# Appendix G

Hazards and Hazardous Materials

# Appendix G.1

Site Summary Report and Soil Management Plan

# SITE SUMMARY REPORT

## 7717-7860 WEST BEVERLY BOULEVARD
## LOS ANGELES, CALIFORNIA

*Prepared by:*

Geosyntec consultants

engineers | scientists | innovators

211 East Ocean Boulevard, Suite 300
Long Beach, CA 90802
Telephone: 562.257.1401
www.geosyntec.com

Project Number: LB1019A

16 September 2021

# TABLE OF CONTENTS

**Page**

LIST OF ACRONYMS AND ABBREVATIONS ..... iii

1. INTRODUCTION ..... 1
   - 1.1 Terms of Reference ..... 1
   - 1.2 Overview and Purpose ..... 1
   - 1.3 Report Organization ..... 1

2. SITE AND VICINITY DESCRIPTION ..... 3
   - 2.1 Setting and Surrounding Properties ..... 3
   - 2.2 Topography ..... 3
   - 2.3 Geology and Hydrogeology ..... 3
   - 2.4 Historical Site Development and Use ..... 4

3. PREVIOUS INVESTIGATIONS AND REMEDIATION ..... 5
   - 3.1 General ..... 5
   - 3.2 Former Texaco Station ..... 5
   - 3.3 Other UST Removals ..... 5
   - 3.4 Phase I Investigation ..... 5
   - 3.5 Geosyntec Site Investigations ..... 6
     - 3.5.1 Limited Phase II Investigation – October 2018 ..... 6
     - 3.5.2 Supplemental Phase II Investigations ..... 8

4. SUMMARY OF RESIDUAL CONSTITUENTS ..... 12

5. CONCLUSIONS AND RECOMMENDATIONS ..... 14

6. LIMITATIONS AND SIGNATURES ..... 15

7. REFERENCES ..... 16

## TABLE OF CONTENTS (Continued)

### LIST OF TABLES

Table 1: Summary of Phase II Metals Detected in Soil

Table 2: Summary of Phase II TPH Detected in Soil

Table 3: Summary of Phase II VOCs Detected in Soil

Table 4: Summary of Phase II VOCs Detected in Soil Vapor

Table 5: Summary of Phase II VOCs Detected in Soil Vapor by TO-15

Table 6: Summary of Phase II Methane and Hydrogen Sulfide Results

Table 7: Summary of Phase II Metals Detected in Groundwater

Table 8: Summary of Phase II TPH Detected in Groundwater

Table 9: Summary of Phase II VOCs Detected in Groundwater

Table 10: Summary of Phase II Results for Construction Dewatering Parameters in Grab-Groundwater Sample GW-5

Table 11: Summary of Phase II Sump Water Detections

### LIST OF FIGURES

Figure 1: Site Vicinity Map

Figure 2: Geosyntec Investigation Locations

Figure 3: Summary of Known Environmental Conditions

### LIST OF APPENDICES

Appendix A: Texaco No Further Action Letter

Appendix B: Soil Management Plan

## LIST OF ACRONYMS AND ABBREVIATIONS

| | |
|---|---|
| ASTs | above ground storage tanks |
| bgs | below ground surface |
| BOD | biological oxygen demand |
| BTEX | benzene, toluene, ethylbenzene, xylene |
| CalGEM | California Geological Energy Management Division |
| C.Hg. | Certified Hydrogeologist |
| cis-1,2-DCE | cis-1,2-dichloroethene |
| COPC | Constituent of Potential Concern |
| cy | cubic yards |
| DPT | direct push technology |
| DTSC | Department of Toxic Substances Control |
| ESLs | environmental screening levels |
| EPA | United States Environmental Protection Agency |
| ft/ft | feet/foot |
| Geosyntec | Geosyntec Consultants |
| HHRA | Human Health Risk Assessment |
| LADBS | Los Angeles Department of Building and Safety |
| LAFD CUPA | Los Angeles Fire Department – Certified Unified Program Agency |
| LEL | lower explosive level |
| MBAS | methylene blue active substance |
| MCL | maximum contaminant level |
| mg/kg | milligrams per kilogram |
| msl | mean sea level |
| MTBE | methyl tert butyl ether |
| µg/L | micrograms per liter |
| PCE | tetrachloroethene |
| P.G. | Professional Geologist |
| ppmv | parts per million by volume |
| REC | Recognized Environmental Condition |
| Report | Site Summary Report |
| RWQCB | Los Angeles Regional Water Quality Control Board |
| Site | Television City Studios |
| SVSLs | soil vapor screening levels |
| SWRCB-DDW | California State Water Resources Control Board - Division of Drinking Water |
| TBA | tertiary butyl alcohol |
| TCE | trichloroethene |
| TCFM | trichlorofluoromethane |
| TPH DRO | Total petroleum hydrocarbon diesel range organics |

| | |
|---|---|
| TPH GRO | Total petroleum hydrocarbon gasoline range organics |
| TPH ORO | Total petroleum hydrocarbon motor oil range organics |
| USGS | United States Geological Survey |
| USTs | underground storage tanks |
| VOCs | volatile organic compounds |

# 1. INTRODUCTION

## 1.1 Terms of Reference

This Site Summary Report (Report) summarizes environmental investigation and remediation activities previously conducted at the Television City studio (Site) located at 7716-7860 West Beverly Boulevard, Los Angeles, California. This Report, prepared on behalf of Television City Studios, LLC (TVC) consolidates and summarizes the historical investigations and remediation performed for TVC and others prior to TVC's acquisition of the Site to address the soil, groundwater, and soil vapor conditions at the Site. This Report was prepared by Brittany Theilen and Andy Simons, P.G., and reviewed by Sam Williams, P.G., C.Hg., in accordance with Geosyntec Consultants' review policy.

## 1.2 Overview and Purpose

This Report has been prepared to summarize the numerous investigative and remedial activities conducted at the Site. The purpose of this Report is to provide the following:

- A summary and review of historical Site investigations and remedial actions performed by others prior to TVC's acquisition;
- A summary of residual environmental impacts in soil, soil vapor, and groundwater; and
- Conclusions and recommendations regarding residual environmental impacts that may be encountered during redevelopment of the Site.

## 1.3 Report Organization

The remainder of this Report is organized into the following sections:

- Section 2, *Site and Vicinity Description,* provides details of Site setting and surrounding land use, topography, geology and hydrogeology, and Site development and use;
- Section 3, *Previous Investigations and Remediation,* provides details of historical soil, soil vapor, and groundwater investigations and remediation activities completed at the Site;
- Section 4, *Summary of Residual Constituents*, provides a summary of residual environmental impacts in soil, groundwater, and soil vapor;

- Section 5, *Conclusions and Recommendations*, provides conclusions and recommendations on how residual impacts will be addressed during Site redevelopment;

- Section 6, *Limitations and Signatures,* presents limitations of this Report and the signatures of the environmental professionals who prepared and reviewed it; and

- Section 7, *References,* presents a list of documents referenced in this Report.

Tables, figures, and appendices are included at the end of this Report.

# 2. SITE AND VICINITY DESCRIPTION

## 2.1 Setting and Surrounding Properties

The Site is located at 7716-7860 West Beverly Boulevard in a highly urbanized area of Los Angeles, California (Figure 1). The Site consists of four parcels that together comprise approximately 25 acres. The Site is currently developed with studio uses and associated surface parking, as well as numerous one-story ancillary buildings and structures.

The Site is bordered by Beverly Boulevard to the north, The Grove Drive and Broadcast Center Apartments to the east, the Original Farmers Market, The Grove shopping and entertainment center and Farmer's Market Self-Storage Facility to the south, and Fairfax Avenue to the west. Currently, there is a gasoline fueling station to the north of Beverly Boulevard, and a gasoline fueling station and dry-cleaning facility to the west of Fairfax Avenue.

## 2.2 Topography

Topographic map coverage of the Site vicinity is provided on the Hollywood, California Quadrangle map published by the United States Geological Survey [(USGS), 1966]. The USGS topographic map indicates that the Site is gently sloping towards the southwest and is approximately 185 to 201 feet (ft) above mean sea level (msl).

## 2.3 Geology and Hydrogeology

The Site is located in the northern portion of the Coastal Plain of the Los Angeles Basin, which is in the northern portion of the Peninsular Geomorphic Province [California Geological Survey, 2002]. In general, geology in the Los Angeles Basin consists of thick interbedded sequences of Quaternary clay, silt, sand, and gravel. The Site is underlain by surficial fill materials and alluvium deposits consisting of primarily stratified layers of silty sands, and sandy to silty clays, fine- to coarse-grained, with varying amount of gravel [Geotechnologies, 2018]. The Site is located within the Hollywood Hydrologic Subarea (404.62) of the Interior Santa Monica Bay Hydrologic Area in the Santa Monica Bay Hydrologic Unit [RWQCB, 1994]. Beneficial uses of groundwater at the Site include municipal, agricultural, industrial service, and process supply.

A groundwater monitoring report for the former Texaco Station on the northeastern portion of the Site reported depth to groundwater to be approximately 7 to 11 feet below ground surface (ft bgs), flowing south-southwesterly with a hydraulic gradient of 0.008 feet per foot (ft/ft) [Arcadis, 2011].

First groundwater was encountered between approximately 10 and 25 ft bgs during investigations conducted by Geosyntec between 2018 and 2020. Groundwater was slow to enter the boreholes at most locations, likely because of the relatively low transmissivity of the soil. The groundwater did tend to rise in the boreholes above where it was first observed, which indicates groundwater is under semi-confined or confined conditions [Geosyntec, 2020].

## 2.4 Historical Site Development and Use

A review of historical information conducted by GRS Group (GRS, 2018) indicates the Site consisted of undeveloped and/or vacant land, from as early as 1894 through the 1920s. During this time, the Site was identified within the Salt Lake Oil Fields and La Brea Oil Field. In the early 1930s, Anderson V L, a retail gasoline station (Anderson V L), was developed in the northwestern corner of the Site. By 1937, the retail gasoline station was redeveloped into a drive-in restaurant, and the gasoline station was relocated south of the drive-in restaurant. In the 1930s and 1940s, a football and baseball stadium (Gilmore Stadium and Gilmore Field, respectively) were present in the western portion of the Site. Gilmore Stadium was razed by the early 1950s, and development of the Television City studio commenced on the central and western portions of the Site. Additionally, in the 1950s, a gasoline station (Texaco) and mini golf course were developed on the northeastern portion of the Site. By the 1960s, developments located on the northwestern portion of the Site, such as Gilmore Field and retail buildings, had been razed. By the early 1990s, the gasoline station on the northeastern portion of the Site was razed. The Television City studio expanded in the 1970s and early 1990s and has since remained relatively unchanged.

According to the Phase 1 assessment by GRS [2018], the Site and surrounding properties were identified within the Salt Lake Oil Fields and La Brea Oil Field on the 1920, 1921, 1924 and 1926 topographic maps. Oil/gas production wells were not identified on-Site, based on a review of the topographic maps and the on-line Well Finder database managed by the California Department of Conservation – California Geologic Energy Management Division (CalGEM), formerly known as the Division of Oil, Gas & Geothermal Resources (DOGGR). The topographic maps and aerial photographs denoted numerous wells and oil derricks on the surrounding properties, however, no oil derricks were noted on the Site.

Current operations at the Site include, without limitation, general studio and related uses such as office administration, filming, set construction, painting, wood working, garment washing/drying, media maintenance, and lighting maintenance. The existing buildings are surrounded by paved areas, carports roofed with solar panels, landscaped areas, and trailers.

# 3. PREVIOUS INVESTIGATIONS AND REMEDIATION

## 3.1 General

Numerous soil, groundwater, and soil vapor investigations and remedial activities have been completed at the Site. Provided below is a summary of Site investigations and remedial activities.

## 3.2 Former Texaco Station

The former Texaco Station, located on the northeastern corner of the Site, contained one 10,000-gallon and three 12,000-gallon underground storage tanks (USTs). The USTs, dispensers, associated piping and pump islands were removed during station demolition in 1991. According to the leaking underground storage tank (LUST) database, a gasoline release was discovered by Texaco in December 1990. Remedial activities were performed at the former Texaco Station from 1996 to 2012 and included soil vapor extraction, dual phase extraction, air sparging, and groundwater monitoring. During the final sampling event at the former Texaco Station (January 2012), maximum groundwater concentrations were 8,800 µg/L for total petroleum hydrocarbons in the gasoline range (TPH GRO), 1,600 µg/L for benzene, 38 µg/L for methyl tert butyl ether (MTBE), and 13 µg/L for tertiary butyl alcohol (TBA). A soil vapor investigation and health risk assessment were conducted to assess vapor intrusion from petroleum products in groundwater. Since the area of the former Texaco Station was being used for parking, Texaco's environmental consultant, Arcadis, concluded adverse health effects were not expected. Based on these data, the RWQCB issued a "no further action" letter on November 29, 2012. A copy of the RWQCB Texaco No Further Action Letter and related documentation for the Texaco Station is provided in Appendix A.

## 3.3 Other UST Removals

According to records with the Los Angeles Fire Department – Certified Unified Program Agency (LAFD CUPA), the Site historically had one 1,000-gallon diesel UST, one 500-gallon diesel UST, and two 8,000-gallon diesel USTs. LAFD CUPA documents indicated UST investigation, permanent removal, and regulatory closure for the aforementioned USTs [GRS, 2018].

## 3.4 Phase I Investigation

The Phase I assessment [GRS, 2018] identified a number of recognized environmental conditions (RECs), including Historical RECs and Controlled RECs, as well as several items of potential concern, specifically: former gas stations, above-ground storage tanks (ASTs), former (removed or abandoned) USTs, sumps, fuel distribution lines, spray paint

booths, transformers, cooling towers, clarifiers, a former film room, and hazardous waste storage area.

As previously discussed, two former gasoline stations were reported to be present on the Site including a Texaco Station formerly located on the northeastern portion of the Site at 7718 Beverly Boulevard, and another gasoline station, Anderson V L, that was formerly located on the northwestern portion of the Site at 7860 Beverly Boulevard. With respect to the Anderson V L gasoline station, no information regarding former USTs and other operations were found [GRS, 2018].

The Phase I also noted that the Site is located within the City of Los Angeles methane zone, which requires site-specific methane gas monitoring.[1] The methane zone covers extensive areas of southern California and is typically related to subsurface methane gas produced from naturally occurring petroleum fields.

## 3.5 Geosyntec Site Investigations

In October 2018, Geosyntec performed a limited Phase II investigation on the Site, that was followed by supplemental Phase II investigation in November 2018, August 2019, and May 2020. Sample results from these Phase II investigations are summarized on Tables 1 through 11, sample locations are shown on Figures 2 and 3, and results of each investigation are discussed below.

### 3.5.1 Limited Phase II Investigation – October 2018

In October 2018, Geosyntec performed a Phase II investigation on the Site. Soil vapor, soil, and groundwater samples were collected from select locations across the Site. The investigation was focused on assessing the subsurface conditions near identified RECs, below existing building slabs, and in areas of anticipated future development such as a below-grade parking facility and multi-story commercial buildings. The scope of work included testing the unsaturated zone soil between approximately 1 and 10 ft bgs, testing soil vapor samples below existing building slabs at depths up to 10 ft bgs, testing of groundwater and deeper soil down to 30 ft bgs, and a targeted geophysical survey at the locations of the two former gasoline stations to evaluate whether underground storage tanks, piping, or other features remained in the subsurface. Tables 1 through 11 provided herein present summaries of detections in soil, soil vapor, and groundwater from

[1] See Los Angeles Department of Building and Safety Ordinance No. 175790, https://www.ladbs.org/services/core-services/plan-check-permit/methane-mitigation-standards

Geosyntec's Phase II Investigation and Supplemental Phase II Investigations. Figure 2 presents the investigation locations.

A total of 28 soil samples were collected and tested for VOCs, petroleum hydrocarbons, and California Title 22 Metals during this investigation. Soil testing results are summarized in Tables 1, 2, and 3. With the exception of arsenic and TPH-diesel (TPH DRO), no analytes were detected in soil samples above applicable regulatory commercial/industrial standards. Arsenic was detected below the upper-bound of background arsenic in Southern California (12 milligrams per kilogram (mg/kg)) [California Department of Toxic Substances Control (DTSC), 2008]. Sporadic "HD" qualified detections of TPH-gasoline (TPD GRO), TPH DRO, and TPH-motor oil (TPH ORO) were reported across the Site with detections of TPH DRO being reported above applicable criteria. However, the lab test qualifier "HD" for these detections indicates the laboratory chromatographic pattern was inconsistent with the profile of the reference fuel standard. Geosyntec's preliminary interpretation is that these qualified TPH detections are derived from the natural petroleum organic material found in the local soils, which is in the vicinity of the La Brea oil field, rather than an indication of a release of petroleum products.

Seven discrete sub-slab soil vapor samples from the area beneath the central portion of the Site (SS-1 - SS-7) were analyzed for VOCs. Soil vapor testing results are summarized on Tables 4, 5, and 6. No constituents were detected at concentrations exceeding commercial default soil vapor screening levels (SVSLs).

Twenty shallow soil vapor samples were collected beneath and outside the building footprints (Table 5) during this investigation. Two samples were collected beneath the building footprints and 18 samples were collected outside the building footprints. Overall, concentrations of VOCs in shallow and multi-depth soil vapor samples were below SVSLs, with the exception of trichlorofluoromethane (TCFM), gasoline range organics (GRO), and benzene. TCFM was detected at HA-12 exceeding the commercial SVSL. Gasoline range organics were detected (and exceeded the commercial SVSL) at HA-4, HA-15, HA-16, HA-17, and HA-18. Benzene was detected at HA-10 below the commercial SVSL. Several probes with elevated GRO concentrations also contained elevated methane concentrations, suggesting that the elevated GRO soil vapor test results are likely indicative of natural occurring soil vapors consisting of both methane and other natural petroleum constituents.

Methane and hydrogen sulfide in soil vapor were sampled at 26 locations across the Site during this investigation. Methane concentrations (above the lower explosive limit [LEL] of 5%) were detected in three locations: HA-15, HA-16, and HA-17 (Table 6). Methane

was also detected at HA-4 and HA-14. Methane was not detected (less than 0.1% by volume) beneath the central portion of the Site. Hydrogen sulfide was not detected (less than 100 parts per million by volume (ppmv)) in any soil vapor samples.

Three borings (GW-1, -2, and -3) were advanced to groundwater at locations outside the existing building footprints during this investigation (Figure 2). First groundwater was encountered at depths ranging from 12 to 20 ft bgs. Following placement of the hydropunch, the water surface flowed upwards into the hydropunch casing, indicating semi-confined or confined aquifer conditions. Three shallow grab groundwater samples were collected and analyzed for metals, TPH and VOCs (Tables 7, 8 and 9). The results of groundwater samples were compared to California State Water Resources Control Board - Division of Drinking Water (SWRCB-DDW) Primary Maximum Contaminant Levels (MCLs) and the San Francisco Regional Water Quality Control Board (SFRQWCB) Environmental Screening Levels (ESLs). Pentachlorophenol, TPH DRO, antimony, barium, chromium, lead, nickel, and vanadium were detected above MCLs or ESLs. The detection of metals at concentrations exceeding the MCLs/ESLs is likely related to the high turbidity of the water samples collected via a hydropunch. These data indicate that groundwater extracted during dewatering operations will require treatment pursuant to applicable regulatory control measures prior to discharge to the sanitary sewer.

A desktop groundwater study found data indicating that the uppermost continuous groundwater occurs at a depth ranging from 5 to 10 ft bgs in the Site vicinity. The direction of groundwater flow is to the southwest. Multiple sites within a half-mile radius of the Site have historical or active groundwater monitoring and remediation programs focused on the cleanup of VOCs and petroleum hydrocarbons.

The geophysical survey was performed at the former Anderson V L gasoline station in the northwest corner of the Site and the former Texaco Station in the northeast corner of the Site. Aside from existing “linear conductors” (i.e., metal piping), the surveys found no indication of buried USTs or dispensers in these two areas.

### 3.5.2 Supplemental Phase II Investigations

Following the initial Phase II Investigation, a series of supplemental Phase II investigations were completed as discussed below.

#### *3.5.2.1 Supplemental Phase II Investigation – November 2018*

In November 2018, additional historical environmental information was obtained which identified a sump located near the area where groundwater impacts related to the reported former Texaco Station (Figure 2) were previously observed.

Four direct push technology (DPT) borings (DP designations) were advanced to groundwater at locations outside the existing building footprints in the vicinity of the former Texaco Station (Figure 2). Groundwater was encountered at a depth of between approximately 12 and 14 ft bgs. Groundwater samples were collected from each boring and analyzed for TPH and BTEX (benzene, toluene, ethylbenzene, and xylene) (Tables 7, 8, and 9).

Overall, groundwater samples were generally impacted with TPH, BTEX, and naphthalene compounds, consistent with a gasoline station release. TPH GRO and TPH DRO were detected in each of the groundwater samples, with the highest concentrations at location DP-2. BTEX compounds were also detected to some degree in each of the samples, with the highest concentration of benzene detected at DP-1 and DP-4. MTBE was also detected at DP-1.

Water samples were also collected from Sumps A, B, and C (Figure 2, Table 11). Sump A, located furthest downgradient from the former Texaco Station, did not contain petroleum impacts. Sump B, located just upgradient of Sump A, contained low concentrations of MTBE. Sump C, located adjacent to DP-4, contained low concentrations of TPH DRO and TPH ORO. None of the sump samples contained constituents exceeding MCLs or ESLs, with the exception of TPH DRO in Sump C.

#### *3.5.2.2 Supplemental Phase II Investigation – August 2019*

In August of 2019, a supplemental environmental investigation was implemented to coincide with a geotechnical investigation. Seven borings were drilled during this investigation (B designation). Borings B1, B3, B4, and B5 were advanced to approximately 50 ft bgs and borings B2, B6, and B7 were advanced to approximately 70 ft bgs (Figure 2). At total of 28 soil samples were collected and analyzed for metals, VOCs and TPH during this investigation.

No analytes were detected in soil samples above applicable regulatory commercial/industrial screening levels during this investigation (Tables 1, 2 and 3).

While hydrogen sulfide was not detected using a GEM$^{TM}$5000 filed meter, a rotten egg odor indicative of hydrogen sulfide was smelled at approximately 30 ft bgs in borings B2, B3, B5, and B6.

Grab groundwater samples were collected from each boring. Overall, constituents detected in groundwater samples were minimal (Table 7, 8, and 9). No metals were detected at concentrations exceeding MCLs. Petroleum hydrocarbons and VOCs were generally detected at low concentrations. TCE and cis-1,2-dichloroethene (cis-1,2-DCE) in boring B1 were the only VOCs to exceed their respective MCLs. Chlorinated VOCs are likely due to off-Site, upgradient releases from historical dry cleaners to the north along Beverly Boulevard [GRS, 2018]. It should also be noted that groundwater tested during this investigation was shallow, and it is unlikely it would ever be used as a source for drinking water.

#### *3.5.2.3 Supplemental Phase II Investigation – May 2020*

In May of 2020, Geosyntec conducted soil and groundwater sampling to further analyze the extent of impacts. Thirty soil samples were collected from 13 borings, advanced using DPT to depths up to 40 ft bgs. Soil samples were analyzed for VOCs, petroleum hydrocarbons, and California Title 22 Metals.

With the exception of arsenic, TPH DRO, and TPH ORO, no analytes in soil samples were detected at concentrations above applicable regulatory screening levels for commercial/industrial property during this investigation (Tables 1, 2 and 3). Arsenic was detected in only one sample (GW-14-1) at a concentration exceeding the regional background concentration of 12 mg/kg. The location of this sample is identified in Figure 3 and will be appropriately addressed during redevelopment of the Site as discussed in the Soil Management Plan (Appendix B).

TPH DRO exceedances occurred in only 2 of 30 soil samples during this investigation (Figure 3). ORO exceedances also occurred in only 2 of 30 soil samples during this investigation. Exceedances of DRO and ORO all occurred at 1 ft bgs in this investigation. Soils impacted with petroleum hydrocarbons that are identified during redevelopment operations will be appropriately addressed as discussed in the Soil Management Plan (Appendix B).

Groundwater samples were collected and analyzed for VOCs, petroleum hydrocarbons, and California Title 22 metals.

Metals including barium, beryllium, cadmium, chromium, copper, lead, mercury, and nickel were detected above applicable MCLs. However, the detection of metals at concentrations exceeding the MCLs is likely related to the high turbidity of the grab groundwater samples that were not filtered prior to acidification. Metals tend to sorb to the soil suspended in the grab groundwater samples which are then extracted when placed in a pre-acidified container.

Low concentrations of TPH DRO and TPH ORO were detected at locations GW-4, GW-9, GW-10, GW-11, GW-15, and GW-16. These borings aided in defining the extent of impacts associated with the former Texaco Station (Figure 2). As previously noted, the former Texaco Station received case closure from the RWQCB in 2012. Residual impacts from the former Texaco Station are identified in the Soil Management Plan and will be appropriately addressed during redevelopment of the Site.

No chlorinated VOCs were detected at concentrations exceeding MCLs during this supplemental investigation.

The grab groundwater sample from GW-5 was also analyzed for construction dewatering parameters including biological oxygen demand (BOD), residual chlorine, copper, oil and grease, lead, methylene blue active substances (MBAS), phenols, selenium, sulfides, and zinc (Table 10). Detections of BOD, copper, lead, and zinc were above some, but not all, applicable effluent limitations. However, considering that the grab groundwater sample was turbid (i.e., a mixture of water, sediment, and organic matter), concentrations are expected to be slightly elevated since metals tend to sorb to soil, and BOD is a measure of the decay of organic matter. These data indicate that groundwater extracted during dewatering operations will require treatment pursuant to applicable regulatory control measures prior to discharge to the sanitary sewer.

## 4. SUMMARY OF RESIDUAL CONSTITUENTS

Based on the results of environmental investigations, the following is a summary of residual constituents in soil, groundwater and soil vapor at the Site:

- ***Former Texaco Station***: Regulatory closure was granted for the former Texaco Station on November 29, 2012 by the RWQCB. The RWQCB Closure Package [RWQCB, 2012b] for the former Texaco Station includes detailed information on soil, soil vapor, and groundwater investigations associated with remediation of TPH, benzene, MTBE, and other constituents that were known to remain in the subsurface in the northeast portion of the Site. Environmental investigations were performed by Geosyntec to confirm the extent of these residual constituents. The approximate extent of residual impacts associated with the former Texaco Station plume is shown on Figure 3. Residual concentrations from the former Texaco Station will be appropriately managed using the Soil Management Plan [Geosyntec, 2021; Appendix B] during redevelopment of the Site.

- ***TPH in Soil:*** TPH detected in soil samples are mostly below regulatory screening levels. DRO and ORO screening level exceedances in soil appear to be sporadic and confined to shallow soil. Specific areas with TPH impacts that will require appropriate management during excavation and grading operations are shown on Figure 3 and discussed in the Soil Management Plan (Appendix B).

- ***Arsenic in Soil:*** Arsenic was detected at concentrations below the upper-bound background concentration (12 mg/kg) in 89 out of 90 soil samples. The one location with elevated arsenic is an area that will require appropriate management if subject to excavation and grading operations, as shown on Figure 3 and discussed in the Soil Management Plan (Appendix B).

- ***Volatile Organic Compounds in Groundwater:*** Chlorinated VOCs, such as PCE and TCE, were detected in groundwater below their respective MCLs at isolated locations, with the exception of TCE and cis-1,2-DCE at boring B-1, which were detected slightly above their respective MCLs. VOCs detected in groundwater at the Site are likely related to an off-Site upgradient source. The specific area with elevated TCE and cis-1,2-DCE greater than their respective MCLs is shown on Figure 3. While MCLs are drinking water standards and are not directly relevant, the presence of elevated concentrations of VOCs in groundwater raise the potential for vapor intrusion. If soil vapor is found to be present at concentrations that pose a threat to human health, such conditions can be addressed by existing regulatory control measures and building codes. Further, impacted groundwater

encountered during construction dewatering can be addressed by conventional treatment methods prior to discharge.

- ***Subsurface Vapors:*** The Site is located within the City of Los Angeles Methane Zone. Sites nearby are known to be impacted by naturally occurring methane. Phase II investigations revealed concentrations of naturally occurring methane up to 90.7 percent by volume (%v). There was also evidence for the presence of naturally occurring hydrogen sulfide (odor). Based on this data, it is presumed that a design Level V methane mitigation system will be appropriate for any new construction at the Site as required by the Los Angeles Department of Building and Safety (LADBS). Methane systems should be designed in accordance with the latest regulatory control measures, including the City of Los Angeles Methane Hazard Mitigation Standard Plans as required by LADBS. Installation of a methane mitigation system would also address potential vapor intrusion from residual fuel hydrocarbons (former Texaco Station), VOCs (off-Site sources), and naturally occurring hydrogen sulfide.

## 5. CONCLUSIONS AND RECOMMENDATIONS

Geosyntec concludes the following based on the investigations and remediation conducted at the Site to date:

- The extent of residual impacts in soil are adequately defined. TPH detections are likely derived from the natural petroleum organic material found in the local soils, which is in the vicinity of the La Brea oil field, rather than an indication of a release of petroleum products. Based on these background conditions, naturally occurring petroleum will likely be encountered during Site grading, and residual impacts to soil is addressed in the Soil Management Plan (Appendix B).

- The extent of residual impacts in groundwater are adequately defined. Groundwater is impacted at levels exceeding MCLs at select areas of the Site; however, groundwater at the Site is shallow, and it is unlikely that it would ever be used as a source for drinking water. It is expected that impacted groundwater encountered during construction dewatering can be treated by conventional treatment methods prior to discharge.

- The extent of residual impacts in soil vapor are adequately defined. The Site is located within the methane buffer zone, and methane mitigation systems should be designed in accordance with the latest regulatory control measures. Installation of a methane mitigation system would also address potential vapor intrusion from residual fuel hydrocarbons, VOCs, and naturally occurring hydrogen sulfide.

## 6. LIMITATIONS AND SIGNATURES

This document was prepared by the staff of Geosyntec Consultants under the supervision of persons whose signatures appear hereon. The findings or professional opinions were prepared in accordance with generally accepted professional engineering and geologic practice. The conclusions contained in this document are based solely on the analysis of the conditions as observed by Geosyntec personnel and as reported by other named sources at the time the work was performed.

No warranty, expressed or implied, is made regarding the professional opinions expressed in this document or concerning the completeness of the data presented to us. If actual conditions are found to differ from those described in this document or if new information regarding the Site is obtained, Geosyntec should be notified and additional recommendations, if required, will be provided. This Report is prepared solely for the benefit of Television City Studios, LLC. Third parties do not have the right to rely on this Report without the written agreement of Geosyntec, which shall be subject to appropriate terms and conditions.



Andy Simons, P.G.
Senior Geologist



Sam Williams, P.G., C.Hg.
Senior Principal Hydrogeologist

## 7. REFERENCES

Arcadis, 2011. *Second and Third Quarters 2011 – Semi-Annual Monitoring Report Submittal, 7718 Beverly Boulevard, Los Angeles, California.* 14 October.

California Water Boards, 2013. *Order No. R4-2013-0095, General NPDES Permit No. CAG994004, Waste Discharge Requirements for Discharges of Groundwater from Construction or Project Dewatering to Surface Waters in Coastal Watersheds of Los Angeles and Ventura Counties.*

DTSC, 2008. Determination of a Southern California Regional Background Concentration in Soil.

Geosyntec, 2018. *Limited Phase II Site Investigation Report, 7800 Beverly Boulevard, Los Angeles, California*. 7 November.

Geosyntec, 2018. *Limited Phase II Report Addendum for Supplemental Investigation at 7800 Beverly Boulevard, Los Angeles Property*. 6 December.

Geosyntec, 2019. *Supplemental Environmental Investigation at 7800 Beverly Boulevard, Los Angeles Property.* 13 September.

Geosyntec, 2020. *Supplemental Investigation at 7800 Beverly Boulevard, Los Angeles, CA.* 7 August.

Geosyntec, 2021. *Soil Management Plan, 7800 Beverly Boulevard, Los Angeles, CA.* June.

GRS Group, 2018. Phase I Environmental Site Assessment, CBS TV City Facility, 7800 Beverly Boulevard, Lost Angeles, Lost Angeles County, California. 26 October.

Los Angeles Regional Water Quality Control Board (LARWQCB), 1994. Water Quality Control Plan, Los Angeles Region, Basin Plan for Watersheds of Los Angeles and Ventura Counties, 1994.

Geosyntec
consultants

# TABLES

September 2021

**Table 1**
**Summary of Phase II Metals Detected in Soil**
**Television City Studios, LLC**
**Los Angeles, California**

Geosyntec consultants

| Location | Depth (ft bgs) | Date Collected | Units | Antimony | Arsenic | Barium | Beryllium | Cadmium | Chromium | Cobalt | Copper | Lead | Mercury | Molybdenum | Nickel | Selenium | Silver | Thallium | Vanadium | Zinc |
|---|---|---|---|---|---|---|---|---|---|---|---|---|---|---|---|---|---|---|---|---|
| Most Conservative Commercial/Industrial Regulatory Standard | | | | 470 | 12 | 220,000 | 230 | 780 | 1,800,000 | 350 | 47,000 | 320 | 4.4 | 5,800 | 11,000 | 5,800 | 5,800 | 12 | 5,800 | 350,000 |
| Screening Level Source | | | | 3 | 4 | 3 | 1 | 1 | 3 | 3 | 3 | 1 | 1 | 3 | 1 | 3 | 3 | 3 | 3 | 3 |
| GW-4 | 1 | 5/20/2020 | mg/kg | <0.754 | 0.869 | 64.1 | 0.515 | <0.503 | 17.4 | 8.27 | 15.5 | 1.41 | <0.0862 | 0.340 | 11.9 | <0.754 L | <0.251 | <0.754 | 29.6 | 26.6 |
| | 5 | 5/20/2020 | mg/kg | <0.728 | 5.35 | 85.0 | 0.630 | <0.485 | 24.3 | 9.99 | 12.0 | 1.17 | <0.0806 | <0.243 L | 17.5 | <0.728 L | <0.243 | <0.728 | 37.3 | 31.1 |
| | 20 | 5/20/2020 | mg/kg | <0.728 L | 9.13 | 45.3 | 0.670 | <0.485 | 27.1 | 4.61 | 11.2 | 1.63 | <0.0847 | 14.0 | 10.5 | 1.40 | <0.243 | <0.765 | 82.0 | 16.9 |
| | 35 | 5/20/2020 | mg/kg | <0.765 | 2.21 | 64.1 | <0.255 | <0.510 | 11.5 | 2.83 | 8.14 | 0.759 | <0.0794 | 0.503 | 6.67 | <0.765 | <0.255 | <0.728 | 12.7 | 17.0 |
| GW-5 | 1 | 5/20/2020 | mg/kg | <0.773 | 4.58 | 117 | 0.542 | <0.515 | 18.8 | 7.82 | 13.0 | 14.8 | <0.0862 | <0.258 L | 14.6 | <0.773 L | <0.258 | <0.773 | 33.7 | 41.4 |
| | 5 | 5/20/2020 | mg/kg | 0.791 | 7.88 | 163 | 0.44 | <0.508 | 21.4 | 6.75 | 8.85 | 0.617 | <0.0847 | <0.254 L | 11.8 | <0.761 L | <0.254 | <0.761 | 32.3 | 20.0 |
| | 20 | 5/20/2020 | mg/kg | 1.04 | 6.20 | 22.9 | 0.459 | <0.485 | 10.2 | 7.89 | 5.11 | 2.48 | <0.0794 | 9.29 | 12.6 | <0.728 L | <0.243 L | <0.728 | 41.1 | 16.4 |
| GW-6 | 1 | 5/22/2020 | mg/kg | <0.746 | 6.8 | 86.0 | 0.309 | <0.498 | 12.6 | 4.97 | 9.43 | 9.0 | <0.0833 | <0.249 | 11.2 | <0.746 | <0.249 | <0.746 | 25.5 | 28.1 |
| | 5 | 5/22/2020 | mg/kg | <0.728 | 4.41 | 118 | 0.582 | <0.485 | 21 | 6.53 | 15.4 | 0.627 | <0.0877 | <0.243 | 14.9 | <0.728 L | <0.243 | <0.728 | 30.2 | 24.6 |
| | 20 | 5/22/2020 | mg/kg | 1.57 | <0.765 | 85.6 | 0.597 | <0.510 | 20.8 | 7.64 | 13.8 | 1.28 | <0.0862 | <0.255 | 15.7 | <0.765 L | <0.255 | <0.765 | 28.9 | 30.1 |
| GW-7 | 1 | 5/21/2020 | mg/kg | <0.769 | 5.85 | 110 | 0.610 | <0.513 | 26.7 | 10.1 | 22.4 | 12.9 | <0.0862 | <0.256 | 21.50 | <0.769 L | <0.256 | <0.769 | 37.8 | 56.3 |
| | 5 | 5/21/2020 | mg/kg | <0.739 L | 6.53 | 366 | 0.535 | <0.493 | 22.4 | 5.41 | 5.8 | 0.972 | <0.0847 | <0.246 | 11.2 | <0.739 L | <0.246 L | <0.739 | 44.5 | 23.0 |
| GW-8 | 1 | 5/21/2020 | mg/kg | <0.758 | 2.45 | 121 | 0.568 | <0.505 | 23.8 | 9.56 | 16.4 | 15.4 | <0.0833 | <0.253 | 16.4 | <0.758 L | <0.253 | <0.758 | 37.5 | 64.7 |
| | 5 | 5/21/2020 | mg/kg | <0.746 | 1.59 | 76.1 | 0.785 | <0.498 | 26.0 | 11.6 | 8.60 | 1.93 | <0.0833 | 0.999 | 14.1 | <0.746 L | <0.249 | <0.746 | 52.1 | 27.9 |
| GW-9 | 1 | 5/21/2020 | mg/kg | <0.785 | 2.28 | 95.6 | 95.6 | <0.524 | 33.0 | 13.6 | 20.7 | 1.63 | <0.0806 | <0.262 L | 29.5 | <0.785 L | <0.262 | <0.785 | 40.4 | 47.0 |
| | 5 | 5/21/2020 | mg/kg | <0.761 | 5.29 | 75.3 | 0.43 | <0.508 | 23.4 | 7.43 | 6.89 | <0.508 | <0.0847 | <0.761 L | 12 | <0.761 L | <0.254 L | <0.761 | 40.7 | 23.5 |
| GW-10 | 1 | 5/21/2020 | mg/kg | <0.728 | 3.02 | 97.5 | 0.553 | <0.485 | 16.9 | 8.44 | 11.4 | 9.99 | <0.0833 | <0.243 L | 14.8 | <0.728 L | <0.243 L | <0.728 | 28.2 | 38.8 |
| | 5 | 5/21/2020 | mg/kg | <0.789 L | 6.73 | 82.8 | 0.764 | <0.526 | 33.7 | 10.7 | 15.3 | <0.526 | <0.0806 | <0.263 L | 20.5 | <0.789 L | <0.263 L | <0.789 | 63.2 | 34.8 |
| GW-11 | 1 | 5/22/2020 | mg/kg | <0.773 | 4.72 | 82.9 | 0.555 | <0.515 | 22.3 | 9.20 | 8.67 | 21.4 | <0.0820 | <0.258 L | 14.7 | <0.773 L | <0.258 | <0.773 | 38.4 | 48.5 |
| | 5 | 5/22/2020 | mg/kg | <0.739 | 3.98 | 111 | 0.675 | <0.493 | 19.0 | 9.04 | 15.1 | 1.29 | <0.0862 | <0.246 | 17.5 | <0.739 | <0.246 | <0.739 | 26.0 | 30.7 |
| GW-12 | 1 | 5/22/2020 | mg/kg | <0.785 | 1.59 | 81.3 | 0.593 | <0.524 | 28 | 10.9 | 10.3 | 2.32 | <0.0806 | <0.262 L | 17 | <0.785 L | <0.262 | <0.785 | 36.7 | 56.1 |
| | 5 | 5/22/2020 | mg/kg | 1.46 | 1.22 | 106 | 0.593 | <0.503 | 15.4 | 9.04 | 14 | 1.65 | <0.0862 | <0.251 | 13.8 | <0.754 L | <0.251 | <0.754 | 24.7 | 26.0 |
| GW-13 | 1 | 5/26/2020 | mg/kg | <0.714 | 4.27 | 137 | 0.439 | <0.476 | 15.6 | 7.11 | 15.6 | 6.97 | 0.151 | 0.397 | 18.2 | <0.714 L | 0.725 | <0.714 | 30.3 | 48.3 |
| | 5 | 5/26/2020 | mg/kg | 0.921 | 3.65 | 133 | 0.605 | 18.7 | 11.8 | 15.9 | 447 | 18.2 | <0.0847 | <0.251 | 18.2 | <0.754 L | 0.304 | <0.754 | 34.9 | 125 |
| GW-14 | 1 | 5/26/2020 | mg/kg | <0.769 | 33.2 | 90 | 0.477 | <0.513 | 13.3 | 6.28 | 9.75 | 65.9 | <0.0820 | <0.256 | 8.08 | <0.769 | <0.256 | <0.769 | 25.2 | 31.8 |
| | 5 | 5/26/2020 | mg/kg | 1.21 | 1.6 | 82.1 | 0.707 | <0.521 | 17.2 | 10.3 | 6.42 | 1.69 | <0.794 | 2.12 | 11.1 | <0.781 L | 0.314 | <0.781 | 38.1 | 26.2 |
| GW-15 | 1 | 5/26/2020 | mg/kg | 1.22 | 11.2 | 111 | 0.385 | <0.498 | 20.0 | 8.36 | 6.66 | 0.715 | <0.0806 | <0.249 L | 11.8 | <0.746 L | 0.250 | <0.746 | 27.9 | 20.8 |
| | 5 | 5/26/2020 | mg/kg | <0.728 L | 5.59 | 126 | 0.849 | <0.485 | 37 | 10.4 | 12.8 | <0.485 | <0.0820 | <0.243 L | 21.1 | <0.728 L | <0.243 | <0.728 | 66.2 | 38.8 |
| GW-16 | 1 | 5/22/2020 | mg/kg | <0.718 | 5.17 | 138 | 0.574 | <0.478 | 25.2 | 10.00 | 10.3 | 6.0 | <0.0806 | <0.239 | 17.4 | <0.718 L | <0.239 | <0.718 | 39.9 | 35.3 |
| | 5 | 5/22/2020 | mg/kg | 0.784 | 0.784 | 91.8 | 0.563 | <0.500 | 23.5 | 7.04 | 10.9 | 8.09 | <0.0794 | <0.250 L | 13.5 | <0.750 L | <0.250 | <0.75 | 38.6 | 31.8 |
| B1 | 10 | 8/19/2019 | mg/kg | < 0.72 L | 5.44 | 105 | 0.765 | 0.809 | 24.5 | 10.2 | 23.1 | 1.42 | < 0.083 | < 0.24 L | 18.9 | < 0.72 L | < 0.24 | < 0.72 | 58.2 | 74.0 |
| | 20 | 8/19/2019 | mg/kg | 0.833 | 1.06 | 43.8 | < 0.25 | < 0.51 | 11.8 | 5.49 | 65.2 | 1.95 | < 0.082 | < 0.25 | 12.5 | < 0.76 | < 0.25 | < 0.76 | 19.1 | 38.0 |
| | 30 | 8/19/2019 | mg/kg | < 0.73 | 0.972 | 72.0 | 0.662 | 1.50 | 49.2 | 15.7 | 21.0 | < 0.49 L | < 0.088 | < 0.24 L | 39.5 | < 0.73 L | < 0.24 | < 0.73 | 54.5 | 41.6 |
| | 40 | 8/19/2019 | mg/kg | < 0.76 | 1.22 | 46.9 | 0.668 | 0.950 | 43.0 | 13.6 | 37.3 | < 0.51 | < 0.079 | < 0.25 L | 30.4 | < 0.76 L | < 0.25 | < 0.76 | 61.9 | 88.0 |
| B2 | 10 | 8/16/2019 | mg/kg | < 0.73 F1 | < 0.73 F1 | 36.3 F1 | 0.350 | < 0.48 | 15.0 | 5.23 | 6.79 | < 0.48 | 1.15 | < 0.24 | 10.5 | < 0.73 L | < 0.24 | < 0.73 | 20.9 | 18.3 |
| | 20 | 8/16/2019 | mg/kg | < 0.77 | < 0.77 | 60.2 | 0.675 | 0.807 | 28.0 | 13.2 | 16.2 | 1.36 | < 0.079 | < 0.26 L | 27.0 | < 0.77 | < 0.26 | < 0.77 | 34.1 | 35.9 |
| | 30 | 8/16/2019 | mg/kg | < 0.77 | 1.38 | 62.9 | 0.728 | 1.00 | 27.4 | 6.78 | 18.1 | 0.684 | < 0.086 | 0.876 | 17.9 | < 0.77 L | < 0.26 | 0.800 | 26.0 | 39.3 |
| | 40 | 8/16/2019 | mg/kg | < 0.75 | < 0.75 | 55.2 | 0.562 | < 0.50 | 22.6 | 6.56 | 12.4 | < 0.50 | < 0.086 | 0.492 | 15.5 | < 0.75 | < 0.25 | < 0.75 | 37.3 | 27.8 |
| B3 | 10 | 8/20/2019 | mg/kg | < 0.75 F1 | 1.94 F1 | 92.6 F1 | 0.977 | 0.838 | 56.6 F1 | 14.4 | 58.4 F1 | < 0.50 L | < 0.083 | < 0.25 F1 L | 38.7 | < 0.75 L | < 0.25 | 0.875 | 69.0 F1 | 116 |
| | 20 | 8/20/2019 | mg/kg | 0.969 | < 0.75 | 51.2 | 1.12 | 0.646 | 33.7 | 6.82 | 12.1 | < 0.50 | < 0.079 | 0.271 | 16.3 | 17.7 | < 0.25 | < 0.75 L | 168 | 34.6 |
| | 30 | 8/20/2019 | mg/kg | 1.21 | 1.35 | 241 | 0.876 | 0.999 | 39.8 | 12.7 | 25.6 | < 0.48 L | < 0.082 | < 0.24 L | 32.2 | < 0.71 L | < 0.24 | < 0.71 | 65.4 | 51.5 |
| | 40 | 8/20/2019 | mg/kg | < 0.79 | 2.00 | 44.5 | 0.483 | 0.730 | 28.1 | 11.9 | 33.5 | < 0.53 | < 0.079 | 1.97 | 20.8 | < 0.79 L | < 0.26 | < 0.79 | 33.9 | 58.2 |
| B4 | 10 | 8/14/2019 | mg/kg | < 0.76 | 3.13 | 65.3 | 0.591 | 0.807 | 25.0 | 8.78 | 10.4 | 0.631 | < 0.085 | < 0.25 | 20.0 | < 0.76 | 0.494 | < 0.76 L | 30.4 | 27.5 |
| | 20 | 8/14/2019 | mg/kg | < 0.76 L | 3.46 | 96.2 | 0.895 | 1.09 | 33.1 | 12.9 | 18.6 | < 0.51 | < 0.086 | < 0.25 L | 22.7 | < 0.76 L | 0.331 | < 0.76 | 48.5 | 49.3 |
| | 30 | 8/14/2019 | mg/kg | < 0.73 L | 4.37 | 47.3 | 0.741 | 1.16 | 22.7 | 8.22 | 15.6 | 1.55 | < 0.081 | < 0.24 L | 15.6 | < 0.73 L | 0.349 | < 0.73 L | 35.3 | 32.3 |
| | 40 | 8/14/2019 | mg/kg | < 0.78 | < 0.78 | 50.7 | 0.715 | 1.54 | 41.4 | 9.34 | 16.7 | < 0.52 L | < 0.081 | < 0.26 L | 28.0 | < 0.78 L | 0.463 | < 0.78 | 50.2 | 41.2 |
| B5 | 10 | 8/14/2019 | mg/kg | < 0.74 | < 0.74 | 572 | 0.771 | 1.59 | 33.2 | 20.5 | 27.3 | < 0.49 | < 0.083 | < 0.25 | 47.4 | < 0.74 | < 0.25 | < 0.74 L | 55.5 | 44.4 |
| | 20 | 8/14/2019 | mg/kg | < 0.72 | 0.811 | 77.3 | 0.901 | 1.12 | 34.9 | 10.0 | 55.1 | 1.13 | < 0.079 | < 0.24 L | 22.3 | < 0.72 L | < 0.24 | < 0.72 L | 66.9 | 63.9 |
| | 30 | 8/14/2019 | mg/kg | < 0.79 | < 0.79 L | 86.4 | 2.29 | 1.10 | 54.1 | 13.0 | 62.4 | < 0.52 L | < 0.082 | < 0.26 L | 27.9 | 1.42 | < 0.26 L | < 0.79 L | 338 | 69.1 |
| | 40 | 8/14/2019 | mg/kg | < 0.75 | 0.849 | 32.2 | 0.441 | 0.635 | 37.6 | 5.96 | 10.8 | < 0.50 | < 0.082 | 3.58 | 16.8 | 1.12 | < 0.25 | < 0.75 | 34.8 | 26.3 |
| B6 | 10 | 8/13/2019 | mg/kg | 0.760 | 8.78 | 65.7 | 0.533 | 1.83 | 16.3 | 7.62 | 29.6 | 2.42 | < 0.088 | < 0.25 L | 16.3 | < 0.75 L | < 0.25 | < 0.75 | 26.8 | 30.3 |
| | 20 | 8/13/2019 | mg/kg | < 0.72 L | < 0.72 | 76.7 | 1.11 | < 0.48 | 21.8 | 18.3 | 18.5 | 2.13 | < 0.082 | < 0.24 L | 61.7 | < 0.72 | < 0.24 L | < 0.72 | 24.3 | 45.3 |
| | 30 | 8/13/2019 | mg/kg | < 0.78 L | 1.04 | 67.3 | 0.834 | 0.569 | 13.9 | 5.81 | 23.7 | 1.22 | < 0.086 | < 0.26 | 9.70 | < 0.78 | < 0.26 | < 0.78 | 23.7 | 30.8 |
| | 40 | 8/13/2019 | mg/kg | < 0.74 L | 0.826 | 74.5 | 0.551 | 1.27 | 25.7 | 12.0 | 18.1 | < 0.49 | < 0.082 | < 0.25 | 29.8 | 1.21 | < 0.25 | < 0.74 | 26.5 | 34.7 |
| B7 | 10 | 8/15/2019 | mg/kg | < 0.74 | < 0.74 | 96.2 | 0.589 | 0.624 | 31.2 | 8.62 | 13.8 | 0.641 | < 0.082 | < 0.25 L | 15.9 | < 0.74 L | < 0.25 | < 0.74 | 39.9 | 37.2 |
| | 20 | 8/15/2019 | mg/kg | < 0.78 | 2.36 | 99.3 | 0.759 | 1.37 | 30.1 | 15.1 | 21.9 | 1.64 | < 0.079 | < 0.26 L | 27.2 | < 0.78 | < 0.26 | < 0.78 | 37.8 | 42.1 |
| | 30 | 8/15/2019 | mg/kg | < 0.72 L | 3.51 | 91.7 | 0.539 | 2.24 | 23.1 | 9.60 | 17.2 | 1.65 | < 0.086 | < 0.24 L | 19.9 | < 0.72 | < 0.24 | < 0.72 | 24.0 | 28.2 |
| | 40 | 8/15/2019 | mg/kg | < 0.74 | < 0.74 | 75.1 | 0.452 | 1.30 | 25.8 | 8.90 | 17.7 | < 0.49 | < 0.086 | < 0.25 L | 24.8 | < 0.74 | < 0.25 | < 0.74 | 23.9 | 34.9 |
| HA-1-5.5 | 5.5 | 10/19/2018 | mg/kg | 2.09 | <0.761 | 102 | 0.547 | <0.508 | 27.2 | 10.3 | 8.73 | 20.3 | <0.0847 | <0.254 | 20.7 | 2.06 | <0.254 | <0.761 | 44 | 27.1 |
| HA-2-3 | 3 | 10/17/2018 | mg/kg | <2.00 | <1.00 | 96.7 | <1.00 | <1.00 | 37.3 | 9.97 | 14.9 | 3.34 | <0.0794 | <1.00 | 21.2 | <1.00 | <1.0 | <1.0 | 47.3 | 49.8 |
| HA-3-5 | 5 | 10/17/2018 | mg/kg | <2.00 | 1.9 | 79 | <5.00 | <1.00 | 44.9 | 11.5 | 20.2 | 3.87 | 0.288 | <1.00 | 25.4 | <1.00 | <1.0 | <1.0 | 57.2 | 92.8 |
| HA-4-5.5 | 5.5 | 10/18/2018 | mg/kg | <0.721 | 6.41 | 140 | 0.653 | <0.481 | 25.9 | 7.53 | 13 | <0.481 | <0.0877 | <0.240 | 14 | <0.721 | <0.24 | <0.721 | 61.1 | 21.8 |
| HA-5-2 | 2 | 10/17/2018 | mg/kg | <2.00 | 1.18 | 102 | <5.00 | <1.00 | 24.1 | 8.79 | 14.7 | 16.3 | <0.0833 | <1.00 | 14.8 | <1.00 | <1.0 | <1.0 | 36.7 | 63.1 |
| HA-6-5.5 | 5.5 | 10/18/2018 | mg/kg | <0.750 | 2.28 | 76.6 | 0.695 | <0.500 | 38.6 | 14.3 | 14.8 | <0.500 | <0.0862 | <0.250 | 28.1 | <0.750 | <0.25 | <0.75 | 50.1 | 37.9 |
| HA-7-5.5 | 5.5 | 10/18/2018 | mg/kg | <0.721 | 2.57 | 71.5 | 0.677 | <0.481 | 28.7 | 10 | 9.69 | <0.481 | <0.0862 | <0.240 | 15.1 | <0.721 | <0.24 | <0.721 | 41.5 | 30.2 |
| HA-8-6 | 6 | 10/18/2018 | mg/kg | <0.769 | 0.802 | 102 | 0.589 | <0.513 | 30.8 | 11.8 | 14.3 | <0.513 | <0.0862 | <0.256 | 19.3 | <0.769 | <0.256 | <0.769 | 37.1 | 31.4 |
| HA-9-5.5 | 5.5 | 10/18/2018 | mg/kg | <0.769 | 4.51 | 92.3 | 0.57 | <0.513 | 19.1 | 8.27 | 12.3 | 5.72 | <0.0833 | <0.256 | 13.9 | <0.769 | <0.256 | <0.769 | 27.4 | 32.5 |

**Table 1**
**Summary of Phase II Metals Detected in Soil**
**Television City Studios, LLC**
**Los Angeles, California**

Geosyntec consultants

| Location | Depth (ft bgs) | Date Collected | Units | Antimony | Arsenic | Barium | Beryllium | Cadmium | Chromium | Cobalt | Copper | Lead | Mercury | Molybdenum | Nickel | Selenium | Silver | Thallium | Vanadium | Zinc |
|---|---|---|---|---|---|---|---|---|---|---|---|---|---|---|---|---|---|---|---|---|
| Most Conservative Commercial/Industrial Regulatory Standard | | | | 470 | 11.32 | 220,000 | 230 | 780 | 1,800,000 | 350 | 47,000 | 320 | 4.4 | 5,800 | 11,000 | 5,800 | 5,800 | 12 | 5,800 | 350,000 |
| Screening Level Source | | | | 3 | 4 | 3 | 1 | 1 | 3 | 3 | 3 | 1 | 1 | 3 | 1 | 3 | 3 | 3 | 3 | 3 |
| HA-10-5.5 | 5.5 | 10/23/2018 | mg/kg | <0.721 | <0.721 | **80** | **0.445** | <0.481 | **8.17** | **5.92** | **8.15** | **13** | **0.163** | **0.483** | **11.3** | <0.721 | <0.24 | <0.721 | **14.2** | **22.7** |
| HA-11-5.5 | 5.5 | 10/18/2018 | mg/kg | <0.714 | **2.03** | **384** | **1.08** | <0.476 | **50.7** | **20.4** | **16.2** | <0.476 | <0.0877 | <0.238 | **35.7** | <0.714 | <0.238 | <0.714 | **107** | **45.6** |
| HA-12-5.5 | 5.5 | 10/18/2018 | mg/kg | <0.725 | **4.15** | **61.5** | **0.645** | <0.483 | **38.5** | **9.78** | **10.1** | <0.483 | <0.0794 | <0.242 | **18.4** | **0.73** | <0.242 | <0.725 | **58.9** | **33.8** |
| HA-13-5.5 | 5.5 | 10/18/2018 | mg/kg | <0.728 | <0.728 | **90.8** | **0.5** | <0.485 | **26** | **7.87** | **8.41** | **17.3** | <0.0806 | <0.243 | **13.8** | <0.728 | <0.243 | <0.728 | **31.7** | **25.5** |
| HA-14-5.5 | 5.5 | 10/23/2018 | mg/kg | <0.725 | **1.55** | **107** | **0.79** | <0.483 | **34.3** | **14.5** | **21.2** | **36.2** | <0.0862 | <0.242 | **33.4** | <0.725 | <0.242 | <0.725 | **43.1** | **48.7** |
| HA-15-5.4 | 5.4 | 10/19/2018 | mg/kg | **1.62** | <0.746 | **60.2** | **0.558** | <0.498 | **20.1** | **7.96** | **13.1** | **19.3** | <0.0833 | <0.249 | **18.6** | <0.746 | <0.249 | <0.746 | **29.6** | **22.5** |
| HA-16-5.5 | 5.5 | 10/23/2018 | mg/kg | **1.73** | <0.754 | **182** | **0.64** | <0.503 | **29.7** | **10** | **9.03** | **27.7** | <0.0794 | <0.251 | **16.5** | <0.754 | <0.251 | <0.754 | **39.1** | **27.2** |
| HA-17-5.5 | 5.5 | 10/23/2018 | mg/kg | <0.714 | <0.714 | **72.8** | **0.643** | <0.476 | **21.3** | **6.4** | **9.66** | **21** | <0.0806 | <0.238 | **11.4** | <0.714 | <0.238 | <0.714 | **45.9** | **27.5** |
| HA-18-5.5 | 5.5 | 10/18/2018 | mg/kg | <0.769 | **4.42** | **283** | **0.704** | <0.513 | **37.3** | **16.8** | **10.5** | <0.513 | <0.0833 | <0.256 | **17.2** | <0.769 | <0.256 | <0.769 | **63.7** | **27.2** |
| HA-19-3.5 | 3.5 | 10/19/2018 | mg/kg | **0.895** | <0.732 | **85.9** | **0.464** | <0.488 | **15.3** | **8.27** | **11.4** | **17.9** | <0.0833 | <0.244 | **13.6** | <0.732 | <0.244 | <0.732 | **26** | **30.3** |
| GW-1 | 2 | 10/26/2018 | mg/kg | <0.735 | **2.2** | **85.5** | **0.557** | <0.490 | **25.1** | **10.5** | **10.4** | **22.8** | <0.0820 | <0.245 | **18.8** | <0.735 | <0.245 | <0.735 | **34.3** | **23.0** |
| | 10 | 10/26/2018 | mg/kg | <0.781 | **2.27** | **74.1** | **0.519** | <0.521 | **32.2** | **10.3** | **11.1** | **22.5** | <0.0806 | <0.260 | **20.3** | <0.781 | <0.26 | <0.781 | **36.1** | **33.2** |
| | 25 | 10/26/2018 | mg/kg | <0.785 | **4.42** | **41.9** | **0.347** | <0.524 | **16.0** | **8.51** | **11.0** | **8.23** | <0.0820 | **5.18** | **17.3** | **11.7** | <0.262 | <0.785 | **37.9** | **15.1** |
| GW-2 | 5 | 10/22/2018 | mg/kg | <0.773 | <0.773 | **75.9** | **0.732** | <0.515 | **34.7** | **8.37** | **9.17** | **33.1** | <0.0820 | <0.258 | **16.1** | <0.773 | <0.258 | <0.773 | **64.4** | **27.9** |
| | 12 | 10/22/2018 | mg/kg | <0.750 | <0.750 | **90.8** | **0.668** | <0.500 | **34.9** | **15.4** | **14.1** | **42.5** | <0.0820 | <0.250 | **34.8** | <0.750 | <0.245 | <0.735 | **34.5** | **33.2** |
| | 25 | 10/23/2018 | mg/kg | **0.802** | <0.735 | **51.7** | **0.614** | **0.507** | **21.2** | **10.5** | **12.1** | **23** | <0.0806 | <0.245 | **20** | <0.735 | <0.25 | <0.75 | **25.8** | **28.9** |
| GW-3 | 2.5 | 10/22/2018 | mg/kg | <0.777 | <0.777 | **128** | **0.859** | <0.518 | **20.2** | **12.7** | **12** | **23.6** | <0.0862 | <0.259 | **22.9** | <0.777 | <0.259 | <0.777 | **34.3** | **26.2** |
| | 12 | 10/22/2018 | mg/kg | <0.743 | **0.831** | **586** | **0.678** | <0.495 | **30.4** | **29.5** | **13.9** | **35.2** | <0.0877 | **0.931** | **43.1** | <0.743 | <0.248 | <0.743 | **49.7** | **33.6** |
| | 25 | 10/22/2018 | mg/kg | <0.739 | **2.62** | **56.5** | **0.825** | <0.493 | **28.8** | **9.45** | **15.1** | **26.7** | <0.0820 | <0.246 | **24.1** | <0.739 | <0.246 | <0.739 | **44.1** | **33.7** |
| DP-1-5 | 5 | 11/28/2018 | mg/kg | <0.739 | **0.892** | **107** | **0.692** | <0.493 | **34.5** | **10.7** | **11.7** | <0.493 | <0.082 | <0.246 | **18.9** | <0.739 | <0.246 | <0.739 | **56.1** | **35.6** |
| DP-2-5 | 5 | 11/28/2018 | mg/kg | <0.746 | < 0.746 | **101** | **0.656** | <0.498 | **32.4** | **9.96** | **10.3** | <0.498 | <0.0833 | <0.249 | **16.5** | <0.746 | <0.249 | <0.746 | **53.0** | **34.1** |
| DP-3-5 | 5 | 11/28/2018 | mg/kg | <0.75 | **2.12** | **108** | **0.713** | <0.5 | **34.2** | **10.9** | **10.5** | <0.5 | <0.0877 | <0.25 | **17.3** | <0.75 | <0.25 | <0.75 | **58.4** | **35.0** |
| DP-4-5 | 5 | 11/28/2018 | mg/kg | <0.732 | **4.66** | **366** | **0.76** | <0.488 | **24.9** | **12.50** | **16.2** | <0.488 | <0.0877 | <0.244 | **19.5** | <0.732 | <0.244 | <0.732 | **63.9** | **34.5** |

Notes:

**Bolded value indicates detections above the laboratory reporting limit**

1. DTSC Hero Note 3, June 2020, Noncancer commercial soil screening level
2. DTSC Hero Note 3, June 2020, Cancer commercial soil screening level
3. EPA Regional Screening Levels, November 2020, commercial soil screening level
4. California Department of Toxic Substances Control, 2008. Determination of a Southern California Regional Background Concentration in Soil.

ft bgs: feet below ground surface

< RL: Indicates analyte is not detected above the reporting limit (RL)

mg/kg: milligrams per kilogram

DTSC: Department of Toxic Substances Control

Detection above screening level

**Table 2**
**Summary of Phase II TPH Detected in Soil**
**Television City Studios, LLC**
**Los Angeles, California**

Geosyntec consultants

| Location | Depth (ft bgs) | Date Collected | Units | Diesel Range Organics | Oil Range Organics | Gasoline Range Organics | C19-C20 | C21-C22 | C23-C24 | C25-C28 | C33-C36 | C37-C40 | C41-C44 | C6-C44 |
|---|---|---|---|---|---|---|---|---|---|---|---|---|---|---|
| Most Conservative Commercial/Industrial Regulatory Standard | | | | 100 | 1,000 | 100 | --- | --- | --- | --- | --- | --- | --- | --- |
| Screening Level Source | | | | 1 | 1 | 1 | --- | --- | --- | --- | --- | --- | --- | --- |
| GW-4 | 1 | 5/20/2020 | mg/kg | <4.9 | **20** | <0.1 | --- | --- | --- | --- | --- | --- | --- | --- |
| | 5 | 5/20/2020 | mg/kg | <4.8 | <4.8 | <0.1 | --- | --- | --- | --- | --- | --- | --- | --- |
| | 20 | 5/20/2020 | mg/kg | <4.8 | <4.8 | <0.1 | --- | --- | --- | --- | --- | --- | --- | --- |
| | 35 | 5/20/2020 | mg/kg | <4.9 | <4.9 | <0.1 | --- | --- | --- | --- | --- | --- | --- | --- |
| GW-5 | 1 | 5/20/2020 | mg/kg | **190** | **830** | <0.1 | --- | --- | --- | --- | --- | --- | --- | --- |
| | 5 | 5/20/2020 | mg/kg | <5.0 | <5.0 | <0.1 | --- | --- | --- | --- | --- | --- | --- | --- |
| | 20 | 5/20/2020 | mg/kg | <5.0 | <5.0 | <0.1 | --- | --- | --- | --- | --- | --- | --- | --- |
| GW-6 | 1 | 5/22/2020 | mg/kg | **350** | **2,100** | <0.1 | --- | --- | --- | --- | --- | --- | --- | --- |
| | 5 | 5/22/2020 | mg/kg | <5.1 | **9.1** | <0.1 | --- | --- | --- | --- | --- | --- | --- | --- |
| | 20 | 5/22/2020 | mg/kg | <4.9 | <4.9 | <0.1 | --- | --- | --- | --- | --- | --- | --- | --- |
| GW-7 | 1 | 5/21/2020 | mg/kg | <4.9 | **84** | <0.1 | --- | --- | --- | --- | --- | --- | --- | --- |
| | 5 | 5/21/2020 | mg/kg | <5.1 | <5.1 | <0.1 | --- | --- | --- | --- | --- | --- | --- | --- |
| GW-8 | 1 | 5/21/2020 | mg/kg | **52** | **400** | <0.1 | --- | --- | --- | --- | --- | --- | --- | --- |
| | 5 | 5/21/2020 | mg/kg | <5.0 | <5.0 | <0.1 | --- | --- | --- | --- | --- | --- | --- | --- |
| GW-9 | 1 | 5/21/2020 | mg/kg | <4.9 | **9.1** | <0.1 | --- | --- | --- | --- | --- | --- | --- | --- |
| | 5 | 5/21/2020 | mg/kg | <5.1 | <5.1 | <0.1 | --- | --- | --- | --- | --- | --- | --- | --- |
| GW-10 | 1 | 5/21/2020 | mg/kg | <4.9 | **18** | <0.1 | --- | --- | --- | --- | --- | --- | --- | --- |
| | 5 | 5/21/2020 | mg/kg | <4.8 | <4.8 | <0.1 | --- | --- | --- | --- | --- | --- | --- | --- |
| GW-11 | 1 | 5/22/2020 | mg/kg | <5.0 | **66** | <0.1 | --- | --- | --- | --- | --- | --- | --- | --- |
| | 5 | 5/22/2020 | mg/kg | <5.0 | **15** | <0.1 | --- | --- | --- | --- | --- | --- | --- | --- |
| GW-12 | 1 | 5/22/2020 | mg/kg | <5.1 | **5.6** | <0.1 | --- | --- | --- | --- | --- | --- | --- | --- |
| | 5 | 5/22/2020 | mg/kg | <4.9 | <4.9 | <0.1 | --- | --- | --- | --- | --- | --- | --- | --- |
| GW-13 | 1 | 5/26/2020 | mg/kg | <500 | **5,500** | <0.1 | --- | --- | --- | --- | --- | --- | --- | --- |
| | 5 | 5/26/2020 | mg/kg | **7.8** | **48** | <0.1 | --- | --- | --- | --- | --- | --- | --- | --- |
| GW-14 | 1 | 5/26/2020 | mg/kg | **27** | **42** | <0.1 | --- | --- | --- | --- | --- | --- | --- | --- |
| | 5 | 5/26/2020 | mg/kg | <5.1 | <5.1 | <0.1 | --- | --- | --- | --- | --- | --- | --- | --- |
| GW-15 | 1 | 5/26/2020 | mg/kg | <4.9 | **9.7** | <0.1 | --- | --- | --- | --- | --- | --- | --- | --- |
| | 5 | 5/26/2020 | mg/kg | <4.9 | <4.9 | <0.1 | --- | --- | --- | --- | --- | --- | --- | --- |
| GW-16 | 1 | 5/22/2020 | mg/kg | **8.8** | **47** | <0.1 | --- | --- | --- | --- | --- | --- | --- | --- |
| | 5 | 5/22/2020 | mg/kg | <4.9 | **5.9** | <0.1 | --- | --- | --- | --- | --- | --- | --- | --- |
| B1 | 10 | 8/19/2019 | *mg/kg* | < 4.9 | --- | **0.23** | < 4.9 | < 4.9 | < 4.9 | < 4.9 | < 4.9 | < 4.9 | < 4.9 | < 4.9 |
| | 20 | 8/19/2019 | *mg/kg* | < 4.8 | --- | < 0.095 | < 4.8 | < 4.8 | < 4.8 | < 4.8 | < 4.8 | < 4.8 | < 4.8 | **7.1** |
| | 30 | 8/19/2019 | *mg/kg* | < 4.9 | --- | < 0.074 | < 4.9 | < 4.9 | < 4.9 | < 4.9 | < 4.9 | < 4.9 | < 4.9 | < 4.9 |
| | 40 | 8/19/2019 | *mg/kg* | < 4.9 | --- | < 0.083 | < 4.9 | < 4.9 | < 4.9 | < 4.9 | < 4.9 | < 4.9 | < 4.9 | < 4.9 |
| B2 | 10 | 8/16/2019 | *mg/kg* | **14** | --- | < 0.12 | **5.2** | **6.4** | **4.7** | **6.3** | **6.2** | **6.3** | **7.9** | **29** |
| | 20 | 8/16/2019 | *mg/kg* | < 4.7 | --- | < 0.078 | < 4.7 | < 4.7 | < 4.7 | < 4.7 | < 4.7 | < 4.7 | **5.6** | **10** |
| | 30 | 8/16/2019 | *mg/kg* | < 5.1 | --- | < 0.069 | < 5.1 | < 5.1 | < 5.1 | < 5.1 | < 5.1 | < 5.1 | **5.3** | **8.4** |
| | 40 | 8/16/2019 | *mg/kg* | 5.8 | --- | < 0.074 | < 5.2 | < 5.2 | < 5.2 | < 5.2 | < 5.2 | < 5.2 | **5.2** | **12** |
| B3 | 10 | 8/20/2019 | *mg/kg* | < 4.8 | --- | < 0.085 | < 4.8 | < 4.8 | < 4.8 | < 4.8 | < 4.8 | < 4.8 | < 4.8 | < 4.8 |
| | 20 | 8/20/2019 | *mg/kg* | < 4.9 | --- | < 0.085 | < 4.9 | < 4.9 | < 4.9 | < 4.9 | < 4.9 | < 4.9 | < 4.9 | 4.9 |
| | 30 | 8/20/2019 | *mg/kg* | < 4.9 | --- | < 0.077 | < 4.9 | < 4.9 | < 4.9 | < 4.9 | < 4.9 | < 4.9 | < 4.9 | < 4.9 |
| | 40 | 8/20/2019 | *mg/kg* | < 4.8 | --- | < 0.083 | < 4.8 | < 4.8 | < 4.8 | < 4.8 | < 4.8 | < 4.8 | < 4.8 | < 4.8 |
| B4 | 10 | 8/14/2019 | *mg/kg* | < 5.0 | --- | < 0.086 | < 5.0 | < 5.0 | < 5.0 | < 5.0 | < 5.0 | < 5.0 | < 5.0 | < 5.0 |
| | 20 | 8/14/2019 | *mg/kg* | < 4.8 | --- | < 0.076 | < 4.8 | < 4.8 | < 4.8 | < 4.8 | < 4.8 | < 4.8 | < 4.8 | < 4.8 |
| | 30 | 8/14/2019 | *mg/kg* | < 4.8 | --- | < 0.073 | < 4.8 | < 4.8 | < 4.8 | < 4.8 | < 4.8 | < 4.8 | < 4.8 | < 4.8 |
| | 40 | 8/14/2019 | *mg/kg* | < 4.8 | --- | < 0.086 | < 4.8 | < 4.8 | < 4.8 | < 4.8 | < 4.8 | < 4.8 | < 4.8 | < 4.8 |
| B5 | 10 | 8/14/2019 | *mg/kg* | < 4.9 | --- | < 0.080 | < 4.9 | < 4.9 | < 4.9 | < 4.9 | < 4.9 | < 4.9 | < 4.9 | < 4.9 |
| | 20 | 8/14/2019 | *mg/kg* | < 5.0 | --- | < 0.091 | < 5.0 | < 5.0 | < 5.0 | < 5.0 | < 5.0 | < 5.0 | < 5.0 | < 5.0 |
| | 30 | 8/14/2019 | *mg/kg* | < 4.8 | --- | < 0.10 | < 4.8 | < 4.8 | < 4.8 | < 4.8 | < 4.8 | < 4.8 | < 4.8 | < 4.8 |
| | 40 | 8/14/2019 | *mg/kg* | < 4.8 | --- | < 0.089 | < 4.8 | < 4.8 | < 4.8 | < 4.8 | < 4.8 | < 4.8 | < 4.8 | < 4.8 |
| B6 | 10 | 8/13/2019 | *mg/kg* | **7.5** | --- | < 0.078 | < 4.9 | < 4.9 | < 4.9 | **5.3** | **7.3** | < 4.9 | < 4.9 | **9.7** |
| | 20 | 8/13/2019 | *mg/kg* | < 5.0 | --- | < 0.067 | < 5.0 | < 5.0 | < 5.0 | < 5.0 | < 5.0 | < 5.0 | < 5.0 | < 5.0 |
| | 30 | 8/13/2019 | *mg/kg* | < 5.0 | --- | < 0.087 | < 5.0 | < 5.0 | < 5.0 | < 5.0 | < 5.0 | < 5.0 | < 5.0 | < 5.0 |
| | 40 | 8/13/2019 | *mg/kg* | < 4.8 | --- | < 0.078 | < 4.8 | < 4.8 | < 4.8 | < 4.8 | < 4.8 | < 4.8 | < 4.8 | < 4.8 |
| B7 | 10 | 8/15/2019 | *mg/kg* | < 5.0 | --- | < 0.071 | < 5.0 | < 5.0 | < 5.0 | < 5.0 | < 5.0 | < 5.0 | < 5.0 | < 5.0 |
| | 20 | 8/15/2019 | *mg/kg* | < 5.0 | --- | < 0.082 | < 5.0 | < 5.0 | < 5.0 | < 5.0 | < 5.0 | < 5.0 | < 5.0 | < 5.0 |
| | 30 | 8/15/2019 | *mg/kg* | < 5.0 | --- | < 0.083 | < 5.0 | < 5.0 | < 5.0 | < 5.0 | < 5.0 | < 5.0 | < 5.0 | < 5.0 |
| | 40 | 8/15/2019 | *mg/kg* | < 5.0 | --- | < 0.082 | < 5.0 | < 5.0 | < 5.0 | < 5.0 | < 5.0 | < 5.0 | < 5.0 | < 5.0 |
| HA-1-5.5 | 5.5 | 10/19/2018 | *mg/kg* | <5.1 | <25.0 | <0.074 | --- | --- | --- | --- | --- | --- | --- | --- |
| HA-2-3 | 3 | 10/17/2018 | *mg/kg* | <4.8 | <24.0 | <0.069 | --- | --- | --- | --- | --- | --- | --- | --- |
| HA-3-5 | 5 | 10/17/2018 | *mg/kg* | <5.2 | <26.0 | <0.11 | --- | --- | --- | --- | --- | --- | --- | --- |
| HA-4-5.5 | 5.5 | 10/18/2018 | *mg/kg* | <5.2 | <26.0 | **0.22** | --- | --- | --- | --- | --- | --- | --- | --- |
| HA-5-2 | 2 | 10/17/2018 | *mg/kg* | **89** | **510** | <0.086 | --- | --- | --- | --- | --- | --- | --- | --- |
| HA-6-5.5 | 5.5 | 10/18/2018 | *mg/kg* | **32** | **8.2** | <0.082 | --- | --- | --- | --- | --- | --- | --- | --- |
| HA-7-5.5 | 5.5 | 10/18/2018 | *mg/kg* | **33** | **8.5** | <0.11 | --- | --- | --- | --- | --- | --- | --- | --- |
| HA-8-6 | 6 | 10/18/2018 | *mg/kg* | <5.2 | <26.0 | <0.098 | --- | --- | --- | --- | --- | --- | --- | --- |
| HA-9-5.5 | 5.5 | 10/18/2018 | *mg/kg* | <5.1 | <25.0 | <0.11 | --- | --- | --- | --- | --- | --- | --- | --- |
| HA-10-5.5 | 5.5 | 10/23/2018 | *mg/kg* | **32** | **130** | <0.120 | --- | --- | --- | --- | --- | --- | --- | --- |
| HA-11-5.5 | 5.5 | 10/18/2018 | *mg/kg* | <5.1 | <26.0 | <0.10 | --- | --- | --- | --- | --- | --- | --- | --- |
| HA-12-5.5 | 5.5 | 10/18/2018 | *mg/kg* | <5.2 | <26.0 | <0.084 | --- | --- | --- | --- | --- | --- | --- | --- |
| HA-13-5.5 | 5.5 | 10/19/2018 | *mg/kg* | <4.9 | <25.0 | <0.079 | --- | --- | --- | --- | --- | --- | --- | --- |
| HA-14-5.5 | 5.5 | 10/23/2018 | *mg/kg* | **14** | **100** | <0.10 | --- | --- | --- | --- | --- | --- | --- | --- |
| HA-15-5.4 | 5.4 | 10/19/2018 | *mg/kg* | <5.1 | <25.0 | <0.063 | --- | --- | --- | --- | --- | --- | --- | --- |
| HA-16-5.5 | 5.5 | 10/23/2018 | *mg/kg* | 6.3 | <25.0 | <0.11 | --- | --- | --- | --- | --- | --- | --- | --- |
| HA-17-5.5 | 5.5 | 10/23/2018 | *mg/kg* | <5.0 | <25.0 | <0.10 | --- | --- | --- | --- | --- | --- | --- | --- |
| HA-18-5.5 | 5.5 | 10/18/2018 | *mg/kg* | <5.1 | <25.0 | <0.092 | --- | --- | --- | --- | --- | --- | --- | --- |
| HA-19-3.5 | 3.5 | 10/19/2018 | *mg/kg* | 20 | **83** | <0.078 | --- | --- | --- | --- | --- | --- | --- | --- |

**Table 2**
**Summary of Phase II TPH Detected in Soil**
**Television City Studios, LLC**
**Los Angeles, California**

Geosyntec consultants

| Location | Depth (ft bgs) | Date Collected | Units | Diesel Range Organics | Oil Range Organics | Gasoline Range Organics | C19-C20 | C21-C22 | C23-C24 | C25-C28 | C33-C36 | C37-C40 | C41-C44 | C6-C44 |
|---|---|---|---|---|---|---|---|---|---|---|---|---|---|---|
| Most Conservative Commercial/Industrial Regulatory Standard | | | | 100 | 1,000 | 100 | --- | --- | --- | --- | --- | --- | --- | --- |
| Screening Level Source | | | | 1 | 1 | 1 | --- | --- | --- | --- | --- | --- | --- | --- |
| GW-1 | 2 | 10/26/2018 | *mg/kg* | <5.2 | <26.0 | <0.11 | --- | --- | --- | --- | --- | --- | --- | --- |
| | 10 | 10/26/2018 | *mg/kg* | <5.2 | <26.0 | <0.085 | --- | --- | --- | --- | --- | --- | --- | --- |
| | 25 | 10/26/2018 | *mg/kg* | <5.0 | <25.0 | <0.079 | --- | --- | --- | --- | --- | --- | --- | --- |
| GW-2 | 5 | 10/22/2018 | *mg/kg* | <4.9 | <24.0 | <0.082 | --- | --- | --- | --- | --- | --- | --- | --- |
| | 25 | 10/23/2018 | *mg/kg* | <5.0 | <25.0 | <0.083 | --- | --- | --- | --- | --- | --- | --- | --- |
| | 12 | 10/22/2018 | *mg/kg* | **6** | <25.0 | <0.087 | --- | --- | --- | --- | --- | --- | --- | --- |
| GW-3 | 2.5 | 10/22/2018 | *mg/kg* | **140** | **390** | <0.080 | --- | --- | --- | --- | --- | --- | --- | --- |
| | 12 | 10/22/2018 | *mg/kg* | <4.7 | <24.0 | <0.084 | --- | --- | --- | --- | --- | --- | --- | --- |
| | 25 | 10/22/2018 | *mg/kg* | <4.9 | <24.0 | <0.080 | --- | --- | --- | --- | --- | --- | --- | --- |
| DP-1-5 | 5 | 11/28/2018 | *mg/kg* | < 4.9 | <25.0 | <0.098 | --- | --- | --- | --- | --- | --- | --- | --- |
| DP-2-5 | 5 | 11/28/2018 | *mg/kg* | < 5.0 | <25.0 | < 0.086 | --- | --- | --- | --- | --- | --- | --- | --- |
| DP-3-5 | 5 | 11/28/2018 | *mg/kg* | < 4.9 | <24.0 | < 0.079 | --- | --- | --- | --- | --- | --- | --- | --- |
| DP-3-12 | 12 | 11/28/2018 | *mg/kg* | **5** | <24.0 | **39** | --- | --- | --- | --- | --- | --- | --- | --- |
| DP-4-5 | 5 | 11/28/2018 | *mg/kg* | < 4.8 | <24.0 | <0.091 | --- | --- | --- | --- | --- | --- | --- | --- |

Notes:

**Bolded value indicates detections above the laboratory reporting limit**

1. DTSC Hero Note 3, June 2020, Noncancer commercial soil screening level

ft bgs: feet below ground surface

< RL: Indicates analyte is not detected above the reporting limit (RL)

* Arsenic has a regional background concentraiton of 12 mg/kg. California Department of Toxic Substances Control, California Department of Toxic Substances Control, 2008. Determination of a Southern California Regional Background Concentration in Soil.

DTSC: Department of Toxic Substances Control

Detection above screening level

**Table 3**
**Summary of Phase II VOCs Detected in Soil**
**Television City Studios, LLC**
**Los Angeles, California**

Geosyntec consultants

| Location | Depth (ft bgs) | Date Collected | Units | 2-Butanone | Acetone | Benzene | Ethylbenzene | MTBE | m,p-xylene | o-Xylene | Toluene | Dimethyl Phthalate |
|---|---|---|---|---|---|---|---|---|---|---|---|---|
| Most Conservative Commercial/Industrial Regulatory Standard | | | | 190,000,000 | 670,000,000 | 1,400 | 25,000 | 210,000 | 2,400,000 | 2,800,000 | 5,300,000 | NA |
| Screening Level Source | | | | 3 | 3 | 2 | 3 | 3 | 3 | 3 | 1 | NA |
| GW-4 | 1 | 5/20/2020 | µg/kg | <20 | <50 | <1.0 | <1.0 | <2.0 | <2.0 | <1.0 | <1.0 | --- |
| | 5 | 5/20/2020 | µg/kg | <24 | <61 | <1.2 | <1.2 | <2.4 | <2.4 | <1.2 | <1.2 | --- |
| | 20 | 5/20/2020 | µg/kg | <19 | <48 | <0.96 | <0.96 | <1.9 | <1.9 | <0.96 | <0.96 | --- |
| | 35 | 5/20/2020 | µg/kg | <17 | <42 | <0.85 | <0.85 | <1.7 | <1.7 | <0.85 | <0.85 | --- |
| GW-5 | 1 | 5/20/2020 | µg/kg | <12 | **32** | **70** | <0.61 | <1.2 | <1.2 | <0.61 | <0.61 | --- |
| | 5 | 5/20/2020 | µg/kg | <17 | <44 | <0.87 | <0.87 | <1.7 | <1.7 | <0.87 | <0.87 | --- |
| | 20 | 5/20/2020 | µg/kg | <15 | <38 | **0.81** | <0.76 | <1.5 | <1.5 | <0.76 | <0.76 | --- |
| GW-6 | 1 | 5/22/2020 | µg/kg | **40** | **220** | **24** | **3.3** | <2.2 | **4.0** | **1.6** | **23** | --- |
| | 5 | 5/22/2020 | µg/kg | <18 | <46 | <0.91 | <0.91 | <1.8 | <1.8 | <0.91 | <0.91 | --- |
| | 20 | 5/22/2020 | µg/kg | <19 | <48 | <0.96 | <0.96 | **5.9** | <1.9 | <0.96 | <0.96 | --- |
| GW-7 | 1 | 5/21/2020 | µg/kg | <15 | <37 | <0.73 | <0.73 | <1.5 | <1.5 | <0.73 | <0.73 | --- |
| | 5 | 5/21/2020 | µg/kg | <32 | <79 | <1.6 | <1.6 | <3.2 | <3.2 | <1.6 | <1.6 | --- |
| GW-8 | 1 | 5/21/2020 | µg/kg | <13 | **36** | <0.67 | <0.67 | <1.3 | <1.3 | <0.67 | <0.67 | --- |
| | 5 | 5/21/2020 | µg/kg | <14 | <36 | <0.72 | <0.72 | <1.4 | <1.4 | <0.72 | <0.72 | --- |
| GW-9 | 1 | 5/21/2020 | µg/kg | <15 | <37 | **0.75** | <0.74 | <1.5 | <1.5 | <0.74 | <0.74 | --- |
| | 5 | 5/21/2020 | µg/kg | <17 | <43 | <0.85 | <0.85 | <1.7 | <1.7 | <0.85 | <0.85 | --- |
| GW-10 | 1 | 5/21/2020 | µg/kg | <17 | <41 | <0.83 | <0.83 | <1.7 | <1.7 | <0.83 | <0.83 | --- |
| | 5 | 5/21/2020 | µg/kg | <22 | <55 | <1.1 | <1.1 | <2.2 | <2.2 | <1.1 | <1.1 | --- |
| GW-11 | 1 | 5/22/2020 | µg/kg | <15 | <37 | <0.75 | <0.75 | <1.5 | <1.5 | <0.75 | <0.75 | --- |
| | 5 | 5/22/2020 | µg/kg | <16 | <40 | <0.79 | <0.79 | <1.6 | <1.6 | <0.79 | <0.79 | --- |
| GW-12 | 1 | 5/22/2020 | µg/kg | <14 | <35 | **1.2** | <0.69 | <1.4 | <1.4 | <0.69 | <0.69 | --- |
| | 5 | 5/22/2020 | µg/kg | <13 | <34 | <0.67 | <0.67 | <1.3 | <1.3 | <0.67 | <0.67 | --- |
| GW-13 | 1 | 5/26/2020 | µg/kg | **18** | **53** | <0.92 | <0.92 | <1.8 | <1.8 | <0.92 | <0.92 | --- |
| | 5 | 5/26/2020 | µg/kg | <17 | <43 | <0.86 | <0.86 | <1.7 | <1.7 | <0.86 | <0.86 | --- |
| GW-14 | 1 | 5/26/2020 | µg/kg | <20 | <49 | <0.98 | <0.98 | <2.0 | **3.9** | **1.8** | <0.98 | --- |
| | 5 | 5/26/2020 | µg/kg | <14 | <35 | <0.70 | <0.70 | <1.4 | <1.4 | <0.70 | <0.70 | --- |
| GW-15 | 1 | 5/26/2020 | µg/kg | <15 | <37 | <0.75 | <0.75 | <1.5 | <1.5 | <0.75 | <0.75 | --- |
| | 5 | 5/26/2020 | µg/kg | <18 | <46 | **1.4** | <0.92 | <1.8 | <1.8 | <0.92 | <0.92 | --- |
| GW-16 | 1 | 5/22/2020 | µg/kg | <19 | <47 | <0.95 | <0.95 | <1.9 | <1.9 | <0.95 | <0.95 | --- |
| | 5 | 5/22/2020 | µg/kg | <19 | <46 | <0.93 | <0.93 | <1.9 | <1.9 | <0.93 | <0.93 | --- |
| B1 | 10 | 8/19/2019 | µg/kg | <14.0 | <35.0 | < 0.70 | <0.7 | < 1.4 | <1.4 | <0.7 | < 0.70 | --- |
| | 20 | 8/19/2019 | µg/kg | <20.0 | <49.0 | < 0.98 | <0.98 | < 2.0 | <2.0 | <0.98 | < 0.98 | --- |
| | 30 | 8/19/2019 | µg/kg | <15.0 | <38.0 | **4.1** | <0.76 | < 1.5 | <1.5 | <0.76 | < 0.76 | --- |
| | 40 | 8/19/2019 | µg/kg | <16.0 | <40.0 | **5.1** | <0.8 | < 1.6 | <1.6 | <0.8 | < 0.80 | --- |
| B2 | 10 | 8/16/2019 | µg/kg | <22.0 | <55.0 | < 1.1 | <1.1 | < 2.2 | <2.2 | <1.1 | < 1.1 | --- |
| | 20 | 8/16/2019 | µg/kg | <16.0 | <39.0 | **3.7** | <0.79 | < 1.6 | <1.6 | <0.79 | **0.80** | --- |
| | 30 | 8/16/2019 | µg/kg | <15.0 | <36.0 | < 0.73 | <0.73 | < 1.5 | <1.5 | <0.73 | < 0.73 | --- |
| | 40 | 8/16/2019 | µg/kg | <13.0 | <33.0 | **0.70** | <0.67 | < 1.3 | <1.3 | <0.67 | < 0.67 | --- |
| B3 | 10 | 8/20/2019 | µg/kg | <15.0 | <38.0 | **6.5** | <0.77 | < 1.5 | <1.5 | <0.77 | **1.9** | --- |
| | 20 | 8/20/2019 | µg/kg | <16.0 | <41.0 | **3.3** | <0.82 | < 1.6 | <1.6 | <0.82 | < 0.82 | --- |
| | 30 | 8/20/2019 | µg/kg | <18.0 | <44.0 | **4.8** | <0.88 | < 1.8 | <1.8 | <0.88 | **1.1** | --- |
| | 40 | 8/20/2019 | µg/kg | <16.0 | **41.0** | **1.1** | <0.78 | < 1.6 | <1.6 | <0.78 | < 0.78 | --- |
| B4 | 10 | 8/14/2019 | µg/kg | <15.0 | <38.0 | **0.92** | <0.77 | < 1.5 | <1.5 | <0.77 | < 0.77 | --- |
| | 20 | 8/14/2019 | µg/kg | <18.0 | <46.0 | < 0.91 | <0.91 | < 1.8 | <1.8 | <0.91 | < 0.91 | --- |
| | 30 | 8/14/2019 | µg/kg | <20.0 | <49.0 | < 0.98 | <0.98 | < 2.0 | <2.0 | <0.98 | < 0.98 | --- |
| | 40 | 8/14/2019 | µg/kg | <18.0 | <44.0 | **3.1** | <0.89 | < 1.8 | <1.8 | <0.89 | < 0.89 | --- |
| B5 | 10 | 8/14/2019 | µg/kg | <15.0 | <36.0 | **3.6** | <0.73 | < 1.5 | <1.5 | <0.73 | **1.1** | --- |
| | 20 | 8/14/2019 | µg/kg | <17.0 | <43.0 | **1.3** | <0.85 | < 1.7 | <1.7 | <0.85 | < 0.85 | --- |
| | 30 | 8/14/2019 | µg/kg | <17.0 | <42.0 | **19** | <0.84 | < 1.7 | <1.7 | <0.84 | **3.6** | --- |
| | 40 | 8/14/2019 | µg/kg | <16.0 | <41.0 | < 0.82 | <0.82 | **16** | <1.6 | <0.82 | < 0.82 | --- |
| B6 | 10 | 8/13/2019 | µg/kg | <31.0 | <77.0 | < 1.5 | <1.5 | < 3.1 | <3.1 | <1.5 | < 1.5 | --- |
| | 20 | 8/13/2019 | µg/kg | <15.0 | <37.0 | < 0.74 | <0.74 | < 1.5 | <1.5 | <0.74 | < 0.74 | --- |
| | 30 | 8/13/2019 | µg/kg | <16.0 | <41.0 | < 0.82 | <0.82 | < 1.6 | <1.6 | <0.82 | < 0.82 | --- |
| | 40 | 8/13/2019 | µg/kg | <15.0 | <37.0 | **1.9** | <0.74 | < 1.5 | <1.5 | <0.74 | < 0.74 | --- |
| B7 | 10 | 8/15/2019 | µg/kg | <14.0 | <36.0 | **1.7** | <0.72 | < 1.4 | <1.4 | <0.72 | < 0.72 | --- |
| | 20 | 8/15/2019 | µg/kg | <15.0 | <38.0 | **1.5** | <0.77 | < 1.5 | <1.5 | <0.77 | < 0.77 | --- |
| | 30 | 8/15/2019 | µg/kg | <19.0 | <48.0 | **1.4** | <0.96 | < 1.9 | <1.9 | <0.96 | < 0.96 | --- |
| | 40 | 8/15/2019 | µg/kg | <14.0 | <36.0 | **0.79** | <0.72 | < 1.4 | <1.4 | <0.72 | < 0.72 | --- |

**Table 3**
**Summary of Phase II VOCs Detected in Soil**
**Television City Studios, LLC**
**Los Angeles, California**

Geosyntec consultants

| Location | Depth (ft bgs) | Date Collected | Units | 2-Butanone | Acetone | Benzene | Ethylbenzene | MTBE | m,p-xylene | o-Xylene | Toluene | Dimethyl Phthalate |
|---|---|---|---|---|---|---|---|---|---|---|---|---|
| Most Conservative Commercial/Industrial Regulatory Standard | | | | 190,000,000 | 670,000,000 | 1,400 | 25,000 | 210,000 | 2,400,000 | 2,800,000 | 5,300,000 | NA |
| Screening Level Source | | | | 3 | 3 | 2 | 3 | 3 | 3 | 3 | 1 | NA |
| HA-1-5.5 | 5.5 | 10/19/2018 | µg/kg | <17.0 | <42.0 | **1.3** | <0.84 | <0.0017 | <0.84 | <1.7 | <0.84 | --- |
| HA-2-3 | 3 | 10/17/2018 | µg/kg | <21.0 | <52.0 | **1.2** | <1.0 | <0.0021 | <1.0 | <2.1 | <1.0 | --- |
| HA-3-5 | 5 | 10/17/2018 | µg/kg | <19.0 | <47.0 | **1.2** | <0.95 | <0.0019 | <0.95 | <1.9 | **3.1** | --- |
| HA-4-5.5 | 5.5 | 10/18/2018 | µg/kg | <25.0 | <64.0 | <1.3 | <1.3 | <0.0025 | <1.3 | <2.5 | <1.3 | --- |
| HA-5-2 | 2 | 10/17/2018 | µg/kg | <15.0 | <38.0 | <0.76 | <0.76 | <0.0015 | <0.76 | <1.5 | <0.76 | --- |
| HA-6-5.5 | 5.5 | 10/18/2018 | µg/kg | <20.0 | <49.0 | **1.5** | <0.99 | <0.0020 | <0.99 | <2.0 | <0.99 | --- |
| HA-7-5.5 | 5.5 | 10/18/2018 | µg/kg | <15.0 | <39.0 | <0.77 | <0.77 | <0.0015 | <0.77 | <1.5 | <0.77 | --- |
| HA-8-6 | 6 | 10/18/2018 | µg/kg | <19.0 | <47.0 | **1.0** | <0.95 | <0.0019 | <0.95 | <1.9 | <0.95 | --- |
| HA-9-5.5 | 5.5 | 10/18/2018 | µg/kg | <27.0 | <67.0 | <1.3 | <1.3 | <0.0027 | <1.3 | <2.7 | <1.3 | --- |
| HA-10-5.5 | 5.5 | 10/23/2018 | µg/kg | <28.0 | <70.0 | <1.4 | <1.4 | <0.0028 | <1.4 | <2.8 | <1.4 | --- |
| HA-11-5.5 | 5.5 | 10/18/2018 | µg/kg | <19.0 | <47.0 | **3.8** | <0.94 | <0.0019 | <0.94 | <1.9 | <0.94 | --- |
| HA-12-5.5 | 5.5 | 10/18/2018 | µg/kg | <20.0 | <50.0 | **1.3** | <1.0 | <0.0020 | <1.0 | <2.0 | <1.0 | **0.67** |
| HA-13-5.5 | 5.5 | 10/19/2018 | µg/kg | <19.0 | <49.0 | <0.97 | <0.97 | <0.0019 | <0.97 | <1.9 | <0.97 | --- |
| HA-14-5.5 | 5.5 | 10/23/2018 | µg/kg | <19.0 | <47.0 | <0.93 | <0.93 | <0.0019 | <0.93 | <1.9 | <0.93 | --- |
| HA-15-5.4 | 5.4 | 10/19/2018 | µg/kg | <13.0 | **44** | <0.63 | <0.63 | <0.0013 | <0.63 | <1.3 | <0.63 | --- |
| HA-16-5.5 | 5.5 | 10/23/2018 | µg/kg | <21.0 | <52.0 | <1.0 | <1.0 | <0.0021 | <1.0 | <2.1 | <1.0 | --- |
| HA-17-5.5 | 5.5 | 10/23/2018 | µg/kg | <20.0 | <49.0 | <0.98 | <0.98 | <0.0020 | <0.98 | <2.0 | <0.98 | --- |
| HA-18-5.5 | 5.5 | 10/18/2018 | µg/kg | <21.0 | <52.0 | **1.3** | <1.0 | <0.0021 | <1.0 | <2.1 | <1.0 | --- |
| HA-19-3.5 | 3.5 | 10/19/2018 | µg/kg | <14.0 | <34.0 | <0.68 | <0.68 | <0.0014 | <0.68 | <1.4 | <0.68 | --- |
| GW-1 | 2 | 10/26/2018 | µg/kg | <28.0 | <70.0 | <1.4 | <1.4 | <0.0028 | <1.4 | <2.8 | <1.4 | <0.50 |
| | 10 | 10/26/2018 | µg/kg | <20.0 | <49.0 | **1.2** | <0.98 | <0.002 | <0.98 | <2.0 | <0.98 | --- |
| | 25 | 10/26/2018 | µg/kg | <16.0 | <41.0 | **0.86** | <0.82 | <0.0016 | <0.82 | <1.6 | <0.82 | --- |
| GW-2 | 5 | 10/22/2018 | µg/kg | <17.0 | <40.0 | <0.8 | <0.8 | <0.0016 | <0.8 | <1.6 | <0.8 | **0.68** |
| | 25 | 10/23/2018 | µg/kg | <17.0 | <43.0 | <0.87 | <0.87 | <0.0017 | <0.87 | <1.7 | <0.87 | --- |
| | 12 | 10/22/2018 | µg/kg | <16.0 | <42.0 | **0.89** | <0.85 | <0.0017 | <0.85 | <1.7 | <0.85 | --- |
| GW-3 | 2.5 | 10/22/2018 | µg/kg | <17.0 | <41.0 | <0.82 | <0.82 | <0.0016 | <0.82 | <1.6 | <0.82 | --- |
| | 12 | 10/22/2018 | µg/kg | <16.0 | <42.0 | **2.5** | <0.84 | <0.0017 | <0.84 | <1.7 | <0.84 | --- |
| | 25 | 10/22/2018 | µg/kg | <16.0 | <40.0 | <0.79 | <0.79 | **0.0028** | <0.79 | <1.6 | <0.79 | --- |
| DP-1-5 | 5 | 11/28/2018 | µg/kg | <20.0 | <50.0 | <0.99 | <0.99 | <2.0 | <2.0 | <0.99 | <0.99 | --- |
| DP-2-5 | 5 | 11/28/2018 | µg/kg | <18.0 | <45.0 | <0.89 | <0.89 | <1.8 | <1.8 | <0.89 | <0.89 | --- |
| DP-3-5 | 5 | 11/28/2018 | µg/kg | <18.0 | <46.0 | <0.92 | <0.92 | <1.8 | <1.8 | <0.92 | <0.92 | --- |
| DP-4-5 | 5 | 11/28/2018 | µg/kg | <19.0 | <48.0 | <0.96 | <0.96 | <1.9 | <1.9 | <0.96 | <0.96 | --- |

Notes:

**Bolded value indicates detections above the laboratory reporting limit**

1. DTSC Hero Note 3, June 2020, Noncancer commercial soil screening level
2. DTSC Hero Note 3, June 2020, Cancer commercial soil screening level
3. EPA Regional Screening Levels, November 2020, commercial soil screening level

ft bgs: feet below ground surface

< RL: Indicates analyte is not detected above the reporting limit (RL)

µg/kg: micrograms per kilogram

DTSC: Department of Toxic Substances Control

MTBE: Methyl-t-Butyl Ether

**Table 4**
**Summary of Phase II VOCs Detected in Soil Vapor**
**7800 Beverly Boulevard, Los Angeles, CA**

Geosyntec consultants

| Sample ID | Sample Depth (ft bgs) | Sample Date | Units | Isopropanol (LCC) | Acetone | Gasoline Range Organics (GRO) | PCE | TCFM | Toluene | Carbon Disulfide |
|---|---|---|---|---|---|---|---|---|---|---|
| Commercial/Industrial Regulatory Standard | | | µg/m³ | NA | 4.60E+06 | 83,000 | 2,000 | 5,300 | 1,300,000 | 3,100,000 |
| SS-1 | sub-slab | 10/19/2018 | µg/m³ | <1000 | <1000 | <10000 | <100 | <100 | <100 | <100 |
| SS-2 | sub-slab | 10/19/2018 | | <1000 | <1000 | <10000 | <100 | <100 | <100 | <100 |
| SS-3 | sub-slab | 10/19/2018 | | <1000 | <1000 | <10000 | <100 | <100 | <100 | <100 |
| SS-4 | sub-slab | 10/19/2018 | | <1000 | <1000 | <10000 | <100 | <100 | <100 | <100 |
| SS-5 | sub-slab | 10/19/2018 | | <1000 | <1000 | <10000 | <100 | <100 | <100 | <100 |
| SS-6 | sub-slab | 10/19/2018 | | <1000 | <1000 | <10000 | <100 | <100 | <100 | <100 |
| SS-7 | sub-slab | 10/25/2018 | | **240,000** | **6,000** | <10000 | <100 | <100 | <100 | <100 |
| HA-3 | 4.5 | 10/19/2018 | | <1000 | <1000 | <10000 | <100 | <100 | <100 | <100 |
| HA-4 | 5 | 10/19/2018 | | <1000 | <10000 | **2,900,000** | <1000 | <1000 | <1000 | <1000 |
| HA-5 | 2.9 | 10/19/2018 | | <1000 | <1000 | <10000 | <100 | <100 | <100 | <100 |
| HA-6 | 5 | 10/22/2018 | | <1000 | <1000 | <10000 | <100 | <100 | <100 | <100 |
| HA-7 | 5 | 10/22/2018 | | <1000 | <1000 | <10000 | <100 | <100 | <100 | <100 |
| HA-8 | 5.5 | 10/22/2018 | | <1000 | <1000 | <10000 | <100 | <100 | <100 | **140** |
| HA-9 | 5 | 10/22/2018 | | <1000 | <1000 | <10000 | <100 | <100 | <100 | <100 |
| HA-10 | 5 | 10/25/2018 | | <1000 | <1000 | <10000 | <100 | <100 | **160** | **190** |
| HA-12 | 5 | 10/22/2018 | | <1000 | <1000 | <10000 | **420** | **7,400** | <100 | <100 |
| HA-13 | 5 | 10/22/2018 | | <1000 | <1000 | <10000 | <100 | <100 | <100 | <100 |
| HA-14 | 5 | 10/25/2018 | | <1000 | <1000 | <10000 | <100 | <100 | <100 | **290** |
| HA-15 | 5.3 | 10/25/2018 | | <1000 | <1000 | **340,000** | <100 | <100 | <100 | **100** |
| HA-16 | 5 | 10/25/2018 | | <1000 | <1000 | **18,000** | <100 | <100 | <100 | **620** |
| HA-17 | 5 | 10/25/2018 | | <1000 | <1000 | **490,000** | <100 | <100 | <100 | <100 |
| HA-18 | 5 | 10/22/2018 | | <1000 | <1000 | **14,000** | <100 | <100 | <100 | **250** |
| HA-19 | 3.5 | 10/22/2018 | | <1000 | <1000 | <10000 | <100 | <100 | <100 | <100 |
| GW-1-5 | 5 | 10/30/2018 | | **110,000** | <1000 | <10000 | <100 | <100 | **110** | **120** |
| GW-1-10 | 10 | 10/30/2018 | | <1000 | <1000 | <10000 | <100 | <100 | <100 | **140** |
| GW-2-5 | 5 | 10/25/2018 | | <1000 | <1000 | <10000 | <100 | <100 | <100 | <100 |
| GW-3 | 8.2 | 10/25/2018 | | <1000 | <1000 | <10000 | <100 | <100 | <100 | <100 |

Notes:

**Bolded value indicates detections above the laboratory reporting limit**

Sample names indicate: SV(location)-(depth in feet below ground surface)

All units µg/m$^3$ (micrograms per cubic meter)

LCC: Leak Check Compound. Detection of LCC may indicate that there was a leak during sampling.

TCFM: Trichlorofluoromethane

PCE: Tetrachloroethene

Highlighted cells exceed the commercial/industrial regulatory standard.

Note: Elevated methane also detected in HA-4,-15, -16, -17 and GRO detections may indicate association with natural petroleum vapors in the area.

1. DTSC Hero Note 3, June 2020, Cancer commercial indoor air screening level * 0.001 attenuation factor
2. DTSC Hero Note 3, June 2020, non-Cancer commercial indoor air screening level * 0.001 attenuation factor
3. DTSC Hero Note 3, June 2020, Cancer residential indoor air screening level * 0.001 attenuation factor
4. DTSC Hero Note 3, June 2020, non-Cancer residential indoor air screening level * 0.001 attenuation factor
5. EPA Regional Screening Levels, November 2020 commercial indoor air screening level * 0.001 attenuation factor
6. EPA Regional Screening Levels, November 2020, residential indoor air screening level * 0.001 attenuation factor
7. SF-RWQCB, 2019, Commercial Subslab/Soil Gas Screening Level
8. SF-RWQCB, 2019, Residential Subslab/Soil Gas Screening Level

Recent research demonstrates that the USEPA default AF of 0.03 is not representative of empirical vapor intrusion data collected for vapor intrusion sites in California [Lahvis and Ettinger, 2021]; therefore, default SVSLs were derived using published commercial/industrial air screening levels and the DTSC default sub-slab to indoor air AF of 0.001 [DTSC, 2011].

**Table 5**
**Summary of Phase II VOCs Detected in Soil Vapor by TO-15**
**7800 Beverly Boulevard, Los Angeles, CA**

Geosyntec consultants

| Sample ID | Sample Depth (ft bgs) | Sample Date | Units | Isoprop-anol | Acetone | Benzene | 2-Butanone | Carbon Disulfide | Chloroform | Cyclohexane | cis-1,2-DCE | Ethyl-benzene | 4-ethyl-toluene | Heptane | n-Hexane | MIBK | Propylene | PCE | Toluene | 1,1,1-TCA | TCE | 1,2,4-TMB | 2,2,4-TMP | o-Xylene | m,p-Xylenes |
|---|---|---|---|---|---|---|---|---|---|---|---|---|---|---|---|---|---|---|---|---|---|---|---|---|---|
| **Commercial/Industrial Regulatory Standard** | | | **µg/m³** | **NA** | **1.40E+08** | **420** | **1.30E+07** | **3,100,000** | **530** | **2.60E+07** | **35000** | **4900** | **NA** | **1800000** | **3100000** | **13000000** | **13000000** | **2,000** | **1,300,000** | **4,400,000** | **3,000** | **260,000** | **5,300** | **440,000** | **440,000** |
| **Screening Level Source** | | | | **LCC** | **2/7** | **1** | **7** | **5** | **5** | **5** | **2** | **7** | **NA** | **5** | **5** | | | **1** | **2/7** | **2/7** | **5** | **5** | **2** | **2/7** | **2/7** |
| **Residential Regulatory Standard (for informational purposes)** | | | **µg/m³** | **NA** | **1.60E+07** | **97** | **2.60E+06** | **730,000** | **120** | **6.30E+06** | **8300** | **560** | **NA** | **420000** | **730000** | **3100000** | **3100000** | **460** | **160,000** | **520,000** | **240** | **63,000** | **1,300** | **52,000** | **52,000** |
| **Screening Level Source** | | | | **LCC** | **8** | **3** | **8** | **6** | **6** | **6** | **4** | **8** | **NA** | **6** | **6** | | | **3** | **8** | **8** | **8** | **6** | **4** | **8** | **8** |
| **GW-2-5-DUP-20181025** | **5** | **10/25/2018** | **µg/m³** | **17** | **22** | <1.6 | **22** | <6.2 | <2.4 | NA | <2.0 | <2.2 | <4.9 | NA | NA | NA | NA | <3.4 | **4.4** | <2.7 | <2.7 | <7.4 | NA | <8.7 | <17 |
| **HPA-19-DUP-20181022** | **3.5** | **10/22/2018** | | **27** | **74** | **7.7** | **250** | **78** | <2.5 | NA | <2.0 | **4.9** | <5.0 | NA | NA | NA | NA | <3.4 | **21** | <2.8 | <2.7 | <7.4 | NA | <8.8 | <18 |
| **SS-2-DUP-20181019** | **SS** | **10/19/2018** | | **2,600** | **360** | <16 | <44 | <62 | <24 | NA | <20 | <22 | <49 | NA | NA | NA | NA | <34 | <19 | <27 | <27 | <74 | NA | <87 | <170 |
| **HA-6** | **5** | **10/22/2018** | | <4.9 | <9.5 | <3.2 | <2.9 | **4.6** | <4.9 | <3.4 | <4.0 | <4.3 | <4.9 | <4.1 | <3.5 | <4.1 | <1.7 | **9.5** | **32** | **100** | <5.4 | <4.9 | <4.7 | <4.3 | **8.7** |
| **HA-8** | **5.5** | **10/22/2018** | | <2.5 | **22** | **7.9** | **4.9** | **70** | **2.5** | **3.0** | <2.0 | **3.9** | <2.5 | **3.9** | **5.4** | <2.0 | <0.86 | **5.6** | **27** | <2.7 | <2.7 | **3.1** | **5.3** | **6.6** | **15** |
| **HA-7** | **5** | **10/22/2018** | | <2.5 | **6.7** | **3.7** | **1.7** | **34** | <2.4 | <1.7 | <2.0 | **8.0** | **4.6** | **4.3** | **3.8** | **2.9** | **11** | **17** | **65** | <2.7 | <2.7 | **6.9** | <2.3 | **8.6** | **29** |
| **HA-9** | **5** | **10/22/2018** | | <20 | <38 | <13 | <12 | **35** | <20 | <14 | **57** | <17 | <20 | <16 | <14 | <16 | <6.9 | <27 | <15 | <22 | **66** | <20 | <19 | <17 | <35 |
| **HA-10** | **5** | **10/25/2018** | | **22** | <38 | **130** | <12 | **130** | <20 | <14 | <16 | **24** | <20 | <16 | <14 | <16 | <6.9 | <27 | **200** | <22 | <21 | <20 | <19 | **24** | **85** |
| **HA-13** | **5** | **10/22/2018** | | <20 | <38 | <13 | <12 | <12 | <20 | <14 | <16 | <17 | <20 | <16 | <14 | <16 | <6.9 | <27 | <15 | <22 | <21 | <20 | <19 | <17 | <35 |
| **HA-14** | **5** | **10/25/2018** | | <20 | **58** | **51** | **21** | **200** | <20 | <14 | <16 | <17 | <20 | **18** | **23** | <16 | **260** | <27 | **75** | <22 | <21 | <20 | **19** | **18** | **57** |

Notes:

**Bolded value indicates detections above the laboratory reporting limit**

Sample names indicate: SV(location)-(depth in feet below ground surface)

All units µg/m$^3$ (micrograms per cubic meter)

LCC: Leak Check Compound. Detection of LCC may indicate that there was a leak during sampling.

SS: Sub-Slab

cis-1,2-DCE: cis-1,2-dichloroethene

MIBK: 4-methyl-2-pentanone

PCE: Tetrachloroethene

1,1,1-TCA: 1,1,1-Trichloroethane

TCE: Trichloroethene

1,2,4-TMB: 1,2,4-Trimethylbenzene

2,2,4-TMP: 2,2,4-Trimethylpentane

1. DTSC Hero Note 3, June 2020, Cancer commercial indoor air screening level * 0.001 attenuation factor
2. DTSC Hero Note 3, June 2020, non-Cancer commercial indoor air screening level * 0.001 attenuation factor
3. DTSC Hero Note 3, June 2020, Cancer residential indoor air screening level * 0.001 attenuation factor
4. DTSC Hero Note 3, June 2020, non-Cancer residential indoor air screening level * 0.001 attenuation factor
5. EPA Regional Screening Levels, November 2020, commercial indoor air screening level * 0.001 attenuation factor
6. EPA Regional Screening Levels, November 2020, residential indoor air screening level * 0.001 attenuation factor
7. SF-RWQCB, 2019, Commercial Subslab/Soil Gas Screening Level
8. SF-RWQCB, 2019, Residential Subslab/Soil Gas Screening Level

Recent research demonstrates that the USEPA default AF of 0.03 is not representative of empirical vapor intrusion data collected for vapor intrusion sites in California [Lahvis and Ettinger, 2021]; therefore, default SVSLs were derived using published commercial/industrial air screening levels and the DTSC default sub-slab to indoor air AF of 0.001 [DTSC, 2011].

**Table 6**
**Summary of Phase II Methane and Hydrogen Sulfide Results**
**7800 Beverly Boulevard, Los Angeles, CA**

Geosyntec consultants

| Location | Sample Depth (ft bgs) | Date | Methane (%v) | Hydrogen Sulfide (ppmv) |
|---|---|---|---|---|
| SS-1 | sub-slab | 10/19/2018 | ND<0.1 | ND<100 |
| SS-2 | sub-slab | 10/19/2018 | ND<0.1 | ND<100 |
| SS-3 | sub-slab | 10/19/2018 | ND<0.1 | ND<100 |
| SS-4 | sub-slab | 10/19/2018 | ND<0.1 | ND<100 |
| SS-5 | sub-slab | 10/19/2018 | ND<0.1 | ND<100 |
| SS-6 | sub-slab | 10/19/2018 | ND<0.1 | ND<100 |
| SS-7 | sub-slab | 10/25/2018 | low flow | low flow |
| HA-3 | 4.5 | 10/19/2018 | ND<0.1 | ND<100 |
| HA-4 | 5 | 10/19/2018 | 4.3 | ND<100 |
| HA-5 | 2.9 | 10/19/2018 | ND<0.1 | ND<100 |
| HA-6 | 5 | 10/22/2018 | ND<0.1 | ND<100 |
| HA-7 | 5 | 10/22/2018 | ND<0.1 | ND<100 |
| HA-8 | 5.5 | 10/22/2018 | ND<0.1 | ND<100 |
| HA-9 | 5 | 10/22/2018 | ND<0.1 | ND<100 |
| HA-10 | 5 | 10/25/2018 | ND<0.1 | ND<100 |
| HA-12 | 5 | 10/22/2018 | ND<0.1 | ND<100 |
| HA-13 | 5 | 10/22/2018 | ND<0.1 | ND<100 |
| HA-14 | 5 | 10/25/2018 | 0.2 | ND<100 |
| HA-15 | 5.3 | 10/25/2018 | 72.3 | ND<100 |
| HA-16 | 5.0 | 10/25/2018 | 13.9 | ND<100 |
| HA-17 | 5 | 10/25/2018 | 90.7 | ND<100 |
| HA-18 | 5 | 10/22/2018 | ND<0.1 | ND<100 |
| HA-19 | 3.5 | 10/22/2018 | ND<0.1 | ND<100 |
| GW-1-5 | 5 | 10/30/2018 | ND<0.1 | ND<100 |
| GW-1-10 | 10 | 10/30/2018 | ND<0.1 | ND<100 |
| GW-2-5 | 5 | 10/25/2018 | ND<0.1 | ND<100 |
| GW-2-10 | 10 | 10/25/2018 | low flow | low flow |
| GW-3 | 8.2 | 10/25/2018 | ND<0.1 | ND<100 |

Notes:

ppmv: parts per million by volume

%v: percent by volume

ND: Non-Detect, less than detection or reporting limit

Low Flow: could not be measured with GEM instrument due to vacuum restriction

**Table 7**
**Summary of Phase II Metals Detected in Groundwater**
**Television City Studios, LLC**
**Los Angeles, California**

Geosyntec consultants

| Location | Date Collected | Units | Antimony | Barium | Beryllium | Cadmium | Chromium | Cobalt | Copper | Lead | Mercury | Molybdenum | Nickel | Vanadium | Zinc |
|---|---|---|---|---|---|---|---|---|---|---|---|---|---|---|---|
| California Maximum Contaminant Level | | | 0.006 | 1 | 0.004 | 0.005 | 0.10 | -- | 1.3 | 0.015 | 0.002 | -- | 0.1 | -- | -- |
| Maximum Contaminant Level Source | | | 5 | 4 | 5 | 4 | 5 | | 5 | 5 | 5 | | 4 | | |
| GW-4 | 5/20/2020 | mg/L | <0.1 | **3.87** | **0.0114** | **0.019** | **0.321** | **0.0673** | <0.0500 | <0.0500 | <0.000500 | **0.0627** | **0.164** | **0.613** | **0.447** |
| GW-5 | 5/20/2020 | mg/L | <0.1 | **13.4** | **0.0273** | **0.0345** | **0.760** | **0.264** | **0.328** | <0.0500 | <0.000500 F1 | <0.0500 | **0.444** | **2.97** | **1.39** |
| GW-6 | 5/27/2020 | mg/L | <0.1 | **4.73** | <0.0100 | **0.0112** | **0.417** | **0.164** | **0.188** | <0.0500 | <0.000500 | <0.0500 | **0.276** | **0.690** | **0.486** |
| GW-7 | 5/21/2020 | mg/L | <0.1 | **11.6** | **0.120** | **0.125** | **4.19** | **1.44** | **4.99** | <0.0500 L | <0.000500 | **0.0626** | **2.31** | **9.16** | **5.66** |
| GW-8 | 5/22/2020 | mg/L | <0.1 | **0.73** | <0.0100 | <0.0100 | <0.0500 | <0.0500 | <0.0500 | <0.0500 | **0.000638** | <0.0500 | <0.0500 | <0.0100 | <0.250 |
| GW-9 | 5/26/2020 | mg/L | <0.1 | **3.04** | **0.0123** | **0.0126** | **0.0605** | **0.122** | **0.0972** | **0.0752** | **0.00158** | <0.0500 | **0.119** | **0.638** | <0.250 |
| GW-10 | 5/21/2020 | mg/L | <0.1 | **8.26** | **0.0482** | **0.126** | **2.16** | **0.948** | **1.84** | **0.381** | **0.00222** | <0.0500 | **1.38** | **3.29** | **2.46** |
| GW-11 | 5/22/2020 | mg/L | <0.1 | **0.794** | <0.0100 | <0.0100 | <0.0500 | <0.0500 | <0.0500 | <0.0500 | <0.000500 | <0.0500 | <0.0500 | <0.0100 | <0.250 |
| GW-12 | 5/27/2020 | mg/L | <0.5 | **13.3** | **0.160** | **0.181** | **5.06** | **2.09** | **3.93** | <0.250 | <0.000500 | <0.250 | **3.95** | **5.98** | **7.67** |
| GW-13 | 5/26/2020 | mg/L | <0.1 | **1.78** | <0.0100 | <0.0100 | <0.0500 | **0.0678** | **0.0574** | **0.27** | **0.00484** | <0.0500 | **0.213** | **0.0616** | <0.250 |
| GW-14 | 5/26/2020 | mg/L | <0.1 | **3.32** | <0.0100 | **0.0149** | <0.0500 | <0.0500 | **0.0569** | <0.0500 | **0.00157** | <0.0500 | <0.0500 | **0.372** | <0.250 |
| GW-15 | 5/26/2020 | mg/L | <0.1 | **2.71** | <0.0100 | <0.0100 | **0.106** | **0.103** | <0.0500 | <0.0500 | <0.000500 | <0.0500 | **0.0835** | **0.525** | <0.250 |
| GW-16 | 5/22/2020 | mg/L | <0.1 | **0.667** | <0.0100 | <0.0100 | <0.0500 | <0.0500 | <0.0500 | <0.0500 | **0.000999** | <0.0500 | <0.0500 | <0.0100 | <0.250 |
| B1 | 8/19/2019 | mg/L | --- | **0.374 H** | --- | --- | --- | --- | --- | --- | --- | **0.0528 H** | --- | **0.0365 H** | --- |
| B2 | 8/16/2019 | mg/L | --- | **0.176 H** | --- | --- | --- | --- | --- | --- | --- | < 0.050 H | --- | < 0.010 H | --- |
| B3 | 8/20/2019 | mg/L | --- | **0.0608 H** | --- | --- | --- | --- | --- | --- | --- | < 0.050 H | --- | **0.0249 H** | --- |
| B4 | 8/14/2019 | mg/L | --- | **0.0473 H** | --- | --- | --- | --- | --- | --- | --- | < 0.050 H | --- | < 0.010 H | --- |
| B5 | 8/14/2019 | mg/L | --- | **0.0491 H** | --- | --- | --- | --- | --- | --- | --- | < 0.050 H | --- | **0.0109 H** | --- |
| B6 | 8/13/2019 | mg/L | --- | **0.110 H** | --- | --- | --- | --- | --- | --- | --- | **0.131 H** | --- | < 0.010 H | --- |
| B7 | 8/15/2019 | mg/L | --- | **0.550 H** | --- | --- | --- | --- | --- | --- | --- | < 0.050 H | --- | < 0.010 H | --- |
| GW-1 | 10/26/2018 | mg/L | **0.0213** | **1.79** | <0.01 | <0.01 | **0.340** | **0.105** | **0.406** | **3.99** | <0.0005 | <0.01 | **9.42** | **0.275** | **0.665** |
| GW-2 | 10/23/2018 | mg/L | <0.015 | **0.283** | <0.01 | <0.01 | **0.116** | **0.0348** | **0.0562** | **0.0799** | <0.0005 | **0.151** | **0.111** | **0.111** | **0.192** |
| GW-3 | 10/22/2018 | mg/L | <0.015 | **0.641** | <0.01 | <0.01 | **0.195** | **0.0653** | **0.0808** | **0.135** | <0.0417 | <0.01 | **0.119** | **0.198** | **0.288** |
| DP-1 | 11/28/2018 | mg/L | <0.739 | **5.92** | **0.0454** | **0.0834** | **2.75** | **0.840** | **2.61** | < 0.0100 | **0.00252** | <0.246 | **1.85** | **2.53** | **2.68** |
| DP-2 | 11/28/2018 | mg/L | <0.746 | **9.14** | **0.0587** | **0.0378** | **2.99** | **1.39** | **2.95** | **0.680** | **0.00297** | <0.249 | **1.77** | **1.23** | **4.20** |
| DP-3 | 11/28/2018 | mg/L | <0.75 | **9.44** | **0.0286** | **0.0339** | **1.49** | **0.854** | **0.851** | **0.492** | **0.00565** | <0.25 | **1.20** | **1.59** | **1.34** |
| DP-4 | 11/28/2018 | mg/L | <0.0150 | **14.0** | **0.0444** | **0.0389** | **2.41** | **1.25** | **1.67** | < 0.0100 | **0.000790** | <0.0100 | **1.84** | **2.10** | **2.12** |

Notes:

**Bolded value indicates detections above the laboratory reporting limit**

4. DTSC Hero Note 3, June 2020, Maximum Contaminant Level *0.001 attenuation factor

5. EPA Regional Screening Levels, November 2020, Maximum Contaminant Level *0.001 attenuation factor

ft bgs: feet below ground surface

< RL: Indicates analyte is not detected above the reporting limit (RL)

mg/L: milligram per liter

-- no established screening level

Detected above screening level

**Table 8**
**Summary of Phase II TPH Detected in Groundwater**
**Television City Studios, LLC**
**Los Angeles, California**

Geosyntec consultants

| Location | Date Collected | Units | Total Petroleum Hydrocarbons | | | |
|---|---|---|---|---|---|---|
| | | | Gasoline Range Organics | Diesel Range Organics | Oil Range Organics | C-6-C44 |
| Maximum Contaminant Level | | | -- | -- | -- | -- |
| GW-4 | 5/20/2020 | µg/L | <50 | **110** | **1,200** | --- |
| GW-5 | 5/20/2020 | µg/L | <50 | <71 | <71 | --- |
| GW-6 | 5/27/2020 | µg/L | <50 | **120** | **77** | --- |
| GW-7 | 5/21/2020 | µg/L | <50 | <54 | <54 | --- |
| GW-8 | 5/22/2020 | µg/L | <50 | <51 | <51 | --- |
| GW-9 | 5/26/2020 | µg/L | **180** | <66 | <66 | --- |
| GW-10 | 5/21/2020 | µg/L | **30,000** | **1,300** | **74** | --- |
| GW-11 | 5/22/2020 | µg/L | <50 | **74** | <48 | --- |
| GW-12 | 5/27/2020 | µg/L | <50 | <210 | <210 | --- |
| GW-13 | 5/26/2020 | µg/L | <50 | <56 | <56 | --- |
| GW-14 | 5/26/2020 | µg/L | <50 | <72 | <72 | --- |
| GW-15 | 5/26/2020 | µg/L | <50 | **76** | <58 | --- |
| GW-16 | 5/22/2020 | µg/L | <50 | **160** | **160** | --- |
| B1 | 8/19/2019 | µg/L | --- | <63.0 | --- | **200.0** |
| B2 | 8/16/2019 | µg/L | --- | <66.0 | --- | <66.0 |
| B3 | 8/20/2019 | µg/L | --- | **48.0** | --- | **50.0** |
| B4 | 8/14/2019 | µg/L | --- | <48.0 | --- | <48.0 |
| B5 | 8/14/2019 | µg/L | --- | <48.0 | --- | **77.0** |
| B6 | 8/13/2019 | µg/L | --- | <83.0 | --- | <83.0 |
| B7 | 8/15/2019 | µg/L | --- | **77.0** | --- | **190.0** |
| GW-1 | 10/26/2018 | µg/L | <100.0 | **130** | <490.0 | --- |
| GW-2 | 10/23/2018 | µg/L | <100.0 | **600** | <470.0 | --- |
| GW-3 | 10/22/2018 | µg/L | <100.0 | 1500 | <480.0 | --- |
| DP-1 | 11/28/2018 | µg/L | **4,700** | **4400** | < 620 | --- |
| DP-2 | 11/28/2018 | µg/L | **160,000** | **37,000** | **4,600** | --- |
| DP-3 | 11/28/2018 | µg/L | **36,000** | **40,000** | **1,300** | --- |
| DP-4 | 11/28/2018 | µg/L | **15,000** | **6,200** | < 620 | --- |

Notes:
**Bolded value indicates detections above the laboratory reporting limit**
< RL: Indicates analyte is not detected above the reporting limit (RL)
µg/L: micrograms per liter
-- no established Maximum Contaminant Level

**Table 9**
**Summary of Phase II VOCs Detected in Groundwater**
**Television City Studios, LLC**
**Los Angeles, California**

Geosyntec consultants

| Location | Date Collected | Units | 1,2,4-Trimethylbenzene | 1,3,5-Trimethylbenzene | Benzene | Benzoic Acid | Chloroform | cis-1,2-DCE | Ethylbenzene | Isopropylbenzene | MTBE | Naphthalene | n-Butylbenzene | N-Propylbenzene | Pentachloro- phenol | sec-Butylbenzene | tert-Butyl benzene | Toluene | o-Xylene | m,p-Xylene | TCE | PCE | 2-Methylnaphthalene | 1-Methylnaphthalene | N-Nitroso di- n- propylamine | Naphthalene |
|---|---|---|---|---|---|---|---|---|---|---|---|---|---|---|---|---|---|---|---|---|---|---|---|---|---|---|
| **California Maximum Contaminant Level** | | | -- | -- | **1.0** | -- | **80** | **6.0** | **700** | -- | **13** | | -- | -- | **1** | -- | | **150** | | -- | **5** | **5** | | | | |
| **Maximum Contaminant Level Source** | | | -- | -- | **1** | -- | **2** | **1** | **2** | -- | **4** | | -- | -- | **4** | -- | | **4** | | -- | **5** | **4** | | | | |
| **GW-4** | **5/20/2020** | **µg/L** | <1.0 | <1.0 | <0.50 | --- | <1.0 | <1.0 | <1.0 | <1.0 | <1.0 | --- | <1.0 | <1.0 | --- | <1.0 | <2.0 | <2.0 | <2.0 | <2.0 | <1.0 | <1.0 | --- | --- | --- | <10.0 |
| **GW-5** | **5/20/2020** | **µg/L** | <4.0 | <4.0 | <2.0 | --- | <4.0 | <4.0 | <4.0 | <4.0 | <4.0 | --- | <4.0 | <4.0 | --- | <4.0 | <2.0 | <2.0 | <2.0 | <8.0 | <4.0 | <4.0 | --- | --- | --- | <40.0 |
| **GW-6** | **5/27/2020** | **µg/L** | <2.0 | <2.0 | <1.0 | --- | <2.0 | <2.0 | <2.0 | <2.0 | **4.1** | --- | <2.0 | <2.0 | --- | <2.0 | <2.0 | <2.0 | <2.0 | <4.0 | <2.0 | <2.0 | --- | --- | --- | <20.0 |
| **GW-7** | **5/21/2020** | **µg/L** | <2.0 | <2.0 | <1.0 | --- | <2.0 | <2.0 | <2.0 | <2.0 | <2.0 | --- | <2.0 | <2.0 | --- | <2.0 | <1.0 | <1.0 | <1.0 | <4.0 | <2.0 | <2.0 | --- | --- | --- | <20.0 |
| **GW-8** | **5/22/2020** | **µg/L** | <1.0 | <1.0 | <1.0 | --- | <1.0 | <1.0 | <1.0 | <1.0 | <1.0 | --- | <1.0 | <1.0 | --- | <1.0 | <1.0 | <1.0 | <1.0 | <2.0 | <1.0 | <1.0 | --- | --- | --- | <10.0 |
| **GW-9** | **5/26/2020** | **µg/L** | **13** | **4.6** | **0.97** | --- | <1.0 | <1.0 | **5.8** | <1.0 | <1.0 | --- | **2.8** | **3.9** | --- | <1.0 | <4.0 | <4.0 | <4.0 | **3.1** | **1.3** | **3.7** | --- | --- | --- | <10.0 |
| **GW-10** | **5/21/2020** | **µg/L** | <20 | <20 | <10 | --- | **36** | <20 | **99** | **610** | <20 | --- | **1,400** | **3,600** | --- | **450** | <4.0 | <4.0 | <4.0 | <40 | <20 | <20 | --- | --- | --- | <200.0 |
| **GW-11** | **5/22/2020** | **µg/L** | <1.0 | <1.0 | <0.50 | --- | <1.0 | **1.3** | <1.0 | <1.0 | <1.0 | --- | <1.0 | <1.0 | --- | <1.0 | <1.0 | <1.0 | <1.0 | <2.0 | **2.5** | <1.0 | --- | --- | --- | <10.0 |
| **GW-12** | **5/27/2020** | **µg/L** | <2.0 | **<2.0** | <1.0 | --- | <2.0 | <2.0 | <2.0 | <2.0 | <2.0 | --- | <2.0 | <2.0 | --- | <2.0 | <4.0 | <4.0 | <4.0 | <4.0 | <2.0 | <2.0 | --- | --- | --- | <20.0 |
| **GW-13** | **5/26/2020** | **µg/L** | <1.0 | <1.0 | <0.50 | --- | <1.0 | <1.0 | <1.0 | <1.0 | <1.0 | --- | <1.0 | <1.0 | --- | <1.0 | <2.0 | <2.0 | <2.0 | <2.0 | <1.0 | <1.0 | --- | --- | --- | <10.0 |
| **GW-14** | **5/26/2020** | **µg/L** | <1.0 | <1.0 | <0.50 | --- | <1.0 | <1.0 | <1.0 | <1.0 | <1.0 | --- | <1.0 | <1.0 | --- | <1.0 | <2.0 | <2.0 | <2.0 | <2.0 | <1.0 | <1.0 | --- | --- | --- | <10.0 |
| **GW-15** | **5/26/2020** | **µg/L** | <1.0 | <1.0 | <0.50 | --- | <1.0 | <1.0 | <1.0 | <1.0 | **5.2** | --- | <1.0 | <1.0 | --- | <1.0 | <1.0 | <1.0 | <1.0 | <2.0 | <1.0 | <1.0 | --- | --- | --- | <10.0 |
| **GW-16** | **5/22/2020** | **µg/L** | <2.0 | <2.0 | <1.0 | --- | <2.0 | <2.0 | <2.0 | <2.0 | **4.6*** | --- | <2.0 | <2.0 | --- | <2.0 | <1.0 | <1.0 | <1.0 | <4.0 | <2.0 | <2.0 | --- | --- | --- | <20.0 |
| **B1** | **8/19/2019** | **µg/L** | <2.0 | <2.0 | <2.0 | --- | <2.0 | **6.4** | <2.0 | <2.0 | <2.0 | --- | <2.0 | <2.0 | --- | <2.0 | <20.0 | <20.0 | <20.0 | <4.0 | **12** | < 2.0 | --- | --- | --- | <20.0 |
| **B2** | **8/16/2019** | **µg/L** | <2.0 | <2.0 | <2.0 | --- | <2.0 | < 2.0 | <2.0 | <2.0 | <2.0 | --- | <2.0 | <2.0 | --- | <2.0 | <1.0 | <1.0 | <1.0 | <4.0 | < 2.0 | < 2.0 | --- | --- | --- | <20.0 |
| **B3** | **8/20/2019** | **µg/L** | <2.0 | <2.0 | <2.0 | --- | <2.0 | < 2.0 | <2.0 | <2.0 | <2.0 | --- | <2.0 | <2.0 | --- | <2.0 | <2.0 | <2.0 | <2.0 | <4.0 | < 2.0 | **3.7** | --- | --- | --- | <20.0 |
| **B4** | **8/14/2019** | **µg/L** | <1.0 | <1.0 | <1.0 | --- | <1.0 | < 1.0 | <1.0 | <1.0 | <1.0 | --- | <1.0 | <1.0 | --- | <1.0 | <1.0 | <1.0 | <1.0 | <2.0 | < 1.0 | < 1.0 | --- | --- | --- | <10.0 |
| **B5** | **8/14/2019** | **µg/L** | <1.0 | <1.0 | <1.0 | --- | <1.0 | < 1.0 | <1.0 | <1.0 | <1.0 | --- | <1.0 | <1.0 | --- | <1.0 | <1.0 | <1.0 | <1.0 | <2.0 | < 1.0 | **1.8** | --- | --- | --- | <10.0 |
| **B6** | **8/13/2019** | **µg/L** | <4.0 | <4.0 | <4.0 | --- | <4.0 | < 4.0 | <4.0 | <4.0 | <4.0 | --- | <4.0 | <4.0 | --- | <4.0 | <1.0 | <1.0 | <1.0 | <8.0 | < 4.0 | < 4.0 | --- | --- | --- | <40.0 |
| **B7** | **8/15/2019** | **µg/L** | <4.0 | <4.0 | <4.0 | --- | <4.0 | < 4.0 | <4.0 | <4.0 | <4.0 | --- | <4.0 | <4.0 | --- | <4.0 | <2.0 | <2.0 | <2.0 | <8.0 | < 4.0 | < 4.0 | --- | --- | --- | <40.0 |
| **GW-1** | **10/26/2018** | **µg/L** | <1.0 | <1.0 | <1.0 | **83** | <1.0 | <1.0 | <1.0 | <1.0 | <1.0 | <48 | <1.0 | <1.0 | **18** | <1.0 | <1.0 | <1.0 | <1.0 | <2.0 | <1.0 | <1.0 | <9.5 | <9.5 | <9.5 | <9.5 |
| **GW-2** | **10/23/2018** | **µg/L** | <1.0 | <1.0 | <1.0 | **93** | <1.0 | <1.0 | <1.0 | <1.0 | <1.0 | <48 | <1.0 | <1.0 | <11.0 | <1.0 | <1.0 | <1.0 | <1.0 | <2.0 | <1.0 | <1.0 | <11.0 | <11.0 | <11.0 | <11.0 |
| **GW-3** | **10/22/2018** | **µg/L** | <1.0 | <1.0 | <1.0 | <48.0 | <1.0 | <1.0 | <1.0 | <1.0 | **1.5** | <48 | <1.0 | <1.0 | <9.5 | <1.0 | <1.0 | <1.0 | <1.0 | <2.0 | <1.0 | <1.0 | <9.5 | <9.5 | <9.5 | <9.5 |
| **DP-1** | **11/28/2018** | **µg/L** | 260 | 94 | 140 | --- | <2.0 | <2.0 | 240 | 16 | **3.6** | **53** | 25 | 66 | --- | **5.5** | < 2.0 | **5.9** | **6.8** | **420** | <2.0 | <2.0 | **52** | **30** | <14 | **100** |
| **DP-2** | **11/28/2018** | **µg/L** | < 2.5 | < 2.5 | 16 | --- | <2.5 | <2.5 | 21 | 140 | **< 2.5** | **290** | 140 | 380 | --- | **50** | < 2.5 | < 2.5 | < 2.5 | < 5.0 | <2.5 | <2.5 | **490** | **290** | **87** | **270** |
| **DP-3** | **11/28/2018** | **µg/L** | < 10 | < 10 | < 10 | --- | <10.0 | <10.0 | 44 | 810 | **< 10** | **< 100** | 1900 | 2800 | --- | **590** | **23** | < 10 | < 10 | < 20 | <10.0 | <10.0 | **86** | **53** | <10 | <10 |
| **DP-4** | **11/28/2018** | **µg/L** | 390 | 99 | 150 | --- | <5.0 | <5.0 | 900 | 100 | **< 5.0** | **290** | 160 | 420 | --- | **43** | < 5.0 | **12** | **16** | **330** | <5.0 | <5.0 | **40** | **22** | <10 | **81** |

Notes:
**Bolded value indicates detections above the laboratory reporting limit**
4. DTSC Hero Note 3, June 2020, Maximum Contaminant Level
ft bgs: feet below ground surface
**Highlighted values exceed the California MCL**
< RL: Indicates analyte is not detected above the reporting limit (RL)
µg/L: microgram per liter
MTBE: Methyl-t-Butyl Ether
TCE: Trichloroethene
PCE: Tetrachloroethene
cis-1,2-DCE: cis-1,2-Dichloroethene
-- no established Maximum Contaminant Level

**Table 10**
**Summary of Phase II Results for Construction Dewatering Parameters in Grab-Groundwater Sample GW-5**
**Television City Studios, LLC**
**Los Angeles, California**

| Location | Date Collected | Units | Biochemical Oxygen Demand | Chlorine, Residual | Copper, Total Recoverable | Oil and Grease | Lead, Total Recoverable | MBAS | Phenols | Selenium, Total Recoverable | Sulfides | Zinc, Total Recoverable |
|---|---|---|---|---|---|---|---|---|---|---|---|---|
| **GW-5** | **5/20/2020** | **mg/L** | **26.3** | <0.1 | **0.021** | <1.26 | **0.0309** | <0.1 | <0.1 | <0.005 | <0.05 | **0.714** |
| **Effluent Limitations - Maximum Daily (Any Season)** | | | 30 | 0.1 | NA | 15 | NA | 0.5 | 1 | NA | 1 | NA |
| **Effluent Limitations - Maximum Monthly (Any Season)** | | | 20 | NA | NA | 10 | NA | NA | NA | NA | NA | NA |
| **Effluent Limitations - Dry Weather Max Daily** | | | NA | NA | **0.039** | NA | **0.021** | NA | NA | **0.0082** | NA | **0.304** |
| **Effluent Limitations - Dry Weather - Avg. Monthly** | | | NA | NA | **0.020** | NA | **0.011** | NA | NA | **0.0041** | NA | **0.151** |
| **Effluent Limitations - Wet Weather - Max Daily** | | | NA | NA | **0.018** | NA | **0.059** | NA | NA | **0.0050** | NA | **0.119** |
| **Effluent Limitations - Wet Weather - Avg. Monthly** | | | NA | NA | **0.009** | NA | **0.029** | NA | NA | **0.0025** | NA | **0.059** |

Notes:

**Bolded value indicates detections above the laboratory reporting limit**

Effluent Limitations based on Order No. R4-2013-0095, General NPDES Permit No. CAG994004, Waste Discharge Requirements for Discharges of Groundwater from Construction or Project Dewatering to Surface Waters in Coastal Watersheds of Los Angeles and Ventura Counties.

Detection above an effluent limitation

< RL: Indicates analyte is not detected above the reporting limit (RL)

mg/L: milligrams per liter

**Table 11**
**Summary of Phase II Sump Water Detections**
**7800 Beverly Boulevard, Los Angeles, CA**

Geosyntec consultants

| Sample ID | Date Collected | TPH DRO | TPH ORO | MTBE | Bromodichloromethane | Bromoform | Dibromochloromethane | Dibromomethane |
|---|---|---|---|---|---|---|---|---|
| Screening Level | | 200 | † | 13 | 80* | 80* | 80* | NA |
| Screening Level Source: | | 2 | 2 | 1 | 1 | 1 | 1 | NA |
| Units | | µg/L | | | | | | |
| Sump A | 11/27/2018 | <100 | <500 | <1.0 | **1.4** | **57** | **5.3** | **4.6** |
| Sump B | 11/27/2018 | <94 | <470 | **2.8** | <1.0 | <5.0 | <2.0 | <1.0 |
| Sump C | 11/27/2018 | **380** | **540** | <1.0 | <1.0 | <5.0 | <2.0 | <1.0 |

Notes:

**Bolded value indicates detections above the laboratory reporting limit**

† Note from SF-RWQCB, 2016 - TPH motor oil is not soluble. TPH motor oil detections in water are most likely petroleum degradates or less likely NAPL.
If the detections are degradates, add TPH motor oil and TPH diesel results and compare to TPH diesel criterion.

1. California State Water Resources Control Board MCLs, DLRs, and PHGs for Regulated Drinking Water Contaminants (January 2018)

2. SF-RWQCB, 2019, Groundwater Screening Level, Direct Human Exposure

µg/L: micrograms per liter

HD: The chromatographic pattern was inconsistent with the profile of the reference fuel standard

NA: Not Available

MTBE: Methyl-tert-Butyl Ether

TPH DRO: Total petroleum hydrocarbons as diesel

TPH ORO: Total petroleum hydrocarbons as motor oil

Geosyntec
consultants

# FIGURES

September 2021

**Site Vicinity**

Geosyntec consultants

Project No: LB1019A

September 2021

Figure 1

L:\GIS\LB1019\Project\2021\

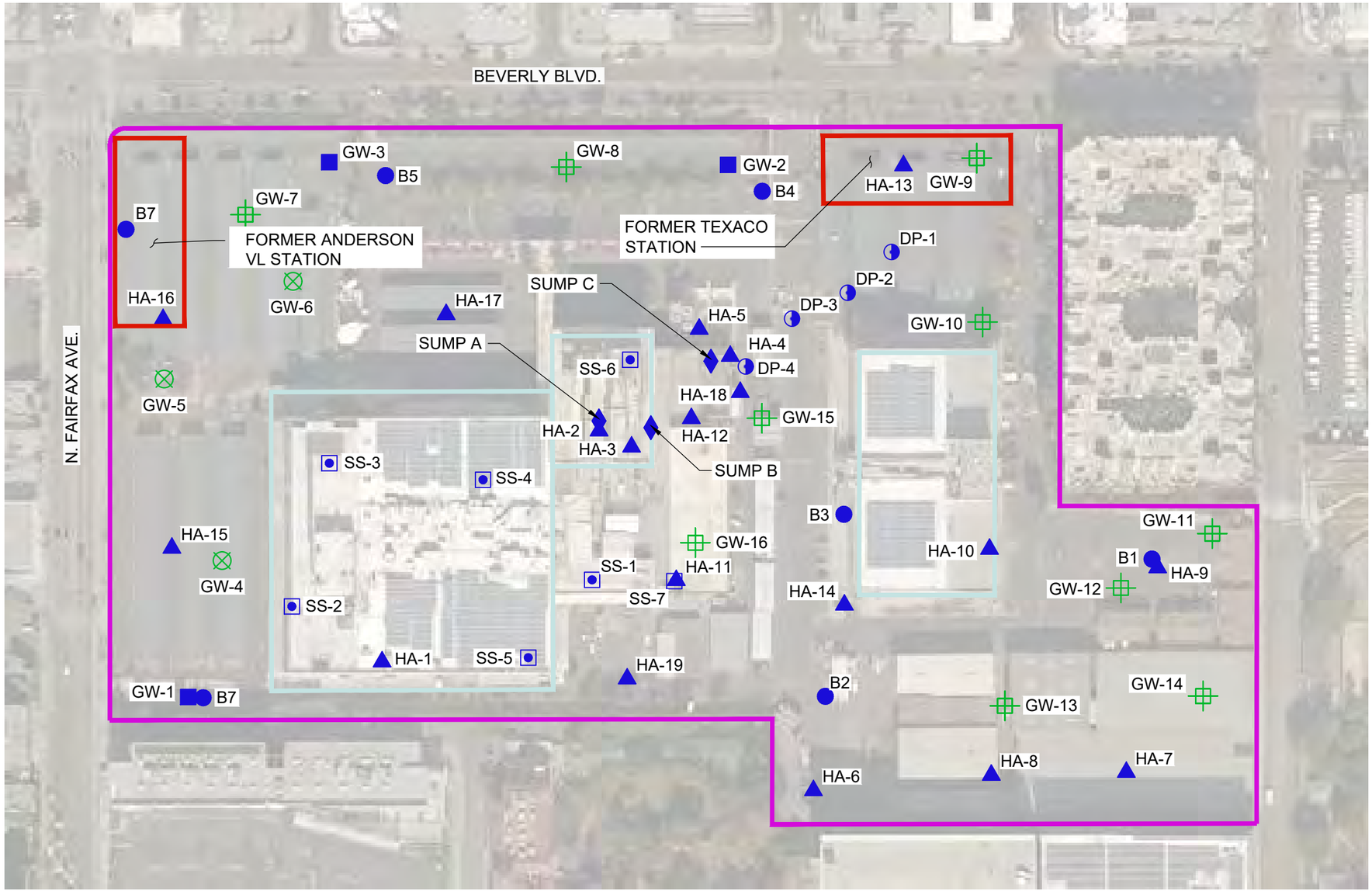


## LEGEND

- SOIL AND GROUNDWATER SAMPLING LOCATIONS (AUGUST 2019)
- DIRECT PUSH SOIL AND GROUNDWATER SAMPLING LOCATIONS (NOVEMBER 2018)
- SOIL AND VAPOR SAMPLING LOCATIONS (OCTOBER 2018)
- SOIL VAPOR SAMPLING LOCATIONS (OCTOBER 2018)
- SOIL, SOIL VAPOR, GROUNDWATER SAMPLING LOCATIONS (OCTOBER 2018)
- FORMER RETAIL GASOLINE STATION; FORMER TEXACO STATION
- EAST STUDIO BUILDING; MAIN STUDIO BUILDING; OFFICE BUILDING
- APPROXIMATE SITE BOUNDARY
- SOIL AND GROUNDWATER SAMPLING LOCATION TO 40' bgs (MAY 2020)
- SOIL AND GROUNDWATER SAMPLING LOCATION TO 17' bgs (MAY 2020)

N

0 150'

SCALE IN FEET

NOTE:

1. LOCATIONS ARE APPROXIMATE.

GEOSYNTEC INVESTIGATION LOCATIONS
TELEVISION CITY STUDIOS
7800 BEVERLY BOULEVARD
LOS ANGELES, CALIFORNIA

Geosyntec consultants

PROJECT NO: LB1019A | SEPTEMBER 2021

FIGURE 2

Q:\CADD\C\CBS TV\FIGURES\CBS TV FACILITY 5 - Last Saved by: SBerdy on 6/4/21

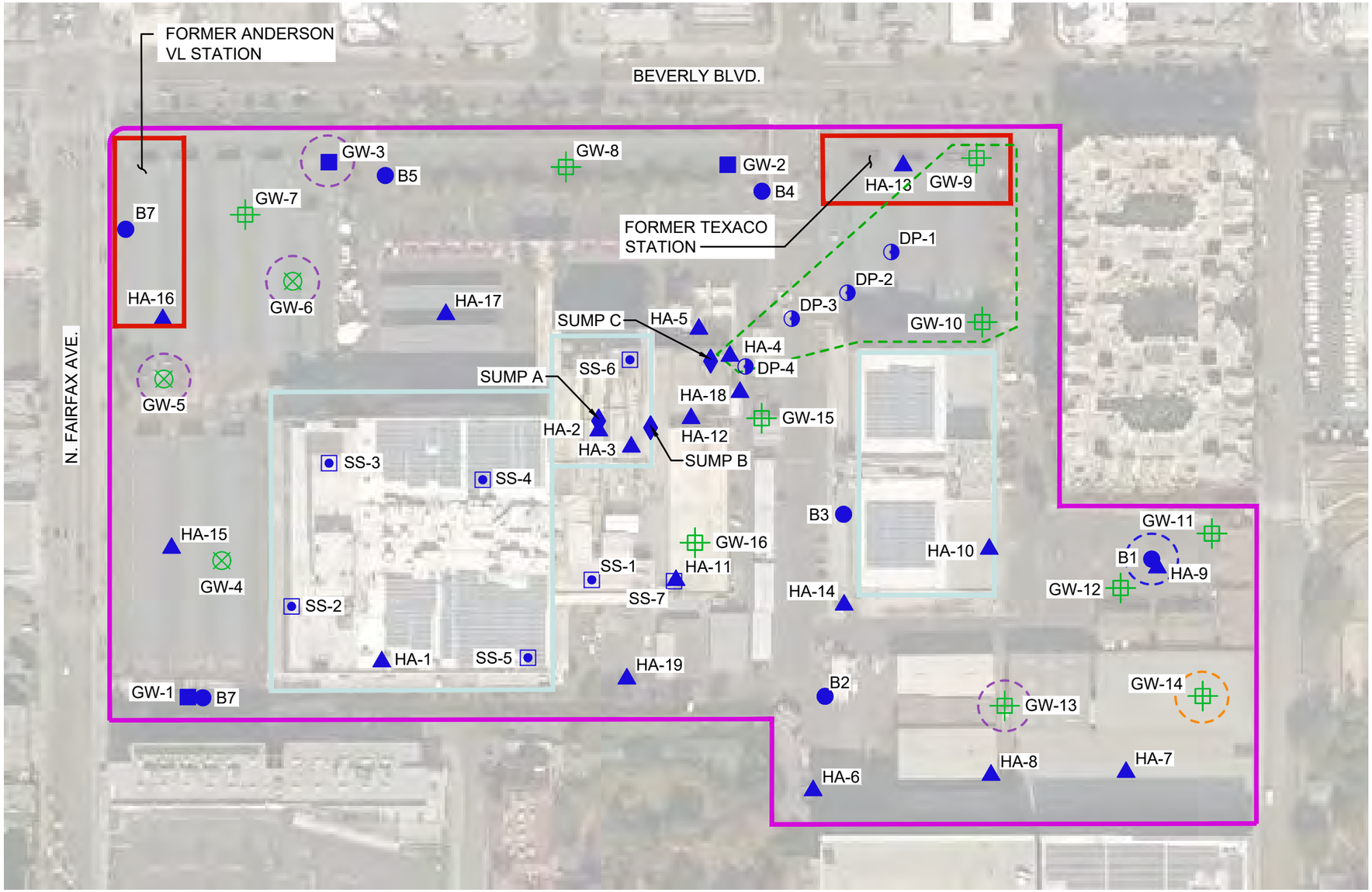


## LEGEND

- SOIL AND GROUNDWATER SAMPLING LOCATIONS (AUGUST 2019)
- DIRECT PUSH SOIL AND GROUNDWATER SAMPLING LOCATIONS (NOVEMBER 2018)
- SOIL AND VAPOR SAMPLING LOCATIONS (OCTOBER 2018)
- SOIL VAPOR SAMPLING LOCATIONS (OCTOBER 2018)
- SOIL, SOIL VAPOR, GROUNDWATER SAMPLING LOCATIONS (OCTOBER 2018)
- FORMER RETAIL GASOLINE STATION; FORMER TEXACO STATION
- EAST STUDIO BUILDING; MAIN STUDIO BUILDING; OFFICE BUILDING
- APPROXIMATE SITE BOUNDARY
- SOIL AND GROUNDWATER SAMPLING LOCATION TO 40' bgs (MAY 2020)
- SOIL AND GROUNDWATER SAMPLING LOCATION TO 17' bgs (MAY 2020)
- APPROXIMATE EXTENT OF FORMER TEXACO SERVICE STATION IMPACTS
- ELEVATED ARSENIC IN SOIL AT 1 FT BGS
- ELEVATED TPH IN SOIL AT 1-2.5 FT BGS
- TCE AND 1,2-DCE DETECTED IN GROUNDWATER ABOVE MCL

NOTE:

1. LOCATIONS ARE APPROXIMATE.

0 150'
SCALE IN FEET

SUMMARY OF KNOWN ENVIRONMENTAL CONDITIONS
TELEVISION CITY STUDIOS
7800 BEVERLY BOULEVARD
LOS ANGELES, CALIFORNIA

Geosyntec consultants

PROJECT NO: LB1019A | SEPTEMBER 2021

FIGURE 3

Q:\CADD\CBS TV\FIGURES\CBS TV FACILITY 8 - Last Saved by: SBerdy on 6/4/21

Geosyntec
consultants

# APPENDIX A

# Texaco No Further Action Letter

CALIFORNIA
Water Boards

EDMUND G. BROWN JR.
GOVERNOR

MATTHEW RODRIQUEZ
SECRETARY FOR
ENVIRONMENTAL PROTECTION

Los Angeles Regional Water Quality Control Board

November 29, 2012

Ms. Kelly Esters
Chevron Environmental Management Company
6101 Bollinger Canyon Road
Room 5323
San Ramon, CA 94583-2324

**UNDERGROUND STORAGE TANK PROGRAM – CASE CLOSURE**
**FORMER TEXACO STATION**
**7718 BEVERLY BOULEVARD, LOS ANGELES**
**(CASE NO. I-16219) (Priority D-1/EAOP)**

Dear Ms. Esters:

This letter confirms the completion of a site investigation and corrective action for the underground storage tank(s) formerly located at the above-described location. Thank you for your cooperation throughout this investigation. Your willingness and promptness in responding to our inquiries concerning the former underground storage tank(s) are greatly appreciated.

Based on information in the above-referenced file and with the provision that the information provided to this agency was accurate and representative of site conditions, this agency finds that the site investigation and corrective action carried out at your underground tank(s) site is in compliance with the requirements of subdivision (a) and (b) of section 25296.10 of the Health and Safety Code and with corrective action regulations adopted pursuant to section 25299.3 of the Health and Safety Code and that no further action related to the petroleum release(s) at the site is required.

This notice is issued pursuant to subdivision (g) of section 25296.10 of the Health and Safety Code.

Claims for reimbursement of corrective action costs submitted to the Underground Storage Tank Cleanup Fund more than 365 days after the date of this letter or issuance or activation of the Fund's Letter of Commitment, whichever occurs later, will not be reimbursed unless one of the following exceptions applies:

- Claims are submitted pursuant to Section 25299.57, subdivision (k) (reopened UST case); or

- Submission within the timeframe was beyond the claimant's reasonable control, ongoing work is required for closure that will result in the submission of claims beyond that time period, or that under the circumstances of the case, it would be unreasonable or inequitable to impose the 365-day time period.

If you have groundwater monitoring wells or vapor extraction wells at the subject property, you must comply with the following:

1. All wells must be located and property abandoned.

2. Well abandonment permits must be obtained from the Los Angeles County Department of Public Health, Environmental Health Division, and all other necessary permits must be obtained from the appropriate agencies prior to the start of work.

3. You must submit a report on the status of well abandonment to this office by **January 29, 2013.** This report must include, at a minimum a site map, a description of the well abandonment process, and copies of all signed permits, and documentation of legal disposal of waste generated during the site assessment and remediation from the site.

Please contact Dr. Weixing Tong at (213) 576-6715 or email him at wtong@waterboards.ca.gov or contact Ms. Chandra Tyler at (213) 576-6782 or email her at cetyler@waterboards.ca.gov, if you have any questions regarding this matter.

Sincerely,

Samuel Unger

Samuel Unger, PE
Executive Officer

cc: Kathy Jundt, State Water Resources Control Board,
Underground Storage Tank Cleanup Fund
Phuong, Ly, Water Replenishment District of Southern California
Eloy Luna, City of Los Angeles Fire Department, Underground Tanks
Captain Matthew Gatewood, City of Los Angeles Fire Department, Underground Tanks
Chris Ota, Arcadis US, Inc.
Michael Downs, City of Los Angeles Department of Water and Power
CBS Incorporated c/o Ryan and Teri White, Property Owners

Geosyntec
consultants

# APPENDIX B

# Soil Management Plan

September 2021

# Soil Management Plan

## 7717-7860 BEVERLY BOULEVARD
## LOS ANGELES, CALIFORNIA

*Prepared by:*

Geosyntec consultants

engineers | scientists | innovators

211 E. Ocean Blvd
Long Beach, CA 90802
Telephone: 562.257.1401
www.geosyntec.com

Project Number: LB1019

16 September 2021

Geosyntec consultants

# TABLE OF CONTENTS

**Page**


1. INTRODUCTION ..... 1
   - 1.1 Regulatory Status ..... 1
   - 1.2 Soil Management Plan Organization ..... 1

2. PROPERTY BACKGROUND ..... 3
   - 2.1 Setting and Surrounding Properties ..... 3
   - 2.2 Property Land Use Description ..... 3
   - 2.3 Regional Geology and Hydrogeology ..... 3
   - 2.4 Depth to Groundwater and Calculated Gradient Direction ..... 4

3. SUMMARY OF KNOWN ENVIRONMENTAL CONDITIONS ..... 5
   - 3.1 Screening Levels for Soil and Soil Vapor ..... 5
   - 3.2 Area Closed Under Regulatory Oversight ..... 6
   - 3.3 Summary of Environmental Conditions ..... 6

4. PLANNED PROPERTY REDEVELOPMENT AND PRELIMINARY GRADING PLAN ..... 8
   - 4.1 Planned Development of Site ..... 8
   - 4.2 Identification of Primary Users of the Site ..... 8
   - 4.3 Preliminary Site Soil Grading and Over Excavation Plans ..... 8

5. SOIL MANAGEMENT DURING REDEVELOPMENT ..... 9
   - 5.1 Planned Actions for Areas Containing COCs above Screening Levels ..... 9
   - 5.2 General Property Soil Management ..... 9
   - 5.3 Soil Management Protocols for Soil Suspected or Determined to Contain COCs ..... 10
     - 5.3.1 Soil Sampling and Analysis Protocols ..... 10
     - 5.3.2 Excavation and Stockpiling of Excess Soil ..... 11
     - 5.3.3 Soil Re-Use and Imported Fill ..... 11

6. CONTRUCTION RISK MANAGEMENT MEASURES ..... 12
   - 6.1 Work Protection Requirements ..... 12
   - 6.2 Construction Safety Measures ..... 12
     - 6.2.1 Decontamination ..... 13
     - 6.2.2 Dust Control ..... 14
     - 6.2.3 Storm Water Management ..... 16
     - 6.2.4 Dewatering ..... 16

## TABLE OF CONTENTS (Continued)

6.3 SCAQMD Rule 1166 Monitoring ..... 16
6.4 Management of Below-Grade Structures ..... 17
7. REFERENCES ..... 18

## LIST OF TABLES

Table 1: Summary of Screening Levels for Detected Compounds

## LIST OF FIGURES

Figure 1: Site Vicinity
Figure 2: Summary Known of Environmental Conditions
Figure 3: Preliminary Site Soil Grading and Over Excavation Plans

# 1. INTRODUCTION

This Soil Management Plan (SMP) is intended to support the proposed redevelopment of Television City (Project), located at 7717-7860 Beverly Boulevard in Los Angeles, California (Site). This SMP has been prepared on behalf of the property owner, Television City Studios, LLC (TVC LLC), by Geosyntec Consultants (Geosyntec).

## 1.1 Regulatory Status

There are no active environmental regulatory compliance orders or case files open for the Site.

Regulatory closure was granted for the Former Texaco Station located on Site on 29 November 2012 by the Los Angeles Regional Water Quality Control Board (RWQCB) [RWQCB, 2012a]. The 2012 closure letter confirmed that no further action is required by RWQCB.

## 1.2 Soil Management Plan Organization

The objective of the SMP is to provide protocols to be implemented by the General Contractor or designated subcontractor to maintain the protection of human health and the environment when redevelopment activities involve soil disturbance. Implementation of this SMP applies to the planned redevelopment of the Site, including demolition of existing structures, grading, excavations, and construction-phase operations. The protocols outlined in this SMP are to be followed during design, construction, and post-construction of the development by the Site Owner.

This SMP includes the following:

- A description of the Site background, including a brief description of the known historical land use (Section 2);
- A summary of the results of environmental sampling on the Site and discussion of residual impacts (Section 3);
- A conceptual description of potential future land uses and the planned redevelopment of the Site (Section 4); and
- Soil management and construction risk management protocols to be implemented during redevelopment activities, including soil reuse and waste disposal classification protocols (Sections 5 and 6).

The risk management protocols specified in this SMP are based on Geosyntec's current understanding of the Site's environmental conditions, current environmental policies, laws and regulations, and current redevelopment plans.

This SMP should be reviewed periodically and updated by the Site Owner as needed and appropriate, to reflect any pertinent changes in conditions on the Site, relevant technical practices and environmental criteria, or legal requirements impacting the planned redevelopment of the Site.

# 2. PROPERTY BACKGROUND

## 2.1 Setting and Surrounding Properties

The Site is located at 7717-7860 Beverly Boulevard in a highly urbanized area of Los Angeles, California (Figure 1). The Site consists of four parcels that together comprise approximately 25 acres. The Site is currently developed with studio uses and surface parking, as well as numerous one-story ancillary buildings and structures.

The Site is bordered by Beverly Boulevard to the north; The Grove Drive and Broadcast Center Apartments to the east; The Grove shopping and entertainment center, the Original Farmers Market and Farmer's Market Self-Storage Facility to the south, and Fairfax Avenue to the west. Currently, there is a gasoline fueling station to the north of Beverly Boulevard, and a gasoline fueling station and dry-cleaning facility to the west of Fairfax Avenue.

## 2.2 Property Land Use Description

The Site has been used commercially since 1933 and has been occupied by different entities. The Site is currently occupied by the primary lessor CBS. Historical pertinent occupants of the Site include the Gilmore football and baseball field, a Texaco Station, and an Anderson VL Gas Station. The Texaco Station was formerly located on the northeastern portion of the Site at 7718 Beverly Boulevard. Los Angeles Fire Department (LAFD) records identified the prior existence of fuel-related underground storage tanks (USTs) that were removed in 1991. The Anderson VL Gas Station was located on the northwestern portion of the property.

Current operations at the Site include, without limitation, general studio and related uses such as office administration, filming, set construction, painting, wood working, garment washing/drying, media maintenance, and lighting maintenance. The existing buildings are surrounded by paved areas, carports roofed with solar panels, landscaped areas, and trailers.

## 2.3 Regional Geology and Hydrogeology

The Site is located in the northern portion of the Coastal Plain of the Los Angeles Basin, which is in the northern portion of the Peninsular Geomorphic Province [California Geological Survey, 2002]. In general, geology in the Los Angeles Basin consists of thick interbedded sequences of Quaternary clay, silt, sand, and gravel. The Site is underlain by surficial fill materials and alluvium deposits consisting of primarily stratified layers of silty sands, and sandy to silty clays, fine to coarse grained, with varying amount of gravel

[Geotechnologies, 2018]. The Site is located within the Hollywood Hydrologic Subarea (404.62) of the Interior Santa Monica Bay Hydrologic Area in the Santa Monica Bay Hydrologic Unit [RWQCB, 1994]. Beneficial uses of groundwater at the Site include municipal, agricultural, industrial service, and process supply.

## 2.4 Depth to Groundwater and Calculated Gradient Direction

A groundwater monitoring report for the former Texaco Station on the northeastern portion of the Site reported depth to groundwater to be approximately 7 to 11 feet below ground surface (ft bgs), flowing south-southwesterly with a hydraulic gradient of 0.008 feet per foot (ft/ft) [Arcadis, 2011].

First groundwater was encountered between approximately 10 and 25 ft bgs during investigations conducted by Geosyntec between 2018 and 2020. Groundwater was slow to enter the boreholes at most locations, likely because of the relatively low transmissivity of the soil. The groundwater did tend to rise in the boreholes above where it was first observed, which indicates groundwater is under semi-confined or confined conditions [Geosyntec, 2020].

# 3. SUMMARY OF KNOWN ENVIRONMENTAL CONDITIONS

Environmental issues shall be considered when planning and implementing future Site redevelopment. The Site Summary Report [Geosyntec, 2021] provides a full description of the environmental investigations and remediation conducted at the Site. This section identifies screening levels for evaluation of areas of potential concern and environmental conditions at the Site to be considered.

## 3.1 Screening Levels for Soil and Soil Vapor

The published environmental screening levels discussed below were used to identify areas of potential concern at the Site, based on protection of human health for planned conditions and potential future populations. The lowest numerical goal available for each constituent from the below-listed sources for the particular media (soil or soil vapor) and planned land use (commercial) was selected.

A combination of the California Department of Toxic Substances Control (DTSC) Human Health Risk Assessment (HHRA) HERO Note 3 Screening Levels [DTSC, 2020] and the United States Environmental Protection Agency (EPA) regional screening levels [EPA, 2020] (collectively SLs) were used to evaluate chemical impacts to soil and soil vapor at the Site (Table 1). Additionally, soil screening levels for the protection of groundwater from the Los Angeles Regional Water Quality Control Board (LARWQCB SSLs) were used to evaluate potential impacts of Total Petroleum Hydrocarbons (TPH)(g), (d) and (o) in soil [LARWQCB, 2004].

Exposure routes considered in the development of the SLs included incidental ingestion of soil, dermal contact with soil, and inhalation of outdoor fugitive dust and vapors from soil. SLs are not available for soil vapor (sub-slab or otherwise) from LARWQCB, but can be derived using indoor air screening levels from DTSC or EPA and attenuation factors for the soil vapor-to-indoor air pathway. In the absence of information about the competency of a building floor slab, commercial/industrial indoor air DTSC-SLs and RSLs are divided by an attenuation factor of 0.001 to calculate screening levels for sub-slab soil vapor [DTSC, 2011]. An attenuation factor of 0.001 is recommended by DTSC for screening soil vapor beneath existing industrial buildings [DTSC, 2011][1]. In the following sections, concentrations of chemicals in sub-slab soil vapor measured on Site are compared to commercial/industrial indoor air DTSC-SLs or RSLs divided by an

[1] Note that DTSC has issued a draft guidance recommending an attenuation factor of 0.03. Because the proposed building will have new concrete slabs and methane barrier systems, an attenuation factor of 0.001 is considered conservative.

attenuation factor of 0.001. Although these soil vapor SLs are intended for evaluating soil vapor beneath buildings, they may also be used to evaluate soil vapor samples collected outside a building footprint.

SLs represent the concentrations of chemicals in the relevant environmental media (e.g., soil and soil vapor) that would be considered safe (i.e., below thresholds of concern for potential risks to human health) for certain land uses under health-protective exposure conditions. SLs provided by DTSC, EPA, and SFRWQCB are not necessarily cleanup goals, but can be used to identify areas of a Site with impacts that may require further evaluation. Typically, if concentrations in soil and soil vapor are below these SLs, further evaluation would not be required. The SLs were derived using standard equations and default exposure parameters and toxicity criteria published by DTSC and EPA.

## 3.2 Area Closed Under Regulatory Oversight

Regulatory closure was granted for the former Texaco Station on Site on 29 November 2012 by the LARWQCB. The LARWQCB Closure Package [LARWQCB, 2012b] for the former Texaco Station includes detailed information on soil, soil vapor, and groundwater investigations associated with remediation of TPH, benzene, MTBE, and other constituents that were known to remain in the subsurface in the northeast portion of the Site. Environmental investigations were performed by Geosyntec to confirm the extent of these remaining constituents. The approximate extent of residual impacts associated with the former gas station plume is shown on Figure 2.

## 3.3 Summary of Environmental Conditions

The following is a summary of the key findings from environmental investigations pertaining to the former Texaco Station, TPH in soil, arsenic in soil, volatile organic compounds (VOCs) in groundwater, and subsurface vapors at the Site [Geosyntec, 2021]:

### *Area of Former Texaco Station*

Elevated concentrations of fuel-related constituents (gasoline range organics (GRO)) have been detected in soil and groundwater downgradient of the former Texaco Station (Figure 2). Residual concentrations from the former Texaco Station will be appropriately managed using this SMP during redevelopment of the Site.

### *TPH in Soil*

TPH detected in soil samples are mostly below regulatory screening levels. Diesel range organics (DRO) and motor oil range organics (ORO) screening level exceedances in soil appear to be sporadic and confined to shallow soil. Specific areas with TPH impacts that

will require appropriate management during excavation and grading operations are shown on Figure 2.

***Arsenic in Soil***

Arsenic was detected at concentrations below the upper-bound background concentration (12 mg/kg) in 89 out of 90 soil samples. The one location with elevated arsenic is also an area that will require appropriate management if subject to excavation and grading operations, as shown on Figure 2.

***Volatile Organic Compounds in Groundwater***

Chlorinated VOCs such as tetrachloroethene (PCE) and trichloroethene (TCE) were detected in groundwater below their respective MCLs at isolated locations, with the exception of PCE at boring B-1, which was detected slightly above the MCL. VOCs detected in groundwater at the Site are likely related to an off-Site upgradient release. The specific area with elevated PCE greater than its MCL is shown on Figure 2. While MCLs are drinking water standards and are not directly relevant, the presence of elevated concentrations of VOCs in groundwater raise the potential for vapor intrusion. If soil vapor is found to be present at concentrations that pose a threat to human health, such conditions would be addressed by existing regulatory control measures and building code requirements. Constituents exceeding MCLs during construction dewatering will require treatment if disposed to the storm drain.

***Subsurface Vapors***

The Site is located within the City of Los Angeles Methane Zone. Sites nearby are known to be impacted by naturally occurring methane, and the Limited Phase II Investigation revealed concentrations of naturally occurring methane up to 90.7 percent by volume (%v). Naturally occurring hydrogen sulfide was also detected. Based on these data, it is presumed that a design Level V methane mitigation system will be appropriate for any new construction at the Site as required by the Los Angeles Department of Building and Safety (LADBS) under Division 71 of Article 1, Chapter IX of the Los Angeles Municipal Code [Methane Code, LAMC 91.7107 (LA City Code)]. Methane systems should be designed in accordance with the latest regulatory control measures, including the City of Los Angeles Methane Hazard Mitigation Standard Plans as required by LADBS. Installation of a methane mitigation system will also address potential vapor intrusion from residual fuel hydrocarbons (former Texaco Station), VOCs (off-Site sources), and naturally occurring hydrogen sulfide.

# 4. PLANNED PROPERTY REDEVELOPMENT AND PRELIMINARY GRADING PLAN

## 4.1 Planned Development of Site

Based on discussions with the Site Owner, the Site redevelopment plan will include sub-grade and above-grade parking garages, as well as additional new above-grade sound stages, production support, production office, general office and retail uses. The construction of the underground parking garages will require excavations up to 45 ft bgs. This SMP was prepared to address known areas of residual impacts as well as unknown impacts that may be discovered during Site grading and development operations. This section will be updated, if necessary, as the plans are further developed and completed.

## 4.2 Identification of Primary Users of the Site

CBS Studios currently leases a majority of the Site and is the primary user of Television City studios, as described in Section 2.2. The long-term use of the Site is expected to remain commercial.

## 4.3 Preliminary Site Soil Grading and Over Excavation Plans

Preliminary Site soil grading and over excavation plans for development of the Site are shown on Figure 3. Figure 3 identifies areas where grading and excavation operations intercept residual contaminants in soil and soil vapor.

# 5. SOIL MANAGEMENT DURING REDEVELOPMENT

The soil management approach to be implemented during redevelopment of the Site consists of two main efforts:

- Specific and planned actions for previously investigated areas where chemicals of concern (COCs) were detected in soil at concentrations above the screening level criteria. These areas include the former Texaco Station and other identified areas of the Site with elevated TPH and arsenic in shallow soil (Figure 2).
- In addition, the entire Site will be subject to the general protocols described in this SMP regarding prudent precautions (as discussed in Section 5.3) and general observations and evaluations of soil conditions to be implemented throughout earthwork, grading, excavation, or other soil disturbance activities on the Site. To avoid potential stoppage of work when impacted soil is encountered, this SMP requires the General Contractor and earthwork and grading contractors to be prepared to respond to encountered potentially contaminated materials, in the event any are discovered during excavation and grading operations.

These two core elements of the SMP are intended to provide proper control and management of soils at the Site that are known or found to be impacted by COCs and to provide risk management measures that are designed to be protective of potentially exposed populations.

## 5.1 Planned Actions for Areas Containing COCs above Screening Levels

Special precautions will be taken to manage soil in areas containing COCs above SLs. These areas include the former Texaco Station and other select areas of the Site with elevated TPH and arsenic in shallow soil (Figures 2 and 3). Soil in these areas of Project development with residual COCs above SLs will either be excavated prior to commencing Site-wide excavation and grading operations or segregated and stockpiled prior to off-Site disposal.

## 5.2 General Property Soil Management

The entire Site will be subject to the general protocols described in this SMP regarding prudent precautions (as discussed in Section 5.3) and general observations and evaluations of soil conditions to be implemented throughout earthwork, grading, excavation, or other soil disturbance activities on the Site.

## 5.3 Soil Management Protocols for Soil Suspected or Determined to Contain COCs

The following requirements and precautionary actions shall be implemented when disturbing soil at the Site other than imported backfill. No soil disturbance or excavation activities should occur without a Site-specific Health and Safety Plan (HASP). Any soil that is disturbed, excavated, or trenched due to on-Site construction activities must be handled in accordance with local, state, and/or federal regulations. Prior to either re-use of the excavated soil or disposal of any soil from the Site, the requirements and guidelines in this SMP shall be implemented.

The General Contractor shall conduct, or have its designated subcontractor conduct, visual screening of soil during activities that include disturbance of soil. If the General Contractor or subcontractor(s) encounter any soil that is stained or odorous ("Suspect Soil"), the General Contractor and subcontractor(s) should immediately stop work and take measures to not further disturb the soils (e.g., cover suspect soil with plastic sheeting), and inform the property owner's representative and the environmental monitor. The environmental monitor, an experienced professional trained in the practice of the evaluation and screening of soil for potential impacts working under the direction of a licensed Geologist or Engineer, will be identified by the property owner prior to the beginning of work.

The property owner shall properly manage the handling and disposition of the Suspect Soil, as described below.

### 5.3.1 Soil Sampling and Analysis Protocols

If Suspect Soil is encountered on the Site, the environmental monitor will collect samples for analysis to characterize the soil for potential on-Site re-use or off-Site disposal.

Soil sampling and analysis of excavated Suspect Soil shall include the following test methods at a minimum:

- VOCs using EPA Method 8260;
- Title 22 Metals using EPA Method 6010; and
- TPH (gas, diesel, and oil) using EPA Method 8015M.

At a minimum, sampling of Suspect Soil for off-Site disposal should include five soil samples per 1,000 cubic yards of stockpiled soil, and one additional sample for each additional 500 cubic yards greater than 1,000 cubic yards of stockpiled soil. The sampling

frequency and analyses described above for Suspect Soil may change based on the protocols of the selected disposal facility.

Sampling and analytical results shall be used for proper characterization of the soil for potential on-Site re-use or off-Site disposal. Based on the results of the analysis, the General Contractor or designated subcontractor shall select and utilize an appropriate facility licensed to accept such soil. Concentrations exceeding the applicable regulatory screening levels (Table 1) shall be the basis for development of appropriate Site worker protection, handling, and disposition of the Suspect Soil.

### 5.3.2 Excavation and Stockpiling of Excess Soil

Prior to excavation activities, the General Contractor or designated subcontractor shall establish specific areas for stockpiling Suspect Soil, should it be encountered, to control contact by Site workers and dispersal into the environment. Stockpiles shall be constructed with perimeter berms for run-on and run-off control. Plastic sheeting is required for stockpiling on non-paved areas and recommended for paved areas. If plastic sheeting is not utilized when stockpiling on paved surfaces, then the area under the stockpile and adjacent areas where soil has dispersed shall be swept clean after removal of the stockpile. If the stockpiles are to remain on-Site for an extended period of time (i.e., greater than 48 hours), the material should be covered with plastic sheeting or another appropriate soil erosion storm water control generally accepted commercial practice and in accordance with the Storm Water Pollution Prevention Plan (SWPPP) discussed in Section 6.2.3.

### 5.3.3 Soil Re-Use and Imported Fill

Suspect Soil that has been excavated may not be re-used at the Site until it is sampled and chemically analyzed in accordance with Section 5.3.1. A California Department of Health Services certified testing laboratory shall be contracted by the property owner to perform testing of imported and exported fill materials, and soil intended for on-Site re-use. Excavated soil should be re-used on-Site to the extent it is safe and practicable, provided that residual chemical concentrations do not exceed SLs (Table 1).

In the event that soil will be imported to the Site, soil must be screened and evaluated in accordance with the DTSC advisory regarding clean imported fill material [2001]. The General Contractor or designated subcontractor shall require that the source of the imported soil provide documentation of such evaluation.

# 6. CONTRUCTION RISK MANAGEMENT MEASURES

## 6.1 Work Protection Requirements

The General Contractor shall ensure that on-Site construction personnel comply with all applicable federal, state, and local regulations, as well as the State of California Construction Safety Orders (Title 8). Additionally, if Suspect Soil is expected to be encountered, personnel working in that area must comply with California Occupational Safety and Health Administration (Cal/OSHA) regulations specified in CCR Title 8, Section 5192.

The General Contractor will prepare a Project-specific HASP. It is the responsibility of the General Contractor to review information available regarding Site conditions and potential health and safety concerns in the planned area of work, including this SMP. The HASP should specify COC action levels for construction workers and appropriate levels of personal protective equipment (PPE), as well as monitoring criteria for increasing the level of PPE. The General Contractor and each subcontractor must require its employees who may directly contact Suspect Soil to perform all activities in accordance with the General Contractor and subcontractor's HASP.

If Suspect Soil is encountered, to minimize the exposure of other Site workers to potential contaminants on the Site, the General Contractor or designated subcontractor may erect temporary fencing around excavation areas with appropriate signage as necessary to restrict access and to warn unauthorized on-Site personnel not to enter the fenced area.

## 6.2 Construction Safety Measures

This section outlines minimum safety measures that must be implemented by the General Contractor to protect human health and the environment during construction activities involving contact with soils at the Site. Measures will be implemented during construction to minimize the following:

- Dust generation associated with excavation and/or loading activities, construction or transportation equipment traveling over soil, and wind traversing Suspect Soil stockpiles;
- Tracking Suspect Soil off the Site with construction or transportation equipment;
- Transporting Suspect Soil or sediments from the Site any time there is surface water run-off, including, but not limited to, storm events, landscape irrigation, or watering for dust control;

- Managing construction waste, excess soil, and other waste generated or encountered during construction on the Site.

The safety measures to be implemented will include, but are not limited to, the following:

- Decontaminating construction and transportation equipment;
- Implementing dust control measures;
- Implementing storm water pollution controls and best management practices; and
- Implementing proper procedures for handling, storage sampling, and transportation and disposal of waste and debris.

The requirements for planning of these safety measures are discussed generally below. The General Contractor or designated subcontractors may be required to prepare task-appropriate written plans in accordance with the Project Contract Documents.

### 6.2.1 Decontamination

To prevent transfer of potentially contaminated materials off-Site, the General Contractor or designated subcontractor shall develop a Site-specific construction decontamination plan for the Project, which will be documented in the Site-specific health and safety plan.

Construction equipment and soil sampling equipment that is exposed to Suspect Soil shall be decontaminated consistently to ensure the quality of soil samples collected and reduce or prevent the spread of potential on-Site contaminants. Decontamination shall occur prior to and after each use of a piece of equipment. Sampling devices shall be decontaminated using the following procedures:

1. Non-phosphate detergent and tap water wash, using a brush if necessary.
2. Tap water rinse.
3. Initial deionized/distilled water rinse.
4. Final de-ionized/distilled water rinse.

The soil sampling tubes used to collect the soil samples will be provided by the laboratory or an environmental supply store and will be new and unused. Disposable equipment intended for one-time use shall not be decontaminated but will be packaged for appropriate disposal.

### 6.2.2 Dust Control

During any soil disturbance, such as excavation or grading activities, the General Contractor and designated subcontractors shall implement the best available engineering controls and generally accepted commercial practice to manage dust emissions. The General Contractor and subcontractors shall comply with the applicable South Coast Air Quality Management District (SCAQMD) regulations regarding dust, including implementation of dust control measures and ambient air monitoring for dust generated at the Site. The SCAQMD Rules 402, *Nuisance* and 403, *Fugitive Dust* [SCAQMD, 1976 and 2005] are the applicable regulations governing dust. Any disturbance of soil at the Site shall comply with Rules 402 and 403, at minimum. If soil disturbance is to exceed five acres or daily import and export of 100 cubic yards of bulk material, specific criteria in Rule 403 must be implemented to control the generation of dust.

The following table summarizes SCAQMD-mandated dust control measures for different potential soil handling activities, regardless of size or volume.

| DUST CONTROL MEASURES | | |
|---|---|---|
| **Activity** | **Control Measure** | **SCAQMD Regulation (Rule 402 Nuisance, and Rule 403 Fugitive Dust)** |
| Excavation | - Apply water as necessary to maintain soil in a damp condition to ensure that visible emissions do not exceed 20 feet in any direction.<br>- Stabilize soil once earth-moving activities are completed. | - Apply water to prevent generation of visible dust plumes.<br>- Set-up fences upwind, as needed. |
| Exporting of Excavated Material | - Pre-water material prior to loading into the hauling trucks.<br>- Vehicle speed will be limited on Site.<br>- Stabilize material while loading into the hauling trucks.<br>- Maintain at least six inches of freeboard on the hauling trucks.<br>- Stabilize material while transporting. | - Use tarps or other suitable enclosures on the haul trucks.<br>- Remove any trapped material from the haul trucks (dry decontamination) including wheels. |
| Stockpiles | - Stabilize stockpiled material<br>- Stockpiles must not be greater than 12 feet in height to allow proper water irrigation. | Add or remove material from the downwind portion of the stockpile. |
| Off-site Perimeter (controlling track-out) | - Keep materials from accumulating immediately outside the Site. | - Use shaker plates and stabilized construction entrance.<br>- Sweep the immediate surroundings (street) continuously or on an as-needed basis.<br>- Apply water as required. |

### 6.2.3 Storm Water Management

Construction activities that result in land disturbance of one acre or greater are regulated by the National Pollutant Discharge Elimination System (NPDES) General Permit for Storm Water Discharges Associated with Construction Activity (Construction General Permit) issued by the State Water Resources Control Board and enforced by the Regional Water Quality Control Boards. Prior to initiating excavation or other land disturbing activities, the General Contractor or designated subcontractor is required to prepare and implement a Storm Water Pollution Prevention Plan (SWPPP), as indicated in the Construction General Permit. Notifications and reporting related to the Construction General Permit will be completed by the General Contractor through the California Storm Water Multiple Applications and Report Tracking System (SMARTS).

### 6.2.4 Dewatering

Given the depth of groundwater at the Site, which ranges from approximately 7 to 11 feet bgs, dewatering of groundwater during construction is anticipated in areas where deep excavations are planned. Cutoff walls may be used to limit the amount of groundwater extracted during excavation/dewatering operations. The General Contractor or designated subcontractor shall obtain a discharge permit from an applicable agency for groundwater extracted during dewatering operations and shall implement any required treatment. This section of the SMP should be updated as the plans are further developed. Any water accumulated in excavations (e.g., from rainfall) will be managed in accordance with the SWPPP. Notifications and reporting related to the dewatering permit will be the responsibility of the General Contractor.

## 6.3 SCAQMD Rule 1166 Monitoring

In the event VOC-contaminated soil is encountered during the Site excavation, a SCAQMD Rule 1166 permit must be obtained before resuming excavation. Rule 1166 defines VOC-contaminated soil as a soil which registers a concentration of 50 ppm or greater of VOCs as measured before suppression materials have been applied and at a distance of no more than three inches from the surface of the excavated soil with an organic vapor analyzer calibrated with hexane. Rule 1166, *Volatile Organic Compound Emissions from Decontamination of Soil* is applicable to excavation and grading of soil containing VOC materials. Either a Various Locations permit and plan, or a Site-specific permit and plan will be required, depending upon the volume of soil to be excavated per Rule 1166. Undisturbed soil is not included in the scope and jurisdiction of Rule 1166. Notifications, monitoring, and reporting related to the SCAQMD Rule 1166 permit will be the responsibility of the General Contractor.

Requirements under Rule 1166 are briefly summarized below. The list below is a general, not comprehensive list of Rule 1166 requirements for VOC-contaminated soil handling, stockpiling, and off-Site disposal. In addition, Rule 1166 requirements vary depending upon concentrations of VOC encountered.

- VOC-contaminated soil is determined at the time of excavation by measurement of VOCs emitted from the soil cut face with a Photo Ionization Detector (PID), equipped with a 10.6 eV lamp, calibrated with isobutylene. The ambient air in all areas of soil impact (e.g., excavation) will be measured and recorded every 15 minutes.
- Stockpiles are required to be managed in accordance with specific criteria stipulated in the Rule and permit. At a minimum, stockpiles of VOC contaminated soil must be segregated from non-VOC-contaminated soil.
- No on-Site or off-Site spreading, grading, or screening of excavated VOC-contaminated soil is permitted.
- VOC-contaminated soil must either be shipped off Site for appropriate disposal or on-Site treatment must be initiated within 30 days of excavation. If total VOCs are 1,000 ppm or greater (by PID), then the soil must be placed into sealed containers or directly loaded into haul trucks moistened with water, covered, and immediately transported off Site the same day to an appropriate disposal facility.

If a Rule 1166 permit is required, an air monitoring plan may be required by the SCAQMD. Air monitoring plans are intended to protect the surrounding community from harmful exposure to VOCs from the Site and typically entail stationary monitoring stations for sample collection for laboratory analysis. Protection of on-Site construction workers shall be accomplished by development and implementation of a Health and Safety Plan.

## 6.4 Management of Below-Grade Structures

Known below-grade structures at the Site (i.e., storm water infrastructure) will be removed from the ground or cleaned, backfilled, and left in place as appropriate during Site grading and excavation. If unknown below-grade structures are encountered during Site grading and excavation, the General Contractor shall promptly notify the property owner's representative the same day the structure is discovered. Based upon an evaluation of the unknown below-grade structure by the appropriate professional (e.g., environmental monitor, geotechnical engineer), the property owner shall address the below-grade structure in accordance with applicable laws and regulations.

## 7. REFERENCES

Arcadis, 2011. Second and Third Quarters 2011 – Semi Annual Monitoring Report Submittal, 7718 Beverly Boulevard, Los Angeles, California. 14 October.

California Geological Survey, 2002. Note 36, California Geomorphic Provinces. Revised December.

DTSC, 2001. Information Advisory Clean Imported Fill Material.

DTSC, 2019. Human Health Risk Assessment (HHRA) Note, HERO HHRA Note Number 3, DTSC-modified Screening Levels (DTSC-SLs). January.

DTSC, 2011. Final Guidance for the Evaluation and Mitigation of Subsurface Vapor Intrusion to Indoor Air (Vapor Intrusion Guidance). October.

Environmental Protection Agency, 2020, Regional Screening Levels. April.

Geosyntec, 2021. Comprehensive Site Summary Report, 7717-7860 Beverly Boulevard, Los Angeles, California. September 2021.

Geotechnologies, 2018. Preliminary Geotechnical Assessment, Proposed "Project Northstar," Southeast Corner of N. Fairfax Avenue and Beverly Boulevard, Los Angeles, California. 15 October.

Los Angeles City Code. Methane Code, LAMC 91.7107 (LA City Code).

Los Angeles Regional Water Quality Control Board (LARWQCB), 2004. Interim Site Assessment and Cleanup Guidebook. 30 March.

LARWQCB, 1994. Water Quality Control Plan, Los Angeles Region, Basin Plan for Watersheds of Los Angeles and Ventura Counties, 1994.

LARWQCB, 2012a. Underground Storage Tank Program Case Closure Letter, 7718 Beverly Boulevard, Los Angeles, CA. 29 November.

LARWQCB, 2012b. Underground Storage Tank Program Case Closure Packet, 7718 Beverly Boulevard, Los Angeles, CA. November.

South Coast Air Quality Management District (SCAQMD), 1976. Rule 402, Nuisance. 7 May.

SCAQMD, 2005. Rule 403, Fugitive Dust. 3 June.

# TABLE

**Table 1**
**Summary of Screening Levels for Detected Compounds**
**Television City Studios, LLC**
**Los Angeles, California**

Geosyntec consultants

| Soil Screening Levels for Detected Compounds (milligrams per kilogram) | | | | | | | | | | | | | | | | | |
|---|---|---|---|---|---|---|---|---|---|---|---|---|---|---|---|---|---|
| **Metals** | **Antimony** | **Arsenic** | **Barium** | **Beryllium** | **Cadmium** | **Chromium** | **Cobalt** | **Copper** | **Lead** | **Mercury** | **Molybdenum** | **Nickel** | **Selenium** | **Silver** | **Thallium** | **Vanadium** | **Zinc** |
| **Most Conservative Commercial/Industrial Regulatory Standard** | **470** | **12*** | **220,000** | **230** | **780** | **1,800,000** | **350** | **47,000** | **320** | **4.4** | **5,800** | **11,000** | **5,800** | **5,800** | **12** | **5,800** | **350,000** |
| **Screening Level Source** | **3** | **5** | **3** | **1** | **1** | **3** | **3** | **3** | **1** | **1** | **3** | **1** | **3** | **3** | **3** | **3** | **3** |

| **Total Petroleum Hydrocarbons** | **Diesel Range Organics** | **Oil Range Organics** | **Gasoline Range Organics** |
|---|---|---|---|
| **Most Conservative Commercial/Industrial Regulatory Standard** | **100** | **1,000** | **100** |
| **Screening Level Source** | **4** | **4** | **4** |

| **Volatile Organic Compounds** | **2-Butanone** | **Acetone** | **Benzene** | **cis-1,2-DCE** | **Ethylbenzene** | **MTBE** | **m,p-xylene** | **o-Xylene** | **Toluene** |
|---|---|---|---|---|---|---|---|---|---|
| **Most Conservative Commercial/Industrial Regulatory Standard** | **190,000** | **670,000** | **1.4** | **84** | **25** | **210** | **2,400** | **2,400** | **5,300** |
| **Screening Level Source** | **3** | **3** | **2** | **1** | **3** | **3** | **3** | **3** | **1** |

Notes:
1. DTSC Hero Note 3, June 2020, Non-cancer commercial soil screening level
2. DTSC Hero Note 3, June 2020, Cancer commercial soil screening level
3. EPA Regional Screening Levels, November 2020, commercial soil screening level
4. Protection of Groundwater Soil Screening Levels, Los Angeles Regional Water Quality Control Board

* Arsenic has a regional background concentration of 12 mg/kg per (DTSC, 2008. Determination of a Southern California Regional Background Concentration in Soil.)

| Soil Vapor Screening Levels for Detected Compounds (micrograms per cubic meter) | | | | | | | | |
|---|---|---|---|---|---|---|---|---|
| **Detected Compounds** | **Acetone** | **Gasoline Range Organics** | **Tetrachloroethene** | **Trichloroethene** | **cis-1,2-DCE** | **Trichloro-flouro-methane** | **Toluene** | **Carbon Disulfide** |
| **Commercial/Industrial Regulatory Standard** | **1.40E+08** | **130,000** | **2,000** | **3,000** | **35,000** | **5,300,000** | **1,300,000** | **3,100,000** |
| Screening Level Source | 3 | 3 | 1 | 3 | 2 | 2 | 2 | 3 |

Notes
1. DTSC Hero Note 3, June 2020, Cancer commercial indoor air screening level * 0.001 attenuation factor
2. DTSC Hero Note 3, June 2020, Non-Cancer commercial indoor air screening level * 0.001 attenuation factor
3. EPA Regional Screening Levels, November 2020 commercial indoor air screening level * 0.001 attenuation factor

Recent research demonstrates that the USEPA default AF of 0.03 is not representative of empirical vapor intrusion data collected for vapor intrusion sites in California [Lahvis and Ettinger, 2021]; therefore, default SVSLs were derived using published commercial/industrial air screening levels and the DTSC default sub-slab to indoor air AF of 0.001 [DTSC, 2011].

# FIGURES

**Site Vicinity**

Geosyntec consultants

Project No: LB1019A

September 2021

Figure 1

L:\GIS\LB1019\Project\2021\

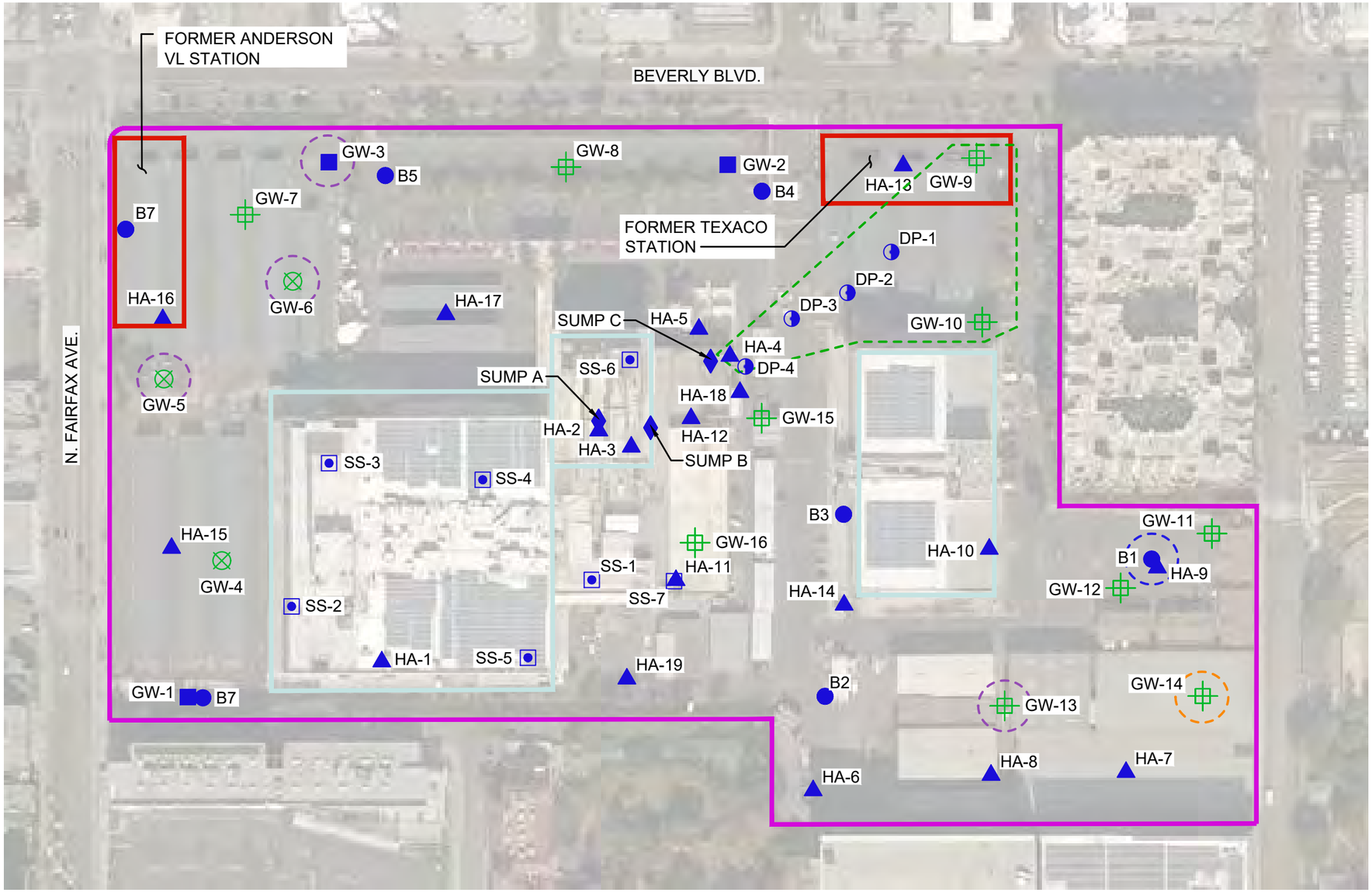


## LEGEND

- SOIL AND GROUNDWATER SAMPLING LOCATIONS (AUGUST 2019)
- DIRECT PUSH SOIL AND GROUNDWATER SAMPLING LOCATIONS (NOVEMBER 2018)
- SOIL AND VAPOR SAMPLING LOCATIONS (OCTOBER 2018)
- SOIL VAPOR SAMPLING LOCATIONS (OCTOBER 2018)
- SOIL, SOIL VAPOR, GROUNDWATER SAMPLING LOCATIONS (OCTOBER 2018)
- FORMER RETAIL GASOLINE STATION; FORMER TEXACO STATION
- EAST STUDIO BUILDING; MAIN STUDIO BUILDING; OFFICE BUILDING
- APPROXIMATE SITE BOUNDARY
- SOIL AND GROUNDWATER SAMPLING LOCATION TO 40' bgs (MAY 2020)
- SOIL AND GROUNDWATER SAMPLING LOCATION TO 17' bgs (MAY 2020)
- APPROXIMATE EXTENT OF FORMER TEXACO SERVICE STATION IMPACTS
- ELEVATED ARSENIC IN SOIL AT 1 FT BGS
- ELEVATED TPH IN SOIL AT 1-2.5 FT BGS
- TCE AND 1,2-DCE DETECTED IN GROUNDWATER ABOVE MCL

NOTE:

1. LOCATIONS ARE APPROXIMATE.

0 150'
SCALE IN FEET

SUMMARY OF KNOWN ENVIRONMENTAL CONDITIONS
TELEVISION CITY STUDIOS
7800 BEVERLY BOULEVARD
LOS ANGELES, CALIFORNIA

Geosyntec consultants

PROJECT NO: LB1019A | SEPTEMBER 2021

FIGURE 2

Q:\CADD\CBS TV\FIGURES\CBS TV FACILITY 8 - Last Saved by: SBerdy on 6/4/21

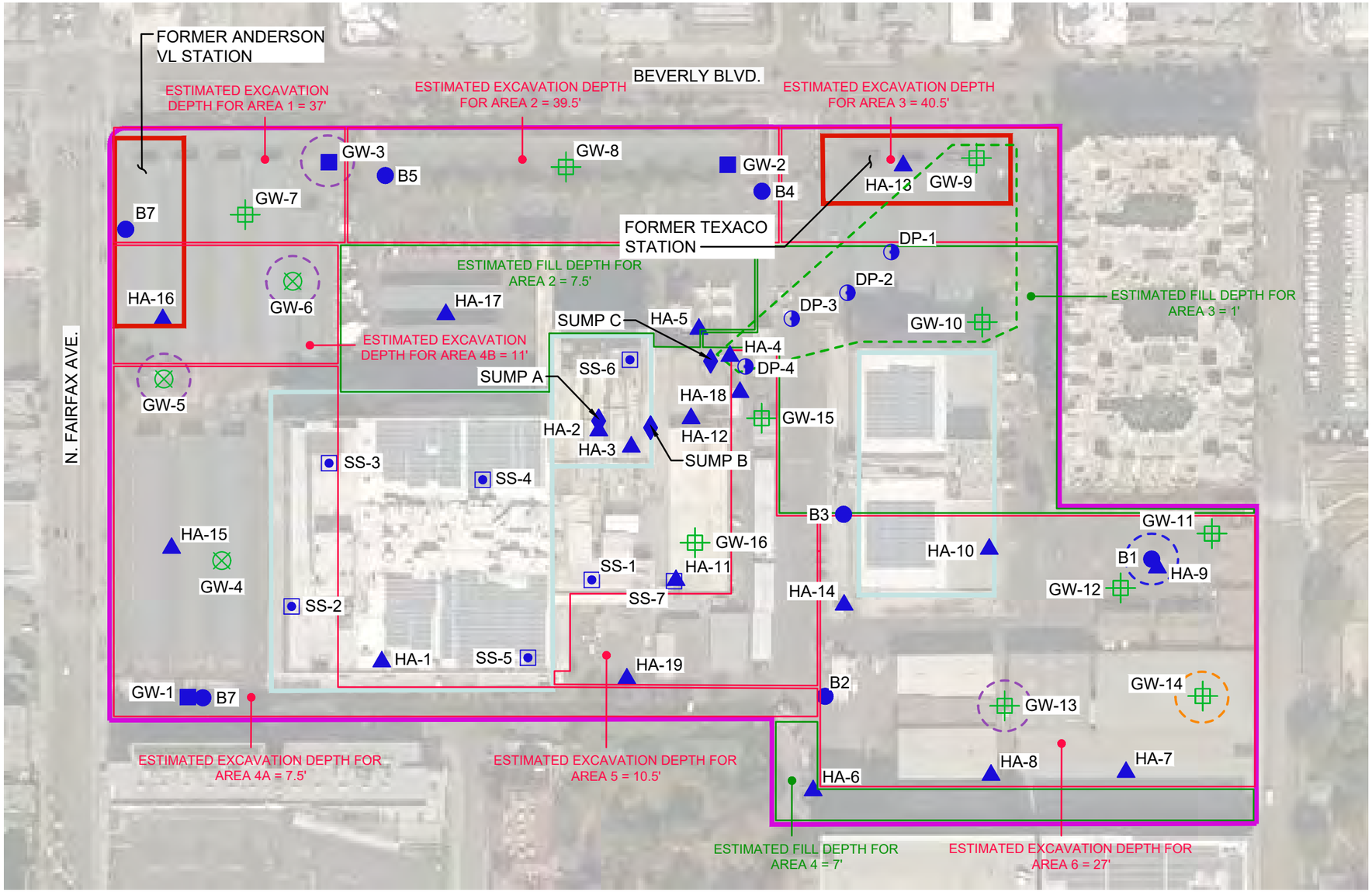


## LEGEND

- SOIL AND GROUNDWATER SAMPLING LOCATIONS (AUGUST 2019)
- DIRECT PUSH SOIL AND GROUNDWATER SAMPLING LOCATIONS (NOVEMBER 2018)
- SOIL AND VAPOR SAMPLING LOCATIONS (OCTOBER 2018)
- SOIL VAPOR SAMPLING LOCATIONS (OCTOBER 2018)
- SOIL, SOIL VAPOR, GROUNDWATER SAMPLING LOCATIONS (OCTOBER 2018)
- FORMER RETAIL GASOLINE STATION; FORMER TEXACO STATION
- EAST STUDIO BUILDING; MAIN STUDIO BUILDING; OFFICE BUILDING
- APPROXIMATE SITE BOUNDARY
- SOIL AND GROUNDWATER SAMPLING LOCATION TO 40' bgs (MAY 2020)
- SOIL AND GROUNDWATER SAMPLING LOCATION TO 17' bgs (MAY 2020)
- APPROXIMATE EXTENT OF FORMER TEXACO SERVICE STATION IMPACTS
- ELEVATED ARSENIC IN SOIL AT 1 FT BGS
- ELEVATED TPH IN SOIL AT 1-2.5 FT BGS
- TCE AND 1,2-DCE DETECTED IN GROUNDWATER ABOVE MCL

NOTE:

1. LOCATIONS ARE APPROXIMATE.

0 150'
SCALE IN FEET

PRELIMINARY SITE SOIL GRADING AND OVER EXCAVATION PLANS
TELEVISION CITY STUDIOS
7800 BEVERLY BOULEVARD
LOS ANGELES, CALIFORNIA

Geosyntec consultants

PROJECT NO: LB1019A | SEPTEMBER 2021

FIGURE 3

Q:\CADD\CBS TV\FIGURES\CBS TV FACILITY 7 - Last Saved by: SBerdy on 6/4/21

# Appendix G.2

Phase I Environmental Site Assessment



GRS GROUP

LOCAL KNOWLEDGE | GLOBAL PERSPECTIVE

877 GRS CRE1
+1 213 908 2173
www.grs-global.com

Los Angeles
New York
Chicago
San Francisco
San Diego
Phoenix
Atlanta
Richmond
Dallas
London

**Assessment**

**Title Insurance**

**Transaction Management**

**Financial Advisory**

# PHASE I
# ENVIRONMENTAL SITE ASSESSMENT

PROPERTY REFERENCE:
CBS Studios
7800 Beverly Blvd.
Los Angeles, CA 90036

LOCAL KNOWLEDGE | GLOBAL PERSPECTIVE

# PHASE I ENVIRONMENTAL SITE ASSESSMENT

**Prepared for:**

Square Mile TVC LLC,
Hackman Capital Acquisition Company, LLC and
Television City Studios, LLC.

**Property Identification**

CBS Studios
7800 Beverly Blvd.
Los Angeles, CA 90036

**Prepared by:**

Global Realty Services Group
300 Spectrum Center Drive, Irvine, CA 92618
(312) 476-7621 | +1 213 908 2173 | www.grs-global.com

Site Reconnaissance: October 17, 2018
Report Date: October 26, 2018
GRS Project #: 18-37463.1

# TABLE OF CONTENTS


**Overview..... 1**

Data Gaps..... 1

Limiting Conditions..... 2

Executive Summary..... 2

Conclusions..... 5

Recognized Environmental Conditions..... 5

Controlled Recognized Environmental Conditions..... 5

Historical Recognized Environmental Conditions..... 6

De Minimis Environmental Conditions..... 6

Additional Services..... 6

**1.0 Introduction..... 7**

1.1 Purpose and Use..... 7

1.2 Scope of Assessment..... 7

1.3 Additional Services..... 8

1.4 Reliance..... 8

1.5 Methodology..... 9

1.6 Terminology..... 10

1.7 Deviations..... 10

1.8 Special Terms and Conditions..... 10

**2.0 Property Description..... 11**

2.1 Legal Description..... 11

2.2 Reconciliation of Property Data..... 11

2.3 Site and Vicinity General Characteristics..... 11

2.4 Current Use..... 12

2.5 Description of Improvements..... 12

2.6 Potentially Sensitive Improvements..... 12

2.7 Adjoining Properties..... 14

**3.0 Client Provided Information..... 15**

3.1 Owner, Property Manager, and Occupant Information..... 15

**4.0 Records Review..... 16**

4.1 Regulatory Records..... 16

4.1.1 Subject Property..... 17

4.1.2 Off-Site Properties..... 19

4.1.3 Evaluation of Vapor Encroachment Conditions..... 21

4.1.4 Additional Environmental Record Sources..... 22

4.2 Physical Setting..... 22

4.2.1 Topography..... 22

4.2.2 Geology..... 22

4.2.3 Hydrology..... 22

4.3 Historical Use..... 23

4.3.1 Summary..... 23

4.3.2 Aerial Photographs..... 24

4.3.3 Fire Insurance Maps..... 25

4.3.4 Property Tax Files..... 25

4.3.5 Recorded Land Title Records..... 25

4.3.6 USGS Topographic Maps..... 25

4.3.7 Local Street Directories..... 26

4.3.8 Building Department Records..... 26

# TABLE OF CONTENTS


4.3.9 Zoning/Land Use Records..... 27
4.3.10 Other Historical Sources..... 27
4.3.11 Prior Assessments..... 27
4.3.12 Data Failure..... 28
**5.0 Site Reconnaissance..... 29**
5.1 Common Concerns..... 29
5.2 Additional Concerns..... 32
5.3 Adjoining Properties..... 33
**6.0 Interviews..... 34**
**7.0 Additional Services..... 35**
Asbestos-Containing Building Materials..... 35
**8.0 Certification..... 36**
**Appendices**
A: Site Location and Site Plan..... 37
B: Photographs..... 42
C: Scope of Work..... 88
D: Property Data..... 92
E: Analytical Results..... 113
F: Aerial Photographs..... 115
G: Fire Insurance Maps..... 132
H: Topographic Maps..... 135
I: Mapped Regulatory Report..... 151
J: Regulatory Documents..... 528
K: City Directories..... 530
L: Prior Reports..... 593
M: Title Records..... 1256
N: Other Supporting Documents..... 1282
O: Qualifications..... 1522

## Overview

| | |
|---|---|
| **Property Name** | CBS TV City Facility |
| **Property Address** | 7800 Beverly Boulevard, Los Angeles, California 90036 |
| **Building Area** | Capleman (East Studio) Building A (85,555 square feet), Service Building B (226,390 square feet), Studio Building C (207,860 square feet), Support Building D (144,875 square feet), Prize Storage Buildings #1 and #2 (13,750 square feet), Storage Building #3 (14,500 square feet), and five bungalows used for storage (2,604 square feet (Prior Phase I Environmental Site Assessment, Terracon 11/2017) |
| **Units** | One |
| **Property Area** | 24.5 acres |
| **Year Built** | 1947 through 2016 (City of Los Angeles Department of Building and Safety) |
| **Current Use** | General office administration, filming, set construction, painting, woodworking, garment washing/drying, media maintenance and lighting maintenance |
| **Historical Use** | Undeveloped land as early as 1894 and developed for commercial use in the 1930s |
| **Known Release** | Former release associated with former gasoline station on the northeastern portion of the site, former release associated with former USTs on the Property |
| **Suspected Release** | None current |
| **Regulatory Records** | Regulatory records were found for the subject Property, and evidence of related concerns was identified. |
| **AULs** | No Activity and Use Limitations were identified. |
| **Engineering Controls** | No Engineering Controls were identified. |
| **Environmental Liens** | No Environmental Liens were reported by the client or identified by GRS\|Corteq. |

| **Conclusions** | **Summary** |
|---|---|
| REC | Recognized Environmental Conditions were identified as a result of lack of documentation associated with a former gasoline station located on the northwest corner of the Property |
| CREC | Constituents associated with gasoline remain in the groundwater near the former Texaco Gasoline Station at the northeast corner of the Property. This site received Completed - Case Closed in 2012; however, is classified as a Controlled Recognized Environmental Condition (CREC) for the Property due to the remaining gasoline constituents. |
| HREC | Historical Recognized Environmental Conditions were identified as a result of former USTs |
| Opinion | Identified conditions do not indicate environmental impact to the Property |
| Data Gaps | One or more potentially significant data gaps was identified |

| **ADDITIONAL SERVICES** | |
|---|---|
| **Issue** | **Summary** |
| Asbestos | Suspect materials were observed to be in good condition. All suspect materials should be handled with due caution and in accordance with applicable regulations. |

## Data Gaps

Data gaps occur when, despite good faith efforts, the consultant is unable to identify information required to satisfy the objectives of the assessment. Data gaps may result from incompleteness in any of the activities required by the ESA Standard, or by limiting conditions encountered during completion of the work. The ESA Standard requires that data gaps be identified in the report when they significantly impact the ability of the consultant to identify Recognized Environmental Conditions at the Property.

- Four underground storage tanks not associated with the former gas station were previously removed from the Property in 1988 and 1993. No related documentation of the UST closure or subsurface sampling performed at the time of the closure was available for review. As a result, no assessment of the presence of residual impacts or potential for vapor encroachment has been performed.

## Limiting Conditions

GRS|Corteq encountered the following limiting conditions in completion of the work:

- Site observations were limited to those areas identified in Section 5. Unidentified conditions may exist in areas not observed.

- No response to our requests for regulatory information has been received. GRS|Corteq forwarded a FOIA request to the Los Angeles Fire Department, but has received no response. GRS|Corteq telephoned the agency on October 23, 2018, but was informed that related information can be provided only through the FOIA process.

## Executive Summary

The term "Recognized Environmental Condition" means the presence or likely presence of any hazardous substances or petroleum products in, on, or at a property: (1) due to any release to the environment; (2) under conditions indicative of a release to the environment; or (3) under conditions that pose a material threat of a future release to the environment. De minimis conditions are not Recognized Environmental Conditions.

We have performed a Phase I Environmental Site Assessment in conformance with the scope and limitations of ASTM Practice E 1527-13 of 7800 Beverly Boulevard, Los Angeles, California, the "Property". Any exceptions to or deletions from this practice are described in Section 1.7 of this report. This assessment has revealed no evidence of Recognized Environmental Conditions in connection with the Property, except for the following:

- A gasoline station was formerly located on the northwest corner of the Property. No information regarding the status of the former USTs and other operations was located during this assessment.

The Property consists of a 24.5-acre, irregular-shaped parcel located on the southwest corner of Beverly Boulevard and North Fairfax Avenue within the incorporated limits of the City of Los Angeles, Los Angeles County, California. The Property is developed with twelve (12) buildings including the Cappleman (East Studio) Building A (85,555 square feet), Service Building B (226,390 square feet), Studio Building C (207,860 square feet), Support Building D (144,875 square feet), Prize Storage Buildings #1 and #2 (13,750 square feet), Storage Building #3 (14,500 square feet), and five bungalows used for storage (2,604 square feet). In addition to the structures, the Property is improved with open storage space, carports covered with solar panels, trailers, asphalt/concrete paved areas, landscaped areas, and utilities. The Property was observed to be occupied by CBS Television City, a television production studio and administrative facility. Onsite activities include general office administration, filming, set construction, painting, wood working, garment washing/drying, media maintenance, and lighting maintenance.

No environmentally sensitive activities are conducted on site; however, the Property is situated approximately 0.6 mile north of the La Brea Tar Pits National Natural Landmark and naturally-occurring tar has presumably seeped up from the ground in the Property vicinity for tens of thousands of years. Surface fittings associated with a subsurface tar removal system were observed near the southwest corner of the Support Building. The Property's tar collection system is serviced on a regular basis by Worldwide Recovery and the accumulated

tar collected in 55-gallon drums for proper off-site disposal or recycling. No evidence of related environmental concerns was identified in association with the Property's tar collection system. A methane monitoring system is in operation within Cappleman East/Studio Building A. In addition, several methane gas vent pipes associated with a methane gas mitigation system were observed protruding from the earth at various exterior locations throughout the Property. According to Mr. David M. McElwain, Managing Director of Environmental, Health, Safety & Workers Compensation for CBS Television Network, the methane concerns are associated with naturally-occurring subsurface conditions in the vicinity. The tar collection and methane gas mitigation systems do not appear to represent a significant environmental concern so long as they continue to be maintained and operated in accordance with all applicable industry standards and/or regulatory requirements. Copies of associated documentation have been included as supporting documents (Appendix N). It should be noted that according to the LA County Bureau of Land Management there are no active oil or gas wells on the Property.

Based on a review of historical information, the site consisted of undeveloped and/or vacant land, from as early as 1894 through the 1920s, at which time the site was identified within the Salt Lake Oil Fields and La Brea Oil Field. In the early 1930s, the northwestern corner of the site was developed with a gasoline station, which was redeveloped into a drive-in restaurant by 1937. In the 1930s and 1940s, the western portion of the site was developed with a football stadium (Gilmore Stadium) and baseball stadium (Gilmore Field) and the drive-in restaurant at the northwest corner remained. By the early 1950s, Gilmore Stadium was razed and development of the existing CBS facility commenced on the central and western portions of the site. A gasoline station and mini golf course were developed on the northeastern portion of the site in the 1950s. By the 1960s, Gilmore Field, the mini golf course and retail buildings located on the northwestern portion of the site were razed. The gasoline station on the northeastern portion of the site was razed by the early 1990s. The CBS facility underwent expansion in the 1970s and early 1990s, and has remained relative unchanged through the present.

The site and surrounding properties were identified within the Salt Lake Oil Fields and La Brea Oil Field on the 1920, 1921, 1924 and 1926 topographic maps. Based on a review of the topographic maps and the on-line California Department of Conservation - Division of Oil, Gas & Geothermal Resources (DOGGR)-Well Finder database, oil/gas production wells were not identified on-site. Numerous wells and oil derricks were denoted on the surrounding properties on the topographic maps and in the aerial photographs reviewed, however, no oil derricks were noted on the site in the aerial photographs reviewed.

The surrounding properties consisted of undeveloped, agricultural and/or vacant land from as early as 1894 through the 1920s. Commercial retail development commenced on the adjacent properties north and west of the site in the 1930s, with additional developments by the 1960s. The properties to the adjacent east and south of the site consisted of commercial retail buildings from as early as the 1940s through the 1980s and 1990s when retail/residential redevelopment commenced and has remained relatively unchanged through the present.

Three adjoining sites of environmental interest for the Property including The Grove at Farmer's Market (6301 003rd), SH Olsen Gas Station (7721 Beverly Boulevard) and Mr. Clean Cleaners (115 North Fairfax Avenue). These sites are further discussed in Section 4.1.2. None of the other historical occupants of nearby properties are expected to have conducted activities likely to have resulted in adverse environmental impacts to the subject Property.

The Property was identified on the UST, SWEEPS UST, AST, CA FID UST, FTTS, HIST FTTS, EMI, CHMIRS, ENF, CIWQS, RGA LUST, FINDS, LUST, HIST UST, HAZNET, WDS, HIST CORTESE, and EDR HIST AUTO databases. These listings are further discussed in Section 4.1.1.

GRS Group reviewed correspondence related to documents related to the termination of an NPDES permit and an Equipment Transfer Agreement. Mr. Jeff Mapes, the site manager, noted there was a sump at Service Building B that used to collect groundwater which was pumped to the old Siemens Filtration plant and then to stormwater trough; however, the Siemens Filtration plant was removed in 2015. Based on documents provided by the User, this former Siemens Filtration Plant appears to have been part of a groundwater treatment system noted above installed by Texaco (Chevron). These documents discuss a water and vapor treatment unit located in the basement (building not noted ) with treated groundwater discharged by a sump; a vapor extraction line is also present. We also reviewed an Equipment Transfer Agreement dated August 20, 2015, which transfers ownership of a sump and monitoring well (other minor items included) from Chevron to CBS. The photos attached to the Agreement seem to show possible treatment tanks and pumping equipment. Lastly, a letter from the Water Board to CBS dated September 30, 2015 notes the treatment devices have been removed, there is no discharge from the former equipment and the General NPDES Permit CAG994004 is terminated.

Regulatory records were identified indicating a prior release or use of hazardous materials at the Property.

- Texaco Station at 7718 Beverly Boulevard, formerly located on the northeastern portion of the site, listed in the HIST CORTESE, LUST, HIST UST, CA FID UST, HAZNET, and SWEEPS UST regulatory databases. Based on a review of the HISTUST, CA FID UST and SWEEPS listings, this facility was equipped with one 10,000-gallon underground storage tanks (UST) and three 12,000-gallon USTs, which were removed in 1991. Based on a review of the leaking underground storage tank (LUST) listing the status of this LUST case is listed as "Completed - Case Closed" as of November 29, 2012.

- Anderson V L Gas Station at 7870 Beverly Boulevard, listed on the EDR Historical Auto database, formerly located on the northwest portion of the site, this facility is denoted as a gasoline service station in 1937.

- CBS: Corp., Television City, and CBS Studios at 7800 Beverly Boulevard, listed on the AST, CA FID UST, SWEEPS, UST, HIST UST, UST, HAZNET, ENF, FINDS, EMI, WDS, CHMIRS, LUST, HIST CORTESE, RGA LUST, FTTS, HIST FTTS regulatory databases. Based on a review of the HAZNET listing, numerous waste streams were generated on-site between the years 1997 and 2015 including: aqueous solution, hydrocarbons, solvents, adhesives, waste paints, laboratory waste chemicals, and organic solids. Based on a review of available data, one 1,000-gallon diesel UST, and two 8,000-gallon diesel USTs were installed at the site in 1952 and a 500-gallon diesel UST was installed in 1956. On September 17, 1998, the LAFD-CUPA issued a UST case closure letter for the USTs located on the CBS property.

GRS|Corteq identified the following as properties of concern but does not consider them RECs:

- The Grove at Farmers Market at 6301 W. 3rd, adjoining down-gradient to the south, listed in the SLIC database. Information was reviewed on-line at the RWQCB Geotracker database and the status of the Cleanup Program at this facility is listed as "Open - Verification Monitoring as of January 21, 2000." Based on assessments completed on this property, soil, soil gas, and groundwater beneath this property are reportedly impacted with petroleum hydrocarbon. Given the down-gradient location and the property being redeveloped as a shopping center this site is not considered a REC.

- Olsen S H Gas Station at 7721 Beverly Boulevard, approximately 100 feet upgradient to the north, listed on the EDR Historical Auto database. Based on a review of the listing, this facility is listed as a gasoline and oil service station from 1933 through 1951. No

release was reported and the property redeveloped as a Rodeway Inn. This site is not considered a REC.

- Mr. Clean Cleaners at 115 North Fairfax Avenue, approximately 100 feet cross-gradient to the west, listed in the DRYCLEANERS and EDR Hist Cleaner regulatory database from 2001 to 2014. Mr. Clean Cleaner is listed as having inactive dry cleaning equipment that utilized perchloroethylene and is currently listed with an active permit for petroleum-based dry cleaning equipment. The site is not listed as a RCRA generator and given the cross-gradient location and no reported release is not considered a REC.

No regional contamination has been identified within the target search area.

Additional discussion of the Property and properties of concern can be found in Section 4.1.1 and 4.1.2.

As previously discussed, the lack of information regarding the former gasoline station located on the northwest corner of the Property is considered a Significant Data Gap.

## Conclusions

### Recognized Environmental Conditions

The term "Recognized Environmental Condition" means the presence or likely presence of any hazardous substances or petroleum products in, on, or at a property: (1) due to any release to the environment; (2) under conditions indicative of a release to the environment; or (3) under conditions that pose a material threat of a future release to the environment. De minimis conditions are not Recognized Environmental Conditions.

We have performed a Phase I Environmental Site Assessment in conformance with the scope and limitations of ASTM Practice E 1527-13 of 7800 Beverly Boulevard, Los Angeles, California, the "Property". Any exceptions to or deletions from this practice are described in Section 1.7 of this report. This assessment has revealed no evidence of Recognized Environmental Conditions in connection with the Property, except for the following:

- A gasoline station was formerly located on the northwest corner of the Property. No information regarding the status of the former USTs and other operations was located during this assessment.

### Controlled Recognized Environmental Conditions

A Controlled Recognized Environmental Condition exists when a Recognized Environmental Condition has been addressed to the satisfaction of the applicable regulatory authority with hazardous substances or petroleum products allowed to remain in place subject to the implementation of required controls; for example, where property use restrictions, activity and use limitations, institutional controls, or engineering controls are required as conditions of regulatory approval, or where cleanup has been completed to a commercial use standard, but does not meet unrestricted residential cleanup criteria, this would be considered a Controlled Recognized Environmental condition. Despite the name, no evaluation of the adequacy, implementation, or continued effectiveness of the required controls is required in completion of the Phase I.

The following Controlled Recognized Environmental Conditions were identified:

- Constituents associated with gasoline remain in the groundwater near the former Texaco Gasoline Station at the northeast corner of the Property. This site received Completed - Case Closed in 2012; however, is classified as a Controlled Recognized Environmental Condition (CREC) for the Property due to the remaining gasoline constituents.

**Historical Recognized Environmental Conditions**

An Historical Recognized Environmental Condition is identified when a past release of any hazardous substances or petroleum products that has occurred in connection with the property and has been addressed to the satisfaction of the applicable regulatory authority or meeting unrestricted use criteria established by a regulatory authority, without subjecting the property to any required controls.

Historical Recognized Environmental Conditions were identified as follows:

- Three USTs including one 1,000-gallon diesel UST, two 8,000-gallon diesel USTs and one 500-gallon diesel UST were decommissioned by removal in 1988. Following remediation of groundwater and soil, the LAFD-CUPA issued a UST closure letter. Based on the removed status and regulatory LUST closure, the four former USTs are classified as an HREC for the Property.

**De Minimis Environmental Conditions**

De minimis conditions generally do not present a threat to human health or the environment and that generally would not be the subject of an enforcement action if brought to the attention of appropriate governmental agencies. Conditions determined to be de minimis conditions are not Recognized Environmental Conditions nor Controlled Recognized Environmental Conditions.

- A hydraulic trash compactor is located on the east side of the loading bay area to the south of Support Building B. Oily staining and grit, apparently associated with leaking hydraulic oil and/or compactor wastes, was observed in the area of the associated hydraulic oil reservoir. The staining and grit appeared to be confined to the underlying concrete surface and covered an area of approximately five to ten square-feet. Based on GRS|Corteq's visual observations, the staining/grit does not appear to present a threat to human health or the environment and would be unlikely to be the subject of an enforcement action if brought to the attention of regulatory authorities. Consequently, the observed staining/grit has been classified as a De Minimis Environmental Condition for the purposes of this Assessment.

## Additional Services

Additional services were provided to evaluate non-ASTM considerations as identified in Section 1.3. Evidence of related conditions of concern was identified during completion of the Assessment as follows:

- Asbestos-Containing Materials (ACMs) - Suspect ACMs were identified at the Property. The materials were found to be in good condition.

# 1.0 Introduction

This Phase I Environmental Site Assessment was performed by GRS|Corteq for Hackman Capital Acquisition Company, LLC (HCAC), and was prepared by GRS|Corteq Field Professional Tina French. It was reviewed by Senior Reviewer Paul Aronson.

## 1.1 Purpose and Use

This assessment along with findings and conclusions (collectively, the Assessment) is intended to support evaluation of the Property by our Client prior to acquisition of the Property. GRS|Corteq has performed the agreed services in order to identify Recognized Environmental Conditions (RECs). The supporting work was not intended to be exhaustive or to guarantee the identification of every possible issue of potential concern, and may not be construed as a warranty or guarantee of any kind.

This report is the intellectual property of GRS|Corteq, and may not be used or relied upon without GRS|Corteq's express written authorization. Unauthorized use of this report is a violation of GRS|Corteq's legal rights. Any unauthorized user of this report shall be subject to civil and criminal penalties and shall be responsible to indemnify, defend and hold GRS|Corteq harmless from any and all losses, damages and claims arising, in any part, from such use. When allowable under contract, GRS|Corteq may authorize additional parties to rely on the results of this assessment. Unless otherwise agreed in writing, such parties shall be considered as parties to the agreement under which the work was performed.

## 1.2 Scope of Assessment

This assessment was conducted in accordance with an agreement governing the nature, scope intent and purpose of the work and consistent with the scope and limitations of ASTM E 1527-13, Standard Practice for Environmental Site Assessments: Phase I Environmental Site Assessment Process, the "ESA Standard" and any additional requirements identified in the agreement under which the work was performed.

Since GRS|Corteq's responsibilities are limited by the agreed scope of work, an understanding of activities not included within that scope of work is important to proper use of the information contained in this Report. Some clarification of the work performed is provided below, but a more complete list of inherent limitations is provided at Appendix C.

- No environmental site assessment can wholly eliminate uncertainty regarding the potential for Recognized Environmental Conditions in connection with a property. The ESA Standard identifies a balance between competing goals to reduce uncertainties within reasonable constraints of time and cost, and this assessment is intended to reduce, but not eliminate, uncertainty regarding the potential for Recognized Environmental Conditions in connection with the property within reasonable limits of time and cost. The User of the Report should be thoroughly familiar with the ESA Standard in order to assure an appropriate understanding of limitations inherent in the agreed scope of services.

- In some cases conditions encountered during completion of the Assessment, for example limited access portions of the Property, can influence our ability to fulfill the objectives of the assessment. Where applicable, such limiting conditions are identified in the report. Also, certain work is specifically excluded by the ESA Standard. Unless expressly identified in the agreement for services, all tasks identified by the ESA Standard as "Non-Scope Considerations" are excluded from this Assessment.

- Reconnaissance conducted during this assessment was limited to accessible areas of the Property and specific areas identified in this Report. Accordingly, conditions may exist

which were not identified as a result of our assessment and which may impact our conclusions concerning the condition of the Property. Any conditions known or discovered which were not identified during the completion of this assessment should be reported to GRS|Corteq upon discovery and may impact the conclusions and recommendations of this Report.

- When provided by the client, GRS|Corteq has considered "User Provided Information" in completion of this Assessment; however GRS|Corteq has no control over such information and cannot guarantee the User's satisfaction of requirements for All Appropriate Inquiry (AAI).

- Limited information concerning regulatory compliance was utilized in preparation of this Assessment; however the work is not intended as a compliance audit and may not be relied upon or utilized as evidence of regulatory compliance.

- The certification of AAI included in this report is intended to reflect all tasks required of the Environmental Professional in accordance with 40 CFR 312, EPA's rule on All Appropriate Inquiry.

## 1.3 Additional Services

The presence of 'environmental' conditions such as asbestos-containing materials, lead-based paint, lead in drinking water, wetlands, endangered species, elevated radon concentrations, etc. can result in liabilities for property owners and disrupt planned operations or cash flow and is generally beyond the scope of a Phase I assessment as defined by the ESA standard. The following additional services have been performed at the request of our Client. Any services not identified below are expressly excluded from this assessment. All work described is in the context of and subject to the principles underlying the ESA Standard.

***Asbestos-Containing Building Materials***

During completion of the site reconnaissance, GRS|Corteq looked for and observed the condition of building materials commonly found to contain asbestos. No sampling was conducted. This assessment is intended as a limited screen to facilitate a real estate transaction and may not be used to satisfy regulatory requirements concerning the management or demolition of asbestos-containing materials.

## 1.4 Reliance

This report has been prepared for the use of Deutsche Bank and any of its affiliates or subsidiaries, including but not necessarily limited to Deutsche Bank Trust Company Americas; Deutsche Bank Securities, Inc; Deutsche Bank AG; German American Capital Corp, collectively and hereafter referred to as Deutsche Bank.

This report is for use and benefit of, and may be relied upon by Television City Studios, LLC and Deutsche Bank, or any of its co-lenders, syndicates, participants, affiliates, agents, advisors, successors and assigns, initial and subsequent holders from time to time of any debt, any indenture trustee, servicer or other agent acting on behalf of such holders of such debt and/or debt securities; any rating agencies; and the institutional provider(s) from time to time of any liquidity facility or credit support for such financings; and their respective successors and assigns.

As such, each of the parties described above, rating agencies and certain investors involved in the type of securitizations described below may use and rely on this report in its entirety, including reference to our name and the inclusion (whether in paper, digital, electronic, or any other form) or description of such reports in disclosure documents, and if such reports

are included in the disclosure documents, the reference to our name under caption " Experts" in such disclosure documents, and this shall serve as a written consent to the foregoing, which consent may be filed with the Securities and Exchange Commission. Said securitizations may be either of the following two types:

a) A private placement Rule 144A offering to "qualified institutional buyers", as defined by Rule 144A ("Private Offering"), or
b) A publicly registered offering of securities ("Public Offering").

In the case of Public or Private Offering, Client may accurately disclose the results of this report and the identity of our firm in the Offering Document or private placement memorandum.

## 1.5 Methodology

**Recognized Environmental Conditions**

Criteria for the identification of Recognized Environmental Conditions vary substantially across the industry. Some Environmental Professionals identify Recognized Environmental Conditions whenever there is a possibility of impact to a property, while others identify Recognized Environmental Conditions only when presented with direct evidence that a release has occurred. The ESA Standard defines a REC in terms of the "presence or likely presence" of hazardous materials under conditions that indicate an existing, past, or threatened release. By this definition the mere possibility of a release fails to fulfill the definition of a REC. GRS|Corteq considers both the known and likely presence of hazardous materials and conditions indicative of a release in identifying Recognized Environmental Conditions. The possible presence of hazardous materials, or mere possibility of a release does not typically represent a Recognized Environmental Condition.

**Controlled Recognized Environmental Conditions**

Where a release has been mitigated according to regulatory requirements, but residual contamination exceeds residential cleanup thresholds, additional action may be required in managing the property. Requirements may be as simple as assuring the property is not used for residential purposes, or may require more active measures such as the prohibition of other activities or maintenance of engineering controls. Under these conditions, a REC continues to exist at the property. In order to distinguish it from situations in which investigation or cleanup is generally considered to be appropriate, this situation is referred to as a CREC. When encountered, CRECs will be identified as a type of REC and discussed in the Conclusions section of this report. It is important to understand; however, that in accordance with the ESA Standard verification that appropriate controls are in effect is beyond the scope of the Phase I.

**Historical Recognized Environmental Conditions**

An Historical Recognized Environmental Condition may be identified when a past release of any hazardous substances or petroleum products that has occurred in connection with the property has been remediated. The ESA Standard allows for reclassification of Recognized Environmental Conditions as Historical Recognized Environmental Conditions once a release has been addressed to the satisfaction of the applicable regulatory authority or meeting unrestricted use criteria established by a regulatory authority, without subjecting the property to any required controls. Note that Recognized Environmental Conditions identified previously which have been investigated with no evidence of a release found would no longer be classified as Recognized Environmental Conditions or Historical Recognized Environmental Conditions, since it has been demonstrated that no release has occurred.

**Vapor Encroachment**

In general, the principles and methodology of Tier 1 Screening as described in ASTM E2600-15 were utilized to identify Recognized Environmental Conditions resulting from the presence of vapors beneath the property; however, the identification of Vapor Encroachment Conditions and provisions relating to reporting and conclusions are beyond the scope of Phase I assessment. Our evaluation is based entirely upon information discovered during completion of this Phase I assessment and is intended solely to aid in the identification of Recognized Environmental Conditions.

## 1.6 Terminology

Hazardous Material - The ESA Standard defines the terms *hazardous substance* and petroleum products, however the terms are often used in conjunction, resulting in an awkward phrase where a simpler term would be desirable. The term hazardous material is used in this report to include both hazardous substances and petroleum products as those terms are defined by the ESA Standard.

Material Threat of a Release - There is sometimes confusion regarding the meaning of the phrase "material threat of release." A *material threat* is defined within the context of the ESA Standard as "a physically observable or obvious threat which is reasonably likely to lead to a release..." The material threat of a release is used in consideration of the likelihood of a future release and has no application in consideration of an historical release.

## 1.7 Deviations

The ESA Standard characterizes issues which are beyond the scope of assessment as Non-Scope Considerations. Any inclusion of these issues or considerations in this assessment is described earlier in this Section: Scope of Assessment. Inclusion of this work is limited to the scope identified in the agreement under which the work was performed, is subject to underlying principles and limitations of the ESA Standard, and shall not be construed as evidence of a responsibility to evaluate other such issues or considerations.

The ESA Standard allows written interview of property owners and occupants, but is structured in a way which promotes oral interview of State and/or Local Government Officials. Nonetheless, many state and governmental officials will provide information only upon receipt of written requests submitted under the Freedom of Information Act. Information requested or received as a result of such requests may be employed in this assessment in lieu of oral interview of state and local government officials.

## 1.8 Special Terms and Conditions

This Assessment has been performed in accordance with an agreement governing the nature, scope, extent and purpose of the work. Any conflicting provisions of that agreement supersede the provisions of other requirements referenced herein.

# 2.0 Property Description

| | |
|---|---|
| **Property Name** | CBS TV City Facility |
| **Property Address** | 7800 Beverly Boulevard, Los Angeles, California 90036 |
| **Building Area** | Capleman (East Studio) Building A (85,555 square feet), Service Building B (226,390 square feet), Studio Building C (207,860 square feet), Support Building D (144,875 square feet), Prize Storage Buildings #1 and #2 (13,750 square feet), Storage Building #3 (14,500 square feet), and five bungalows used for storage (2,604 square feet (Prior Phase I Environmental Site Assessment, Terracon 11/2017) |
| **Property Area** | 24.5 acres |
| **Year Built** | 1947 through 2016 (City of Los Angeles Department of Building and Safety) |
| **Current Use** | General office administration, filming, set construction, painting, woodworking, garment washing/drying, media maintenance and lighting maintenance |
| **Number of Buildings** | Twelve (12) including Cappleman (East Studio) Building A, Service Building B, Studio Building C, Support Building D, Prize Storage Buildings #1 and #2, Storage Building #3, and five bungalows (storage) |
| **Access** | From Beverly Boulevard or North Fairfax Avenue |

## 2.1 Legal Description

No legal description was provided for our consideration; however, according to the Los Angeles County Assessor, the Property is identified as Tax Parcels 5512-001-003, 5512-002-001, 5512-002-002 and 5512-002-009. According to the Assessor's Office and for the purposes of this report, the Property is legally described as follows:

- 5512-001-003 - **TR=15680*(EX OF ST) LOT 1.*
- 5512-002-003 - *RANCHO LA BREA THAT PART OUTSIDE L A CITY OF LOT COM AT INTERSECTION OF S LINE OF BEVERLY BLVD PER OR6114-299 WITH S PROLONGATION OF W LINE OF GENESEE AVE TH E ON SD S LINE 365.88 FT TH S 0Â¢00'37" E 483.81 FT TH S 89Â¢48'30" W 366.18 FT TH N 0Â¢00'30" W 483.73 FT TO BEG*
- 5512-002-002 - *RANCHO LA BREA THAT PART IN L A CITY OF LOT COM AT INTERSECTION OF S LINE OF BEVERLY BLVD PER OR6114-299 WITH PROLONGATION OF W LINE OF GENESEE AVE TH E ON SD S LINE 365.88 FT TH S 0Â¢00'37" E 483.81 FT TH S 89Â¢48'30" W 366.18 FT TH N 0Â¢00'30" W 483.73 FT TO BEG*
- 5512-002-009 - *RANCHO LA BREA FOR DESC SEE ASSESSOR'S MAPS POR OF SAID RANCHO*

Property boundaries were identified by the Key Site Contact at the time of our site reconnaissance.

## 2.2 Reconciliation of Property Data

Improvements observed at the Property are consistent with information provided at the time of our engagement. No significant deviations were identified.

## 2.3 Site and Vicinity General Characteristics

The Property is located in a mixed-use commercial and residential area. Commercial properties in the area include multi-tenant office buildings, retail buildings, restaurants, banks, hotels, beauty salons, cleaners and gasoline station. The terrain is generally level. No surface waters were observed on or near the Property.

## 2.4 Current Use

No environmentally sensitive activities are conducted at the Property. The Property is used for general office administration, filming, set construction, painting, woodworking, garment washing/drying, media maintenance and lighting maintenance purposes. Occupants include CBS Studios.

## 2.5 Description of Improvements

| DESCRIPTION OF IMPROVEMENTS | |
|---|---|
| **Building** | One, three-story with penthouse office and studio, two, five-story with mezzanine, one, three-story with mezzanine, eight, one-story buildings |
| **Construction** | The buildings are primarily wood-framed structures with interior wood framing |
| **Exterior Finishes** | Painted wood and metal |
| **Interior Finishes** | Painted drywall, acoustical ceiling tile systems, tile, wood and carpeted floors |
| **Parking** | Surface parking is provided on-site |
| **Amenities** | None |
| **Heating Fuel** | Electricity and natural gas |
| **Source of Drinking Water** | Los Angeles Department of Power and Water |
| **Waste Water Disposal** | Los Angeles Department of Power and Water |
| **Solid Waste Disposal** | LA Sanitation |

## 2.6 Potentially Sensitive Improvements

**Above Ground Storage Tanks** - Above Ground Storage Tanks (ASTs) - Two free-standing ASTs were observed at the Property, including a 1,000-gallon diesel AST located to the east of Support Building B and a 55-gallon diesel day tank located near the southeast corner of the Cappleman East/Studio Building A. Both of the ASTs are associated with backup generator installations, the 1000-gallon tank with the "Lil Green" backup generator installation located inside the open environment-ice tanks area in Service Building B and the 55-gallon diesel day tank with the "Lil Yellow" generator installation near the southeast corner of the Cappleman/East Studio Building A. Secondary containment is provided for the 1,000-gallon and 55-gallon ASTs in the form of integral double-walled construction and concrete-bermed containments. In addition, integral belly tanks are associated with the "Big Red" backup generator on the east side of Service Building B (1,000-gallons); within the transmission equipment enclosure (also known as the "Earth Station") located on the northwestern portion of the Property (estimated to hold approximately 150-gallons); and within a portable, trailer-mounted generator temporarily staged/parked on the east side of Cappleman East/Studio Building A (estimated to hold approximately 150-gallons). Secondary containment for these ASTs appears to be provided in the form of integral double-walled construction. No visual or olfactory evidence of leaks, spills, overfill events or other releases was observed or reported in the areas of the free-standing or integral belly ASTs**.**

**Clarifiers/Sumps** - Two sumps were identified on the ground level of Service Building B. According to Mr. Jeff Mapes, Key Site Manager, the northern sump is believed to be associated with sanitary sewer services. The southern sump was used to collect groundwater which was pumped to the old Siemens Filtration plant and then to a stormwater trough; however, the Siemens Filtration plant was removed in 2015. Further discussion of documents related to this sump is included in Section 4.3.11. No olfactory evidence of leaks, spills or releases was identified in the vicinity of the sumps. No regulated or hazardous substances were observed being stored or used in the vicinity of the sumps or related collection points.

Two clarifiers were identified at the Property, including one at the transformer substation and one associated with the helipad atop Service Building B. The transformer substation clarifier is plumbed to an underground collection point located beneath an asphalt-paved walkway to the northeast of Service Building B's ice tank area. According to Mr. Mapes, it is undetermined whether the transformer substation clarifier is plumbed to the sanitary sewer or storm sewer system; however, Mr. Mapes indicated that the transformer substation clarifier would have been piped to the Siemens Filtration Plant (removed in 2015) if it was plumbed to the stormwater system. The helipad clarifier is plumbed to an external double-walled steel reservoir located on the south side of Service Building B, next to the Price is Right's underground prize storage access ramp. According to Mr. Mapes, minimal stormwater is collected from the reservoir by maintenance staff and disposed of under manifest as a hazardous waste. Mr. Mapes added that the helipad clarifier/reservoir are inspected regularly during the City of Los Angeles' industrial inspections. No visual or olfactory evidence of any spills, leaks or releases was observed in these areas. Furthermore, no past leaks or releases were reported by site personnel and the clarifiers are not reported to contain standing fluids.

An aboveground oil/water separator is located on the first floor of Service Building B. The oil/water separator, identified as the Stage Ops-Paint Shop Separator was installed by Lipson Plumbing for separating water-based/latex paint solids from paint brush/buckets during cleaning and washing. The Stage Ops-Paint Shop Separator is maintained by the Paint Shop painters and Facilities Mechanic Shop. Furthermore, staff members are prohibited from cleaning/using solvent materials in the paint shop sinks and no visual or olfactory evidence of chemical/hazmat spills, leaks or releases was observed in the area of the oil/water separator.

**Floor Drains -** Standard floor drains were observed in various mechanical, restroom, janitorial and laundry areas. The floor drains are plumbed to the municipal sanitary sewer system. Floor drains can present an environmental concern when situated within areas where chemicals, hazardous substances or petroleum products are stored, used or disposed of. However, no such products or activities were identified in the areas of the floor drains and no visual or olfactory evidence of spills or illicit dumping was noted.

| POTENTIALLY SENSITIVE IMPROVEMENTS | |
|---|---|
| **Above Ground Storage Tank** | 1,000-gallon diesel AST as well as a day tank (55-gallons) and integral belly tanks (ranging from approximately 150 to 1,000-gallons in capacity) associated with four fixed backup generators and one trailer-mounted backup generator |
| **Clarifier** | Two sumps, two clarifiers, oil/water separator |
| **Dry Well** | None |
| **Floor Drain** | Standard floor drains |
| **Ponds, Pits and Lagoons** | None |
| **Septic System** | None |
| **Settlement Tank** | None |
| **Underground Pipeline** | None |
| **Underground Storage Tank** | No existing UST installations were observed or reported at the Property; however, a total of four former USTs were identified during this assessment, including one 1,000-gallon diesel tank, one 550-gallon diesel tank and two 8,000-gallon diesel tanks. Refer to Section 4.3 for further discussion of the Property's former USTs. |
| **Wells** | Two apparent monitoring wells were observed upon the northeastern portion of the Property in the general vicinity of a historical service station. Refer to Section 4.3 for further discussion of this issue. |

## 2.7 Adjoining Properties

The following activities were observed at adjoining properties. Refer to the attached Site Plan (Appendix A) for more detail regarding individual business names and addresses of the adjoining properties.

| Direction | Activities | Comments |
|---|---|---|
| North | Beverly Boulevard borders the Property to the north. Farther north are multiple shops, services and restaurants including an active 76 Station (7751 Beverly Boulevard) and Ogden Tailor & Cleaners (7805 Beverly Boulevard). The Broadcast Center Apartments (with Erewhon Market on the ground floor) adjoin the Property to the northwest. | Ogden Tailor & Cleaners (7805 Beverly Boulevard) was identified during the site visit. The site is not listed on the regulatory database and is not considered a REC for the Property. Olsen S H Gas Station at 7721 Beverly Boulevard is identified as a Historic Auto service and has been redeveloped as a Rodeway Inn and not considered a REC. |
| South | The Grove Shopping Center (including various retail shops, services and restaurants) adjoins the Property to the south. Also to the south are an associated eight-story parking garage and Farmers' Market Self-Storage. | Based on down-gradient location the Grove Shopping Center (6301 West 3rd Street) is not considered a REC for the Property. |
| East | The Grove Drive borders the Property to the east. Farther east, beyond The Grove Drive, are Pan Pacific Park and The Holocaust Museum of Los Angeles. | No impact is expected. |
| West | North and South Fairfax Avenue borders the Property to the west. Farther west, beyond Fairfax Avenue, are multiple shops, services and restaurants including a Shell Station (7900 Beverly Boulevard) and Mr. Clean Cleaners (115 North Fairfax Avenue). | Based on cross-gradient location and no reported release Mr. Clean Cleaners (115 North Fairfax Avenue)is not considered a REC for the Property. |

# 3.0 Client Provided Information

In order to qualify for defenses to CERCLA liability, a defendant must demonstrate the completion of "all appropriate inquiry." As defined by EPA, all appropriate inquiry includes an assessment performed by an environmental professional, in addition to the identification and consideration of certain information not within the scope of a Phase I assessment. The ESA Standard requires the client to provide this information to the environmental professional. When not provided, the missing information must be considered as a possible Data Gap. Information required to be provided by the client includes:

- Research into the existence of environmental cleanup liens and Activity and Use Limitations
- Any specialized knowledge or experience of the "user"
- Commonly known or reasonably ascertainable information about the property
- Relationship of the purchase price to fair market value, and
- The degree of obviousness of the presence or likely presence of contamination.

| Consideration | Response |
|---|---|
| Is the Client aware of Environmental Cleanup Liens which affect the Property? | No |
| Is the Client aware of Activity and Use Limitations which affect the Property? The Client checked Yes; however, GRS is not aware of any Activity and Use Limitations. | Yes |
| Is the Client aware of any Specialized Knowledge which affects the Property? | No |
| Is the Client aware of any discount to property value resulting from a current or past release at the Property? | No |
| Is the Client aware of Commonly Known or Reasonably Ascertainable Information which indicates a potential release at the Property? | Yes |
| Is the Client aware of any obvious evidence of a potential release at the Property? | No |

Information provided by the Client revealed the following evidence of Recognized Environmental Conditions in connection with the Property:

- Recognized Environmental Conditions were identified as a result of lack of documentation associated with a former gasoline station located on the northwest corner of the Property.

## 3.1 Owner, Property Manager, and Occupant Information

The following additional information, discussed in relevant sections of the report, was provided by the Property Manager:

- Phase I Environmental Site Assessment prepared by Terracon in November 2017
- Preliminary Geotechnical Assessment prepared by Geotechnologies, Inc. in October 2018
- Asbestos Survey prepared by Converse Consultants from 1989 to 2003
- Mold Investigation prepared by Forensic Analytical Consulting Services in August 2018
- Correspondence related to the termination of NPDES permit dated September 30, 2015 and Equipment Transfer Agreement

# 4.0 Records Review

## 4.1 Regulatory Records

Regulatory records provide an important source of information concerning the current and historical use of hazardous materials at the subject and nearby properties. In order to satisfy ESA Standard requirements for the review of regulatory information, GRS|Corteq obtained aggregated data from a commercial service specializing in the organization and reporting of regulatory information. The database name, agency supplying the data, and date of last update are included in the report included in Appendix I, along with other relevant information.

**Map Findings Summary**

| Database | Target Property | Search Distance (Miles) | < 1/8 | 1/8 - 1/4 | 1/4 - 1/2 | 1/2 - 1 | > 1 | Total Plotted |
|---|---|---|---|---|---|---|---|---|
| NPL | | 1 | 0 | 0 | 0 | 0 | NR | 0 |
| Proposed NPL | | 1 | 0 | 0 | 0 | 0 | NR | 0 |
| NPL LIENS | | TP | NR | NR | NR | NR | NR | 0 |
| Delisted NPL | | 1 | 0 | 0 | 0 | 0 | NR | 0 |
| CORRACTS | | 1 | 0 | 0 | 0 | 0 | NR | 0 |
| RCRA-TSDF | | 0.5 | 0 | 0 | 0 | NR | NR | 0 |
| RCRA-LQG | | 0.25 | 1 | 1 | NR | NR | NR | 2 |
| RCRA-SQG | | 0.25 | 4 | 3 | NR | NR | NR | 7 |
| RCRA-CESQG | | 0.25 | 0 | 0 | NR | NR | NR | 0 |
| US ENG CONTROLS | | 0.5 | 0 | 0 | 0 | NR | NR | 0 |
| US INST CONTROL | | 0.5 | 0 | 0 | 0 | NR | NR | 0 |
| ERNS | | TP | NR | NR | NR | NR | NR | 0 |
| FTTS | X | TP | NR | NR | NR | NR | NR | 2 |
| LUCIS | | 0.5 | 0 | 0 | 0 | NR | NR | 0 |
| HIST FTTS | X | TP | NR | NR | NR | NR | NR | 2 |
| FINDS | X | TP | NR | NR | NR | NR | NR | 1 |
| EDR Hist Auto | | 0.125 | 10 | NR | NR | NR | NR | 10 |
| SEMS | | 0.5 | 0 | 0 | 0 | NR | NR | 0 |
| SEMS-ARCHIVE | | 0.5 | 0 | 0 | 0 | NR | NR | 0 |
| FEDERAL FACILITY | | 0.5 | 0 | 0 | 0 | NR | NR | 0 |
| RCRA NonGen / NLR | | 0.25 | 1 | 2 | NR | NR | NR | 3 |
| EDR Hist Cleaner | | 0.125 | 11 | NR | NR | NR | NR | 11 |
| FEMA UST | | 0.25 | 0 | 0 | NR | NR | NR | 0 |
| LUST | X | 0.5 | 9 | 2 | 3 | NR | NR | 16 |
| UST | X | 0.25 | 3 | 1 | NR | NR | NR | 5 |
| HIST UST | X | 0.25 | 7 | 2 | NR | NR | NR | 10 |
| AST | X | 0.25 | 0 | 0 | NR | NR | NR | 1 |
| VCP | | 0.5 | 0 | 0 | 0 | NR | NR | 0 |
| DRYCLEANERS | | 0.25 | 3 | 7 | NR | NR | NR | 10 |
| BROWNFIELDS | | 0.5 | 0 | 1 | 0 | NR | NR | 1 |
| ENF | X | TP | NR | NR | NR | NR | NR | 1 |
| SLIC REG 2 | | 0.5 | 0 | 0 | 0 | NR | NR | 0 |
| SLIC REG 3 | | 0.5 | 0 | 0 | 0 | NR | NR | 0 |
| CHMIRS | X | TP | NR | NR | NR | NR | NR | 2 |
| CIWQS | X | TP | NR | NR | NR | NR | NR | 1 |
| LUST SANTA CLARA | | 0.5 | 0 | 0 | 0 | NR | NR | 0 |
| SAN DIEGO CO. SAM | | 0.5 | 0 | 0 | 0 | NR | NR | 0 |
| SLIC REG 9 | | 0.5 | 0 | 0 | 0 | NR | NR | 0 |
| LUST REG 2 | | 0.5 | 0 | 0 | 0 | NR | NR | 0 |
| LUST REG 3 | | 0.5 | 0 | 0 | 0 | NR | NR | 0 |
| LUST REG 8 | | 0.5 | 0 | 0 | 0 | NR | NR | 0 |

| Database | Target Property | Search Distance (Miles) | < 1/8 | 1/8 - 1/4 | 1/4 - 1/2 | 1/2 - 1 | > 1 | Total Plotted |
|---|---|---|---|---|---|---|---|---|
| SAN MATEO CO. LUST | | 0.5 | 0 | 0 | 0 | NR | NR | 0 |
| NAPA CO. LUST | | 0.5 | 0 | 0 | 0 | NR | NR | 0 |
| SAN FRANCISCO CO. LUST | | 0.5 | 0 | 0 | 0 | NR | NR | 0 |
| SWEEPS UST | X | 0.25 | 7 | 3 | NR | NR | NR | 11 |
| ORANGE CO. LUST | | 0.5 | 0 | 0 | 0 | NR | NR | 0 |
| RGA LUST | X | TP | NR | NR | NR | NR | NR | 2 |
| SLIC REG 8 | | 0.5 | 0 | 0 | 0 | NR | NR | 0 |
| WDS | X | TP | NR | NR | NR | NR | NR | 1 |
| ENVIROSTOR | | 1 | 0 | 0 | 1 | 4 | NR | 5 |
| SWF/LF (SWIS) | | 0.5 | 0 | 0 | 0 | NR | NR | 0 |
| SLIC REG 4 | | 0.5 | 0 | 0 | 0 | NR | NR | 0 |
| LUST REG 5 | | 0.5 | 0 | 0 | 0 | NR | NR | 0 |
| LUST REG 6V | | 0.5 | 0 | 0 | 0 | NR | NR | 0 |
| VENTURA CO. LUST | | 0.5 | 0 | 0 | 0 | NR | NR | 0 |
| SLIC REG 6L | | 0.5 | 0 | 0 | 0 | NR | NR | 0 |
| SLIC REG 7 | | 0.5 | 0 | 0 | 0 | NR | NR | 0 |
| LUST REG 4 | | 0.5 | 0 | 0 | 0 | NR | NR | 0 |
| SOLANO CO. LUST | | 0.5 | 0 | 0 | 0 | NR | NR | 0 |
| Alameda County CS | | 0.5 | 0 | 0 | 0 | NR | NR | 0 |
| HIST LUST SANTA CLARA | | 0.5 | 0 | 0 | 0 | NR | NR | 0 |
| RIVERSIDE CO. LUST | | 0.5 | 0 | 0 | 0 | NR | NR | 0 |
| CA FID UST | X | 0.25 | 7 | 3 | NR | NR | NR | 11 |
| SLIC REG 6V | | 0.5 | 0 | 0 | 0 | NR | NR | 0 |
| RESPONSE | | 1 | 0 | 0 | 0 | 0 | NR | 0 |
| HIST CORTESE | X | 0.5 | 4 | 1 | 2 | NR | NR | 8 |
| SLIC REG 5 | | 0.5 | 0 | 0 | 0 | NR | NR | 0 |
| HAZNET | X | TP | NR | NR | NR | NR | NR | 3 |
| LUST REG 1 | | 0.5 | 0 | 0 | 0 | NR | NR | 0 |
| LUST REG 7 | | 0.5 | 0 | 0 | 0 | NR | NR | 0 |
| Sacramento Co. CS | | 0.5 | 0 | 0 | 0 | NR | NR | 0 |
| EMI | X | TP | NR | NR | NR | NR | NR | 2 |
| SONOMA CO. LUST | | 0.5 | 0 | 0 | 0 | NR | NR | 0 |
| LUST REG 6L | | 0.5 | 0 | 0 | 0 | NR | NR | 0 |
| LUST REG 9 | | 0.5 | 0 | 0 | 0 | NR | NR | 0 |
| SLIC REG 1 | | 0.5 | 0 | 0 | 0 | NR | NR | 0 |
| CPS-SLIC | | 0.5 | 1 | 2 | 0 | NR | NR | 3 |
| INDIAN LUST | | 0.5 | 0 | 0 | 0 | NR | NR | 0 |
| INDIAN UST | | 0.25 | 0 | 0 | NR | NR | NR | 0 |
| INDIAN VCP | | 0.5 | 0 | 0 | 0 | NR | NR | 0 |

The column for Target Property is blank if no records were found.

### 4.1.1 Subject Property

Regulatory records were identified indicating a prior release of hazardous materials at the Property.

- Texaco Station at 7718 Beverly Boulevard, formerly located on the northeastern portion of the site, listed in the HIST CORTESE, LUST, HIST UST, CA FID UST, HAZNET, and SWEEPS UST regulatory databases. According to the HISTUST, CA FID UST and SWEEPS listings, this facility was equipped with one 10,000-gallon underground storage tanks (UST) and three 12,000-gallon USTs, which were removed in 1991. The status of this LUST case is listed as "Completed - Case Closed" as of November 29, 2012. According

to information provided in available documents, remedial activities completed at this site between the years 1996 and 2012 included vapor extraction, dual phase extraction, air sparging, in-situ physical/chemical treatment, and groundwater monitoring. Residual concentrations of TPH-g; benzene, toluene, ethylbenzene, xylenes, MTBE, tertiary butyl alcohol, tetrachloroethylene, and trichloroethylene remained in the groundwater beneath the site. As part of the case closure activities, Texaco's environmental consultant, Arcadis, conducted a Soil Vapor Investigation and Health Risk Assessment to evaluate the risk to human health of leaving petroleum contaminates in the groundwater and evaluate the potential for contaminate vapor intrusion into the indoor environment of surrounding buildings. Arcadis concluded that "the excess cancer risk value for vapor intrusion of benzene is within the generally accepted cancer risk level for commercial land use." Arcadis' report concluded that "adverse health effects are not expected." Regulatory closure was issued following the Arcadis report. Given that contaminants remain at this site and that the Los Angeles Regional Water Quality Control Board (LARWQCB) has issued regulatory closure, the residual groundwater contamination represents a Controlled REC (CREC) to the Property. The former gasoline station was redeveloped as a parking lot.

- Anderson V L Gas Station at 7870 Beverly Boulevard, listed on the EDR HIST AUTO database. An internet search revealed that this gasoline station occupied the northwest corner of the site in the 1930s and was later relocated further south on the CBS property when the northwest corner was redeveloped with a drive-in restaurant. Based on the absence of available information regarding the status of the former USTs and other operations at this former facility, this historical gas station represents a REC to the site.

- CBS: Corp., Television City, and CBS Studios at 7800 Beverly Boulevard, listed on the AST, CA FID UST, SWEEPS, UST, HIST UST, UST, HAZNET, ENF, FINDS, EMI, WDS, CHMIRS, LUST, HIST CORTESE, RGA LUST, FTTS, HIST FTTS regulatory databases. According to a review of the HAZNET listing, numerous waste streams were generated on-site between the years 1997 and 2015 including aqueous solution, hydrocarbons, solvents, adhesives, waste paints, laboratory waste chemicals, and organic solids. The facility received several violation notices from applicable State agencies over the years, due mainly to storage, handling, and administrative violations related to these wastes. The waste streams identified do not represent a REC to the site. The Property was formerly equipped with one 1,000-gallon diesel UST and two 8,000-gallon diesel USTs that were installed at the site in 1952, and a 500-gallon diesel UST that was installed in 1956. Three diesel USTs were taken out of service and permanently removed in 1988. Soil sampling was conducted during tank closure resulting in approximately 750 cubic yards of diesel contaminated soil being bio-remediated and removed off-site. Groundwater impacted with benzene, toluene, chlorobenzene, ethylbenzene, 1,4-dichlorobenzene and 1,3-dichlorobenzene was identified in the vicinity of the former tanks. Upon completion of the removal of the USTs and subsurface investigation, Converse Environmental recommended installing a groundwater well and monitoring the groundwater on a bimonthly basis. The remaining diesel UST was decommissioned by removal in 1993. Soil sampling at the time of decommission detected benzene, toluene, ethylbenzene, and m,p,o-xylene were detected in soil and groundwater. Unitech Engineering completed an additional assessment and concluded that groundwater impacts at the diesel tank pit were a result of the product releases that occurred at the former Texaco gas station located in the northeast corner of the site. On September 17, 1998, the LAFD-CUPA issued a UST case closure letter for the USTs located on the CBS property. Given regulatory closure, the four former USTs represent a historical REC (HREC) for the Property.

### 4.1.2 Off-Site Properties

A release resulting from activities at nearby properties can sometimes impact surrounding properties. Regulatory records concerning nearby properties are reviewed in order to identify a release of hazardous materials which would be expected to impact conditions at the subject Property. The evaluation of nearby properties is a two-fold process, evaluating both identified releases of hazardous materials, and the potential for such releases to impact the subject Property.

**Properties of Potential Concern**

- The Grove at Farmers Market at 6301 W. 3rd, adjoining down-gradient to the south, listed in the SLIC database. Information was reviewed on-line at the RWQCB Geotracker database and the status of the Cleanup Program at this facility is listed as "Open - Verification Monitoring as of January 21, 2000." Based on assessments completed on this property, soil, soil gas, and groundwater beneath this property are reportedly impacted with petroleum hydrocarbon. Given the down-gradient location and the property being redeveloped as a shopping center this site is not considered a REC.

- Olsen S H Gas Station at 7721 Beverly Boulevard, approximately 100 feet upgradient to the north, listed on the EDR Historical Auto database. Based on a review of the listing, this facility is listed as a gasoline and oil service station from 1933 through 1951. No release was reported and the property redeveloped as a Rodeway Inn. This site is not considered a REC.

- Mr. Clean Cleaners at 115 North Fairfax Avenue, approximately 100 feet cross-gradient to the west, listed in the DRYCLEANERS and EDR Hist Cleaner regulatory database from 2001 to 2014. Mr. Clean Cleaner is listed as having inactive dry cleaning equipment that utilized perchloroethylene and is currently listed with an active permit for petroleum-based dry cleaning equipment. The site is not listed as a RCRA generator and given the cross-gradient location and no reported release is not considered a REC.

**Properties of No Further Concern**

No regional contamination has been identified within the target search area.

Regulatory records for the area are extensive, making it impractical to discuss each record. Discussions in this section are limited to records for adjoining and up-gradient properties only, since no impact to the subject Property would be expected at more remote cross-gradient or down-gradient properties.

The following regulatory records were identified for adjoining properties.

- Service Station 4454/Beverly 76/Tosco Corporation/ConocoPhillips/Tom Union Service at 7751 Beverly Boulevard, approximately 100 feet upgradient to the north, listed on the HIST UST, UST, RCRA-LQG, Haznet, SWEEPS UST, CA FID UST, EDR HIST AUTO, LUST, EFN, HIST CORTESE, and CIWQS databases. A service station listed under numerous names and entities was located approximately 100 feet to the north and in a topographic upgradient position relative to the site and was listed in the ENF, HIST CORTESE, (2) LUST, UST, (3) Historical UST, HAZNET, EDR HIST AUTO, RCRA-LQG, CA FID UST, SWEEPS UST and UST regulatory databases. According to a review of historical information, this facility operated as a gasoline station from as early as 1950 through the present. The facility is listed on the RWQCB Geotracker database as a LUST Cleanup facility with the status of "Completed - Case Closed as of March 6, 2015." Based on a review of the online documents, one 1,500-gallon gasoline UST and two 2,000-gallon gasoline and diesel USTs were removed in May 1994. According to a closure document,

concentrations of MTBE (90 ug/L) and TBA (2200 ug/L) remain in the groundwater beneath the facility. Two monitoring wells were installed at this site as part of the case closure process. The wells were located approximately 40 feet to the north of the CBS property boundary. This facility currently operates two 10,000-gallon gasoline USTs and one 10,000-gallon diesel UST. Given the regulatory closed LUST status and available groundwater data, the existing Union 76 gasoline station does not represent a REC to the Property.

- Larry Worchell and CE O'Connell at 101 North Fairfax, adjoining to the west across North Fairfax Avenue, listed in the CA FID UST, SWEEPS UST, and EDR HIST AUTO databases. According to a review of historical information, this site operated as a gasoline and oil service station from 1933 through 1942. This facility is listed in CA FID UST and SWEEPS UST database; however, additional information was not provided. Given the downgradient position based on the inferred flow of shallow-seated groundwater (general southwest) and the limited time of use as a gasoline station, this former fueling and repairing facility does not represent a REC to the Property.
- Former Farmers Market Auto Wash at 118-120 South Fairfax Avenue, adjoining to the south, listed in the EDR HIST AUTO and LUST databases. According to a review of historical information, this site operated as a car wash from as early as 1964 through 1977. This facility is listed online at the RWQCB Geotracker database as a LUST Cleanup Facility with the status of "Completed - Case Closed as of January 22, 2002." A gasoline release was reported in 2001, which reportedly impacted soil. This site has been redeveloped as a multi-tenant retail building. Given the regulator closure and downgradient position relative to the Property, the former Farmers Market Auto Wash facility does not represent a REC to the Property.
- World Oil #64/APRO Station #02 at 7900 Beverly Boulevard, adjoining to the west across North Fairfax Avenue, listed in the LUST, HIST CORTESE, UST, CA FID UST, ECHO, HAZNET, HIST UST, RCRA-SQG, and SWEEPS UST databases. According to a review of historical information, this site operated as a gasoline station from the late 1970s through the present. This site was permitted as a large quantity generator of hazardous waste in 1985 and a small quantity generator of hazardous waste in 1996. Waste streams generated at this facility in 2015 included organic solids and tank bottom waste. Additionally, this site was reported equipped with six 12,000-gallon motor vehicle fuel USTs that were removed in September 1995 and replaced with three 12,000-gallon double-walled fiberglass USTs. This address was identified online at the RWQCB Geotracker database as a LUST Cleanup facility with two closed cases. A gasoline release was discovered in February 1991 and regulatory closure was obtained from the Los Angeles RWQCB on December 13, 1996. A second gasoline release was discovered during the removal of three 12,000-gallon USTs in September 2001. Regulatory closure was obtained on January 2013. Depth to groundwater was reported at 8 feet below ground surface in the shallow zone and ranged from 15 to 20 feet below ground surface in the deeper zone. The groundwater was reported flowing toward the west (shallow zone) or southwest (deeper zone). Free product was not encountered in the groundwater. Remedial activities included soil excavation, groundwater pump and treat and quarterly groundwater monitoring. Concentrations of total petroleum hydrocarbons, toluene, methyl tertiary butyl ether, and tertiary butyl alcohol remain in the groundwater beneath this facility. Low-risk closure was granted by RWQCB. Given the downgradient position relative to the Property and the current regulatory status (closed), the existing Shell Gasoline Station does not represent a REC to the Property.
- Charles E Francis/Chuck's Auto Care and Tires at 105 South Fairfax, listed on the SWEEPS, UST, CA FID UST, HAZNET, and EDR HIST AUTO databases, adjoining to the west across South Fairfax Avenue. No additional information was provided for these listings. This site has operated as a gasoline station and general automotive repair shop from at least 1969 to 2011 but is currently under construction for new development. Given the down-gradient position relative to the Property and the limited time of use as a gasoline station, this former fueling and repairing facility does not represent a REC to the Property.

Additional sites are listed in the database report; however, given relative distance and inferred cross-gradient position based on reported flow direction of shallow-seated groundwater, the remaining sites are not expected to represent a significant environmental concern for the Property.

**Unmapped Records**

Reports of regulatory records for the subject and surrounding Properties are compiled from data files published by public agencies. Data contained in those records is not always adequate to allow available mapping programs to correctly identify the Property.

Review of the names and address information for unmapped properties revealed no evidence of records likely to be associated with the Property. The listing identified as the Farmer's Market Car Wash (formerly) at 118 Fairfax, listed on the LUST database, is discussed above.

### 4.1.3 Evaluation of Vapor Encroachment Conditions

In general, the principles and methodology of Tier 1 Screening as described in ASTM E2600-15 "Standard Guide for Vapor Encroachment Screening on Property Involved in Real Estate Transactions" were utilized to identify whether Vapor Encroachment Conditions (VEC) are present at the subject Property. Our evaluation is based entirely upon information discovered during completion of this Phase I assessment and is intended solely to aid in the identification of Recognized Environmental Conditions.

The regulatory records identified in Section 4.1 were further reviewed using the EDR VEC App to determine if known sources of contamination are present within the areas of concern defined in E2600-15. Based on the estimated direction of groundwater flow, the Area of Concern (AOC) was adjusted to the following parameters:

- 1/10 mile up-gradient for petroleum hydrocarbon chemicals of concern (COCs)
- 1/3 mile up-gradient for non-petroleum COCs
- 100 feet down-gradient for all COCs
- 365 feet cross-gradient for all COCs

Based on judgment of the Environmental Professional, the AOC may have been further adjusted to reflect commonly known information about subsurface soil permeability and the presence of preferential pathways for vapor migration, such as subsurface utility corridors. In addition, data regarding historical activities and land uses in the vicinity were evaluated to identify any additional likely sources of COCs that were not identified in the regulatory records identified in Section 4.1.

The results of this evaluation for sources of COCs within the adjusted Area of Concern are presented in the Vapor Encroachment Screen report in Appendix N.

Based on the circumstances described below, the known or suspected COCs present at the subject Property represent a Vapor Encroachment Condition and a Recognized Environmental Condition.

- Anderson V L Gas Station at 7870 Beverly Boulevard, listed on the EDR Historical Auto database, formerly located on the northwest portion of the site, this facility is denoted as a gasoline service station in 1937. An internet search revealed that this gasoline station occupied the northwest corner of the site in the 1930s and was later relocated south; still on the CBS property, when the northwest corner was redeveloped with a drive-in restaurant. Based on the absence of available information regarding the status of the former USTs and other operations at this former facility, this historical gas station represents a REC to the site:

### 4.1.4 Additional Environmental Record Sources

The following additional environmental record sources were reviewed:

| Area of Concern | Agency/Record Source | Summary of Findings |
|---|---|---|
| Fire Department | Los Angeles (LA) County Fire Department | According to the prior Phase I ESA (Terracon 2017), multiple reports were observed associated with UST removal at the the former gas station on the northeast corner (1991 and 1992), case closure letter (2012); installation and decommissioning of USTs (19956, 1988, 1990, 1993, 1998), case closure letter 1998 (1,000-gallon diesel UST). GRS\|Corteq contacted the LA Fire Department to determine if additional permits had been issued to the Property after 2017, however, has not received a response as of the date of this assessment. |
| Oil/Gas Exploration and Production Records | Division of Oil, Gas and Geothermal Resources; National Pipeline Mapping System | No oil or gas wells or high pressure lines were observed on the Property |
| Mining Records | Historical Topographic Maps | No features or markings were observed on the historical topographic maps that indicated mining or exploration had occurred on the Property |
| Health Department | Los Angeles Bureau of Sanitation | Records for the Property were observed to consist of permits issued for food handling, discharge to grease trap interceptors, industrial waste for air conditioning and refrigeration equipment, boiler repair and/or servicing, and heliport operations. No historical septic systems were reported for the Property. |

## 4.2 Physical Setting

### 4.2.1 Topography

| Topography | | |
|---|---|---|
| **Description** | **Findings** | **Source** |
| Configuration | Mostly level with some undulation | Site Observations |
| Elevation | 190 feet | Topographic Maps |
| Surface Water | None | Site Observations |

### 4.2.2 Geology

| Geology | | |
|---|---|---|
| **Description** | **Findings** | **Source** |
| Formation | Quaternary deposits | Geologic Map Of California, 2010 |
| Permeability | Moderate | Geologic Map Of California, 2010 |

### 4.2.3 Hydrology

| Hydrology | | |
|---|---|---|
| **Description** | **Findings** | **Source** |
| Primary Aquifer | Coastal Plain | Los Angeles County |

| Description | Findings | Source |
|---|---|---|
| Estimated first depth to groundwater | 7 to 11 feet below ground surface | 4th Quarter 2011 and 1st Quarter 2012 Semi-Annual Status Report (7718 Beverly Boulevard) (Property), March 2012 |
| Gradient | Toward the southwest | 4th Quarter 2011 and 1st Quarter 2012 Semi-Annual Status Report (7718 Beverly Boulevard) (Property), March 2012 |

## 4.3 Historical Use

### 4.3.1 Summary

Based on a review of historical information and the prior Phase I ESA (Terracon 2017), the site consisted of undeveloped and/or vacant land, from as early as 1894 through the 1920s, at which time the site was identified within the Salt Lake Oil Fields and La Brea Oil Field. In the early 1930s, the northwestern corner of the site was developed with a gasoline station, which was redeveloped into a drive-in restaurant by 1937. In the 1930s and 1940s, the western portion of the site was developed with a football stadium (Gilmore Stadium) and baseball stadium (Gilmore Field). By the early 1950s, Gilmore Stadium was razed and development of the existing CBS facility commenced on the central and western portions of the site. A gasoline station and mini golf course were developed on the northeastern portion of the site in the 1950s. By the 1960s, Gilmore Field, the mini golf course and retail buildings located on the northwestern portion of the site were razed. The gasoline station on the northeastern portion of the site was razed by the early 1990s. The CBS facility underwent expansion in the 1970s and early 1990s, and has remained relative unchanged through the present.

The site and surrounding properties were identified within the Salt Lake Oil Fields and La Brea Oil Field on the 1920, 1921, 1924 and 1926 topographic maps. Based on a review of the topographic maps and the on-line California Department of Conservation - Division of Oil, Gas & Geothermal Resources (DOGGR)-Well Finder database, oil/gas production wells were not identified on-site. Numerous wells and oil derricks were denoted on the surrounding properties on the topographic maps and in the aerial photographs reviewed, however, no oil derricks were noted on the site in the aerial photographs reviewed.

The surrounding properties consisted of undeveloped, agricultural and/or vacant land from as early as 1894 through the 1920s. Commercial retail development commenced on the adjacent properties north and west of the site in the 1930s, with additional developments by the 1960s. The properties to the adjacent east and south of the site consisted of commercial retail buildings from as early as the 1940s through the 1980s and 1990s when retail/residential redevelopment commenced and has remained relatively unchanged through the present.

The Property was identified on the UST, SWEEPS UST, AST, CA FID UST, FTTS, HIST FTTS, EMI, CHMIRS, ENF, CIWQS, RGA LUST, FINDS, LUST, HIST UST, HAZNET, WDS, HIST CORTESE, and EDR HIST AUTO databases. These listings are further discussed in Section 4.1.1.

**Historical Heating Fuel** - No evidence of the historical use or storage of heating oil at the Property was identified.

**Fill Materials** - No evidence of the historical placement of fill materials was identified during our review of historical information. Though the placement of fill materials cannot be ruled out, no significant depressions, pits or other features suggestive of the likely placement of fill were identified in review of historical topographic maps and aerial photos.

| Standard Historical Source | Reviewed? | Concerns? | Description of Concerns |
|---|---|---|---|
| Aerial Photographs | Yes | No | |
| Fire Insurance Maps | Yes | No | |
| Property Tax Files | Yes | No | |
| Recorded Land Title Records | No | No | Title records were not provided for review |
| USGS Topographic Map | Yes | No | |
| Local Street Directories | Yes | Yes | Former gasoline stations located on the Property |
| Building Department Records | Yes | No | |
| Zoning/Land Use Records | Yes | No | |
| Other Historical Sources | Yes | No | |
| Prior Assessments | Yes | Yes | Further investigation was recommended |

### 4.3.2 Aerial Photographs

The following aerial photographs were reviewed:

| Source | Year | Scale |
|---|---|---|
| EDR | 1923 | 500 |
| EDR | 1928 | 500 |
| EDR | 1938 | 500 |
| EDR | 1948 | 500 |
| EDR | 1952 | 500 |
| EDR | 1964 | 500 |
| EDR | 1972 | 500 |
| EDR | 1977 | 500 |
| EDR | 1981 | 500 |
| EDR | 1989 | 500 |
| EDR | 1994 | 500 |
| EDR | 2002 | 500 |
| EDR | 2005 | 500 |
| EDR | 2009 | 500 |
| EDR | 2012 | 500 |
| EDR | 2016 | 500 |

**Subject Property -** The Property was observed to be undeveloped land within the La Brea Oil Field from 1923 to 1928 and developed with a football stadium on the west side of the Property by 1938. Retail buildings were observed on the northwestern corner of the site. The eastern portion of the Property was observed to be unimproved land. No changes were observed on the Property until 1952. The 1952 aerial photograph depicts the Property developed with commercial buildings similar to the existing improvements on the western half of the site. The northwest corner remains developed with commercial structures as does the northeastern corner. By 1964, the Property is fully developed with commercial buildings and asphalt pavement. The commercial buildings on the northwest and northeast corner have been removed. Between 1972 and 2012, additional structures were added. By 2012, the Property appeared consistent with the current improvement. No change in improvements or features was visible at the Property since that time.

**Nearby Properties -** The general vicinity of the Property was largely undeveloped as early as 1894 and remained mostly undeveloped until the early 1920s. In the 1920s, commercial development was observed on the adjoining sites and were fully developed for commercial use by 1964. Street infrastructure similar to the current improvements was first observed in the 1928 aerial. No improvements or conditions of concern were identified as a result of this review of aerial photographs.

### 4.3.3 Fire Insurance Maps

The following fire insurance maps were reviewed:

| Source | Year |
|---|---|
| EDR - Sanborn Map collection | 1950 |
| EDR - Sanborn Map collection | 1969 |

**Subject Property** - The Property is undeveloped in the earliest map obtained (1926). By 1950, fire insurance maps show the Property developed with Gilmore Stadium and associated parking on the west half of the site and the Gilmore Hollywood Baseball park on the southeast corner. The northwest corner was observed to be developed with a restaurant. Two small structures were observed in the northwest corner. By 1969, the Property was developed as the Columbia Broadcasting System Television City. The southeast corner was observed to be auto storage. The remainder of the site was marked for surface parking. The northeast corner was observed to be a gasoline station. No markings were observed that indicated fuel tanks on the Property other than those inferred to be at the gasoline station.

**Nearby Properties** - The nearby properties were observed to be undeveloped in the 1926 Sanborn map. By 1950, the adjoining and nearby properties were observed to be developed for commercial use. No significant changes were observed in the 1969 Sanborn map.

### 4.3.4 Property Tax Files

Property tax records were reviewed on the Los Angeles County Tax Assessor's on-line database. The Property is identified as Parcels 5512-002-003, 5512-002-001, 5512-002-002, and 5512-002-009 containing 24.46 aggregate acres. The improvements are listed as developed from 1952 through 1992. Land use is noted as industrial. The current owner is not identified. No records of environmental concern were identified.

### 4.3.5 Recorded Land Title Records

Research and review of recorded land title records was beyond the scope of our assessment.

### 4.3.6 USGS Topographic Maps

The following topographic maps were reviewed:

| Quad | Year | Scale |
|---|---|---|
| Los Angeles | 1894 | 1:62500 |
| Santa Monica | 1896 | 1:62500 |
| Santa Monica | 1898 | 1:62500 |
| Los Angeles | 1900 | 1:62500 |
| Santa Monica | 1902 | 1:62500 |
| SANTA MONICA | 1920 | 1:62500 |
| Santa Monica | 1921 | 1:62500 |
| Hollywood | 1924 | 1:24000 |
| Hollywood | 1926 | 1:24000 |
| Beverly Hills,Hollywood | 1950,1953 | 1:24000 |
| Beverly Hills,Hollywood | 1966,1966 | 1:24000 |
| Hollywood,Beverly Hills | 1972,1972 | 1:24000 |
| Beverly Hills,Hollywood | 1981,1981 | 1:24000 |
| Hollywood,Beverly Hills | 1991,1994 | 1:24000 |
| Hollywood,Beverly Hills | 2012,2012 | 1:24000 |

**Subject Property -** The Property is depicted as undeveloped on topographic maps dated 1894 to 1901. The 1920 and 1921 maps undeveloped and within the Salt Lake Oil Fields. The topographic maps dated 1924 through 1926 depict the site undeveloped and situated within the La Brea Oil Field. ; however, the site is located within the La Brea Oil Fields (1924-1928). By 1950, the Property was observed to be developed as CBS Television City (northwest corner) and Gilmore Field. By 1966, the Property was identified as TV City (CBS) and improved with two structures. The 1981 topographic map depicts structural additions on the east and west of the largest Property structure. An additional four structures were observed on the east half of the site. No changes were observed in 1991. The 2012 topographic map does not include features or structures or shading. No oil wells were observed on the Property. A small creek was observed on the west side of the Property through the 1921 topographic map. No surface waters were observed on the site after 1921.

**Nearby Properties** - The general vicinity of the Property was largely undeveloped and located in the Salt Lake Oil Fields and La Brea Oil Field through 1926. By 1950, the area was observed to be shaded pink or red indicating the area was fully developed for urban use. The properties proximate to the Property were observed to include a drive-in movie theater, the Pan Pacific Auditorium, the Hebrew Academy and other unmarked commercial buildings. Other than one oil well on the southeast adjoining property, no historical features of concern at nearby properties were identified on any of the reviewed maps.

### 4.3.7 Local Street Directories

The following street directories were reviewed in completion of this Assessment:

- Los Angeles Directory Company, R L Polk, Southern California Telephone Company, Pacific Directory Company, Pacific Telephone and Telegraph Company, Pacific Bell, GTE, Haines Company, Inc. and EDR Digital Archive directories dated 1920 through 2014 (not inclusive)

**Subject Property -** Current and historical addresses including 7694, 7716, 7718, 7800, 7860, 7870 and 7870 1/2 Beverly Boulevard were identified and researched for this assessment. No listings prior to 1951 were identified for the Property. From 1951 to 1990, the Property at 7718 Beverly Boulevard was occupied by Gilmore Serve Yourself, Texaco Self-Serve and Texaco Service Station. No listings after 1990 were identified for this site. The Property at 7800 Beverly Boulevard was occupied by the General Offices, Television Production Sales, Television City CBS Television Network, Television, Columbia Broadcasting System, Inc. and CBS Television Network from 1962-2006. No listings were included in 2014. The Property at 7870 Beverly Boulevard was occupied by Rand's Roundup Restaurant in 1951. No other listings were identified for the this address. No listings were identified for 7694, 7716, 7860 or 7870 1/2 Beverly Boulevard. Refer to Section 4.1.2 for a discussion of regulatory listings associated with the former gas station.

**Nearby Properties -** The Property vicinity was not covered prior to 1933. Beginning in 1933, the listings were observed to include both residential and commercial listing. By 1990, no residential properties were observed on the adjoining properties. There were no contiguous or nearby listings of concern that have not been identified elsewhere in this report.

### 4.3.8 Building Department Records

GRS|Corteq reviewed permits presented on the City of Los Angeles Department of Building and Safety online database. The permit documents did not include details but rather the general purpose.

Our review revealed:

- Building permits for 7716 Beverly Boulevard dated 1950 through 2012 and included the installation of solar panels on east studio and modernization of elevators
- Building permits for 7718 Beverly Boulevard dated 1974 through 1988 associated with the Texaco station were observed to consist of tank footings and signage
- Building permits for 7800 and 7860 Beverly Boulevard dated 1947 to 2016 included approximately 600 permits associated with building additions, building repair/alteration, certificates of occupancy, miscellaneous permits and solar covered parking.
- No permits were included for the Property at 7694 or 7870 Beverly Boulevard

#### 4.3.9 Zoning/Land Use Records

Zoning maps reviewed on-line show the Property to be zoned for commercial use by the City of Los Angeles and has been in commercial use since at least the 1950s.

#### 4.3.10 Other Historical Sources

A Google search of .gov sites for the subject address revealed no matching entries. A search of additional domains revealed no evidence of a known release at the Property within the first twenty search results.

#### 4.3.11 Prior Assessments

The following prior assessments and documents were provided for our consideration:

Phase I Environmental Site Assessment - Terracon, 2017

Terracon prepared this report on behalf of Eastdil Secured in general accordance with ASTM Standard E1527-13. The assessment consisted of a site reconnaissance, interviews with knowledgeable personnel, review of historical information, a review of federal, state and local regulatory databases. Pertinent information contained in this report is summarized below:

- The Property was occupied by CBS Television City at the time of the Terracon assessment.
- According to Terracon, the Property consisted of undeveloped and/or vacant land, from as early as 1894 through the 1920s, at which time the site was identified within the Salt Lake Oil Fields and La Brea Oil Field. In the early 1930s, the northwestern corner of the site was developed with a gasoline station, which was redeveloped into a drive-in restaurant by 1937, and the gasoline station relocated south of the drive-in restaurant. In the 1930s and 1940s, the western portion of the site was developed with a football stadium (Gilmore Stadium) and baseball stadium (Gilmore Field). By the early 1950s, Gilmore Stadium was razed and development of the existing CBS facility commenced on the central and western portions of the site. A gasoline station and mini golf course were developed on the northeastern portion of the site in the 1950s. By the 1960s, Gilmore Field, the mini golf course and retail buildings located on the northwestern portion of the site were razed. The gasoline station on the northeastern portion of the site was razed by the early 1990s. The CBS facility underwent expansion in the 1970s and early 1990s, and has remained relative unchanged through the present.
- Terracon identified two former gasoline stations on the Property, each with underground storage tanks as well as four USTs associated with the Property. The USTs on the Property have been decommissioned by removal and regulatory closure has been issued. One former gasoline station (Texaco Station on the northeast corner) is classified as a CREC because of residual contaminated groundwater on site. The other gasoline station (on the northwest corner) was redeveloped; however, no information associated with the UST decommissioning was located and the station identified as a REC for the Property.

Terracon identified four RECs (three off-site), one HREC and one CREC for the Property and recommended additional investigation. The off-site RECs identified included The Grove at Farmers Market, adjoining south, Olsen SH Gas Station, adjoining north, and Mr. Clean Cleaners, adjoining west.

Preliminary Geotechnical Assessment - Geotechnologies, Inc. (Geotechnologies), 2018

A geotechnical assessment was prepared for the proposed "Project Northstar." According to Geotechnologies, Inc. (Geotechnologies), groundwater is likely to be encountered at depths between 10 and 20 feet below ground surface. The Property is underlain by surficial fill materials, Alluvium and Older Alluvial Deposits. The potential for fault or ground rupture is reported low; however, the Property vicinity is designated as potentially "Liquefiable." The Property is within the potential inundation boundary of Mulholland Dam. As well, the potential for landsliding is low and the Property is not located within an "Earthquake Fault Zone."

Mold Investigation Report: Findings of Initial Assessment - Forensic Analytical Consulting Services (FACS), August 2018

FACS was retained to perform a limited mold and asbestos assessment in selected areas of Studio 41 that were impacted by water intrusion. FACS identified an active leak that resulting in moisture impact to the pipe insulation materials at the northeast corner of the Studio 41. FACS identified staining and water damage but indicated that elevated airborne mold spores were not suspected. FACS identified asbestos in the straight pipe insulation and elbow insulation.

Copies of pertinent pages reviewed are not included in Appendix B of this report

Termination of NPDES permit dated September 30, 2015, Equipment Transfer Agreement and letters/emails from 2007

Mr. Jeff Mapes, the site manager, noted there was a sump at Service Building B that used to collect groundwater which was pumped to the old Siemens Filtration plant and then to a stormwater trough; however, the Siemens Filtration plant was removed in 2015. Based on documents provided by the User, this former Siemens Filtration Plant appears to have been part of a groundwater treatment system noted above installed by Texaco (Chevron). These documents discuss a water and vapor treatment unit located in the basement (building not noted ) with treated groundwater discharged by a sump; a vapor extraction line is also present. We also reviewed an Equipment Transfer Agreement dated August 20, 2015, which transfers ownership of a sump and monitoring well (other minor items included) from Chevron to CBS. The photos attached to the Agreement seem to show possible treatment tanks and pumping equipment. Lastly, a letter from the Water Board to CBS dated September 30, 2015, notes the treatment devices have been removed, there is no discharge from the former equipment and the General NPDES Permit CAG994004 is terminated.

### 4.3.12 Data Failure

No Data Failure was encountered during the completion of this assessment. The earliest research date was 1940 or earlier, the Property was undeveloped at that time, and no research interval exceeded 5 years.

# 5.0 Site Reconnaissance

Conditions or improvements of environmental concern were observed during our reconnaissance of the Property as discussed below. The site reconnaissance was performed by Tina French on October 17, 2018. Weather at that time was clear and provided no obstacle to completion of the reconnaissance. We were accompanied by Mr. David McElwain, Managing Director of Environmental Health, Safety & Workers' Compensation for CBS Television Network and Mr. Jeff Mapes, Director of Facilities Operations for CBS Television Network.

GRS|Corteq's site reconnaissance of exterior areas included observation of the Property from nearby streets and along the perimeter of the Property and periphery of each building. Open areas of the Property were traversed at intervals of approximately 100 feet. Interior observations included representative interior office and studio areas as well as the support, storage and mechanical areas.

## 5.1 Common Concerns

Improvements, features or activities were identified which sometimes indicate the use, storage or disposal of hazardous materials.

| Concern | Present? | Comments |
|---|---|---|
| Above Ground Storage Tanks | Yes | 1,000-gallon diesel AST as well as a day tank (55-gallons) and integral belly tanks (ranging from approximately 150 to 1,000-gallons in capacity) associated with four fixed backup generators and one trailer-mounted backup generator |
| Discharge Features | Yes | Two sumps, two clarifiers and aboveground oil/water separator and multiple floor drains |
| Equipment Likely to Contain PCBs | Yes | Three utility-owned pad-mounted electrical transformers, two utility-owned pole-mounted electrical transformers |
| Hydraulic Equipment | Yes | One hydraulic trash compactor and six hydraulic elevators |
| Hazardous Material Use | Yes | Routine housekeeping and maintenance products; aerosol, latex, water-based and oil-based paints; descalers, inhibitors and other cooling system water treatment chemicals; acetone; sulfuric acid; dynalene, ethylene glycol; detergent; compressed nitrogen; compressed acetylene and other welding gases; and waste water-based ink as well as waste non-PCB containing light ballasts, infectious/medical wastes |
| Other Suspect Containers | No | |
| Petroleum Products | Yes | Diesel fuel, propane, hydraulic oil and compressor oil |
| Pits, Ponds, and Lagoons | No | |
| Processes of Concern | Yes | Two paint spray booths and one paint hood |
| Solid Waste Dumping/Landfills | No | |
| Stained Soil/Stressed Vegetation | No | |
| Staining/Corrosion | No | |
| Stockpiled Soils | No | |
| Subsidence | No | |
| Surface Repairs (e.g. UST removal) | Yes | What appeared to be several asphalt or concrete-patched soil borings associated with past subsurface assessment activities were observed upon the northeastern portion of the Property in the general vicinity of a historical service station. Refer to Section 4.3 for further discussion of this issue. |

| Concern | Present? | Comments |
|---|---|---|
| Underground Storage Tanks | No | No existing UST installations were observed or reported at the Property; however, a total of four former USTs were identified during this assessment, including one 1,000-gallon diesel tank, one 550-gallon diesel tank and two 8,000-gallon diesel tanks. Refer to Section 4.3 for further discussion of the Property's former USTs. |
| Wells | Yes | Two apparent monitoring wells were observed upon the northeastern portion of the Property in the general vicinity of a historical service station. Refer to Section 4.3 for further discussion of this issue. |

**Above Ground Storage Tanks (ASTs)** - Above Ground Storage Tanks (ASTs) - Two free-standing ASTs were observed at the Property, including a 1,000-gallon diesel AST located to the east of Support Building B and a 55-gallon diesel day tank located near the southeast corner of the Cappleman East/Studio Building A. Both of the ASTs are associated with backup generator installations, the 1000-gallon tank with the "Lil Green" backup generator installation located inside the open environment-ice tanks area in Service Building B and the 55-gallon diesel day tank with the "Lil Yellow" generator installation near the southeast corner of the Cappleman/East Studio Building A. Secondary containment is provided for the 1,000-gallon and 55-gallon ASTs in the form of integral double-walled construction and concrete-bermed containments. In addition, integral belly tanks are associated with the "Big Red" backup generator on the east side of Service Building B (1,000-gallons); within the transmission equipment enclosure (also known as the "Earth Station") located on the northwestern portion of the Property (estimated to hold approximately 150-gallons); and within a portable, trailer-mounted generator temporarily staged/parked on the east side of Cappleman East/Studio Building A (estimated to hold approximately 150-gallons). Secondary containment for these ASTs appears to be provided in the form of integral double-walled construction. No visual or olfactory evidence of leaks, spills, overfill events or other releases was observed or reported in the areas of the free-standing or integral belly ASTs.

**Discharge Features** - Two sumps were identified on the ground level of Service Building B. According to Mr. Jeff Mapes, Key Site Manager, the northern sump is believed to be associated with sanitary sewer services. The southern sump was used to collect groundwater which was pumped to the old Siemens Filtration plant and then to a stormwater trough; however, the Siemens Filtration plant was removed in 2015. Further discussion of documents related to this sump is included in Section 4.3.11. No olfactory evidence of leaks, spills or releases was identified in the vicinity of the sumps. No regulated or hazardous substances were observed being stored or used in the vicinity of the sumps or related collection points.

Two clarifiers were identified at the Property, including one at the transformer substation and one associated with the helipad atop Service Building B. The transformer substation clarifier is plumbed to an underground collection point located beneath an asphalt-paved walkway to the northeast of Service Building B's ice tank area. According to Mr. Mapes, it is undetermined whether the transformer substation clarifier is plumbed to the sanitary sewer or storm sewer system; however, Mr. Mapes indicated that the transformer substation clarifier would have been piped to the Siemens Filtration Plant (removed in 2015) if it was plumbed to the stormwater system. The helipad clarifier is plumbed to an external double-walled steel reservoir located on the south side of Service Building B, next to the Price is Right's underground prize storage access ramp. According to Mr. Mapes, minimal stormwater is collected from the reservoir by maintenance staff and disposed of under manifest as a hazardous waste. Mr. Mapes added that the helipad clarifier/reservoir are inspected regularly during the City of Los Angeles' industrial inspections. No visual or olfactory evidence of any spills, leaks or releases was observed in these areas. Furthermore, no past leaks or releases were reported by site personnel and the clarifiers are not reported to contain standing fluids.

An aboveground oil/water separator is located on the first floor of Service Building B. The oil/water separator, identified as the Stage Ops-Paint Shop Separator was installed by Lipson Plumbing for separating water-based/latex paint solids from paint brush/buckets during cleaning and washing. The Stage Ops-Paint Shop Separator is maintained by the Paint Shop painters and Facilities Mechanic Shop. Furthermore, staff members are prohibited from cleaning/using solvent materials in the paint shop sinks and no visual or olfactory evidence of chemical/hazmat spills, leaks or releases was observed in the area of the oil/water separator.

Standard floor drains were observed in various mechanical, restroom, janitorial and laundry areas. The floor drains are plumbed to the municipal sanitary sewer system. Floor drains can present an environmental concern when situated within areas where chemicals, hazardous substances or petroleum products are stored, used or disposed of. However, no such products or activities were identified in the areas of the floor drains and no visual or olfactory evidence of spills or illicit dumping was noted.

**PCB-Containing Equipment** - GRS|Corteq identified three pad-mounted electrical transformers and two pole-mounted electrical transformers at the Property. The pad-mounted transformers are located within and near the northeastern portion of Service Building B, within an electrical substation and within a fenced area containing the Property's two natural gas-fired fuel cells. The pole-mounted transformers were observed along the southern edge of the Property, to the south of the Prize Storage and Set, Lighting & Prop Storage Buildings. The transformers are identified as the Property of the local electric utility, the Los Angeles Department of Water & Power (LADWP). The transformers did not appear to be labeled regarding PCB content; however, the units were observed in good condition with no visual evidence of leaking dielectric oil observed upon or around the bases of the transformer housings. Furthermore, LADWP bears responsibility for any repair, replacement or cleanup costs associated with this equipment.

It should also be noted that several privately-owned, air-cooled step-down transformers (also known as dry-type transformers) were observed within and without the buildings at the Property. However, this type of equipment does not use dielectric oil for cooling purposes and is not considered suspect PCB-containing. No evidence of any related environmental concerns was identified.

**Hydraulic Equipment** - Six hydraulic elevators were identified at the Property, including two within Cappleman East/Studio Building A, one within Support Building B, two in Studio Building C and one within the Support Building. Four additional elevators located in the Office building and within the Support Building and a lift located near the loading bay area of Support Building B were determined to be electrically-operated. No visual or olfactory evidence of leaks or releases was identified in the areas of the hydraulic elevator operating equipment or associated hydraulic oil reservoirs. The elevator pits could not be accessed without closing down the elevators and the aid of a qualified elevator technician and were not accessed as part of GRS|Corteq's assessment. According to information provided by Mr. Jeff Mapes, Director of Facilities Operations with CBS Television Network, the elevator systems are serviced on a regular basis under contract with Caliber Elevator.

A hydraulic trash compactor is located on the east side of the loading bay area to the south of Support Building B. Oily staining and grit, apparently associated with leaking hydraulic oil and/or compactor wastes, was observed in the area of the associated hydraulic oil reservoir. The staining and grit appeared to be confined to the underlying concrete surface and covered an area of approximately five to ten square-feet. Based on GRS|Corteq's visual observations, the staining/grit does not appear to present a threat to human health or the environment and would be unlikely to be the subject of an enforcement action if brought to the attention of regulatory authorities. Consequently, the observed staining/grit has been classified as a De Minimis Environmental Condition for the purposes of this Assessment.

**Hazardous Materials -** Routine housekeeping and maintenance products were observed in the maintenance and janitorial areas. In addition, multiple containers of aerosol, latex, water-based and oil-based paints were observed within the paint shop in Support Building B and multiple five-gallon to 55-gallon containers of descalers, inhibitors and other cooling system water treatment chemicals were observed in Support Building B's mechanical plant. Other substances observed to be stored in containers of five-gallon or greater capacity included acetone; sulfuric acid; dynalene, ethylene glycol; detergent; compressed nitrogen; compressed acetylene and other welding gases. These substances were almost entirely staged within the ground and first floor levels of Support Building B. The observed substances were stored upon concrete floor surfaces and no visual or olfactory evidence of leaks, spills, releases or illicit dumping was identified.

Universal, regulated, hazardous and medical wastes generated at the Property are consolidated in a designated, secured enclosure located to the east of Support Building B. Wastes identified within the enclosure at the time of GRS|Corteq's site visit included two 55-gallon drums of water-based ink, one 55-gallon drum of waste non-PCB containing light ballasts, one 55-gallon drum identified as containing "sewage" and two to three 55-gallon containers labeled as containing infectious/medical wastes as well as an open five-gallon container of empty aerosol cans. GRS|Corteq noted that the "sewage" drum was labeled as hazardous with an accumulation start date of July 20, 2017. Other, smaller containers of various paint-related wastes were also observed as well as several empty 55-gallon drums. The observed waste containers appeared to be appropriately labeled and stored and no visual or olfactory evidence of leaks, spills or releases was identified in the waste storage enclosure.

Mr. Jeff Mapes, Director of Facilities Operations with CBS Television Network, provided copies of recent Universal, Non-RCRA Hazardous and Hazardous waste manifests for the Property, including fluorescent lamps and bulbs; liquid/water-based paint wastes; waste acetone (all removed by Worldwide Recovery Systems, Inc.). Copies of the waste manifests provided by Mr. Mapes have been included as supporting documents (Appendix N).

**Petroleum Products** - Diesel fuel is stored in free-standing and integral belly tanks associated with the Property's backup generators as previously discussed above. In addition, propane is stored at the Property for use in portable heaters and fork lifts. Five-gallon hydraulic oil containers are stored in elevator equipment rooms and compressor oil is stored in Service Building B. The observed petroleum products appeared to be appropriately labeled and stored and no visual or olfactory evidence of leaks, spills or releases was identified.

**Processes of Concern** - Two spray paint booths are located on the ground and first floors of Support Building B. The spray paint booths are used for the painting of television sets and props. Paint spray guns used at the Property are cleaned with an aqueous-based cleaner and acetone and the associated wastes are consolidated in the waste enclosure located on the east exterior side of Support Building B and removed for proper off-site disposal by Worldwide Recovery Systems, Inc. for proper off-site disposal on a quarterly basis. Operation of the spray paint booths is conducted under permits issued by the South Coast Air Quality Management District (SCAQMD). Based on review of available information, the Property has been permitted for the use of paint booths dating back as early as 1972. No visual or olfactory evidence of significant over-spray or of leaks, spills, releases or illicit disposal was identified in association with operation of the paint booths during GRS|Corteq's site visit. However, no information was identified regarding the potential use/disposal of paint-cleaning solvents at the Property prior to the 1970s.

## 5.2 Additional Concerns

The Property is situated approximately 0.6 mile north of the La Brea Tar Pits National Natural Landmark and naturally-occurring tar has presumably seeped up from the ground in the Property vicinity for tens of thousands of years. Surface fittings associated with a subsurface tar removal system were observed near the southwest corner of the Support Building. The

Property's tar collection system is serviced on a regular basis by Worldwide Recovery and the accumulated tar collected in 55-gallon drums for proper off-site disposal or recycling. No evidence of related environmental concerns was identified in association with the Property's tar collection system. A methane monitoring system is in operation within Cappleman East/Studio Building A. In addition, several methane gas vent pipes associated with a methane gas mitigation system were observed protruding from the earth at various exterior locations throughout the Property. According to Mr. David M. McElwain, Managing Director of Environmental, Health, Safety & Workers Compensation for CBS Television Network, the methane concerns are associated with naturally-occurring subsurface conditions in the vicinity. The tar collection and methane gas mitigation systems do not appear to represent a significant environmental concern so long as they continue to be maintained and operated in accordance with all applicable industry standards and/or regulatory requirements. Copies of associated documentation have been included as supporting documents (Appendix N).

## 5.3 Adjoining Properties

The following activities and improvements were observed at adjoining properties:

- North - Beverly Boulevard borders the Property to the north. Farther north are multiple shops, services and restaurants including an active 76 Station (7751 Beverly Boulevard) and Ogden Tailor & Cleaners (7805 Beverly Boulevard). The Broadcast Center Apartments (with Erewhon Market on the ground floor) adjoin the Property to the northwest.

- South - The Grove Shopping Center (including various retail shops, services and restaurants) adjoins the Property to the south. Also to the south are an associated eight-story parking garage and Farmers' Market Self-Storage.

- East - The Grove Drive borders the Property to the east. Farther east, beyond The Grove Drive, are Pan Pacific Park and The Holocaust Museum of Los Angeles.

- West - North and South Fairfax Avenue borders the Property to the west. Farther west, beyond Fairfax Avenue, are multiple shops, services and restaurants including a Shell Station (7900 Beverly Boulevard) and Mr. Clean Cleaners (115 North Fairfax Avenue).

Additional details, including specific names and addresses of the adjoining properties, are provided on the Site Plan (Appendix A). Additional information regarding the adjoining dry cleaners and filling stations to the north and west is provided in the Regulatory Records discussion (Section 4.1). No other current activities or improvements were observed which would be expected to have resulted in impact to environmental conditions at the Property. No hazardous materials were observed to be used or stored near the property line and no staining or other evidence indicating likely impact to the Property was found.

# 6.0 Interviews

| Position | Name | Company | Title | Contact Information | Interview Date |
|---|---|---|---|---|---|
| Key Site Manager | Mr. Jeff Mapes | CBS Television Network | Director, Facilities Operations | 323-575-2465 | October 17, 2018 |
| Other Site Contact | Mr. David McElwain | CBS Television Network | Managing Director, Environmental, Health, Safety & Workers Compensation | 323-575-2423 | October 17, 2018 |
| Local Government Official | Staff | Department of Building and Safety | Not provided | (213) 473-3231 | October 22, 2018 |
| Local Government Official | Staff | Los Angeles Fire Department | Not provided | (213) 978-3800 | October 23, 2018 |

**Key Site Manager**

Mr. Mapes, Key Site Manager, has been associated with the Property for approximately 12 years. Mr. Mapes provided copies of recent waste manifests as well as documentation regarding the Property's paint booths, backup generators, methane mitigation and tar collection systems, asbestos-containing materials and other environmentally significant considerations and answered general questions regarding the current site operations and improvements. Information provided by Mr. Mapes has been incorporated into the appropriate sections of this Assessment.

**Other Site Contact**

Mr. McElwain accompanied GRS|Corteq during the site reconnaissance, answering general questions regarding the site improvements and activities and otherwise facilitating our site visit. Information provided by Mr. McElwain has been incorporated into the appropriate sections of this Assessment.

**Past Owners and Occupants**

Interview of past owners and occupants is typically performed when adequate information concerning past activities at the Property is not available from other sources. No interview of past owners or occupants was necessary in completion of this assessment.

**Neighboring Property Owners and Occupants**

Interview of neighboring property owners was not necessary in our assessment of historical activities at the Property.

**Local Government Officials**

Building Department - GRS|Corteq contacted the Building and Safety Department for information pertaining to permits for the Property and was referred to the online database.

Fire Department - GRS|Corteq contacted the local fire department by email to confirm information in the prior Phase I ESA (Terracon 2017) and was informed that requests for information are normally handled through the FOIA process. GRS|Corteq has submitted a FOIA request; however, as of the date of this assessment, has not received a response.

# 7.0 Additional Services

Assessment of the following Non-ASTM considerations was performed:

## Asbestos-Containing Building Materials

Asbestos-containing building materials may be present at the Property. Asbestos has historically been present in a wide variety of building materials, though the use of asbestos-containing materials has significantly decreased since 1981. The Property was constructed at a time when the use of asbestos-containing building materials was common. During completion of our site reconnaissance, GRS|Corteq identified materials which may contain asbestos, including vinyl floor tile and mastic, vinyl sheet flooring, drywall and joint compound, wall and ceiling texturing, ceiling tiles, pipe insulation, pipe fitting insulation, caulking, construction mastics, and roofing systems. These materials were not sampled since they were found to be in good condition at the time of our Assessment.

GRS|Corteq was provided a list of identified asbestos-containing materials. Converse Consultants and Pacific Environmental have conducted asbestos surveys at the Property in 1989, 1994, 1997, 1998, 1999, 2001, 2004, 2004, 2005, 2008, 2009, 2011, 2014, 2015, 2016 and 2017. Identified materials included pipe lagging and elbows, vinyl asbestos floor tile and mastic, roofing material, and exterior tank wrap. The materials were identified in the the Service Buildings and Studio Building. Figures were included showing the location of the identified ACM.

One of the reports reviewed was a August 2018 report by Forensic Analytical Consulting Services who conducted a limited asbestos survey. Asbestos was identified in straight pipe and pipe elbow insulation in Studio 41. Approximately 23 LF of impacted material was identified.

GRS also reviewed a CBS Television City Asbestos Locations Plan from 1989 to 2003 for the Service Building and Studio Building. An initial visual inspection in 1989 identified suspect materials were the materials should be encapsulated or warning signs posted. It does not appear sampling was conducted in 1989. Some sampling was conducted from 1994 to 2003 with abatement conducted in the Boiler Room of exterior pipe warp.

A second report titled CBS Television City Asbestos Locations Plan for Remediated Areas dated October 2017 was reviewed. This report identified areas where asbestos abatement took place from 2015 to 2017. The majority of the abatement projects appear to be in the basement mechanical rooms but included floor tile in M-2 and Suite 284.

A third report titled Asbestos list identifies locations where asbestos abatement or asbestos sampling took place in the Service Building. However, the sampling results were not included.

Copies of the reports can be found in Appendix L. These reports, and the sampling reports listed for the various locations, should be consulted prior to any remodeling or demolition activities on the Property.

## 8.0 Certification

We declare that, to the best of our professional knowledge and belief, we meet the definition of Environmental Professional as defined in section 312.10 of 40 CFR 312, and we have the specific qualifications based on education, training, and experience to assess a property of the nature, history, and setting of the subject Property. We have developed and performed the all appropriate inquiries in conformance with the standards and practices set forth in 40 CFR Part 312.

Tina French
Field Professional

Paul Aronson
Associate Director

# A: Site Location and Site Plan

Image Provided By ESRI Street Map

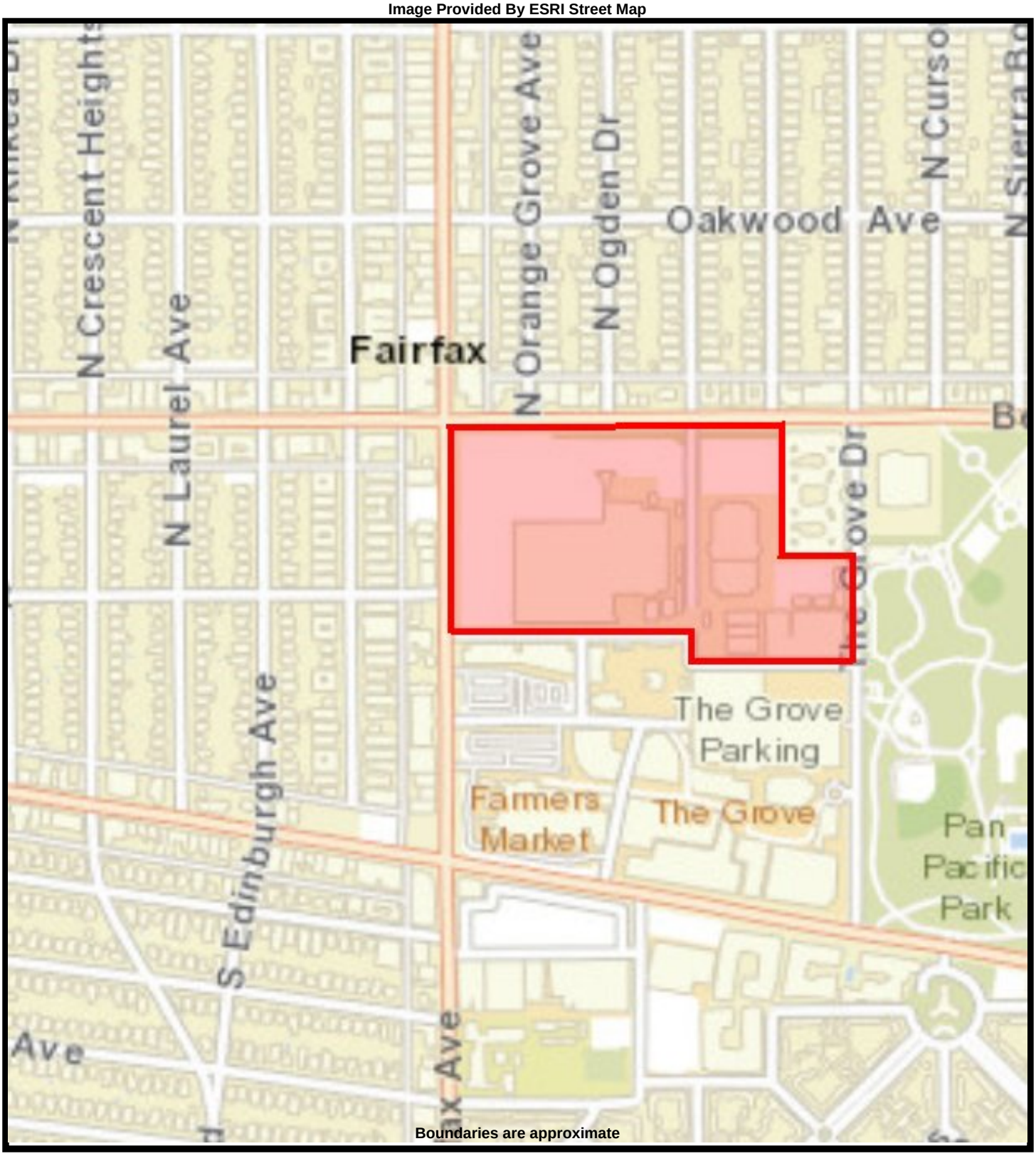


GRS GROUP CORTEQ ASSESSMENT

**STREET MAP**
**Los Angeles, California 90036**

**GRS Reference #: 18-37463.1 CBS Studios**

Image Provided By EDR Aerials




GRS GROUP CORTEQ ASSESSMENT

**AERIAL - 2016**
**Los Angeles, California 90036**

**GRS Reference #: 18-37463.1 CBS Studios**

Image Provided By EDR USGS Topographic Maps

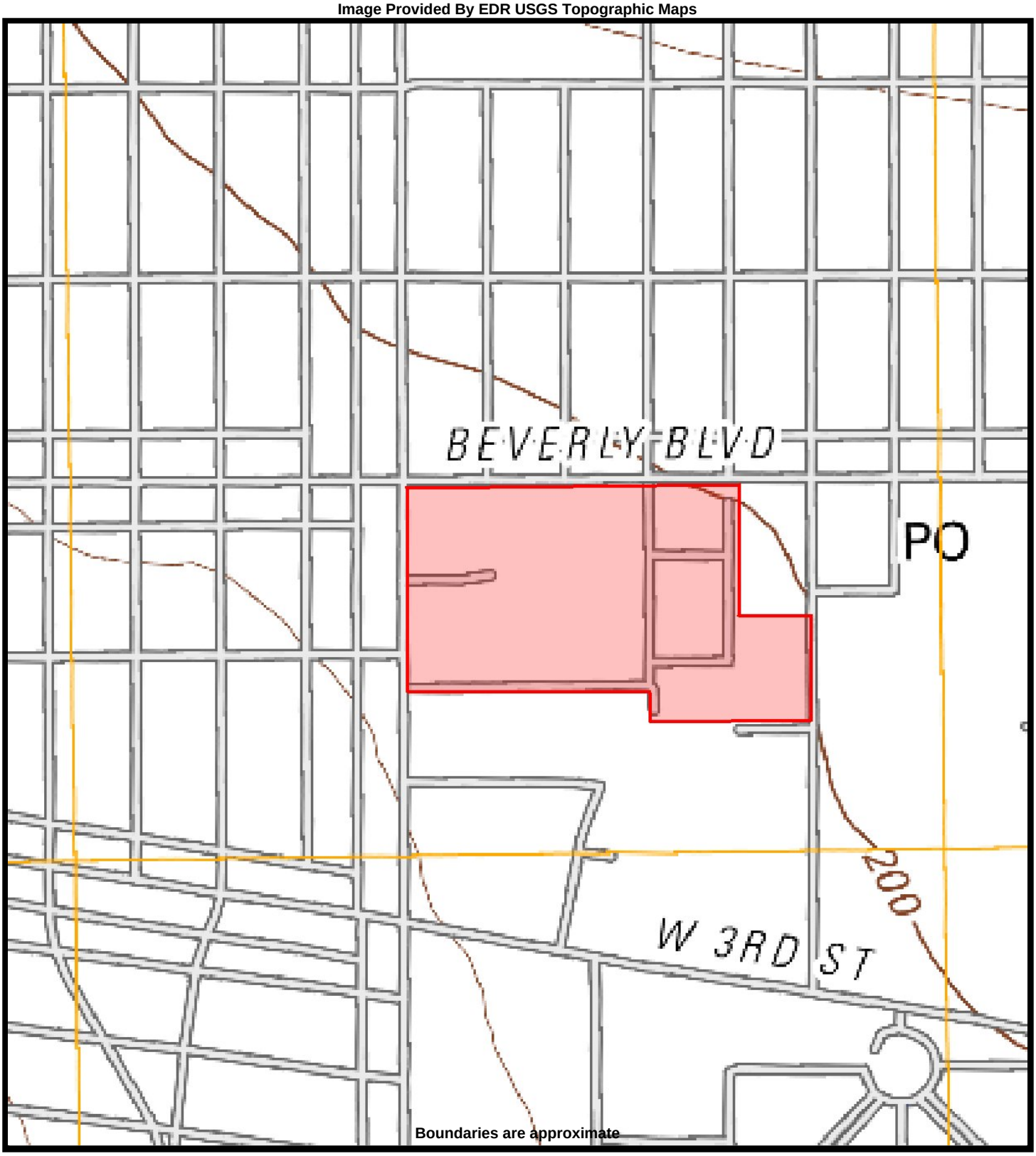


GRS GROUP CORTEQ ASSESSMENT

**TOPO MAP - 2012**
**Los Angeles, California 90036**

**GRS Reference #: 18-37463.1 CBS Studios**

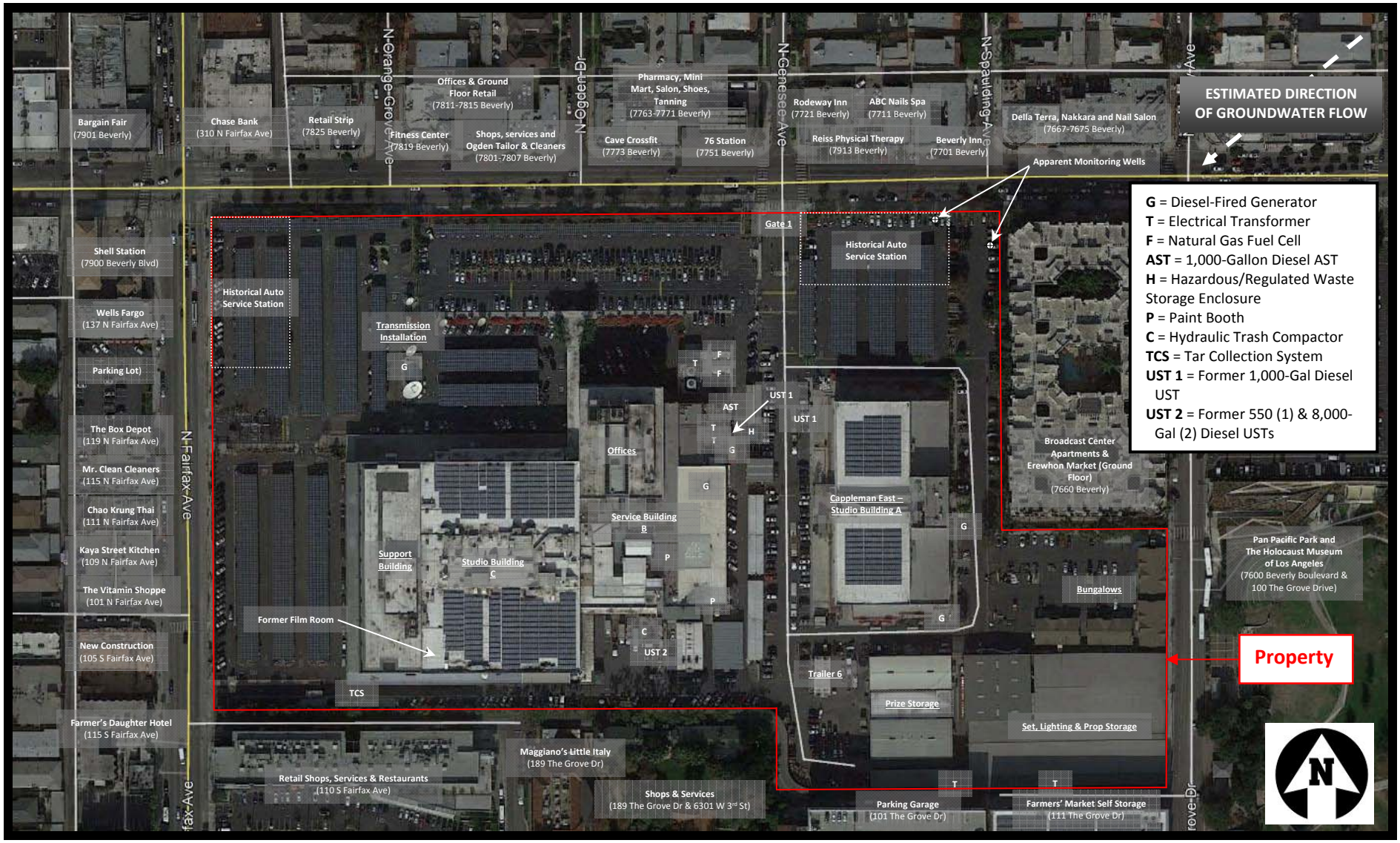
ESTIMATED DIRECTION OF GROUNDWATER FLOW
Apparent Monitoring Wells
G = Diesel-Fired Generator
T = Electrical Transformer
F = Natural Gas Fuel Cell
AST = 1,000-Gallon Diesel AST
H = Hazardous/Regulated Waste Storage Enclosure
P = Paint Booth
C = Hydraulic Trash Compactor
TCS = Tar Collection System
UST 1 = Former 1,000-Gal Diesel UST
UST 2 = Former 550 (1) & 8,000-Gal (2) Diesel USTs
Property
Bargain Fair (7901 Beverly)
Chase Bank (310 N Fairfax Ave)
Retail Strip (7825 Beverly)
Offices & Ground Floor Retail (7811-7815 Beverly)
Fitness Center (7819 Beverly)
Shops, services and Ogden Tailor & Cleaners (7801-7807 Beverly)
Pharmacy, Mini Mart, Salon, Shoes, Tanning (7763-7771 Beverly)
Cave Crossfit (7773 Beverly)
76 Station (7751 Beverly)
Rodeway Inn (7721 Beverly)
ABC Nails Spa (7711 Beverly)
Reiss Physical Therapy (7913 Beverly)
Beverly Inn (7701 Beverly)
Della Terra, Nakkara and Nail Salon (7667-7675 Beverly)
Shell Station (7900 Beverly Blvd)
Wells Fargo (137 N Fairfax Ave)
Parking Lot)
The Box Depot (119 N Fairfax Ave)
Mr. Clean Cleaners (115 N Fairfax Ave)
Chao Krung Thai (111 N Fairfax Ave)
Kaya Street Kitchen (109 N Fairfax Ave)
The Vitamin Shoppe (101 N Fairfax Ave)
New Construction (105 S Fairfax Ave)
Farmer's Daughter Hotel (115 S Fairfax Ave)
Historical Auto Service Station
Transmission Installation
Gate 1
Historical Auto Service Station
Offices
Service Building B
Support Building
Studio Building C
Former Film Room
TCS
UST 1
AST
UST 2
Broadcast Center Apartments & Erewhon Market (Ground Floor) (7660 Beverly)
Cappleman East – Studio Building A
Bungalows
Trailer 6
Prize Storage
Set, Lighting & Prop Storage
Pan Pacific Park and The Holocaust Museum of Los Angeles (7600 Beverly Boulevard & 100 The Grove Drive)
Maggiano's Little Italy (189 The Grove Dr)
Retail Shops, Services & Restaurants (110 S Fairfax Ave)
Shops & Services (189 The Grove Dr & 6301 W 3rd St)
Parking Garage (101 The Grove Dr)
Farmers' Market Self Storage (111 The Grove Dr)
N Fairfax Ave
N Orange Grove Ave
N Genesee Ave
N Spaulding Ave
N
GRS GROUP
SITE PLAN
CBS Studios
7800 Beverly Boulevard
Los Angeles, California 90036
Project #: 18-37463.1
Drawn by: Tina French
Date: October 17, 2018

# B: Photographs




Main entry (Gate 1) on Beverly Boulevard



North side of Property




South side of Property




East side of Property




West side of Property



Office building




Cappleman East/Studio Building A



Service Building B




Studio Building C (to right) and Offices (center)



Support Building



Prize storage buildings




Set, lighting & prop storage building



Bungalows on southeastern portion of Property



Trailer #6/representative modular building



Transmission installation on northwestern portion of Property



Representative parking canopies with solar panels




1,000-gallon diesel AST with concrete secondary containment to east of Service Building B




Apparent soil boring marker at 1,000-gallon diesel AST



Diesel-fired backup generator with 1,000-gallon belly tank to east of Service Building B



Temporary trailer-mounted diesel-fired generator to east of Cappleman East/Studio Building A



Diesel-fired backup generator at southeast corner of Cappleman East/Studio Building A




55-gallon day tank with concrete secondary containment at southeast corner of Cappleman East/Studio Building A




55-gallon diesel drum along side generator at southeast corner of Cappleman East/Studio Building A



Diesel-fired backup generator at transmission installation



Natural gas fuel cells to north of Service Building B




Nitrogen cylinders alongside fuel cell installations



Compressed gas cylinders alongside fuel cell installations



Waste storage enclosure to east of Service Building B



Waste storage enclosure




Waste water-base ink drum labeling




Hazardous waste drum with July 2017 accumulation start date




Waste water-base ink drum labeling




Waste non-PCB light ballast labeling




Representative infectious waste storage




Representative infectious waste storage



Waste aerosol cans and other products



Apparent patched soil boring observed on northeastern portion of Property



Apparent patched soil boring observed on northeastern portion of Property




Apparent monitoring well observed on northeastern portion of Property



Apparent monitoring well observed on northeastern portion of Property



Tar collection system on southwestern portion of Property



Representative methane gas vent



Representative privately-owned, air-cooled dry-type transformer



Hydraulic trash compactor to south of Service Building B



Hydraulic elevator operating equipment



De minimis hydraulic and/or waste staining/grit on concrete at generator



Dumpsters/inert waste storage are on southeastern portion of Property



Offices, representative hallway/interior finishings



Cappleman East/Studio Building A - Film studio (currently Dancing With the Stars)



Cappleman East/Studio Building A - Film studio (currently Dancing With the Stars)




Cappleman East/Studio Building A - Representative methane gas alarm



Service Building B - First Floor Paint Shop



Service Building B - First Floor Paint Shop, representative paint storage




Service Building B - First Floor Paint Shop, representative aerosol paint storage




Service Building B - First Floor Paint Shop, cleaning sinks




Service Building B - First Floor Paint Shop, "No Solvents" posting at cleaning sinks



Service Building B - First Floor Spray Booth



Service Building B - Ground Floor Spray Booth



Service Building B - First Floor Wood Shop



Representative used rag storage container



Studio Building C, Service Corridor



Studio Building C, Representative Film Studio (currently The Young & the Restless)



Studio Building C, Spray-applied fire-proofing on structural steel



Prize storage buildings - Interior



Set, lighting & prop storage buildings - Interior




Representative hydraulic elevator equipment




Asbestos warning posting at Service Building B Mechanical Plant entry



Service Building B Mechanical Plant



Service Building B Mechanical Plant



Service Building B Mechanical Plant




Service Building B Mechanical Plant - Cooling system water treatment chemicals




55-gallon oil drum in Service Building B Mechanical Plant




55-gallon ethylene glycol drum in Service Building B Mechanical Plant



Maintenance and housekeeping products in Service Building B Mechanical Plant



Representative sump/clarifier in Service Building B Mechanical Plant



Representative floor drain in in Service Building B Mechanical Plant



Diesel-fired backup generator in Service Building B Mechanical Plant



Compressed gas storage




Compressed gas storage



Welding gas storage



Adjoining to north - Commercial development beyond Beverly Boulevard



Adjoining to north - 76 Station beyond Beverly Boulevard



Adjoining to northeast - Broadcast Center Apartments



Adjoining to south - Eight-story parking garage structure



Adjoining to south - Retail shops, services & restaurants



Adjoining to south - Maggiano's Little Italy



Adjoining to south - Retail shops, services & restaurants



Adjoining to east - Los Angeles Museum of the Holocaust beyond The Grove Drive



Adjoining to west - Commercial development beyond North Fairfax Avenue



Adjoining to west - Commercial development beyond North Fairfax Avenue

# C: Scope of Work

# Exclusions from and Limitations of the ESA Standard

## General

The following information concerning exclusions from the ESA standard is provided for clarification and is not intended to reduce or limit similar clarifications contained within the ESA Standard. Certain inherent limitations in the ESA Standard are discussed here; however the reader should review the full standard in order to assure an appropriate understanding of work.

## Principles of the ESA Standard

**Considerations Beyond Scope**—The use of this practice is strictly limited to the scope set forth in this section. Section 13 of this practice identifies, for informational purposes, certain environmental conditions (not an all-inclusive list) that may exist on a property that are beyond the scope of this practice but may warrant consideration by parties to a commercial real estate transaction. The need to include an investigation of any such conditions in the environmental professional's scope of services should be evaluated based upon, among other factors, the nature of the property and the reasons for performing the assessment (for example, a more comprehensive evaluation of business environmental risk) and should be agreed upon between the user and environmental professional as additional services beyond the scope of this practice prior to initiation of the environmental site assessment process

**CERCLA Requirements Other Than Appropriate Inquiry**—This practice does not address whether requirements in addition to all appropriate inquiry have been met in order to qualify for the LLPs (for example, the duties specified in 42 U.S.C. §9607(b)(3)(a) and (b) and cited in Appendix X1, including the continuing obligation not to impede the integrity and effectiveness of activity and use limitations (AULs), or the duty to take reasonable steps to prevent releases, or the duty to comply with legally required release reporting obligations).

**Other Federal, State, and Local Environmental Laws**—This practice does not address requirements of any state or local laws or of any federal laws other than the all appropriate inquiry provisions of the LLPs. Users are cautioned that federal, state, and local laws may impose environmental assessment obligations that are beyond the scope of this practice. Users should also be aware that there are likely to be other legal obligations with regard to hazardous substances or petroleum products discovered on the property that are not addressed in this practice and that may pose risks of civil and/or criminal sanctions for non-compliance.

**Practically Reviewable**—information that is practically reviewable means that the information is provided by the source in a manner and in a form that, upon examination, yields information relevant to the property without the need for extraordinary analysis of irrelevant data. The form of the information shall be such that the user can review the records for a limited geographic area. Records that cannot be feasibly retrieved by reference to the location of the property or a geographic area in which the property is located are not generally practically reviewable. Most databases of public records are practically reviewable if they can be obtained from the source agency by the county, city, zip code, or other geographic area of the facilities listed in the record system. Records that are sorted, filed, organized, or maintained by the source agency only chronologically are not generally practically reviewable. Listings in publicly available records which do not have adequate address information to be located geographically are not generally considered practically reviewable. For large databases with numerous records (such as RCRA hazardous waste generators and registered underground storage tanks), the records are not practically reviewable unless they can be obtained from the source agency in the smaller geographic area of zip codes. Even when information is provided by zip code for some large databases, it is common for an

unmanageable number of sites to be identified within a given zip code. In these cases, it is not necessary to review the impact of all of the sites that are likely to be listed in any given zip code because that information would not be practically reviewable. In other words, when so much data is generated that it cannot be feasibly reviewed for its impact on the property, it is not practically reviewable.

**Reasonably Ascertainable**—information that is (1) publicly available, (2) obtainable from its source within reasonable time and cost constraints, and (3) practically reviewable.

## Non-Scope Considerations

(Excerpted from the ESA Standard)

The following are identified as "Non-Scope Considerations under the ESA Standard. Unless expressly identified in the agreed proposal for services, all tasks identified below are excluded from this Assessment.

13.1 General:

13.1.1 Additional Issues—There may be environmental issues or conditions at a property that parties may wish to assess in connection with commercial real estate that are outside the scope of this practice (the non-scope considerations). As noted by the legal analysis in Appendix X1 of this practice, some substances may be present on a property in quantities and under conditions that may lead to contamination of the property or of nearby properties but are not included in CERCLA's definition of hazardous substances (42 U.S.C. §9601(14)) or do not otherwise present potential CERCLA liability. In any case, they are beyond the scope of this practice.

13.1.2 Outside Standard Practices—Whether or not a user elects to inquire into non-scope considerations in connection with this practice or any other environmental site assessment, no assessment of such non-scope considerations is required for appropriate inquiry as defined by this practice.

13.1.3 Other Standards—There may be standards or protocols for assessment of potential hazards and conditions associated with non-scope conditions developed by governmental entities, professional organizations, or other private entities.

13.1.4 Compliance With AULs—Parties who wish to qualify for one of the LLPs will need to know whether they are in compliance with AULs, including land use restrictions that were relied upon in connection with a response action. A determination of compliance with AULs is beyond the scope of this practice.

13.1.5 List of Additional Issues—Following are several non-scope considerations that persons may want to assess in connection with commercial real estate. Some common non-scope considerations are discussed further in Appendix X1 and Appendix X5. No implication is intended as to the relative importance of inquiry into such non-scope considerations, and this list of non-scope considerations is not intended to be all-inclusive:

13.1.5.1 Asbestos-Containing Building Materials,

13.1.5.2 Biological agents,

13.1.5.3 Cultural and historic resources,

13.1.5.4 Ecological resources,

13.1.5.5 Endangered species,

13.1.5.6 Health and safety,

13.1.5.7 Indoor air quality unrelated to releases of hazardous substances or petroleum products into the environment,

13.1.5.8 Industrial hygiene,

13.1.5.9 Lead-Based Paint,

13.1.5.10 Lead in Drinking Water,

13.1.5.11 Mold,

13.1.5.12 Radon,

13.1.5.13 Regulatory compliance, and

13.1.5.14 Wetlands

## Activity Exclusions

- Accessing manholes or utility pit
- Entering of plenum, crawl, or confined space areas (however, the field observer should observe conditions to the extent easily visible from the point of access to the crawl or confined space areas, provided such points of access are readily accessible), determination of previous substructure flooding or water penetration unless easily visible or if such information is provided
- Walking on pitched roofs, or any roof areas that appear to be unsafe, or roofs with no built-in access, or determining any roofing design criteria
- Testing and design of equipment
- Collection of samples except as identified in the agreement under which the work is performed.
- Removing, relocating, or repositioning of materials, ceiling, wall, or equipment panels, furniture, storage containers, personal effects, debris material or finishes; conducting exploratory probing or testing; dismantling or operating of equipment; or disturbing personal items or property, that obstructs access or visibility,
- Preparing engineering calculations to determine any the adequacy or compliance of systems and components,
- Reporting on subterranean conditions
- Entering or accessing any area of the premises deemed to potentially pose a threat of dangerous or adverse conditions with respect to the field observer's health or safety, or to perform any procedure, that may damage or impair the physical integrity of the property, any system, or component.
- Compliance with any federal, state, or local statute, ordinance, rule or regulation including, but not limited to, fire and building codes, life safety codes, environmental regulations, health codes, zoning ordinances, compliance with trade design standards, or standards developed by the insurance industry.
- Compliance of any material, equipment, or system with any certification or actuation rate program, vendor's or manufacturer's warranty provisions, or provisions established by any standards that are related to insurance industry acceptance/approval, such as FM, State Board of Fire Under-writers, etc.

# D: Property Data

# LEGAL DESCRIPTION

PARCEL A:

LOT 1 OF TRACE NO. 15680, IN THE CITY OF LOS ANGELES, COUNTY OF LOS ANGELES, STATE OF CALIFORNIA, AS PER MAP RECORDED IN BOOK 424 PAGES 3 AND 4 OF MAPS, IN THE OFFICE OF THE COUNTY RECORDER OF SAID COUNTY.

APN: 5512-001-003

PARCEL B:

THAT PORTION OF THE RANCHO LA BREA, PARTLY WITHIN THE AND PARTLY WITHOUT THE CITY OF LOS ANGELES, IN THE COUNTY OF LOS ANGELES, STATE OF CALIFORNIA, AS PER MAP RECORDED IN BOOK 1 PAGES 289 AND 290 ET PATENTS, IN THE OFFICE OF THE COUNTY RECORDER OF SAID COUNTY, DESCRIBED AS FOLLOWS:

BEGINNING AT THE INTERSECTION OF THE SOUTHERLY LINE OF BEVERLY BOULEVARD, 100.00 FEET WIDE, WITH THE SOUTHERLY PROLONGATION OF THE WESTERLY LINE OF GENESEE AVENUE, 60 FEET WIDE, AS SHOWN ON MAP OF TRACT NO. 5177, RECORDED IN BOOK 109 PAGES 36 AND 37 OF MAPS, IN THE OFFICE OF THE COUNTY RECORDER OF SAID COUNTY; THENCE EASTERLY ALONG THE SOUTHERLY LINE OF SAID BEVERLY BOULEVARD, 366.21 FEET, MORE OR LESS, TO THE NORTHWESTERLY CORNER OF THE LAND DESCRIBED IN THE DEED TO THE INSTITUTE OF THE AERONAUTICAL SCIENCES, RECORDED IN BOOK 21553 PAGE 68, OFFICIAL RECORDS, IN THE OFFICE OF THE COUNTY RECORDER OF SAID COUNTY; THENCE SOUTHERLY ALONG THE WESTERLY LINE OF THE LAND DESCRIBED IN SAID LAST MENTIONED DEED, TO THE SOUTHWESTERLY CORNER OF SAID LAND; THENCE WESTERLY PARALLEL WITH THE SOUTHERLY LINE OF SAID BEVERLY BOULEVARD, 366.18 FEET, MORE OR LESS, TO A POINT IN SAID SOUTHERLY PROLONGATION OF THE WESTERLY LINE OF SAID GENESEE AVENUE THAT DISTANT SOUTHERLY 483.73 FEET FROM THE POINT OF BEGINNING OF THIS DESCRIPTION; THENCE NORTHERLY ALONG SAID SOUTHERLY PROLONGATION OF THE WESTERLY LINE OF SAID GENESEE AVENUE 483.73 FEET TO THE POINT OF BEGINNING.

APN: 5512-002-001 AND 5512-002-002

PARCEL C:

THAT PORTION OF THE RANCHO LA BREA, IN THE CITY OF LOS ANGELES, COUNTY OF LOS ANGELES, STATE OF CALIFORNIA, AS PER MAP RECORDED IN BOOK 1 PAGES 289 AND 290 OF PATENTS, IN THE OFFICE OF THE COUNTY RECORDER OF SAID COUNTY, DESCRIBED AS FOLLOWS:

BEGINNING AT THE SOUTHWESTERLY CORNER OF THE LAND DESCRIBED IN THE DEED TO PAN PACIFIC AUDITORIUM, INC., A CORPORATION RECORDED IN BOOK 15347 PAGE 179, OF OFFICIAL RECORDS, IN THE OFFICE OF THE COUNTY RECORDER OF SAID COUNTY; THENCE SOUTH 89° 48' 30" WEST, PARALLEL WITH THE SOUTHERLY LINE OF BEVERLY BOULEVARD, 100.00 FEET WIDE, 647.82 FEET, MORE OR LESS, TO A POINT IN THE SOUTHERLY PROLONGATION OF THE WESTERLY LINE OF GENESEE AVENUE, 60.00 FEET WIDE, AS SHOWN ON THE MAP OF TRACT NO. 5177, RECORDED IN BOOK 109 PAGES 36 AND 37 OF MAPS, IN THE OFFICE OF THE COUNTY RECORDER OF SAID COUNTY, THAT IS DISTANT SOUTHERLY 889.08 FEET FROM THE SOUTHERLY LINE OF SAID BEVERLY BOULEVARD; THENCE NORTHERLY ALONG SAID SOUTHERLY PROLONGATION OF SAID WESTERLY LINE OF SAID GENESEE AVENUE, 405.35 FEET; THENCE EASTERLY PARALLEL WITH THE SOUTHERLY LINE OF SAID BEVERLY BOULEVARD, 366.18 FEET, MORE OR LESS, TO THE SOUTHWESTERLY CORNER OF THE LAND DESCRIBED IN THE DEED TO THE INSTITUTE OF THE AERONAUTICAL SCIENCES, RECORDED IN BOOK 21553 PAGE 68, OF OFFICIAL RECORDS, IN THE OFFICE OF THE COUNTY RECORDER OF SAID COUNTY; THENCE EASTERLY ALONG THE SOUTHERLY LINE OF SAID LAND DESCRIBED IN SAID DEED TO THE INSTITUTE OF THE AERONAUTICAL SCIENCES TO THE SOUTHEASTERLY CORNER THEREOF; THENCE SOUTHERLY 404.46 FEET, MORE OR LESS, TO THE POINT OF BEGINNING.

APN: 5512-002-009

PARCEL D:

A NON-EXCLUSIVE EASEMENT FOR VEHICULAR AND PEDESTRIAN INGRESS AND EGRESS AND OTHER RIGHTS AS MORE PARTICULARLY DESCRIBED AND CREATED BY THAT CERTAIN INSTRUMENT ENTITLED "QUITCLAIM OF EASEMENTS, GRANT OF EASEMENTS AND DECLARATION OF RECIPROCAL RIGHTS, OBLIGATIONS AND EASEMENTS" RECORDED SEPTEMBER 12, 2000 AS INSTRUMENT NO. 00-1430068, OFFICIAL RECORDS, AS AMENDED BY INSTRUMENT ENTITLED "FIRST AMENDMENT TO QUITCLAIM OF EASEMENTS, GRANT OF EASEMENTS AND DECLARATION OF RECIPROCAL RIGHTS, OBLIGATIONS AND EASEMENTS" RECORDED MAY 15, 2003 AS INSTRUMENT NO. 03-1384639, OFFICIAL RECORDS, OVER THE FOLLOWING DESCRIBED LAND:

A PORTION OF LOTS 4, 5 AND 6 OF TRACT NO. 45628, IN THE CITY OF LOS ANGELES, COUNTY OF LOS ANGELES, STATE OF CALIFORNIA, AS SHOWN ON MAP FILED IN BOOK 1265 PAGES 33 TO 39 INCLUSIVE OF MAPS, IN THE OFFICE OF THE COUNTY RECORDER OF SAID COUNTY, DESCRIBED AS FOLLOWS:

BEGINNING AT THE NORTHEAST CORNER OF SAID LOT 4 OF SAID TRACT NO. 45628, AS SHOWN ON SAID MAP FILED IN BOOK 1265 PAGES 33 TO 39 INCLUSIVE OF MAPS, IN SAID RECORDER'S OFFICE, SAID CORNER LYING ON THE WESTERLY LINE OF THE GROVE DRIVE, 60.00 FEET IN WIDTH, AS SHOWN ON SAID MAP; THENCE ALONG SAID WESTERLY LINE OF THE GROVE DRIVE SOUTH 0° 00' 53" WEST 19.19 FEET TO A LINE LYING 19.19 FEET SOUTHERLY OF, MEASURED AT RIGHT ANGLES FROM, THE NORTHERLY LINE OF SAID LOT 4, 5 AND 6; THENCE ALONG SAID PARALLEL LINE SOUTH 89° 47' 40" WEST 283.75 FEET, THENCE SOUTH 89° 59' 13" WEST 265.80 FEET; THENCE SOUTH 0° 05' 35" EAST 1.97 FEET; THENCE SOUTH 89° 47' 40" WEST 35.81 FEET; THENCE NORTH 36° 10' 19" WEST 25.05 FEET TO A POINT ON SAID NORTHERLY LINE OF SAID LOT 6 LYING THEREON NORTH 89° 47' 40" EAST 7.20 FEET FROM THE EASTERLY NORTHWEST CORNER OF SAID LOT 6; THENCE ALONG SAID NORTHERLY LINE OF LOTS 4, 5 AND 6 NORTH 89° 47' 40" EAST 600.12 FEET TO SAID POINT OF BEGINNING.

# SURVEYOR'S NOTES

THIS SURVEY HAS BEEN PREPARED FOR TITLE INSURANCE PURPOSES

1. THE BOUNDARY DATA AND TITLE MATTERS AS SHOWN HEREON HAVE BEEN DEVELOPED FROM THE REFERENCED TITLE REPORT.
2. THIS SURVEY MAY NOT CONTAIN SUFFICIENT DETAIL FOR DESIGN PURPOSES.
3. THIS SURVEY DOES NOT INCLUDE EASEMENTS EXCEPT THOSE SPECIFICALLY DELINEATED HEREON, NOR DOES IT SHOW THE LOCATION OF, OR ENCROACHMENTS BY SUBSURFACE FOOTINGS AND/OR FOUNDATIONS OF BUILDINGS SHOWN ON THIS MAP.
4. IF UNDERGROUND PUBLIC UTILITIES AND OTHER SUBSTRUCTURES, ZONES, SET BACK AND STREET WIDENING DATA ARE SHOWN HEREON, IT IS FOR INFORMATION ONLY, HAVING BEEN OBTAINED FROM A GENERAL REQUEST AT THE LOCAL AGENCY'S PUBLIC COUNTER AND/OR OTHER SOURCES NOT CONNECTED WITH THIS COMPANY. NO REPRESENTATION IS MADE AS TO THE ACCURACY, CURRENCY OR COMPLETENESS OF SAID INFORMATION AND ANY USERS OF SAID INFORMATION IS URGED TO CONTACT THE UTILITY OR LOCAL AGENCY DIRECTLY.

# SURVEYOR'S CERTIFICATE:

TO: EASTDIL SECURED AND OLD REPUBLIC TITLE COMPANY

THIS IS TO CERTIFY THAT THIS MAP OR PLAT AND THE SURVEY ON WHICH IT IS BASED WERE MADE IN ACCORDANCE WITH THE 2016 MINIMUM STANDARD DETAIL REQUIREMENTS FOR ALTA/NSPS LAND TITLE SURVEYS, JOINTLY ESTABLISHED AND ADOPTED BY ALTA AND NSPS, AND INCLUDES ITEMS 2, 3, 4, 6(b), 8, 9, 13, 14, 16 AND 18 OF TABLE A THEREOF. THE FIELD WORK WAS COMPLETED ON OCTOBER 2, 2017.

DOUGLAS R. HOWARD, PLS 6169
PSOMAS

DATE: 10/20/2017

NOTE: SECTION 8770.6 OF THE CALIFORNIA BUSINESS AND PROFESSIONS CODE STATES THAT THE USE OF THE WORD CERTIFY OR CERTIFICATION BY A LICENSED LAND SURVEYOR IN THE PRACTICE OF LAND SURVEYING OR THE PREPARATION OF MAPS, PLATS, REPORTS, DESCRIPTIONS OR OTHER SURVEYING DOCUMENTS ONLY CONSTITUTES AN EXPRESSION OF PROFESSIONAL OPINION REGARDING THOSE FACTS OR FINDINGS WHICH ARE THE SUBJECT OF THE CERTIFICATION AND DOES NOT CONSTITUTE A WARRANTY OR GUARANTEE, EITHER EXPRESSED OR IMPLIED.

# COMMENTS

BOUNDARY LINES . . . . . WERE ESTABLISHED FROM RECOVERED CITY, COUNTY AND/OR PRIVATE SURVEY MONUMENTS WHOSE CHARACTER AND SOURCE ARE SO NOTED ON THE SURVEY.

LEGAL DESCRIPTION . . . . . FROM INFORMATION SUPPLIED BY CLIENT. USUALLY A TITLE POLICY OR TITLE REPORT.

EASEMENTS . . . . . PLOTTABLE EASEMENTS ARE SHOWN FROM AN OWNER SUPPLIED TITLE REPORT. NON-PLOTTABLE ONES ARE NOTED ON THE SURVEY AS HAVING "EFFECT OF". BECAUSE OUR SERVICE IS LIMITED TO REPORTING ON EASEMENT LOCATIONS WE STRONGLY RECOMMEND LEGAL COUNSEL BE RETAINED TO REPORT ON TITLE PAPERS IN THEIR ENTIRETY.

TITLE REPORT . . . . . OLD REPUBLIC TITLE COMPANY PRELIMINARY TITLE REPORT NO. 2676011442-52 DATED AUGUST 30, 2017.

◯ INDICATES TITLE REPORT EXCEPTION NO.

BASIS OF BEARINGS . . . . . THE BEARING NORTH 89°53'51" EAST OF THE CENTERLINE OF BEVERLY BOULEVARD, SHOWN AS NORTH 89°48'30" EAST ON THE MAP OF TRACT NO. 15680, RECORDED IN BOOK 424 PAGES 3 AND 4 OF MAPS RECORDS OF LOS ANGELES COUNTY WAS TAKEN AS THE BASIS OF BEARINGS FOR THIS SURVEY.

AREA . . . . . BASED UPON MEASURED BEARINGS AND DISTANCES AS SHOWN HEREON THE AREA IS.

1,083,163 SQ. FT. = 24.8660 ACRES (GROSS)
1,018,178 SQ. FT. = 23.3742 ACRES (NET)

WHERE "GROSS" IS DEFINED AS THE AREA OF THE SUBJECT FEE PARCEL AS LEGALLY DESCRIBED HEREON AND "NET" IS DEFINED AS THE REMAINING SUBJECT PARCEL AFTER SUBTRACTION OF EXISTING STREET EASEMENTS.

AERIAL SURVEY . . . . . THIS SURVEY WAS PREPARED BY PHOTOGRAMMETRIC PROCESSES,UTILITIZING AERIAL PHOTOGRAPHY DATED SEPTEMBER 27, 2017. THE OUTLINE OF BUILDINGS AND OTHER ROOFED IMPROVEMENTS, MAY INCLUDE EAVES, CANOPIES AND BALCONIES, SINCE BUILDINGS BELOW THESE ITEMS ARE NOT VISIBLE TO THE CAMERA.

TOPOGRAPHY . . . . . BY GROUND SURVEY METHODS AND COMPLIES WITH NATIONAL MAP ACCURACY STANDARDS.

VERTICAL CONTROL . . . . . CITY OF LOS ANGELES BENCHMARKS (NAVD88), 2000 ADJUSTMENT:

CITY OF LOS ANGELES BENCHMARK NO. 13-04248 DESCRIBED AS SPK N CURB 1ST ST, 20 FT W/O FAIRFAX AVE (RESET 2003) HAVING ELEVATION 185.336 FEET (ADJUSTED IN 2000).

CITY OF LOS ANGELES BENCHMARK NO. 13-14460 DESCRIBED AS SSPK 1FT N/O CURB BEVERLY BVLD 3FT E/O BCR E/O OGDEN DR W END CB HAVING ELEVATION 198.259 FEET (ADJUSTED IN 2000).

CITY OF LOS ANGELES BENCHMARK NO. 13-04268 DESCRIBED AS SPBM⊗STMPD 13-04268 1985⊗ 4FT S/O S CURB BEVERLY BLVD 55FT E/O BCR E/O FAIRFAX AVE E END CB HAVING ELEVATION 192.917 FEET (ADJUSTED IN 2000).

CITY OF LOS ANGELES BENCHMARK NO. 13-04251 DESCRIBED AS PBM STAMPED "13-04251, 2003" 0.8 FT W/O W CURB FAIRFAX AVE., 3.3 FT N/O BCR N/O 1ST ST, S END CB HAVING ELEVATION 185.435 FEET (ADJUSTED IN 2000).

FLOOD ZONE . . . . . SUBJECT PROPERTY LIES WITHIN FLOOD ZONE X, AREAS DETERMINED TO BE AREA MINIMAL FLOOD HAZARD AND AREA WITH 0.2% ANNUAL CHANCE FLOOD HAZARD, AS SHOWN ON FLOOD INSURANCE RATE MAP COMMUNITY PANEL NO. 06037C1605F, DATED SEPTEMBER 26, 2008, AS PUBLISHED BY FEDERAL EMERGENCY MANAGEMENT AGENCY.

ZONING AND BUILDING SETBACK . . . . . NOT PROVIDED. SEE SURVEYOR'S NOTE 4.

PARKING. . . . . BASED UPON ON-SITE STRIPING, THE PARKING IS:

| | |
|---|---|
| REGULAR SPACES | 1135 |
| COMPACT SPACES | 289 |
| HANDICAPPED SPACES | 34 |
| ELECTRIC VEHICLE | 10 |
| MOTORCYCLE | 2 |
| TOTAL SPACES | 1470 |

EARTH WORK . . . . . THERE IS NO OBSERVABLE EVIDENCE OF CURRENT EARTH MOVING WORK, BUILDING CONSTRUCTION OR BUILDING ADDITIONS.

EFFECT OF . . . . . TAXES AND ASSESSMENTS, GENERAL AND SPECIAL AND LIEN OF SUPPLEMENTAL TAXES

(1)(2)(3)(4)(5)(6)

EFFECT OF . . . . . EASEMENT IN FAVOR OF THE PAN PACIFIC AUDITORIUM, INC. FOR ROAD AND STREET PURPOSES RECORDED FEBRUARY 23, 1940 IN BOOK 17291 PAGE 190, O.R. PLOTTED HEREON.

(7)

EFFECT OF . . . . . EASEMENT IN FAVOR OF J.E. ELLIOTT FOR ROAD AND STREET PURPOSES RECORDED DECEMBER 16, 1941 IN BOOK 18971 PAGE 245, O.R.

(8)

EFFECT OF . . . . . EASEMENT IN FAVOR OF THE PACIFIC TELEPHONE AND TELEGRAPH COMPANY FOR COMMUNICATION PURPOSES RECORDED IN BOOK 26352 PAGE 452, O.R. PLOTTED HEREON.

(9)

EFFECT OF . . . . . UNRECORDED LEASE PER GRANT DEED RECORDED IN BOOK 33210 PAGE 297, O.R.

(10)(11)

EFFECT OF . . . . . EASEMENT IN FAVOR OF A.F. GILMORE COMPANY FOR ROAD AND STREET PURPOSES RECORDED NOVEMBER 24, 1950 AS INSTRUMENT NO. 2034, O.R. PLOTTED HEREON.

(12)

EFFECT OF . . . . . OWNERSHIP OF LIGHTING AND POLES PER GRANT DEED RECORDED NOVEMBER 24, 1950 AS INSTRUMENT NO. 2033 IN BOOK 34890 PAGE 124, O.R.

(13)

EFFECT OF . . . . . EASEMENT IN FAVOR OF ELIZABETH J. HILTY AND FRANCES L. HILEN FOR ROAD AND STREET PURPOSES RECORDED NOVEMBER 24, 1950 AS INSTRUMENT NO. 2036, O.R. PLOTTED HEREON.

(14)

EFFECT OF . . . . . EASEMENT IN FAVOR OF CITY OF LOS ANGELES FOR PUBLIC UTILITIES PURPOSES RECORDED IN BOOK 34932 PAGE 291, O.R.

(15)

EFFECT OF . . . . . UNRECORDED LEASE RECORDED IN BOOK 36503 PAGE 170, O.R.

(16)

EFFECT OF . . . . . DECLARATION OF RESTRICTIVE COVENANT RECORDED SEPTEMBER 17, 1951 AS INSTRUMENT NO. 3037, O.R.

(17)

EFFECT OF . . . . . EASEMENT FOR DRAINAGE AND SANITARY SEWER AS SHOWN ON FILED MAP. PLOTTED HEREON.

(18)

EFFECT OF . . . . . EASEMENT IN FAVOR OF FRANCES L. HILEN AND ELIZABETH J. HILTY FOR ROAD, STREET PURPOSES, INGRESS AND EGRESS RECORDED JANUARY 27, 1953 AS INSTRUMENT NO. 1300 IN BOOK 40822 PAGE 415, O.R. PLOTTED HEREON.

(19)

EFFECT OF . . . . . EASEMENT IN FAVOR OF A.F. GILMORE COMPANY FOR ROAD AND STREET PURPOSES RECORDED JANUARY 31, 1958 AS INSTRUMENT NO. 1804 IN BOOK 56458 PAGE 324, O.R. PLOTTED HEREON.

(20)

EFFECT OF . . . . . EASEMENT IN FAVOR OF FRANCES L. HILEN AND ELIZABETH J. HILTY FOR ROAD AND STREET PURPOSES RECORDED JANUARY 31, 1958 AS INSTRUMENT NO. 1805 IN BOOK 56458 PAGE 326, O.R. PLOTTED HEREON.

(21)

EFFECT OF . . . . . SUBSURFACE OIL AND GAS LEASE RECORDED MARCH 2, 1962 AS INSTRUMENTS NOS. 5032, 5033, 5034, ALL OF O.R.

(22)(23)(24)

EFFECT OF . . . . . SUPERIOR COURT OF THE STATE OF CALIFORNIA CASE NO. 798986 RECORDED JULY 13, 1962 AS INSTRUMENT NO. 6033, O.R.

(25)

EFFECT OF . . . . . IRREVOCABLE OFFER TO DEDICATE PUBLIC STREET OR HIGHWAY RECORDED MARCH 26, 1964 AS INSTRUMENT NO. 5529, O.R. CERTIFIED COPY RECORDED AUGUST 28, 1964 AS INSTRUMENT NO. 6601, O.R. PLOTTED HEREON.

(26)

# COMMENTS (CONT.)

EFFECT OF . . . . . 15' WIDE EASEMENT IN FAVOR OF PACIFIC LIGHTING SERVICE COMPANY FOR PIPE LINES PURPOSES RECORDED SEPTEMBER 30, 1969 AS INSTRUMENT NO. 2516, O.R. PLOTTED HEREON.

(27)

EFFECT OF . . . . . EASEMENT IN FAVOR OF THE CITY OF LOS ANGELES FOR PUBLIC STREET PURPOSES RECORDED JULY 1, 1971 AS INSTRUMENT NO. 4463, O.R. PLOTTED HEREON.

(28)

EFFECT OF . . . . . UNRECORDED LEASE RECORDED DECEMBER 31, 1975 AS INSTRUMENT NO. 119, O.R.

(29)

EFFECT OF . . . . . EASEMENT IN FAVOR OF LOS ANGELES COUNTY FLOOD CONTROL DISTRICT FOR COVERED STORM DRAIN PURPOSES RECORDED NOVEMBER 3, 1983 AS INSTRUMENT NO. 83-1308294, O.R. PLOTTED HEREON.

(30)

EFFECT OF . . . . . EASEMENT IN FAVOR OF PACIFIC LIGHTING SERVICE COMPANY FOR GAS PIPELINE PURPOSES RECORDED FEBRUARY 15, 1984 AS INSTRUMENT NO. 84-196646, O.R.

(31)

EFFECT OF . . . . . ANY FACTS, RIGHTS, INTERESTS OR CLAIMS THAT MAY EXIST OR ARISE BY REASON OF MATTERS, IF ANY, DISCLOSED BY THAT CERTAIN RECORD OF SURVEY FILED IN BOOK 97 PAGE 15 OF RECORDS OF SURVEY.

(32)

EFFECT OF . . . . . COVENANT AND AGREEMENT RECORDED JULY 17, 1987 AS INSTRUMENT NO. 87-1139335, O.R.

(33)

EFFECT OF . . . . . COVENANT AND AGREEMENT RECORDED OCTOBER 6, 1987 AS INSTRUMENT NO. 87-1606128, O.R.

(34)

EFFECT OF . . . . . COVENANT AND AGREEMENT RECORDED JANUARY 8, 1988 AS INSTRUMENT NO. 88-23584, O.R.

(35)

EFFECT OF . . . . . TEMPORARY RIGHT OF ENTRY RECORDED AUGUST 24, 1988 AS INSTRUMENT NO. 88-1345780, O.R.

(36)

EFFECT OF . . . . . LICENSE AGREEMENT RECORDED SEPTEMBER 25, 1989 AS INSTRUMENT NO. 89-1540913, O.R.

(37)

EFFECT OF . . . . . COVENANT AND AGREEMENT RECORDED OCTOBER 23, 1989 AS INSTRUMENT NO. 89-1705734, O.R.

(38)

EFFECT OF . . . . . NOTICE OF INTENT TO PRESERVE INTEREST RECORDED JANUARY 18, 1990 AS INSTRUMENT NO. 90-96100, O.R.

(39)

EFFECT OF . . . . . CERTIFICATE OF COMPLIANCE RECORDED NOVEMBER 2, 1990 AS INSTRUMENT NO. 90-1855203, O.R.

(40)

EFFECT OF . . . . . COVENANT AND AGREEMENT RECORDED JANUARY 24, 1991 AS INSTRUMENT NO. 91-108576, O.R.

(41)

EFFECT OF . . . . . COVENANT AND AGREEMENT RECORDED MARCH 15, 1991 AS INSTRUMENT NO. 91-371113, O.R.

(42)

EFFECT OF . . . . . COVENANT AND AGREEMENT RECORDED MARCH 28, 1991 AS INSTRUMENT NO. 91-442151, O.R.

(43)

EFFECT OF . . . . . COVENANT AND AGREEMENT RECORDED APRIL 18, 1991 AS INSTRUMENT NO. 91-555029, O.R.

(44)

EFFECT OF . . . . . MATTERS AS CONTAINED IN AN INSTRUMENT RECORDED JANUARY 9, 1992 AS INSTRUMENT NO. 92-48740, O.R.

(45)

EFFECT OF . . . . . ANY FACTS, RIGHTS, INTERESTS OR CLAIMS THAT MAY EXIST OR ARISE BY REASON OF MATTERS, IF ANY, DISCLOSED BY THAT CERTAIN RECORD OF SURVEY FILED IN BOOK 169 PAGE 54 OF RECORDS OF SURVEY.

(46)

EFFECT OF . . . . . UNRECORDED LEASE RECORDED SEPTEMBER 12, 2000 AS INSTRUMENT NO. 00-1430067, O.R.

(47)

EFFECT OF . . . . . QUITCLAIM OF EASEMENTS, GRANT OF EASEMENTS AND DECLARATION OF RECIPROCAL RIGHTS, OBLIGATIONS AND EASEMENTS RECORDED SEPTEMBER 12, 2000 AS INSTRUMENT NO. 00-1430068, O.R. FIRST AMENDMENT TO QUITCLAIM OF EASEMENTS, GRANT OF EASEMENTS AND DECLARATION OF RECIPROCAL RIGHTS, OBLIGATIONS AND EASEMENTS RECORDED MAY 15, 2003 AS INSTRUMENT NO. 03-1384639, O.R. PLOTTED HEREON.

(48)

EFFECT OF . . . . . RECIPROCAL EASEMENT AGREEMENT AND DECLARATION OF COVENANTS, CONDITIONS AND RESTRICTIONS RECORDED SEPTEMBER 12, 2000 AS INSTRUMENT NO. 00-1430069, O.R. PLOTTED HEREON.

(49)

EFFECT OF . . . . . IRREVOCABLE OFFER TO DEDICATE TO THE CITY OF LOS ANGELES FOR PUBLIC STREET PURPOSES RECORDED NOVEMBER 9, 2001 AS INSTRUMENT NO. 01-2152518, O.R. SAID EASEMENT WAS ACCEPTED BY RESOLUTION OF THE CITY OF LOS ANGELES RECORDED APRIL 30, 2002 AS INSTRUMENT NO. 02-0995136, O.R. PLOTTED HEREON.

(50)

EFFECT OF . . . . . MAINTENANCE OF GENERATOR FOUNDATION RECORDED MARCH 12, 2002 AS INSTRUMENT NO. 02-0598903, O.R.

(51)

EFFECT OF . . . . . NOTICE OF STATE TAX LIEN RECORDED NOVEMBER 2, 2000 AS INSTRUMENT NO. 00-1720970, O.R. NOTICE OF EXTENSION OF STATE TAX LIEN RECORDED APRIL 26, 2010 AS INSTRUMENT NO. 20100563187, O.R.

(52)

EFFECT OF . . . . . ANY UNRECORDED AND SUBSISTING LEASES.

(53)

PROJECT SITE

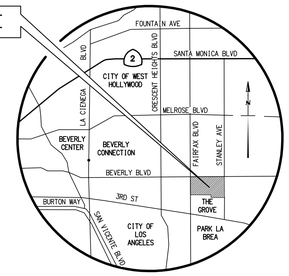


## VICINITY MAP

NOT TO SCALE

## LEGEND

PROPERTY / BOUNDARY LINE
STREET R/W LINE
CURB LINE ( FROM 1"=20' ON TO 1"=200')
CURB LINE ( 1"=10', 1"=8', 1"=16')
CENTER LINE
FLOW LINE
LOT LINE / PARCEL LINE
EASEMENT LINE (W=WIDTH)
CONTOUR LINE (APPROXIMATE)
BUILDING FOOT PRINT LINE
OVERHANG LINE
CHAINLINK (CHLK) FENCE LINE
BARBWIRE FENCE LINE
WOODEN (WDN) FENCE LINE
WROUGHT IRON (WI) FENCE LINE
RETAINING (RET) / SCREEN WALL (AS NOTED)
GUARD RAIL
EDGE OF ASPHALT PAVING
ASPH ASPHALT PAVING
CONC CONCRETE PAVING
AD AREA DRAIN
CB CATCH BASIN W/ACCESS HOLE
CMH/EMH/FMH/GMH COMMUNICATION/ELECTRICAL/FIBER OPTIC/GAS MANHOLE
SMH/SDMH/UMH/WMH SEWER/STORMDRAIN/UNKNOWN/WATER MANHOLE
CP/PP/UP COMMUNICATION/POWER/UTILITY POLE
CPC/PPC/UPC COMMUNICATION/POWER/UTILITY POLE AND CONDUIT
S SIGN (ALL KINDS)
GUY ANCHOR
GUY POLE
STREET LIGHT
STREET LIGHT W/ARM
STREET LIGHT W/ARM ON POWER POLE
TRAFFIC SIGNAL W/ARM
TRAFFIC SIGNAL W/STREET LIGHT
TRAFFIC SIGNAL
PED TS PEDESTRIAN TRAFFIC SIGNAL
PEDESTRIAN CROSSING PUSH BUTTON
YARD LIGHT
GARDEN LIGHT
PARKING LIGHT
FIRE HYDRANT
DS DOWNSPOUT
FDC FIRE DEPARTMENT CONNECTION
PIV POST INDICATOR VALVE
DIRECTION OF WATER DRAINAGE FLOW
PM PARKING METER
EM/GM/UM/WM ELECTRICAL/GAS/UNKNOWN/WATER METER
AV/GV/IV/PV/UV/WV AIR/GAS/IRRIGATION/PETROLEUM/UNKNOWN/WATER VALVE
C/E/FO VLT COMMUNICATION/ELECTRICAL/FIBER OPTIC VAULT
G/I/U/W VLT GAS/IRRIGATION/UNKNOWN/WATER VAULT
C/E/G RISER COMMUNICATION/ELECTRICAL/GAS RISER
P/U/W RISER PETROLEUM/UNKNOWN/WATER RISER
C/E/I/TS PNL COMMUNICATION/ELECTRICAL/IRRIGATION/TRAFFIC SIGNAL PANEL
C/E/U/TS CAB COMMUNICATION/ELECTRICAL/UNKNOWN/TRAFFIC SIGNAL CABINET
CPB/EPB/FOPB COMMUNICATION/ELECTRICAL/FIBER OPTIC PULL BOX
SLPB/TSPB/UPB STREET LIGHT/TRAFFIC/UNKNOWN PULL BOX
G/I/U BOX GAS/IRRIGATION/UNKNOWN BOX
A/C/E/F STRU AIR/COMMUNICATION/ELECTRICAL/FIRE STRUCTURE
G/I/P/SS STRU GAS/IRRIGATION/PETROLEUM/SANITARY SEWER STRUCTURE
SD/SL/U/W STRU STORM DRAIN/STREET LIGHT/UNKNOWN/WATER STRUCTURE
A/C/E PMRK AIR/COMMUNICATION/ELECTRICAL PAINT MARK
G/P/SS PMRK GAS/IRRIGATION/SANITARY SEWER PAINT MARK
SD/U/W PMRK STORM DRAIN/UNKNOWN/WATER PAINT MARK
COMP/HC/STD COMPACT/HANDYCAP/STANDARD PARKING STALL
DI DRAIN INLET
EVERGREEN TREE W/TRUNK DIAMETER
PALM TREE W/TRUNK DIAMETER
DECIDUOUS TREE IN WELL W/TRUNK DIAMETER
PL PLANTER
GP GUARD POST
APPR APPROACH
DRWY DRIVEWAY
R/R RAILROAD
BFP BACKFLOW PREVENTER
CO CLEAN OUT
LOCATION OF BUILDING HEIGHT MEASUREMENTS
OVHG OVERHANG
UNDR UNDERGROUND
TRANS TRANSFORMER
ISH IRRIGATION SPRINKLER HEAD
SEC/TRAF CAM SECURITY/TRAFFIC CAMERA
FIRE DEPARTMENT CONNECTION
C/L STREET CENTERLINE/CONTROL LINE
P/L PROPERTY LINE
(2) RECORD LOT / PARCEL NUMBER
(100.00'). RECORD DIMENSION OR BEARING IF DIFFERENT THAN MEASURED
/F IMPROVEMENT FACE
/E IMPROVEMENT EDGE
/Ed IMPROVEMENT END
N/E/S/W NORTH/EAST/SOUTH/WEST LOCATION OF IMPROVEMENT W/ RESPECT TO REFERENCE NORTH AND PROPERTY LINE.
[NAME] ADJACENT PROPERTY OWNER

SEAL: PROFESSIONAL LAND SURVEYOR — DOUGLAS R. HOWARD — No. 6169 — STATE OF CALIFORNIA

DESIGNED D.V.S.
DRAFTED D.V.S./H.O.O.
CHECKED D.R.H.

| REV | DATE | DESCRIPTION | BY | APP'D |
|---|---|---|---|---|

BENCHMARK
ELEVATION ADJUSTMENT
PATH/PLOT DATE: Oct. 20, 2017 – 08:21:25 DWG Name: W:\EAS01500\SURVEY\DESIGN\PLS\PL-ALO1.dwg Updated By: dhoward


PSOMAS
555 South Flower Street, Suite 4300
Los Angeles, CA 90071
(213) 223-1400 (213) 223-1444 fax
www.psomas.com


ALTA/NSPS LAND TITLE SURVEY FOR:

# EASTDIL SECURED

FAIRFAX AND BEVERLY CBS TELEVISION CITY

IN THE CITY OF LOS ANGELES COUNTY OF LOS ANGELES STATE OF CALIFORNIA

DATE: OCTOBER 2, 2017
SCALE: NO SCALE
PROJECT NUMBER: 1EAS0501.00 T100
SHEET: 1 OF 2

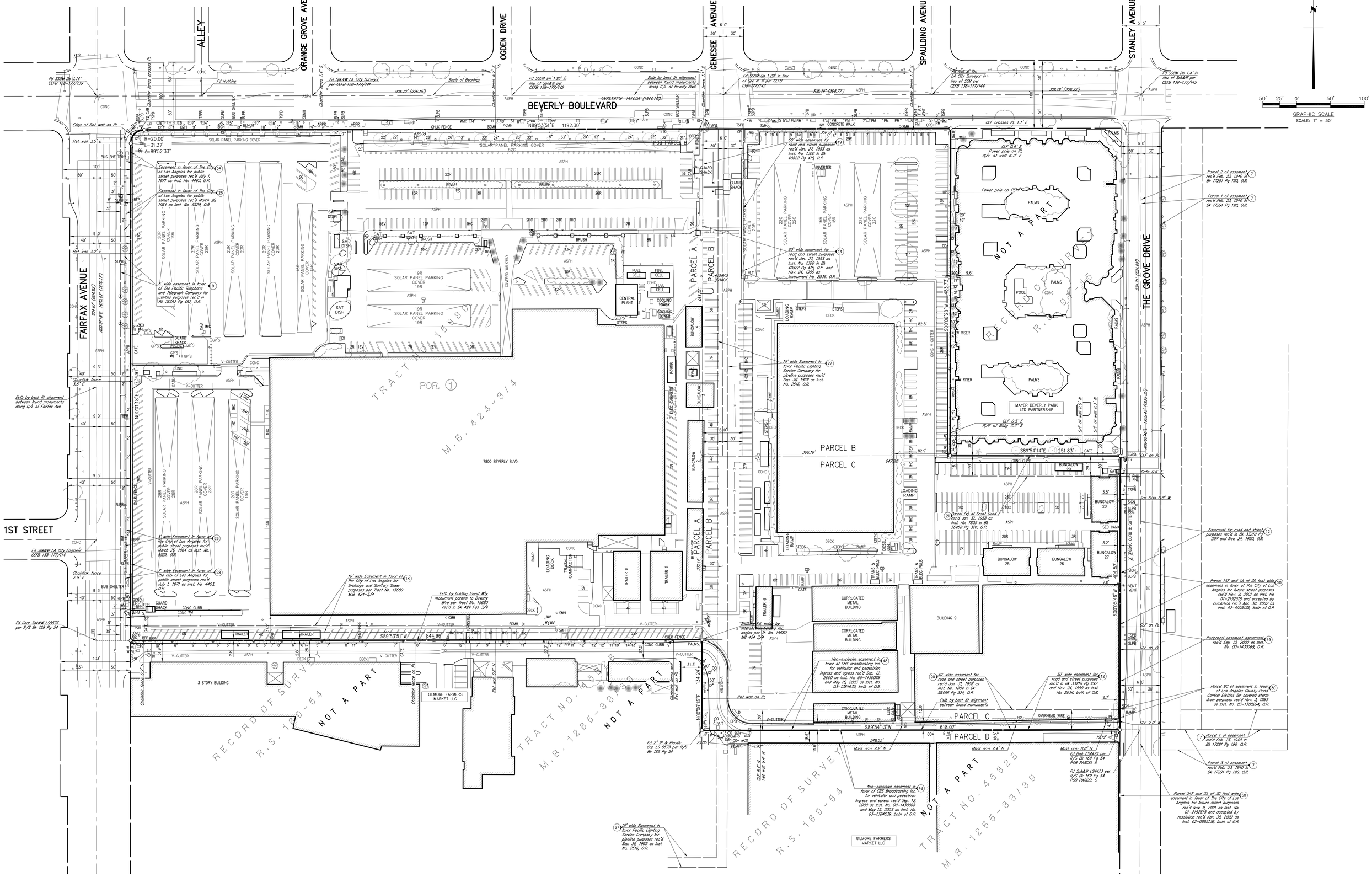



PSOMAS
555 South Flower Street, Suite 4300
Los Angeles, CA 90071
(213) 223-1400 (213) 223-1444 fax
www.psomas.com


SEAL: PROFESSIONAL LAND SURVEYOR — DOUGLAS R. HOWARD — No. 6169 — STATE OF CALIFORNIA

DESIGNED D.V.S.
DRAFTED D.V.S./H.O.O.
CHECKED D.R.H.

| REV | DATE | DESCRIPTION | BY | APP'D |
|---|---|---|---|---|

BENCHMARK
ELEVATION ADJUSTMENT
PATH/PLOT DATE: Oct. 20, 2017 – 08:10:55 DWG Name: W:\EAS010500\SURVEY\DESIGN\PL\PL-ALO2.dwg Updated By: dhoward

ALTA/NSPS LAND TITLE SURVEY FOR:

# EASTDIL SECURED

FAIRFAX AND BEVERLY CBS TELEVISION CITY

IN THE CITY OF LOS ANGELES COUNTY OF LOS ANGELES STATE OF CALIFORNIA

DATE: OCTOBER 2, 2017
SCALE: 1" = 50'
PROJECT NUMBER: 1EAS0501.00 T100
SHEET: 2 OF 2

**Summary**

# AIN: 5512-001-003 5

**Situs Address:**
7800 BEVERLY BLVD
LOS ANGELES CA 90036-2112

**Use Type:** Industrial
**Parcel Type:** Regular Fee Parcel
**Tax Rate Area:** 00067

**Parcel Status:** ACTIVE
**Create Date:**
**Delete Date:**
**Tax Status:** CURRENT
**Year Defaulted:**
**Exemption:** None

**Building (0108) & Land Overview**

| | | | | | |
|---|---|---|---|---|---|
| **Use Code:** | 3500 | **# of Units:** | 0 | **Year Built:** | 1952 |
| **Design Type:** | 3290 | **Beds/Baths:** | 0/0 | **Effective Year:** | 1960 |
| **Quality Class:** | BX | **Building SqFt:** | 192,799 | **Land SqFt:** | 638,252 |



(http://assessormap.co.la.ca.us/Geocortex/Essentials/REST/sites/PAIS/VirtualDirectory/AssessorMaps/ViewMap.html?val=5512-001) Parcel Map (http://assessormap.co.la.ca.us/Geocortex/Essentials/REST/sites/PAIS/VirtualDirectory/AssessorMaps/ViewMap.html?val=5512-001) / Map Index (http://maps.assessor.lacounty.gov/Geocortex/Essentials/REST/sites/PAIS/VirtualDirectory/AssessorMaps/ViewMap.html?val=5512-NDX)

| 2019 Roll Preparation | 2018 Current Roll | RC | Year | 2000 Base Value |
|---|---|---|---|---|
| $ 28,585,794 | $ 28,025,289 | T | 2000 | $ 20,747,000 |
| $ 36,717,737 | $ 35,997,782 | T | 2000 | $ 26,649,000 |
| $ 65,303,531 | $ 64,023,071 | | | $ 47,396,000 |

**Assessor's Responsible Division**

**District:** Hall of Administration
**Region:** 28
**Cluster:** 28609 STUDIOS

Hall of Administration (https://maps.google.com/?q=500+W.+Temple+St.+Room+180+Los+Angeles%2C+CA+90012-2770)
500 W. Temple St. Room 180
Los Angeles, CA 90012-2770

Phone: (213) 974-3108
TDD: (800) 735-2929 (213) 807-2111
M-F 7:30 am to 5:00 pm







## Building and Land Characteristics

### Land Information

***Use Code*** = 3500 (Industrial)

| | | | | | | | |
|---|---|---|---|---|---|---|---|
| **Total SqFt (GIS):** | 638,252 | **Sewers:** | Yes | **Corner Lot:** | Yes | **Zoning:** | LAC2 |
| **Total SqFt (PDB):** | 637,308 | **Flight Path:** | No | **Golf Front:** | No | **Code Split:** | No |
| **Usable SqFt:** | 636,412 | **X-Traffic:** | Yes | **Horse Lot:** | No | **Impairment:** | None |
| **Acres:** | | **Freeway:** | No | **View:** | None | | |
| **Land W' x D':** | 843 x 756 | | | | | | |

**Situs Address:**
7800 BEVERLY BLVD LOS ANGELES CA 90036-2112

**Legal Description** *(for assessment purposes)*:
*TR=15680*(EX OF ST) LOT 1

**Use Code:** 3500 (Industrial)
3 = Industrial
5 = Motion Picture, Radio and Television Industry
0 = Studio
0 = One Story

## Building Information

| | | | | | | | |
|---|---|---|---|---|---|---|---|
| ***SUBPART:*** | ***0108*** | **# of Units:** | 0 | **Year Built:** | 1952 | **RCN Other:** | $ 0 |
| **Design Type:** | 3290 | **Beds/Baths:** | 0/0 | **Effective Year:** | 1960 | **RCN Other Trended:** | $ 0 |
| **Quality Class:** | BX | **Building SqFt:** | 192,799 | **Depreciation:** | C50 / / 0 | **Year Change:** | 1979 |

**Design Type:** 3290
3 = Industrial
2 = Heavy Industrial
9 = Movie, Television, Radio Industry
0 = Unused or Unknown Code (No Meaning)

| | | | | | | | |
|---|---|---|---|---|---|---|---|
| ***SUBPART:*** | ***0208*** | **# of Units:** | 0 | **Year Built:** | 1952 | **RCN Other:** | $ 0 |
| **Design Type:** | 3209 | **Beds/Baths:** | 0/0 | **Effective Year:** | 1960 | **RCN Other Trended:** | $ 0 |
| **Quality Class:** | BX | **Building SqFt:** | 162,321 | **Depreciation:** | C50 / / 0 | **Year Change:** | 1978 |

**Design Type:** 3209
3 = Industrial
2 = Heavy Industrial
0 = Unused or Unknown Code (No Meaning)
9 = Unused or Unknown Code (No Meaning)

| | | | | | | | |
|---|---|---|---|---|---|---|---|
| ***SUBPART:*** | ***0308*** | **# of Units:** | 0 | **Year Built:** | 1969 | **RCN Other:** | $ 0 |
| **Design Type:** | 3290 | **Beds/Baths:** | 0/0 | **Effective Year:** | 1969 | **RCN Other Trended:** | $ 0 |
| **Quality Class:** | SX | **Building SqFt:** | 37,392 | **Depreciation:** | C55 / / 0 | **Year Change:** | 1975 |

**Design Type:** 3290
3 = Industrial
2 = Heavy Industrial
9 = Movie, Television, Radio Industry
0 = Unused or Unknown Code (No Meaning)

| | | | | | | | |
|---|---|---|---|---|---|---|---|
| ***SUBPART:*** | ***0408*** | **# of Units:** | 0 | **Year Built:** | 1976 | **RCN Other:** | $ 0 |
| **Design Type:** | 3290 | **Beds/Baths:** | 0/0 | **Effective Year:** | 1976 | **RCN Other Trended:** | $ 0 |
| **Quality Class:** | CX | **Building SqFt:** | 117,960 | **Depreciation:** | C50 / / 0 | **Year Change:** | 1978 |

**Design Type:** 3290
3 = Industrial
2 = Heavy Industrial
9 = Movie, Television, Radio Industry
0 = Unused or Unknown Code (No Meaning)

| | | | | | | | |
|---|---|---|---|---|---|---|---|
| ***SUBPART:*** | ***0608*** | **# of Units:** | 0 | **Year Built:** | 1952 | **RCN Other:** | $ 0 |
| **Design Type:** | 800X | **Beds/Baths:** | 0/0 | **Effective Year:** | 1952 | **RCN Other Trended:** | $ 0 |
| **Quality Class:** | SX | **Building SqFt:** | 5,059 | **Depreciation:** | MC50 / / 0 | **Year Change:** | |

**Design Type:** 800X
8 = Miscellaneous
0 = Unused or Unknown Code (No Meaning)
0 = Unused or Unknown Code (No Meaning)
X = Subpart Which Is a Non-structural Other Imp.

| | | | |
|---|---|---|---|
| ***SUBPART:*** | ***Composite*** | **Building SqFt:** | 117,960 |
| ***SUMMARY:*** | ***Total*** | **# of Units:** | 0 |
| | | **Beds/Baths:** | 0/0 |
| | | **Building SqFt:** | 633,491 |
| | | **Avg SqFt/Unit:** | |

## Events History

Ownership () Parcel Change ()

**Show Re-Assessable Only:** ☐

| Recording Date | Seq. # | Re-Assessed | # Parcels | % | Ver. Code | DTT Sale Price | Assessed Value |
|---|---|---|---|---|---|---|---|
| 05/04/2000 | 50 | Yes | 1 | 00%-0 | 1 | $ 9 | $ 47,396,000 |
| 11/24/1995 | 50 | Yes | 1 | 00%-0 | 1 | $ 9 | $ 46,640,000 |
| 00/00/1977 | 50 | Yes | | 00%-0 | | $ 0 | $ 0 |

## Assessment History

**Show All:** ☐ **Hide Inactive Rolls:** ☐ Showing 1 to 10 of 65 entries.

| Bill Number | Bill Type | Bill Status | Date to Auditor | Recording Date | Total Value | Land Value | Improvement Value |
|---|---|---|---|---|---|---|---|
| 219-PSEG | | | | 05/04/2000 | $ 65,303,531 | $ 28,585,794 | $ 36,717,737 |
| 2180000 | R | A | 07/19/2018 | 05/04/2000 | $ 64,023,071 | $ 28,025,289 | $ 35,997,782 |
| 2170000 | R | A | 06/26/2017 | 05/04/2000 | $ 62,767,718 | $ 27,475,774 | $ 35,291,944 |
| 2160000 | R | A | 07/05/2016 | 05/04/2000 | $ 61,536,980 | $ 26,937,034 | $ 34,599,946 |
| 2150000 | R | A | 06/23/2015 | 05/04/2000 | $ 60,612,638 | $ 26,532,415 | $ 34,080,223 |
| 2140000 | R | A | 06/24/2014 | 05/04/2000 | $ 59,425,321 | $ 26,012,682 | $ 33,412,639 |
| 2130000 | R | A | 06/25/2013 | 05/04/2000 | $ 59,156,751 | $ 25,895,119 | $ 33,261,632 |
| 2120001 | C | A | 12/16/2012 | 05/04/2000 | $ 57,996,816 | $ 25,387,372 | $ 32,609,444 |
| 2120000 | R | I | 06/27/2012 | 05/04/2000 | $ 57,996,816 | $ 25,387,372 | $ 32,609,444 |
| 2110000 | R | A | 07/06/2011 | 05/04/2000 | $ 56,859,625 | $ 24,889,581 | $ 31,970,044 |

« 1 2 3 4 5 … »

© 2017- Los Angeles County Assessor

Contact Us (https://assessor.lacounty.gov/contact-us/) | Disclaimer (disclaimer) | FAQ (faq)
PDB Effective Date: 10/21/2018

(https://facebook.com/LACAssessor)

**Summary**

# AIN: 5512-002-001 5

**Situs Address:**
7718 BEVERLY BLVD
LOS ANGELES CA 90036-2114

**Use Type:** Industrial
**Parcel Type:** Regular Fee Parcel
**Tax Rate Area:** 01366

**Parcel Status:** ACTIVE
**Create Date:**
**Delete Date:**
**Tax Status:** CURRENT
**Year Defaulted:**
**Exemption:** None

**Building (0101) & Land Overview**

| | | | | | |
|---|---|---|---|---|---|
| **Use Code:** | 3500 | **# of Units:** | 0 | **Year Built:** | 1992 |
| **Design Type:** | 2700 | **Beds/Baths:** | 0/0 | **Effective Year:** | 1992 |
| **Quality Class:** | | **Building SqFt:** | 28,000 | **Land SqFt:** | 28,000 |



(http://assessormap.co.la.ca.us/Geocortex/Essentials/REST/sites/PAIS/VirtualDirectory/AssessorMaps/ViewMap.html?val=5512-002) Parcel Map (http://assessormap.co.la.ca.us/Geocortex/Essentials/REST/sites/PAIS/VirtualDirectory/AssessorMaps/ViewMap.html?val=5512-002) / Map Index (http://maps.assessor.lacounty.gov/Geocortex/Essentials/REST/sites/PAIS/VirtualDirectory/AssessorMaps/ViewMap.html?val=5512-NDX)

| | 2019 Roll Preparation | 2018 Current Roll | RC | Year | 2000 Base Value |
|---|---|---|---|---|---|
| $ | 2,095,666 | $ 2,054,575 | T | 2000 | $ 1,521,000 |
| $ | 24,790 | $ 24,304 | T | 2000 | $ 18,000 |
| $ | 2,120,456 | $ 2,078,879 | | | $ 1,539,000 |

**Assessor's Responsible Division**

**District:** Hall of Administration
**Region:** 28
**Cluster:** 28609 STUDIOS

Hall of Administration (https://maps.google.com/?q=500+W.+Temple+St.+Room+180+Los+Angeles%2C+CA+90012-2770)
500 W. Temple St. Room 180
Los Angeles, CA 90012-2770

Phone: (213) 974-3108
TDD: (213) 807-2111
M-F 7:30 am to 5:00 pm

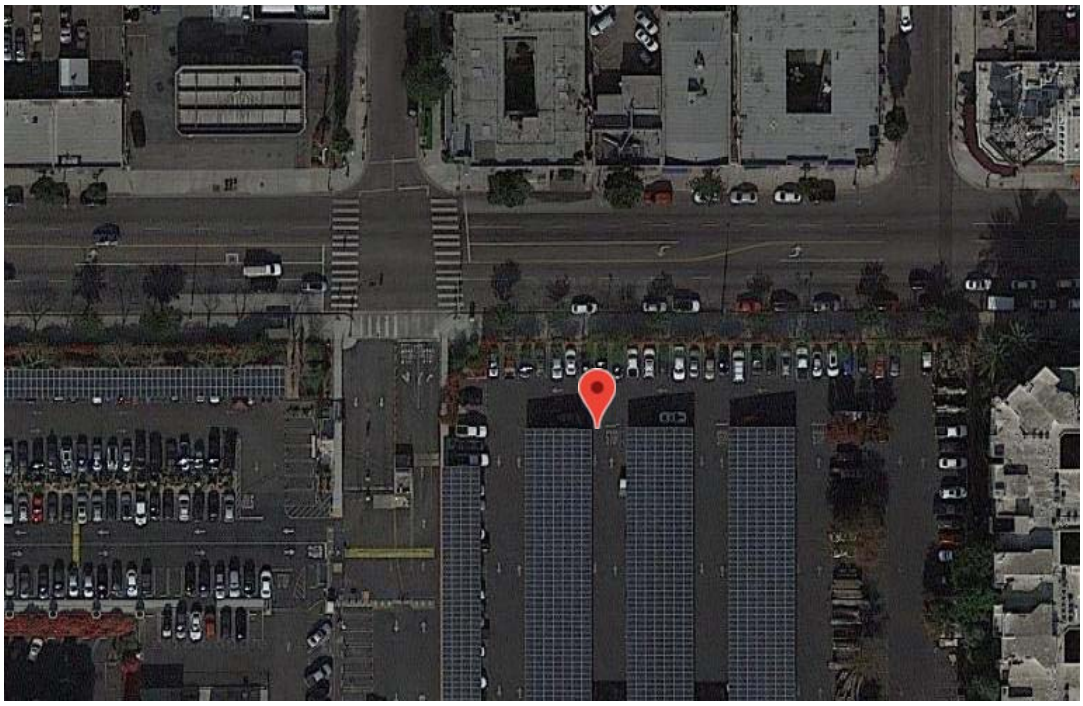

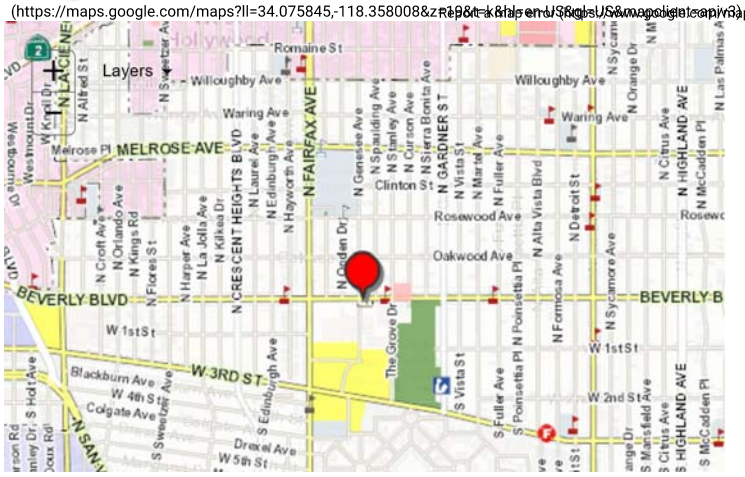


## Building and Land Characteristics

### Land Information

***Use Code*** = 3500 (Industrial)

| | | | | | | | |
|---|---|---|---|---|---|---|---|
| **Total SqFt (GIS):** | 28,000 | **Sewers:** | No | **Corner Lot:** | No | **Zoning:** | LCC3YY |
| **Total SqFt (PDB):** | | **Flight Path:** | No | **Golf Front:** | No | **Code Split:** | No |
| **Usable SqFt:** | 27,443 | **X-Traffic:** | No | **Horse Lot:** | No | **Impairment:** | None |
| **Acres:** | | **Freeway:** | No | **View:** | None | | |
| **Land W' x D':** | 0 x 0 | | | | | | |

**Situs Address:**
7718 BEVERLY BLVD LOS ANGELES CA 90036-2114

**Legal Description** *(for assessment purposes)*:
RANCHO LA BREA THAT PART OUTSIDE L A CITY OF LOT COM AT INTERSECTION OF S LINE OF BEVERLY BLVD PER OR6114-299 WITH S PROLONGATION OF W LINE OF GENESEE AVE TH E ON SD S LINE 365.88 FT TH S 0¢00'37" E 483.81 FT TH S 89¢48'30" W 366.18 FT TH N 0¢00'30" W 483.73 FT TO BEG

**Use Code:** 3500 (Industrial)
3 = Industrial
5 = Motion Picture, Radio and Television Industry
0 = Studio
0 = One Story

## Building Information

| | | | | | | | |
|---|---|---|---|---|---|---|---|
| ***SUBPART:*** | ***0101*** | **# of Units:** | 0 | **Year Built:** | 1992 | **RCN Other:** | $ 0 |
| **Design Type:** | 2700 | **Beds/Baths:** | 0/0 | **Effective Year:** | 1992 | **RCN Other Trended:** | $ 0 |
| **Quality Class:** | | **Building SqFt:** | 28,000 | **Depreciation:** | / / 0 | **Year Change:** | |

**Design Type:** 2700
2 = Commercial
7 = Parking Lot (Commercial or Patron)
0 = Unused or Unknown Code (No Meaning)
0 = Unused or Unknown Code (No Meaning)

| | | | |
|---|---|---|---|
| ***SUMMARY:*** | ***Total*** | **# of Units:** | 0 |
| | | **Beds/Baths:** | 0/0 |
| | | **Building SqFt:** | 0 |
| | | **Avg SqFt/Unit:** | |

### Events History

Ownership () Parcel Change ()

**Show Re-Assessable Only:** ☐

| Recording Date | Seq. # | Re-Assessed | # Parcels | % | Ver. Code | DTT Sale Price | Assessed Value |
|---|---|---|---|---|---|---|---|
| 05/04/2000 | 50 | Yes | 1 | 00%-0 | 1 | $ 9 | $ 1,539,000 |
| 11/24/1995 | 50 | Yes | 1 | 00%-0 | 1 | $ 9 | $ 720,000 |
| 02/45/1967 | 50 | Yes | | 00%-0 | | $ 0 | $ 0 |

### Assessment History

**Show All:** ☐ **Hide Inactive Rolls:** ☐ Showing 1 to 10 of 46 entries.

| Bill Number | Bill Type | Bill Status | Date to Auditor | Recording Date | Total Value | Land Value | Improvement Value |
|---|---|---|---|---|---|---|---|
| 219-PSEG | | | | 05/04/2000 | $ 2,120,456 | $ 2,095,666 | $ 24,790 |
| 2180000 | R | A | 07/19/2018 | 05/04/2000 | $ 2,078,879 | $ 2,054,575 | $ 24,304 |
| 2170000 | R | A | 06/26/2017 | 05/04/2000 | $ 2,038,118 | $ 2,014,290 | $ 23,828 |

| Bill Number | Bill Type | Bill Status | Date to Auditor | Recording Date | Total Value | Land Value | Improvement Value |
|---|---|---|---|---|---|---|---|
| 2160000 | R | A | 07/05/2016 | 05/04/2000 | $ 1,998,156 | $ 1,974,795 | $ 23,361 |
| 2150000 | R | A | 06/23/2015 | 05/04/2000 | $ 1,968,143 | $ 1,945,132 | $ 23,011 |
| 2140000 | R | A | 06/24/2014 | 05/04/2000 | $ 1,929,591 | $ 1,907,030 | $ 22,561 |
| 2130000 | R | A | 06/25/2013 | 05/04/2000 | $ 1,920,872 | $ 1,898,412 | $ 22,460 |
| 2120000 | R | A | 06/27/2012 | 05/04/2000 | $ 1,883,209 | $ 1,861,189 | $ 22,020 |
| 2110000 | R | A | 07/06/2011 | 05/04/2000 | $ 1,846,285 | $ 1,824,696 | $ 21,589 |
| 2100000 | R | A | 07/22/2010 | 05/04/2000 | $ 1,832,487 | $ 1,811,059 | $ 21,428 |

« 1 2 3 4 5 »

© 2017- Los Angeles County Assessor

Contact Us (https://assessor.lacounty.gov/contact-us/) | Disclaimer (disclaimer) | FAQ (faq)
PDB Effective Date: 10/21/2018

(https://facebook.com/LACAssessor)

**Summary**

# AIN: 5512-002-002 4

**Situs Address:**
7716 BEVERLY BLVD
LOS ANGELES CA 90036-2114

**Use Type:** Industrial
**Parcel Type:** Regular Fee Parcel
**Tax Rate Area:** 00067

**Parcel Status:** ACTIVE
**Create Date:**
**Delete Date:**
**Tax Status:** CURRENT
**Year Defaulted:**
**Exemption:** None

**Building (0101) & Land Overview**

| | | | | | |
|---|---|---|---|---|---|
| **Use Code:** | 3500 | **# of Units:** | 0 | **Year Built:** | 1992 |
| **Design Type:** | 3290 | **Beds/Baths:** | 0/0 | **Effective Year:** | 1992 |
| **Quality Class:** | AX | **Building SqFt:** | 82,782 | **Land SqFt:** | 148,412 |



(http://assessormap.co.la.ca.us/Geocortex/Essentials/REST/sites/PAIS/VirtualDirectory/AssessorMaps/ViewMap.html?val=5512-002) Parcel Map (http://assessormap.co.la.ca.us/Geocortex/Essentials/REST/sites/PAIS/VirtualDirectory/AssessorMaps/ViewMap.html?val=5512-002) / Map Index (http://maps.assessor.lacounty.gov/Geocortex/Essentials/REST/sites/PAIS/VirtualDirectory/AssessorMaps/ViewMap.html?val=5512-NDX)

| 2019 Roll Preparation | 2018 Current Roll | RC | Year | 2000 Base Value |
|---|---|---|---|---|
| $ 9,268,641 | $ 9,086,903 | T | 2000 | $ 6,727,000 |
| $ 19,121,494 | $ 18,746,563 | T | 2000 | $ 13,878,000 |
| $ 28,390,135 | $ 27,833,466 | | | $ 20,605,000 |

**Assessor's Responsible Division**

| | | | |
|---|---|---|---|
| **District:** | Hall of Administration | Hall of Administration (https://maps.google.com/?q=500+W.+Temple+St.+Room+180+Los+Angeles%2C+CA+90012-2770) | Phone: (213) 974-3108 |
| **Region:** | 28 | | Fax: (213) 807-2111 |
| **Cluster:** | 28609 STUDIOS | 500 W. Temple St. Room 180<br>Los Angeles, CA 90012-2770 | M-F 7:30 am to 5:00 pm |

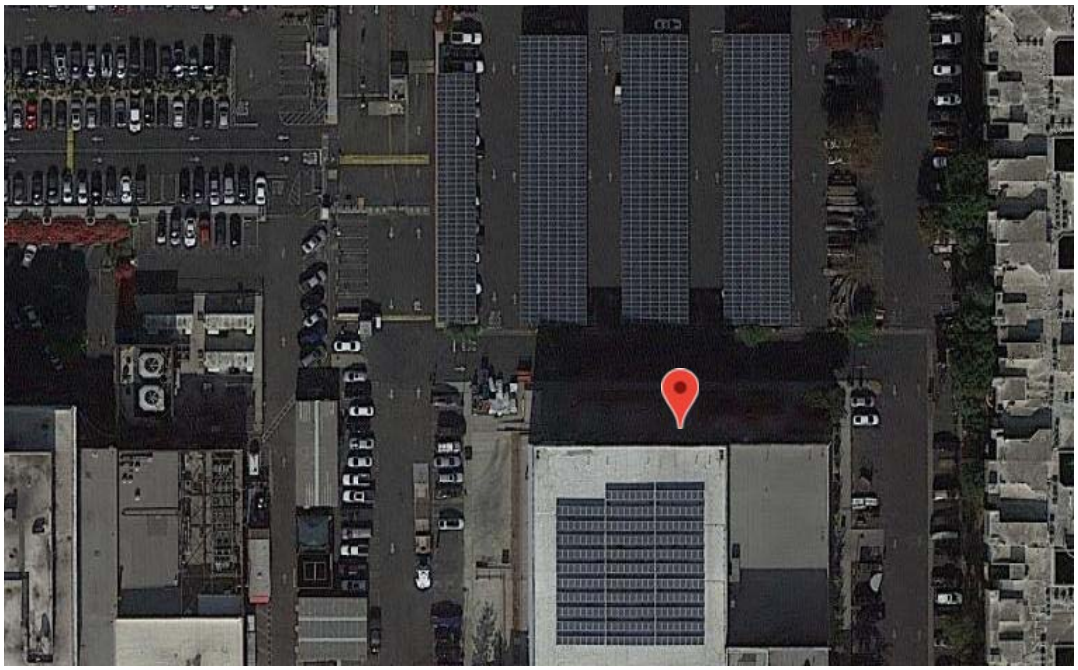

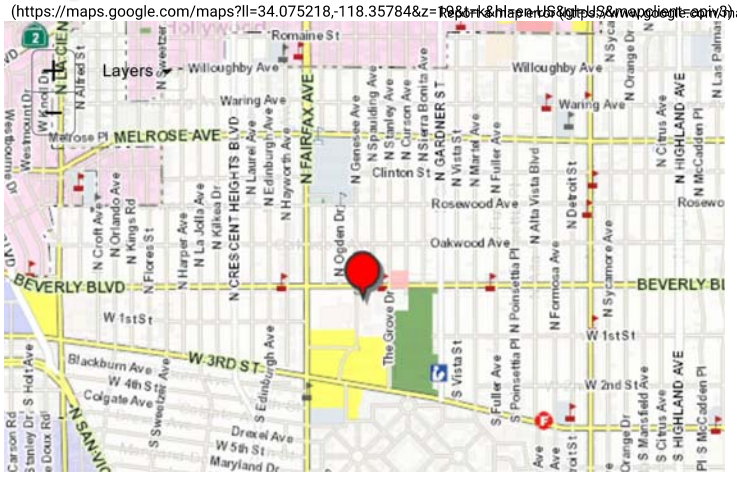


**Building and Land Characteristics**

## Land Information

***Use Code*** = 3500 (Industrial)

| | | | | | | | |
|---|---|---|---|---|---|---|---|
| **Total SqFt (GIS):** | 148,412 | **Sewers:** | | **Corner Lot:** | | **Zoning:** | LAC2 |
| **Total SqFt (PDB):** | | **Flight Path:** | | **Golf Front:** | | **Code Split:** | |
| **Usable SqFt:** | 0 | **X-Traffic:** | | **Horse Lot:** | | **Impairment:** | None |
| **Acres:** | | **Freeway:** | | **View:** | | | |
| **Land W' x D':** | 0 x 0 | | | | | | |

**Situs Address:**
7716 BEVERLY BLVD LOS ANGELES CA 90036-2114

**Legal Description** *(for assessment purposes)*:
RANCHO LA BREA THAT PART IN L A CITY OF LOT COM AT INTERSECTION OF S LINE OF BEVERLY BLVD PER OR6114-299 WITH S PROLONGATION OF W LINE OF GENESEE AVE TH E ON SD S LINE 365.88 FT TH S 0¢00'37" E 483.81 FT TH S 89¢48'30" W 366.18 FT TH N 0¢00'30" W 483.73 FT TO BEG

**Use Code:** 3500 (Industrial)
3 = Industrial
5 = Motion Picture, Radio and Television Industry
0 = Studio
0 = One Story

## Building Information

| | | | | | | | |
|---|---|---|---|---|---|---|---|
| ***SUBPART:*** | ***0101*** | **# of Units:** | 0 | **Year Built:** | 1992 | **RCN Other:** | $ 0 |
| **Design Type:** | 3290 | **Beds/Baths:** | 0/0 | **Effective Year:** | 1992 | **RCN Other Trended:** | $ 0 |
| **Quality Class:** | AX | **Building SqFt:** | 82,782 | **Depreciation:** | MC50 / / 0 | **Year Change:** | 1992 |

**Design Type:** 3290
3 = Industrial
2 = Heavy Industrial
9 = Movie, Television, Radio Industry
0 = Unused or Unknown Code (No Meaning)

| | | | |
|---|---|---|---|
| ***SUMMARY:*** | ***Total*** | **# of Units:** | 0 |
| | | **Beds/Baths:** | 0/0 |
| | | **Building SqFt:** | 82,782 |
| | | **Avg SqFt/Unit:** | |

### Events History

Ownership () Parcel Change ()

**Show Re-Assessable Only:** ☐

| Recording Date | Seq. # | Re-Assessed | # Parcels | % | Ver. Code | DTT Sale Price | Assessed Value |
|---|---|---|---|---|---|---|---|
| 05/04/2000 | 50 | Yes | 1 | 00%-0 | 1 | $ 9 | $ 20,605,000 |
| 11/24/1995 | 50 | Yes | 1 | 00%-0 | 1 | $ 9 | $ 16,640,000 |
| 02/45/1967 | 50 | Yes | | 00%-0 | | $ 0 | $ 0 |

### Assessment History

**Show All:** ☐ **Hide Inactive Rolls:** ☐ Showing 1 to 10 of 47 entries.

| Bill Number | Bill Type | Bill Status | Date to Auditor | Recording Date | Total Value | Land Value | Improvement Value |
|---|---|---|---|---|---|---|---|
| 219-PSEG | | | | 05/04/2000 | $ 28,390,135 | $ 9,268,641 | $ 19,121,494 |
| 2180000 | R | A | 07/19/2018 | 05/04/2000 | $ 27,833,466 | $ 9,086,903 | $ 18,746,563 |
| 2170000 | R | A | 06/26/2017 | 05/04/2000 | $ 27,287,713 | $ 8,908,729 | $ 18,378,984 |

| Bill Number | Bill Type | Bill Status | Date to Auditor | Recording Date | Total Value | Land Value | Improvement Value |
|---|---|---|---|---|---|---|---|
| 2160000 | R | A | 07/05/2016 | 05/04/2000 | $ 26,752,661 | $ 8,734,049 | $ 18,018,612 |
| 2150000 | R | A | 06/23/2015 | 05/04/2000 | $ 26,350,812 | $ 8,602,856 | $ 17,747,956 |
| 2140000 | R | A | 06/24/2014 | 05/04/2000 | $ 25,834,637 | $ 8,434,338 | $ 17,400,299 |
| 2130000 | R | A | 06/25/2013 | 05/04/2000 | $ 25,717,879 | $ 8,396,220 | $ 17,321,659 |
| 2120000 | R | A | 06/27/2012 | 05/04/2000 | $ 25,213,608 | $ 8,231,589 | $ 16,982,019 |
| 2110000 | R | A | 07/06/2011 | 05/04/2000 | $ 24,719,225 | $ 8,070,186 | $ 16,649,039 |
| 2100000 | R | A | 07/22/2010 | 05/04/2000 | $ 24,534,481 | $ 8,009,872 | $ 16,524,609 |

« 1 2 3 4 5 »

© 2017- Los Angeles County Assessor

Contact Us (https://assessor.lacounty.gov/contact-us/) | Disclaimer (disclaimer) | FAQ (faq)
PDB Effective Date: 10/21/2018

(https://facebook.com/LACAssessor)

## Summary

# AIN: 5512-002-009 7

**Situs Address:**
7700 BEVERLY BLVD
LOS ANGELES CA 90036-2114

**Use Type:** Commercial
**Parcel Type:** Regular Fee Parcel
**Tax Rate Area:** 00067

**Parcel Status:** ACTIVE
**Create Date:** 04/30/2002
**Delete Date:**
**Tax Status:** CURRENT
**Year Defaulted:**
**Exemption:** None

**Building (0102) & Land Overview**

| | | | | | |
|---|---|---|---|---|---|
| **Use Code:** | 2700 | **# of Units:** | 0 | **Year Built:** | 1976 |
| **Design Type:** | 3100 | **Beds/Baths:** | 0/0 | **Effective Year:** | 1986 |
| **Quality Class:** | SX | **Building SqFt:** | 23,750 | **Land SqFt:** | 250,813 |



(http://assessormap.co.la.ca.us/Geocortex/Essentials/REST/sites/PAIS/VirtualDirectory/AssessorMaps/ViewMap.html?val=5512-002) Parcel Map (http://assessormap.co.la.ca.us/Geocortex/Essentials/REST/sites/PAIS/VirtualDirectory/AssessorMaps/ViewMap.html?val=5512-002) / Map Index (http://maps.assessor.lacounty.gov/Geocortex/Essentials/REST/sites/PAIS/VirtualDirectory/AssessorMaps/ViewMap.html?val=5512-NDX)

| | 2019 Roll Preparation | | 2018 Current Roll | RC | Year | | 2000 Base Value |
|---|---|---|---|---|---|---|---|
| $ | 16,209,735 | $ | 15,891,898 | 9 | 2000 | $ | 11,764,170 |
| $ | 432,248 | $ | 423,773 | 9 | 2000 | $ | 313,739 |
| $ | 16,641,983 | $ | 16,315,671 | | | $ | 12,077,909 |

**Assessor's Responsible Division**

| | | | |
|---|---|---|---|
| **District:** | Hall of Administration | Hall of Administration (https://maps.google.com/?q=500+W.+Temple+St.+Room+180+Los+Angeles%2C+CA+90012-2770) | Phone: (213) 974-3108 |
| **Region:** | 28 | | Fax: (213) 807-2111 |
| **Cluster:** | 28609 STUDIOS | 500 W. Temple St. Room 180<br>Los Angeles, CA 90012-2770 | M-F 7:30 am to 5:00 pm |






(https://maps.google.com/maps?ll=34.074098,-118.357444&z=19&t=k&hl=en-US&gl=US&mapclient=apiv3) Report a map error (https://www.google.com/maps/@34.074098,-118.3574436,19z/data=!3m1!1e3!4m5!3m4!1s0x0:0x0!8m2!3d34.074098!4d-118.357444?hl=en-US) Imagery ©2018 DigitalGlobe, U.S. Geological Survey

**Building and Land Characteristics**

## Land Information

***Use Code*** = 2700 (Commercial)

| | | | | | | | |
|---|---|---|---|---|---|---|---|
| **Total SqFt (GIS):** | 250,813 | **Sewers:** | | **Corner Lot:** | | **Zoning:** | LAC1.5 |
| **Total SqFt (PDB):** | | **Flight Path:** | | **Golf Front:** | | **Code Split:** | |
| **Usable SqFt:** | 0 | **X-Traffic:** | | **Horse Lot:** | | **Impairment:** | None |
| **Acres:** | | **Freeway:** | | **View:** | | | |
| **Land W' x D':** | 0 x 0 | | | | | | |

**Situs Address:**
7700 BEVERLY BLVD LOS ANGELES CA 90036-2114

**Legal Description** *(for assessment purposes)*:
RANCHO LA BREA FOR DESC SEE ASSESSOR'S MAPS POR OF SAID RANCHO

**Use Code:** 2700 (Commercial)
2 = Commercial
7 = Parking Lot (Commercial Use Property)
0 = Lots - Patron or Employee
0 = One Story

## Building Information

| | | | | | | | |
|---|---|---|---|---|---|---|---|
| ***SUBPART:*** | ***0102*** | **# of Units:** | 0 | **Year Built:** | 1976 | **RCN Other:** | $ 0 |
| **Design Type:** | 3100 | **Beds/Baths:** | 0/0 | **Effective Year:** | 1986 | **RCN Other Trended:** | $ 0 |
| **Quality Class:** | SX | **Building SqFt:** | 23,750 | **Depreciation:** | MC35 / / 0 | **Year Change:** | 1979 |

**Design Type:** 3100
3 = Industrial
1 = Light Manufacturing
0 = Unused or Unknown Code (No Meaning)
0 = Unused or Unknown Code (No Meaning)

| | | | | | | | |
|---|---|---|---|---|---|---|---|
| ***SUBPART:*** | ***0202*** | **# of Units:** | 0 | **Year Built:** | 1960 | **RCN Other:** | $ 0 |
| **Design Type:** | 2700 | **Beds/Baths:** | 0/0 | **Effective Year:** | 1965 | **RCN Other Trended:** | $ 0 |
| **Quality Class:** | | **Building SqFt:** | 231,900 | **Depreciation:** | C20 / / 0 | **Year Change:** | 1979 |

**Design Type:** 2700
2 = Commercial
7 = Parking Lot (Commercial or Patron)
0 = Unused or Unknown Code (No Meaning)
0 = Unused or Unknown Code (No Meaning)

| | | | |
|---|---|---|---|
| ***SUMMARY:*** | ***Total*** | **# of Units:** | 0 |
| | | **Beds/Baths:** | 0/0 |
| | | **Building SqFt:** | 23,750 |
| | | **Avg SqFt/Unit:** | |

## Events History

Ownership () | Parcel Change ()

**Show Re-Assessable Only:** ☐

| Recording Date | Seq. # | Re-Assessed | # Parcels | % | Ver. Code | DTT Sale Price | Assessed Value |
|---|---|---|---|---|---|---|---|
| 05/04/2000 | 50 | Yes | 1 | 00%-0 | 1 | $ 9 | $ 12,320,000 |
| 11/24/1995 | 50 | Yes | 1 | | 1 | $ 9 | $ 0 |
| 01/31/1958 | 50 | Yes | | | | $ 0 | $ 0 |

## Assessment History

**Show All:** ☐ **Hide Inactive Rolls:** ☐ Showing 1 to 10 of 19 entries.

| Bill Number | Bill Type | Bill Status | Date to Auditor | Recording Date | Total Value | Land Value | Improvement Value |
|---|---|---|---|---|---|---|---|
| 219-PSEG | | | | 05/04/2000 | $ 16,641,983 | $ 16,209,735 | $ 432,248 |
| 2180000 | R | A | 07/19/2018 | 05/04/2000 | $ 16,315,671 | $ 15,891,898 | $ 423,773 |
| 2170000 | R | A | 06/26/2017 | 05/04/2000 | $ 15,995,757 | $ 15,580,293 | $ 415,464 |
| 2160000 | R | A | 07/05/2016 | 05/04/2000 | $ 15,682,116 | $ 15,274,798 | $ 407,318 |
| 2150000 | R | A | 06/23/2015 | 05/04/2000 | $ 15,446,557 | $ 15,045,357 | $ 401,200 |
| 2140000 | R | A | 06/24/2014 | 05/04/2000 | $ 15,143,982 | $ 14,750,640 | $ 393,342 |
| 2130000 | R | A | 06/25/2013 | 05/04/2000 | $ 15,075,540 | $ 14,683,975 | $ 391,565 |
| 2120000 | R | A | 06/27/2012 | 05/04/2000 | $ 14,779,942 | $ 14,396,054 | $ 383,888 |
| 2110000 | R | A | 07/06/2011 | 05/04/2000 | $ 14,490,140 | $ 14,113,779 | $ 376,361 |
| 2100000 | R | A | 07/22/2010 | 05/04/2000 | $ 14,381,846 | $ 14,008,297 | $ 373,549 |

« 1 2 »

© 2017- Los Angeles County Assessor

Contact Us (https://assessor.lacounty.gov/contact-us/) | Disclaimer (disclaimer) | FAQ (faq)
PDB Effective Date: 10/21/2018

(https://facebook.com/LACAssessor)

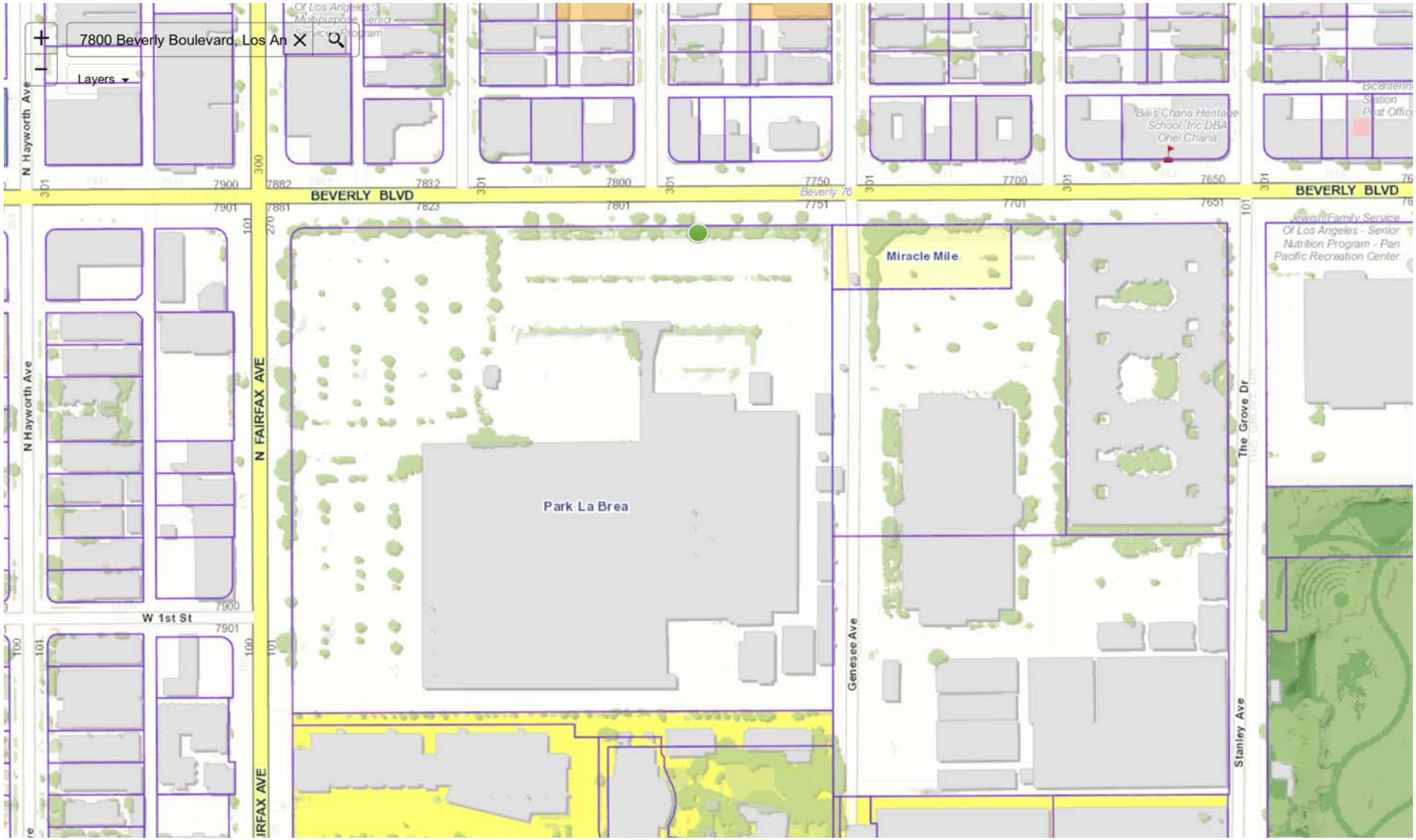
7800 Beverly Boulevard, Los An
Layers
N Hayworth Ave
BEVERLY BLVD
N FAIRFAX AVE
W 1st St
Park La Brea
Miracle Mile
Genesee Ave
The Grove Dr
Stanley Ave
Jewish Family Service Of Los Angeles - Senior Nutrition Program - Pan Pacific Recreation Center
Bais Chana Heritage School, Inc DBA Ohel Chana
0
100
200ft

# E: Analytical Results

**No documents have been associated with this appendix.**

# F: Aerial Photographs

Image Provided By EDR Aerials

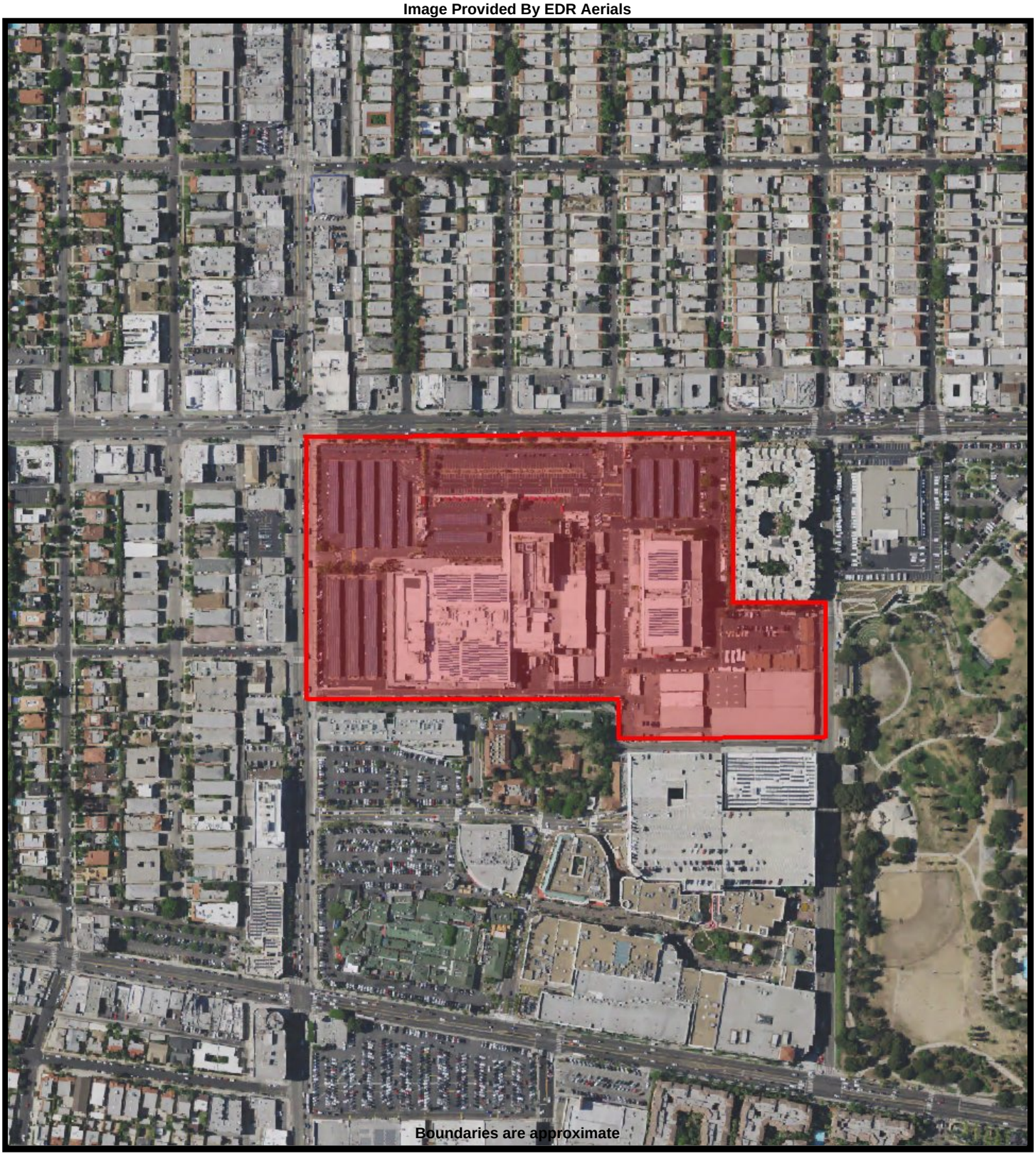


GRS GROUP CORTEQ ASSESSMENT

**AERIAL - 2016**
**Los Angeles, California 90036**

**GRS Reference #: 18-37463.1 CBS Studios**

Image Provided By EDR Aerials

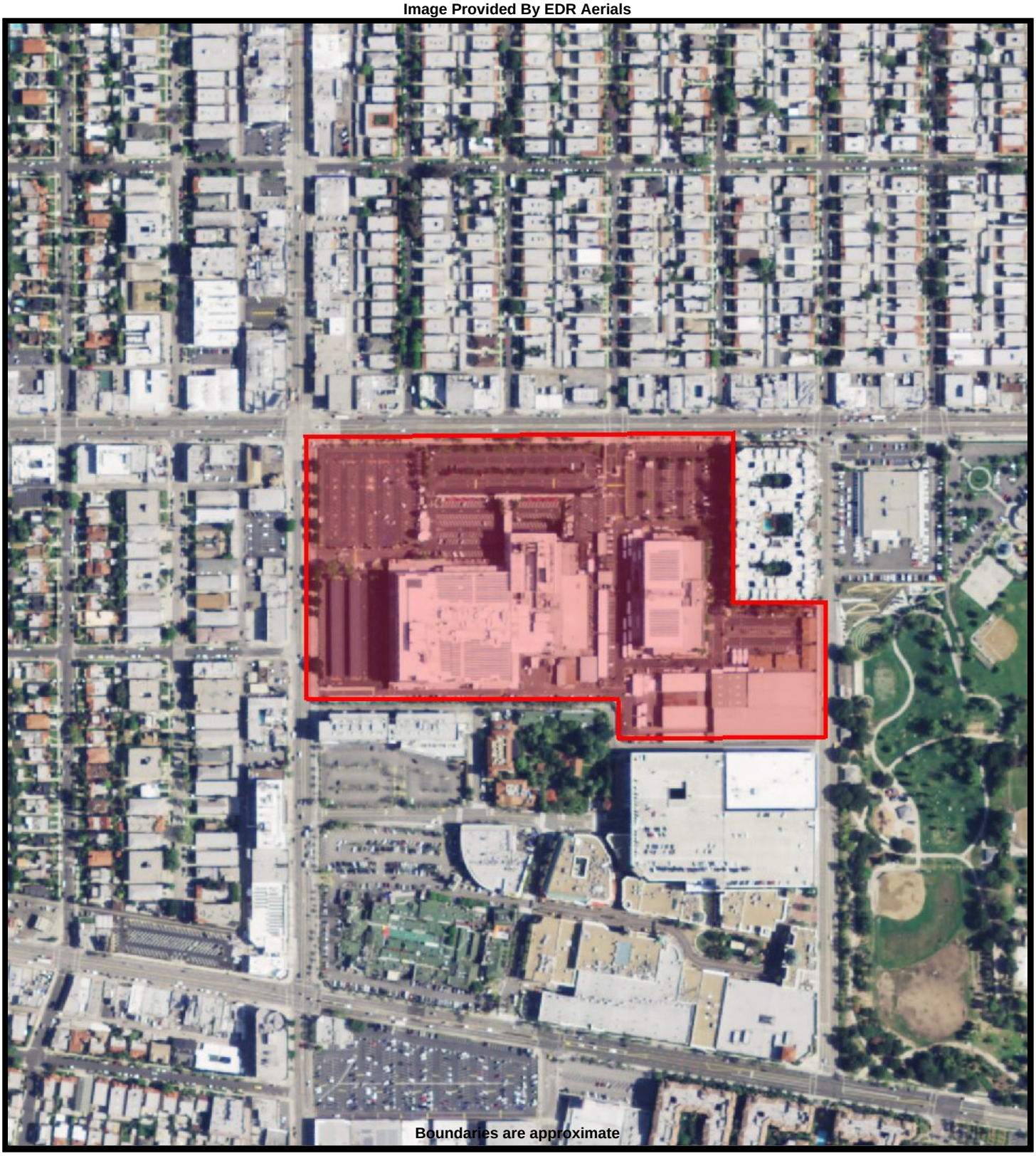


GRS GROUP CORTEQ ASSESSMENT

**AERIAL - 2012**
**Los Angeles, California 90036**

**GRS Reference #: 18-37463.1 CBS Studios**

Image Provided By EDR Aerials

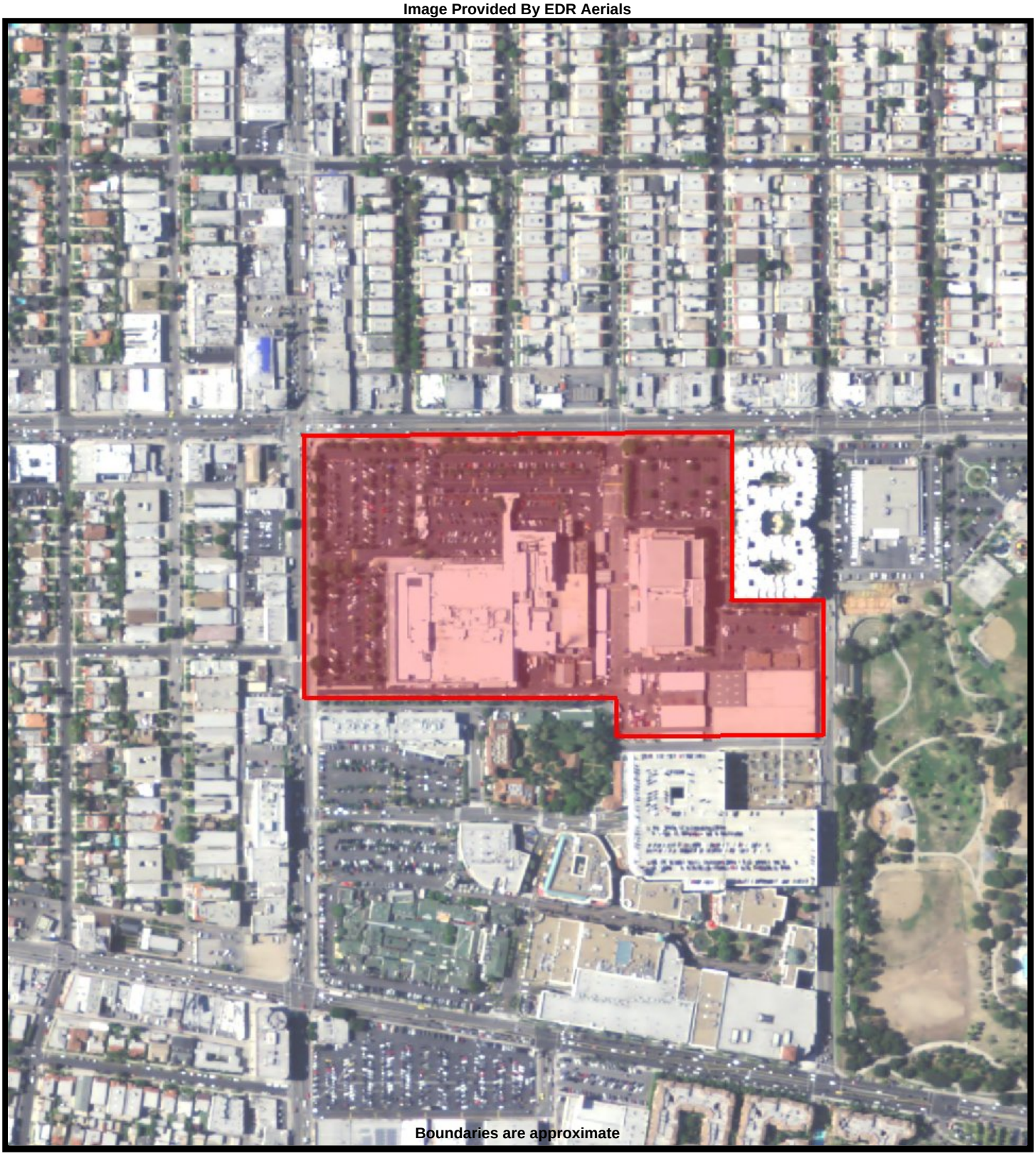

Boundaries are approximate

GRS GROUP CORTEQ ASSESSMENT

**AERIAL - 2009**
**Los Angeles, California 90036**

**GRS Reference #: 18-37463.1 CBS Studios**

Image Provided By EDR Aerials

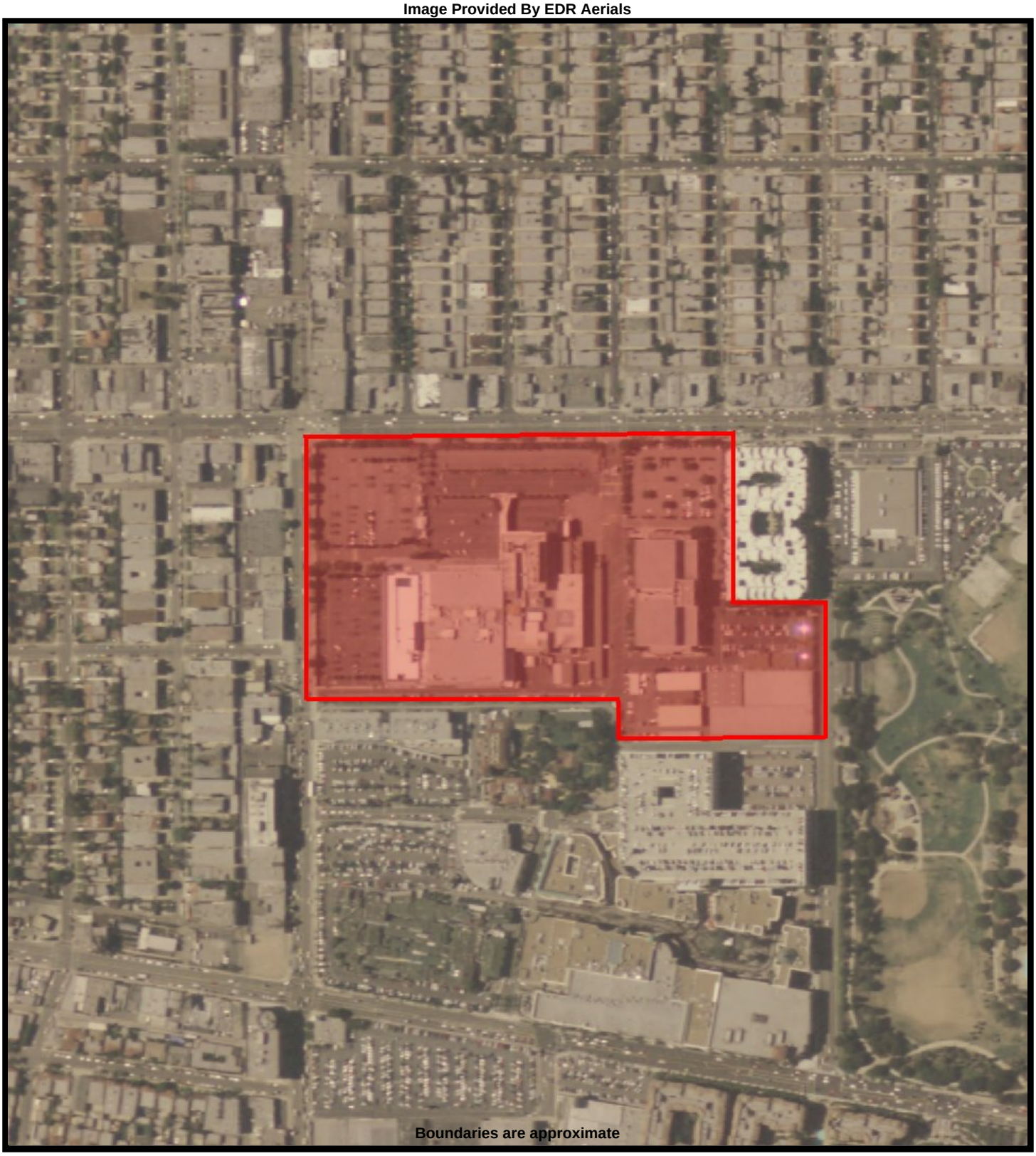


GRS GROUP CORTEQ ASSESSMENT

**AERIAL - 2005**
**Los Angeles, California 90036**

**GRS Reference #: 18-37463.1 CBS Studios**

Image Provided By EDR Aerials

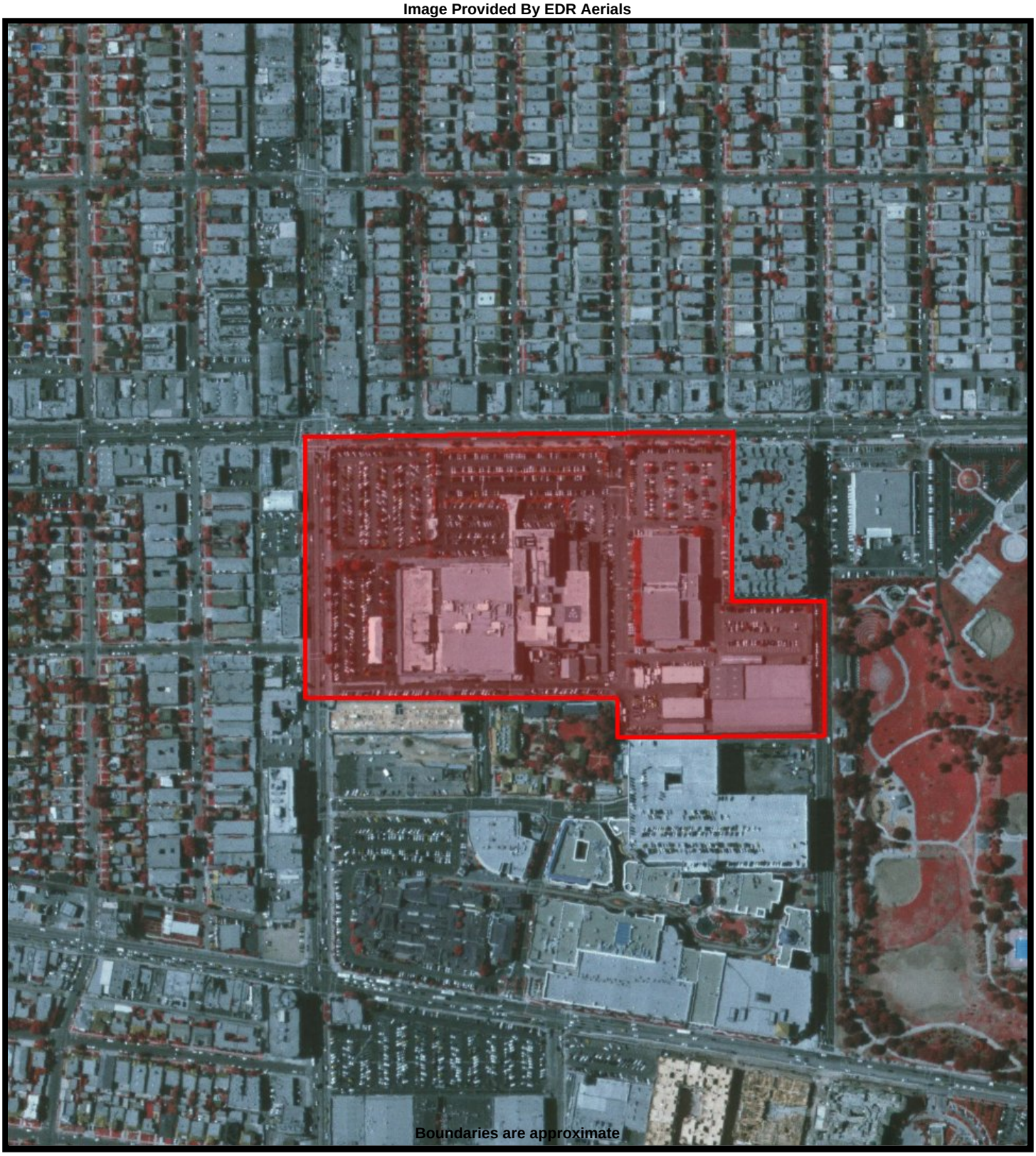


GRS GROUP CORTEQ ASSESSMENT

**AERIAL - 2002**
**Los Angeles, California 90036**

**GRS Reference #: 18-37463.1 CBS Studios**

Image Provided By EDR Aerials




GRS GROUP CORTEQ ASSESSMENT

**AERIAL - 1994**
**Los Angeles, California 90036**

**GRS Reference #: 18-37463.1 CBS Studios**

Image Provided By EDR Aerials

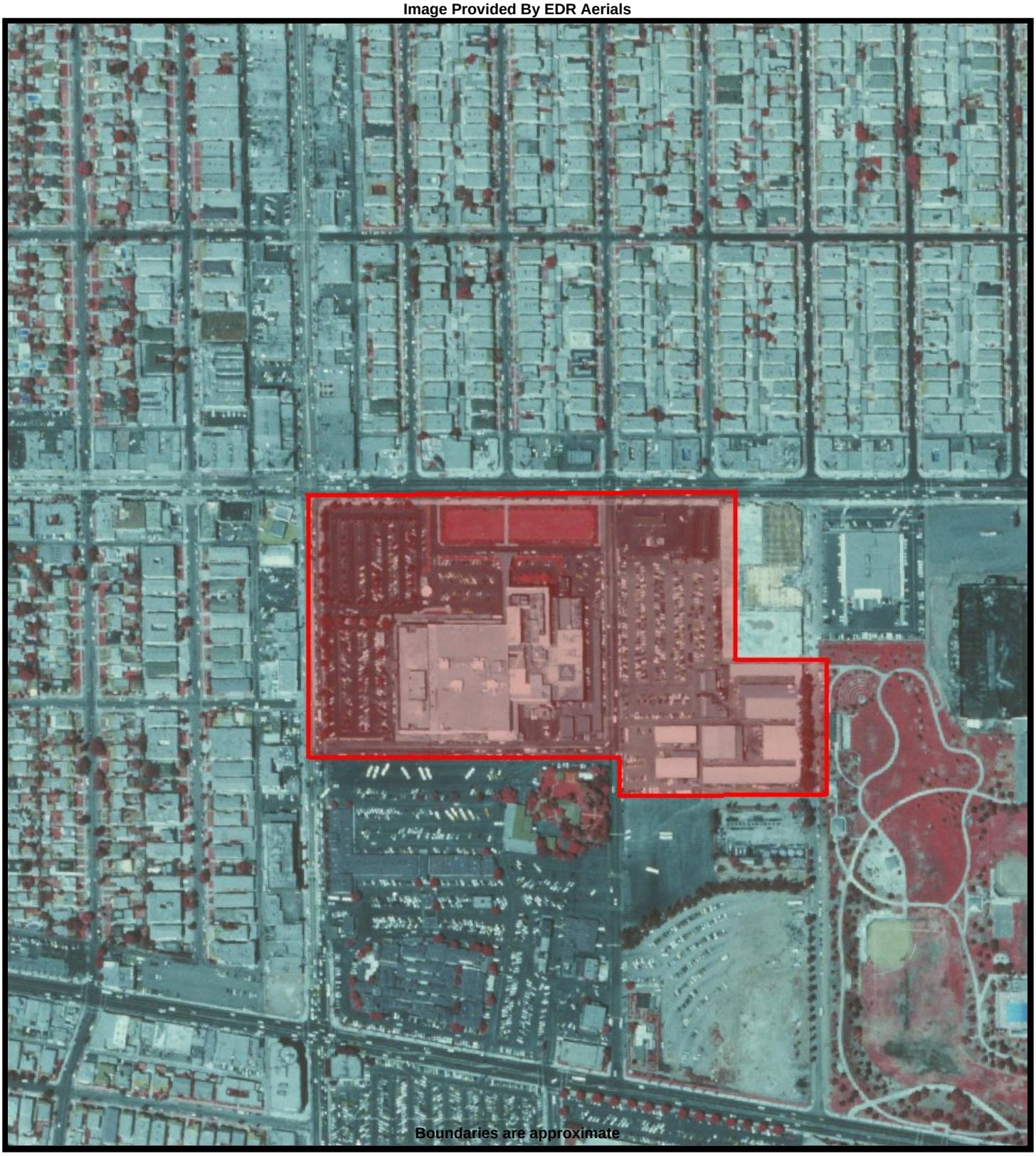


GRS GROUP CORTEQ ASSESSMENT

**AERIAL - 1989**
**Los Angeles, California 90036**

**GRS Reference #: 18-37463.1 CBS Studios**

Image Provided By EDR Aerials




GRS GROUP CORTEQ ASSESSMENT

**AERIAL - 1981**
**Los Angeles, California 90036**

**GRS Reference #: 18-37463.1 CBS Studios**

Image Provided By EDR Aerials




GRS GROUP CORTEQ ASSESSMENT

**AERIAL - 1977**
**Los Angeles, California 90036**

**GRS Reference #: 18-37463.1 CBS Studios**

Image Provided By EDR Aerials




GRS GROUP CORTEQ ASSESSMENT

**AERIAL - 1972**
**Los Angeles, California 90036**

**GRS Reference #: 18-37463.1 CBS Studios**

Image Provided By EDR Aerials




GRS GROUP CORTEQ ASSESSMENT

**AERIAL - 1964**
**Los Angeles, California 90036**

**GRS Reference #: 18-37463.1 CBS Studios**

Image Provided By EDR Aerials




GRS GROUP CORTEQ ASSESSMENT

**AERIAL - 1952**
**Los Angeles, California 90036**

**GRS Reference #: 18-37463.1 CBS Studios**

Image Provided By EDR Aerials




GRS GROUP CORTEQ ASSESSMENT

**AERIAL - 1948**
**Los Angeles, California 90036**

**GRS Reference #: 18-37463.1 CBS Studios**

Image Provided By EDR Aerials




GRS GROUP CORTEQ ASSESSMENT

**AERIAL - 1938**
**Los Angeles, California 90036**

**GRS Reference #: 18-37463.1 CBS Studios**

Image Provided By EDR Aerials




GRS GROUP CORTEQ ASSESSMENT

**AERIAL - 1928**
**Los Angeles, California 90036**

**GRS Reference #: 18-37463.1 CBS Studios**

Image Provided By EDR Aerials




GRS GROUP CORTEQ ASSESSMENT

**AERIAL - 1923**
**Los Angeles, California 90036**

**GRS Reference #: 18-37463.1 CBS Studios**

# G: Fire Insurance Maps

Image Provided By EDR Certified Sanborns

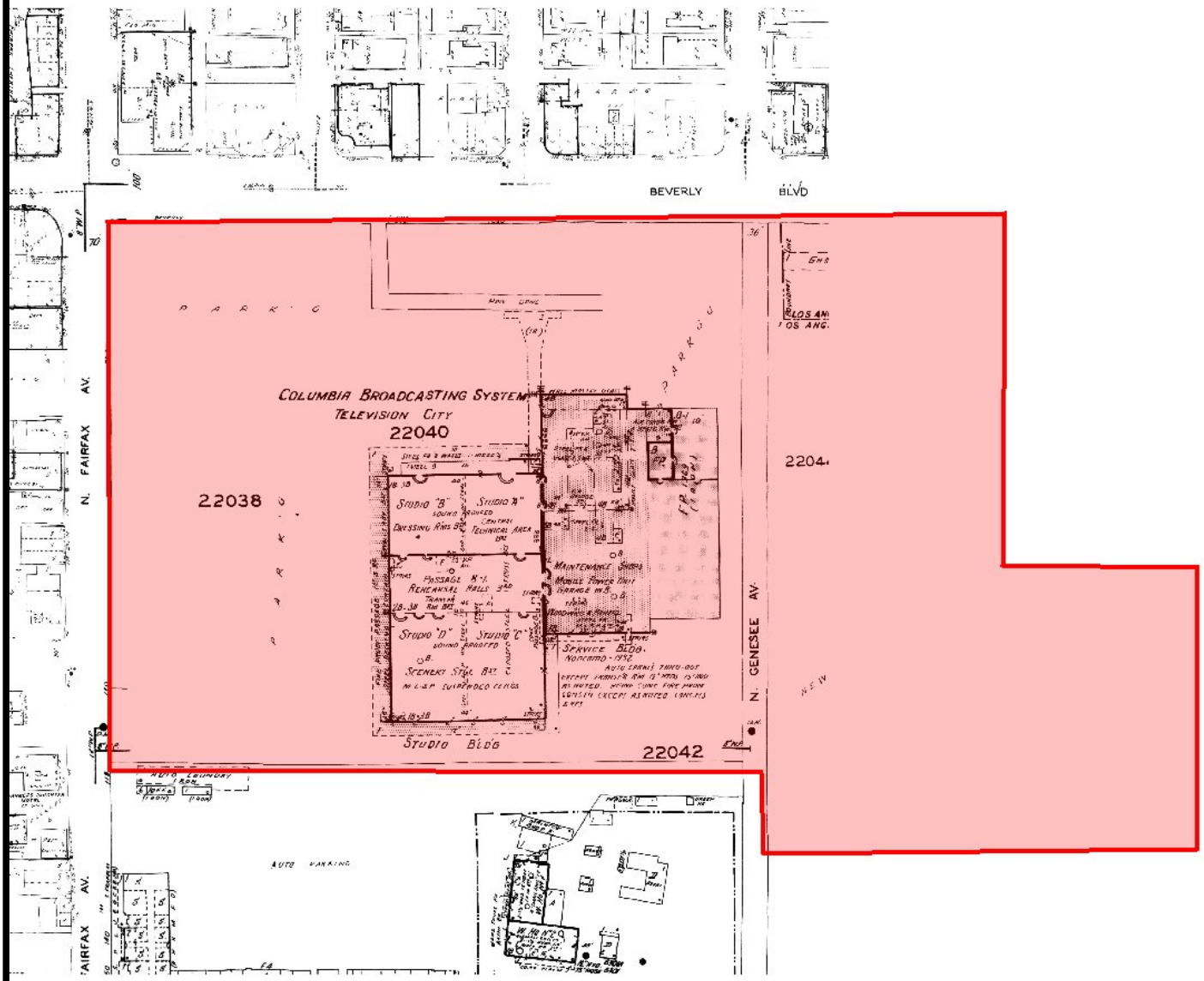


Boundaries are approximate

GRS GROUP CORTEQ ASSESSMENT

**SANBORN - 1969**
**Los Angeles, California 90036**

**GRS Reference #: 18-37463.1 CBS Studios**

Image Provided By EDR Certified Sanborns

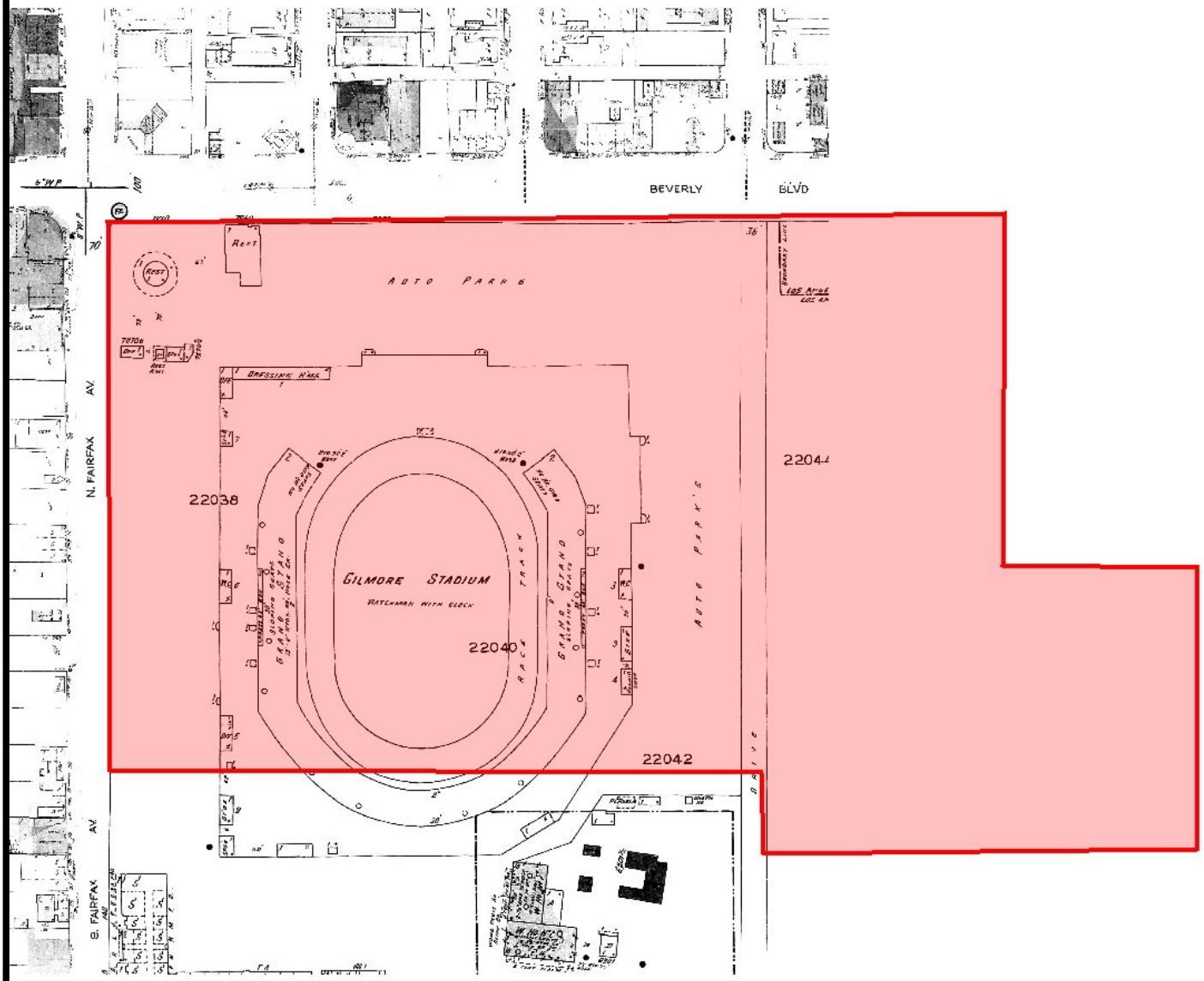


Boundaries are approximate

GRS GROUP CORTEQ ASSESSMENT

**SANBORN - 1950**
**Los Angeles, California 90036**

**GRS Reference #: 18-37463.1 CBS Studios**

# H: Topographic Maps

Image Provided By EDR USGS Topographic Maps

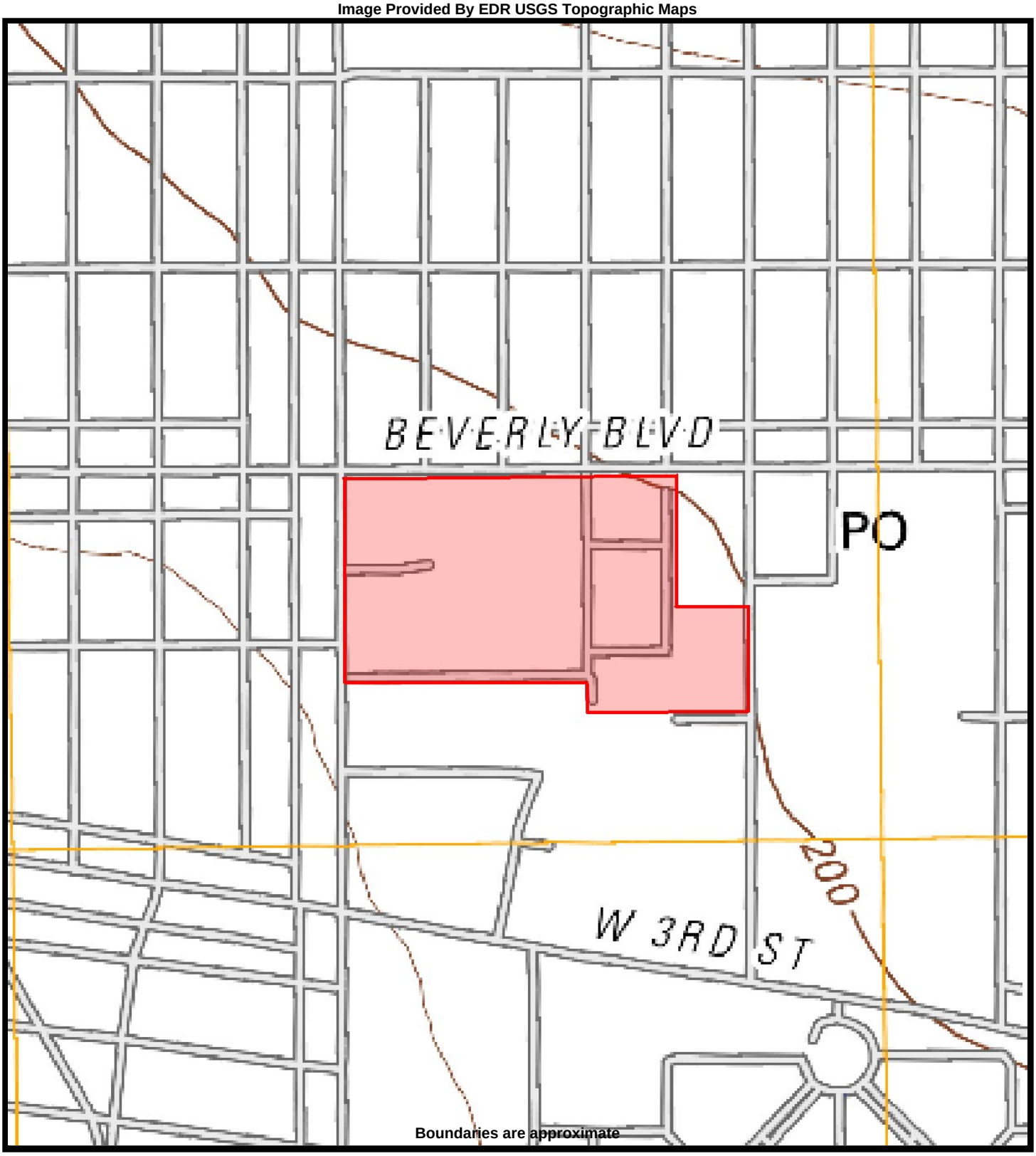


GRS GROUP CORTEQ ASSESSMENT

**TOPO MAP - 2012**
**Los Angeles, California 90036**

**GRS Reference #: 18-37463.1 CBS Studios**

Image Provided By EDR USGS Topographic Maps

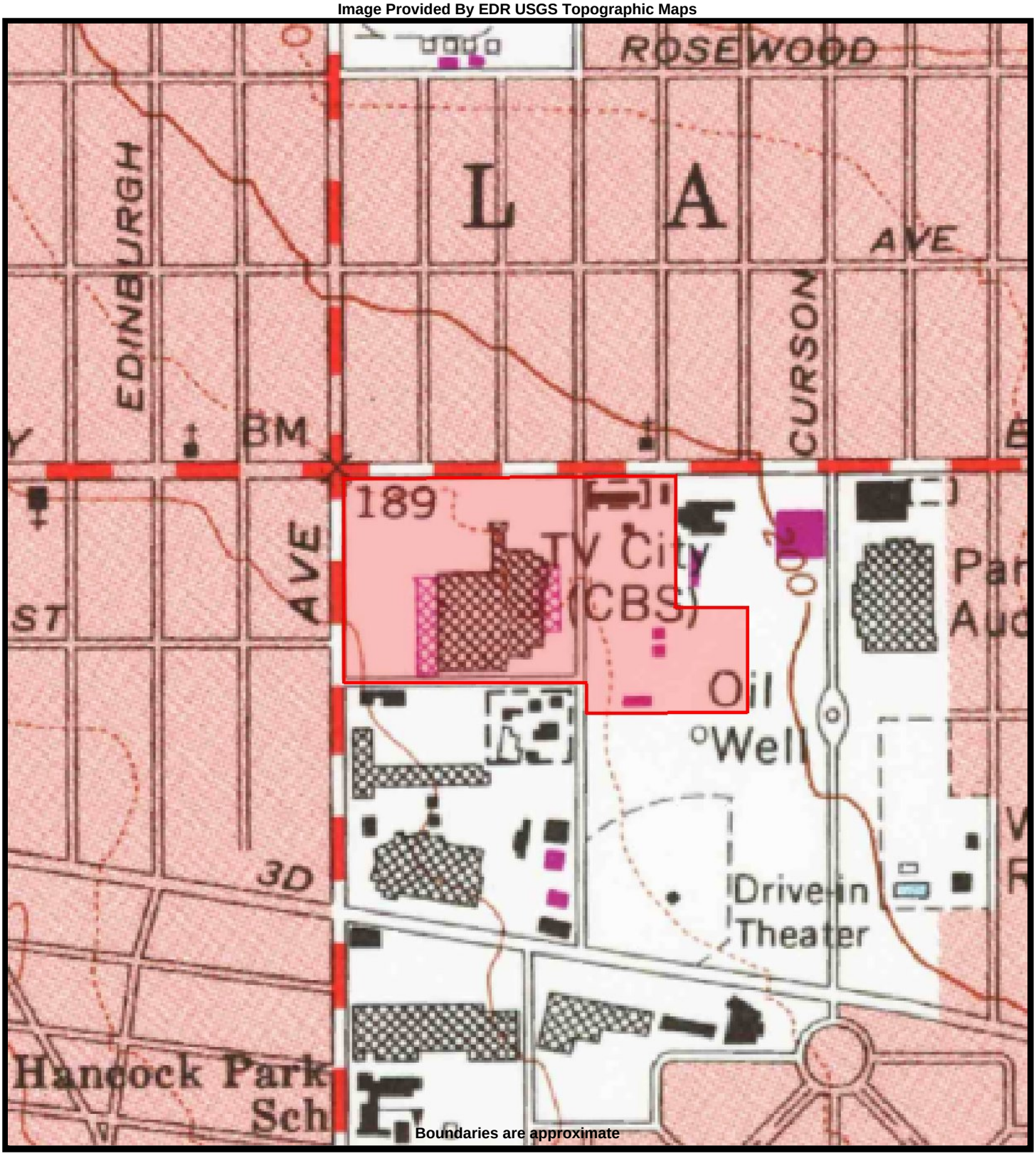


GRS GROUP CORTEQ ASSESSMENT

**TOPO MAP - 1991**
**Los Angeles, California 90036**

**GRS Reference #: 18-37463.1 CBS Studios**

Image Provided By EDR USGS Topographic Maps

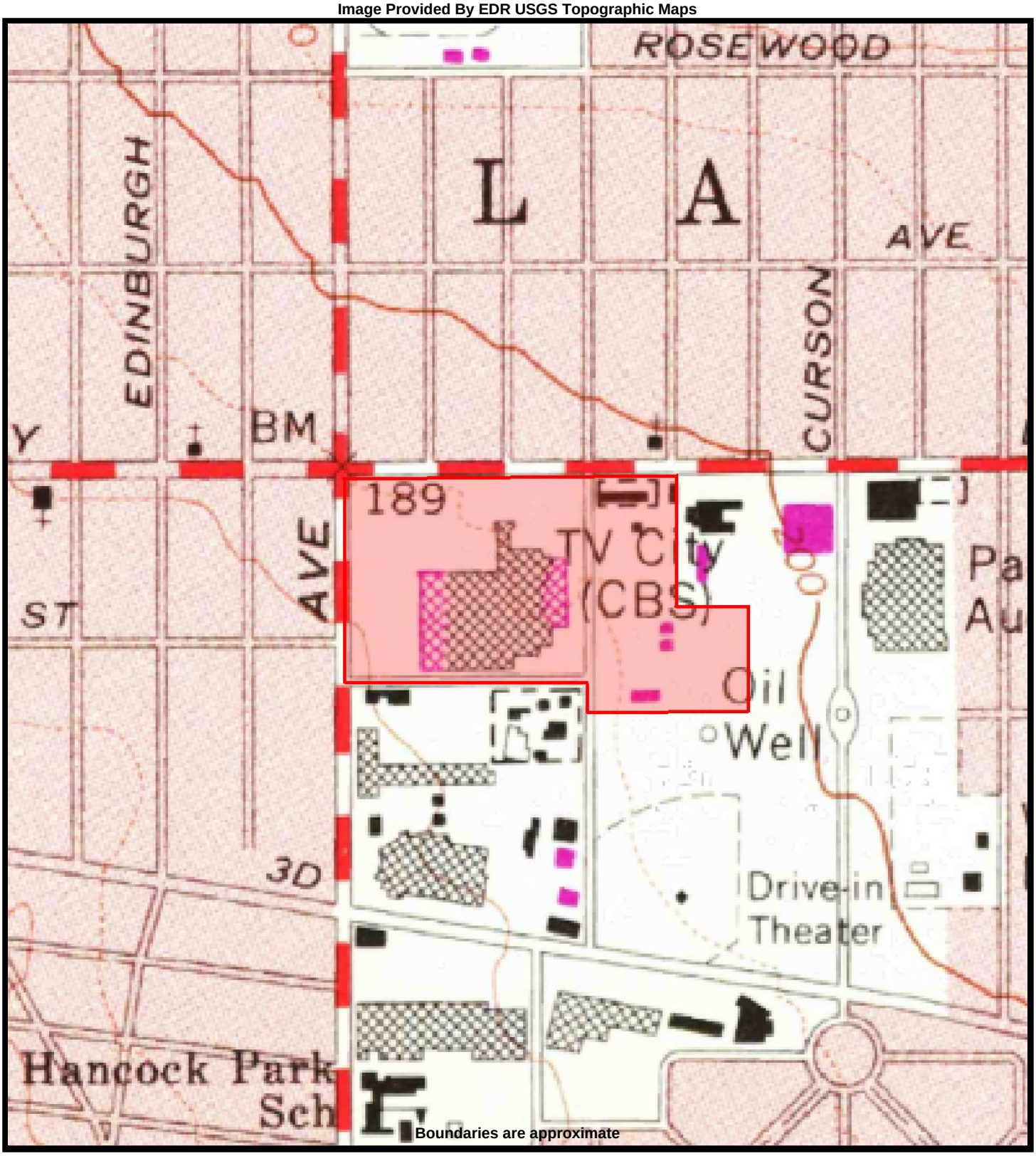


GRS GROUP CORTEQ ASSESSMENT

**TOPO MAP - 1981**
**Los Angeles, California 90036**

**GRS Reference #: 18-37463.1 CBS Studios**

Image Provided By EDR USGS Topographic Maps

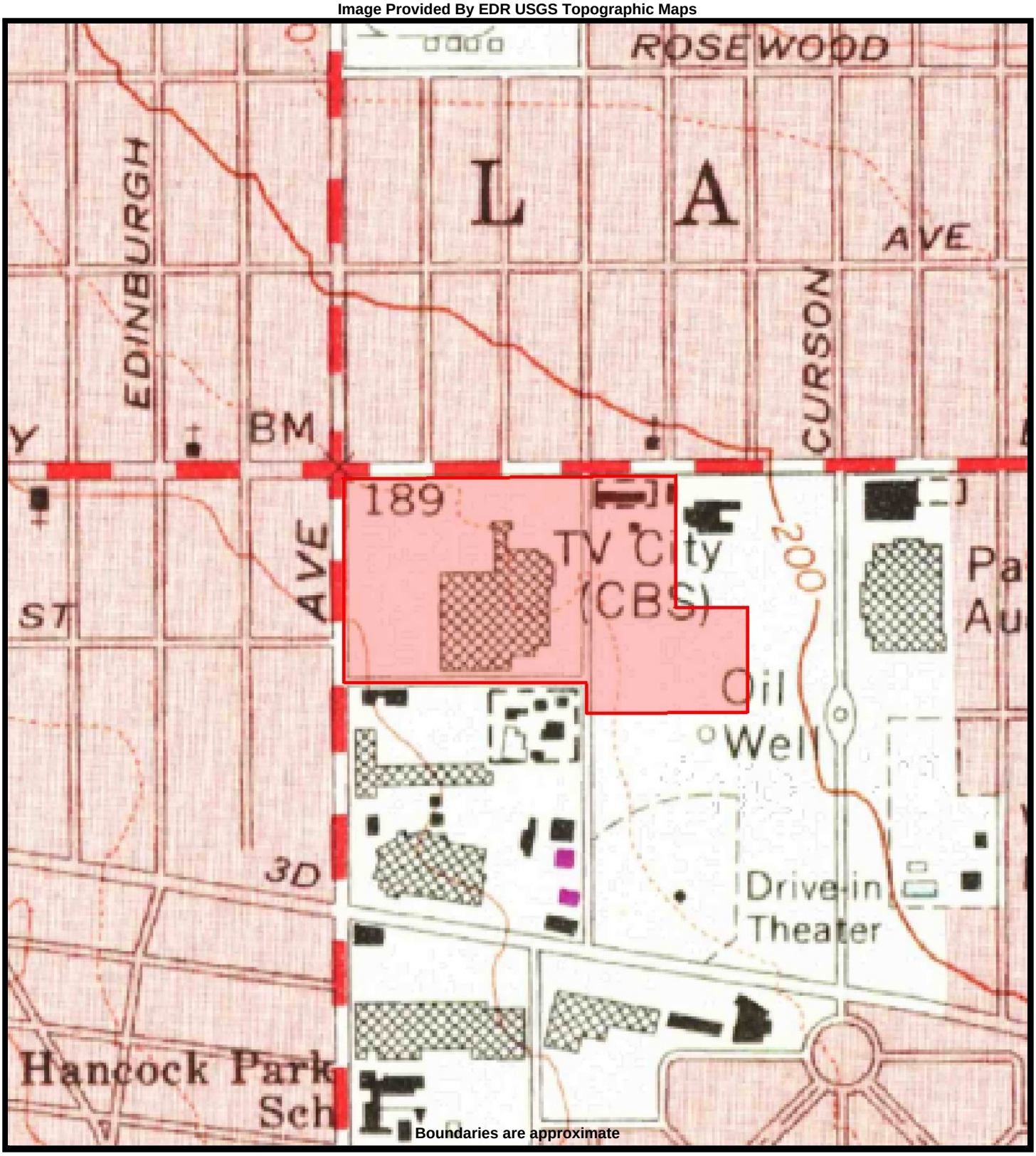


GRS GROUP CORTEQ ASSESSMENT

**TOPO MAP - 1972**
**Los Angeles, California 90036**

**GRS Reference #: 18-37463.1 CBS Studios**

Image Provided By EDR USGS Topographic Maps

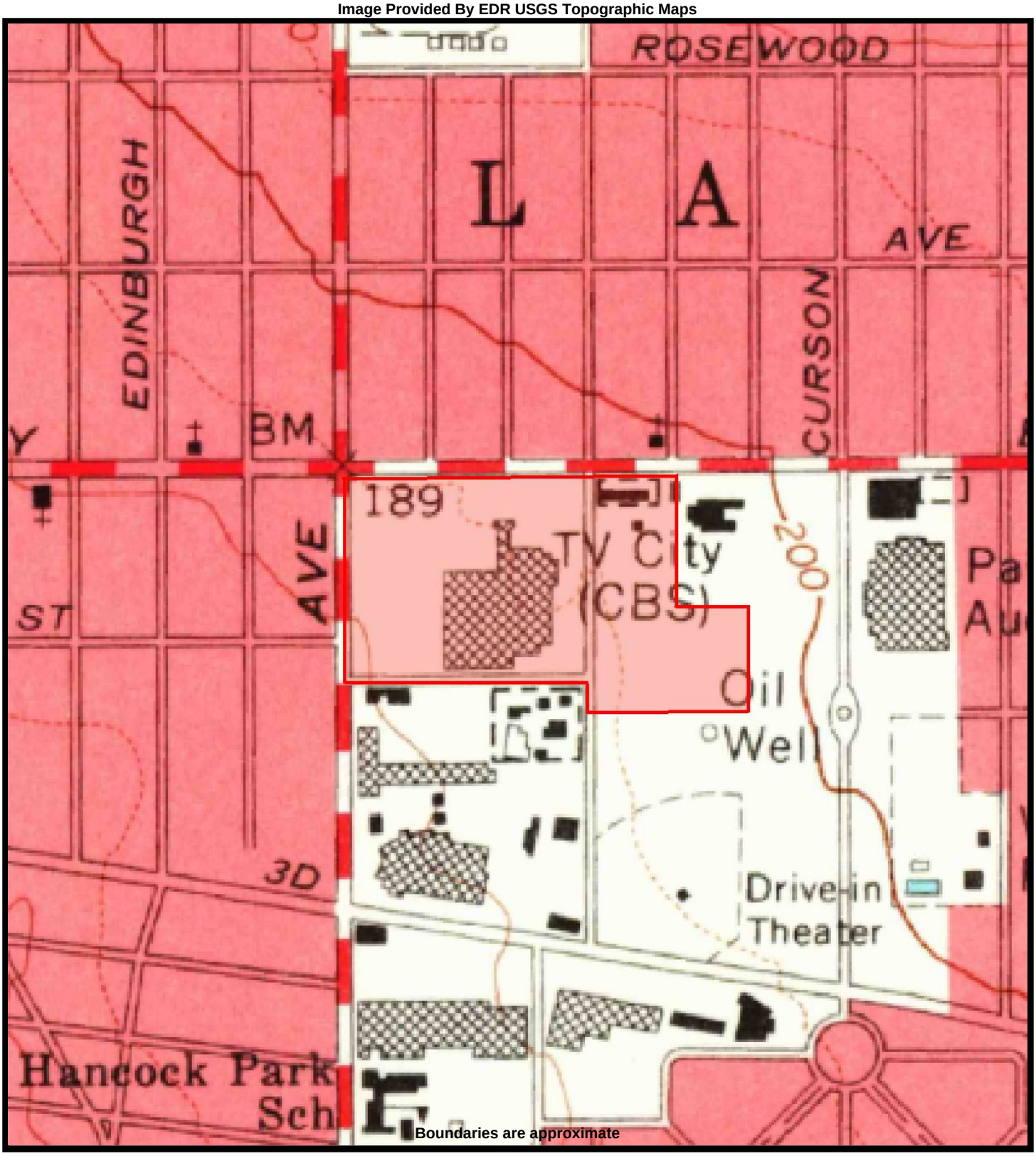


GRS GROUP CORTEQ ASSESSMENT

**TOPO MAP - 1966**
**Los Angeles, California 90036**

**GRS Reference #: 18-37463.1 CBS Studios**

Image Provided By EDR USGS Topographic Maps

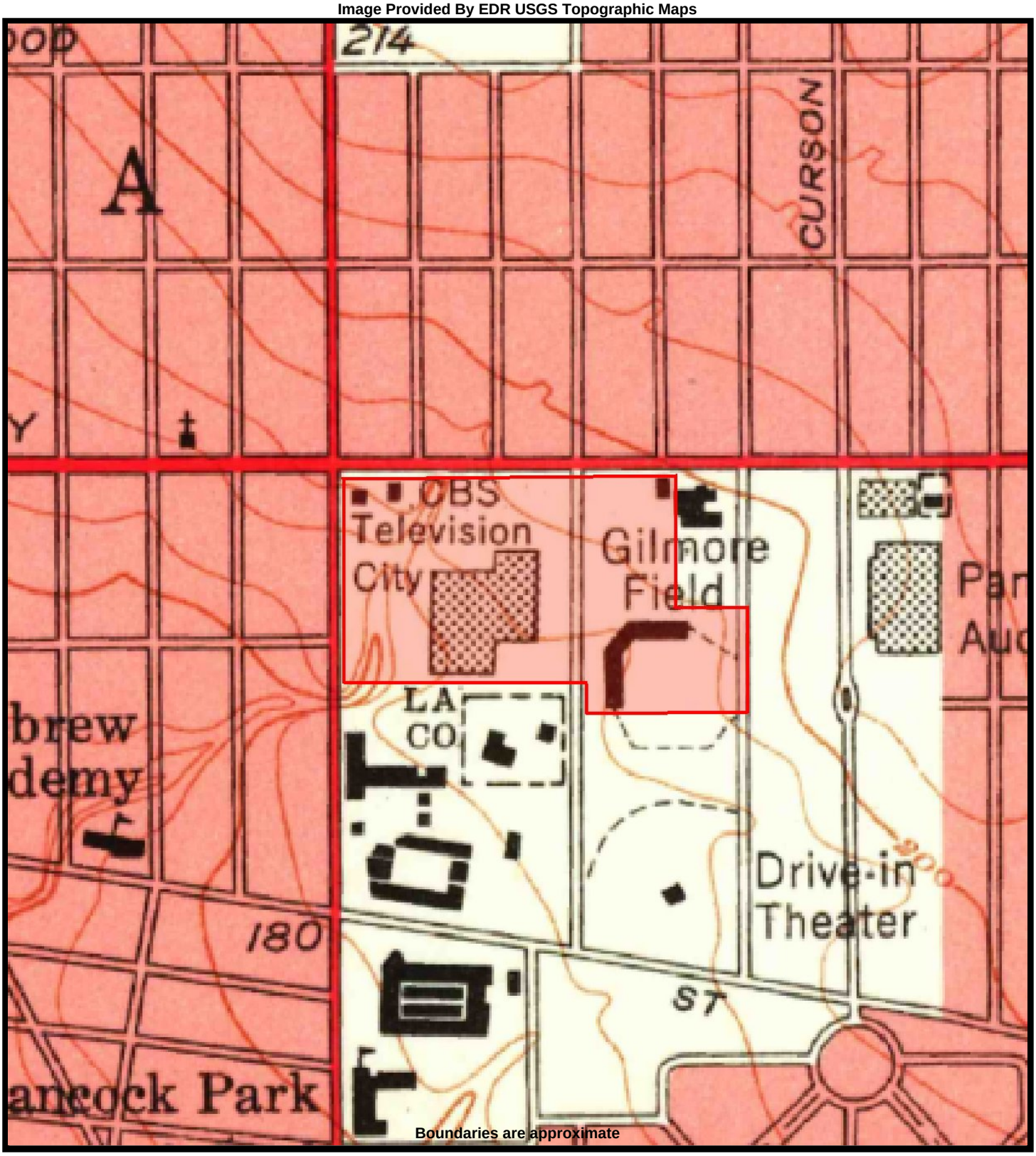


GRS GROUP CORTEQ ASSESSMENT

**TOPO MAP - 1950**
**Los Angeles, California 90036**

**GRS Reference #: 18-37463.1 CBS Studios**

Image Provided By EDR USGS Topographic Maps

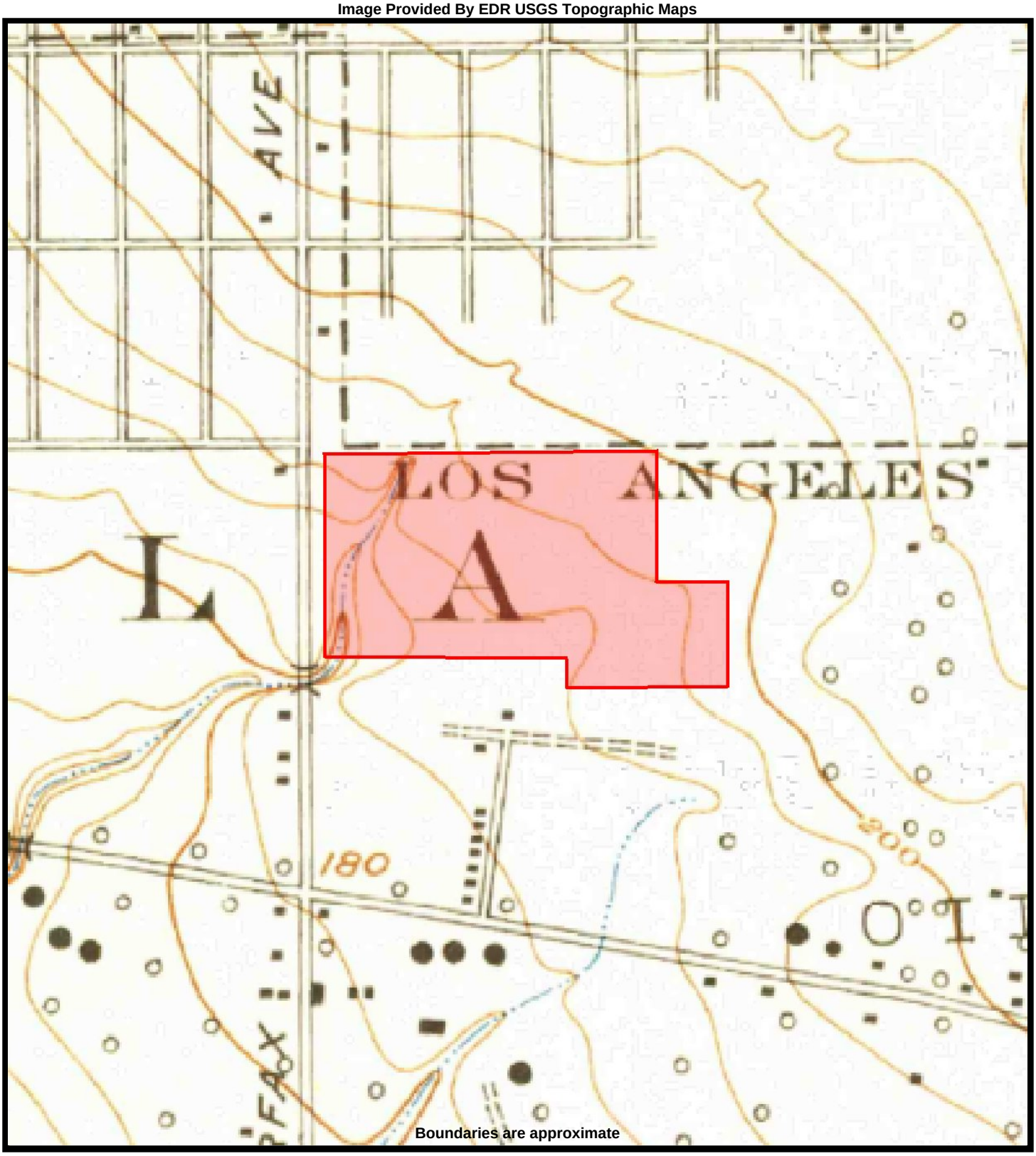


GRS GROUP CORTEQ ASSESSMENT

**TOPO MAP - 1926**
**Los Angeles, California 90036**

**GRS Reference #: 18-37463.1 CBS Studios**

Image Provided By EDR USGS Topographic Maps

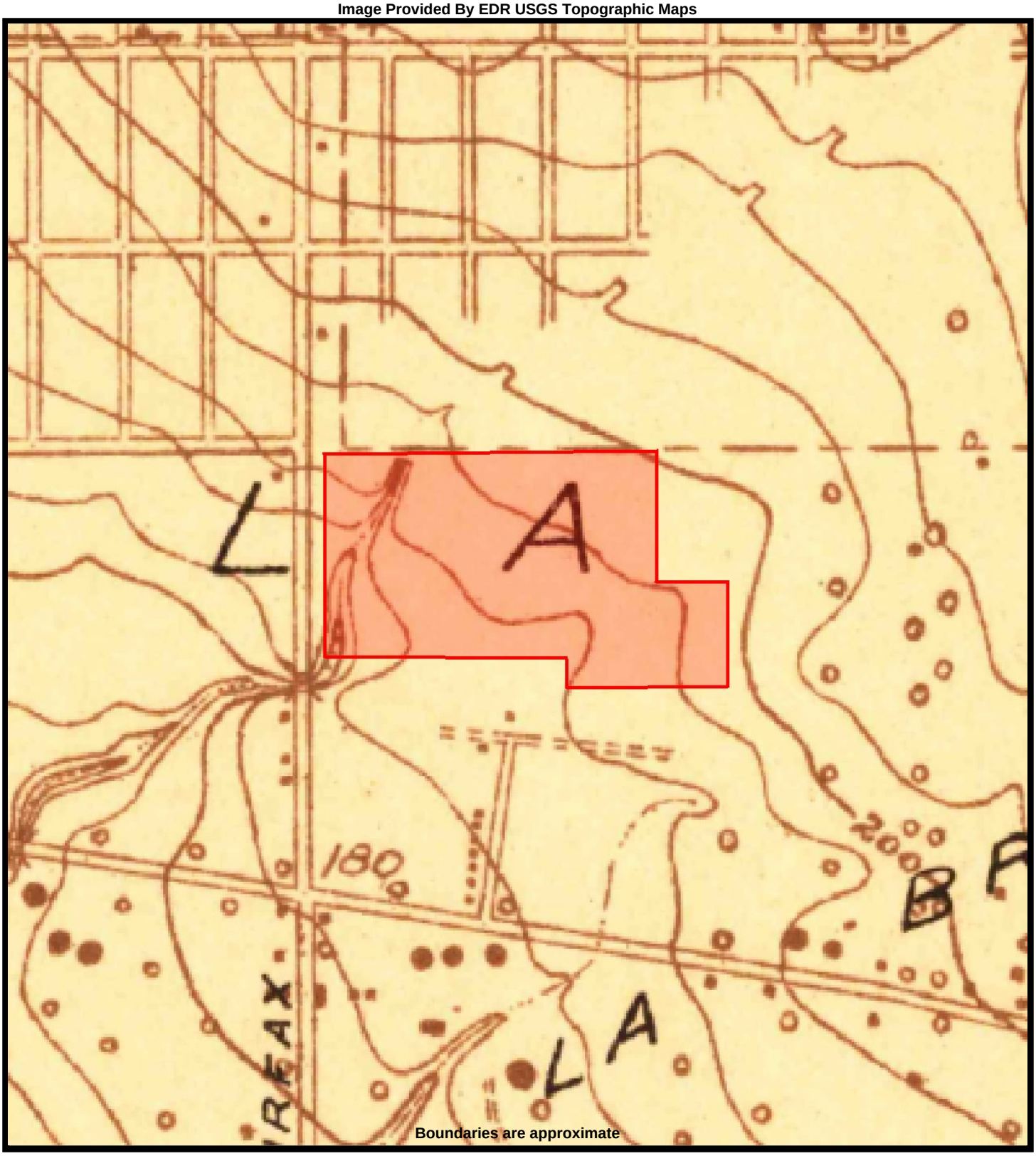


GRS GROUP CORTEQ ASSESSMENT

**TOPO MAP - 1924**
**Los Angeles, California 90036**

**GRS Reference #: 18-37463.1 CBS Studios**

Image Provided By EDR USGS Topographic Maps

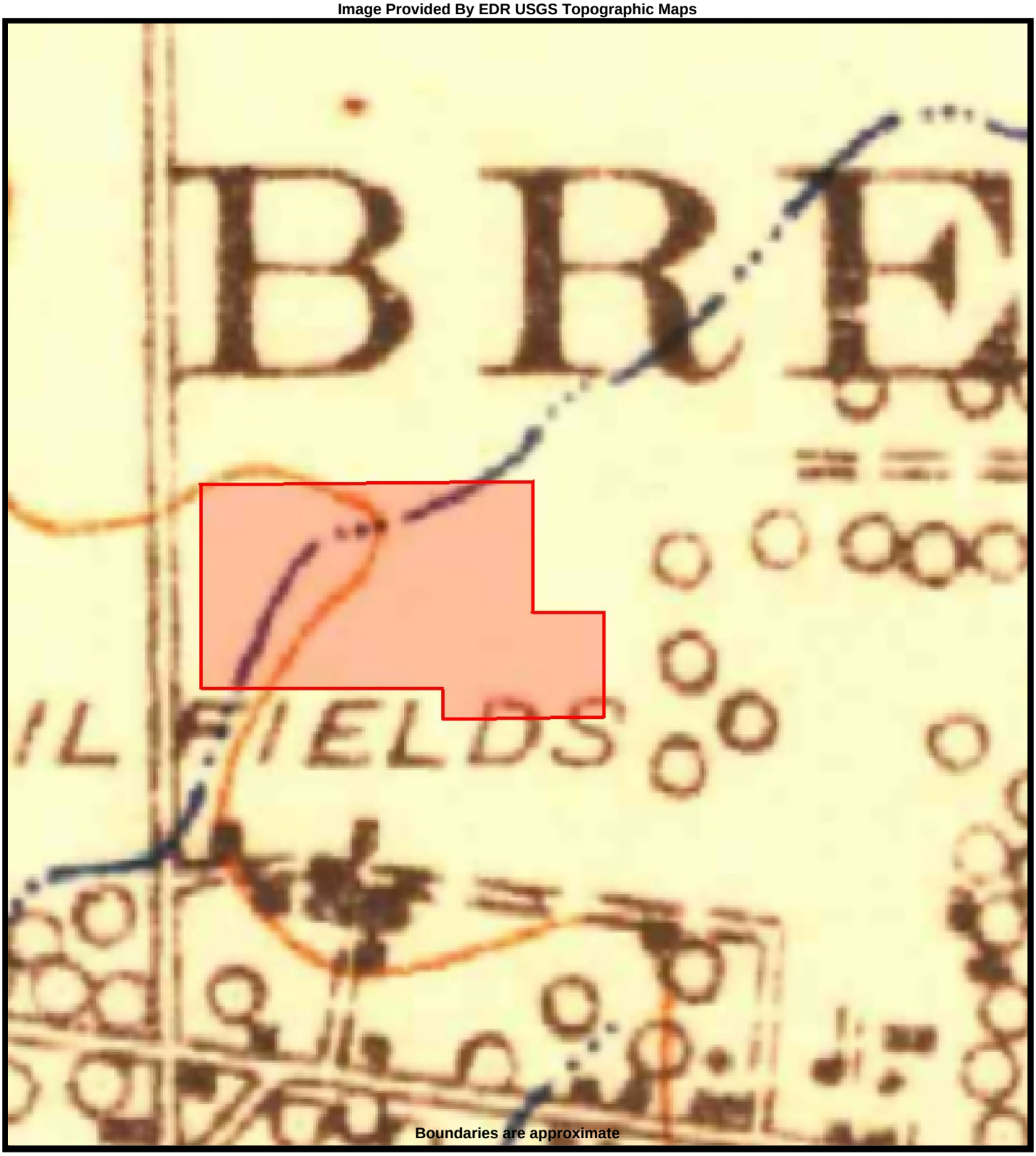


Boundaries are approximate

GRS GROUP CORTEQ ASSESSMENT

**TOPO MAP - 1921**
**Los Angeles, California 90036**

**GRS Reference #: 18-37463.1 CBS Studios**

Image Provided By EDR USGS Topographic Maps

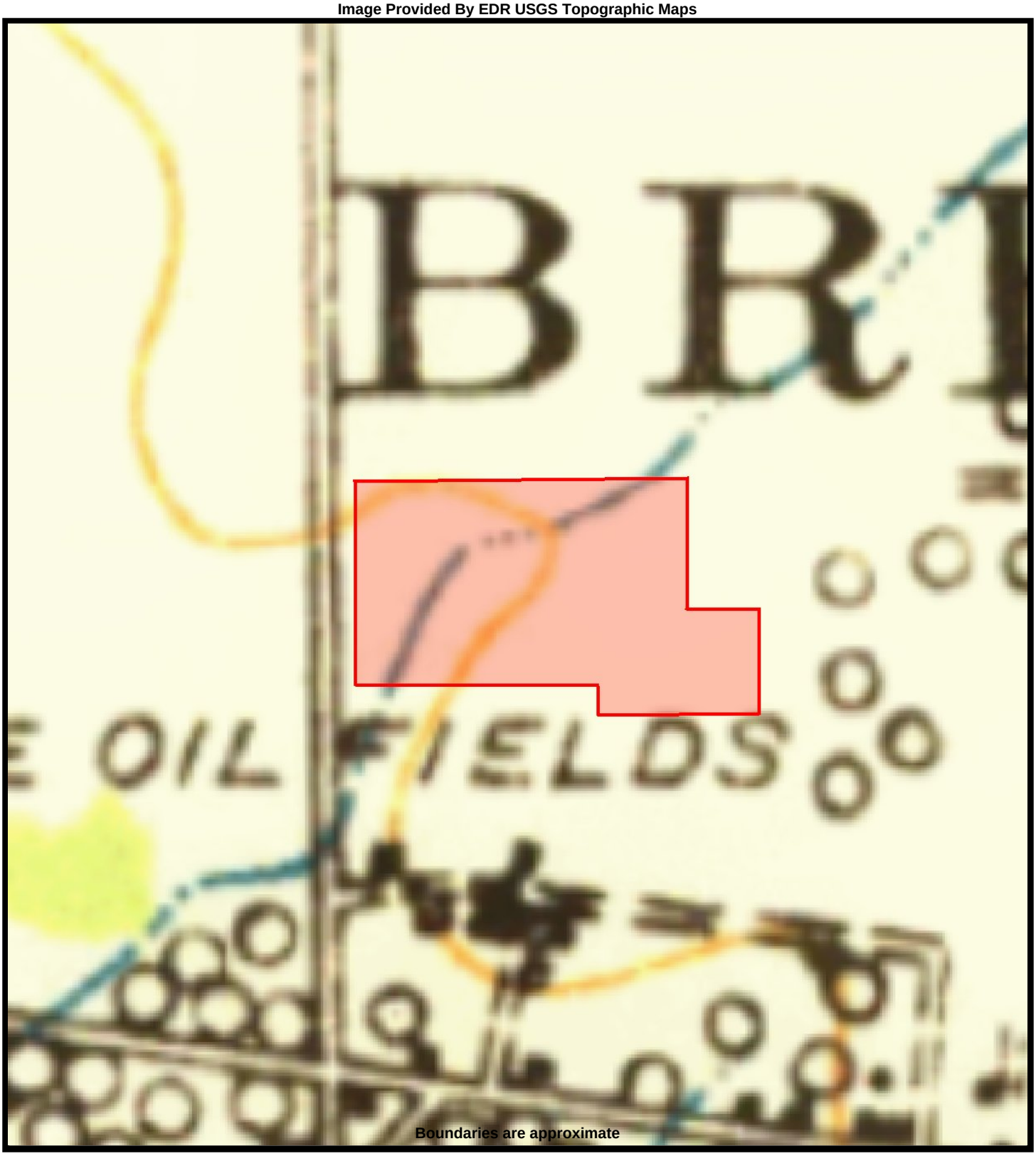


Boundaries are approximate

GRS GROUP CORTEQ ASSESSMENT

**TOPO MAP - 1920**
**Los Angeles, California 90036**

**GRS Reference #: 18-37463.1 CBS Studios**

Image Provided By EDR USGS Topographic Maps

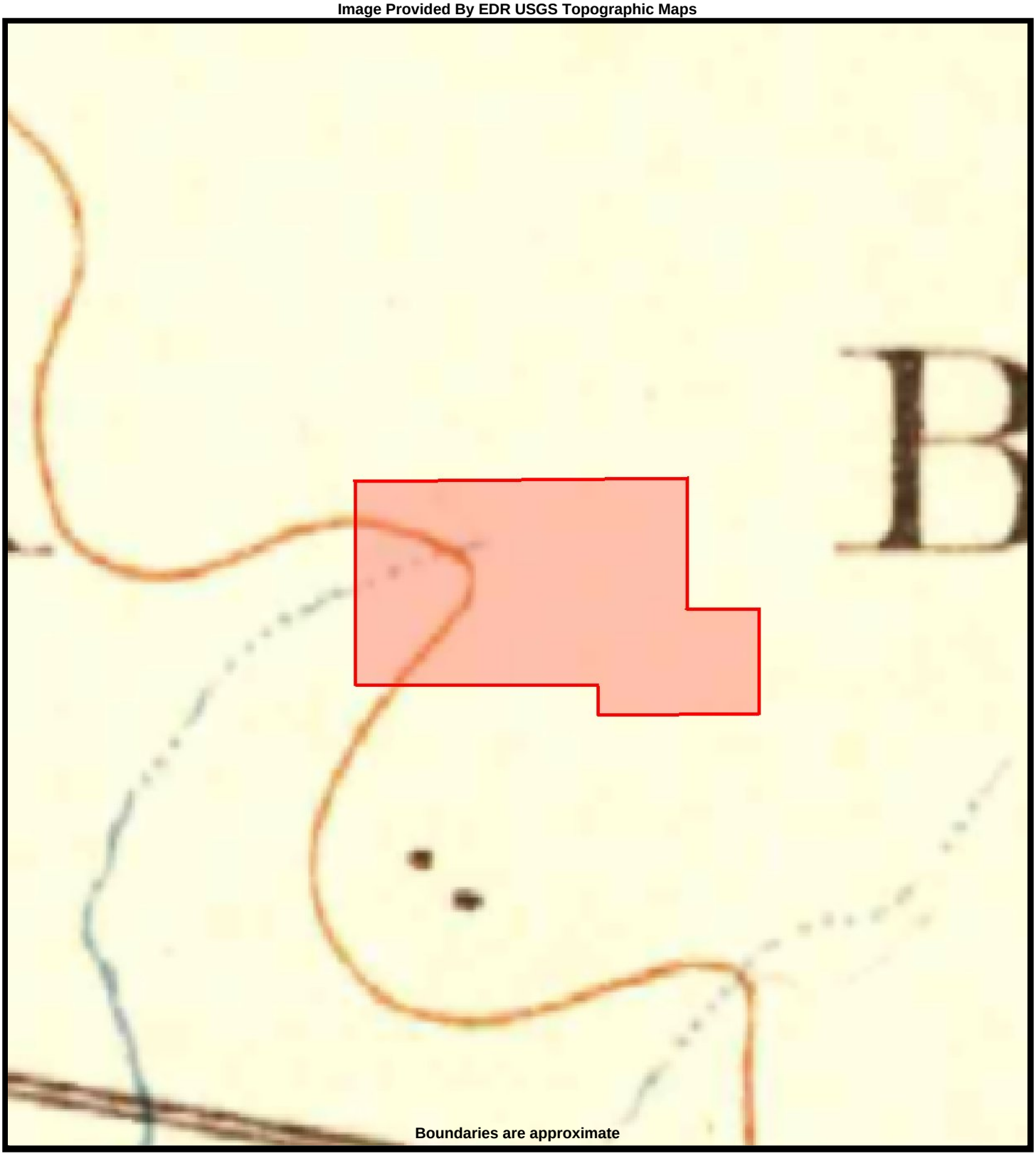


Boundaries are approximate

GRS GROUP CORTEQ ASSESSMENT

**TOPO MAP - 1902**
**Los Angeles, California 90036**

**GRS Reference #: 18-37463.1 CBS Studios**

Image Provided By EDR USGS Topographic Maps

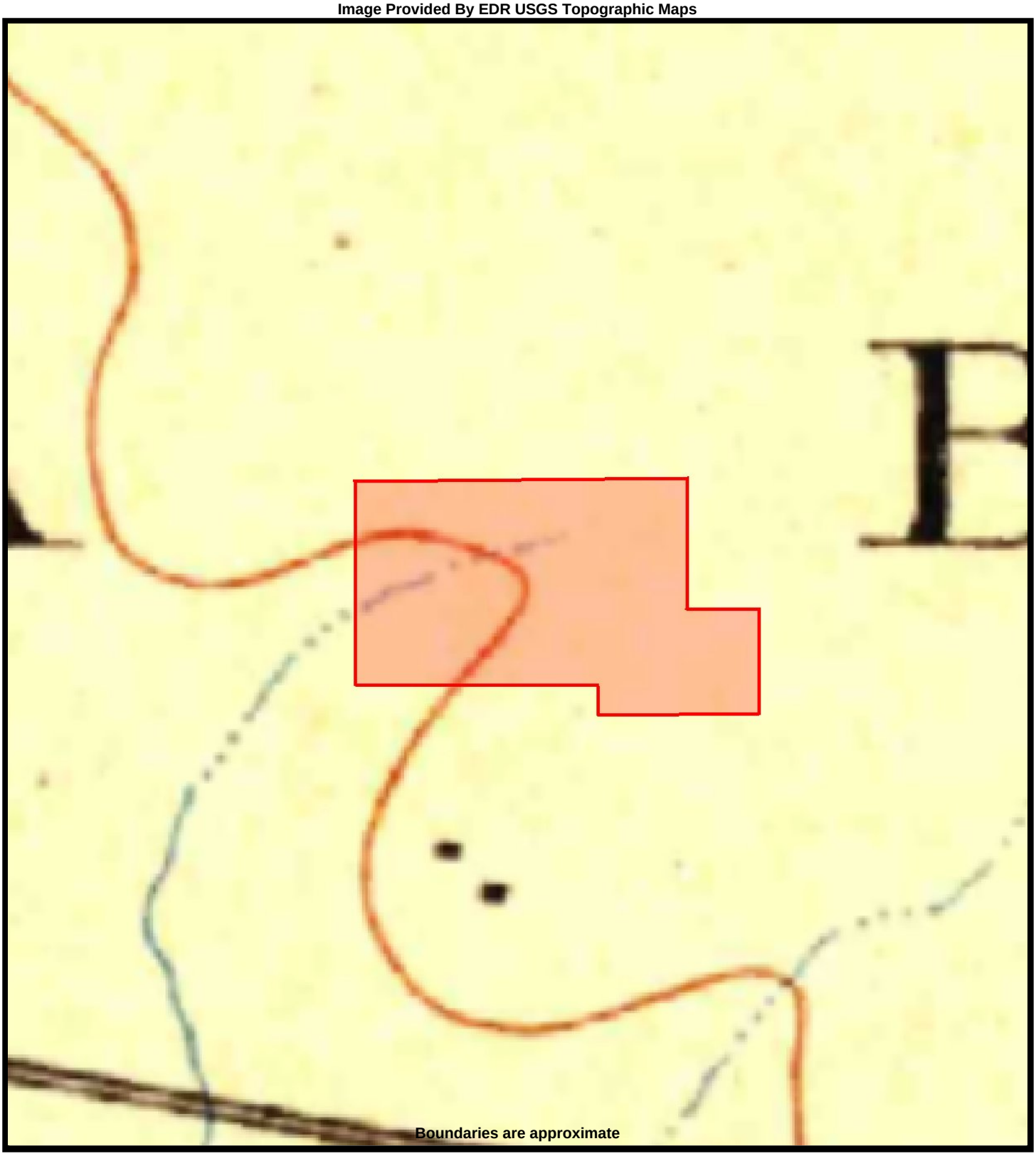


GRS GROUP CORTEQ ASSESSMENT

**TOPO MAP - 1900**
**Los Angeles, California 90036**

**GRS Reference #: 18-37463.1 CBS Studios**

Image Provided By EDR USGS Topographic Maps

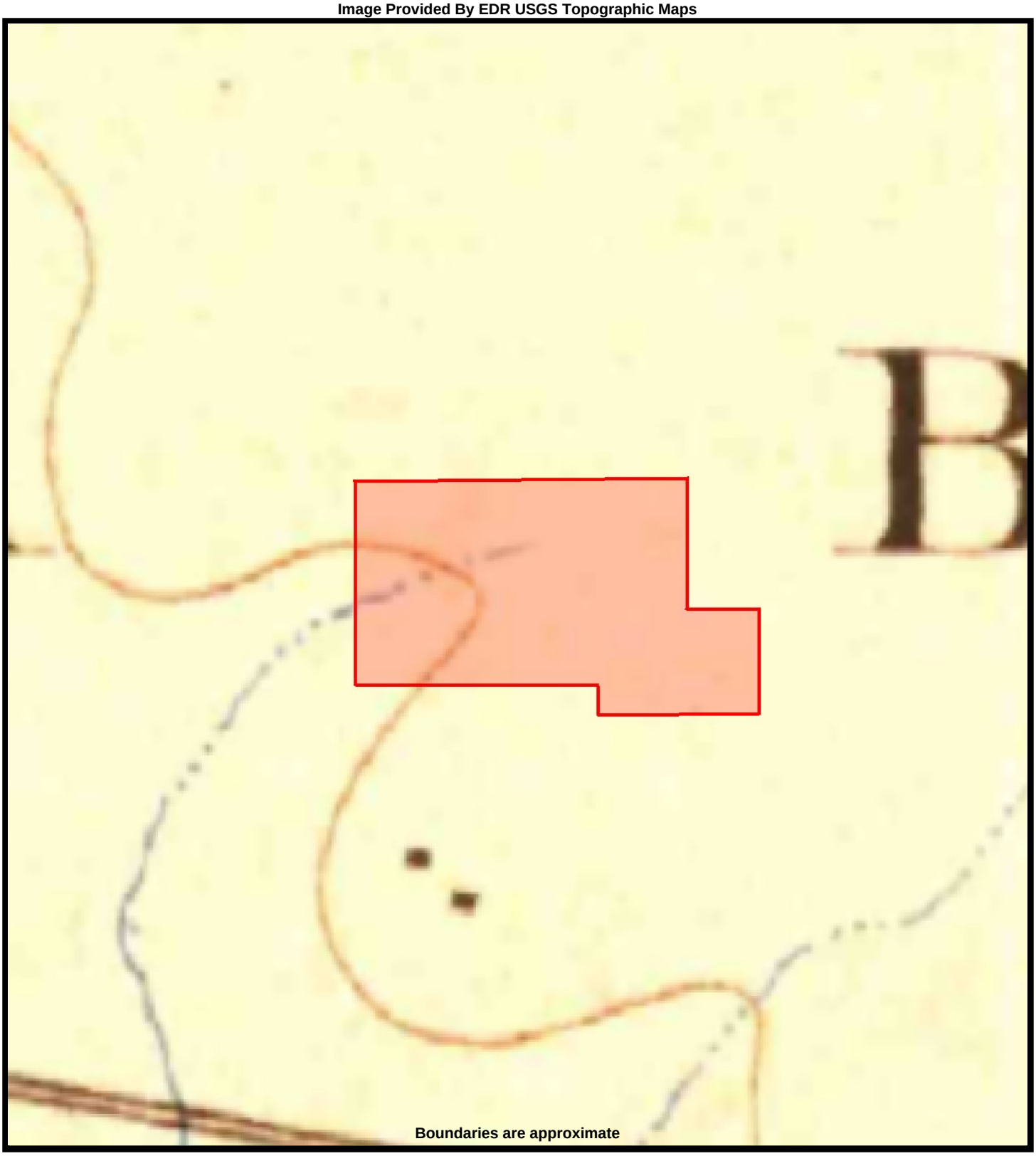

Boundaries are approximate

GRS GROUP CORTEQ ASSESSMENT

**TOPO MAP - 1898**
**Los Angeles, California 90036**

**GRS Reference #: 18-37463.1 CBS Studios**

Image Provided By EDR USGS Topographic Maps

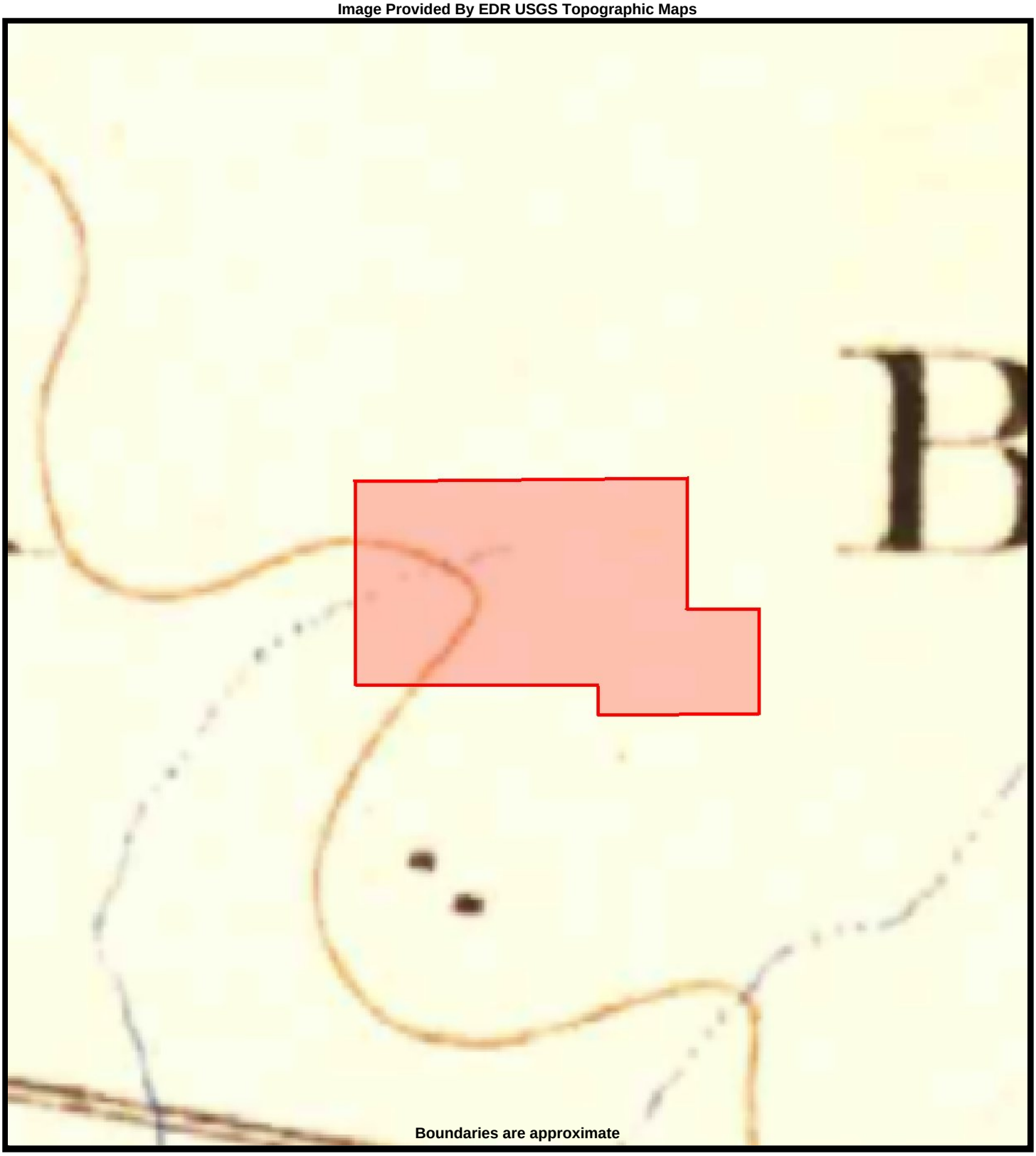

Boundaries are approximate

GRS GROUP CORTEQ ASSESSMENT

**TOPO MAP - 1896**
**Los Angeles, California 90036**

**GRS Reference #: 18-37463.1 CBS Studios**

Image Provided By EDR USGS Topographic Maps

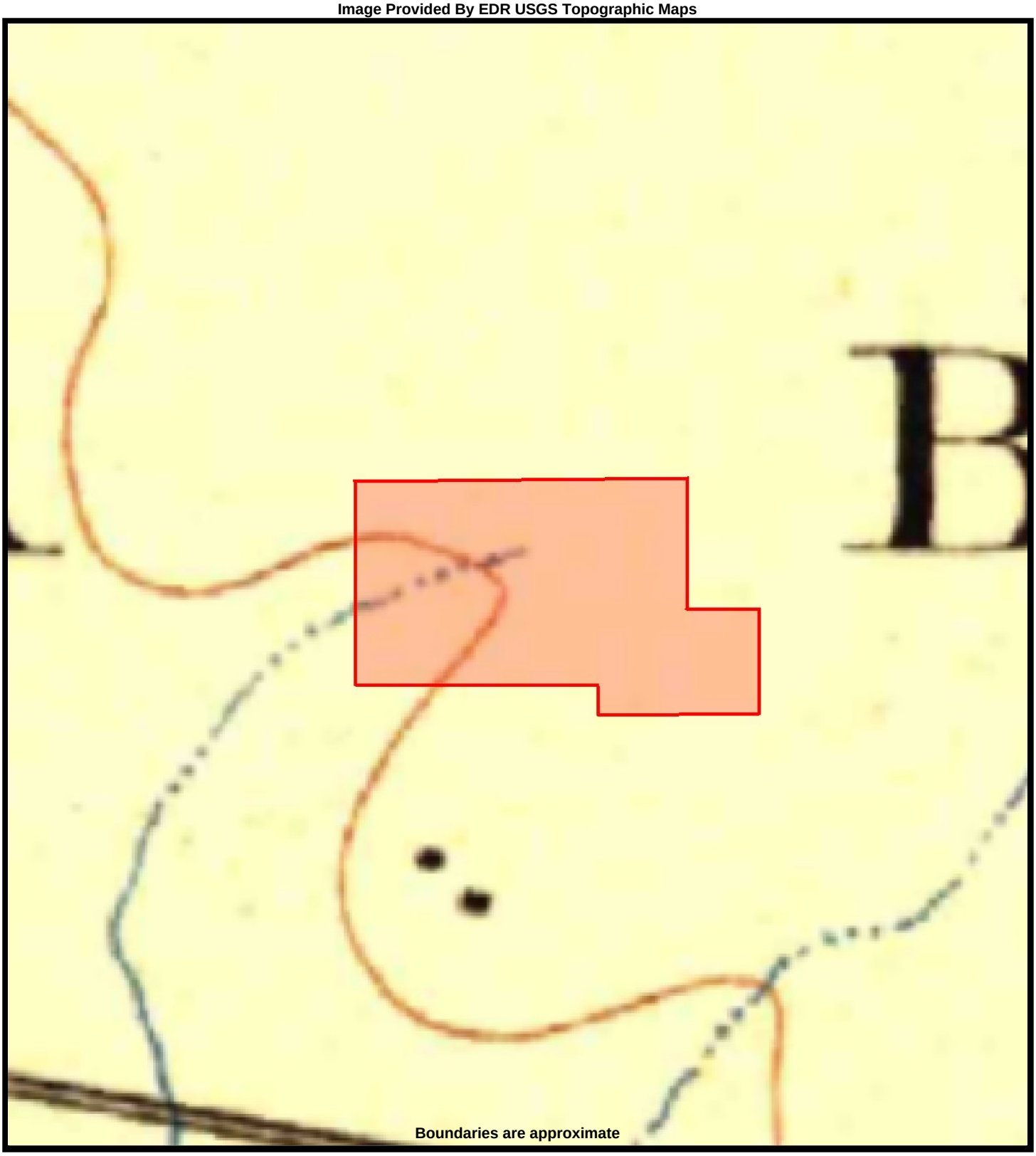


GRS GROUP CORTEQ ASSESSMENT

**TOPO MAP - 1894**
**Los Angeles, California 90036**

**GRS Reference #: 18-37463.1 CBS Studios**

# I: Mapped Regulatory Report

**18-37463.1 CBS Studios**
7800 Beverly Blvd.
Los Angeles, CA  90036

Inquiry Number: 5449993.2s
October 10, 2018

# The EDR Radius Map™  Report with GeoCheck®

6 Armstrong Road, 4th floor
Shelton, CT 06484
Toll Free: 800.352.0050
www.edrnet.com

# TABLE OF CONTENTS


| SECTION | PAGE |
|---|---|
| Executive Summary | ES1 |
| Overview Map | 2 |
| Detail Map | 3 |
| Map Findings Summary | 4 |
| Map Findings | 9 |
| Orphan Summary | 160 |
| Government Records Searched/Data Currency Tracking | GR-1 |

**GEOCHECK ADDENDUM**

| | |
|---|---|
| Physical Setting Source Addendum | A-1 |
| Physical Setting Source Summary | A-2 |
| Physical Setting Source Map | A-13 |
| Physical Setting Source Map Findings | A-14 |
| Physical Setting Source Records Searched | PSGR-1 |


***Thank you for your business.***
Please contact EDR at 1-800-352-0050
with any questions or comments.


**Disclaimer - Copyright and Trademark Notice**

This Report contains certain information obtained from a variety of public and other sources reasonably available to Environmental Data Resources, Inc. It cannot be concluded from this Report that coverage information for the target and surrounding properties does not exist from other sources. **NO WARRANTY EXPRESSED OR IMPLIED, IS MADE WHATSOEVER IN CONNECTION WITH THIS REPORT. ENVIRONMENTAL DATA RESOURCES, INC. SPECIFICALLY DISCLAIMS THE MAKING OF ANY SUCH WARRANTIES, INCLUDING WITHOUT LIMITATION, MERCHANTABILITY OR FITNESS FOR A PARTICULAR USE OR PURPOSE. ALL RISK IS ASSUMED BY THE USER. IN NO EVENT SHALL ENVIRONMENTAL DATA RESOURCES, INC. BE LIABLE TO ANYONE, WHETHER ARISING OUT OF ERRORS OR OMISSIONS, NEGLIGENCE, ACCIDENT OR ANY OTHER CAUSE, FOR ANY LOSS OF DAMAGE, INCLUDING, WITHOUT LIMITATION, SPECIAL, INCIDENTAL, CONSEQUENTIAL, OR EXEMPLARY DAMAGES. ANY LIABILITY ON THE PART OF ENVIRONMENTAL DATA RESOURCES, INC. IS STRICTLY LIMITED TO A REFUND OF THE AMOUNT PAID FOR THIS REPORT.** Purchaser accepts this Report "AS IS". Any analyses, estimates, ratings, environmental risk levels or risk codes provided in this Report are provided for illustrative purposes only, and are not intended to provide, nor should they be interpreted as providing any facts regarding, or prediction or forecast of, any environmental risk for any property. Only a Phase I Environmental Site Assessment performed by an environmental professional can provide information regarding the environmental risk for any property. Additionally, the information provided in this Report is not to be construed as legal advice.

Copyright 2018 by Environmental Data Resources, Inc. All rights reserved. Reproduction in any media or format, in whole or in part, of any report or map of Environmental Data Resources, Inc., or its affiliates, is prohibited without prior written permission.

EDR and its logos (including Sanborn and Sanborn Map) are trademarks of Environmental Data Resources, Inc. or its affiliates. All other trademarks used herein are the property of their respective owners.

# EXECUTIVE SUMMARY

A search of available environmental records was conducted by Environmental Data Resources, Inc (EDR). The report was designed to assist parties seeking to meet the search requirements of EPA's Standards and Practices for All Appropriate Inquiries (40 CFR Part 312), the ASTM Standard Practice for Environmental Site Assessments (E 1527-13), the ASTM Standard Practice for Environmental Site Assessments for Forestland or Rural Property (E 2247-16), the ASTM Standard Practice for Limited Environmental Due Diligence: Transaction Screen Process (E 1528-14) or custom requirements developed for the evaluation of environmental risk associated with a parcel of real estate.

## TARGET PROPERTY INFORMATION

### ADDRESS

7800 BEVERLY BLVD.
LOS ANGELES, CA 90036

### COORDINATES

| | |
|---|---|
| Latitude (North): | 34.0749370 - 34° 4' 29.77'' |
| Longitude (West): | 118.3598640 - 118° 21' 35.51'' |
| Universal Tranverse Mercator: | Zone 11 |
| UTM X (Meters): | 374522.6 |
| UTM Y (Meters): | 3771104.5 |
| Elevation: | 190 ft. above sea level |

### USGS TOPOGRAPHIC MAP ASSOCIATED WITH TARGET PROPERTY

| | |
|---|---|
| Target Property Map: | 5630741 HOLLYWOOD, CA |
| Version Date: | 2012 |
| West Map: | 5630733 BEVERLY HILLS, CA |
| Version Date: | 2012 |

### AERIAL PHOTOGRAPHY IN THIS REPORT

| | |
|---|---|
| Portions of Photo from: | 20140515, 20140513 |
| Source: | USDA |

# MAPPED SITES SUMMARY

Target Property Address:
7800 BEVERLY BLVD.
LOS ANGELES, CA 90036

Click on Map ID to see full detail.

| MAP ID | SITE NAME | ADDRESS | DATABASE ACRONYMS | RELATIVE ELEVATION | DIST (ft. & mi.) DIRECTION |
|---|---|---|---|---|---|
| A1 | C B S STUDIOS INC | 7800 BEVERLY BLVD | UST, SWEEPS UST | | TP |
| A2 | C B S STUDIOS INC | 7800 BEVERLY BLVD | AST, CA FID UST | | TP |
| A3 | CBS,INC | 7800 BEVERLY BLVD | HIST FTTS | | TP |
| A4 | CBS INC | 7800 BEVERLY BLVD. | EMI | | TP |
| A5 | | NEAR 7800 BEVERLY BL | CHMIRS | | TP |
| A6 | CBS, INC | 7800 BEVERLY BLVD | HIST FTTS | | TP |
| A7 | CBS CORPORATION | 7800 BEVERLY BOULEVA | ENF, CIWQS | | TP |
| A8 | CBS TELEVISION CITY | 7800 BEVERLY BLVD | RGA LUST | | TP |
| A9 | CBS,INC | 7800 BEVERLY BLVD | FTTS | | TP |
| A10 | CBS, INC | 7800 BEVERLY BLVD | FTTS | | TP |
| A11 | CBS, TELEVISION CITY | 7800 BEVERLY BLVD | RGA LUST | | TP |
| A12 | CBS INC | 7800 BEVERLY BLVD | FINDS | | TP |
| A13 | CBS STUDIOS | 7800 BEVERLY BL | LUST, HIST UST, CHMIRS, EMI | | TP |
| A14 | TELEVISION CITY CO-G | 7800 BEVERLY | HAZNET | | TP |
| A15 | CBS TELEVISION | 7800 BEVERLY BLVD | HAZNET | | TP |
| A16 | CBS | 7800 BEVERLY BLVD | HAZNET | | TP |
| A17 | CBS INC. TELEVISION | 7800 BEVERLY BLVD | WDS | | TP |
| A18 | CBS TELEVISION CITY | 7800 BEVERLY BLVD | LUST, HIST CORTESE | | TP |
| B19 | SHARP THOS | 1025 S FAIRFAX AVE | EDR Hist Cleaner | Lower | 46, 0.009, WSW |
| C20 | ANDERSON V L | 7870 BEVERLY BLVD | EDR Hist Auto | Higher | 55, 0.010, NW |
| D21 | OLSON COLOR EXPANSIO | 7775 BEVERLY BLVD | RCRA-SQG, FINDS, ECHO, HAZNET | Higher | 71, 0.013, NNE |
| B22 | MR CLEAN CLEANERS | 115 N FAIRFAX AVE | EDR Hist Cleaner | Lower | 115, 0.022, West |
| B23 | MR CLEAN CLEANERS | 115 N FAIRFAX AVE | DRYCLEANERS | Lower | 115, 0.022, West |
| B24 | MR. CLEAN CLEANERS, | 115 N FAIRFAX | DRYCLEANERS | Lower | 115, 0.022, West |
| E25 | TEXACO | 7718 BEVERLY BLVD | LUST, HIST UST | Higher | 139, 0.026, ENE |
| E26 | TEXACO STATION | 7718 BEVERLY BLVD | SWEEPS UST, CA FID UST, HAZNET | Higher | 139, 0.026, ENE |
| E27 | TEXACO | 7718 BEVERLY | LUST, HIST CORTESE | Higher | 139, 0.026, ENE |
| D28 | SERVICE STATON 4454 | 7751 BEVERLY BLVD | HIST UST | Higher | 150, 0.028, NE |
| D29 | BEVERLY 76 #254454 | 7751 W BEVERLY BLVD | UST | Higher | 150, 0.028, NE |
| D30 | TOSCO CORPORATION #3 | 7751 BEVERLY BLVD | UST | Higher | 150, 0.028, NE |
| D31 | CONOCOPHILLIPS #2544 | 7751 BEVERLY BLVD | RCRA-LQG | Higher | 150, 0.028, NE |
| D32 | TOSCO CORPORATION, S | 7751 BEVERLY BLVD | HIST UST, HAZNET | Higher | 150, 0.028, NE |
| D33 | TOM UNION SERVICE IN | 7751 BEVERLY BLVD | SWEEPS UST, CA FID UST | Higher | 150, 0.028, NE |
| D34 | SHARNIN MANNY UNION | 7751 BEVERLY | EDR Hist Auto | Higher | 150, 0.028, NE |
| D35 | 76 PRODUCT STATION N | 7751 BEVERLY BOULEVA | LUST, ENF, HIST CORTESE, CIWQS, WDR | Higher | 150, 0.028, NE |
| D36 | TOSCO - 76 STATION # | 7751 BEVERLY BLVD | LUST | Higher | 150, 0.028, NE |
| D37 | SELF GAS STATION UNI | 7751 BEVERLY BL | HIST UST | Higher | 150, 0.028, NE |
| B38 | CHARLES E FRANCES | 105 S FAIRFAX AVE | SWEEPS UST, CA FID UST, HAZNET | Lower | 152, 0.029, WSW |
| B39 | CHUCKS AUTO CARE AND | 105 S FAIRFAX | EDR Hist Auto | Lower | 152, 0.029, WSW |

MAPPED SITES SUMMARY

Target Property Address:
7800 BEVERLY BLVD.
LOS ANGELES, CA 90036

Click on Map ID to see full detail.

| MAP ID | SITE NAME | ADDRESS | DATABASE ACRONYMS | RELATIVE ELEVATION | DIST (ft. & mi.) DIRECTION |
|---|---|---|---|---|---|
| B40 | OCONNELL C E | 101 N FAIRFAX AVE | EDR Hist Auto | Lower | 153, 0.029, WSW |
| B41 | LARRY WORCHELL | 101 N FAIRFAX AVE | SWEEPS UST, CA FID UST | Lower | 153, 0.029, WSW |
| C42 | WORLD OIL #64 | 7900 BEVERLY | LUST, HIST CORTESE | Higher | 157, 0.030, WNW |
| C43 | WORLD OIL CO | 7900 BEVERLY BLVD | RCRA-SQG, LUST, SWEEPS UST, HIST UST, CA FID UST,... | Higher | 157, 0.030, WNW |
| C44 | APRO STATION #02 | 7900 BEVERLY BLVD. | LUST | Higher | 157, 0.030, WNW |
| C45 | WORLD OIL #64 | 7900 BEVERLY BLVD | UST | Higher | 157, 0.030, WNW |
| E46 | OLSEN S H | 7721 BEVERLY BLVD | EDR Hist Auto | Higher | 183, 0.035, NE |
| C47 | BROOKS SAML | 311 N FAIRFAX AVE | EDR Hist Cleaner | Higher | 202, 0.038, NW |
| F48 | FARMERS MARKET AUTO | 166 FAIRFAX AVE S | LUST, HIST CORTESE | Lower | 218, 0.041, SW |
| C49 | ADLER J B | 313 N FAIRFAX AVE | EDR Hist Cleaner | Higher | 231, 0.044, NW |
| F50 | FARMERS MARKET CAR W | 118 S FAIRFAX AVE | LUST | Lower | 272, 0.052, SW |
| F51 | FARMERS MARKET AUTO | 118-120 S FAIRFAX | EDR Hist Auto | Lower | 272, 0.052, SW |
| E52 | NEGIN ABR | 7673 BEVERLY BLVD | EDR Hist Cleaner | Higher | 330, 0.062, ENE |
| E53 | SCOTT JACK | 7669 BEVERLY BLVD | EDR Hist Cleaner | Higher | 340, 0.064, ENE |
| F54 | JERALD FRIEDMAN/J KO | 145 S FAIRFAX AVE | SWEEPS UST, CA FID UST, HAZNET | Lower | 360, 0.068, SW |
| G55 | LA COOP LIVING FOR A | 122 N HAYWORTH AVE | RCRA-SQG, FINDS, ECHO | Lower | 367, 0.070, West |
| H56 | MILES H F | 7916 BEVERLY BLVD | EDR Hist Cleaner | Lower | 368, 0.070, WNW |
| I57 | LA MOHR MULTI PURPOS | 330 N FAIRFAX AVE | RCRA-SQG, FINDS, ECHO | Higher | 395, 0.075, NNW |
| H58 | ROYAL CLEANERS | 7932 BEVERLY BLVD | EDR Hist Cleaner | Lower | 418, 0.079, WNW |
| 59 | THE GROVE AT FARMERS | 6301 WEST THIRD ST | CPS-SLIC | Lower | 466, 0.088, South |
| G60 | BUCHANAN V H | 7950 BEVERLY BLVD | EDR Hist Auto | Lower | 472, 0.089, WNW |
| I61 | FAIRFAX DRY CLEANERS | 339 N FAIRFAX AVE | EDR Hist Cleaner | Higher | 498, 0.094, NNW |
| I62 | NEIGHBORHOOD FAIRFAX | 339 N FAIRFAX | DRYCLEANERS | Higher | 498, 0.094, NNW |
| H63 | PATHOLOGY ASSOC LABS | 7951 BEVERLY BLVD | RCRA NonGen / NLR, FINDS, ECHO, HAZNET | Lower | 527, 0.100, WNW |
| I64 | MADNICK MAX | 342 N FAIRFAX AVE | EDR Hist Cleaner | Higher | 540, 0.102, NNW |
| J65 | GILMORE A F COMPANY* | 160 S FAIRFAX AVE | EDR Hist Auto | Lower | 541, 0.102, SSW |
| I66 | GRIFFIN JOS | 346 N FAIRFAX AVE | EDR Hist Auto | Higher | 562, 0.106, NNW |
| J67 | FARMERS MARKET AUTOM | 166 S FAIRFAX AVE | SWEEPS UST, HIST UST, CA FID UST | Lower | 622, 0.118, SSW |
| J68 | FARMERS MARKET AUTOM | 166 S FAIRFAX | EDR Hist Auto | Lower | 622, 0.118, SSW |
| J69 | FARMERS MARKET AUTOM | 166 S FAIRFAX AVE | HIST UST | Lower | 622, 0.118, SSW |
| I70 | BEACON | 351 N FAIRFAX AVE | EDR Hist Cleaner | Higher | 625, 0.118, NNW |
| 71 | CVS PHARMACY NO 9661 | 6360 W THIRD ST | RCRA-LQG, FINDS, ECHO | Lower | 921, 0.174, South |
| K72 | 1 2 3 CLEANERS | 8017 BEVERLY BLVD | DRYCLEANERS | Lower | 932, 0.177, WNW |
| 73 | THE GROVE AT FARMERS | 6301 003RD | CPS-SLIC | Lower | 945, 0.179, SSE |
| K74 | CLEANING STORE THE | 8023 BEVERLY BLVD | RCRA-SQG, FINDS, ECHO | Lower | 993, 0.188, WNW |
| K75 | AL SIMON | 8023 BEVERLY BLVD | CPS-SLIC, BROWNFIELDS, SWEEPS UST, CA FID UST,... | Lower | 993, 0.188, WNW |
| K76 | FOTOGENIX | 8023 BEVERLY BLVD ST | RCRA NonGen / NLR, FINDS, ECHO | Lower | 993, 0.188, WNW |
| 77 | LA COOP LIVING FOR A | 414 SPAULDING AVE | RCRA-SQG, FINDS, ECHO | Higher | 1055, 0.200, NNE |
| 78 | MAC 695441 | 189 THE GROVE DR SPC | RCRA NonGen / NLR, FINDS, ECHO | Higher | 1103, 0.209, SE |

## MAPPED SITES SUMMARY

Target Property Address:
7800 BEVERLY BLVD.
LOS ANGELES, CA 90036

Click on Map ID to see full detail.

| MAP ID | SITE NAME | ADDRESS | DATABASE ACRONYMS | RELATIVE ELEVATION | DIST (ft. & mi.) DIRECTION |
|---|---|---|---|---|---|
| L79 | MAJESTIC CAR WASH | 8017 003RD ST W | LUST, HIST CORTESE | Lower | 1115, 0.211, SW |
| M80 | WILLIAM L OLSON INC | 301 S FAIRFAX AVE | SWEEPS UST, CA FID UST | Lower | 1119, 0.212, SSW |
| M81 | FAIR FINE DRYCLEANER | 349 S FAIRFAX AVE | DRYCLEANERS | Lower | 1148, 0.217, SSW |
| M82 | CORNERSTONE M&J CORP | 349 S FAIRFAX AVE | DRYCLEANERS | Lower | 1148, 0.217, SSW |
| M83 | KINGS CLEANERS | 349 S FAIRFOX AVE | RCRA-SQG, FINDS, ECHO, HAZNET | Lower | 1148, 0.217, SSW |
| M84 | KING'S CLEANERS | 349 S FAIRFAX AVE | DRYCLEANERS | Lower | 1148, 0.217, SSW |
| M85 | FAIR DRY CLEANERS | 349 S FAIRFAX AVE | DRYCLEANERS, HAZNET | Lower | 1148, 0.217, SSW |
| M86 | FAIR FINE DRY CLEANE | 349 S FAIRFAX AVE | DRYCLEANERS | Lower | 1148, 0.217, SSW |
| L87 | MAJESTIC CAR WASH | 8017 W THIRD STREET | HIST UST | Lower | 1155, 0.219, SW |
| L88 | MAJESTIC CAR WASH | 8017 W 3RD ST | UST | Lower | 1155, 0.219, SW |
| L89 | MAJESTIC CAR WASH | 8017 W 3RD ST | HIST UST | Lower | 1155, 0.219, SW |
| L90 | MAJESTIC CAR WASH | 8017 W 3RD ST | SWEEPS UST, CA FID UST | Lower | 1155, 0.219, SW |
| L91 | GREG'S EXCLUSIVE AUT | 8000 3RD ST W | LUST | Lower | 1175, 0.223, SW |
| M92 | MAS AUTO SERVICE | 371 SOUTH FAIRFAX AV | LUST | Lower | 1377, 0.261, SSW |
| M93 | MAS AUTO SERVICE | 371 FAIRFAX | LUST, HIST CORTESE | Lower | 1384, 0.262, SSW |
| 94 | CHEVRON #9-6472 (FOR | 8105 BEVERLY BLVD | LUST, HIST CORTESE | Lower | 1535, 0.291, WNW |
| 95 | HANCOCK PARK ELEMENT | 408 SOUTH FAIRFAX AV | ENVIROSTOR, SCH | Lower | 1599, 0.303, South |
| N96 | LA BREA MOTORS | 339 SOUTH LA BREA AV | ENVIROSTOR, VCP, HIST CORTESE | Higher | 4862, 0.921, ESE |
| N97 | LA BREA AVENUE MOTOR | 359 SOUTH LA BREA AV | ENVIROSTOR | Higher | 4929, 0.934, ESE |
| 98 | LINN HOUSE (WESTSIDE | 1001 N MARTEL AVE | ENVIROSTOR | Higher | 5109, 0.968, NNE |
| 99 | LA BREA AVENUE MOTOR | 401 SOUTH LA BREA AV | ENVIROSTOR | Higher | 5155, 0.976, ESE |

# EXECUTIVE SUMMARY

**TARGET PROPERTY SEARCH RESULTS**

The target property was identified in the following records. For more information on this property see page 9 of the attached EDR Radius Map report:

| Site | Database(s) | EPA ID |
|---|---|---|
| C B S STUDIOS INC<br>7800 BEVERLY BLVD<br>LOS ANGELES, CA 90036 | UST<br>Database: UST, Date of Government Version: 09/10/2018<br>Facility Id: 25343<br>SWEEPS UST<br>Status: A<br>Comp Number: 5828 | N/A |
| C B S STUDIOS INC<br>7800 BEVERLY BLVD<br>LOS ANGELES, CA 90036 | AST<br>Database: AST, Date of Government Version: 07/06/2016<br>CA FID UST<br>Facility Id: 19002487<br>Status: A | N/A |
| CBS,INC<br>7800 BEVERLY BLVD<br>LOS ANGELES, CA 90036 | HIST FTTS<br>Database: HIST FTTS INSP, Date of Government Version: 10/19/2006 | N/A |
| CBS INC<br>7800 BEVERLY BLVD.<br>LOS ANGELES, CA 90036 | EMI<br>Facility Id: 20872 | N/A |
| NEAR 7800 BEVERLY BL<br>NEAR 7800 BEVERLY BL<br>LOS ANGELES, CA 90036 | CHMIRS<br>OES Incident Number: 7518 | N/A |
| CBS, INC<br>7800 BEVERLY BLVD<br>LOS ANGELES, CA 90036 | HIST FTTS<br>Database: HIST FTTS, Date of Government Version: 10/19/2006<br>Close Date:: / /<br>Docket Number:: 09-88-0004 | N/A |
| CBS CORPORATION<br>7800 BEVERLY BOULEVA<br>LOS ANGELES, CA 90036 | ENF<br>Facility Id: 213574<br>Status: Historical<br>Status: Historical<br>CIWQS | N/A |
| CBS TELEVISION CITY<br>7800 BEVERLY BLVD<br>LOS ANGELES, CA | RGA LUST | N/A |
| CBS,INC<br>7800 BEVERLY BLVD<br>LOS ANGELES, CA 90036 | FTTS<br>Database: FTTS INSP, Date of Government Version: 04/09/2009 | N/A |

# EXECUTIVE SUMMARY

| | | |
|---|---|---|
| CBS, INC<br>7800 BEVERLY BLVD<br>LOS ANGELES, CA 90036 | FTTS<br>Database: FTTS, Date of Government Version: 04/09/2009<br>Docket Number:: 09-88-0004<br>Close Date:: / / | N/A |
| CBS, TELEVISION CITY<br>7800 BEVERLY BLVD<br>LOS ANGELES, CA | RGA LUST | N/A |
| CBS INC<br>7800 BEVERLY BLVD<br>LOS ANGELES, CA 90036 | FINDS<br>Registry ID:: 110010479516 | N/A |
| CBS STUDIOS<br>7800 BEVERLY BL<br>LOS ANGELES, CA 90036 | LUST<br>Database: LUST REG 4, Date of Government Version: 09/07/2004<br>Facility Id: 900360089<br>Status: Case Closed<br>Global ID: T0603700889<br>HIST UST<br>Facility Id: 00000066198<br>CHMIRS<br>OES Incident Number: 2-0382<br>EMI<br>Facility Id: 54167 | N/A |
| TELEVISION CITY CO-G<br>7800 BEVERLY<br>LOS ANGELES, CA 90036 | HAZNET<br>GEPAID: CAL921964685 | N/A |
| CBS TELEVISION<br>7800 BEVERLY BLVD<br>LOS ANGELES, CA 90036 | HAZNET<br>GEPAID: CAD093350742 | N/A |
| CBS<br>7800 BEVERLY BLVD<br>LOS ANGELES, CA 90036 | HAZNET<br>GEPAID: CAC001364768 | N/A |
| CBS INC. TELEVISION<br>7800 BEVERLY BLVD<br>LOS ANGELES, CA 90036 | WDS<br>Facility Status: A<br>Facility Id: 4B196100007 | N/A |
| CBS TELEVISION CITY<br>7800 BEVERLY BLVD<br>LOS ANGELES, CA 90036 | LUST<br>Database: LUST, Date of Government Version: 09/10/2018 | N/A |

# EXECUTIVE SUMMARY

Status: Completed - Case Closed
Global Id: T0603700889

HIST CORTESE
Reg Id: 900360089

**DATABASES WITH NO MAPPED SITES**

No mapped sites were found in EDR's search of available ("reasonably ascertainable ") government records either on the target property or within the search radius around the target property for the following databases:

**STANDARD ENVIRONMENTAL RECORDS**

***Federal NPL site list***

NPL ---------- National Priority List
Proposed NPL ---------- Proposed National Priority List Sites
NPL LIENS ---------- Federal Superfund Liens

***Federal Delisted NPL site list***

Delisted NPL ---------- National Priority List Deletions

***Federal CERCLIS list***

FEDERAL FACILITY ---------- Federal Facility Site Information listing
SEMS ---------- Superfund Enterprise Management System

***Federal CERCLIS NFRAP site list***

SEMS-ARCHIVE ---------- Superfund Enterprise Management System Archive

***Federal RCRA CORRACTS facilities list***

CORRACTS ---------- Corrective Action Report

***Federal RCRA non-CORRACTS TSD facilities list***

RCRA-TSDF ---------- RCRA - Treatment, Storage and Disposal

***Federal RCRA generators list***

RCRA-CESQG ---------- RCRA - Conditionally Exempt Small Quantity Generator

***Federal institutional controls / engineering controls registries***

LUCIS ---------- Land Use Control Information System
US ENG CONTROLS ---------- Engineering Controls Sites List
US INST CONTROL ---------- Sites with Institutional Controls

# EXECUTIVE SUMMARY

***Federal ERNS list***

ERNS ---------- Emergency Response Notification System

***State- and tribal - equivalent NPL***

RESPONSE ---------- State Response Sites

***State and tribal landfill and/or solid waste disposal site lists***

SWF/LF ---------- Solid Waste Information System

***State and tribal leaking storage tank lists***

INDIAN LUST ---------- Leaking Underground Storage Tanks on Indian Land

***State and tribal registered storage tank lists***

FEMA UST ---------- Underground Storage Tank Listing
INDIAN UST ---------- Underground Storage Tanks on Indian Land

***State and tribal voluntary cleanup sites***

VCP ---------- Voluntary Cleanup Program Properties
INDIAN VCP ---------- Voluntary Cleanup Priority Listing

**ADDITIONAL ENVIRONMENTAL RECORDS**

***Local Brownfield lists***

US BROWNFIELDS ---------- A Listing of Brownfields Sites

***Local Lists of Landfill / Solid Waste Disposal Sites***

WMUDS/SWAT ---------- Waste Management Unit Database
SWRCY ---------- Recycler Database
HAULERS ---------- Registered Waste Tire Haulers Listing
INDIAN ODI ---------- Report on the Status of Open Dumps on Indian Lands
ODI ---------- Open Dump Inventory
DEBRIS REGION 9 ---------- Torres Martinez Reservation Illegal Dump Site Locations
IHS OPEN DUMPS ---------- Open Dumps on Indian Land

***Local Lists of Hazardous waste / Contaminated Sites***

US HIST CDL ---------- Delisted National Clandestine Laboratory Register
AOCONCERN ---------- San Gabriel Valley Areas of Concern
HIST Cal-Sites ---------- Historical Calsites Database
SCH ---------- School Property Evaluation Program
CDL ---------- Clandestine Drug Labs
Toxic Pits ---------- Toxic Pits Cleanup Act Sites
US CDL ---------- National Clandestine Laboratory Register
CERS HAZ WASTE ---------- CERS HAZ WASTE

***Local Lists of Registered Storage Tanks***

CERS TANKS ---------- California Environmental Reporting System (CERS) Tanks

# EXECUTIVE SUMMARY

***Local Land Records***

| | |
|---|---|
| LIENS | Environmental Liens Listing |
| LIENS 2 | CERCLA Lien Information |
| DEED | Deed Restriction Listing |

***Records of Emergency Release Reports***

| | |
|---|---|
| HMIRS | Hazardous Materials Information Reporting System |
| LDS | Land Disposal Sites Listing |
| MCS | Military Cleanup Sites Listing |
| SPILLS 90 | SPILLS 90 data from FirstSearch |

***Other Ascertainable Records***

| | |
|---|---|
| FUDS | Formerly Used Defense Sites |
| DOD | Department of Defense Sites |
| SCRD DRYCLEANERS | State Coalition for Remediation of Drycleaners Listing |
| US FIN ASSUR | Financial Assurance Information |
| EPA WATCH LIST | EPA WATCH LIST |
| 2020 COR ACTION | 2020 Corrective Action Program List |
| TSCA | Toxic Substances Control Act |
| TRIS | Toxic Chemical Release Inventory System |
| SSTS | Section 7 Tracking Systems |
| ROD | Records Of Decision |
| RMP | Risk Management Plans |
| RAATS | RCRA Administrative Action Tracking System |
| PRP | Potentially Responsible Parties |
| PADS | PCB Activity Database System |
| ICIS | Integrated Compliance Information System |
| MLTS | Material Licensing Tracking System |
| COAL ASH DOE | Steam-Electric Plant Operation Data |
| COAL ASH EPA | Coal Combustion Residues Surface Impoundments List |
| PCB TRANSFORMER | PCB Transformer Registration Database |
| RADINFO | Radiation Information Database |
| DOT OPS | Incident and Accident Data |
| CONSENT | Superfund (CERCLA) Consent Decrees |
| INDIAN RESERV | Indian Reservations |
| FUSRAP | Formerly Utilized Sites Remedial Action Program |
| UMTRA | Uranium Mill Tailings Sites |
| LEAD SMELTERS | Lead Smelter Sites |
| US AIRS | Aerometric Information Retrieval System Facility Subsystem |
| US MINES | Mines Master Index File |
| ABANDONED MINES | Abandoned Mines |
| ECHO | Enforcement & Compliance History Information |
| DOCKET HWC | Hazardous Waste Compliance Docket Listing |
| UXO | Unexploded Ordnance Sites |
| FUELS PROGRAM | EPA Fuels Program Registered Listing |
| CA BOND EXP. PLAN | Bond Expenditure Plan |
| Cortese | "Cortese" Hazardous Waste & Substances Sites List |
| CUPA Listings | CUPA Resources List |
| Financial Assurance | Financial Assurance Information Listing |
| ICE | ICE |
| LOS ANGELES CO. HMS | HMS: Street Number List |

HWP ---------- EnviroStor Permitted Facilities Listing
HWT ---------- Registered Hazardous Waste Transporter Database
MINES ---------- Mines Site Location Listing
MWMP ---------- Medical Waste Management Program Listing
NPDES ---------- NPDES Permits Listing
PEST LIC ---------- Pesticide Regulation Licenses Listing
PROC ---------- Certified Processors Database
Notify 65 ---------- Proposition 65 Records
LA Co. Site Mitigation ---------- Site Mitigation List
UIC ---------- UIC Listing
WASTEWATER PITS ---------- Oil Wastewater Pits Listing
WIP ---------- Well Investigation Program Case List
SAMPLING POINT ---------- SAMPLING POINT (GEOTRACKER)
OTHER OIL GAS ---------- OTHER OIL & GAS (GEOTRACKER)
WELL STIM PROJ ---------- Well Stimulation Project (GEOTRACKER)
WDR ---------- Waste Discharge Requirements Listing
PROJECT ---------- PROJECT (GEOTRACKER)
UIC GEO ---------- UIC GEO (GEOTRACKER)
PROD WATER PONDS ---------- PROD WATER PONDS (GEOTRACKER)
NON-CASE INFO ---------- NON-CASE INFO (GEOTRACKER)
MILITARY PRIV SITES ---------- MILITARY PRIV SITES (GEOTRACKER)
CERS ---------- CERS

**EDR HIGH RISK HISTORICAL RECORDS**

***EDR Exclusive Records***

EDR MGP ---------- EDR Proprietary Manufactured Gas Plants

**EDR RECOVERED GOVERNMENT ARCHIVES**

***Exclusive Recovered Govt. Archives***

RGA LF ---------- Recovered Government Archive Solid Waste Facilities List

**SURROUNDING SITES: SEARCH RESULTS**

Surrounding sites were identified in the following databases.

Elevations have been determined from the USGS Digital Elevation Model and should be evaluated on a relative (not an absolute) basis. Relative elevation information between sites of close proximity should be field verified. Sites with an elevation equal to or higher than the target property have been differentiated below from sites with an elevation lower than the target property.
Page numbers and map identification numbers refer to the EDR Radius Map report where detailed data on individual sites can be reviewed.

Sites listed in ***bold italics*** are in multiple databases.

Unmappable (orphan) sites are not considered in the foregoing analysis.

# EXECUTIVE SUMMARY

**STANDARD ENVIRONMENTAL RECORDS**

***Federal RCRA generators list***

RCRA-LQG: RCRAInfo is EPA's comprehensive information system, providing access to data supporting the Resource Conservation and Recovery Act (RCRA) of 1976 and the Hazardous and Solid Waste Amendments (HSWA) of 1984. The database includes selective information on sites which generate, transport, store, treat and/or dispose of hazardous waste as defined by the Resource Conservation and Recovery Act (RCRA). Large quantity generators (LQGs) generate over 1,000 kilograms (kg) of hazardous waste, or over 1 kg of acutely hazardous waste per month.

A review of the RCRA-LQG list, as provided by EDR, and dated 03/01/2018 has revealed that there are 2 RCRA-LQG sites within approximately 0.25 miles of the target property.

| Equal/Higher Elevation | Address | Direction / Distance | Map ID | Page |
|---|---|---|---|---|
| CONOCOPHILLIPS #2544<br>EPA ID:: CAL000276976 | 7751 BEVERLY BLVD | NE 0 - 1/8 (0.028 mi.) | D31 | 53 |

| Lower Elevation | Address | Direction / Distance | Map ID | Page |
|---|---|---|---|---|
| ***CVS PHARMACY NO 9661***<br>EPA ID:: CAR000238063 | ***6360 W THIRD ST*** | ***S 1/8 - 1/4 (0.174 mi.)*** | ***71*** | ***110*** |

RCRA-SQG: RCRAInfo is EPA's comprehensive information system, providing access to data supporting the Resource Conservation and Recovery Act (RCRA) of 1976 and the Hazardous and Solid Waste Amendments (HSWA) of 1984. The database includes selective information on sites which generate, transport, store, treat and/or dispose of hazardous waste as defined by the Resource Conservation and Recovery Act (RCRA). Small quantity generators (SQGs) generate between 100 kg and 1,000 kg of hazardous waste per month.

A review of the RCRA-SQG list, as provided by EDR, and dated 03/01/2018 has revealed that there are 7 RCRA-SQG sites within approximately 0.25 miles of the target property.

| Equal/Higher Elevation | Address | Direction / Distance | Map ID | Page |
|---|---|---|---|---|
| ***OLSON COLOR EXPANSIO***<br>EPA ID:: CAD983635244 | ***7775 BEVERLY BLVD*** | ***NNE 0 - 1/8 (0.013 mi.)*** | ***D21*** | ***35*** |
| ***WORLD OIL CO***<br>EPA ID:: CAD981160831 | ***7900 BEVERLY BLVD*** | ***WNW 0 - 1/8 (0.030 mi.)*** | ***C43*** | ***80*** |
| ***LA MOHR MULTI PURPOS***<br>EPA ID:: CAD981986797 | ***330 N FAIRFAX AVE*** | ***NNW 0 - 1/8 (0.075 mi.)*** | ***I57*** | ***99*** |
| ***LA COOP LIVING FOR A***<br>EPA ID:: CAD981987084 | ***414 SPAULDING AVE*** | ***NNE 1/8 - 1/4 (0.200 mi.)*** | ***77*** | ***118*** |

| Lower Elevation | Address | Direction / Distance | Map ID | Page |
|---|---|---|---|---|
| ***LA COOP LIVING FOR A***<br>EPA ID:: CAD981987266 | ***122 N HAYWORTH AVE*** | ***W 0 - 1/8 (0.070 mi.)*** | ***G55*** | ***97*** |
| ***CLEANING STORE THE***<br>EPA ID:: CAD981991730 | ***8023 BEVERLY BLVD*** | ***WNW 1/8 - 1/4 (0.188 mi.)*** | ***K74*** | ***113*** |
| ***KINGS CLEANERS*** | ***349 S FAIRFOX AVE*** | ***SSW 1/8 - 1/4 (0.217 mi.)*** | ***M83*** | ***127*** |

EPA ID:: CAD981984180

***State- and tribal - equivalent CERCLIS***

ENVIROSTOR: The Department of Toxic Substances Control's (DTSC's) Site Mitigation and Brownfields Reuse Program's (SMBRP's) EnviroStor database identifes sites that have known contamination or sites for which there may be reasons to investigate further. The database includes the following site types: Federal Superfund sites (National Priorities List (NPL)); State Response, including Military Facilities and State Superfund; Voluntary Cleanup; and School sites. EnviroStor provides similar information to the information that was available in CalSites, and provides additional site information, including, but not limited to, identification of formerly-contaminated properties that have been released for reuse, properties where environmental deed restrictions have been recorded to prevent inappropriate land uses, and risk characterization information that is used to assess potential impacts to public health and the environment at contaminated sites.

A review of the ENVIROSTOR list, as provided by EDR, and dated 07/30/2018 has revealed that there are 5 ENVIROSTOR sites within approximately 1 mile of the target property.

| Equal/Higher Elevation | Address | Direction / Distance | Map ID | Page |
|---|---|---|---|---|
| ***LA BREA MOTORS***<br>Facility Id: 60001395<br>Status: No Further Action | ***339 SOUTH LA BREA AV*** | ***ESE 1/2 - 1 (0.921 mi.)*** | ***N96*** | ***152*** |
| LA BREA AVENUE MOTOR<br>Facility Id: 60001611<br>Status: No Further Action | 359 SOUTH LA BREA AV | ESE 1/2 - 1 (0.934 mi.) | N97 | 155 |
| LINN HOUSE (WESTSIDE<br>Facility Id: 19830005<br>Status: No Action Required | 1001 N MARTEL AVE | NNE 1/2 - 1 (0.968 mi.) | 98 | 157 |
| LA BREA AVENUE MOTOR<br>Facility Id: 60001610<br>Status: No Further Action | 401 SOUTH LA BREA AV | ESE 1/2 - 1 (0.976 mi.) | 99 | 158 |

| Lower Elevation | Address | Direction / Distance | Map ID | Page |
|---|---|---|---|---|
| ***HANCOCK PARK ELEMENT***<br>Facility Id: 19000014<br>Status: Inactive - Needs Evaluation | ***408 SOUTH FAIRFAX AV*** | ***S 1/4 - 1/2 (0.303 mi.)*** | ***95*** | ***149*** |

***State and tribal leaking storage tank lists***

LUST: Leaking Underground Storage Tank (LUST) Sites included in GeoTracker. GeoTracker is the Water Boards data management system for sites that impact, or have the potential to impact, water quality in California, with emphasis on groundwater.

A review of the LUST list, as provided by EDR, has revealed that there are 14 LUST sites within approximately 0.5 miles of the target property.

| Equal/Higher Elevation | Address | Direction / Distance | Map ID | Page |
|---|---|---|---|---|
| ***TEXACO***<br>Database: LUST REG 4, Date of Government Version: 09/07/2004 | ***7718 BEVERLY BLVD*** | ***ENE 0 - 1/8 (0.026 mi.)*** | ***E25*** | ***40*** |

Facility Id: I-16219
Status: Remediation Plan
Global ID: T0603704395

***TEXACO*** ***7718 BEVERLY*** ***ENE 0 - 1/8 (0.026 mi.)*** ***E27*** ***45***
Database: LUST, Date of Government Version: 09/10/2018
Status: Completed - Case Closed
Global Id: T0603704395

***76 PRODUCT STATION N*** ***7751 BEVERLY BOULEVA*** ***NE 0 - 1/8 (0.028 mi.)*** ***D35*** ***59***
Database: LUST, Date of Government Version: 09/10/2018
Status: Completed - Case Closed
Global Id: T0603700900

TOSCO - 76 STATION # 7751 BEVERLY BLVD NE 0 - 1/8 (0.028 mi.) D36 69
Database: LUST REG 4, Date of Government Version: 09/07/2004
Facility Id: 900360198
Status: Remediation Plan
Global ID: T0603700900

***WORLD OIL #64*** ***7900 BEVERLY*** ***WNW 0 - 1/8 (0.030 mi.)*** ***C42*** ***74***
Database: LUST, Date of Government Version: 09/10/2018
Status: Completed - Case Closed
Global Id: T0603788529

***WORLD OIL CO*** ***7900 BEVERLY BLVD*** ***WNW 0 - 1/8 (0.030 mi.)*** ***C43*** ***80***
Database: LUST, Date of Government Version: 09/10/2018
Database: LUST REG 4, Date of Government Version: 09/07/2004
Status: Completed - Case Closed
Facility Id: 900480070
Status: Case Closed
Global Id: T0603701107
Global ID: T0603701107

APRO STATION #02 7900 BEVERLY BLVD. WNW 0 - 1/8 (0.030 mi.) C44 89
Database: LUST REG 4, Date of Government Version: 09/07/2004
Facility Id: 900480070A
Status: Remedial action (cleanup) Underway
Global ID: T0603788529

| Lower Elevation | Address | Direction / Distance | Map ID | Page |
|---|---|---|---|---|

***FARMERS MARKET AUTO*** ***166 FAIRFAX AVE S*** ***SW 0 - 1/8 (0.041 mi.)*** ***F48*** ***91***
Database: LUST, Date of Government Version: 09/10/2018
Database: LUST REG 4, Date of Government Version: 09/07/2004
Status: Completed - Case Closed
Facility Id: 900360207
Status: Case Closed
Global Id: T0603700901
Global ID: T0603700901

FARMERS MARKET CAR W 118 S FAIRFAX AVE SW 0 - 1/8 (0.052 mi.) F50 93
Database: LUST, Date of Government Version: 09/10/2018
Status: Completed - Case Closed
Global Id: T060377671

***MAJESTIC CAR WASH*** ***8017 003RD ST W*** ***SW 1/8 - 1/4 (0.211 mi.)*** ***L79*** ***122***
Database: LUST, Date of Government Version: 09/10/2018
Database: LUST REG 4, Date of Government Version: 09/07/2004
Status: Completed - Case Closed

Facility Id: 900480089
Status: Case Closed
Global Id: T0603701108
Global ID: T0603701108

GREG'S EXCLUSIVE AUT | 8000 3RD ST W | SW 1/8 - 1/4 (0.223 mi.) | L91 | 137
Database: LUST, Date of Government Version: 09/10/2018
Status: Open - Active
Global Id: T10000011594

MAS AUTO SERVICE | 371 SOUTH FAIRFAX AV | SSW 1/4 - 1/2 (0.261 mi.) | M92 | 138
Database: LUST, Date of Government Version: 09/10/2018
Status: Open - Remediation
Global Id: T0603700891

***MAS AUTO SERVICE | 371 FAIRFAX | SSW 1/4 - 1/2 (0.262 mi.) | M93 | 146***
Database: LUST REG 4, Date of Government Version: 09/07/2004
Facility Id: 900360107
Status: Remediation Plan
Global ID: T0603700891

***CHEVRON #9-6472 (FOR | 8105 BEVERLY BLVD | WNW 1/4 - 1/2 (0.291 mi.) | 94 | 147***
Database: LUST, Date of Government Version: 09/10/2018
Database: LUST REG 4, Date of Government Version: 09/07/2004
Status: Completed - Case Closed
Facility Id: 900480061
Status: Case Closed
Global Id: T0603701106
Global ID: T0603701106

CPS-SLIC: Cleanup Program Sites (CPS; also known as Site Cleanups [SC] and formerly known as Spills, Leaks, Investigations, and Cleanups [SLIC] sites) included in GeoTracker. GeoTracker is the Water Boards data management system for sites that impact, or have the potential to impact, water quality in California, with emphasis on groundwater.

A review of the CPS-SLIC list, as provided by EDR, has revealed that there are 3 CPS-SLIC sites within approximately 0.5 miles of the target property.

| Lower Elevation | Address | Direction / Distance | Map ID | Page |
|---|---|---|---|---|
| THE GROVE AT FARMERS | 6301 WEST THIRD ST | S 0 - 1/8 (0.088 mi.) | 59 | 101 |
| Database: CPS-SLIC, Date of Government Version: 09/10/2018<br>Facility Status: Open - Verification Monitoring<br>Global Id: SL2049G1726 | | | | |
| THE GROVE AT FARMERS | 6301 003RD | SSE 1/8 - 1/4 (0.179 mi.) | 73 | 113 |
| Database: SLIC REG 4, Date of Government Version: 11/17/2004<br>Facility Status: Post Remediation Monitoring | | | | |
| ***AL SIMON*** | ***8023 BEVERLY BLVD*** | ***WNW 1/8 - 1/4 (0.188 mi.)*** | ***K75*** | ***115*** |
| Database: CPS-SLIC, Date of Government Version: 09/10/2018<br>Facility Status: Completed - Case Closed<br>Global Id: T10000000452 | | | | |

***State and tribal registered storage tank lists***

UST: The Underground Storage Tank database contains registered USTs. USTs are regulated under Subtitle I of the Resource Conservation and Recovery Act (RCRA). The data come from the State Water Resources Control Board's Hazardous Substance Storage Container Database.

A review of the UST list, as provided by EDR, has revealed that there are 4 UST sites within approximately 0.25 miles of the target property.

| Equal/Higher Elevation | Address | Direction / Distance | Map ID | Page |
|---|---|---|---|---|
| BEVERLY 76 #254454<br>Database: UST, Date of Government Version: 09/10/2018 | 7751 W BEVERLY BLVD | NE 0 - 1/8 (0.028 mi.) | D29 | 52 |
| TOSCO CORPORATION #3<br>Database: UST, Date of Government Version: 09/10/2018<br>Facility Id: 24218 | 7751 BEVERLY BLVD | NE 0 - 1/8 (0.028 mi.) | D30 | 52 |
| WORLD OIL #64<br>Database: UST, Date of Government Version: 09/10/2018<br>Facility Id: LACT<br>Facility Id: 25347 | 7900 BEVERLY BLVD | WNW 0 - 1/8 (0.030 mi.) | C45 | 90 |

| Lower Elevation | Address | Direction / Distance | Map ID | Page |
|---|---|---|---|---|
| MAJESTIC CAR WASH<br>Database: UST, Date of Government Version: 09/10/2018<br>Facility Id: FA0033652 | 8017 W 3RD ST | SW 1/8 - 1/4 (0.219 mi.) | L88 | 135 |

***State and tribal Brownfields sites***

BROWNFIELDS: A listing of sites the SWRCB considers to be Brownfields since these are sites have come to them through the MOA Process.

A review of the BROWNFIELDS list, as provided by EDR, and dated 06/25/2018 has revealed that there is 1 BROWNFIELDS site within approximately 0.5 miles of the target property.

| Lower Elevation | Address | Direction / Distance | Map ID | Page |
|---|---|---|---|---|
| ***AL SIMON*** | ***8023 BEVERLY BLVD*** | ***WNW 1/8 - 1/4 (0.188 mi.)*** | ***K75*** | ***115*** |

**ADDITIONAL ENVIRONMENTAL RECORDS**

***Local Lists of Registered Storage Tanks***

SWEEPS UST: Statewide Environmental Evaluation and Planning System. This underground storage tank listing was updated and maintained by a company contacted by the SWRCB in the early 1990's. The listing is no longer updated or maintained. The local agency is the contact for more information on a site on the SWEEPS list.

A review of the SWEEPS UST list, as provided by EDR, and dated 06/01/1994 has revealed that there are

# EXECUTIVE SUMMARY

10 SWEEPS UST sites within approximately 0.25 miles of the target property.

| Equal/Higher Elevation | Address | Direction / Distance | Map ID | Page |
|---|---|---|---|---|
| ***TEXACO STATION***<br>Comp Number: 1195 | ***7718 BEVERLY BLVD*** | ***ENE 0 - 1/8 (0.026 mi.)*** | ***E26*** | ***42*** |
| ***TOM UNION SERVICE IN***<br>Status: A<br>Tank Status: A<br>Comp Number: 1332 | ***7751 BEVERLY BLVD*** | ***NE 0 - 1/8 (0.028 mi.)*** | ***D33*** | ***56*** |
| ***WORLD OIL CO***<br>Status: A<br>Tank Status: A<br>Comp Number: 334 | ***7900 BEVERLY BLVD*** | ***WNW 0 - 1/8 (0.030 mi.)*** | ***C43*** | ***80*** |

| Lower Elevation | Address | Direction / Distance | Map ID | Page |
|---|---|---|---|---|
| ***CHARLES E FRANCES***<br>Comp Number: 4055 | ***105 S FAIRFAX AVE*** | ***WSW 0 - 1/8 (0.029 mi.)*** | ***B38*** | ***71*** |
| ***LARRY WORCHELL***<br>Comp Number: 6937 | ***101 N FAIRFAX AVE*** | ***WSW 0 - 1/8 (0.029 mi.)*** | ***B41*** | ***73*** |
| ***JERALD FRIEDMAN/J KO***<br>Comp Number: 7981 | ***145 S FAIRFAX AVE*** | ***SW 0 - 1/8 (0.068 mi.)*** | ***F54*** | ***95*** |
| ***FARMERS MARKET AUTOM***<br>Comp Number: 1767 | ***166 S FAIRFAX AVE*** | ***SSW 0 - 1/8 (0.118 mi.)*** | ***J67*** | ***107*** |
| ***AL SIMON***<br>Comp Number: 6798 | ***8023 BEVERLY BLVD*** | ***WNW 1/8 - 1/4 (0.188 mi.)*** | ***K75*** | ***115*** |
| ***WILLIAM L OLSON INC***<br>Comp Number: 6996 | ***301 S FAIRFAX AVE*** | ***SSW 1/8 - 1/4 (0.212 mi.)*** | ***M80*** | ***125*** |
| ***MAJESTIC CAR WASH***<br>Status: A<br>Comp Number: 6041 | ***8017 W 3RD ST*** | ***SW 1/8 - 1/4 (0.219 mi.)*** | ***L90*** | ***136*** |

HIST UST: Historical UST Registered Database.

A review of the HIST UST list, as provided by EDR, and dated 10/15/1990 has revealed that there are 9 HIST UST sites within approximately 0.25 miles of the target property.

| Equal/Higher Elevation | Address | Direction / Distance | Map ID | Page |
|---|---|---|---|---|
| ***TEXACO***<br>Facility Id: 00000017379 | ***7718 BEVERLY BLVD*** | ***ENE 0 - 1/8 (0.026 mi.)*** | ***E25*** | ***40*** |
| SERVICE STATON 4454<br>Facility Id: 00000017707 | 7751 BEVERLY BLVD | NE 0 - 1/8 (0.028 mi.) | D28 | 51 |
| ***TOSCO CORPORATION, S***<br>SELF GAS STATION UNI<br>Facility Id: 00000050824 | ***7751 BEVERLY BLVD***<br>7751 BEVERLY BL | ***NE 0 - 1/8 (0.028 mi.)***<br>NE 0 - 1/8 (0.028 mi.) | ***D32***<br>D37 | ***54***<br>70 |
| ***WORLD OIL CO***<br>Facility Id: 00000003941 | ***7900 BEVERLY BLVD*** | ***WNW 0 - 1/8 (0.030 mi.)*** | ***C43*** | ***80*** |

| Lower Elevation | Address | Direction / Distance | Map ID | Page |
|---|---|---|---|---|
| ***FARMERS MARKET AUTOM*** | ***166 S FAIRFAX AVE*** | ***SSW 0 - 1/8 (0.118 mi.)*** | ***J67*** | ***107*** |

| Lower Elevation | Address | Direction / Distance | Map ID | Page |
|---|---|---|---|---|
| FARMERS MARKET AUTOM<br>Facility Id: 00000029388 | 166 S FAIRFAX AVE | SSW 0 - 1/8 (0.118 mi.) | J69 | 109 |
| MAJESTIC CAR WASH | 8017 W THIRD STREET | SW 1/8 - 1/4 (0.219 mi.) | L87 | 134 |
| MAJESTIC CAR WASH<br>Facility Id: 00000065816 | 8017 W 3RD ST | SW 1/8 - 1/4 (0.219 mi.) | L89 | 135 |

CA FID UST: The Facility Inventory Database contains active and inactive underground storage tank locations. The source is the State Water Resource Control Board.

A review of the CA FID UST list, as provided by EDR, and dated 10/31/1994 has revealed that there are 10 CA FID UST sites within approximately 0.25 miles of the target property.

| Equal/Higher Elevation | Address | Direction / Distance | Map ID | Page |
|---|---|---|---|---|
| ***TEXACO STATION***<br>Facility Id: 19014783<br>Status: A | ***7718 BEVERLY BLVD*** | ***ENE 0 - 1/8 (0.026 mi.)*** | ***E26*** | ***42*** |
| ***TOM UNION SERVICE IN***<br>Facility Id: 19023070<br>Status: A | ***7751 BEVERLY BLVD*** | ***NE 0 - 1/8 (0.028 mi.)*** | ***D33*** | ***56*** |
| ***WORLD OIL CO***<br>Facility Id: 19003038<br>Status: A | ***7900 BEVERLY BLVD*** | ***WNW 0 - 1/8 (0.030 mi.)*** | ***C43*** | ***80*** |

| Lower Elevation | Address | Direction / Distance | Map ID | Page |
|---|---|---|---|---|
| ***CHARLES E FRANCES***<br>Facility Id: 19027094<br>Status: A | ***105 S FAIRFAX AVE*** | ***WSW 0 - 1/8 (0.029 mi.)*** | ***B38*** | ***71*** |
| ***LARRY WORCHELL***<br>Facility Id: 19054561<br>Status: I | ***101 N FAIRFAX AVE*** | ***WSW 0 - 1/8 (0.029 mi.)*** | ***B41*** | ***73*** |
| ***JERALD FRIEDMAN/J KO***<br>Facility Id: 19054692<br>Status: I | ***145 S FAIRFAX AVE*** | ***SW 0 - 1/8 (0.068 mi.)*** | ***F54*** | ***95*** |
| ***FARMERS MARKET AUTOM***<br>Facility Id: 19017476<br>Status: I | ***166 S FAIRFAX AVE*** | ***SSW 0 - 1/8 (0.118 mi.)*** | ***J67*** | ***107*** |
| ***AL SIMON***<br>Facility Id: 19025352<br>Status: A | ***8023 BEVERLY BLVD*** | ***WNW 1/8 - 1/4 (0.188 mi.)*** | ***K75*** | ***115*** |
| ***WILLIAM L OLSON INC***<br>Facility Id: 19056411<br>Status: A | ***301 S FAIRFAX AVE*** | ***SSW 1/8 - 1/4 (0.212 mi.)*** | ***M80*** | ***125*** |
| ***MAJESTIC CAR WASH***<br>Facility Id: 19038137<br>Status: A | ***8017 W 3RD ST*** | ***SW 1/8 - 1/4 (0.219 mi.)*** | ***L90*** | ***136*** |

***Other Ascertainable Records***

RCRA NonGen / NLR: RCRAInfo is EPA's comprehensive information system, providing access to data supporting the Resource Conservation and Recovery Act (RCRA) of 1976 and the Hazardous and Solid Waste Amendments (HSWA) of 1984. The database includes selective information on sites which generate, transport, store, treat and/or dispose of hazardous waste as defined by the Resource Conservation and Recovery Act (RCRA). Non-Generators do not presently generate hazardous waste.

A review of the RCRA NonGen / NLR list, as provided by EDR, and dated 03/01/2018 has revealed that there are 3 RCRA NonGen / NLR sites within approximately 0.25 miles of the target property.

| Equal/Higher Elevation | Address | Direction / Distance | Map ID | Page |
|---|---|---|---|---|
| ***MAC 695441***<br>EPA ID:: CAR000265785 | ***189 THE GROVE DR SPC*** | ***SE 1/8 - 1/4 (0.209 mi.)*** | ***78*** | ***120*** |

| Lower Elevation | Address | Direction / Distance | Map ID | Page |
|---|---|---|---|---|
| ***PATHOLOGY ASSOC LABS***<br>EPA ID:: CAD095630182 | ***7951 BEVERLY BLVD*** | ***WNW 0 - 1/8 (0.100 mi.)*** | ***H63*** | ***104*** |
| ***FOTOGENIX***<br>EPA ID:: CAD983629023 | ***8023 BEVERLY BLVD ST*** | ***WNW 1/8 - 1/4 (0.188 mi.)*** | ***K76*** | ***117*** |

DRYCLEANERS: A list of drycleaner related facilities that have EPA ID numbers. These are facilities with certain SIC codes: power laundries, family and commercial; garment pressing and cleaners' agents; linen supply; coin-operated laundries and cleaning; drycleaning plants except rugs; carpet and upholster cleaning; industrial launderers; laundry and garment services.

A review of the DRYCLEANERS list, as provided by EDR, has revealed that there are 10 DRYCLEANERS sites within approximately 0.25 miles of the target property.

| Equal/Higher Elevation | Address | Direction / Distance | Map ID | Page |
|---|---|---|---|---|
| NEIGHBORHOOD FAIRFAX<br>Database: DRYCLEAN SOUTH COAST, Date of Government Version: 08/24/2018 | 339 N FAIRFAX | NNW 0 - 1/8 (0.094 mi.) | I62 | 103 |

| Lower Elevation | Address | Direction / Distance | Map ID | Page |
|---|---|---|---|---|
| MR CLEAN CLEANERS<br>Database: DRYCLEANERS, Date of Government Version: 05/31/2018<br>EPA Id: CAL000239093 | 115 N FAIRFAX AVE | W 0 - 1/8 (0.022 mi.) | B23 | 39 |
| MR. CLEAN CLEANERS,<br>Database: DRYCLEAN SOUTH COAST, Date of Government Version: 08/24/2018 | 115 N FAIRFAX | W 0 - 1/8 (0.022 mi.) | B24 | 39 |
| 1 2 3 CLEANERS<br>Database: DRYCLEAN SOUTH COAST, Date of Government Version: 08/24/2018 | 8017 BEVERLY BLVD | WNW 1/8 - 1/4 (0.177 mi.) | K72 | 112 |
| ***AL SIMON***<br>Database: DRYCLEAN SOUTH COAST, Date of Government Version: 08/24/2018 | ***8023 BEVERLY BLVD*** | ***WNW 1/8 - 1/4 (0.188 mi.)*** | ***K75*** | ***115*** |
| FAIR FINE DRYCLEANER<br>Database: DRYCLEANERS, Date of Government Version: 05/31/2018<br>EPA Id: CAL000320722<br>EPA Id: CAL000277769 | 349 S FAIRFAX AVE | SSW 1/8 - 1/4 (0.217 mi.) | M81 | 126 |
| CORNERSTONE M&J CORP<br>Database: DRYCLEAN SOUTH COAST, Date of Government Version: 08/24/2018 | 349 S FAIRFAX AVE | SSW 1/8 - 1/4 (0.217 mi.) | M82 | 127 |

| Lower Elevation | Address | Direction / Distance | Map ID | Page |
|---|---|---|---|---|
| KING'S CLEANERS | 349 S FAIRFAX AVE | SSW 1/8 - 1/4 (0.217 mi.) | M84 | 130 |
| Database: DRYCLEAN SOUTH COAST, Date of Government Version: 08/24/2018 | | | | |
| ***FAIR DRY CLEANERS*** | ***349 S FAIRFAX AVE*** | ***SSW 1/8 - 1/4 (0.217 mi.)*** | ***M85*** | ***132*** |
| Database: DRYCLEANERS, Date of Government Version: 05/31/2018<br>EPA Id: CAL000434157 | | | | |
| FAIR FINE DRY CLEANE | 349 S FAIRFAX AVE | SSW 1/8 - 1/4 (0.217 mi.) | M86 | 134 |
| Database: DRYCLEAN SOUTH COAST, Date of Government Version: 08/24/2018 | | | | |

HIST CORTESE: The sites for the list are designated by the State Water Resource Control Board [LUST], the Integrated Waste Board [SWF/LS], and the Department of Toxic Substances Control [CALSITES]. This listing is no longer updated by the state agency.

A review of the HIST CORTESE list, as provided by EDR, and dated 04/01/2001 has revealed that there are 7 HIST CORTESE sites within approximately 0.5 miles of the target property.

| Equal/Higher Elevation | Address | Direction / Distance | Map ID | Page |
|---|---|---|---|---|
| ***TEXACO*** | ***7718 BEVERLY*** | ***ENE 0 - 1/8 (0.026 mi.)*** | ***E27*** | ***45*** |
| Reg Id: I-16219 | | | | |
| ***76 PRODUCT STATION N*** | ***7751 BEVERLY BOULEVA*** | ***NE 0 - 1/8 (0.028 mi.)*** | ***D35*** | ***59*** |
| Reg Id: 900360198 | | | | |
| ***WORLD OIL #64*** | ***7900 BEVERLY*** | ***WNW 0 - 1/8 (0.030 mi.)*** | ***C42*** | ***74*** |
| Reg Id: 900480070 | | | | |

| Lower Elevation | Address | Direction / Distance | Map ID | Page |
|---|---|---|---|---|
| ***FARMERS MARKET AUTO*** | ***166 FAIRFAX AVE S*** | ***SW 0 - 1/8 (0.041 mi.)*** | ***F48*** | ***91*** |
| Reg Id: 900360207 | | | | |
| ***MAJESTIC CAR WASH*** | ***8017 003RD ST W*** | ***SW 1/8 - 1/4 (0.211 mi.)*** | ***L79*** | ***122*** |
| Reg Id: 900480089 | | | | |
| ***MAS AUTO SERVICE*** | ***371 FAIRFAX*** | ***SSW 1/4 - 1/2 (0.262 mi.)*** | ***M93*** | ***146*** |
| Reg Id: 900360107 | | | | |
| ***CHEVRON #9-6472 (FOR*** | ***8105 BEVERLY BLVD*** | ***WNW 1/4 - 1/2 (0.291 mi.)*** | ***94*** | ***147*** |
| Reg Id: 900480061 | | | | |

**EDR HIGH RISK HISTORICAL RECORDS**

***EDR Exclusive Records***

EDR Hist Auto: EDR has searched selected national collections of business directories and has collected listings of potential gas station/filling station/service station sites that were available to EDR researchers. EDR's review was limited to those categories of sources that might, in EDR's opinion, include gas station/filling station/service station establishments. The categories reviewed included, but were not limited to gas, gas station, gasoline station, filling station, auto, automobile repair, auto service station, service station, etc. This database falls within a category of information EDR classifies as "High Risk

Historical Records", or HRHR. EDR's HRHR effort presents unique and sometimes proprietary data about past sites and operations that typically create environmental concerns, but may not show up in current government records searches.

A review of the EDR Hist Auto list, as provided by EDR, has revealed that there are 10 EDR Hist Auto sites within approximately 0.125 miles of the target property.

| Equal/Higher Elevation | Address | Direction / Distance | Map ID | Page |
|---|---|---|---|---|
| ANDERSON V L | 7870 BEVERLY BLVD | NW 0 - 1/8 (0.010 mi.) | C20 | 35 |
| SHARNIN MANNY UNION | 7751 BEVERLY | NE 0 - 1/8 (0.028 mi.) | D34 | 58 |
| OLSEN S H | 7721 BEVERLY BLVD | NE 0 - 1/8 (0.035 mi.) | E46 | 90 |
| GRIFFIN JOS | 346 N FAIRFAX AVE | NNW 0 - 1/8 (0.106 mi.) | I66 | 106 |

| Lower Elevation | Address | Direction / Distance | Map ID | Page |
|---|---|---|---|---|
| CHUCKS AUTO CARE AND | 105 S FAIRFAX | WSW 0 - 1/8 (0.029 mi.) | B39 | 72 |
| OCONNELL C E | 101 N FAIRFAX AVE | WSW 0 - 1/8 (0.029 mi.) | B40 | 73 |
| FARMERS MARKET AUTO | 118-120 S FAIRFAX | SW 0 - 1/8 (0.052 mi.) | F51 | 94 |
| BUCHANAN V H | 7950 BEVERLY BLVD | WNW 0 - 1/8 (0.089 mi.) | G60 | 102 |
| GILMORE A F COMPANY* | 160 S FAIRFAX AVE | SSW 0 - 1/8 (0.102 mi.) | J65 | 106 |
| FARMERS MARKET AUTOM | 166 S FAIRFAX | SSW 0 - 1/8 (0.118 mi.) | J68 | 108 |

EDR Hist Cleaner: EDR has searched selected national collections of business directories and has collected listings of potential dry cleaner sites that were available to EDR researchers. EDR's review was limited to those categories of sources that might, in EDR's opinion, include dry cleaning establishments. The categories reviewed included, but were not limited to dry cleaners, cleaners, laundry, laundromat, cleaning/laundry, wash & dry etc. This database falls within a category of information EDR classifies as "High Risk Historical Records", or HRHR. EDR's HRHR effort presents unique and sometimes proprietary data about past sites and operations that typically create environmental concerns, but may not show up in current government records searches.

A review of the EDR Hist Cleaner list, as provided by EDR, has revealed that there are 11 EDR Hist Cleaner sites within approximately 0.125 miles of the target property.

| Equal/Higher Elevation | Address | Direction / Distance | Map ID | Page |
|---|---|---|---|---|
| BROOKS SAML | 311 N FAIRFAX AVE | NW 0 - 1/8 (0.038 mi.) | C47 | 90 |
| ADLER J B | 313 N FAIRFAX AVE | NW 0 - 1/8 (0.044 mi.) | C49 | 93 |
| NEGIN ABR | 7673 BEVERLY BLVD | ENE 0 - 1/8 (0.062 mi.) | E52 | 94 |
| SCOTT JACK | 7669 BEVERLY BLVD | ENE 0 - 1/8 (0.064 mi.) | E53 | 95 |
| FAIRFAX DRY CLEANERS | 339 N FAIRFAX AVE | NNW 0 - 1/8 (0.094 mi.) | I61 | 103 |
| MADNICK MAX | 342 N FAIRFAX AVE | NNW 0 - 1/8 (0.102 mi.) | I64 | 106 |
| BEACON | 351 N FAIRFAX AVE | NNW 0 - 1/8 (0.118 mi.) | I70 | 110 |

| Lower Elevation | Address | Direction / Distance | Map ID | Page |
|---|---|---|---|---|
| SHARP THOS | 1025 S FAIRFAX AVE | WSW 0 - 1/8 (0.009 mi.) | B19 | 35 |
| MR CLEAN CLEANERS | 115 N FAIRFAX AVE | W 0 - 1/8 (0.022 mi.) | B22 | 38 |
| MILES H F | 7916 BEVERLY BLVD | WNW 0 - 1/8 (0.070 mi.) | H56 | 99 |
| ROYAL CLEANERS | 7932 BEVERLY BLVD | WNW 0 - 1/8 (0.079 mi.) | H58 | 101 |

# EXECUTIVE SUMMARY

Due to poor or inadequate address information, the following sites were not mapped. Count: 3 records.

| Site Name | Database(s) |
|---|---|
| MITAGE CLEANER, M. EBRAHIMPOUR DBA | DRYCLEANERS |
| FARMERS MARKET CAR WASH (FORMER) | LUST |
| SALT LAKE PROPERTY | ENVIROSTOR |

# OVERVIEW MAP - 5449993.2S

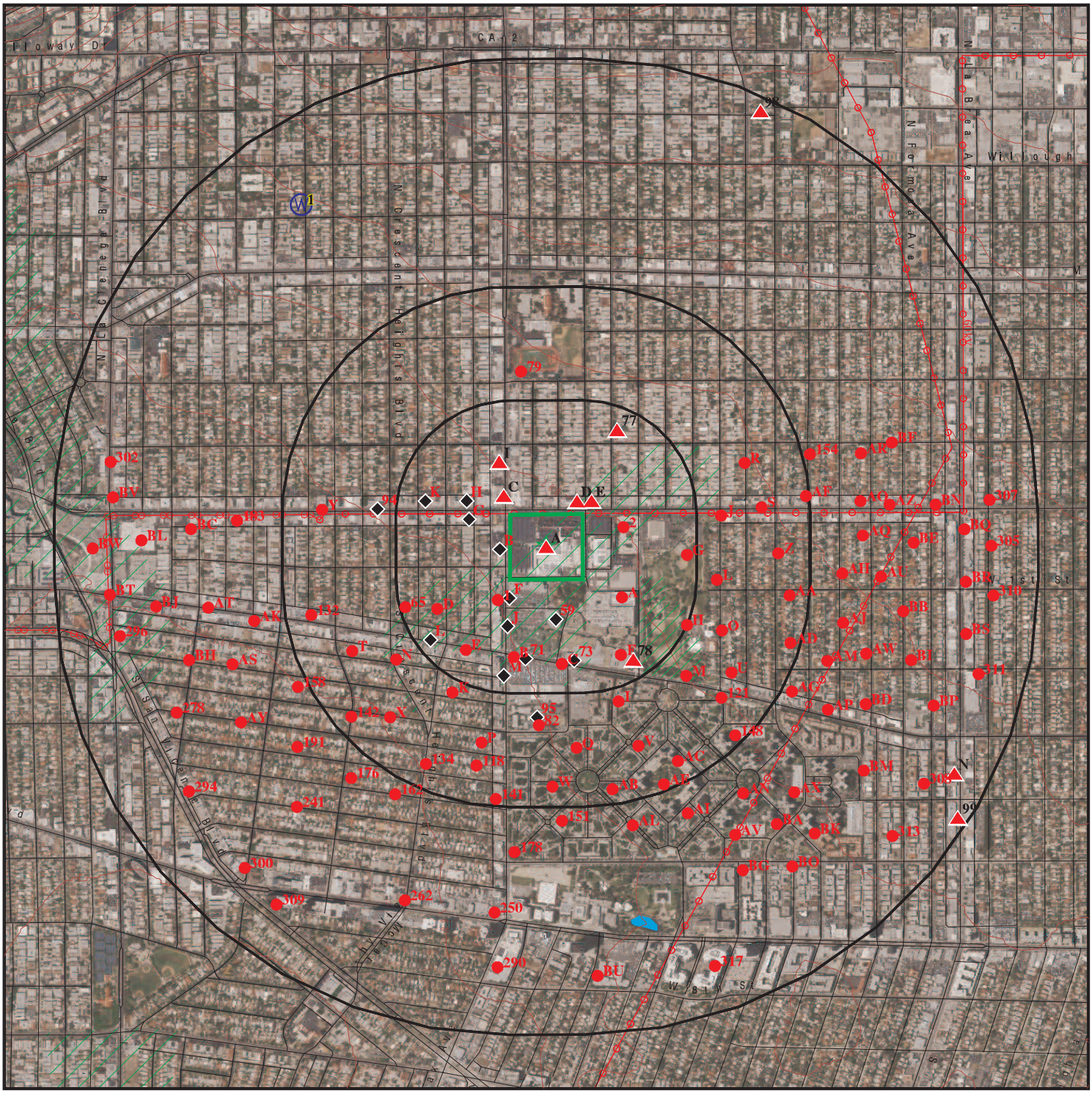


Target Property

Sites at elevations higher than or equal to the target property

Sites at elevations lower than the target property

Manufactured Gas Plants

National Priority List Sites

Dept. Defense Sites

Indian Reservations BIA

Power transmission lines

100-year flood zone

500-year flood zone

Upgradient Area

Areas of Concern

This report includes Interactive Map Layers to display and/or hide map information. The legend includes only those icons for the default map view.

| | | | |
|---|---|---|---|
| SITE NAME: | 18-37463.1 CBS Studios | CLIENT: | GRS \| Corteq |
| ADDRESS: | 7800 Beverly Blvd.<br>Los Angeles CA 90036 | CONTACT: | Ruby Aguirre |
| LAT/LONG: | 34.074937 / 118.359864 | INQUIRY #: | 5449993.2s |
| | | DATE: | October 10, 2018 4:38 pm |

Copyright © 2018 EDR, Inc. © 2015 TomTom Rel. 2015.

# DETAIL MAP - 5449993.2S




Target Property

Sites at elevations higher than or equal to the target property

Sites at elevations lower than the target property

Manufactured Gas Plants

Sensitive Receptors

National Priority List Sites

Dept. Defense Sites

0 1/16 1/8 1/4 Miles

Indian Reservations BIA

Power transmission lines

100-year flood zone

500-year flood zone

Areas of Concern

N

This report includes Interactive Map Layers to display and/or hide map information. The legend includes only those icons for the default map view.

| | |
|---|---|
| SITE NAME: 18-37463.1 CBS Studios | CLIENT: GRS \| Corteq |
| ADDRESS: 7800 Beverly Blvd. Los Angeles CA 90036 | CONTACT: Ruby Aguirre |
| LAT/LONG: 34.074937 / 118.359864 | INQUIRY #: 5449993.2s |
| | DATE: October 10, 2018 4:43 pm |

Copyright © 2018 EDR, Inc. © 2015 TomTom Rel. 2015.

# MAP FINDINGS SUMMARY

| Database | Search Distance (Miles) | Target Property | < 1/8 | 1/8 - 1/4 | 1/4 - 1/2 | 1/2 - 1 | > 1 | Total Plotted |
|---|---|---|---|---|---|---|---|---|
| **STANDARD ENVIRONMENTAL RECORDS** | | | | | | | | |
| ***Federal NPL site list*** | | | | | | | | |
| NPL | 1.000 | | 0 | 0 | 0 | 0 | NR | 0 |
| Proposed NPL | 1.000 | | 0 | 0 | 0 | 0 | NR | 0 |
| NPL LIENS | TP | | NR | NR | NR | NR | NR | 0 |
| ***Federal Delisted NPL site list*** | | | | | | | | |
| Delisted NPL | 1.000 | | 0 | 0 | 0 | 0 | NR | 0 |
| ***Federal CERCLIS list*** | | | | | | | | |
| FEDERAL FACILITY | 0.500 | | 0 | 0 | 0 | NR | NR | 0 |
| SEMS | 0.500 | | 0 | 0 | 0 | NR | NR | 0 |
| ***Federal CERCLIS NFRAP site list*** | | | | | | | | |
| SEMS-ARCHIVE | 0.500 | | 0 | 0 | 0 | NR | NR | 0 |
| ***Federal RCRA CORRACTS facilities list*** | | | | | | | | |
| CORRACTS | 1.000 | | 0 | 0 | 0 | 0 | NR | 0 |
| ***Federal RCRA non-CORRACTS TSD facilities list*** | | | | | | | | |
| RCRA-TSDF | 0.500 | | 0 | 0 | 0 | NR | NR | 0 |
| ***Federal RCRA generators list*** | | | | | | | | |
| RCRA-LQG | 0.250 | | 1 | 1 | NR | NR | NR | 2 |
| RCRA-SQG | 0.250 | | 4 | 3 | NR | NR | NR | 7 |
| RCRA-CESQG | 0.250 | | 0 | 0 | NR | NR | NR | 0 |
| ***Federal institutional controls / engineering controls registries*** | | | | | | | | |
| LUCIS | 0.500 | | 0 | 0 | 0 | NR | NR | 0 |
| US ENG CONTROLS | 0.500 | | 0 | 0 | 0 | NR | NR | 0 |
| US INST CONTROL | 0.500 | | 0 | 0 | 0 | NR | NR | 0 |
| ***Federal ERNS list*** | | | | | | | | |
| ERNS | TP | | NR | NR | NR | NR | NR | 0 |
| ***State- and tribal - equivalent NPL*** | | | | | | | | |
| RESPONSE | 1.000 | | 0 | 0 | 0 | 0 | NR | 0 |
| ***State- and tribal - equivalent CERCLIS*** | | | | | | | | |
| ENVIROSTOR | 1.000 | | 0 | 0 | 1 | 4 | NR | 5 |
| ***State and tribal landfill and/or solid waste disposal site lists*** | | | | | | | | |
| SWF/LF | 0.500 | | 0 | 0 | 0 | NR | NR | 0 |
| ***State and tribal leaking storage tank lists*** | | | | | | | | |
| LUST | 0.500 | 2 | 9 | 2 | 3 | NR | NR | 16 |

# MAP FINDINGS SUMMARY

| Database | Search Distance (Miles) | Target Property | < 1/8 | 1/8 - 1/4 | 1/4 - 1/2 | 1/2 - 1 | > 1 | Total Plotted |
|---|---|---|---|---|---|---|---|---|
| INDIAN LUST | 0.500 | | 0 | 0 | 0 | NR | NR | 0 |
| CPS-SLIC | 0.500 | | 1 | 2 | 0 | NR | NR | 3 |
| ***State and tribal registered storage tank lists*** | | | | | | | | |
| FEMA UST | 0.250 | | 0 | 0 | NR | NR | NR | 0 |
| UST | 0.250 | 1 | 3 | 1 | NR | NR | NR | 5 |
| AST | 0.250 | 1 | 0 | 0 | NR | NR | NR | 1 |
| INDIAN UST | 0.250 | | 0 | 0 | NR | NR | NR | 0 |
| ***State and tribal voluntary cleanup sites*** | | | | | | | | |
| VCP | 0.500 | | 0 | 0 | 0 | NR | NR | 0 |
| INDIAN VCP | 0.500 | | 0 | 0 | 0 | NR | NR | 0 |
| ***State and tribal Brownfields sites*** | | | | | | | | |
| BROWNFIELDS | 0.500 | | 0 | 1 | 0 | NR | NR | 1 |
| **ADDITIONAL ENVIRONMENTAL RECORDS** | | | | | | | | |
| ***Local Brownfield lists*** | | | | | | | | |
| US BROWNFIELDS | 0.500 | | 0 | 0 | 0 | NR | NR | 0 |
| ***Local Lists of Landfill / Solid Waste Disposal Sites*** | | | | | | | | |
| WMUDS/SWAT | 0.500 | | 0 | 0 | 0 | NR | NR | 0 |
| SWRCY | 0.500 | | 0 | 0 | 0 | NR | NR | 0 |
| HAULERS | TP | | NR | NR | NR | NR | NR | 0 |
| INDIAN ODI | 0.500 | | 0 | 0 | 0 | NR | NR | 0 |
| ODI | 0.500 | | 0 | 0 | 0 | NR | NR | 0 |
| DEBRIS REGION 9 | 0.500 | | 0 | 0 | 0 | NR | NR | 0 |
| IHS OPEN DUMPS | 0.500 | | 0 | 0 | 0 | NR | NR | 0 |
| ***Local Lists of Hazardous waste / Contaminated Sites*** | | | | | | | | |
| US HIST CDL | TP | | NR | NR | NR | NR | NR | 0 |
| AOCONCERN | 1.000 | | 0 | 0 | 0 | 0 | NR | 0 |
| HIST Cal-Sites | 1.000 | | 0 | 0 | 0 | 0 | NR | 0 |
| SCH | 0.250 | | 0 | 0 | NR | NR | NR | 0 |
| CDL | TP | | NR | NR | NR | NR | NR | 0 |
| Toxic Pits | 1.000 | | 0 | 0 | 0 | 0 | NR | 0 |
| US CDL | TP | | NR | NR | NR | NR | NR | 0 |
| CERS HAZ WASTE | 0.250 | | 0 | 0 | NR | NR | NR | 0 |
| ***Local Lists of Registered Storage Tanks*** | | | | | | | | |
| SWEEPS UST | 0.250 | 1 | 7 | 3 | NR | NR | NR | 11 |
| HIST UST | 0.250 | 1 | 7 | 2 | NR | NR | NR | 10 |
| CA FID UST | 0.250 | 1 | 7 | 3 | NR | NR | NR | 11 |
| CERS TANKS | 0.250 | | 0 | 0 | NR | NR | NR | 0 |
| ***Local Land Records*** | | | | | | | | |
| LIENS | TP | | NR | NR | NR | NR | NR | 0 |

# MAP FINDINGS SUMMARY

| Database | Search Distance (Miles) | Target Property | < 1/8 | 1/8 - 1/4 | 1/4 - 1/2 | 1/2 - 1 | > 1 | Total Plotted |
|---|---|---|---|---|---|---|---|---|
| LIENS 2 | TP | | NR | NR | NR | NR | NR | 0 |
| DEED | 0.500 | | 0 | 0 | 0 | NR | NR | 0 |
| ***Records of Emergency Release Reports*** | | | | | | | | |
| HMIRS | TP | | NR | NR | NR | NR | NR | 0 |
| CHMIRS | TP | 2 | NR | NR | NR | NR | NR | 2 |
| LDS | TP | | NR | NR | NR | NR | NR | 0 |
| MCS | TP | | NR | NR | NR | NR | NR | 0 |
| SPILLS 90 | TP | | NR | NR | NR | NR | NR | 0 |
| ***Other Ascertainable Records*** | | | | | | | | |
| RCRA NonGen / NLR | 0.250 | | 1 | 2 | NR | NR | NR | 3 |
| FUDS | 1.000 | | 0 | 0 | 0 | 0 | NR | 0 |
| DOD | 1.000 | | 0 | 0 | 0 | 0 | NR | 0 |
| SCRD DRYCLEANERS | 0.500 | | 0 | 0 | 0 | NR | NR | 0 |
| US FIN ASSUR | TP | | NR | NR | NR | NR | NR | 0 |
| EPA WATCH LIST | TP | | NR | NR | NR | NR | NR | 0 |
| 2020 COR ACTION | 0.250 | | 0 | 0 | NR | NR | NR | 0 |
| TSCA | TP | | NR | NR | NR | NR | NR | 0 |
| TRIS | TP | | NR | NR | NR | NR | NR | 0 |
| SSTS | TP | | NR | NR | NR | NR | NR | 0 |
| ROD | 1.000 | | 0 | 0 | 0 | 0 | NR | 0 |
| RMP | TP | | NR | NR | NR | NR | NR | 0 |
| RAATS | TP | | NR | NR | NR | NR | NR | 0 |
| PRP | TP | | NR | NR | NR | NR | NR | 0 |
| PADS | TP | | NR | NR | NR | NR | NR | 0 |
| ICIS | TP | | NR | NR | NR | NR | NR | 0 |
| FTTS | TP | 2 | NR | NR | NR | NR | NR | 2 |
| MLTS | TP | | NR | NR | NR | NR | NR | 0 |
| COAL ASH DOE | TP | | NR | NR | NR | NR | NR | 0 |
| COAL ASH EPA | 0.500 | | 0 | 0 | 0 | NR | NR | 0 |
| PCB TRANSFORMER | TP | | NR | NR | NR | NR | NR | 0 |
| RADINFO | TP | | NR | NR | NR | NR | NR | 0 |
| HIST FTTS | TP | 2 | NR | NR | NR | NR | NR | 2 |
| DOT OPS | TP | | NR | NR | NR | NR | NR | 0 |
| CONSENT | 1.000 | | 0 | 0 | 0 | 0 | NR | 0 |
| INDIAN RESERV | 1.000 | | 0 | 0 | 0 | 0 | NR | 0 |
| FUSRAP | 1.000 | | 0 | 0 | 0 | 0 | NR | 0 |
| UMTRA | 0.500 | | 0 | 0 | 0 | NR | NR | 0 |
| LEAD SMELTERS | TP | | NR | NR | NR | NR | NR | 0 |
| US AIRS | TP | | NR | NR | NR | NR | NR | 0 |
| US MINES | 0.250 | | 0 | 0 | NR | NR | NR | 0 |
| ABANDONED MINES | 0.250 | | 0 | 0 | NR | NR | NR | 0 |
| FINDS | TP | 1 | NR | NR | NR | NR | NR | 1 |
| ECHO | TP | | NR | NR | NR | NR | NR | 0 |
| DOCKET HWC | TP | | NR | NR | NR | NR | NR | 0 |
| UXO | 1.000 | | 0 | 0 | 0 | 0 | NR | 0 |
| FUELS PROGRAM | 0.250 | | 0 | 0 | NR | NR | NR | 0 |
| CA BOND EXP. PLAN | 1.000 | | 0 | 0 | 0 | 0 | NR | 0 |
| Cortese | 0.500 | | 0 | 0 | 0 | NR | NR | 0 |
| CUPA Listings | 0.250 | | 0 | 0 | NR | NR | NR | 0 |

# MAP FINDINGS SUMMARY

| Database | Search Distance (Miles) | Target Property | < 1/8 | 1/8 - 1/4 | 1/4 - 1/2 | 1/2 - 1 | > 1 | Total Plotted |
|---|---|---|---|---|---|---|---|---|
| DRYCLEANERS | 0.250 | | 3 | 7 | NR | NR | NR | 10 |
| EMI | TP | 2 | NR | NR | NR | NR | NR | 2 |
| ENF | TP | 1 | NR | NR | NR | NR | NR | 1 |
| Financial Assurance | TP | | NR | NR | NR | NR | NR | 0 |
| HAZNET | TP | 3 | NR | NR | NR | NR | NR | 3 |
| ICE | TP | | NR | NR | NR | NR | NR | 0 |
| HIST CORTESE | 0.500 | 1 | 4 | 1 | 2 | NR | NR | 8 |
| LOS ANGELES CO. HMS | TP | | NR | NR | NR | NR | NR | 0 |
| HWP | 1.000 | | 0 | 0 | 0 | 0 | NR | 0 |
| HWT | 0.250 | | 0 | 0 | NR | NR | NR | 0 |
| MINES | 0.250 | | 0 | 0 | NR | NR | NR | 0 |
| MWMP | 0.250 | | 0 | 0 | NR | NR | NR | 0 |
| NPDES | TP | | NR | NR | NR | NR | NR | 0 |
| PEST LIC | TP | | NR | NR | NR | NR | NR | 0 |
| PROC | 0.500 | | 0 | 0 | 0 | NR | NR | 0 |
| Notify 65 | 1.000 | | 0 | 0 | 0 | 0 | NR | 0 |
| LA Co. Site Mitigation | TP | | NR | NR | NR | NR | NR | 0 |
| UIC | TP | | NR | NR | NR | NR | NR | 0 |
| WASTEWATER PITS | 0.500 | | 0 | 0 | 0 | NR | NR | 0 |
| WDS | TP | 1 | NR | NR | NR | NR | NR | 1 |
| WIP | 0.250 | | 0 | 0 | NR | NR | NR | 0 |
| CIWQS | TP | 1 | NR | NR | NR | NR | NR | 1 |
| SAMPLING POINT | TP | | NR | NR | NR | NR | NR | 0 |
| OTHER OIL GAS | TP | | NR | NR | NR | NR | NR | 0 |
| WELL STIM PROJ | TP | | NR | NR | NR | NR | NR | 0 |
| WDR | TP | | NR | NR | NR | NR | NR | 0 |
| PROJECT | TP | | NR | NR | NR | NR | NR | 0 |
| UIC GEO | TP | | NR | NR | NR | NR | NR | 0 |
| PROD WATER PONDS | TP | | NR | NR | NR | NR | NR | 0 |
| NON-CASE INFO | TP | | NR | NR | NR | NR | NR | 0 |
| MILITARY PRIV SITES | TP | | NR | NR | NR | NR | NR | 0 |
| CERS | TP | | NR | NR | NR | NR | NR | 0 |
| **EDR HIGH RISK HISTORICAL RECORDS** | | | | | | | | |
| ***EDR Exclusive Records*** | | | | | | | | |
| EDR MGP | 1.000 | | 0 | 0 | 0 | 0 | NR | 0 |
| EDR Hist Auto | 0.125 | | 10 | NR | NR | NR | NR | 10 |
| EDR Hist Cleaner | 0.125 | | 11 | NR | NR | NR | NR | 11 |
| **EDR RECOVERED GOVERNMENT ARCHIVES** | | | | | | | | |
| ***Exclusive Recovered Govt. Archives*** | | | | | | | | |
| RGA LF | TP | | NR | NR | NR | NR | NR | 0 |
| RGA LUST | TP | 2 | NR | NR | NR | NR | NR | 2 |
| - Totals -- | | 25 | 68 | 28 | 6 | 4 | 0 | 131 |

# MAP FINDINGS SUMMARY

| Database | Search Distance (Miles) | Target Property | < 1/8 | 1/8 - 1/4 | 1/4 - 1/2 | 1/2 - 1 | > 1 | Total Plotted |
|---|---|---|---|---|---|---|---|---|

NOTES:

TP = Target Property

NR = Not Requested at this Search Distance

Sites may be listed in more than one database

**A1** **C B S STUDIOS INC** **UST** **U003781596**
**Target** **7800 BEVERLY BLVD** **SWEEPS UST** **N/A**
**Property** **LOS ANGELES, CA 90036**

**Site 1 of 18 in cluster A**

**Actual:**
**190 ft.**

UST:

| | |
|---|---|
| Facility ID: | 25343 |
| Permitting Agency: | LOS ANGELES, CITY OF |
| Latitude: | 34.07609 |
| Longitude: | -118.3595 |

SWEEPS UST:

| | |
|---|---|
| Status: | Active |
| Comp Number: | 5828 |
| Number: | 1 |
| Board Of Equalization: | Not reported |
| Referral Date: | 05-11-93 |
| Action Date: | 05-11-93 |
| Created Date: | 02-29-88 |
| Owner Tank Id: | Not reported |
| SWRCB Tank Id: | Not reported |
| Tank Status: | Not reported |
| Capacity: | Not reported |
| Active Date: | Not reported |
| Tank Use: | Not reported |
| STG: | Not reported |
| Content: | Not reported |
| Number Of Tanks: | Not reported |

---

**A2** **C B S STUDIOS INC** **AST** **S101583066**
**Target** **7800 BEVERLY BLVD** **CA FID UST** **N/A**
**Property** **LOS ANGELES, CA 90036**

**Site 2 of 18 in cluster A**

**Actual:**
**190 ft.**

AST:

| | |
|---|---|
| Certified Unified Program Agencies: | Not reported |
| Owner: | C B S STUDIOS INC |
| Total Gallons: | Not reported |
| CERSID: | 10257505 |
| Facility ID: | FA0034007 |
| Business Name: | C B S STUDIOS INC |
| Phone: | (323) 575-2462 |
| Fax: | Not reported |
| Mailing Address: | 7800 BEVERLY BLVD |
| Mailing Address City: | LOS ANGELES |
| Mailing Address State: | CA |
| Mailing Address Zip Code: | 90036 |
| Operator Name: | ENVIRONMENTAL COMPLIANCE |
| Operator Phone: | Not reported |
| Owner Phone: | Not reported |
| Owner Mail Address: | Not reported |
| Owner State: | Not reported |
| Owner Zip Code: | Not reported |
| Owner Country: | United States |
| Property Owner Name: | Not reported |
| Property Owner Phone: | Not reported |
| Property Owner Mailing Address: | Not reported |

**C B S STUDIOS INC (Continued)** **S101583066**

Property Owner City: Not reported
Property Owner Stat : Not reported
Property Owner Zip Code: Not reported
Property Owner Country: Not reported
EPAID: Not reported

CA FID UST:
Facility ID: 19002487
Regulated By: UTNKA
Regulated ID: Not reported
Cortese Code: Not reported
SIC Code: Not reported
Facility Phone: 8187968200
Mail To: Not reported
Mailing Address: 7800 BEVERLY BLVD
Mailing Address 2: Not reported
Mailing City,St,Zip: LOS ANGELES 900360000
Contact: Not reported
Contact Phone: Not reported
DUNs Number: Not reported
NPDES Number: Not reported
EPA ID: Not reported
Comments: Not reported
Status: Active

---

**A3** **CBS,INC** **HIST FTTS** **1008176857**
**Target** **7800 BEVERLY BLVD** **N/A**
**Property** **LOS ANGELES, CA 90036**

**Site 3 of 18 in cluster A**

**Actual:** **190 ft.**

HIST FTTS INSP:
Inspection Number: 19870526CA001 1
Region: 09
Inspection Date: Not reported
Inspector: BERMAN
Violation occurred: Yes
Investigation Type: Section 6 PCB State Conducted
Investigation Reason: Neutral Scheme, Region
Legislation Code: TSCA
Facility Function: User

---

**A4** **CBS INC** **EMI** **S105937039**
**Target** **7800 BEVERLY BLVD.** **N/A**
**Property** **LOS ANGELES, CA 90036**

**Site 4 of 18 in cluster A**

**Actual:** **190 ft.**

EMI:
Year: 1987
County Code: 19
Air Basin: SC
Facility ID: 20872
Air District Name: SC
SIC Code: 7812

**CBS INC (Continued)** **S105937039**

| | |
|---|---|
| Air District Name: | SOUTH COAST AQMD |
| Community Health Air Pollution Info System: | Not reported |
| Consolidated Emission Reporting Rule: | Not reported |
| Total Organic Hydrocarbon Gases Tons/Yr: | 0 |
| Reactive Organic Gases Tons/Yr: | 0 |
| Carbon Monoxide Emissions Tons/Yr: | 0 |
| NOX - Oxides of Nitrogen Tons/Yr: | 7 |
| SOX - Oxides of Sulphur Tons/Yr: | 0 |
| Particulate Matter Tons/Yr: | 1 |
| Part. Matter 10 Micrometers and Smllr Tons/Yr: | 1 |

| | |
|---|---|
| Year: | 1990 |
| County Code: | 19 |
| Air Basin: | SC |
| Facility ID: | 20872 |
| Air District Name: | SC |
| SIC Code: | 7812 |
| Air District Name: | SOUTH COAST AQMD |
| Community Health Air Pollution Info System: | Not reported |
| Consolidated Emission Reporting Rule: | Not reported |
| Total Organic Hydrocarbon Gases Tons/Yr: | 3 |
| Reactive Organic Gases Tons/Yr: | 3 |
| Carbon Monoxide Emissions Tons/Yr: | 0 |
| NOX - Oxides of Nitrogen Tons/Yr: | 0 |
| SOX - Oxides of Sulphur Tons/Yr: | 0 |
| Particulate Matter Tons/Yr: | 0 |
| Part. Matter 10 Micrometers and Smllr Tons/Yr: | 0 |

| | |
|---|---|
| Year: | 1993 |
| County Code: | 19 |
| Air Basin: | SC |
| Facility ID: | 20872 |
| Air District Name: | SC |
| SIC Code: | 7812 |
| Air District Name: | SOUTH COAST AQMD |
| Community Health Air Pollution Info System: | Not reported |
| Consolidated Emission Reporting Rule: | Not reported |
| Total Organic Hydrocarbon Gases Tons/Yr: | 4 |
| Reactive Organic Gases Tons/Yr: | 4 |
| Carbon Monoxide Emissions Tons/Yr: | 0 |
| NOX - Oxides of Nitrogen Tons/Yr: | 0 |
| SOX - Oxides of Sulphur Tons/Yr: | 0 |
| Particulate Matter Tons/Yr: | 0 |
| Part. Matter 10 Micrometers and Smllr Tons/Yr: | 0 |

| | |
|---|---|
| Year: | 1995 |
| County Code: | 19 |
| Air Basin: | SC |
| Facility ID: | 20872 |
| Air District Name: | SC |
| SIC Code: | 7812 |
| Air District Name: | SOUTH COAST AQMD |
| Community Health Air Pollution Info System: | Not reported |
| Consolidated Emission Reporting Rule: | Not reported |
| Total Organic Hydrocarbon Gases Tons/Yr: | 4 |
| Reactive Organic Gases Tons/Yr: | 4 |
| Carbon Monoxide Emissions Tons/Yr: | 0 |

**CBS INC (Continued)** **S105937039**

| | |
|---|---|
| NOX - Oxides of Nitrogen Tons/Yr: | 0 |
| SOX - Oxides of Sulphur Tons/Yr: | 0 |
| Particulate Matter Tons/Yr: | 0 |
| Part. Matter 10 Micrometers and Smllr Tons/Yr: | 0 |

| | |
|---|---|
| Year: | 1996 |
| County Code: | 19 |
| Air Basin: | SC |
| Facility ID: | 20872 |
| Air District Name: | SC |
| SIC Code: | 7812 |
| Air District Name: | SOUTH COAST AQMD |
| Community Health Air Pollution Info System: | Not reported |
| Consolidated Emission Reporting Rule: | Not reported |
| Total Organic Hydrocarbon Gases Tons/Yr: | 8 |
| Reactive Organic Gases Tons/Yr: | 5 |
| Carbon Monoxide Emissions Tons/Yr: | 3 |
| NOX - Oxides of Nitrogen Tons/Yr: | 4 |
| SOX - Oxides of Sulphur Tons/Yr: | 0 |
| Particulate Matter Tons/Yr: | 0 |
| Part. Matter 10 Micrometers and Smllr Tons/Yr: | 0 |

| | |
|---|---|
| Year: | 1997 |
| County Code: | 19 |
| Air Basin: | SC |
| Facility ID: | 20872 |
| Air District Name: | SC |
| SIC Code: | 7812 |
| Air District Name: | SOUTH COAST AQMD |
| Community Health Air Pollution Info System: | Not reported |
| Consolidated Emission Reporting Rule: | Not reported |
| Total Organic Hydrocarbon Gases Tons/Yr: | 7 |
| Reactive Organic Gases Tons/Yr: | 3 |
| Carbon Monoxide Emissions Tons/Yr: | 2 |
| NOX - Oxides of Nitrogen Tons/Yr: | 1 |
| SOX - Oxides of Sulphur Tons/Yr: | 0 |
| Particulate Matter Tons/Yr: | 0 |
| Part. Matter 10 Micrometers and Smllr Tons/Yr: | 0 |

| | |
|---|---|
| Year: | 1998 |
| County Code: | 19 |
| Air Basin: | SC |
| Facility ID: | 20872 |
| Air District Name: | SC |
| SIC Code: | 7812 |
| Air District Name: | SOUTH COAST AQMD |
| Community Health Air Pollution Info System: | Not reported |
| Consolidated Emission Reporting Rule: | Not reported |
| Total Organic Hydrocarbon Gases Tons/Yr: | 6 |
| Reactive Organic Gases Tons/Yr: | 3 |
| Carbon Monoxide Emissions Tons/Yr: | 2 |
| NOX - Oxides of Nitrogen Tons/Yr: | 1 |
| SOX - Oxides of Sulphur Tons/Yr: | 0 |
| Particulate Matter Tons/Yr: | 0 |
| Part. Matter 10 Micrometers and Smllr Tons/Yr: | 0 |

| | |
|---|---|
| Year: | 1999 |

**CBS INC (Continued)** **S105937039**

| | |
|---|---|
| County Code: | 19 |
| Air Basin: | SC |
| Facility ID: | 20872 |
| Air District Name: | SC |
| SIC Code: | 7812 |
| Air District Name: | SOUTH COAST AQMD |
| Community Health Air Pollution Info System: | Not reported |
| Consolidated Emission Reporting Rule: | Not reported |
| Total Organic Hydrocarbon Gases Tons/Yr: | 7 |
| Reactive Organic Gases Tons/Yr: | 3 |
| Carbon Monoxide Emissions Tons/Yr: | 2 |
| NOX - Oxides of Nitrogen Tons/Yr: | 1 |
| SOX - Oxides of Sulphur Tons/Yr: | 0 |
| Particulate Matter Tons/Yr: | 0 |
| Part. Matter 10 Micrometers and Smllr Tons/Yr: | 0 |

| | |
|---|---|
| Year: | 2000 |
| County Code: | 19 |
| Air Basin: | SC |
| Facility ID: | 20872 |
| Air District Name: | SC |
| SIC Code: | 7812 |
| Air District Name: | SOUTH COAST AQMD |
| Community Health Air Pollution Info System: | Not reported |
| Consolidated Emission Reporting Rule: | Not reported |
| Total Organic Hydrocarbon Gases Tons/Yr: | 7 |
| Reactive Organic Gases Tons/Yr: | 3 |
| Carbon Monoxide Emissions Tons/Yr: | 2 |
| NOX - Oxides of Nitrogen Tons/Yr: | 1 |
| SOX - Oxides of Sulphur Tons/Yr: | 0 |
| Particulate Matter Tons/Yr: | 0 |
| Part. Matter 10 Micrometers and Smllr Tons/Yr: | 0 |

| | |
|---|---|
| Year: | 2001 |
| County Code: | 19 |
| Air Basin: | SC |
| Facility ID: | 20872 |
| Air District Name: | SC |
| SIC Code: | 7812 |
| Air District Name: | SOUTH COAST AQMD |
| Community Health Air Pollution Info System: | Not reported |
| Consolidated Emission Reporting Rule: | Not reported |
| Total Organic Hydrocarbon Gases Tons/Yr: | 1 |
| Reactive Organic Gases Tons/Yr: | 1 |
| Carbon Monoxide Emissions Tons/Yr: | 1 |
| NOX - Oxides of Nitrogen Tons/Yr: | 2 |
| SOX - Oxides of Sulphur Tons/Yr: | 0 |
| Particulate Matter Tons/Yr: | 0 |
| Part. Matter 10 Micrometers and Smllr Tons/Yr: | 0 |

| | |
|---|---|
| Year: | 2002 |
| County Code: | 19 |
| Air Basin: | SC |
| Facility ID: | 20872 |
| Air District Name: | SC |
| SIC Code: | 7812 |
| Air District Name: | SOUTH COAST AQMD |

**CBS INC (Continued)** **S105937039**

| | |
|---|---|
| Community Health Air Pollution Info System: | Not reported |
| Consolidated Emission Reporting Rule: | Not reported |
| Total Organic Hydrocarbon Gases Tons/Yr: | 2 |
| Reactive Organic Gases Tons/Yr: | 1 |
| Carbon Monoxide Emissions Tons/Yr: | 1 |
| NOX - Oxides of Nitrogen Tons/Yr: | 1 |
| SOX - Oxides of Sulphur Tons/Yr: | 0 |
| Particulate Matter Tons/Yr: | 0 |
| Part. Matter 10 Micrometers and Smllr Tons/Yr: | 0 |

| | |
|---|---|
| Year: | 2003 |
| County Code: | 19 |
| Air Basin: | SC |
| Facility ID: | 20872 |
| Air District Name: | SC |
| SIC Code: | 7812 |
| Air District Name: | SOUTH COAST AQMD |
| Community Health Air Pollution Info System: | Not reported |
| Consolidated Emission Reporting Rule: | Not reported |
| Total Organic Hydrocarbon Gases Tons/Yr: | 2 |
| Reactive Organic Gases Tons/Yr: | 1 |
| Carbon Monoxide Emissions Tons/Yr: | 1 |
| NOX - Oxides of Nitrogen Tons/Yr: | 1 |
| SOX - Oxides of Sulphur Tons/Yr: | 0 |
| Particulate Matter Tons/Yr: | 0 |
| Part. Matter 10 Micrometers and Smllr Tons/Yr: | 0 |

| | |
|---|---|
| Year: | 2004 |
| County Code: | 19 |
| Air Basin: | SC |
| Facility ID: | 20872 |
| Air District Name: | SC |
| SIC Code: | 7812 |
| Air District Name: | SOUTH COAST AQMD |
| Community Health Air Pollution Info System: | Not reported |
| Consolidated Emission Reporting Rule: | Not reported |
| Total Organic Hydrocarbon Gases Tons/Yr: | 1.60578 |
| Reactive Organic Gases Tons/Yr: | 0.73 |
| Carbon Monoxide Emissions Tons/Yr: | 1.2822 |
| NOX - Oxides of Nitrogen Tons/Yr: | 1.34363 |
| SOX - Oxides of Sulphur Tons/Yr: | 0.009815 |
| Particulate Matter Tons/Yr: | 0.101423 |
| Part. Matter 10 Micrometers and Smllr Tons/Yr: | 0.1 |

---

**A5** **CHMIRS** **S105631310**
**Target Property** **NEAR 7800 BEVERLY BLVD** **N/A**
**LOS ANGELES, CA 90036**

**Site 5 of 18 in cluster A**

**Actual: 190 ft.**

CHMIRS:

| | |
|---|---|
| OES Incident Number: | 7518 |
| OES notification: | Not reported |
| OES Date: | 4/6/1993 |
| OES Time: | 09:00:00 AM |
| **Date Completed:** | **Not reported** |
| Property Use: | Not reported |
| Agency Id Number: | Not reported |

**(Continued)** **S105631310**

| | |
|---|---|
| Agency Incident Number: | Not reported |
| Time Notified: | Not reported |
| Time Completed: | Not reported |
| Surrounding Area: | Not reported |
| Estimated Temperature: | Not reported |
| Property Management: | Not reported |
| More Than Two Substances Involved?: | Not reported |
| Resp Agncy Personel # Of Decontaminated: | Not reported |
| Responding Agency Personel # Of Injuries: | Not reported |
| Responding Agency Personel # Of Fatalities: | Not reported |
| Others Number Of Decontaminated: | Not reported |
| Others Number Of Injuries: | Not reported |
| Others Number Of Fatalities: | Not reported |
| Vehicle Make/year: | Not reported |
| Vehicle License Number: | Not reported |
| Vehicle State: | Not reported |
| Vehicle Id Number: | Not reported |
| CA DOT PUC/ICC Number: | Not reported |
| Company Name: | Not reported |
| Reporting Officer Name/ID: | Not reported |
| Report Date: | Not reported |
| Facility Telephone: | Not reported |
| Waterway Involved: | Not reported |
| Waterway: | UNKNOWN |
| Spill Site: | Not reported |
| Cleanup By: | UNKNOWN |
| Containment: | Not reported |
| What Happened: | Not reported |
| Type: | CHEMICAL |
| Measure: | Not reported |
| Other: | Not reported |
| Date/Time: | Not reported |
| Year: | 1993 |
| Agency: | CBS INC |
| Incident Date: | UNK. |
| Admin Agency: | Not reported |
| Amount: | UNKNOWN |
| Contained: | Not reported |
| Site Type: | Not reported |
| E Date: | Not reported |
| Substance: | UNDENTIFIED HYDROCARBONS |
| Unknown: | Not reported |
| Substance #2: | Not reported |
| Substance #3: | Not reported |
| Evacuations: | UNKNOWN |
| Number of Injuries: | UNKNOWN |
| Number of Fatalities: | UNKNOWN |
| #1 Pipeline: | Not reported |
| #2 Pipeline: | Not reported |
| #3 Pipeline: | Not reported |
| #1 Vessel >= 300 Tons: | Not reported |
| #2 Vessel >= 300 Tons: | Not reported |
| #3 Vessel >= 300 Tons: | Not reported |
| Evacs: | Not reported |
| Injuries: | Not reported |
| Fatals: | Not reported |
| Comments: | Not reported |

**(Continued)** **S105631310**

Description: STANDING SURFACE WATER IN DITCH REVEALED SOME TYPE OF HYDROCARBON

---

**A6** **CBS, INC** **HIST FTTS** **1008176856**
**Target** **7800 BEVERLY BLVD** **N/A**
**Property** **LOS ANGELES, CA 90036**

**Site 6 of 18 in cluster A**

**Actual:** **190 ft.**

HIST FTTS:

| | |
|---|---|
| Case Number: | Not reported |
| Docket Number: | 09-88-0004 |
| Complaint Issue Date: | 11/05/1987 |
| Abatement Amount: | 0.0000 |
| Proposed Penalty: | 10000.0000 |
| Final Assessment: | 4250.0000 |
| Final Order Date: | 08/05/1988 |
| Close Date: | / / |
| Violations(s): | PCB, Storage |

---

**A7** **CBS CORPORATION** **ENF** **S109439164**
**Target** **7800 BEVERLY BOULEVARD** **CIWQS** **N/A**
**Property** **LOS ANGELES, CA 90036**

**Site 7 of 18 in cluster A**

**Actual:** **190 ft.**

ENF:

| | |
|---|---|
| Region: | 4 |
| Facility Id: | 213574 |
| Agency Name: | CBS Corporation |
| Place Type: | Service/Commercial |
| Place Subtype: | Service/Commercial Site, NEC |
| Facility Type: | All other facilities |
| Agency Type: | Privately-Owned Business |
| # Of Agencies: | 1 |
| Place Latitude: | 34.076106000000 |
| Place Longitude: | -118.359431 |
| SIC Code 1: | 4833 |
| SIC Desc 1: | Television Broadcasting Stations |
| SIC Code 2: | Not reported |
| SIC Desc 2: | Not reported |
| SIC Code 3: | Not reported |
| SIC Desc 3: | Not reported |
| NAICS Code 1: | Not reported |
| NAICS Desc 1: | Not reported |
| NAICS Code 2: | Not reported |
| NAICS Desc 2: | Not reported |
| NAICS Code 3: | Not reported |
| NAICS Desc 3: | Not reported |
| # Of Places: | 1 |
| Source Of Facility: | Reg Meas |
| Design Flow: | 2.99999999 |
| Threat To Water Quality: | 3 |
| Complexity: | Not reported |
| Pretreatment: | X - Facility is not a POTW |

**CBS CORPORATION (Continued)** **S109439164**

| | |
|---|---|
| Facility Waste Type: | Miscellaneous |
| Facility Waste Type 2: | Not reported |
| Facility Waste Type 3: | Not reported |
| Facility Waste Type 4: | Not reported |
| Program: | NPDNONMUNIPRCS |
| Program Category1: | NPDESWW |
| Program Category2: | Not reported |
| # Of Programs: | 1 |
| WDID: | 4B196000096 |
| Reg Measure Id: | 193273 |
| Reg Measure Type: | Enrollee - NPDES |
| Region: | 4 |
| Order #: | R4-2008-0032 |
| Npdes# CA#: | CAG994004 |
| Major-Minor: | Minor |
| Npdes Type: | OTH |
| Reclamation: | N - No |
| Dredge Fill Fee: | Not reported |
| 301H: | Not reported |
| Application Fee Amt Received: | 1000 |
| Status: | Historical |
| Status Date: | 03/25/2016 |
| Effective Date: | 05/17/1993 |
| Expiration/Review Date: | 06/05/2013 |
| Termination Date: | 09/30/2015 |
| WDR Review - Amend: | Not reported |
| WDR Review - Revise/Renew: | Not reported |
| WDR Review - Rescind: | Not reported |
| WDR Review - No Action Required: | Not reported |
| WDR Review - Pending: | Not reported |
| WDR Review - Planned: | Not reported |
| Status Enrollee: | N |
| Individual/General: | I |
| Fee Code: | 62 - Treatment system to meet priority pollutant limit Category 1 |
| Direction/Voice: | Passive |
| Enforcement Id(EID): | 405351 |
| Region: | 4 |
| Order / Resolution Number: | Not reported |
| Enforcement Action Type: | Notice of Violation |
| Effective Date: | 11/12/2013 |
| Adoption/Issuance Date: | 11/12/2013 |
| Achieve Date: | Not reported |
| Termination Date: | 11/26/2013 |
| ACL Issuance Date: | Not reported |
| EPL Issuance Date: | Not reported |
| Status: | Historical |
| Title: | NOV 11/12/2013 for CBS Corporation |
| Description: | Not reported |
| Program: | NPDNONMUNIPRCS |
| Latest Milestone Completion Date: | 2013-11-26 |
| # Of Programs1: | 1 |
| Total Assessment Amount: | 0 |
| Initial Assessed Amount: | 0 |
| Liability $ Amount: | 0 |
| Project $ Amount: | 0 |
| Liability $ Paid: | 0 |
| Project $ Completed: | 0 |

**CBS CORPORATION (Continued)** **S109439164**

| | |
|---|---|
| Total $ Paid/Completed Amount: | 0 |
| Region: | 4 |
| Facility Id: | 213574 |
| Agency Name: | CBS Corporation |
| Place Type: | Service/Commercial |
| Place Subtype: | Service/Commercial Site, NEC |
| Facility Type: | All other facilities |
| Agency Type: | Privately-Owned Business |
| # Of Agencies: | 1 |
| Place Latitude: | 34.076106000000 |
| Place Longitude: | -118.359431 |
| SIC Code 1: | 4833 |
| SIC Desc 1: | Television Broadcasting Stations |
| SIC Code 2: | Not reported |
| SIC Desc 2: | Not reported |
| SIC Code 3: | Not reported |
| SIC Desc 3: | Not reported |
| NAICS Code 1: | Not reported |
| NAICS Desc 1: | Not reported |
| NAICS Code 2: | Not reported |
| NAICS Desc 2: | Not reported |
| NAICS Code 3: | Not reported |
| NAICS Desc 3: | Not reported |
| # Of Places: | 1 |
| Source Of Facility: | Reg Meas |
| Design Flow: | 2.99999999 |
| Threat To Water Quality: | 3 |
| Complexity: | Not reported |
| Pretreatment: | X - Facility is not a POTW |
| Facility Waste Type: | Miscellaneous |
| Facility Waste Type 2: | Not reported |
| Facility Waste Type 3: | Not reported |
| Facility Waste Type 4: | Not reported |
| Program: | NPDNONMUNIPRCS |
| Program Category1: | NPDESWW |
| Program Category2: | Not reported |
| # Of Programs: | 1 |
| WDID: | 4B196000096 |
| Reg Measure Id: | 193273 |
| Reg Measure Type: | Enrollee - NPDES |
| Region: | 4 |
| Order #: | R4-2008-0032 |
| Npdes# CA#: | CAG994004 |
| Major-Minor: | Minor |
| Npdes Type: | OTH |
| Reclamation: | N - No |
| Dredge Fill Fee: | Not reported |
| 301H: | Not reported |
| Application Fee Amt Received: | 1000 |
| Status: | Historical |
| Status Date: | 03/25/2016 |
| Effective Date: | 05/17/1993 |
| Expiration/Review Date: | 06/05/2013 |
| Termination Date: | 09/30/2015 |
| WDR Review - Amend: | Not reported |
| WDR Review - Revise/Renew: | Not reported |

**CBS CORPORATION (Continued)** **S109439164**

| | |
|---|---|
| WDR Review - Rescind: | Not reported |
| WDR Review - No Action Required: | Not reported |
| WDR Review - Pending: | Not reported |
| WDR Review - Planned: | Not reported |
| Status Enrollee: | N |
| Individual/General: | I |
| Fee Code: | 62 - Treatment system to meet priority pollutant limit Category 1 |
| Direction/Voice: | Passive |
| Enforcement Id(EID): | 391767 |
| Region: | 4 |
| Order / Resolution Number: | Not reported |
| Enforcement Action Type: | Notice of Violation |
| Effective Date: | 06/28/2013 |
| Adoption/Issuance Date: | 06/28/2013 |
| Achieve Date: | Not reported |
| Termination Date: | 06/28/2013 |
| ACL Issuance Date: | Not reported |
| EPL Issuance Date: | Not reported |
| Status: | Historical |
| Title: | NOV 06/28/2013 for CBS Corporation |
| Description: | Not reported |
| Program: | NPDNONMUNIPRCS |
| Latest Milestone Completion Date: | Not reported |
| # Of Programs1: | 1 |
| Total Assessment Amount: | 0 |
| Initial Assessed Amount: | 0 |
| Liability $ Amount: | 0 |
| Project $ Amount: | 0 |
| Liability $ Paid: | 0 |
| Project $ Completed: | 0 |
| Total $ Paid/Completed Amount: | 0 |

| | |
|---|---|
| Region: | 4 |
| Facility Id: | 213574 |
| Agency Name: | CBS Corporation |
| Place Type: | Service/Commercial |
| Place Subtype: | Service/Commercial Site, NEC |
| Facility Type: | All other facilities |
| Agency Type: | Privately-Owned Business |
| # Of Agencies: | 1 |
| Place Latitude: | 34.076106000000 |
| Place Longitude: | -118.359431 |
| SIC Code 1: | 4833 |
| SIC Desc 1: | Television Broadcasting Stations |
| SIC Code 2: | Not reported |
| SIC Desc 2: | Not reported |
| SIC Code 3: | Not reported |
| SIC Desc 3: | Not reported |
| NAICS Code 1: | Not reported |
| NAICS Desc 1: | Not reported |
| NAICS Code 2: | Not reported |
| NAICS Desc 2: | Not reported |
| NAICS Code 3: | Not reported |
| NAICS Desc 3: | Not reported |
| # Of Places: | 1 |
| Source Of Facility: | Reg Meas |
| Design Flow: | 2.99999999 |

**CBS CORPORATION (Continued)** **S109439164**

| | |
|---|---|
| Threat To Water Quality: | 3 |
| Complexity: | Not reported |
| Pretreatment: | X - Facility is not a POTW |
| Facility Waste Type: | Miscellaneous |
| Facility Waste Type 2: | Not reported |
| Facility Waste Type 3: | Not reported |
| Facility Waste Type 4: | Not reported |
| Program: | NPDNONMUNIPRCS |
| Program Category1: | NPDESWW |
| Program Category2: | Not reported |
| # Of Programs: | 1 |
| WDID: | 4B196000096 |
| Reg Measure Id: | 193273 |
| Reg Measure Type: | Enrollee - NPDES |
| Region: | 4 |
| Order #: | R4-2008-0032 |
| Npdes# CA#: | CAG994004 |
| Major-Minor: | Minor |
| Npdes Type: | OTH |
| Reclamation: | N - No |
| Dredge Fill Fee: | Not reported |
| 301H: | Not reported |
| Application Fee Amt Received: | 1000 |
| Status: | Historical |
| Status Date: | 03/25/2016 |
| Effective Date: | 05/17/1993 |
| Expiration/Review Date: | 06/05/2013 |
| Termination Date: | 09/30/2015 |
| WDR Review - Amend: | Not reported |
| WDR Review - Revise/Renew: | Not reported |
| WDR Review - Rescind: | Not reported |
| WDR Review - No Action Required: | Not reported |
| WDR Review - Pending: | Not reported |
| WDR Review - Planned: | Not reported |
| Status Enrollee: | N |
| Individual/General: | I |
| Fee Code: | 62 - Treatment system to meet priority pollutant limit Category 1 |
| Direction/Voice: | Passive |
| Enforcement Id(EID): | 375475 |
| Region: | 4 |
| Order / Resolution Number: | R4-2010-0124-M |
| Enforcement Action Type: | Admin Civil Liability |
| Effective Date: | 08/03/2010 |
| Adoption/Issuance Date: | 01/20/2011 |
| Achieve Date: | Not reported |
| Termination Date: | 01/20/2011 |
| ACL Issuance Date: | Not reported |
| EPL Issuance Date: | 08/03/2010 |
| Status: | Historical |
| Title: | EPL No. R4-2010-0124-M 08/03/2010 for CBS Corporation CI 7275 |
| Description: | EPL No. R4-2010-0124-M 08/03/2010 for CBS Corporation CI 7275 in the amount $6,000 for 2 effluent limit violations (2 serious). |
| Program: | NPDNONMUNIPRCS |
| Latest Milestone Completion Date: | 2010-11-02 |
| # Of Programs1: | 1 |
| Total Assessment Amount: | 6000 |

**CBS CORPORATION (Continued)** **S109439164**

| | |
|---|---|
| Initial Assessed Amount: | 6000 |
| Liability $ Amount: | 6000 |
| Project $ Amount: | 0 |
| Liability $ Paid: | 6000 |
| Project $ Completed: | 0 |
| Total $ Paid/Completed Amount: | 6000 |

CIWQS:

| | |
|---|---|
| Agency: | CBS Corporation |
| Agency Address: | 7800 Beverly Boulevard, Los Angeles, CA 90036 |
| Place/Project Type: | Service/Commercial Site, NEC |
| SIC/NAICS: | 4833 |
| Region: | 4 |
| Program: | NPDNONMUNIPRCS |
| Regulatory Measure Status: | Historical |
| Regulatory Measure Type: | Enrollee - NPDES |
| Order Number: | R4-2008-0032 |
| WDID: | 4B196000096 |
| NPDES Number: | CAG994004 |
| Adoption Date: | Not reported |
| Effective Date: | 05/17/1993 |
| Termination Date: | 09/30/2015 |
| Expiration/Review Date: | 06/05/2013 |
| Design Flow: | 0.03 |
| Major/Minor: | Minor |
| Complexity: | Not reported |
| TTWQ: | 3 |
| Enforcement Actions within 5 years: | 1 |
| Violations within 5 years: | 1 |
| Latitude: | 34.076106 |
| Longitude: | -118.359431 |

---

**A8** **CBS TELEVISION CITY** **RGA LUST** **S114593380**
**Target** **7800 BEVERLY BLVD** **N/A**
**Property** **LOS ANGELES, CA**

**Site 8 of 18 in cluster A**

**Actual:** **190 ft.**

RGA LUST:

| | | |
|---|---|---|
| 2012 | CBS TELEVISION CITY | 7800 BEVERLY BLVD |
| 2011 | CBS TELEVISION CITY | 7800 BEVERLY BLVD |
| 2010 | CBS TELEVISION CITY | 7800 BEVERLY BLVD |
| 2009 | CBS TELEVISION CITY | 7800 BEVERLY BLVD |
| 2008 | CBS TELEVISION CITY | 7800 BEVERLY BLVD |
| 2007 | CBS TELEVISION CITY | 7800 BEVERLY BLVD |
| 2006 | CBS TELEVISION CITY | 7800 BEVERLY BLVD |
| 2005 | CBS TELEVISION CITY | 7800 BEVERLY BLVD |
| 2004 | CBS TELEVISION CITY | 7800 BEVERLY BLVD |
| 2003 | CBS TELEVISION CITY | 7800 BEVERLY BLVD |
| 2002 | CBS TELEVISION CITY | 7800 BEVERLY BLVD |
| 2001 | CBS TELEVISION CITY | 7800 BEVERLY BLVD |
| 2000 | CBS TELEVISION CITY | 7800 BEVERLY BLVD |

**A9** **CBS,INC** **FTTS** **1010002071**
**Target** **7800 BEVERLY BLVD** **N/A**
**Property** **LOS ANGELES, CA 90036**

**Site 9 of 18 in cluster A**

**Actual:** **190 ft.**

FTTS INSP:

| | |
|---|---|
| Inspection Number: | 19870526CA001 1 |
| Region: | 09 |
| Inspection Date: | 05/26/87 |
| Inspector: | BERMAN |
| Violation occurred: | Yes |
| Investigation Type: | Section 6 PCB State Conducted |
| Investigation Reason: | Neutral Scheme, Region |
| Legislation Code: | TSCA |
| Facility Function: | User |

---

**A10** **CBS, INC** **FTTS** **1010002070**
**Target** **7800 BEVERLY BLVD** **N/A**
**Property** **LOS ANGELES, CA 90036**

**Site 10 of 18 in cluster A**

**Actual:** **190 ft.**

FTTS:

| | |
|---|---|
| Case Number: | Not reported |
| Docket Number: | 09-88-0004 |
| Complaint Issue Date: | 11/05/87 |
| Abatement Amount: | 0.0000 |
| Proposed Penalty: | 10000.0000 |
| Final Assessment: | 4250.0000 |
| Final Order Date: | 08/05/88 |
| Close Date: | / / |
| Violations(s): | PCB, Storage |

---

**A11** **CBS, TELEVISION CITY** **RGA LUST** **S114593382**
**Target** **7800 BEVERLY BLVD** **N/A**
**Property** **LOS ANGELES, CA**

**Site 11 of 18 in cluster A**

**Actual:** **190 ft.**

RGA LUST:

| | | |
|---|---|---|
| 1995 | CBS, TELEVISION CITY | 7800 BEVERLY BLVD |
| 1994 | CBS, TELEVISION CITY | 7800 BEVERLY BLVD |
| 1993 | CBS, TELEVISION CITY | 7800 BEVERLY BLVD |

**A12**
**Target Property**
**CBS INC**
**7800 BEVERLY BLVD**
**LOS ANGELES, CA 90036**

Database(s): **FINDS**
EDR ID Number: **1004442548**
EPA ID Number: **N/A**

**Site 12 of 18 in cluster A**

**Actual: 190 ft.**

FINDS:

Registry ID: 110010479516

Environmental Interest/Information System
NCDB (National Compliance Data Base) supports implementation of the Federal Insecticide, Fungicide, and Rodenticide Act (FIFRA) and the Toxic Substances Control Act (TSCA). The system tracks inspections in regions and states with cooperative agreements, enforcement actions, and settlements.

HAZARDOUS AIR POLLUTANT MAJOR

STATE MASTER

ELECTRIC GENERATOR

Click this hyperlink while viewing on your computer to access additional FINDS: detail in the EDR Site Report.

---

**A13**
**Target Property**
**CBS STUDIOS**
**7800 BEVERLY BL**
**LOS ANGELES, CA 90036**

Database(s): **LUST, HIST UST, CHMIRS, EMI**
EDR ID Number: **U001561418**
EPA ID Number: **N/A**

**Site 13 of 18 in cluster A**

**Actual: 190 ft.**

LUST REG 4:

| | | |
|---|---|---|
| Region: | 4 | |
| Regional Board: | 04 | |
| County: | Los Angeles | |
| Facility Id: | 900360089 | |
| Status: | Case Closed | |
| Substance: | Diesel | |
| Substance Quantity: | Not reported | |
| Local Case No: | Not reported | |
| Case Type: | Groundwater | |
| Abatement Method Used at the Site: | | EDET |
| Global ID: | T0603700889 | |
| W Global ID: | Not reported | |
| Staff: | CEC | |
| Local Agency: | 19050 | |
| Cross Street: | GENESEE AVE | |
| Enforcement Type: | Not reported | |
| Date Leak Discovered: | 11/13/1987 | |
| Date Leak First Reported: | | 5/9/1990 |
| Date Leak Record Entered: | 5/16/1990 | |
| Date Confirmation Began: | 5/9/1990 | |
| Date Leak Stopped: | Not reported | |
| Date Case Last Changed on Database: | | 2/4/1998 |
| Date the Case was Closed: | | 9/17/1998 |
| How Leak Discovered: | OM | |
| How Leak Stopped: | Not reported | |
| Cause of Leak: | UNK | |

**CBS STUDIOS (Continued)** **U001561418**

| | | |
|---|---|---|
| Leak Source: | Tank | |
| Operator: | Not reported | |
| Water System: | Not reported | |
| Well Name: | Not reported | |
| Approx. Dist To Production Well (ft): | | 7968.651235996145687417852384 |
| Source of Cleanup Funding: | | Tank |
| Preliminary Site Assessment Workplan Submitted: | | Not reported |
| Preliminary Site Assessment Began: | | 5/11/1993 |
| Pollution Characterization Began: | | 12/1/1993 |
| Remediation Plan Submitted: | | Not reported |
| Remedial Action Underway: | | Not reported |
| Post Remedial Action Monitoring Began: | | Not reported |
| Enforcement Action Date: | | Not reported |
| Historical Max MTBE Date: | | 1/1/1965 |
| Hist Max MTBE Conc in Groundwater: | | 600 |
| Hist Max MTBE Conc in Soil: | | 6280 |
| Significant Interim Remedial Action Taken: | | Not reported |
| GW Qualifier: | Not reported | |
| Soil Qualifier: | Not reported | |
| Organization: | Not reported | |
| Owner Contact: | Not reported | |
| Responsible Party: | CBS INC. TELEVISION CITY | |
| RP Address: | 7800 BEVERLY BLVD, LOS ANGELES CA 90036 | |
| Program: | LUST | |
| Lat/Long: | 34.0759397 / -1 | |
| Local Agency Staff: | PEJ | |
| Beneficial Use: | Not reported | |
| Priority: | LOP/LOW - MINOR OR NO POTENTIAL WATER RESOURCE IMPACT | |
| Cleanup Fund Id: | Not reported | |
| Suspended: | Not reported | |
| Assigned Name: | Not reported | |
| Summary: | 7718 BEVERLY BLVD. CONDUCTING GW MONITORING AND SAMPLING FOR ONSITE AND OFFSITE WELLS AT CBS FACILITY. | PROGRAM |

HIST UST:

| | |
|---|---|
| File Number: | 00026A87 |
| URL: | http://geotracker.waterboards.ca.gov/ustpdfs/pdf/00026A87.pdf |
| Region: | STATE |
| Facility ID: | 00000066198 |
| Facility Type: | Other |
| Other Type: | TV PRODUCTION |
| Contact Name: | LEO GREGORY |
| Telephone: | 2138522461 |
| Owner Name: | CBS, INC. ATTN: DIRECTOR, FAC |
| Owner Address: | 7800 BEVERLY BLVD. |
| Owner City,St,Zip: | LOS ANGELES, CA 90036 |
| Total Tanks: | 0003 |
| | |
| Tank Num: | 001 |
| Container Num: | #1 |
| Year Installed: | 1952 |
| Tank Capacity: | 00001000 |
| Tank Used for: | WASTE |
| Type of Fuel: | 4 |
| Container Construction Thickness: | X |
| Leak Detection: | Stock Inventor, None |

**CBS STUDIOS (Continued)** **U001561418**

| | |
|---|---|
| Tank Num: | 002 |
| Container Num: | #2 |
| Year Installed: | 1952 |
| Tank Capacity: | 00008000 |
| Tank Used for: | PRODUCT |
| Type of Fuel: | DIESEL |
| Container Construction Thickness: | Not reported |
| Leak Detection: | Stock Inventor |

| | |
|---|---|
| Tank Num: | 003 |
| Container Num: | #3 |
| Year Installed: | 1952 |
| Tank Capacity: | 00008000 |
| Tank Used for: | PRODUCT |
| Type of Fuel: | DIESEL |
| Container Construction Thickness: | Not reported |
| Leak Detection: | Stock Inventor |

Click here for Geo Tracker PDF:

CHMIRS:

| | |
|---|---|
| OES Incident Number: | 2-0382 |
| OES notification: | 01/20/2002 |
| OES Date: | Not reported |
| OES Time: | Not reported |
| **Date Completed:** | **Not reported** |
| Property Use: | Not reported |
| Agency Id Number: | Not reported |
| Agency Incident Number: | Not reported |
| Time Notified: | Not reported |
| Time Completed: | Not reported |
| Surrounding Area: | Not reported |
| Estimated Temperature: | Not reported |
| Property Management: | Not reported |
| More Than Two Substances Involved?: | Not reported |
| Resp Agncy Personel # Of Decontaminated: | Not reported |
| Responding Agency Personel # Of Injuries: | Not reported |
| Responding Agency Personel # Of Fatalities: | Not reported |
| Others Number Of Decontaminated: | Not reported |
| Others Number Of Injuries: | Not reported |
| Others Number Of Fatalities: | Not reported |
| Vehicle Make/year: | Not reported |
| Vehicle License Number: | Not reported |
| Vehicle State: | Not reported |
| Vehicle Id Number: | Not reported |
| CA DOT PUC/ICC Number: | Not reported |
| Company Name: | Not reported |
| Reporting Officer Name/ID: | Not reported |
| Report Date: | Not reported |
| Facility Telephone: | Not reported |
| Waterway Involved: | Yes |
| Waterway: | Ballona Creek |
| Spill Site: | Not reported |
| Cleanup By: | Reporting Party |
| Containment: | Not reported |
| What Happened: | Not reported |
| Type: | Not reported |

**CBS STUDIOS (Continued)** **U001561418**

| | |
|---|---|
| Measure: | Not reported |
| Other: | Not reported |
| Date/Time: | Not reported |
| Year: | 2002 |
| Agency: | City of Los Angeles |
| Incident Date: | 1/20/200212:00:00 AM |
| Admin Agency: | Los Angeles City Fire Department |
| Amount: | Not reported |
| Contained: | Yes |
| Site Type: | Road |
| E Date: | Not reported |
| Substance: | Sewage |
| Gallons: | 4643 |
| Unknown: | 0 |
| Substance #2: | Not reported |
| Substance #3: | Not reported |
| Evacuations: | 0 |
| Number of Injuries: | 0 |
| Number of Fatalities: | 0 |
| #1 Pipeline: | Not reported |
| #2 Pipeline: | Not reported |
| #3 Pipeline: | Not reported |
| #1 Vessel >= 300 Tons: | Not reported |
| #2 Vessel >= 300 Tons: | Not reported |
| #3 Vessel >= 300 Tons: | Not reported |
| Evacs: | Not reported |
| Injuries: | Not reported |
| Fatals: | Not reported |
| Comments: | Not reported |
| Description: | A grease blockage in line caused overflow. |

EMI:

| | |
|---|---|
| Year: | 1990 |
| County Code: | 19 |
| Air Basin: | SC |
| Facility ID: | 54167 |
| Air District Name: | SC |
| SIC Code: | 3398 |
| Air District Name: | SOUTH COAST AQMD |
| Community Health Air Pollution Info System: | Not reported |
| Consolidated Emission Reporting Rule: | Not reported |
| Total Organic Hydrocarbon Gases Tons/Yr: | 75 |
| Reactive Organic Gases Tons/Yr: | 7 |
| Carbon Monoxide Emissions Tons/Yr: | 31 |
| NOX - Oxides of Nitrogen Tons/Yr: | 7 |
| SOX - Oxides of Sulphur Tons/Yr: | 0 |
| Particulate Matter Tons/Yr: | 0 |
| Part. Matter 10 Micrometers and Smllr Tons/Yr: | 0 |

| | |
|---|---|
| Year: | 1993 |
| County Code: | 19 |
| Air Basin: | SC |
| Facility ID: | 54167 |
| Air District Name: | SC |
| SIC Code: | 3398 |
| Air District Name: | SOUTH COAST AQMD |
| Community Health Air Pollution Info System: | Not reported |

**CBS STUDIOS (Continued)** **U001561418**

| | |
|---|---|
| Consolidated Emission Reporting Rule: | Not reported |
| Total Organic Hydrocarbon Gases Tons/Yr: | 37 |
| Reactive Organic Gases Tons/Yr: | 3 |
| Carbon Monoxide Emissions Tons/Yr: | 28 |
| NOX - Oxides of Nitrogen Tons/Yr: | 6 |
| SOX - Oxides of Sulphur Tons/Yr: | 0 |
| Particulate Matter Tons/Yr: | 0 |
| Part. Matter 10 Micrometers and Smllr Tons/Yr: | 0 |

| | |
|---|---|
| Year: | 1995 |
| County Code: | 19 |
| Air Basin: | SC |
| Facility ID: | 54167 |
| Air District Name: | SC |
| SIC Code: | 3398 |
| Air District Name: | SOUTH COAST AQMD |
| Community Health Air Pollution Info System: | Not reported |
| Consolidated Emission Reporting Rule: | Not reported |
| Total Organic Hydrocarbon Gases Tons/Yr: | 37 |
| Reactive Organic Gases Tons/Yr: | 3 |
| Carbon Monoxide Emissions Tons/Yr: | 28 |
| NOX - Oxides of Nitrogen Tons/Yr: | 6 |
| SOX - Oxides of Sulphur Tons/Yr: | 0 |
| Particulate Matter Tons/Yr: | 0 |
| Part. Matter 10 Micrometers and Smllr Tons/Yr: | 0 |

| | |
|---|---|
| Year: | 1996 |
| County Code: | 19 |
| Air Basin: | SC |
| Facility ID: | 54167 |
| Air District Name: | SC |
| SIC Code: | 3398 |
| Air District Name: | SOUTH COAST AQMD |
| Community Health Air Pollution Info System: | Not reported |
| Consolidated Emission Reporting Rule: | Not reported |
| Total Organic Hydrocarbon Gases Tons/Yr: | 210 |
| Reactive Organic Gases Tons/Yr: | 19 |
| Carbon Monoxide Emissions Tons/Yr: | 24 |
| NOX - Oxides of Nitrogen Tons/Yr: | 31 |
| SOX - Oxides of Sulphur Tons/Yr: | 0 |
| Particulate Matter Tons/Yr: | 0 |
| Part. Matter 10 Micrometers and Smllr Tons/Yr: | 0 |

| | |
|---|---|
| Year: | 1997 |
| County Code: | 19 |
| Air Basin: | SC |
| Facility ID: | 54167 |
| Air District Name: | SC |
| SIC Code: | 3398 |
| Air District Name: | SOUTH COAST AQMD |
| Community Health Air Pollution Info System: | Not reported |
| Consolidated Emission Reporting Rule: | Not reported |
| Total Organic Hydrocarbon Gases Tons/Yr: | 156 |
| Reactive Organic Gases Tons/Yr: | 14 |
| Carbon Monoxide Emissions Tons/Yr: | 22 |
| NOX - Oxides of Nitrogen Tons/Yr: | 5 |
| SOX - Oxides of Sulphur Tons/Yr: | 0 |

**CBS STUDIOS (Continued)** **U001561418**

| | |
|---|---|
| Particulate Matter Tons/Yr: | 0 |
| Part. Matter 10 Micrometers and Smllr Tons/Yr: | 0 |
| Year: | 1998 |
| County Code: | 19 |
| Air Basin: | SC |
| Facility ID: | 54167 |
| Air District Name: | SC |
| SIC Code: | 3398 |
| Air District Name: | SOUTH COAST AQMD |
| Community Health Air Pollution Info System: | Not reported |
| Consolidated Emission Reporting Rule: | Not reported |
| Total Organic Hydrocarbon Gases Tons/Yr: | 193 |
| Reactive Organic Gases Tons/Yr: | 18 |
| Carbon Monoxide Emissions Tons/Yr: | 22 |
| NOX - Oxides of Nitrogen Tons/Yr: | 5 |
| SOX - Oxides of Sulphur Tons/Yr: | 0 |
| Particulate Matter Tons/Yr: | 0 |
| Part. Matter 10 Micrometers and Smllr Tons/Yr: | 0 |
| Year: | 1999 |
| County Code: | 19 |
| Air Basin: | SC |
| Facility ID: | 54167 |
| Air District Name: | SC |
| SIC Code: | 3398 |
| Air District Name: | SOUTH COAST AQMD |
| Community Health Air Pollution Info System: | Not reported |
| Consolidated Emission Reporting Rule: | Not reported |
| Total Organic Hydrocarbon Gases Tons/Yr: | 156 |
| Reactive Organic Gases Tons/Yr: | 14 |
| Carbon Monoxide Emissions Tons/Yr: | 22 |
| NOX - Oxides of Nitrogen Tons/Yr: | 5 |
| SOX - Oxides of Sulphur Tons/Yr: | 0 |
| Particulate Matter Tons/Yr: | 0 |
| Part. Matter 10 Micrometers and Smllr Tons/Yr: | 0 |
| Year: | 2000 |
| County Code: | 19 |
| Air Basin: | SC |
| Facility ID: | 54167 |
| Air District Name: | SC |
| SIC Code: | 3398 |
| Air District Name: | SOUTH COAST AQMD |
| Community Health Air Pollution Info System: | Not reported |
| Consolidated Emission Reporting Rule: | Not reported |
| Total Organic Hydrocarbon Gases Tons/Yr: | 156 |
| Reactive Organic Gases Tons/Yr: | 14 |
| Carbon Monoxide Emissions Tons/Yr: | 22 |
| NOX - Oxides of Nitrogen Tons/Yr: | 5 |
| SOX - Oxides of Sulphur Tons/Yr: | 0 |
| Particulate Matter Tons/Yr: | 0 |
| Part. Matter 10 Micrometers and Smllr Tons/Yr: | 0 |
| Year: | 2001 |
| County Code: | 19 |
| Air Basin: | SC |

**CBS STUDIOS (Continued)** **U001561418**

| | |
|---|---|
| Facility ID: | 54167 |
| Air District Name: | SC |
| SIC Code: | 3398 |
| Air District Name: | SOUTH COAST AQMD |
| Community Health Air Pollution Info System: | Not reported |
| Consolidated Emission Reporting Rule: | B |
| Total Organic Hydrocarbon Gases Tons/Yr: | 156 |
| Reactive Organic Gases Tons/Yr: | 14 |
| Carbon Monoxide Emissions Tons/Yr: | 22 |
| NOX - Oxides of Nitrogen Tons/Yr: | 5 |
| SOX - Oxides of Sulphur Tons/Yr: | 0 |
| Particulate Matter Tons/Yr: | 0 |
| Part. Matter 10 Micrometers and Smllr Tons/Yr: | 0 |

---

**A14** **TELEVISION CITY CO-GEN** **HAZNET** **S113167117**
**Target** **7800 BEVERLY** **N/A**
**Property** **LOS ANGELES, CA 90036**

**Site 14 of 18 in cluster A**

**Actual:** **190 ft.**

HAZNET:

| | |
|---|---|
| envid: | S113167117 |
| Year: | 2001 |
| GEPAID: | CAL921964685 |
| Contact: | -- |
| Telephone: | 3236558942 |
| Mailing Name: | Not reported |
| Mailing Address: | 7800 BEVERLY BLVD |
| Mailing City,St,Zip: | LOS ANGELES, CA 900362165 |
| Gen County: | Not reported |
| TSD EPA ID: | CAT000613935 |
| TSD County: | Not reported |
| Waste Category: | Aqueous solution with total organic residues less than 10 percent |
| Disposal Method: | Transfer Station |
| Tons: | 0.06 |
| Cat Decode: | Not reported |
| Method Decode: | Not reported |
| Facility County: | Los Angeles |

| | |
|---|---|
| envid: | S113167117 |
| Year: | 1999 |
| GEPAID: | CAL921964685 |
| Contact: | AMERICAN ENERGY SOLUTIONS |
| Telephone: | 8167561166 |
| Mailing Name: | Not reported |
| Mailing Address: | 7800 BEVERLY BLVD |
| Mailing City,St,Zip: | LOS ANGELES, CA 900362165 |
| Gen County: | Not reported |
| TSD EPA ID: | CAT000613935 |
| TSD County: | Not reported |
| Waste Category: | Aqueous solution with total organic residues less than 10 percent |
| Disposal Method: | Transfer Station |
| Tons: | .0333 |
| Cat Decode: | Not reported |
| Method Decode: | Not reported |
| Facility County: | Los Angeles |

**A15** **CBS TELEVISION** **HAZNET** **S113002163**
**Target** **7800 BEVERLY BLVD** **N/A**
**Property** **LOS ANGELES, CA 90036**

**Site 15 of 18 in cluster A**

**Actual:** **190 ft.**

HAZNET:

| | |
|---|---|
| envid: | S113002163 |
| Year: | 2016 |
| GEPAID: | CAD093350742 |
| Contact: | JEFF MAPES, DIRECTOR FAC OPS. |
| Telephone: | 3235752465 |
| Mailing Name: | Not reported |
| Mailing Address: | 7800 BEVERLY BLVD RM 95 |
| Mailing City,St,Zip: | LOS ANGELES, CA 900360000 |
| Gen County: | Los Angeles |
| TSD EPA ID: | CAD008302903 |
| TSD County: | Los Angeles |
| Waste Category: | Waste oil and mixed oil |
| Disposal Method: | Fuel Blending Prior To Energy Recovery At Another Site |
| Tons: | 0.38 |
| Cat Decode: | Waste oil and mixed oil |
| Method Decode: | Fuel Blending Prior To Energy Recovery At Another Site |
| Facility County: | Los Angeles |

| | |
|---|---|
| envid: | S113002163 |
| Year: | 2016 |
| GEPAID: | CAD093350742 |
| Contact: | JEFF MAPES, DIRECTOR FAC OPS. |
| Telephone: | 3235752465 |
| Mailing Name: | Not reported |
| Mailing Address: | 7800 BEVERLY BLVD RM 95 |
| Mailing City,St,Zip: | LOS ANGELES, CA 900360000 |
| Gen County: | Los Angeles |
| TSD EPA ID: | CAD008302903 |
| TSD County: | Los Angeles |
| Waste Category: | Unspecified solvent mixture |
| Disposal Method: | Fuel Blending Prior To Energy Recovery At Another Site |
| Tons: | 0.216 |
| Cat Decode: | Unspecified solvent mixture |
| Method Decode: | Fuel Blending Prior To Energy Recovery At Another Site |
| Facility County: | Los Angeles |

| | |
|---|---|
| envid: | S113002163 |
| Year: | 2016 |
| GEPAID: | CAD093350742 |
| Contact: | JEFF MAPES, DIRECTOR FAC OPS. |
| Telephone: | 3235752465 |
| Mailing Name: | Not reported |
| Mailing Address: | 7800 BEVERLY BLVD RM 95 |
| Mailing City,St,Zip: | LOS ANGELES, CA 900360000 |
| Gen County: | Los Angeles |
| TSD EPA ID: | AZR000515924 |
| TSD County: | 99 |
| Waste Category: | Unspecified organic liquid mixture |
| Disposal Method: | Storage, Bulking, And/Or Transfer Off Site--No Treatment/Reovery (H010-H129) Or (H131-H135) |
| Tons: | 0.287 |
| Cat Decode: | Unspecified organic liquid mixture |

**CBS TELEVISION (Continued)** **S113002163**

Method Decode: Storage, Bulking, And/Or Transfer Off Site--No Treatment/Reovery (H010-H129) Or (H131-H135)
Facility County: Los Angeles

envid: S113002163
Year: 2016
GEPAID: CAD093350742
Contact: JEFF MAPES, DIRECTOR FAC OPS.
Telephone: 3235752465
Mailing Name: Not reported
Mailing Address: 7800 BEVERLY BLVD RM 95
Mailing City,St,Zip: LOS ANGELES, CA 900360000
Gen County: Los Angeles
TSD EPA ID: AZR000515924
TSD County: 99
Waste Category: Off-specification, aged or surplus organics
Disposal Method: Storage, Bulking, And/Or Transfer Off Site--No Treatment/Reovery (H010-H129) Or (H131-H135)
Tons: 0.627
Cat Decode: Off-specification, aged or surplus organics
Method Decode: Storage, Bulking, And/Or Transfer Off Site--No Treatment/Reovery (H010-H129) Or (H131-H135)
Facility County: Los Angeles

envid: S113002163
Year: 2016
GEPAID: CAD093350742
Contact: JEFF MAPES, DIRECTOR FAC OPS.
Telephone: 3235752465
Mailing Name: Not reported
Mailing Address: 7800 BEVERLY BLVD RM 95
Mailing City,St,Zip: LOS ANGELES, CA 900360000
Gen County: Los Angeles
TSD EPA ID: AZR000515924
TSD County: 99
Waste Category: Latex waste
Disposal Method: Storage, Bulking, And/Or Transfer Off Site--No Treatment/Reovery (H010-H129) Or (H131-H135)
Tons: 2.2935
Cat Decode: Latex waste
Method Decode: Storage, Bulking, And/Or Transfer Off Site--No Treatment/Reovery (H010-H129) Or (H131-H135)
Facility County: Los Angeles

Click this hyperlink while viewing on your computer to access
203 additional CA_HAZNET: record(s) in the EDR Site Report.

---

**A16** **CBS** **HAZNET** **S112885410**
**Target** **7800 BEVERLY BLVD** **N/A**
**Property** **LOS ANGELES, CA 90036**

**Site 16 of 18 in cluster A**

**Actual:** **190 ft.**

HAZNET:
envid: S112885410
Year: 1997
GEPAID: CAC001364768
Contact: CBS

**CBS (Continued)** **S112885410**

| | |
|---|---|
| Telephone: | 2138522477 |
| Mailing Name: | Not reported |
| Mailing Address: | 7800 BEVERLY BLVD |
| Mailing City,St,Zip: | LOS ANGELES, CA 900360000 |
| Gen County: | Not reported |
| TSD EPA ID: | CAT080025711 |
| TSD County: | Not reported |
| Waste Category: | Aqueous solution with total organic residues less than 10 percent |
| Disposal Method: | Recycler |
| Tons: | .1459 |
| Cat Decode: | Not reported |
| Method Decode: | Not reported |
| Facility County: | Los Angeles |

| | |
|---|---|
| envid: | S112885410 |
| Year: | 1997 |
| GEPAID: | CAC001364768 |
| Contact: | CBS |
| Telephone: | 2138522477 |
| Mailing Name: | Not reported |
| Mailing Address: | 7800 BEVERLY BLVD |
| Mailing City,St,Zip: | LOS ANGELES, CA 900360000 |
| Gen County: | Not reported |
| TSD EPA ID: | CAT080025711 |
| TSD County: | Not reported |
| Waste Category: | Aqueous solution with total organic residues less than 10 percent |
| Disposal Method: | Not reported |
| Tons: | .1459 |
| Cat Decode: | Not reported |
| Method Decode: | Not reported |
| Facility County: | Los Angeles |

---

**A17** **CBS INC. TELEVISION CITY** **WDS** **S105255084**
**Target** **7800 BEVERLY BLVD** **N/A**
**Property** **LOS ANGELES, CA 90036**

**Site 17 of 18 in cluster A**

**Actual:** **190 ft.**

WDS:

| | |
|---|---|
| Facility ID: | Los Angeles River 196100007 |
| Facility Type: | Other - Does not fall into the category of Municipal/Domestic, Industrial, Agricultural or Solid Waste (Class I, II or III) |
| Facility Status: | Active - Any facility with a continuous or seasonal discharge that is under Waste Discharge Requirements. |
| NPDES Number: | CAG994002 The 1st 2 characters designate the state. The remaining 7 are assigned by the Regional Board |
| Subregion: | 4 |
| Facility Telephone: | 5627998556 |
| Facility Contact: | Michael OHearn |
| Agency Name: | CBS INC. |
| Agency Address: | Not reported |
| Agency City,St,Zip: | 0 |
| Agency Contact: | Not reported |
| Agency Telephone: | Not reported |
| Agency Type: | Private |
| SIC Code: | 9999 |
| SIC Code 2: | Not reported |
| Primary Waste Type: | Designated/Influent or Solid Wastes that pose a significant threat to |

**CBS INC. TELEVISION CITY (Continued)** **S105255084**

| | |
|---|---|
| | water quality because of their high concentrations (E.G., BOD, Hardness, TRF, Chloride). 'Manageable' hazardous wastes (E.G., inorganic salts and heavy metals) are included in this category. |
| Primary Waste: | MISCEL |
| Waste Type2: | Not reported |
| Waste2: | Miscellaneous (Includes wastes from dewatering, recreational lake overflow, swimming pool wastes, water ride wastewater, ground water seepage and other wastes of this type) |
| Primary Waste Type: | Designated/Influent or Solid Wastes that pose a significant threat to water quality because of their high concentrations (E.G., BOD, Hardness, TRF, Chloride). 'Manageable' hazardous wastes (E.G., inorganic salts and heavy metals) are included in this category. |
| Secondary Waste: | Not reported |
| Secondary Waste Type: | Not reported |
| Design Flow: | 0 |
| Baseline Flow: | 0 |
| Reclamation: | No reclamation requirements associated with this facility. |
| POTW: | The facility is not a POTW. |
| Treat To Water: | Minor Threat to Water Quality. A violation of a regional board order should cause a relatively minor impairment of beneficial uses compared to a major or minor threat. Not: All nurds without a TTWQ will be considered a minor threat to water quality unless coded at a higher Level. A Zero (0) may be used to code those NURDS that are found to represent no threat to water quality. |
| Complexity: | Category B - Any facility having a physical, chemical, or biological waste treatment system (except for septic systems with subsurface disposal), or any Class II or III disposal site, or facilities without treatment systems that are complex, such as marinas with petroleum products, solid wastes, and sewage pump out facilities. |

---

**A18** **CBS TELEVISION CITY** **LUST** **S104583666**
**Target** **7800 BEVERLY BLVD** **HIST CORTESE** **N/A**
**Property** **LOS ANGELES, CA 90036**

**Site 18 of 18 in cluster A**

**Actual:**
**190 ft.**

LUST:

| | |
|---|---|
| Lead Agency: | LOS ANGELES RWQCB (REGION 4) |
| Case Type: | LUST Cleanup Site |
| Geo Track: | http://geotracker.waterboards.ca.gov/profile_report.asp?global_id=T0603700889 |
| Global Id: | T0603700889 |
| Latitude: | 34.075137 |
| Longitude: | -118.360165 |
| Status: | Completed - Case Closed |
| Status Date: | 09/17/1998 |
| Case Worker: | CET |
| RB Case Number: | 900360089 |
| Local Agency: | LOS ANGELES, CITY OF |
| File Location: | Not reported |
| Local Case Number: | Not reported |
| Potential Media Affect: | Aquifer used for drinking water supply |
| Potential Contaminants of Concern: | Diesel |
| Site History: | Not reported |

LUST:

| | |
|---|---|
| Global Id: | T0603700889 |
| Contact Type: | Regional Board Caseworker |
| Contact Name: | CHANDRA TYLER |

**CBS TELEVISION CITY (Continued)** **S104583666**

Organization Name: LOS ANGELES RWQCB (REGION 4)
Address: Not reported
City: R4 UNKNOWN
Email: cetyler@waterboards.ca.gov
Phone Number: Not reported

Global Id: T0603700889
Contact Type: Local Agency Caseworker
Contact Name: ELOY LUNA
Organization Name: LOS ANGELES, CITY OF
Address: 200 North Main Street, Suite 1780
City: LOS ANGELES
Email: eloy.luna@lacity.org
Phone Number: Not reported

LUST:
Global Id: T0603700889
Action Type: Other
Date: 11/13/1987
Action: Leak Discovery

Global Id: T0603700889
Action Type: Other
Date: 05/09/1990
Action: Leak Reported

LUST:
Global Id: T0603700889
Status: Completed - Case Closed
Status Date: 09/17/1998

Global Id: T0603700889
Status: Open - Case Begin Date
Status Date: 11/13/1987

Global Id: T0603700889
Status: Open - Site Assessment
Status Date: 05/09/1990

Global Id: T0603700889
Status: Open - Site Assessment
Status Date: 05/11/1993

Global Id: T0603700889
Status: Open - Site Assessment
Status Date: 12/01/1993

HIST CORTESE:
Region: CORTESE
Facility County Code: 19
Reg By: LTNKA
Reg Id: 900360089

**B19** **SHARP THOS** **EDR Hist Cleaner** **1009191301**
**WSW** **1025 S FAIRFAX AVE** **N/A**
**< 1/8** **LOS ANGELES, CA**
**0.009 mi.**
**46 ft.** **Site 1 of 8 in cluster B**

**Relative:** EDR Hist Cleaner
**Lower**

**Actual:** Year: Name: Type:
**182 ft.** 1937 SHARP THOS CLOTHES PRESSERS AND CLEANERS

---

**C20** **ANDERSON V L** **EDR Hist Auto** **1009081334**
**NW** **7870 BEVERLY BLVD** **N/A**
**< 1/8** **LOS ANGELES, CA**
**0.010 mi.**
**55 ft.** **Site 1 of 7 in cluster C**

**Relative:** EDR Hist Auto
**Higher**

**Actual:** Year: Name: Type:
**193 ft.** 1937 ANDERSON V L GASOLINE AND OIL SERVICE STATIONS

---

**D21** **OLSON COLOR EXPANSIONS** **RCRA-SQG** **1000686284**
**NNE** **7775 BEVERLY BLVD** **FINDS** **CAD983635244**
**< 1/8** **LOS ANGELES, CA 90036** **ECHO**
**0.013 mi.** **HAZNET**
**71 ft.** **Site 1 of 11 in cluster D**

**Relative:** RCRA-SQG:
**Higher**
**Actual:** Date form received by agency: 05/08/1992
**197 ft.** Facility name: OLSON COLOR EXPANSIONS
Facility address: 7775 BEVERLY BLVD
LOS ANGELES, CA 90036
EPA ID: CAD983635244
Contact: THOMAS OLSON
Contact address: 7775 BEVERLY BLVD
LOS ANGELES, CA 90036
Contact country: US
Contact telephone: 213-931-6643
Contact email: Not reported
EPA Region: 09
Classification: Small Small Quantity Generator
Description: Handler: generates more than 100 and less than 1000 kg of hazardous waste during any calendar month and accumulates less than 6000 kg of hazardous waste at any time; or generates 100 kg or less of hazardous waste during any calendar month, and accumulates more than 1000 kg of hazardous waste at any time

Owner/Operator Summary:
Owner/operator name: DANIEL RICHARD THOMAS OLSON
Owner/operator address: 7775 BEVERLY BLVD
LOS ANGELES, CA 90036
Owner/operator country: Not reported
Owner/operator telephone: 213-931-6643
Owner/operator email: Not reported
Owner/operator fax: Not reported
Owner/operator extension: Not reported
Legal status: Private

**OLSON COLOR EXPANSIONS (Continued)** **1000686284**

Owner/Operator Type: Owner
Owner/Op start date: Not reported
Owner/Op end date: Not reported

Handler Activities Summary:
U.S. importer of hazardous waste: No
Mixed waste (haz. and radioactive): No
Recycler of hazardous waste: No
Transporter of hazardous waste: No
Treater, storer or disposer of HW: No
Underground injection activity: No
On-site burner exemption: No
Furnace exemption: No
Used oil fuel burner: No
Used oil processor: No
User oil refiner: No
Used oil fuel marketer to burner: No
Used oil Specification marketer: No
Used oil transfer facility: No
Used oil transporter: No

Violation Status: No violations found

FINDS:

Registry ID: 110002875666

Environmental Interest/Information System

California Hazardous Waste Tracking System - Datamart (HWTS-DATAMART) provides California with information on hazardous waste shipments for generators, transporters, and treatment, storage, and disposal facilities.

RCRAInfo is a national information system that supports the Resource Conservation and Recovery Act (RCRA) program through the tracking of events and activities related to facilities that generate, transport, and treat, store, or dispose of hazardous waste. RCRAInfo allows RCRA program staff to track the notification, permit, compliance, and corrective action activities required under RCRA.

Click this hyperlink while viewing on your computer to access additional FINDS: detail in the EDR Site Report.

ECHO:
Envid: 1000686284
Registry ID: 110002875666
DFR URL: http://echo.epa.gov/detailed-facility-report?fid=110002875666

HAZNET:
envid: 1000686284
Year: 1998
GEPAID: CAD983635244
Contact: DANIEL RICHARD THOMAS OLSON
Telephone: 3239316643
Mailing Name: Not reported

**OLSON COLOR EXPANSIONS (Continued)** **1000686284**

Mailing Address: 7775 BEVERLY BLVD
Mailing City,St,Zip: LOS ANGELES, CA 900360000
Gen County: Not reported
TSD EPA ID: CAD981402522
TSD County: Not reported
Waste Category: Photochemicals/photoprocessing waste
Disposal Method: Not reported
Tons: .0530
Cat Decode: Not reported
Method Decode: Not reported
Facility County: Los Angeles

envid: 1000686284
Year: 1998
GEPAID: CAD983635244
Contact: DANIEL RICHARD THOMAS OLSON
Telephone: 3239316643
Mailing Name: Not reported
Mailing Address: 7775 BEVERLY BLVD
Mailing City,St,Zip: LOS ANGELES, CA 900360000
Gen County: Not reported
TSD EPA ID: CAD981402522
TSD County: Not reported
Waste Category: Photochemicals/photoprocessing waste
Disposal Method: Recycler
Tons: .1115
Cat Decode: Not reported
Method Decode: Not reported
Facility County: Los Angeles

envid: 1000686284
Year: 1997
GEPAID: CAD983635244
Contact: DANIEL RICHARD THOMAS OLSON
Telephone: 3239316643
Mailing Name: Not reported
Mailing Address: 7775 BEVERLY BLVD
Mailing City,St,Zip: LOS ANGELES, CA 900360000
Gen County: Not reported
TSD EPA ID: CAD981402522
TSD County: Not reported
Waste Category: Photochemicals/photoprocessing waste
Disposal Method: Recycler
Tons: .1885
Cat Decode: Not reported
Method Decode: Not reported
Facility County: Los Angeles

envid: 1000686284
Year: 1996
GEPAID: CAD983635244
Contact: DANIEL RICHARD THOMAS OLSON
Telephone: 3239316643
Mailing Name: Not reported
Mailing Address: 7775 BEVERLY BLVD
Mailing City,St,Zip: LOS ANGELES, CA 900360000
Gen County: Not reported

**OLSON COLOR EXPANSIONS (Continued)** **1000686284**

| | |
|---|---|
| TSD EPA ID: | CAD981402522 |
| TSD County: | Not reported |
| Waste Category: | Other inorganic solid waste |
| Disposal Method: | Recycler |
| Tons: | .0130 |
| Cat Decode: | Not reported |
| Method Decode: | Not reported |
| Facility County: | Los Angeles |

| | |
|---|---|
| envid: | 1000686284 |
| Year: | 1996 |
| GEPAID: | CAD983635244 |
| Contact: | DANIEL RICHARD THOMAS OLSON |
| Telephone: | 3239316643 |
| Mailing Name: | Not reported |
| Mailing Address: | 7775 BEVERLY BLVD |
| Mailing City,St,Zip: | LOS ANGELES, CA 900360000 |
| Gen County: | Not reported |
| TSD EPA ID: | CAD981402522 |
| TSD County: | Not reported |
| Waste Category: | Metal sludge (Alkaline solution (pH >= 12.5) with metals) |
| Disposal Method: | Recycler |
| Tons: | .1150 |
| Cat Decode: | Not reported |
| Method Decode: | Not reported |
| Facility County: | Los Angeles |

Click this hyperlink while viewing on your computer to access
13 additional CA_HAZNET: record(s) in the EDR Site Report.

---

**B22** **MR CLEAN CLEANERS** **EDR Hist Cleaner** **1020045163**
**West** **115 N FAIRFAX AVE** **N/A**
**< 1/8** **LOS ANGELES, CA 90036**
**0.022 mi.**
**115 ft.** **Site 2 of 8 in cluster B**

**Relative:** EDR Hist Cleaner
**Lower**

**Actual:**
**184 ft.**

| Year: | Name: | Type: |
|---|---|---|
| 2001 | MR CLEAN CLEANERS | Drycleaning Plants, Except Rugs |
| 2002 | MR CLEAN CLEANERS | Drycleaning Plants, Except Rugs |
| 2003 | MR CLEAN CLEANERS | Drycleaning Plants, Except Rugs |
| 2004 | MR CLEAN CLEANERS | Drycleaning Plants, Except Rugs |
| 2005 | MR CLEAN CLEANERS | Drycleaning Plants, Except Rugs |
| 2006 | MR CLEAN CLEANERS | Drycleaning Plants, Except Rugs |
| 2007 | MR CLEAN CLEANERS | Drycleaning Plants, Except Rugs |
| 2008 | MR CLEAN CLEANERS | Drycleaning Plants, Except Rugs |
| 2009 | MR CLEAN CLEANERS | Drycleaning Plants, Except Rugs |
| 2010 | MR CLEAN CLEANERS | Drycleaning Plants, Except Rugs |
| 2011 | MR CLEAN CLEANERS | Drycleaning Plants, Except Rugs |
| 2012 | MR CLEAN CLEANERS | Drycleaning Plants, Except Rugs |
| 2013 | MR CLEAN CLEANERS | Drycleaning Plants, Except Rugs |
| 2014 | MR CLEAN CLEANERS | Drycleaning Plants, Except Rugs |

**B23** **MR CLEAN CLEANERS** **DRYCLEANERS** **S106661306**
**West** **115 N FAIRFAX AVE** **N/A**
**< 1/8** **LOS ANGELES, CA 90036**
**0.022 mi.**
**115 ft.** **Site 3 of 8 in cluster B**

**Relative:** DRYCLEANERS:
**Lower**

| | |
|---|---|
| EPA Id: | CAL000239093 |
| NAICS Code: | 81232 |
| NAICS Description: | Drycleaning and Laundry Services (except Coin-Operated) |
| SIC Code: | 7211 |
| SIC Description: | Power Laundries, Family and Commercial |
| Create Date: | 09/10/2004 |
| Facility Active: | Yes |
| Inactive Date: | Not reported |
| Facility Addr2: | Not reported |
| Owner Name: | WASFY BISHAY |
| Owner Address: | 115 N FAIRFAX AVE |
| Owner Address 2: | Not reported |
| Owner Telephone: | 3239354150 |
| Contact Name: | HANY ABDELMALLAK |
| Contact Address: | 115 N FAIRFAX AVE |
| Contact Address 2: | Not reported |
| Contact Telephone: | 3239354150 |
| Mailing Name: | Not reported |
| Mailing Address 1: | 115 N FAIRFAX AVE |
| Mailing Address 2: | Not reported |
| Mailing City: | LOS ANGELES |
| Mailing State: | CA |
| Mailing Zip: | 900360000 |
| Owner Fax: | 0000000000 |
| Region Code: | 3 |

**Actual:**
**184 ft.**

---

**B24** **MR. CLEAN CLEANERS, WASFY BISHAY, DBA** **DRYCLEANERS** **S120712693**
**West** **115 N FAIRFAX** **N/A**
**< 1/8** **LOS ANGELES, CA 90036**
**0.022 mi.**
**115 ft.** **Site 4 of 8 in cluster B**

**Relative:** DRYCLEAN SOUTH COAST:
**Lower**

| | |
|---|---|
| Facility ID: | 125240 |
| Application Number: | 375345 |
| Permit Number: | F38169 |
| Status: | A |
| Representative Name: | WASFY BISHAY |
| Representative Telephone: | 310 6573352 |
| Permit Status: | INACTIVE |
| BCAT Number: | 000603 |
| BCAT Description: | DRY CLEANING,DRY-TO-DRY NV,W/ SIC,PERC |
| CCAT Number: | 04 |
| CCAT Description: | VAPOR RECOVERY UNIT COMPRESS & CONDENSE |
| UTM East: | 374.36199951 |
| UTM North: | 3771.0581055 |

| | |
|---|---|
| Facility ID: | 125240 |
| Application Number: | 540081 |
| Permit Number: | G19988 |
| Status: | A |
| Representative Name: | WASFY BISHAY |
| Representative Telephone: | 310 6573352 |

**Actual:**
**184 ft.**

**MR. CLEAN CLEANERS, WASFY BISHAY, DBA (Continued)** **S120712693**

| | |
|---|---|
| Permit Status: | ACTIVE |
| BCAT Number: | 000233 |
| BCAT Description: | DRY CLEANING EQUIP PETROLEUM SOLVENT |
| CCAT Number: | Not reported |
| CCAT Description: | Not reported |
| UTM East: | 374.36199951 |
| UTM North: | 3771.0581055 |

---

**E25** **TEXACO** **LUST U001561439**
**ENE** **7718 BEVERLY BLVD** **HIST UST N/A**
**< 1/8** **LOS ANGELES, CA 90036**
**0.026 mi.**
**139 ft.** **Site 1 of 6 in cluster E**

**Relative:** **Higher**

**Actual:** **199 ft.**

LUST REG 4:

| | | |
|---|---|---|
| Region: | 4 | |
| Regional Board: | 04 | |
| County: | Los Angeles | |
| Facility Id: | I-16219 | |
| Status: | Remediation Plan | |
| Substance: | Gasoline | |
| Substance Quantity: | Not reported | |
| Local Case No: | Not reported | |
| Case Type: | Groundwater | |
| Abatement Method Used at the Site: | | Not reported |
| Global ID: | T0603704395 | |
| W Global ID: | Not reported | |
| Staff: | MSH | |
| Local Agency: | 19000 | |
| Cross Street: | GENESEE AVE | |
| Enforcement Type: | SEL | |
| Date Leak Discovered: | 12/18/1990 | |
| Date Leak First Reported: | | 1/3/1991 |
| Date Leak Record Entered: | 12/7/1991 | |
| Date Confirmation Began: | Not reported | |
| Date Leak Stopped: | Not reported | |
| Date Case Last Changed on Database: | | 9/26/2002 |
| Date the Case was Closed: | | Not reported |
| How Leak Discovered: | OM | |
| How Leak Stopped: | Not reported | |
| Cause of Leak: | UNK | |
| Leak Source: | UNK | |
| Operator: | TEXACO | |
| Water System: | Not reported | |
| Well Name: | Not reported | |
| Approx. Dist To Production Well (ft): | | 8464.00302676098298162194 6476 |
| Source of Cleanup Funding: | | UNK |
| Preliminary Site Assessment Workplan Submitted: | | Not reported |
| Preliminary Site Assessment Began: | | 1/3/1991 |
| Pollution Characterization Began: | | Not reported |
| Remediation Plan Submitted: | | 9/6/2002 |
| Remedial Action Underway: | | Not reported |
| Post Remedial Action Monitoring Began: | | Not reported |
| Enforcement Action Date: | | 6/14/1999 |
| Historical Max MTBE Date: | | 1/1/1965 |
| Hist Max MTBE Conc in Groundwater: | | 75000 |
| Hist Max MTBE Conc in Soil: | | Not reported |
| Significant Interim Remedial Action Taken: | | Not reported |

**TEXACO (Continued)** **U001561439**

GW Qualifier: Not reported
Soil Qualifier: Not reported
Organization: Not reported
Owner Contact: Not reported
Responsible Party: Y. M. TUAN
RP Address: 145 SOUTH COLLEGE BLVD.
Program: LUST
Lat/Long: 34.0761597 / -1
Local Agency Staff: Not reported
Beneficial Use: Not reported
Priority: Not reported
Cleanup Fund Id: Not reported
Suspended: Not reported
Assigned Name: Not reported
Summary: ADJACENT CBS FACILITY LOCATED AT 7800 BEVERLY BLVD. TANKS/LINES TESTED TIGHT DURING OCT/NOV 90 TANK TEST. INITIAL SITE ASSESSMENT REPORT BEING PREPARED FOR SUBMITTAL. FREE PRODUCT (4"-6" IN ONE OF 4 WELLS ON-SITE) APPEARS TO

HIST UST:
File Number: 00028AC0
URL: http://geotracker.waterboards.ca.gov/ustpdfs/pdf/00028AC0.pdf
Region: STATE
Facility ID: 00000017379
Facility Type: Gas Station
Other Type: Not reported
Contact Name: GEORGE A. ADAMIAN
Telephone: 2139328637
Owner Name: TEXACO U.S.A.
Owner Address: P.O.BOX 3756-3350 WILSHIRE BLV
Owner City,St,Zip: LOS ANGELES, CA 90010
Total Tanks: 0004

Tank Num: 001
Container Num: 1
Year Installed: Not reported
Tank Capacity: 00012000
Tank Used for: PRODUCT
Type of Fuel: DIESEL
Container Construction Thickness: Not reported
Leak Detection: Stock Inventor, 10

Tank Num: 002
Container Num: 2
Year Installed: Not reported
Tank Capacity: 00010000
Tank Used for: PRODUCT
Type of Fuel: UNLEADED
Container Construction Thickness: Not reported
Leak Detection: Stock Inventor, 10

Tank Num: 003
Container Num: 3
Year Installed: Not reported
Tank Capacity: 00010000
Tank Used for: PRODUCT
Type of Fuel: REGULAR

**TEXACO (Continued)** **U001561439**

Container Construction Thickness: Not reported
Leak Detection: Stock Inventor, 10

Tank Num: 004
Container Num: 4
Year Installed: Not reported
Tank Capacity: 00010000
Tank Used for: PRODUCT
Type of Fuel: PREMIUM
Container Construction Thickness: Not reported
Leak Detection: Stock Inventor, 10

Click here for Geo Tracker PDF:

---

**E26** **TEXACO STATION** **SWEEPS UST** **S101584717**
**ENE** **7718 BEVERLY BLVD** **CA FID UST** **N/A**
**< 1/8** **LOS ANGELES, CA 90036** **HAZNET**
**0.026 mi.**
**139 ft.** **Site 2 of 6 in cluster E**

**Relative:** **Higher**
**Actual:** **199 ft.**

SWEEPS UST:
Status: Not reported
Comp Number: 1195
Number: Not reported
Board Of Equalization: 44-000217
Referral Date: Not reported
Action Date: Not reported
Created Date: Not reported
Owner Tank Id: Not reported
SWRCB Tank Id: 19-050-001195-000001
Tank Status: Not reported
Capacity: 12000
Active Date: Not reported
Tank Use: M.V. FUEL
STG: PRODUCT
Content: DIESEL
Number Of Tanks: 4

Status: Not reported
Comp Number: 1195
Number: Not reported
Board Of Equalization: 44-000217
Referral Date: Not reported
Action Date: Not reported
Created Date: Not reported
Owner Tank Id: Not reported
SWRCB Tank Id: 19-050-001195-000002
Tank Status: Not reported
Capacity: 10000
Active Date: Not reported
Tank Use: M.V. FUEL
STG: PRODUCT
Content: REG UNLEADED
Number Of Tanks: Not reported

Status: Not reported
Comp Number: 1195
Number: Not reported

**TEXACO STATION (Continued)** **S101584717**

Board Of Equalization: 44-000217
Referral Date: Not reported
Action Date: Not reported
Created Date: Not reported
Owner Tank Id: Not reported
SWRCB Tank Id: 19-050-001195-000003
Tank Status: Not reported
Capacity: 10000
Active Date: Not reported
Tank Use: M.V. FUEL
STG: PRODUCT
Content: REG UNLEADED
Number Of Tanks: Not reported

Status: Not reported
Comp Number: 1195
Number: Not reported
Board Of Equalization: 44-000217
Referral Date: Not reported
Action Date: Not reported
Created Date: Not reported
Owner Tank Id: Not reported
SWRCB Tank Id: 19-050-001195-000004
Tank Status: Not reported
Capacity: 10000
Active Date: Not reported
Tank Use: M.V. FUEL
STG: PRODUCT
Content: REG UNLEADED
Number Of Tanks: Not reported

CA FID UST:
Facility ID: 19014783
Regulated By: UTNKA
Regulated ID: 00017379
Cortese Code: Not reported
SIC Code: Not reported
Facility Phone: 2139328637
Mail To: Not reported
Mailing Address: P O BOX 3756 3350 WI BLVD
Mailing Address 2: Not reported
Mailing City,St,Zip: LOS ANGELES 900360000
Contact: Not reported
Contact Phone: Not reported
DUNs Number: Not reported
NPDES Number: Not reported
EPA ID: Not reported
Comments: Not reported
Status: Active

HAZNET:
envid: S101584717
Year: 2015
GEPAID: CAL000255810
Contact: KATHY NORRIS-SLUSHER
Telephone: 8773866044

**TEXACO STATION (Continued)** **S101584717**

| | |
|---|---|
| Mailing Name: | Not reported |
| Mailing Address: | PO BOX 6004 |
| Mailing City,St,Zip: | SAN RAMON, CA 945830000 |
| Gen County: | Los Angeles |
| TSD EPA ID: | AZD982441263 |
| TSD County: | 99 |
| Waste Category: | Other organic solids |
| Disposal Method: | Not reported |
| Tons: | 0.4 |
| Cat Decode: | Not reported |
| Method Decode: | Not reported |
| Facility County: | Los Angeles |

| | |
|---|---|
| envid: | S101584717 |
| Year: | 2015 |
| GEPAID: | CAL000255810 |
| Contact: | KATHY NORRIS-SLUSHER |
| Telephone: | 8773866044 |
| Mailing Name: | Not reported |
| Mailing Address: | PO BOX 6004 |
| Mailing City,St,Zip: | SAN RAMON, CA 945830000 |
| Gen County: | Los Angeles |
| TSD EPA ID: | CAD008302903 |
| TSD County: | Los Angeles |
| Waste Category: | Other inorganic solid waste |
| Disposal Method: | Storage, Bulking, And/Or Transfer Off Site--No Treatment/Reovery (H010-H129) Or (H131-H135) |
| Tons: | 0.02 |
| Cat Decode: | Not reported |
| Method Decode: | Not reported |
| Facility County: | Los Angeles |

| | |
|---|---|
| envid: | S101584717 |
| Year: | 2015 |
| GEPAID: | CAL000255810 |
| Contact: | KATHY NORRIS-SLUSHER |
| Telephone: | 8773866044 |
| Mailing Name: | Not reported |
| Mailing Address: | PO BOX 6004 |
| Mailing City,St,Zip: | SAN RAMON, CA 945830000 |
| Gen County: | Los Angeles |
| TSD EPA ID: | AZD982441263 |
| TSD County: | 99 |
| Waste Category: | Other organic solids |
| Disposal Method: | Other Recovery Of Reclamation For Reuse Including Acid Regeneration, Organics Recovery Ect |
| Tons: | 2.6 |
| Cat Decode: | Not reported |
| Method Decode: | Not reported |
| Facility County: | Los Angeles |

**E27** **TEXACO** **LUST** **S103671859**
**ENE** **7718 BEVERLY** **HIST CORTESE** **N/A**
**< 1/8** **LOS ANGELES, CA 90036**
**0.026 mi.**
**139 ft.** **Site 3 of 6 in cluster E**

**Relative:**
**Higher**

**Actual:**
**199 ft.**

LUST:

| | |
|---|---|
| Lead Agency: | LOS ANGELES RWQCB (REGION 4) |
| Case Type: | LUST Cleanup Site |
| Geo Track: | http://geotracker.waterboards.ca.gov/profile_report.asp?global_id=T0603704395 |
| Global Id: | T0603704395 |
| Latitude: | 34.0761597 |
| Longitude: | -118.3577477 |
| Status: | Completed - Case Closed |
| Status Date: | 11/29/2012 |
| Case Worker: | CET |
| RB Case Number: | I-16219 |
| Local Agency: | LOS ANGELES COUNTY |
| File Location: | Regional Board |
| Local Case Number: | Not reported |
| Potential Media Affect: | Aquifer used for drinking water supply |
| Potential Contaminants of Concern: | Gasoline |
| Site History: | Not reported |

LUST:

| | |
|---|---|
| Global Id: | T0603704395 |
| Contact Type: | Regional Board Caseworker |
| Contact Name: | CHANDRA TYLER |
| Organization Name: | LOS ANGELES RWQCB (REGION 4) |
| Address: | Not reported |
| City: | R4 UNKNOWN |
| Email: | cetyler@waterboards.ca.gov |
| Phone Number: | Not reported |

| | |
|---|---|
| Global Id: | T0603704395 |
| Contact Type: | Local Agency Caseworker |
| Contact Name: | JOHN AWUJO |
| Organization Name: | LOS ANGELES COUNTY |
| Address: | 900 S FREMONT AVE |
| City: | ALHAMBRA |
| Email: | jawujo@dpw.lacounty.gov |
| Phone Number: | 6264583507 |

LUST:

| | |
|---|---|
| Global Id: | T0603704395 |
| Action Type: | RESPONSE |
| Date: | 10/15/2006 |
| Action: | Remedial Progress Report |

| | |
|---|---|
| Global Id: | T0603704395 |
| Action Type: | RESPONSE |
| Date: | 10/15/2006 |
| Action: | Monitoring Report - Quarterly |

| | |
|---|---|
| Global Id: | T0603704395 |
| Action Type: | ENFORCEMENT |
| Date: | 06/19/2006 |
| Action: | Site Visit / Inspection / Sampling |

**TEXACO (Continued)** **S103671859**

Global Id: T0603704395
Action Type: REMEDIATION
Date: 12/02/2002
Action: In Situ Physical/Chemical Treatment (other than SVE)

Global Id: T0603704395
Action Type: ENFORCEMENT
Date: 11/29/2012
Action: Closure/No Further Action Letter

Global Id: T0603704395
Action Type: ENFORCEMENT
Date: 11/29/2012
Action: Closure/No Further Action Letter

Global Id: T0603704395
Action Type: ENFORCEMENT
Date: 08/16/2010
Action: Staff Letter

Global Id: T0603704395
Action Type: RESPONSE
Date: 04/15/2003
Action: Monitoring Report - Quarterly

Global Id: T0603704395
Action Type: RESPONSE
Date: 07/15/2007
Action: Monitoring Report - Quarterly

Global Id: T0603704395
Action Type: RESPONSE
Date: 10/15/2007
Action: Monitoring Report - Quarterly

Global Id: T0603704395
Action Type: RESPONSE
Date: 04/15/2007
Action: Monitoring Report - Quarterly

Global Id: T0603704395
Action Type: ENFORCEMENT
Date: 06/15/2009
Action: Staff Letter

Global Id: T0603704395
Action Type: ENFORCEMENT
Date: 04/12/2002
Action: Staff Letter

Global Id: T0603704395
Action Type: RESPONSE
Date: 01/15/2006
Action: Remedial Progress Report

Global Id: T0603704395
Action Type: RESPONSE

**TEXACO (Continued)** **S103671859**

Date: 07/15/2006
Action: Monitoring Report - Quarterly

Global Id: T0603704395
Action Type: REMEDIATION
Date: 12/02/2002
Action: In Situ Physical/Chemical Treatment (other than SVE)

Global Id: T0603704395
Action Type: RESPONSE
Date: 01/15/2011
Action: Monitoring Report - Semi-Annually

Global Id: T0603704395
Action Type: RESPONSE
Date: 04/15/2012
Action: Monitoring Report - Semi-Annually

Global Id: T0603704395
Action Type: RESPONSE
Date: 03/26/2012
Action: Soil and Water Investigation Report

Global Id: T0603704395
Action Type: RESPONSE
Date: 04/15/2008
Action: Monitoring Report - Quarterly

Global Id: T0603704395
Action Type: RESPONSE
Date: 07/15/2009
Action: Monitoring Report - Semi-Annually

Global Id: T0603704395
Action Type: RESPONSE
Date: 07/06/2010
Action: Other Workplan

Global Id: T0603704395
Action Type: ENFORCEMENT
Date: 09/06/2002
Action: Staff Letter

Global Id: T0603704395
Action Type: RESPONSE
Date: 10/15/2003
Action: Monitoring Report - Quarterly

Global Id: T0603704395
Action Type: RESPONSE
Date: 01/15/2004
Action: Monitoring Report - Quarterly

Global Id: T0603704395
Action Type: RESPONSE
Date: 01/15/2007
Action: Monitoring Report - Quarterly

**TEXACO (Continued)** **S103671859**

Global Id: T0603704395
Action Type: RESPONSE
Date: 04/15/2005
Action: Monitoring Report - Quarterly

Global Id: T0603704395
Action Type: RESPONSE
Date: 04/15/2004
Action: Monitoring Report - Quarterly

Global Id: T0603704395
Action Type: RESPONSE
Date: 01/15/2008
Action: Monitoring Report - Quarterly

Global Id: T0603704395
Action Type: RESPONSE
Date: 10/15/2002
Action: Monitoring Report - Quarterly

Global Id: T0603704395
Action Type: RESPONSE
Date: 07/15/2002
Action: CAP/RAP - Feasibility Study Report

Global Id: T0603704395
Action Type: RESPONSE
Date: 04/15/2002
Action: Monitoring Report - Quarterly

Global Id: T0603704395
Action Type: RESPONSE
Date: 07/15/2002
Action: Monitoring Report - Quarterly

Global Id: T0603704395
Action Type: Other
Date: 12/18/1990
Action: Leak Discovery

Global Id: T0603704395
Action Type: Other
Date: 01/03/1991
Action: Leak Reported

Global Id: T0603704395
Action Type: RESPONSE
Date: 01/15/2009
Action: Monitoring Report - Quarterly

Global Id: T0603704395
Action Type: RESPONSE
Date: 04/15/2010
Action: Monitoring Report - Semi-Annually

Global Id: T0603704395
Action Type: REMEDIATION

**TEXACO (Continued)** **S103671859**

Date: 05/13/1994
Action: Soil Vapor Extraction (SVE)

Global Id: T0603704395
Action Type: RESPONSE
Date: 10/15/2008
Action: Monitoring Report - Quarterly

Global Id: T0603704395
Action Type: RESPONSE
Date: 06/07/2004
Action: Interim Remedial Action Plan

Global Id: T0603704395
Action Type: ENFORCEMENT
Date: 07/02/2004
Action: Staff Letter

Global Id: T0603704395
Action Type: RESPONSE
Date: 01/15/2010
Action: Monitoring Report - Semi-Annually

Global Id: T0603704395
Action Type: RESPONSE
Date: 07/15/2010
Action: Monitoring Report - Semi-Annually

Global Id: T0603704395
Action Type: RESPONSE
Date: 04/15/2009
Action: Monitoring Report - Quarterly

Global Id: T0603704395
Action Type: RESPONSE
Date: 07/15/2005
Action: Monitoring Report - Quarterly

Global Id: T0603704395
Action Type: RESPONSE
Date: 07/15/2004
Action: Monitoring Report - Quarterly

Global Id: T0603704395
Action Type: RESPONSE
Date: 10/15/2004
Action: Monitoring Report - Quarterly

Global Id: T0603704395
Action Type: RESPONSE
Date: 01/15/2005
Action: Monitoring Report - Quarterly

Global Id: T0603704395
Action Type: RESPONSE
Date: 10/15/2005
Action: Monitoring Report - Quarterly

**TEXACO (Continued)** **S103671859**

Global Id: T0603704395
Action Type: RESPONSE
Date: 01/15/2006
Action: Monitoring Report - Quarterly

Global Id: T0603704395
Action Type: RESPONSE
Date: 01/15/2003
Action: Monitoring Report - Quarterly

Global Id: T0603704395
Action Type: ENFORCEMENT
Date: 09/28/2012
Action: Notification - Preclosure

Global Id: T0603704395
Action Type: RESPONSE
Date: 07/15/2003
Action: Monitoring Report - Quarterly

Global Id: T0603704395
Action Type: RESPONSE
Date: 06/28/2007
Action: Request for Closure

Global Id: T0603704395
Action Type: RESPONSE
Date: 07/15/2008
Action: Monitoring Report - Quarterly

Global Id: T0603704395
Action Type: RESPONSE
Date: 10/15/2009
Action: Remedial Progress Report

LUST:
Global Id: T0603704395
Status: Completed - Case Closed
Status Date: 11/29/2012

Global Id: T0603704395
Status: Open - Case Begin Date
Status Date: 12/18/1990

Global Id: T0603704395
Status: Open - Remediation
Status Date: 09/20/1996

Global Id: T0603704395
Status: Open - Remediation
Status Date: 09/06/2002

Global Id: T0603704395
Status: Open - Remediation
Status Date: 12/02/2002

Global Id: T0603704395

**TEXACO (Continued)** **S103671859**

Status: Open - Remediation
Status Date: 01/21/2005

Global Id: T0603704395
Status: Open - Remediation
Status Date: 04/21/2006

Global Id: T0603704395
Status: Open - Remediation
Status Date: 11/20/2006

Global Id: T0603704395
Status: Open - Site Assessment
Status Date: 01/03/1991

Global Id: T0603704395
Status: Open - Site Assessment
Status Date: 08/13/2010

Global Id: T0603704395
Status: Open - Site Assessment
Status Date: 08/16/2010

HIST CORTESE:
Region: CORTESE
Facility County Code: 19
Reg By: LTNKA
Reg Id: I-16219

---

**D28** **SERVICE STATON 4454** **HIST UST** **1000166554**
**NE** **7751 BEVERLY BLVD** **N/A**
**< 1/8** **LOS ANGELES, CA 90036**
**0.028 mi.**
**150 ft.** **Site 2 of 11 in cluster D**

**Relative:** **Higher**
**Actual:** **200 ft.**

HIST UST:
File Number: Not reported
URL: Not reported
Region: STATE
Facility ID: 00000017707
Facility Type: Gas Station
Other Type: Not reported
Contact Name: EXCEL OIL COMPANY INC.
Telephone: 2139333877
Owner Name: UNION OIL COMPANY OF CALIFORNI
Owner Address: 3701 WILSHIRE BOULEVARD-SUITE
Owner City,St,Zip: LOS ANGELES, CA 90010
Total Tanks: 0004

Tank Num: 001
Container Num: 4454-4
Year Installed: 1957
Tank Capacity: 00000280
Tank Used for: WASTE
Type of Fuel: WASTE OIL
Container Construction Thickness: Not reported

**SERVICE STATON 4454 (Continued)** **1000166554**

Leak Detection: Stock Inventor, Pressure Test, 10

Tank Num: 002
Container Num: 4454-2
Year Installed: 1981
Tank Capacity: 00010000
Tank Used for: PRODUCT
Type of Fuel: PREMIUM
Container Construction Thickness: Not reported
Leak Detection: Stock Inventor, Pressure Test, 10

Tank Num: 003
Container Num: 4454-3
Year Installed: 1981
Tank Capacity: 00010000
Tank Used for: PRODUCT
Type of Fuel: DIESEL
Container Construction Thickness: Not reported
Leak Detection: Stock Inventor, Pressure Test, 10

Tank Num: 004
Container Num: 4454-1
Year Installed: 1983
Tank Capacity: 00012000
Tank Used for: PRODUCT
Type of Fuel: UNLEADED
Container Construction Thickness: Not reported
Leak Detection: Stock Inventor, Pressure Test, 10

---

**D29** **BEVERLY 76 #254454** **UST** **U004262987**
**NE** **7751 W BEVERLY BLVD** **N/A**
**< 1/8** **LOS ANGELES, CA 90036**
**0.028 mi.**
**150 ft.** **Site 3 of 11 in cluster D**

**Relative:** UST:
**Higher** Facility ID: Not reported
**Actual:** Permitting Agency: Los Angeles City Fire Department
**200 ft.** Latitude: 34.07639
Longitude: -118.35868

---

**D30** **TOSCO CORPORATION #30656** **UST** **U003942243**
**NE** **7751 BEVERLY BLVD** **N/A**
**< 1/8** **LOS ANGELES, CA 90036**
**0.028 mi.**
**150 ft.** **Site 4 of 11 in cluster D**

**Relative:** UST:
**Higher** Facility ID: 24218
**Actual:** Permitting Agency: LOS ANGELES, CITY OF
**200 ft.** Latitude: 34.0777873
Longitude: -118.3573353

**D31**
**NE**
**< 1/8**
**0.028 mi.**
**150 ft.**

**CONOCOPHILLIPS #254454**
**7751 BEVERLY BLVD**
**LOS ANGELES, CA 90036**

**Site 5 of 11 in cluster D**

**RCRA-LQG** | **1012175704** / **CAL000276976**

**Relative:**
**Higher**

**Actual:**
**200 ft.**

RCRA-LQG:

| | |
|---|---|
| Date form received by agency: | 02/12/2008 |
| Facility name: | CONOCOPHILLIPS #254454 |
| Facility address: | 7751 BEVERLY BLVD<br>LOS ANGELES, CA 90036 |
| EPA ID: | CAL000276976 |
| Mailing address: | 3611 SOUTH HARBOR BLVD.<br>SUITE 200- CONOCOPHILLIPS<br>SANTA ANA, CA 92704 |
| Contact: | LEIA C ECKERT |
| Contact address: | Not reported<br>Not reported |
| Contact country: | US |
| Contact telephone: | 714-428-7735 |
| Contact email: | LEIA.C.ECKERT@CONOCOPHILLIPS.COM |
| EPA Region: | 09 |
| Classification: | Large Quantity Generator |
| Description: | Handler: generates 1,000 kg or more of hazardous waste during any calendar month; or generates more than 1 kg of acutely hazardous waste during any calendar month; or generates more than 100 kg of any residue or contaminated soil, waste or other debris resulting from the cleanup of a spill, into or on any land or water, of acutely hazardous waste during any calendar month; or generates 1 kg or less of acutely hazardous waste during any calendar month, and accumulates more than 1 kg of acutely hazardous waste at any time; or generates 100 kg or less of any residue or contaminated soil, waste or other debris resulting from the cleanup of a spill, into or on any land or water, of acutely hazardous waste during any calendar month, and accumulates more than 100 kg of that material at any time |

Owner/Operator Summary:

| | |
|---|---|
| Owner/operator name: | CONOCOPHILLIPS |
| Owner/operator address: | 600 N. DAIRY ASHFORD, TR 1032B<br>HOUSTON, TX 77079 |
| Owner/operator country: | US |
| Owner/operator telephone: | Not reported |
| Owner/operator email: | Not reported |
| Owner/operator fax: | Not reported |
| Owner/operator extension: | Not reported |
| Legal status: | Private |
| Owner/Operator Type: | Owner |
| Owner/Op start date: | 12/10/2003 |
| Owner/Op end date: | Not reported |

| | |
|---|---|
| Owner/operator name: | CONOCOPHILLIPS |
| Owner/operator address: | Not reported<br>Not reported |
| Owner/operator country: | US |
| Owner/operator telephone: | Not reported |
| Owner/operator email: | Not reported |
| Owner/operator fax: | Not reported |
| Owner/operator extension: | Not reported |
| Legal status: | Private |

**CONOCOPHILLIPS #254454 (Continued)** **1012175704**

Owner/Operator Type: Operator
Owner/Op start date: 12/10/2003
Owner/Op end date: Not reported

Handler Activities Summary:
U.S. importer of hazardous waste: No
Mixed waste (haz. and radioactive): No
Recycler of hazardous waste: No
Transporter of hazardous waste: No
Treater, storer or disposer of HW: No
Underground injection activity: No
On-site burner exemption: No
Furnace exemption: No
Used oil fuel burner: No
Used oil processor: No
User oil refiner: No
Used oil fuel marketer to burner: No
Used oil Specification marketer: No
Used oil transfer facility: No
Used oil transporter: No

. Waste code: D001
. Waste name: IGNITABLE HAZARDOUS WASTES ARE THOSE WASTES WHICH HAVE A FLASHPOINT OF LESS THAN 140 DEGREES FAHRENHEIT AS DETERMINED BY A PENSKY-MARTENS CLOSED CUP FLASH POINT TESTER. ANOTHER METHOD OF DETERMINING THE FLASH POINT OF A WASTE IS TO REVIEW THE MATERIAL SAFETY DATA SHEET, WHICH CAN BE OBTAINED FROM THE MANUFACTURER OR DISTRIBUTOR OF THE MATERIAL. LACQUER THINNER IS AN EXAMPLE OF A COMMONLY USED SOLVENT WHICH WOULD BE CONSIDERED AS IGNITABLE HAZARDOUS WASTE.

Violation Status: No violations found

---

**D32** **TOSCO CORPORATION, STATION #30656** **HIST UST** **S113082808**
**NE** **7751 BEVERLY BLVD** **HAZNET** **N/A**
**< 1/8** **LOS ANGELES, CA 90036**
**0.028 mi.**
**150 ft.** **Site 6 of 11 in cluster D**

**Relative: Higher**
**Actual: 200 ft.**

HIST UST:
File Number: 000291C4
URL: http://geotracker.waterboards.ca.gov/ustpdfs/pdf/000291C4.pdf
Region: Not reported
Facility ID: Not reported
Facility Type: Not reported
Other Type: Not reported
Contact Name: Not reported
Telephone: Not reported
Owner Name: Not reported
Owner Address: Not reported
Owner City,St,Zip: Not reported
Total Tanks: Not reported

Tank Num: Not reported
Container Num: Not reported
Year Installed: Not reported
Tank Capacity: Not reported
Tank Used for: Not reported
Type of Fuel: Not reported

**TOSCO CORPORATION, STATION #30656 (Continued)** **S113082808**

Container Construction Thickness: Not reported
Leak Detection: Not reported

Click here for Geo Tracker PDF:

HAZNET:

envid: S113082808
Year: 2002
GEPAID: CAL000152801
Contact: HAZMAT SPECIALIST
Telephone: 6027284180
Mailing Name: Not reported
Mailing Address: PO BOX 52085
Mailing City,St,Zip: PHOENIX, AZ 850722085
Gen County: Not reported
TSD EPA ID: CAD028409019
TSD County: Not reported
Waste Category: Unspecified organic liquid mixture
Disposal Method: Transfer Station
Tons: 1.62
Cat Decode: Not reported
Method Decode: Not reported
Facility County: Los Angeles

envid: S113082808
Year: 2001
GEPAID: CAL000152801
Contact: HAZMAT SPECIALIST
Telephone: 6027284180
Mailing Name: Not reported
Mailing Address: PO BOX 52085
Mailing City,St,Zip: PHOENIX, AZ 850722085
Gen County: Not reported
TSD EPA ID: CAD028409019
TSD County: Not reported
Waste Category: Unspecified aqueous solution
Disposal Method: Transfer Station
Tons: 0.41
Cat Decode: Not reported
Method Decode: Not reported
Facility County: Los Angeles

envid: S113082808
Year: 2000
GEPAID: CAL000152801
Contact: HAZMAT SPECIALIST
Telephone: 6027284180
Mailing Name: Not reported
Mailing Address: PO BOX 52085
Mailing City,St,Zip: PHOENIX, AZ 850722085
Gen County: Not reported
TSD EPA ID: CAT080013352
TSD County: Not reported
Waste Category: Aqueous solution with total organic residues less than 10 percent
Disposal Method: Recycler
Tons: 0.32
Cat Decode: Not reported

**TOSCO CORPORATION, STATION #30656 (Continued)** **S113082808**

| | |
|---|---|
| Method Decode: | Not reported |
| Facility County: | Los Angeles |
| envid: | S113082808 |
| Year: | 1998 |
| GEPAID: | CAL000152801 |
| Contact: | TOSCO MARKETING |
| Telephone: | 6027284180 |
| Mailing Name: | Not reported |
| Mailing Address: | P O BOX 52085 |
| Mailing City,St,Zip: | PHOENIX, AZ 850722085 |
| Gen County: | Not reported |
| TSD EPA ID: | CAD028409019 |
| TSD County: | Not reported |
| Waste Category: | Aqueous solution with total organic residues less than 10 percent |
| Disposal Method: | Not reported |
| Tons: | .0834 |
| Cat Decode: | Not reported |
| Method Decode: | Not reported |
| Facility County: | Los Angeles |
| envid: | S113082808 |
| Year: | 1998 |
| GEPAID: | CAL000152801 |
| Contact: | TOSCO MARKETING |
| Telephone: | 6027284180 |
| Mailing Name: | Not reported |
| Mailing Address: | P O BOX 52085 |
| Mailing City,St,Zip: | PHOENIX, AZ 850722085 |
| Gen County: | Not reported |
| TSD EPA ID: | CAD028409019 |
| TSD County: | Not reported |
| Waste Category: | Aqueous solution with total organic residues 10 percent or more |
| Disposal Method: | Treatment, Tank |
| Tons: | 2.9021 |
| Cat Decode: | Not reported |
| Method Decode: | Not reported |
| Facility County: | Los Angeles |

Click this hyperlink while viewing on your computer to access
2 additional CA_HAZNET: record(s) in the EDR Site Report.

---

**D33** **TOM UNION SERVICE INC** **SWEEPS UST** **S101585343**
**NE** **7751 BEVERLY BLVD** **CA FID UST** **N/A**
**< 1/8** **LOS ANGELES, CA 90026**
**0.028 mi.**
**150 ft.** **Site 7 of 11 in cluster D**

**Relative:**
**Higher**

**Actual:**
**200 ft.**

SWEEPS UST:

| | |
|---|---|
| Status: | Active |
| Comp Number: | 1332 |
| Number: | 1 |
| Board Of Equalization: | 44-011731 |
| Referral Date: | 03-04-93 |
| Action Date: | 03-04-93 |
| Created Date: | 02-29-88 |
| Owner Tank Id: | Not reported |
| SWRCB Tank Id: | 19-050-001332-000001 |

**TOM UNION SERVICE INC (Continued)** **S101585343**

Tank Status: A
Capacity: 280
Active Date: 04-20-88
Tank Use: OIL
STG: W
Content: WASTE OIL
Number Of Tanks: 4

Status: Active
Comp Number: 1332
Number: 1
Board Of Equalization: 44-011731
Referral Date: 03-04-93
Action Date: 03-04-93
Created Date: 02-29-88
Owner Tank Id: Not reported
SWRCB Tank Id: 19-050-001332-000002
Tank Status: A
Capacity: 10000
Active Date: 04-20-88
Tank Use: M.V. FUEL
STG: P
Content: REG UNLEADED
Number Of Tanks: Not reported

Status: Active
Comp Number: 1332
Number: 1
Board Of Equalization: 44-011731
Referral Date: 03-04-93
Action Date: 03-04-93
Created Date: 02-29-88
Owner Tank Id: Not reported
SWRCB Tank Id: 19-050-001332-000003
Tank Status: A
Capacity: 10000
Active Date: 04-20-88
Tank Use: M.V. FUEL
STG: P
Content: DIESEL
Number Of Tanks: Not reported

Status: Active
Comp Number: 1332
Number: 1
Board Of Equalization: 44-011731
Referral Date: 03-04-93
Action Date: 03-04-93
Created Date: 02-29-88
Owner Tank Id: Not reported
SWRCB Tank Id: 19-050-001332-000004
Tank Status: A
Capacity: 12000
Active Date: 04-20-88
Tank Use: M.V. FUEL
STG: P
Content: REG UNLEADED

**TOM UNION SERVICE INC (Continued)** **S101585343**

Number Of Tanks: Not reported

CA FID UST:
Facility ID: 19023070
Regulated By: UTNKA
Regulated ID: 00017707
Cortese Code: Not reported
SIC Code: Not reported
Facility Phone: 2139399150
Mail To: Not reported
Mailing Address: 3701 WILSHIRE BLVD
Mailing Address 2: Not reported
Mailing City,St,Zip: LOS ANGELES 900260000
Contact: Not reported
Contact Phone: Not reported
DUNs Number: Not reported
NPDES Number: Not reported
EPA ID: Not reported
Comments: Not reported
Status: Active

---

**D34** **SHARNIN MANNY UNION SERVICE** **EDR Hist Auto** **1021037039**
**NE** **7751 BEVERLY** **N/A**
**< 1/8** **LOS ANGELES, CA 90036**
**0.028 mi.**
**150 ft.** **Site 8 of 11 in cluster D**

**Relative:** EDR Hist Auto
**Higher**

**Actual:**
**200 ft.**

| Year: | Name: | Type: |
|---|---|---|
| 1969 | SHARNIN MANNY UNION SERVICE | Gasoline Service Stations |
| 1970 | SHARNIN MANNY UNION SERVICE | Gasoline Service Stations |
| 1971 | SHARNIN MANNY UNION SERVICE | Gasoline Service Stations |
| 1972 | SHARNIN MANNY UNION SERVICE | Gasoline Service Stations |
| 1973 | SHARNIN MANNY UNION SERVICE | Gasoline Service Stations |
| 1974 | SHARNIN MANNY UNION SERVICE | Gasoline Service Stations |
| 1975 | SHARNIN MANNY UNION SERVICE | Gasoline Service Stations |
| 1987 | THOMAS DEE | Gasoline Service Stations |
| 1988 | THOMAS DEE | Gasoline Service Stations |
| 1989 | THOMAS DEE | Gasoline Service Stations |
| 1990 | THOMAS DEE | Gasoline Service Stations |
| 1991 | THOMAS DEE | Gasoline Service Stations |
| 1992 | THOMAS DEE | Gasoline Service Stations |
| 1993 | THOMAS DEE | Gasoline Service Stations |
| 2003 | CAL WEST DISTRIBUTORS INC | Gasoline Service Stations |
| 2004 | CAL WEST DISTRIBUTORS INC | Gasoline Service Stations |
| 2005 | CAL WEST DISTRIBUTORS INC | Gasoline Service Stations |
| 2006 | CAL WEST DISTRIBUTORS INC | Gasoline Service Stations |
| 2007 | CAL WEST DISTRIBUTORS INC | Gasoline Service Stations |
| 2008 | CAL WEST DISTRIBUTORS INC | Gasoline Service Stations |
| 2009 | CAL WEST DISTRIBUTORS INC | Gasoline Service Stations |
| 2010 | CAL WEST DISTRIBUTORS INC | Gasoline Service Stations |
| 2011 | CAL WEST DISTRIBUTORS INC | Gasoline Service Stations |
| 2012 | CAL WEST DISTRIBUTORS INC | Gasoline Service Stations |
| 2013 | CAL WEST DISTRIBUTORS INC | Gasoline Service Stations |
| 2014 | CAL WEST DISTRIBUTORS INC | Gasoline Service Stations |

**D35** **76 PRODUCT STATION NO. 4454** **LUST** **S103064863**
**NE** **7751 BEVERLY BOULEVARD** **ENF** **N/A**
**< 1/8** **LOS ANGELES, CA 90013** **HIST CORTESE**
**0.028 mi.** **CIWQS**
**150 ft.** **Site 9 of 11 in cluster D** **WDR**

**Relative: Higher**
**Actual: 200 ft.**

LUST:

| | |
|---|---|
| Lead Agency: | LOS ANGELES RWQCB (REGION 4) |
| Case Type: | LUST Cleanup Site |
| Geo Track: | http://geotracker.waterboards.ca.gov/profile_report.asp?global_id=T0603700900 |
| Global Id: | T0603700900 |
| Latitude: | 34.0761597 |
| Longitude: | -118.3584257 |
| Status: | Completed - Case Closed |
| Status Date: | 03/06/2015 |
| Case Worker: | DPP |
| RB Case Number: | 900360198 |
| Local Agency: | LOS ANGELES, CITY OF |
| File Location: | Regional Board |
| Local Case Number: | Not reported |
| Potential Media Affect: | Aquifer used for drinking water supply |
| Potential Contaminants of Concern: | Other Solvent or Non-Petroleum Hydrocarbon |
| Site History: | Not reported |

LUST:

| | |
|---|---|
| Global Id: | T0603700900 |
| Contact Type: | Regional Board Caseworker |
| Contact Name: | DANIEL PIROTTON |
| Organization Name: | LOS ANGELES RWQCB (REGION 4) |
| Address: | Not reported |
| City: | R4 UNKNOWN |
| Email: | dpirotton@waterboards.ca.gov |
| Phone Number: | 2135766714 |

| | |
|---|---|
| Global Id: | T0603700900 |
| Contact Type: | Local Agency Caseworker |
| Contact Name: | ELOY LUNA |
| Organization Name: | LOS ANGELES, CITY OF |
| Address: | 200 North Main Street, Suite 1780 |
| City: | LOS ANGELES |
| Email: | eloy.luna@lacity.org |
| Phone Number: | Not reported |

LUST:

| | |
|---|---|
| Global Id: | T0603700900 |
| Action Type: | RESPONSE |
| Date: | 07/15/2006 |
| Action: | Monitoring Report - Quarterly |

| | |
|---|---|
| Global Id: | T0603700900 |
| Action Type: | RESPONSE |
| Date: | 10/26/2014 |
| Action: | Other Report / Document |

| | |
|---|---|
| Global Id: | T0603700900 |
| Action Type: | RESPONSE |
| Date: | 04/15/2010 |
| Action: | Monitoring Report - Semi-Annually |

**76 PRODUCT STATION NO. 4454 (Continued)** **S103064863**

Global Id: T0603700900
Action Type: RESPONSE
Date: 01/15/2007
Action: Monitoring Report - Quarterly

Global Id: T0603700900
Action Type: RESPONSE
Date: 10/15/2005
Action: Monitoring Report - Quarterly

Global Id: T0603700900
Action Type: RESPONSE
Date: 04/15/2006
Action: Monitoring Report - Quarterly

Global Id: T0603700900
Action Type: ENFORCEMENT
Date: 08/06/1999
Action: Staff Letter

Global Id: T0603700900
Action Type: RESPONSE
Date: 01/15/2003
Action: Monitoring Report - Quarterly

Global Id: T0603700900
Action Type: Other
Date: 05/26/1994
Action: Leak Discovery

Global Id: T0603700900
Action Type: RESPONSE
Date: 07/15/2013
Action: Monitoring Report - Semi-Annually

Global Id: T0603700900
Action Type: RESPONSE
Date: 07/15/2003
Action: Monitoring Report - Quarterly

Global Id: T0603700900
Action Type: RESPONSE
Date: 10/15/2003
Action: Well Installation Report

Global Id: T0603700900
Action Type: RESPONSE
Date: 10/15/2003
Action: Unknown

Global Id: T0603700900
Action Type: RESPONSE
Date: 08/20/2004
Action: Remedial Progress Report

Global Id: T0603700900
Action Type: ENFORCEMENT

**76 PRODUCT STATION NO. 4454 (Continued)** **S103064863**

Date: 01/22/2004
Action: Staff Letter

Global Id: T0603700900
Action Type: ENFORCEMENT
Date: 08/26/2014
Action: Notification - Preclosure

Global Id: T0603700900
Action Type: RESPONSE
Date: 10/15/2006
Action: Monitoring Report - Quarterly

Global Id: T0603700900
Action Type: RESPONSE
Date: 01/15/2008
Action: Monitoring Report - Quarterly

Global Id: T0603700900
Action Type: RESPONSE
Date: 10/15/2008
Action: Monitoring Report - Quarterly

Global Id: T0603700900
Action Type: RESPONSE
Date: 10/15/2007
Action: Monitoring Report - Quarterly

Global Id: T0603700900
Action Type: RESPONSE
Date: 10/15/2009
Action: Monitoring Report - Semi-Annually

Global Id: T0603700900
Action Type: RESPONSE
Date: 08/15/2008
Action: Well Installation Report

Global Id: T0603700900
Action Type: RESPONSE
Date: 08/25/2009
Action: Corrective Action Plan / Remedial Action Plan - Addendum

Global Id: T0603700900
Action Type: RESPONSE
Date: 03/22/2007
Action: Soil and Water Investigation Workplan

Global Id: T0603700900
Action Type: RESPONSE
Date: 01/15/2006
Action: Monitoring Report - Quarterly

Global Id: T0603700900
Action Type: RESPONSE
Date: 01/15/2010
Action: Monitoring Report - Semi-Annually

**76 PRODUCT STATION NO. 4454 (Continued)** **S103064863**

Global Id: T0603700900
Action Type: ENFORCEMENT
Date: 11/06/2002
Action: Staff Letter

Global Id: T0603700900
Action Type: Other
Date: 05/26/1994
Action: Leak Stopped

Global Id: T0603700900
Action Type: ENFORCEMENT
Date: 03/06/2015
Action: Closure/No Further Action Letter

Global Id: T0603700900
Action Type: Other
Date: 05/26/1994
Action: Leak Reported

Global Id: T0603700900
Action Type: ENFORCEMENT
Date: 07/29/2010
Action: Staff Letter

Global Id: T0603700900
Action Type: RESPONSE
Date: 07/15/2011
Action: Monitoring Report - Semi-Annually

Global Id: T0603700900
Action Type: RESPONSE
Date: 04/15/2007
Action: Monitoring Report - Quarterly

Global Id: T0603700900
Action Type: RESPONSE
Date: 02/17/2009
Action: Well Installation Report

Global Id: T0603700900
Action Type: RESPONSE
Date: 01/15/2009
Action: Monitoring Report - Quarterly

Global Id: T0603700900
Action Type: RESPONSE
Date: 07/15/2012
Action: Monitoring Report - Semi-Annually

Global Id: T0603700900
Action Type: RESPONSE
Date: 07/15/2010
Action: Monitoring Report - Semi-Annually

Global Id: T0603700900
Action Type: RESPONSE

**76 PRODUCT STATION NO. 4454 (Continued)** **S103064863**

Date: 10/15/2003
Action: Monitoring Report - Quarterly

Global Id: T0603700900
Action Type: RESPONSE
Date: 07/15/2005
Action: Monitoring Report - Quarterly

Global Id: T0603700900
Action Type: ENFORCEMENT
Date: 06/29/2004
Action: Staff Letter

Global Id: T0603700900
Action Type: RESPONSE
Date: 07/15/2008
Action: Monitoring Report - Quarterly

Global Id: T0603700900
Action Type: RESPONSE
Date: 07/15/2004
Action: Monitoring Report - Quarterly

Global Id: T0603700900
Action Type: ENFORCEMENT
Date: 12/07/2009
Action: Waste Discharge Requirements

Global Id: T0603700900
Action Type: RESPONSE
Date: 01/15/2011
Action: Monitoring Report - Semi-Annually

Global Id: T0603700900
Action Type: RESPONSE
Date: 01/15/2013
Action: Monitoring Report - Semi-Annually

Global Id: T0603700900
Action Type: RESPONSE
Date: 01/15/2014
Action: Monitoring Report - Quarterly

Global Id: T0603700900
Action Type: ENFORCEMENT
Date: 06/15/2009
Action: Staff Letter

Global Id: T0603700900
Action Type: RESPONSE
Date: 01/15/2005
Action: Monitoring Report - Quarterly

Global Id: T0603700900
Action Type: RESPONSE
Date: 01/15/2012
Action: Monitoring Report - Semi-Annually

**76 PRODUCT STATION NO. 4454 (Continued)** **S103064863**

Global Id: T0603700900
Action Type: RESPONSE
Date: 06/18/2014
Action: Request for Closure - Regulator Responded

Global Id: T0603700900
Action Type: ENFORCEMENT
Date: 04/11/2002
Action: Staff Letter

Global Id: T0603700900
Action Type: RESPONSE
Date: 12/07/2007
Action: Well Installation Report

Global Id: T0603700900
Action Type: RESPONSE
Date: 04/15/2005
Action: Monitoring Report - Quarterly

Global Id: T0603700900
Action Type: RESPONSE
Date: 10/15/2004
Action: Monitoring Report - Quarterly

Global Id: T0603700900
Action Type: RESPONSE
Date: 04/15/2009
Action: Monitoring Report - Quarterly

Global Id: T0603700900
Action Type: RESPONSE
Date: 10/15/2010
Action: Monitoring Report - Semi-Annually

Global Id: T0603700900
Action Type: RESPONSE
Date: 12/02/2010
Action: Other Workplan

Global Id: T0603700900
Action Type: RESPONSE
Date: 12/17/2013
Action: Other Workplan - Regulator Responded

Global Id: T0603700900
Action Type: RESPONSE
Date: 04/15/2008
Action: Monitoring Report - Quarterly

Global Id: T0603700900
Action Type: RESPONSE
Date: 07/15/2002
Action: Monitoring Report - Quarterly

Global Id: T0603700900
Action Type: RESPONSE

**76 PRODUCT STATION NO. 4454 (Continued)** **S103064863**

Date: 07/15/2002
Action: Interim Remedial Action Plan

Global Id: T0603700900
Action Type: RESPONSE
Date: 04/15/2003
Action: Monitoring Report - Quarterly

Global Id: T0603700900
Action Type: RESPONSE
Date: 10/15/2002
Action: Monitoring Report - Quarterly

Global Id: T0603700900
Action Type: RESPONSE
Date: 07/15/2002
Action: CAP/RAP - Feasibility Study Report

Global Id: T0603700900
Action Type: RESPONSE
Date: 07/15/2002
Action: Soil and Water Investigation Report

Global Id: T0603700900
Action Type: RESPONSE
Date: 12/20/2002
Action: CAP/RAP - Final Remediation / Design Plan

Global Id: T0603700900
Action Type: RESPONSE
Date: 08/20/2004
Action: Soil and Water Investigation Report

Global Id: T0603700900
Action Type: RESPONSE
Date: 04/15/2004
Action: Monitoring Report - Quarterly

Global Id: T0603700900
Action Type: ENFORCEMENT
Date: 06/05/2003
Action: Staff Letter

Global Id: T0603700900
Action Type: RESPONSE
Date: 07/15/2014
Action: Monitoring Report - Quarterly

Global Id: T0603700900
Action Type: RESPONSE
Date: 04/15/2014
Action: Monitoring Report - Quarterly

Global Id: T0603700900
Action Type: RESPONSE
Date: 07/15/2007
Action: Monitoring Report - Quarterly

**76 PRODUCT STATION NO. 4454 (Continued)** **S103064863**

Global Id: T0603700900
Action Type: RESPONSE
Date: 01/15/2004
Action: Monitoring Report - Quarterly

Global Id: T0603700900
Action Type: RESPONSE
Date: 07/15/2009
Action: Monitoring Report - Semi-Annually

LUST:
Global Id: T0603700900
Status: Completed - Case Closed
Status Date: 03/06/2015

Global Id: T0603700900
Status: Open - Case Begin Date
Status Date: 08/31/1993

Global Id: T0603700900
Status: Open - Eligible for Closure
Status Date: 12/17/2012

Global Id: T0603700900
Status: Open - Remediation
Status Date: 12/19/2002

Global Id: T0603700900
Status: Open - Site Assessment
Status Date: 08/10/1998

Global Id: T0603700900
Status: Open - Site Assessment
Status Date: 11/06/1998

Global Id: T0603700900
Status: Open - Site Assessment
Status Date: 08/06/1999

Global Id: T0603700900
Status: Open - Site Assessment
Status Date: 03/22/2007

ENF:
Region: 4
Facility Id: 203642
Agency Name: ConocoPhillips Company Long Beach
Place Type: Facility
Place Subtype: Groundwater Cleanup Site
Facility Type: All other facilities
Agency Type: Privately-Owned Business
# Of Agencies: 1
Place Latitude: 34.076366999999
Place Longitude: -118.358625
SIC Code 1: 5541

**76 PRODUCT STATION NO. 4454 (Continued)** **S103064863**

| | |
|---|---|
| SIC Desc 1: | Gasoline Service Stations |
| SIC Code 2: | Not reported |
| SIC Desc 2: | Not reported |
| SIC Code 3: | Not reported |
| SIC Desc 3: | Not reported |
| NAICS Code 1: | Not reported |
| NAICS Desc 1: | Not reported |
| NAICS Code 2: | Not reported |
| NAICS Desc 2: | Not reported |
| NAICS Code 3: | Not reported |
| NAICS Desc 3: | Not reported |
| # Of Places: | 1 |
| Source Of Facility: | Reg Meas |
| Design Flow: | Not reported |
| Threat To Water Quality: | 3 |
| Complexity: | A |
| Pretreatment: | X - Facility is not a POTW |
| Facility Waste Type: | Not reported |
| Facility Waste Type 2: | Not reported |
| Facility Waste Type 3: | Not reported |
| Facility Waste Type 4: | Not reported |
| Program: | WDRNONMUNIPRCS |
| Program Category1: | WDR |
| Program Category2: | Not reported |
| # Of Programs: | 1 |
| WDID: | 4B198300008 |
| Reg Measure Id: | 170242 |
| Reg Measure Type: | Enrollee |
| Region: | 4 |
| Order #: | R4-2005-0030 |
| Npdes# CA#: | Not reported |
| Major-Minor: | Not reported |
| Npdes Type: | Not reported |
| Reclamation: | N - No |
| Dredge Fill Fee: | Not reported |
| 301H: | Not reported |
| Application Fee Amt Received: | 1690 |
| Status: | Historical |
| Status Date: | 03/21/2014 |
| Effective Date: | 07/13/2005 |
| Expiration/Review Date: | 12/31/2012 |
| Termination Date: | 12/07/2009 |
| WDR Review - Amend: | Not reported |
| WDR Review - Revise/Renew: | Not reported |
| WDR Review - Rescind: | Not reported |
| WDR Review - No Action Required: | Not reported |
| WDR Review - Pending: | Not reported |
| WDR Review - Planned: | Not reported |
| Status Enrollee: | Y |
| Individual/General: | I |
| Fee Code: | 15 - WDRs pending rescission |
| Direction/Voice: | Passive |
| Enforcement Id(EID): | 371531 |
| Region: | 4 |
| Order / Resolution Number: | NOV |
| Enforcement Action Type: | Notice of Violation |
| Effective Date: | 08/06/2009 |

**76 PRODUCT STATION NO. 4454 (Continued)** **S103064863**

| | |
|---|---|
| Adoption/Issuance Date: | 08/06/2009 |
| Achieve Date: | Not reported |
| Termination Date: | 08/06/2009 |
| ACL Issuance Date: | Not reported |
| EPL Issuance Date: | Not reported |
| Status: | Historical |
| Title: | NOV sent 8/6/09 for overdue, late & deficient monitoring reports. |
| Description: | NOV sent 8/6/09 for overdue, late & deficient monitoring reports. |
| Program: | WDR |
| Latest Milestone Completion Date: | Not reported |
| # Of Programs1: | 1 |
| Total Assessment Amount: | 0 |
| Initial Assessed Amount: | 0 |
| Liability $ Amount: | 0 |
| Project $ Amount: | 0 |
| Liability $ Paid: | 0 |
| Project $ Completed: | 0 |
| Total $ Paid/Completed Amount: | 0 |

HIST CORTESE:

| | |
|---|---|
| Region: | CORTESE |
| Facility County Code: | 19 |
| Reg By: | LTNKA |
| Reg Id: | 900360198 |

CIWQS:

| | |
|---|---|
| Agency: | ConocoPhillips Company Long Beach |
| Agency Address: | 3900 Kilroy Airport Way 210, Long Beach, CA 90806 |
| Place/Project Type: | Groundwater Cleanup Site |
| SIC/NAICS: | 5541 |
| Region: | 4 |
| Program: | WDRNONMUNIPRCS |
| Regulatory Measure Status: | Historical |
| Regulatory Measure Type: | Enrollee |
| Order Number: | R4-2005-0030 |
| WDID: | 4B198300008 |
| NPDES Number: | Not reported |
| Adoption Date: | Not reported |
| Effective Date: | 07/13/2005 |
| Termination Date: | 12/07/2009 |
| Expiration/Review Date: | 12/31/2012 |
| Design Flow: | Not reported |
| Major/Minor: | Not reported |
| Complexity: | A |
| TTWQ: | 3 |
| Enforcement Actions within 5 years: | 0 |
| Violations within 5 years: | 0 |
| Latitude: | 34.076367 |
| Longitude: | -118.358625 |

WDR:

| | |
|---|---|
| Global ID: | WDR100001395 |
| Status: | HISTORICAL - WDR |

**D36** **TOSCO - 76 STATION #4454** **LUST** **S105693924**
**NE** **7751 BEVERLY BLVD** **N/A**
**< 1/8** **PARK LA BREA, CA 90036**
**0.028 mi.**
**150 ft.** **Site 10 of 11 in cluster D**

**Relative:**
**Higher**

**Actual:**
**200 ft.**

LUST REG 4:

| | | |
|---|---|---|
| Region: | 4 | |
| Regional Board: | 04 | |
| County: | Los Angeles | |
| Facility Id: | 900360198 | |
| Status: | Remediation Plan | |
| Substance: | Hydrocarbons | |
| Substance Quantity: | Not reported | |
| Local Case No: | Not reported | |
| Case Type: | Groundwater | |
| Abatement Method Used at the Site: | | Not reported |
| Global ID: | T0603700900 | |
| W Global ID: | Not reported | |
| Staff: | DP | |
| Local Agency: | 19050 | |
| Cross Street: | GENESSEE | |
| Enforcement Type: | DLSEL | |
| Date Leak Discovered: | 5/26/1994 | |
| Date Leak First Reported: | | 5/26/1994 |
| Date Leak Record Entered: | 9/2/1993 | |
| Date Confirmation Began: | Not reported | |
| Date Leak Stopped: | 5/26/1994 | |
| Date Case Last Changed on Database: | | Not reported |
| Date the Case was Closed: | | Not reported |
| How Leak Discovered: | OM | |
| How Leak Stopped: | Not reported | |
| Cause of Leak: | UNK | |
| Leak Source: | UNK | |
| Operator: | DEE, THOMAS C | |
| Water System: | Not reported | |
| Well Name: | Not reported | |
| Approx. Dist To Production Well (ft): | | 8277.616283299861536542029273 |
| Source of Cleanup Funding: | | UNK |
| Preliminary Site Assessment Workplan Submitted: | | 8/10/1998 |
| Preliminary Site Assessment Began: | | 11/6/1998 |
| Pollution Characterization Began: | | 8/6/1999 |
| Remediation Plan Submitted: | | 12/19/2002 |
| Remedial Action Underway: | | Not reported |
| Post Remedial Action Monitoring Began: | | Not reported |
| Enforcement Action Date: | | Not reported |
| Historical Max MTBE Date: | | 4/1/1998 |
| Hist Max MTBE Conc in Groundwater: | | 380000 |
| Hist Max MTBE Conc in Soil: | | 16000 |
| Significant Interim Remedial Action Taken: | | Not reported |
| GW Qualifier: | Not reported | |
| Soil Qualifier: | = | |
| Organization: | Not reported | |
| Owner Contact: | Not reported | |
| Responsible Party: | MS. SHARI LONDON | |
| RP Address: | 3611 HARBOR BL., STE. #200 | |
| Program: | LUST | |
| Lat/Long: | 34.0761597 / -1 | |
| Local Agency Staff: | PEJ | |

**TOSCO - 76 STATION #4454 (Continued)** **S105693924**

| | |
|---|---|
| Beneficial Use: | Not reported |
| Priority: | Not reported |
| Cleanup Fund Id: | Not reported |
| Suspended: | Not reported |
| Assigned Name: | Not reported |
| Summary: | Not reported |

---

**D37** **SELF GAS STATION UNION 76** **HIST UST** **U001561434**
**NE** **7751 BEVERLY BL** **N/A**
**< 1/8** **LOS ANGELES, CA 90036**
**0.028 mi.**
**150 ft.** **Site 11 of 11 in cluster D**

**Relative:**
**Higher**

**Actual:**
**200 ft.**

HIST UST:

| | |
|---|---|
| File Number: | 00027CDD |
| URL: | http://geotracker.waterboards.ca.gov/ustpdfs/pdf/00027CDD.pdf |
| Region: | STATE |
| Facility ID: | 00000050824 |
| Facility Type: | Gas Station |
| Other Type: | Not reported |
| Contact Name: | PETER HONG |
| Telephone: | 2139399150 |
| Owner Name: | PETER HONG |
| Owner Address: | 7751 BEVERLY BL |
| Owner City,St,Zip: | LOS ANGELES, CA 90036 |
| Total Tanks: | 0003 |
| | |
| Tank Num: | 001 |
| Container Num: | 1 |
| Year Installed: | 1984 |
| Tank Capacity: | 00012000 |
| Tank Used for: | PRODUCT |
| Type of Fuel: | UNLEADED |
| Container Construction Thickness: | Not reported |
| Leak Detection: | Stock Inventor, Pressure Test |
| | |
| Tank Num: | 002 |
| Container Num: | 2 |
| Year Installed: | 1984 |
| Tank Capacity: | 00012000 |
| Tank Used for: | PRODUCT |
| Type of Fuel: | PREMIUM |
| Container Construction Thickness: | Not reported |
| Leak Detection: | Stock Inventor, Pressure Test |
| | |
| Tank Num: | 003 |
| Container Num: | 3 |
| Year Installed: | 1984 |
| Tank Capacity: | 00012000 |
| Tank Used for: | PRODUCT |
| Type of Fuel: | DIESEL |
| Container Construction Thickness: | Not reported |
| Leak Detection: | Stock Inventor, Pressure Test |

Click here for Geo Tracker PDF:

**B38**
**WSW**
**< 1/8**
**0.029 mi.**
**152 ft.**

**CHARLES E FRANCES**
**105 S FAIRFAX AVE**
**LOS ANGELES, CA 90036**

**Site 5 of 8 in cluster B**

**SWEEPS UST**
**CA FID UST**
**HAZNET**

**S101585651**
**N/A**

**Relative:**
**Lower**

**Actual:**
**181 ft.**

SWEEPS UST:

| | |
|---|---|
| Status: | Not reported |
| Comp Number: | 4055 |
| Number: | Not reported |
| Board Of Equalization: | Not reported |
| Referral Date: | Not reported |
| Action Date: | Not reported |
| Created Date: | Not reported |
| Owner Tank Id: | Not reported |
| SWRCB Tank Id: | Not reported |
| Tank Status: | Not reported |
| Capacity: | Not reported |
| Active Date: | Not reported |
| Tank Use: | Not reported |
| STG: | Not reported |
| Content: | Not reported |
| Number Of Tanks: | Not reported |

CA FID UST:

| | |
|---|---|
| Facility ID: | 19027094 |
| Regulated By: | UTNKA |
| Regulated ID: | Not reported |
| Cortese Code: | Not reported |
| SIC Code: | Not reported |
| Facility Phone: | 2130000000 |
| Mail To: | Not reported |
| Mailing Address: | 105 S FAIRFAX AVE |
| Mailing Address 2: | Not reported |
| Mailing City,St,Zip: | LOS ANGELES 900360000 |
| Contact: | Not reported |
| Contact Phone: | Not reported |
| DUNs Number: | Not reported |
| NPDES Number: | Not reported |
| EPA ID: | Not reported |
| Comments: | Not reported |
| Status: | Active |

HAZNET:

| | |
|---|---|
| envid: | S101585651 |
| Year: | 2016 |
| GEPAID: | CAC002878249 |
| Contact: | GEM AGGABAO |
| Telephone: | 3102753233 |
| Mailing Name: | Not reported |
| Mailing Address: | 5877 W 3RD STREET |
| Mailing City,St,Zip: | LOS ANGELES, CA 90036 |
| Gen County: | Los Angeles |
| TSD EPA ID: | AZC950823111 |
| TSD County: | 99 |
| Waste Category: | Asbestos containing waste |
| Disposal Method: | Landfill Or Surface Impoundment That Will Be Closed As Landfill( To Include On-Site Treatment And/Or Stabilization) |

**CHARLES E FRANCES (Continued)** **S101585651**

Tons: 0.23
Cat Decode: Asbestos containing waste
Method Decode: Landfill Or Surface Impoundment That Will Be Closed As Landfill( To Include On-Site Treatment And/Or Stabilization)
Facility County: Los Angeles

---

**B39** **CHUCKS AUTO CARE AND TIRES** **EDR Hist Auto** **1021651064**
**WSW** **105 S FAIRFAX** **N/A**
**< 1/8** **LOS ANGELES, CA 90036**
**0.029 mi.**
**152 ft.** **Site 6 of 8 in cluster B**

**Relative:** EDR Hist Auto
**Lower**

**Actual:**
**181 ft.**

| Year: | Name: | Type: |
|---|---|---|
| 1969 | FRANCIS CHUCK | Gasoline Service Stations |
| 1970 | FRANCIS CHUCK | Gasoline Service Stations |
| 1971 | FRANCIS CHUCK | Gasoline Service Stations |
| 1972 | FRANCIS CHUCK | Gasoline Service Stations |
| 1973 | FRANCIS CHUCK | Gasoline Service Stations |
| 1974 | FRANCIS CHUCK | Gasoline Service Stations |
| 1975 | FRANCIS CHUCK | Gasoline Service Stations |
| 1978 | CHUCKS SHELL SERVICE | Gasoline Service Stations |
| 1979 | CHUCKS AUTO CARE & TIRES | General Automotive Repair Shops |
| 1980 | CHUCKS AUTO CARE & TIRES | General Automotive Repair Shops |
| 1982 | CHUCKS AUTO CARE & TIRES | General Automotive Repair Shops |
| 1983 | CHUCKS AUTO CARE & TIRES | General Automotive Repair Shops |
| 1985 | CHUCKS AUTO CARE AND TIRES | General Automotive Repair Shops |
| 1986 | CHUCKS AUTO CARE AND TIRES | General Automotive Repair Shops |
| 1987 | CHUCKS AUTO CARE AND TIRES | General Automotive Repair Shops |
| 1988 | CHUCKS AUTO CARE AND TIRES | General Automotive Repair Shops |
| 1989 | CHUCKS AUTO CARE AND TIRES | General Automotive Repair Shops |
| 1990 | CHUCKS AUTO CARE AND TIRES | General Automotive Repair Shops |
| 1991 | CHUCKS AUTO CARE AND TIRES | General Automotive Repair Shops |
| 1992 | CHUCKS AUTO CARE AND TIRES | General Automotive Repair Shops |
| 1993 | CHUCKS AUTO CARE AND TIRES | General Automotive Repair Shops |
| 1994 | CHUCKS AUTO CARE AND TIRES | General Automotive Repair Shops |
| 1995 | CHUCKS AUTO CARE AND TIRES | General Automotive Repair Shops |
| 1996 | CHUCKS AUTO CARE AND TIRES | General Automotive Repair Shops |
| 1997 | CHUCKS AUTO CARE AND TIRES | General Automotive Repair Shops |
| 1998 | CHUCKS AUTO CARE AND TIRES | General Automotive Repair Shops |
| 1999 | CHUCKS AUTO CARE AND TIRES | General Automotive Repair Shops |
| 2000 | CHUCKS AUTO CARE AND TIRES | General Automotive Repair Shops |
| 2001 | CHUCKS AUTO CARE AND TIRES | General Automotive Repair Shops |
| 2002 | CHUCKS AUTO CARE AND TIRES | General Automotive Repair Shops |
| 2003 | CHUCKS AUTO CARE AND TIRES | General Automotive Repair Shops |
| 2004 | CHUCKS AUTO CARE AND TIRES | General Automotive Repair Shops |
| 2005 | CHUCKS AUTO CARE AND TIRES | General Automotive Repair Shops |
| 2006 | CHUCKS AUTO CARE AND TIRES | General Automotive Repair Shops |
| 2007 | CHUCKS AUTO CARE AND TIRES | General Automotive Repair Shops |
| 2008 | CHUCKS AUTO CARE AND TIRES | General Automotive Repair Shops |
| 2009 | CHUCKS AUTO CARE AND TIRES | General Automotive Repair Shops |
| 2010 | CHUCKS AUTO CARE AND TIRES | General Automotive Repair Shops |
| 2011 | CHUCKS AUTO CARE AND TIRES | General Automotive Repair Shops |

**B40** **OCONNELL C E** **EDR Hist Auto** **1009078032**
**WSW** **101 N FAIRFAX AVE** **N/A**
**< 1/8** **LOS ANGELES, CA**
**0.029 mi.**
**153 ft.** **Site 7 of 8 in cluster B**

**Relative:** EDR Hist Auto
**Lower**

**Actual:** **182 ft.**

| Year: | Name: | Type: |
|---|---|---|
| 1933 | PHELPS D E | AUTOMOBILE REPAIRING |
| 1933 | DE WERTHEMER JEANNE | GASOLINE AND OIL SERVICE STATIONS |
| 1937 | OCONNELL BROS | GASOLINE AND OIL SERVICE STATIONS |
| 1942 | OCONNELL C E | GASOLINE AND OIL SERVICE STATIONS |

---

**B41** **LARRY WORCHELL** **SWEEPS UST** **S101586875**
**WSW** **101 N FAIRFAX AVE** **CA FID UST** **N/A**
**< 1/8** **LOS ANGELES, CA 90048**
**0.029 mi.**
**153 ft.** **Site 8 of 8 in cluster B**

**Relative:** SWEEPS UST:
**Lower**

**Actual:** **182 ft.**

| | |
|---|---|
| Status: | Not reported |
| Comp Number: | 6937 |
| Number: | Not reported |
| Board Of Equalization: | Not reported |
| Referral Date: | Not reported |
| Action Date: | Not reported |
| Created Date: | Not reported |
| Owner Tank Id: | Not reported |
| SWRCB Tank Id: | Not reported |
| Tank Status: | Not reported |
| Capacity: | Not reported |
| Active Date: | Not reported |
| Tank Use: | Not reported |
| STG: | Not reported |
| Content: | Not reported |
| Number Of Tanks: | Not reported |

CA FID UST:

| | |
|---|---|
| Facility ID: | 19054561 |
| Regulated By: | UTNKI |
| Regulated ID: | Not reported |
| Cortese Code: | Not reported |
| SIC Code: | Not reported |
| Facility Phone: | 2130000000 |
| Mail To: | Not reported |
| Mailing Address: | 101 N FAIRFAX AVE |
| Mailing Address 2: | Not reported |
| Mailing City,St,Zip: | LOS ANGELES 900480000 |
| Contact: | Not reported |
| Contact Phone: | Not reported |
| DUNs Number: | Not reported |
| NPDES Number: | Not reported |
| EPA ID: | Not reported |
| Comments: | Not reported |
| Status: | Inactive |

**C42** **WORLD OIL #64** **LUST** **S103672296**
**WNW** **7900 BEVERLY** **HIST CORTESE** **N/A**
**< 1/8** **LOS ANGELES, CA 90048**
**0.030 mi.**
**157 ft.** **Site 2 of 7 in cluster C**

**Relative:**
**Higher**

**Actual:**
**190 ft.**

LUST:

| | |
|---|---|
| Lead Agency: | LOS ANGELES RWQCB (REGION 4) |
| Case Type: | LUST Cleanup Site |
| Geo Track: | http://geotracker.waterboards.ca.gov/profile_report.asp?global_id=T0603788529 |
| Global Id: | T0603788529 |
| Latitude: | 34.075963 |
| Longitude: | -118.361665 |
| Status: | Completed - Case Closed |
| Status Date: | 01/04/2013 |
| Case Worker: | DMB |
| RB Case Number: | 900480070A |
| Local Agency: | LOS ANGELES, CITY OF |
| File Location: | Regional Board |
| Local Case Number: | Not reported |
| Potential Media Affect: | Aquifer used for drinking water supply |
| Potential Contaminants of Concern: | Gasoline |
| Site History: | Not reported |

LUST:

| | |
|---|---|
| Global Id: | T0603788529 |
| Contact Type: | Regional Board Caseworker |
| Contact Name: | DAVID M. BJOSTAD |
| Organization Name: | LOS ANGELES RWQCB (REGION 4) |
| Address: | 320 W. 4th Street, Suite 200 |
| City: | Los Angeles |
| Email: | dave.bjostad@waterboards.ca.gov |
| Phone Number: | Not reported |

| | |
|---|---|
| Global Id: | T0603788529 |
| Contact Type: | Local Agency Caseworker |
| Contact Name: | ELOY LUNA |
| Organization Name: | LOS ANGELES, CITY OF |
| Address: | 200 North Main Street, Suite 1780 |
| City: | LOS ANGELES |
| Email: | eloy.luna@lacity.org |
| Phone Number: | Not reported |

LUST:

| | |
|---|---|
| Global Id: | T0603788529 |
| Action Type: | RESPONSE |
| Date: | 07/15/2012 |
| Action: | Soil and Water Investigation Report |

| | |
|---|---|
| Global Id: | T0603788529 |
| Action Type: | RESPONSE |
| Date: | 01/15/2008 |
| Action: | Other Report / Document |

| | |
|---|---|
| Global Id: | T0603788529 |
| Action Type: | ENFORCEMENT |
| Date: | 08/02/2002 |
| Action: | Technical Correspondence / Assistance / Other |

**WORLD OIL #64 (Continued)** **S103672296**

Global Id: T0603788529
Action Type: RESPONSE
Date: 01/15/2012
Action: Monitoring Report - Semi-Annually

Global Id: T0603788529
Action Type: RESPONSE
Date: 04/15/2008
Action: Monitoring Report - Quarterly

Global Id: T0603788529
Action Type: RESPONSE
Date: 05/20/2008
Action: Soil and Water Investigation Workplan

Global Id: T0603788529
Action Type: RESPONSE
Date: 05/15/2013
Action: Well Destruction Report

Global Id: T0603788529
Action Type: ENFORCEMENT
Date: 01/04/2013
Action: Closure/No Further Action Letter

Global Id: T0603788529
Action Type: ENFORCEMENT
Date: 06/15/2009
Action: Staff Letter

Global Id: T0603788529
Action Type: ENFORCEMENT
Date: 02/05/2008
Action: Site Visit / Inspection / Sampling

Global Id: T0603788529
Action Type: ENFORCEMENT
Date: 02/04/2008
Action: Staff Letter

Global Id: T0603788529
Action Type: ENFORCEMENT
Date: 01/15/2008
Action: Staff Letter

Global Id: T0603788529
Action Type: RESPONSE
Date: 07/15/2012
Action: Monitoring Report - Semi-Annually

Global Id: T0603788529
Action Type: RESPONSE
Date: 07/15/2009
Action: Monitoring Report - Semi-Annually

Global Id: T0603788529
Action Type: REMEDIATION

**WORLD OIL #64 (Continued)** **S103672296**

Date: 02/24/2011
Action: Pump & Treat (P&T) Groundwater

Global Id: T0603788529
Action Type: RESPONSE
Date: 07/15/2011
Action: Monitoring Report - Semi-Annually

Global Id: T0603788529
Action Type: RESPONSE
Date: 07/15/2010
Action: Monitoring Report - Semi-Annually

Global Id: T0603788529
Action Type: ENFORCEMENT
Date: 05/08/2002
Action: Staff Letter

Global Id: T0603788529
Action Type: RESPONSE
Date: 09/08/2005
Action: Request for Closure

Global Id: T0603788529
Action Type: RESPONSE
Date: 07/15/2008
Action: Monitoring Report - Quarterly

Global Id: T0603788529
Action Type: RESPONSE
Date: 10/15/2008
Action: Monitoring Report - Quarterly

Global Id: T0603788529
Action Type: RESPONSE
Date: 01/15/2009
Action: Well Installation Report

Global Id: T0603788529
Action Type: RESPONSE
Date: 07/15/2007
Action: Other Report / Document

Global Id: T0603788529
Action Type: RESPONSE
Date: 10/15/2004
Action: Other Report / Document

Global Id: T0603788529
Action Type: RESPONSE
Date: 04/15/2005
Action: Other Report / Document

Global Id: T0603788529
Action Type: RESPONSE
Date: 01/15/2006
Action: Other Report / Document

**WORLD OIL #64 (Continued)** **S103672296**

Global Id: T0603788529
Action Type: RESPONSE
Date: 04/15/2006
Action: Other Report / Document

Global Id: T0603788529
Action Type: RESPONSE
Date: 10/15/2006
Action: Other Report / Document

Global Id: T0603788529
Action Type: RESPONSE
Date: 01/15/2007
Action: Other Report / Document

Global Id: T0603788529
Action Type: RESPONSE
Date: 04/15/2007
Action: Other Report / Document

Global Id: T0603788529
Action Type: RESPONSE
Date: 10/15/2007
Action: Other Report / Document

Global Id: T0603788529
Action Type: RESPONSE
Date: 11/05/2003
Action: Soil and Water Investigation Report

Global Id: T0603788529
Action Type: RESPONSE
Date: 11/05/2003
Action: Soil and Water Investigation Workplan

Global Id: T0603788529
Action Type: RESPONSE
Date: 07/15/2002
Action: Soil and Water Investigation Report

Global Id: T0603788529
Action Type: RESPONSE
Date: 04/15/2008
Action: Other Report / Document

Global Id: T0603788529
Action Type: RESPONSE
Date: 05/20/2008
Action: Soil and Water Investigation Workplan

Global Id: T0603788529
Action Type: REMEDIATION
Date: 02/11/2008
Action: Excavation

Global Id: T0603788529
Action Type: RESPONSE

**WORLD OIL #64 (Continued)** **S103672296**

Date: 01/15/2010
Action: Monitoring Report - Semi-Annually

Global Id: T0603788529
Action Type: RESPONSE
Date: 10/15/2009
Action: Other Report / Document

Global Id: T0603788529
Action Type: Other
Date: 09/25/2001
Action: Leak Discovery

Global Id: T0603788529
Action Type: RESPONSE
Date: 05/25/2011
Action: Other Workplan

Global Id: T0603788529
Action Type: REMEDIATION
Date: 11/08/2001
Action: Excavation

Global Id: T0603788529
Action Type: RESPONSE
Date: 10/15/2010
Action: Other Report / Document

Global Id: T0603788529
Action Type: Other
Date: 11/16/2001
Action: Leak Reported

Global Id: T0603788529
Action Type: RESPONSE
Date: 07/15/2011
Action: Remedial Progress Report

Global Id: T0603788529
Action Type: RESPONSE
Date: 10/15/2011
Action: Other Report / Document

Global Id: T0603788529
Action Type: ENFORCEMENT
Date: 06/30/2011
Action: Staff Letter

Global Id: T0603788529
Action Type: RESPONSE
Date: 04/15/2009
Action: Monitoring Report - Quarterly

Global Id: T0603788529
Action Type: ENFORCEMENT
Date: 07/21/2008
Action: Staff Letter

**WORLD OIL #64 (Continued)** **S103672296**

Global Id: T0603788529
Action Type: ENFORCEMENT
Date: 10/31/2012
Action: Notification - Preclosure

Global Id: T0603788529
Action Type: ENFORCEMENT
Date: 04/18/2008
Action: Staff Letter

Global Id: T0603788529
Action Type: RESPONSE
Date: 04/15/2012
Action: Monitoring Report - Semi-Annually

Global Id: T0603788529
Action Type: RESPONSE
Date: 04/15/2010
Action: Other Report / Document

Global Id: T0603788529
Action Type: RESPONSE
Date: 01/15/2011
Action: Monitoring Report - Semi-Annually

LUST:
Global Id: T0603788529
Status: Completed - Case Closed
Status Date: 01/04/2013

Global Id: T0603788529
Status: Open - Case Begin Date
Status Date: 09/25/2001

Global Id: T0603788529
Status: Open - Eligible for Closure
Status Date: 12/21/2012

Global Id: T0603788529
Status: Open - Remediation
Status Date: 11/08/2001

Global Id: T0603788529
Status: Open - Remediation
Status Date: 02/11/2008

Global Id: T0603788529
Status: Open - Remediation
Status Date: 02/24/2011

Global Id: T0603788529
Status: Open - Site Assessment
Status Date: 04/23/2002

Global Id: T0603788529
Status: Open - Site Assessment
Status Date: 06/05/2002

**WORLD OIL #64 (Continued)** **S103672296**

Global Id: T0603788529
Status: Open - Site Assessment
Status Date: 02/04/2008

Global Id: T0603788529
Status: Open - Site Assessment
Status Date: 11/03/2008

Global Id: T0603788529
Status: Open - Verification Monitoring
Status Date: 02/12/2009

HIST CORTESE:
Region: CORTESE
Facility County Code: 19
Reg By: LTNKA
Reg Id: 900480070

---

**C43** **WORLD OIL CO** **RCRA-SQG 1000278377**
**WNW** **7900 BEVERLY BLVD** **LUST CAD981160831**
**< 1/8** **LOS ANGELES, CA 90048** **SWEEPS UST**
**0.030 mi.** **HIST UST**
**157 ft.** **Site 3 of 7 in cluster C** **CA FID UST**
**FINDS**
**Relative:** **ECHO**
**Higher** **HAZNET**

**Actual:**
**190 ft.**

RCRA-SQG:
Date form received by agency: 09/01/1996
Facility name: WORLD OIL CO
Facility address: 7900 BEVERLY BLVD
LOS ANGELES, CA 90048
EPA ID: CAD981160831
Mailing address: 9302 S GARFIELD
SOUTH GATE, CA 90280
Contact: Not reported
Contact address: Not reported
Not reported
Contact country: US
Contact telephone: Not reported
Contact email: Not reported
EPA Region: 09
Classification: Small Small Quantity Generator
Description: Handler: generates more than 100 and less than 1000 kg of hazardous waste during any calendar month and accumulates less than 6000 kg of hazardous waste at any time; or generates 100 kg or less of hazardous waste during any calendar month, and accumulates more than 1000 kg of hazardous waste at any time

Owner/Operator Summary:
Owner/operator name: NOT REQUIRED
Owner/operator address: NOT REQUIRED
NOT REQUIRED, ME 99999
Owner/operator country: Not reported
Owner/operator telephone: 415-555-1212
Owner/operator email: Not reported

**WORLD OIL CO (Continued)** **1000278377**

Owner/operator fax: Not reported
Owner/operator extension: Not reported
Legal status: Private
Owner/Operator Type: Operator
Owner/Op start date: Not reported
Owner/Op end date: Not reported

Owner/operator name: WORLD OIL MARKETING CO #64
Owner/operator address: NOT REQUIRED
NOT REQUIRED, ME 99999
Owner/operator country: Not reported
Owner/operator telephone: 415-555-1212
Owner/operator email: Not reported
Owner/operator fax: Not reported
Owner/operator extension: Not reported
Legal status: Private
Owner/Operator Type: Owner
Owner/Op start date: Not reported
Owner/Op end date: Not reported

Handler Activities Summary:
U.S. importer of hazardous waste: No
Mixed waste (haz. and radioactive): No
Recycler of hazardous waste: No
Transporter of hazardous waste: No
Treater, storer or disposer of HW: No
Underground injection activity: No
On-site burner exemption: No
Furnace exemption: No
Used oil fuel burner: No
Used oil processor: No
User oil refiner: No
Used oil fuel marketer to burner: No
Used oil Specification marketer: No
Used oil transfer facility: No
Used oil transporter: No

Historical Generators:
Date form received by agency: 10/29/1985
Site name: WORLD OIL CO
Classification: Large Quantity Generator

Violation Status: No violations found

LUST:
Lead Agency: LOS ANGELES RWQCB (REGION 4)
Case Type: LUST Cleanup Site
Geo Track: http://geotracker.waterboards.ca.gov/profile_report.asp?global_id=T0603701107
Global Id: T0603701107
Latitude: 34.075787
Longitude: -118.36178
Status: Completed - Case Closed
Status Date: 12/13/1996
Case Worker: YR
RB Case Number: 900480070
Local Agency: LOS ANGELES, CITY OF
File Location: Not reported

**WORLD OIL CO (Continued)** **1000278377**

Local Case Number: Not reported
Potential Media Affect: Aquifer used for drinking water supply
Potential Contaminants of Concern: Gasoline
Site History: Not reported

LUST:
Global Id: T0603701107
Contact Type: Local Agency Caseworker
Contact Name: ELOY LUNA
Organization Name: LOS ANGELES, CITY OF
Address: 200 North Main Street, Suite 1780
City: LOS ANGELES
Email: eloy.luna@lacity.org
Phone Number: Not reported

Global Id: T0603701107
Contact Type: Regional Board Caseworker
Contact Name: YUE RONG
Organization Name: LOS ANGELES RWQCB (REGION 4)
Address: 320 W. 4TH ST., SUITE 200
City: Los Angeles
Email: yrong@waterboards.ca.gov
Phone Number: Not reported

LUST:
Global Id: T0603701107
Action Type: Other
Date: 02/26/1991
Action: Leak Reported

Global Id: T0603701107
Action Type: RESPONSE
Date: 06/04/2009
Action: Clean Up Fund - 5-Year Review Summary

LUST:
Global Id: T0603701107
Status: Completed - Case Closed
Status Date: 12/13/1996

Global Id: T0603701107
Status: Open - Case Begin Date
Status Date: 02/26/1991

Global Id: T0603701107
Status: Open - Site Assessment
Status Date: 02/26/1991

LUST REG 4:
Region: 4
Regional Board: 04
County: Los Angeles
Facility Id: 900480070
Status: Case Closed
Substance: Gasoline

**WORLD OIL CO (Continued)** **1000278377**

| | | |
|---|---|---|
| Substance Quantity: | Not reported | |
| Local Case No: | Not reported | |
| Case Type: | Groundwater | |
| Abatement Method Used at the Site: | | Not reported |
| Global ID: | T0603701107 | |
| W Global ID: | Not reported | |
| Staff: | UNK | |
| Local Agency: | 19050 | |
| Cross Street: | Not reported | |
| Enforcement Type: | Not reported | |
| Date Leak Discovered: | Not reported | |
| Date Leak First Reported: | | 2/26/1991 |
| Date Leak Record Entered: | 2/27/1991 | |
| Date Confirmation Began: | Not reported | |
| Date Leak Stopped: | Not reported | |
| Date Case Last Changed on Database: | | 1/8/1998 |
| Date the Case was Closed: | | 12/13/1996 |
| How Leak Discovered: | Not reported | |
| How Leak Stopped: | Not reported | |
| Cause of Leak: | UNK | |
| Leak Source: | UNK | |
| Operator: | OLD CASE #030591-01 | |
| Water System: | Not reported | |
| Well Name: | Not reported | |
| Approx. Dist To Production Well (ft): | | 7407.92582708351506072020300 91 |
| Source of Cleanup Funding: | | UNK |
| Preliminary Site Assessment Workplan Submitted: | | Not reported |
| Preliminary Site Assessment Began: | | 2/26/1991 |
| Pollution Characterization Began: | | Not reported |
| Remediation Plan Submitted: | | Not reported |
| Remedial Action Underway: | | Not reported |
| Post Remedial Action Monitoring Began: | | Not reported |
| Enforcement Action Date: | | Not reported |
| Historical Max MTBE Date: | | 1/1/1965 |
| Hist Max MTBE Conc in Groundwater: | | 2900 |
| Hist Max MTBE Conc in Soil: | | .08 |
| Significant Interim Remedial Action Taken: | | Not reported |
| GW Qualifier: | Not reported | |
| Soil Qualifier: | = | |
| Organization: | Not reported | |
| Owner Contact: | Not reported | |
| Responsible Party: | WORLD OIL MARKETING CO | |
| RP Address: | 9302 S GARFIELD AVE, SOUTH GATE CA 90280 | |
| Program: | LUST | |
| Lat/Long: | 34.0759347 / -1 | |
| Local Agency Staff: | PEJ | |
| Beneficial Use: | Not reported | |
| Priority: | Not reported | |
| Cleanup Fund Id: | Not reported | |
| Suspended: | Not reported | |
| Assigned Name: | Not reported | |
| Summary: | 12/27/96 - STATUS OF GW MONITORING & VE WELLS TRANSMITTAL OF GW MONITORING REPORT LETTER | 12/31/96 - 06/24/97 - REC'D LOC |

SWEEPS UST:
Status: Active

**WORLD OIL CO (Continued)** **1000278377**

Comp Number: 334
Number: 1
Board Of Equalization: 44-011113
Referral Date: 03-04-93
Action Date: 03-04-93
Created Date: 02-29-88
Owner Tank Id: Not reported
SWRCB Tank Id: 19-050-000334-000001
Tank Status: A
Capacity: 12000
Active Date: 04-20-88
Tank Use: M.V. FUEL
STG: P
Content: REG UNLEADED
Number Of Tanks: 6

Status: Active
Comp Number: 334
Number: 1
Board Of Equalization: 44-011113
Referral Date: 03-04-93
Action Date: 03-04-93
Created Date: 02-29-88
Owner Tank Id: Not reported
SWRCB Tank Id: 19-050-000334-000002
Tank Status: A
Capacity: 12000
Active Date: 04-20-88
Tank Use: M.V. FUEL
STG: P
Content: REG UNLEADED
Number Of Tanks: Not reported

Status: Active
Comp Number: 334
Number: 1
Board Of Equalization: 44-011113
Referral Date: 03-04-93
Action Date: 03-04-93
Created Date: 02-29-88
Owner Tank Id: Not reported
SWRCB Tank Id: 19-050-000334-000003
Tank Status: A
Capacity: 12000
Active Date: 04-20-88
Tank Use: M.V. FUEL
STG: P
Content: REG UNLEADED
Number Of Tanks: Not reported

Status: Active
Comp Number: 334
Number: 1
Board Of Equalization: 44-011113
Referral Date: 03-04-93
Action Date: 03-04-93
Created Date: 02-29-88

**WORLD OIL CO (Continued)** **1000278377**

Owner Tank Id: Not reported
SWRCB Tank Id: 19-050-000334-000004
Tank Status: A
Capacity: 12000
Active Date: 04-20-88
Tank Use: M.V. FUEL
STG: P
Content: REG UNLEADED
Number Of Tanks: Not reported

Status: Active
Comp Number: 334
Number: 1
Board Of Equalization: 44-011113
Referral Date: 03-04-93
Action Date: 03-04-93
Created Date: 02-29-88
Owner Tank Id: Not reported
SWRCB Tank Id: 19-050-000334-000005
Tank Status: A
Capacity: 12000
Active Date: 04-20-88
Tank Use: M.V. FUEL
STG: P
Content: REG UNLEADED
Number Of Tanks: Not reported

Status: Active
Comp Number: 334
Number: 1
Board Of Equalization: 44-011113
Referral Date: 03-04-93
Action Date: 03-04-93
Created Date: 02-29-88
Owner Tank Id: Not reported
SWRCB Tank Id: 19-050-000334-000006
Tank Status: A
Capacity: 12000
Active Date: 04-20-88
Tank Use: M.V. FUEL
STG: P
Content: REG UNLEADED
Number Of Tanks: Not reported

HIST UST:
File Number: 000288E0
URL: http://geotracker.waterboards.ca.gov/ustpdfs/pdf/000288E0.pdf
Region: STATE
Facility ID: 00000003941
Facility Type: Gas Station
Other Type: Not reported
Contact Name: RON COLEMAN
Telephone: 2135608801
Owner Name: WORLD OIL MARKETING COMPANY
Owner Address: 9302 S. GARFIELD AVENUE
Owner City,St,Zip: LOS ANGELES, CA 90280
Total Tanks: 0006

**WORLD OIL CO (Continued)** **1000278377**

| | |
|---|---|
| Tank Num: | 001 |
| Container Num: | 6401 |
| Year Installed: | Not reported |
| Tank Capacity: | 00012000 |
| Tank Used for: | PRODUCT |
| Type of Fuel: | REGULAR |
| Container Construction Thickness: | Not reported |
| Leak Detection: | Stock Inventor |

| | |
|---|---|
| Tank Num: | 002 |
| Container Num: | 6402 |
| Year Installed: | Not reported |
| Tank Capacity: | 00012000 |
| Tank Used for: | PRODUCT |
| Type of Fuel: | REGULAR |
| Container Construction Thickness: | Not reported |
| Leak Detection: | Stock Inventor |

| | |
|---|---|
| Tank Num: | 003 |
| Container Num: | 6403 |
| Year Installed: | Not reported |
| Tank Capacity: | 00012000 |
| Tank Used for: | PRODUCT |
| Type of Fuel: | UNLEADED |
| Container Construction Thickness: | Not reported |
| Leak Detection: | Stock Inventor |

| | |
|---|---|
| Tank Num: | 004 |
| Container Num: | 6404 |
| Year Installed: | Not reported |
| Tank Capacity: | 00012000 |
| Tank Used for: | PRODUCT |
| Type of Fuel: | UNLEADED |
| Container Construction Thickness: | Not reported |
| Leak Detection: | Stock Inventor |

| | |
|---|---|
| Tank Num: | 005 |
| Container Num: | 6405 |
| Year Installed: | Not reported |
| Tank Capacity: | 00012000 |
| Tank Used for: | PRODUCT |
| Type of Fuel: | UNLEADED |
| Container Construction Thickness: | Not reported |
| Leak Detection: | Stock Inventor |

| | |
|---|---|
| Tank Num: | 006 |
| Container Num: | 6406 |
| Year Installed: | Not reported |
| Tank Capacity: | 00012000 |
| Tank Used for: | PRODUCT |
| Type of Fuel: | UNLEADED |
| Container Construction Thickness: | Not reported |
| Leak Detection: | Stock Inventor |

Click here for Geo Tracker PDF:

**WORLD OIL CO (Continued)** **1000278377**

CA FID UST:
Facility ID: 19003038
Regulated By: UTNKA
Regulated ID: 00003941
Cortese Code: Not reported
SIC Code: Not reported
Facility Phone: 2135608801
Mail To: Not reported
Mailing Address: 9302 S GARFIELD AVE
Mailing Address 2: Not reported
Mailing City,St,Zip: LOS ANGELES 900480000
Contact: Not reported
Contact Phone: Not reported
DUNs Number: Not reported
NPDES Number: Not reported
EPA ID: Not reported
Comments: Not reported
Status: Active

FINDS:

Registry ID: 110002678406

Environmental Interest/Information System
California Hazardous Waste Tracking System - Datamart (HWTS-DATAMART) provides California with information on hazardous waste shipments for generators, transporters, and treatment, storage, and disposal facilities.

RCRAInfo is a national information system that supports the Resource Conservation and Recovery Act (RCRA) program through the tracking of events and activities related to facilities that generate, transport, and treat, store, or dispose of hazardous waste. RCRAInfo allows RCRA program staff to track the notification, permit, compliance, and corrective action activities required under RCRA.

Click this hyperlink while viewing on your computer to access additional FINDS: detail in the EDR Site Report.

ECHO:
Envid: 1000278377
Registry ID: 110002678406
DFR URL: http://echo.epa.gov/detailed-facility-report?fid=110002678406

HAZNET:
envid: 1000278377
Year: 2016
GEPAID: CAL000398711
Contact: TOM ROBINS
Telephone: 3103233992
Mailing Name: Not reported
Mailing Address: 17311 S MAIN ST
Mailing City,St,Zip: GARDENA, CA 90248
Gen County: Los Angeles

**WORLD OIL CO (Continued)** **1000278377**

| | |
|---|---|
| TSD EPA ID: | CAD028409019 |
| TSD County: | Los Angeles |
| Waste Category: | Tank bottom waste |
| Disposal Method: | Discharge To Sewer/Potw Or Npdes(With Prior Storage--With Or Without Treatment) |
| Tons: | 0.1251 |
| Cat Decode: | Tank bottom waste |
| Method Decode: | Discharge To Sewer/Potw Or Npdes(With Prior Storage--With Or Without Treatment) |
| Facility County: | Los Angeles |

| | |
|---|---|
| envid: | 1000278377 |
| Year: | 2015 |
| GEPAID: | CAL000398711 |
| Contact: | ALLEN FAASS |
| Telephone: | 9492895286 |
| Mailing Name: | Not reported |
| Mailing Address: | 17311 S MAIN ST |
| Mailing City,St,Zip: | GARDENA, CA 90248 |
| Gen County: | Los Angeles |
| TSD EPA ID: | CAD028409019 |
| TSD County: | Los Angeles |
| Waste Category: | Other organic solids |
| Disposal Method: | Storage, Bulking, And/Or Transfer Off Site--No Treatment/Reovery (H010-H129) Or (H131-H135) |
| Tons: | 0.075 |
| Cat Decode: | Not reported |
| Method Decode: | Not reported |
| Facility County: | Los Angeles |

| | |
|---|---|
| envid: | 1000278377 |
| Year: | 2015 |
| GEPAID: | CAL000398711 |
| Contact: | ALLEN FAASS |
| Telephone: | 9492895286 |
| Mailing Name: | Not reported |
| Mailing Address: | 17311 S MAIN ST |
| Mailing City,St,Zip: | GARDENA, CA 90248 |
| Gen County: | Los Angeles |
| TSD EPA ID: | CAD028409019 |
| TSD County: | Los Angeles |
| Waste Category: | Tank bottom waste |
| Disposal Method: | Discharge To Sewer/Potw Or Npdes(With Prior Storage--With Or Without Treatment) |
| Tons: | 0.22935 |
| Cat Decode: | Not reported |
| Method Decode: | Not reported |
| Facility County: | Los Angeles |

**C44** **APRO STATION #02** **LUST** **S105690138**
**WNW** **7900 BEVERLY BLVD.** **N/A**
**< 1/8** **LOS ANGELES, CA 90048**
**0.030 mi.**
**157 ft.** **Site 4 of 7 in cluster C**

**Relative:** **Higher**

**Actual:** **190 ft.**

LUST REG 4:

| | | |
|---|---|---|
| Region: | 4 | |
| Regional Board: | 04 | |
| County: | Los Angeles | |
| Facility Id: | 900480070A | |
| Status: | Remedial action (cleanup) Underway | |
| Substance: | Gasoline | |
| Substance Quantity: | Not reported | |
| Local Case No: | Not reported | |
| Case Type: | Soil | |
| Abatement Method Used at the Site: | | Not reported |
| Global ID: | T0603788529 | |
| W Global ID: | Not reported | |
| Staff: | TCS | |
| Local Agency: | 19050 | |
| Cross Street: | Not reported | |
| Enforcement Type: | TA-GEN | |
| Date Leak Discovered: | 9/25/2001 | |
| Date Leak First Reported: | | 11/16/2001 |
| Date Leak Record Entered: | Not reported | |
| Date Confirmation Began: | Not reported | |
| Date Leak Stopped: | Not reported | |
| Date Case Last Changed on Database: | | Not reported |
| Date the Case was Closed: | | Not reported |
| How Leak Discovered: | OM | |
| How Leak Stopped: | Close Tank | |
| Cause of Leak: | UNK | |
| Leak Source: | UNK | |
| Operator: | Not reported | |
| Water System: | Not reported | |
| Well Name: | Not reported | |
| Approx. Dist To Production Well (ft): | | 7367.2368304074327680374610598 |
| Source of Cleanup Funding: | | UNK |
| Preliminary Site Assessment Workplan Submitted: | | Not reported |
| Preliminary Site Assessment Began: | | Not reported |
| Pollution Characterization Began: | | Not reported |
| Remediation Plan Submitted: | | Not reported |
| Remedial Action Underway: | | 11/16/2001 |
| Post Remedial Action Monitoring Began: | | Not reported |
| Enforcement Action Date: | | Not reported |
| Historical Max MTBE Date: | | Not reported |
| Hist Max MTBE Conc in Groundwater: | | Not reported |
| Hist Max MTBE Conc in Soil: | | Not reported |
| Significant Interim Remedial Action Taken: | | Not reported |
| GW Qualifier: | Not reported | |
| Soil Qualifier: | Not reported | |
| Organization: | Not reported | |
| Owner Contact: | Not reported | |
| Responsible Party: | MS. EDNA GALINDO | |
| RP Address: | 17311 S. MAIN ST. | |
| Program: | LUST | |
| Lat/Long: | 34.075963 / -1 | |
| Local Agency Staff: | Not reported | |

**APRO STATION #02 (Continued)** **S105690138**

Beneficial Use: Not reported
Priority: Not reported
Cleanup Fund Id: Not reported
Suspended: Not reported
Assigned Name: Not reported
Summary: Not reported

---

**C45** **WORLD OIL #64** **UST** **U003982222**
**WNW** **7900 BEVERLY BLVD** **N/A**
**< 1/8** **LOS ANGELES, CA 90048**
**0.030 mi.**
**157 ft.** **Site 5 of 7 in cluster C**

**Relative: Higher**
**Actual: 190 ft.**

UST:
Facility ID: 25347
Permitting Agency: LOS ANGELES, CITY OF
Latitude: 34.0770658
Longitude: -118.3603466

Facility ID: LACT
Permitting Agency: Los Angeles City Fire Department
Latitude: 34.07579
Longitude: -118.36178

---

**E46** **OLSEN S H** **EDR Hist Auto** **1009082206**
**NE** **7721 BEVERLY BLVD** **N/A**
**< 1/8** **LOS ANGELES, CA**
**0.035 mi.**
**183 ft.** **Site 4 of 6 in cluster E**

**Relative: Higher**

EDR Hist Auto

**Actual: 201 ft.**

| Year: | Name: | Type: |
|---|---|---|
| 1933 | OLSEN S H | AUTOMOBILE REPAIRING |
| 1937 | WESTGARD BROS | GASOLINE AND OIL SERVICE STATIONS |
| 1942 | LEVIN ARTH | GASOLINE AND OIL SERVICE STATIONS |

---

**C47** **BROOKS SAML** **EDR Hist Cleaner** **1009192364**
**NW** **311 N FAIRFAX AVE** **N/A**
**< 1/8** **LOS ANGELES, CA**
**0.038 mi.**
**202 ft.** **Site 6 of 7 in cluster C**

**Relative: Higher**

EDR Hist Cleaner

**Actual: 194 ft.**

| Year: | Name: | Type: |
|---|---|---|
| 1933 | BROOKS SAML | CLOTHES PRESSERS AND CLEANERS |

**F48** **FARMERS MARKET AUTO CENTER** **LUST** **S104159596**
**SW** **166 FAIRFAX AVE S** **HIST CORTESE** **N/A**
**< 1/8** **PARK LA BREA, CA 90036**
**0.041 mi.**
**218 ft.** **Site 1 of 4 in cluster F**

**Relative:**
**Lower**

**Actual:**
**181 ft.**

LUST:

| | |
|---|---|
| Lead Agency: | LOS ANGELES, CITY OF |
| Case Type: | LUST Cleanup Site |
| Geo Track: | http://geotracker.waterboards.ca.gov/profile_report.asp?global_id=T0603700901 |
| Global Id: | T0603700901 |
| Latitude: | 34.0732958 |
| Longitude: | -118.3612758 |
| Status: | Completed - Case Closed |
| Status Date: | 08/21/2000 |
| Case Worker: | EL |
| RB Case Number: | 900360207 |
| Local Agency: | LOS ANGELES, CITY OF |
| File Location: | Not reported |
| Local Case Number: | Not reported |
| Potential Media Affect: | Soil |
| Potential Contaminants of Concern: | Gasoline |
| Site History: | Not reported |

LUST:

| | |
|---|---|
| Global Id: | T0603700901 |
| Contact Type: | Local Agency Caseworker |
| Contact Name: | ELOY LUNA |
| Organization Name: | LOS ANGELES, CITY OF |
| Address: | 200 North Main Street, Suite 1780 |
| City: | LOS ANGELES |
| Email: | eloy.luna@lacity.org |
| Phone Number: | Not reported |

| | |
|---|---|
| Global Id: | T0603700901 |
| Contact Type: | Regional Board Caseworker |
| Contact Name: | YUE RONG |
| Organization Name: | LOS ANGELES RWQCB (REGION 4) |
| Address: | 320 W. 4TH ST., SUITE 200 |
| City: | Los Angeles |
| Email: | yrong@waterboards.ca.gov |
| Phone Number: | Not reported |

LUST:

| | |
|---|---|
| Global Id: | T0603700901 |
| Action Type: | Other |
| Date: | 08/03/1992 |
| Action: | Leak Reported |

| | |
|---|---|
| Global Id: | T0603700901 |
| Action Type: | Other |
| Date: | 05/13/1992 |
| Action: | Leak Discovery |

LUST:

| | |
|---|---|
| Global Id: | T0603700901 |
| Status: | Completed - Case Closed |
| Status Date: | 08/21/2000 |

**FARMERS MARKET AUTO CENTER (Continued)** **S104159596**

Global Id: T0603700901
Status: Open - Case Begin Date
Status Date: 05/13/1992

Global Id: T0603700901
Status: Open - Remediation
Status Date: 08/03/1992

LUST REG 4:
Region: 4
Regional Board: 04
County: Los Angeles
Facility Id: 900360207
Status: Case Closed
Substance: Gasoline
Substance Quantity: Not reported
Local Case No: Not reported
Case Type: Soil
Abatement Method Used at the Site: Not reported
Global ID: T0603700901
W Global ID: Not reported
Staff: UNK
Local Agency: 19050
Cross Street: W 003RD ST
Enforcement Type: Not reported
Date Leak Discovered: 5/13/1992
Date Leak First Reported: 8/3/1992
Date Leak Record Entered: 5/23/1995
Date Confirmation Began: Not reported
Date Leak Stopped: Not reported
Date Case Last Changed on Database: 5/23/1995
Date the Case was Closed: 4/14/1993
How Leak Discovered: Tank Closure
How Leak Stopped: Not reported
Cause of Leak: UNK
Leak Source: UNK
Operator: OLD CASENO WAS 052395-15
Water System: Not reported
Well Name: Not reported
Approx. Dist To Production Well (ft): 7084.21799422166021068882479 12
Source of Cleanup Funding: UNK
Preliminary Site Assessment Workplan Submitted: Not reported
Preliminary Site Assessment Began: Not reported
Pollution Characterization Began: Not reported
Remediation Plan Submitted: 8/3/1992
Remedial Action Underway: Not reported
Post Remedial Action Monitoring Began: Not reported
Enforcement Action Date: Not reported
Historical Max MTBE Date: Not reported
Hist Max MTBE Conc in Groundwater: Not reported
Hist Max MTBE Conc in Soil: Not reported
Significant Interim Remedial Action Taken: Not reported
GW Qualifier: Not reported
Soil Qualifier: Not reported
Organization: Not reported
Owner Contact: Not reported

**FARMERS MARKET AUTO CENTER (Continued)** **S104159596**

Responsible Party: A.F. GILMORE CO
RP Address: PO BOX 480314 LA CA 90048
Program: LUST
Lat/Long: 34.0732958 / -1
Local Agency Staff: PEJ
Beneficial Use: Not reported
Priority: Not reported
Cleanup Fund Id: Not reported
Suspended: Not reported
Assigned Name: Not reported
Summary: GROUNDWATER @ 22.7' BGS

HIST CORTESE:
Region: CORTESE
Facility County Code: 19
Reg By: LTNKA
Reg Id: 900360207

---

**C49** **ADLER J B** **EDR Hist Cleaner** **1009191565**
**NW** **313 N FAIRFAX AVE** **N/A**
**< 1/8** **LOS ANGELES, CA**
**0.044 mi.**
**231 ft.** **Site 7 of 7 in cluster C**

**Relative:** EDR Hist Cleaner
**Higher**

**Actual:** Year: Name: Type:
**194 ft.** 1937 ADLER J B CLOTHES PRESSERS AND CLEANERS

---

**F50** **FARMERS MARKET CAR WASH (FORMER)** **LUST** **S109283858**
**SW** **118 S FAIRFAX AVE** **N/A**
**< 1/8** **LOS ANGELES, CA 90036**
**0.052 mi.**
**272 ft.** **Site 2 of 4 in cluster F**

**Relative:** LUST:
**Lower**
**Actual:** Lead Agency: LOS ANGELES RWQCB (REGION 4)
**181 ft.** Case Type: LUST Cleanup Site
Geo Track: http://geotracker.waterboards.ca.gov/profile_report.asp?global_id=T060377671
Global Id: T060377671
Latitude: 34.0731887
Longitude: -118.361385
Status: Completed - Case Closed
Status Date: 01/22/2002
Case Worker: JH
RB Case Number: 900360243
Local Agency: LOS ANGELES, CITY OF
File Location: Not reported
Local Case Number: Not reported
Potential Media Affect: Soil
Potential Contaminants of Concern: Gasoline
Site History: Not reported

LUST:
Global Id: T060377671
Contact Type: Regional Board Caseworker

**FARMERS MARKET CAR WASH (FORMER) (Continued)** **S109283858**

Contact Name: JAY HUANG
Organization Name: LOS ANGELES RWQCB (REGION 4)
Address: 320 WEST 4TH STREET, SUITE 200
City: LOS ANGELES
Email: jhuang@waterboards.ca.gov
Phone Number: 2135766711

LUST:
Global Id: T060377671
Action Type: Other
Date: 10/31/2001
Action: Leak Reported

LUST:
Global Id: T060377671
Status: Completed - Case Closed
Status Date: 01/22/2002

Global Id: T060377671
Status: Open - Case Begin Date
Status Date: 10/31/2001

---

**F51** **FARMERS MARKET AUTO WASH** **EDR Hist Auto** **1021203731**
**SW** **118-120 S FAIRFAX** **N/A**
**< 1/8** **LOS ANGELES, CA 90036**
**0.052 mi.**
**272 ft.** **Site 3 of 4 in cluster F**

**Relative:** EDR Hist Auto
**Lower**

**Actual:** **181 ft.**

| Year: | Name: | Type: |
|---|---|---|
| 1971 | FARMERS MARKET AUTO WASH | Carwashes |
| 1972 | FARMERS MARKET AUTO WASH | Carwashes |
| 1973 | FARMERS MARKET AUTO WASH | Carwashes |
| 1974 | FARMERS MARKET AUTO WAS | Carwashes |
| 1975 | FARMERS MARKET AUTO WAS | Carwashes |
| 1976 | FARMERS MARKET AUTO WASH | Carwashes |
| 1977 | FARMERS MARKET AUTO WASH | Carwashes |

---

**E52** **NEGIN ABR** **EDR Hist Cleaner** **1009189482**
**ENE** **7673 BEVERLY BLVD** **N/A**
**< 1/8** **LOS ANGELES, CA**
**0.062 mi.**
**330 ft.** **Site 5 of 6 in cluster E**

**Relative:** EDR Hist Cleaner
**Higher**

**Actual:** **201 ft.**

| Year: | Name: | Type: |
|---|---|---|
| 1933 | NEGIN ABR | CLOTHES PRESSERS AND CLEANERS |
| 1937 | NAGIN ABR | CLOTHES PRESSERS AND CLEANERS |

**E53** **SCOTT JACK** **EDR Hist Cleaner** **1009190504**
**ENE** **7669 BEVERLY BLVD** **N/A**
**< 1/8** **LOS ANGELES, CA**
**0.064 mi.**
**340 ft.** **Site 6 of 6 in cluster E**

**Relative:** EDR Hist Cleaner
**Higher**

**Actual:** Year: Name: Type:
**201 ft.** 1933 SCOTT JACK LAUNDRIES HAND
1937 SCOTT JACK LAUNDRIES HAND

---

**F54** **JERALD FRIEDMAN/J KORNWASSEP** **SWEEPS UST** **S101586998**
**SW** **145 S FAIRFAX AVE** **CA FID UST** **N/A**
**< 1/8** **LOS ANGELES, CA 90036** **HAZNET**
**0.068 mi.**
**360 ft.** **Site 4 of 4 in cluster F**

**Relative:** SWEEPS UST:
**Lower**

**Actual:**
**180 ft.**

| | |
|---|---|
| Status: | Not reported |
| Comp Number: | 7981 |
| Number: | Not reported |
| Board Of Equalization: | Not reported |
| Referral Date: | Not reported |
| Action Date: | Not reported |
| Created Date: | Not reported |
| Owner Tank Id: | Not reported |
| SWRCB Tank Id: | Not reported |
| Tank Status: | Not reported |
| Capacity: | Not reported |
| Active Date: | Not reported |
| Tank Use: | Not reported |
| STG: | Not reported |
| Content: | Not reported |
| Number Of Tanks: | Not reported |

CA FID UST:

| | |
|---|---|
| Facility ID: | 19054692 |
| Regulated By: | UTNKI |
| Regulated ID: | Not reported |
| Cortese Code: | Not reported |
| SIC Code: | Not reported |
| Facility Phone: | 2130000000 |
| Mail To: | Not reported |
| Mailing Address: | UNK |
| Mailing Address 2: | Not reported |
| Mailing City,St,Zip: | LOS ANGELES 900360000 |
| Contact: | Not reported |
| Contact Phone: | Not reported |
| DUNs Number: | Not reported |
| NPDES Number: | Not reported |
| EPA ID: | Not reported |
| Comments: | Not reported |
| Status: | Inactive |

HAZNET:

| | |
|---|---|
| envid: | S101586998 |
| Year: | 2016 |
| GEPAID: | CAL000390271 |

**JERALD FRIEDMAN/J KORNWASSEP (Continued)** **S101586998**

| | |
|---|---|
| Contact: | RHONDA STARKS |
| Telephone: | 3235492115 |
| Mailing Name: | Not reported |
| Mailing Address: | 6301 W 3RD ST |
| Mailing City,St,Zip: | LOS ANGELES, CA 900360000 |
| Gen County: | Los Angeles |
| TSD EPA ID: | CAD097030993 |
| TSD County: | Los Angeles |
| Waste Category: | Unspecified oil-containing waste |
| Disposal Method: | Storage, Bulking, And/Or Transfer Off Site--No Treatment/Reovery (H010-H129) Or (H131-H135) |
| Tons: | 1.8765 |
| Cat Decode: | Unspecified oil-containing waste |
| Method Decode: | Storage, Bulking, And/Or Transfer Off Site--No Treatment/Reovery (H010-H129) Or (H131-H135) |
| Facility County: | Los Angeles |

| | |
|---|---|
| envid: | S101586998 |
| Year: | 2015 |
| GEPAID: | CAL000390271 |
| Contact: | RHONDA STARKS OPERATIONS MGR |
| Telephone: | 3235492115 |
| Mailing Name: | Not reported |
| Mailing Address: | 6301 W 3RD ST |
| Mailing City,St,Zip: | LOS ANGELES, CA 900360000 |
| Gen County: | Los Angeles |
| TSD EPA ID: | CAD097030993 |
| TSD County: | Los Angeles |
| Waste Category: | Unspecified oil-containing waste |
| Disposal Method: | Storage, Bulking, And/Or Transfer Off Site--No Treatment/Reovery (H010-H129) Or (H131-H135) |
| Tons: | 1.43805 |
| Cat Decode: | Not reported |
| Method Decode: | Not reported |
| Facility County: | Los Angeles |

| | |
|---|---|
| envid: | S101586998 |
| Year: | 2015 |
| GEPAID: | CAL000390271 |
| Contact: | RHONDA STARKS OPERATIONS MGR |
| Telephone: | 3235492115 |
| Mailing Name: | Not reported |
| Mailing Address: | 6301 W 3RD ST |
| Mailing City,St,Zip: | LOS ANGELES, CA 900360000 |
| Gen County: | Los Angeles |
| TSD EPA ID: | PAD089352983 |
| TSD County: | Not reported |
| Waste Category: | Other inorganic solid waste |
| Disposal Method: | Metals Recovery Including Retoring,Smelting,Chemicals,Ect |
| Tons: | 0.9275 |
| Cat Decode: | Not reported |
| Method Decode: | Not reported |
| Facility County: | Los Angeles |

| | |
|---|---|
| envid: | S101586998 |
| Year: | 2014 |
| GEPAID: | CAL000390271 |

**JERALD FRIEDMAN/J KORNWASSEP (Continued)** **S101586998**

| | |
|---|---|
| Contact: | RHONDA STARKS OPERATIONS MGR |
| Telephone: | 3235492115 |
| Mailing Name: | Not reported |
| Mailing Address: | 6301 W 3RD ST |
| Mailing City,St,Zip: | LOS ANGELES, CA 900360000 |
| Gen County: | Los Angeles |
| TSD EPA ID: | CAD097030993 |
| TSD County: | Los Angeles |
| Waste Category: | Unspecified oil-containing waste |
| Disposal Method: | Storage, Bulking, And/Or Transfer Off Site--No Treatment/Reovery (H010-H129) Or (H131-H135) |
| Tons: | 2.33805 |
| Cat Decode: | Not reported |
| Method Decode: | Not reported |
| Facility County: | Los Angeles |

| | |
|---|---|
| envid: | S101586998 |
| Year: | 2013 |
| GEPAID: | CAL000390271 |
| Contact: | RHONDA STARKS |
| Telephone: | 3235492115 |
| Mailing Name: | Not reported |
| Mailing Address: | 6301 W 3RD ST |
| Mailing City,St,Zip: | LOS ANGELES, CA 90036 |
| Gen County: | Los Angeles |
| TSD EPA ID: | CAD097030993 |
| TSD County: | Los Angeles |
| Waste Category: | Not reported |
| Disposal Method: | Storage, Bulking, And/Or Transfer Off Site--No Treatment/Reovery (H010-H129) Or (H131-H135) |
| Tons: | 0.75 |
| Cat Decode: | Not reported |
| Method Decode: | Not reported |
| Facility County: | Not reported |

Click this hyperlink while viewing on your computer to access additional CA_HAZNET: detail in the EDR Site Report.

---

**G55** **LA COOP LIVING FOR AGING 2** **RCRA-SQG** **1000180093**
**West** **122 N HAYWORTH AVE** **FINDS** **CAD981987266**
**< 1/8** **LOS ANGELES, CA 90048** **ECHO**
**0.070 mi.**
**367 ft.** **Site 1 of 2 in cluster G**

**Relative:** RCRA-SQG:
**Lower**

| | |
|---|---|
| Date form received by agency: | 03/24/1987 |
| Facility name: | LA COOP LIVING FOR AGING 2 |
| Facility address: | 122 N HAYWORTH AVE<br>LOS ANGELES, CA 90048 |
| EPA ID: | CAD981987266 |
| Mailing address: | 200 N MAIN RM EIGHTH HUNDREDCH<br>LOS ANGELES, CA 90012 |
| Contact: | ENVIRONMENTAL MANAGER |
| Contact address: | 122 N HAYWORTH AVE<br>LOS ANGELES, CA 90048 |
| Contact country: | US |
| Contact telephone: | 213-485-7527 |
| Contact email: | Not reported |

**Actual:**
**182 ft.**

**LA COOP LIVING FOR AGING 2 (Continued)** **1000180093**

EPA Region: 09
Classification: Small Small Quantity Generator
Description: Handler: generates more than 100 and less than 1000 kg of hazardous waste during any calendar month and accumulates less than 6000 kg of hazardous waste at any time; or generates 100 kg or less of hazardous waste during any calendar month, and accumulates more than 1000 kg of hazardous waste at any time

Owner/Operator Summary:
Owner/operator name: NOT REQUIRED
Owner/operator address: NOT REQUIRED
NOT REQUIRED, ME 99999
Owner/operator country: Not reported
Owner/operator telephone: 415-555-1212
Owner/operator email: Not reported
Owner/operator fax: Not reported
Owner/operator extension: Not reported
Legal status: Municipal
Owner/Operator Type: Operator
Owner/Op start date: Not reported
Owner/Op end date: Not reported

Owner/operator name: CITY OF LOS ANGELES
Owner/operator address: NOT REQUIRED
NOT REQUIRED, ME 99999
Owner/operator country: Not reported
Owner/operator telephone: 415-555-1212
Owner/operator email: Not reported
Owner/operator fax: Not reported
Owner/operator extension: Not reported
Legal status: Municipal
Owner/Operator Type: Owner
Owner/Op start date: Not reported
Owner/Op end date: Not reported

Handler Activities Summary:
U.S. importer of hazardous waste: No
Mixed waste (haz. and radioactive): No
Recycler of hazardous waste: No
Transporter of hazardous waste: No
Treater, storer or disposer of HW: No
Underground injection activity: No
On-site burner exemption: No
Furnace exemption: No
Used oil fuel burner: No
Used oil processor: No
User oil refiner: No
Used oil fuel marketer to burner: No
Used oil Specification marketer: No
Used oil transfer facility: No
Used oil transporter: No

Violation Status: No violations found

FINDS:

Registry ID: 110002766481

**LA COOP LIVING FOR AGING 2 (Continued)** **1000180093**

Environmental Interest/Information System
RCRAInfo is a national information system that supports the Resource Conservation and Recovery Act (RCRA) program through the tracking of events and activities related to facilities that generate, transport, and treat, store, or dispose of hazardous waste. RCRAInfo allows RCRA program staff to track the notification, permit, compliance, and corrective action activities required under RCRA.

Click this hyperlink while viewing on your computer to access additional FINDS: detail in the EDR Site Report.

ECHO:
Envid: 1000180093
Registry ID: 110002766481
DFR URL: http://echo.epa.gov/detailed-facility-report?fid=110002766481

---

**H56** **MILES H F** **EDR Hist Cleaner** **1009190517**
**WNW** **7916 BEVERLY BLVD** **N/A**
**< 1/8** **LOS ANGELES, CA**
**0.070 mi.**
**368 ft.** **Site 1 of 3 in cluster H**

**Relative:** EDR Hist Cleaner
**Lower**

**Actual:** **188 ft.**

| Year: | Name: | Type: |
|---|---|---|
| 1929 | MILES H F | CLOTHES PRESSERS CLEANERS AND REPAIRERS |
| 1937 | KIRSCH MAX | CLOTHES PRESSERS AND CLEANERS |

---

**I57** **LA MOHR MULTI PURPOSE CENTER** **RCRA-SQG** **1000301047**
**NNW** **330 N FAIRFAX AVE** **FINDS** **CAD981986797**
**< 1/8** **LOS ANGELES, CA 90036** **ECHO**
**0.075 mi.**
**395 ft.** **Site 1 of 6 in cluster I**

**Relative:** RCRA-SQG:
**Higher**
Date form received by agency: 03/24/1987
**Actual:** **198 ft.**
Facility name: LA MOHR MULTI PURPOSE CENTER
Facility address: 330 N FAIRFAX AVE
LOS ANGELES, CA 90036
EPA ID: CAD981986797
Mailing address: 200 N MAIN RM EIGHTH HUNDREDCH
LOS ANGELES, CA 90012
Contact: ENVIRONMENTAL MANAGER
Contact address: 330 N FAIRFAX AVE
LOS ANGELES, CA 90036
Contact country: US
Contact telephone: 213-485-7527
Contact email: Not reported
EPA Region: 09
Classification: Small Small Quantity Generator
Description: Handler: generates more than 100 and less than 1000 kg of hazardous waste during any calendar month and accumulates less than 6000 kg of hazardous waste at any time; or generates 100 kg or less of hazardous waste during any calendar month, and accumulates more than 1000 kg of hazardous waste at any time

**LA MOHR MULTI PURPOSE CENTER (Continued)** **1000301047**

Owner/Operator Summary:
Owner/operator name: NOT REQUIRED
Owner/operator address: NOT REQUIRED
NOT REQUIRED, ME 99999
Owner/operator country: Not reported
Owner/operator telephone: 415-555-1212
Owner/operator email: Not reported
Owner/operator fax: Not reported
Owner/operator extension: Not reported
Legal status: Municipal
Owner/Operator Type: Operator
Owner/Op start date: Not reported
Owner/Op end date: Not reported

Owner/operator name: CITY OF LOS ANGELES
Owner/operator address: NOT REQUIRED
NOT REQUIRED, ME 99999
Owner/operator country: Not reported
Owner/operator telephone: 415-555-1212
Owner/operator email: Not reported
Owner/operator fax: Not reported
Owner/operator extension: Not reported
Legal status: Municipal
Owner/Operator Type: Owner
Owner/Op start date: Not reported
Owner/Op end date: Not reported

Handler Activities Summary:
U.S. importer of hazardous waste: No
Mixed waste (haz. and radioactive): No
Recycler of hazardous waste: No
Transporter of hazardous waste: No
Treater, storer or disposer of HW: No
Underground injection activity: No
On-site burner exemption: No
Furnace exemption: No
Used oil fuel burner: No
Used oil processor: No
User oil refiner: No
Used oil fuel marketer to burner: No
Used oil Specification marketer: No
Used oil transfer facility: No
Used oil transporter: No

Violation Status: No violations found

FINDS:

Registry ID: 110002766070

Environmental Interest/Information System
RCRAInfo is a national information system that supports the Resource Conservation and Recovery Act (RCRA) program through the tracking of events and activities related to facilities that generate, transport, and treat, store, or dispose of hazardous waste. RCRAInfo allows RCRA program staff to track the notification, permit, compliance, and corrective action activities required under RCRA.

**LA MOHR MULTI PURPOSE CENTER (Continued)** **1000301047**

Click this hyperlink while viewing on your computer to access additional FINDS: detail in the EDR Site Report.

ECHO:

| | |
|---|---|
| Envid: | 1000301047 |
| Registry ID: | 110002766070 |
| DFR URL: | http://echo.epa.gov/detailed-facility-report?fid=110002766070 |

---

**H58** **ROYAL CLEANERS** **EDR Hist Cleaner** **1020078036**
**WNW** **7932 BEVERLY BLVD** **N/A**
**< 1/8** **LOS ANGELES, CA 90048**
**0.079 mi.**
**418 ft.** **Site 2 of 3 in cluster H**

**Relative:** **Lower**

**Actual:** **188 ft.**

EDR Hist Cleaner

| Year: | Name: | Type: |
|---|---|---|
| 1969 | FRANCAVILLA ARTHUR | Drycleaning Plants, Except Rugs |
| 1970 | FRANCAVILLA ARTHUR | Drycleaning Plants, Except Rugs |
| 1971 | FRANCAVILLA ARTHUR | Drycleaning Plants, Except Rugs |
| 1972 | FRANCAVILLA ARTHUR | Drycleaning Plants, Except Rugs |
| 1973 | FRANCAVILLA ARTHUR | Drycleaning Plants, Except Rugs |
| 1974 | FRANCAVILLA ARTHUR | Drycleaning Plants, Except Rugs |

---

**59** **THE GROVE AT FARMERS MARKET** **CPS-SLIC** **S106484026**
**South** **6301 WEST THIRD ST** **N/A**
**< 1/8** **LOS ANGELES, CA**
**0.088 mi.**
**466 ft.**

**Relative:** **Lower**

**Actual:** **186 ft.**

CPS-SLIC:

| | |
|---|---|
| Region: | STATE |
| **Facility Status:** | **Open - Verification Monitoring** |
| Status Date: | 01/21/2000 |
| Global Id: | SL2049G1726 |
| Lead Agency: | LOS ANGELES RWQCB (REGION 4) |
| Lead Agency Case Number: | Not reported |
| Latitude: | 34.071211 |
| Longitude: | -118.358632 |
| Case Type: | Cleanup Program Site |
| Case Worker: | Not reported |
| Local Agency: | Not reported |
| RB Case Number: | 0898 |
| File Location: | Regional Board |
| Potential Media Affected: | Indoor Air, Aquifer used for drinking water supply, Soil, Soil Vapor |
| Potential Contaminants of Concern: | Not reported |
| Site History: | The Grove is a 16-acre commercial development site, has been historically related to oil production operations. Soil, soil gas, and groundwater beneath the property are impacted by petroleum hydrocarbons. No free product is present at the site. No municipal supply well is located within three miles from the site. Shallow aquifer is at 5 to 25 feet below grade. Several phases of environmental assessments including health risk assessment and remediation were conducted through 2000. Site soil gas mitigation system under residential landuse including vapor barrier and venting |

**THE GROVE AT FARMERS MARKET (Continued)** **S106484026**

system for indoor air exposure pathway was permitted and installed. The complete site improvements satisfied human health protection requirements. The site has been redeveloped as commercial land-use prevents additional excavation.

Click here to access the California GeoTracker records for this facility:

---

**G60** **BUCHANAN V H** **EDR Hist Auto** **1009080227**
**WNW** **7950 BEVERLY BLVD** **N/A**
**< 1/8** **LOS ANGELES, CA**
**0.089 mi.**
**472 ft.** **Site 2 of 2 in cluster G**

**Relative:** EDR Hist Auto
**Lower**

**Actual:**
**185 ft.**

| Year: | Name: | Type: |
|---|---|---|
| 1929 | BUCHANAN V H | AUTOMOBILE REPAIRING AND SERVICE STATIONS |
| 1937 | SMITH BEUNE | GASOLINE AND OIL SERVICE STATIONS |
| 1937 | WAGNER B T | AUTOMOBILE REPAIRING |
| 1982 | A-1 PERFORMANCE DYNOTUNE | General Automotive Repair Shops |
| 1983 | A-1 PERFORMANCE DYNOTUNE | General Automotive Repair Shops |
| 1985 | A-1 PERFORMANCE DYNOTUNE | General Automotive Repair Shops |
| 1986 | A-1 PERFORMANCE DYNOTUNE | General Automotive Repair Shops |
| 1987 | A-1 PERFORMANCE DYNOTUNE | General Automotive Repair Shops |
| 1988 | A-1 PERFORMANCE DYNOTUNE | General Automotive Repair Shops |
| 1989 | A-ONE PERFORMANCE | General Automotive Repair Shops |
| 1990 | A-ONE PERFORMANCE | General Automotive Repair Shops |
| 1991 | A-ONE PERFORMANCE | General Automotive Repair Shops |
| 1992 | A-ONE PERFORMANCE | General Automotive Repair Shops |
| 1993 | A-ONE PERFORMANCE | General Automotive Repair Shops |
| 1994 | A-ONE PERFORMANCE | General Automotive Repair Shops |
| 1995 | A-ONE PERFORMANCE | General Automotive Repair Shops |
| 1996 | A ONE PERFORMANCE | General Automotive Repair Shops |
| 1997 | A ONE PERFORMANCE | General Automotive Repair Shops |
| 2002 | PERFRMNC DYNO TUNE | Automotive Repair Shops, NEC, NEC |
| 2003 | PERFRMNC DYNO TUNE | Automotive Repair Shops, NEC, NEC |
| 2004 | PERFRMNC DYNO TUNE | Automotive Repair Shops, NEC, NEC |
| 2005 | PERFRMNC DYNO TUNE | Automotive Repair Shops, NEC, NEC |
| 2006 | PERFRMNC DYNO TUNE | Automotive Repair Shops, NEC, NEC |
| 2007 | PERFORMANCE DYNO TUNE | Automotive Repair Shops, NEC, NEC |
| 2008 | PERFORMANCE DYNO TUNE | Automotive Repair Shops, NEC, NEC |
| 2009 | A 1 PERFORMANCE DYNO TUNE | General Automotive Repair Shops |
| 2009 | PERFORMANCE DYNO TUNE | Automotive Repair Shops, NEC, NEC |
| 2010 | PERFORMANCE DYNO TUNE | Automotive Repair Shops, NEC, NEC |
| 2010 | A 1 PERFORMANCE DYNO TUNE | General Automotive Repair Shops |
| 2011 | PERFORMANCE DYNO TUNE | Automotive Repair Shops, NEC, NEC |
| 2011 | A 1 PERFORMANCE DYNO TUNE | General Automotive Repair Shops |
| 2012 | A 1 PERFORMANCE DYNO TUNE | General Automotive Repair Shops |
| 2013 | PERFORMANCE DYNO TUNE | Automotive Repair Shops, NEC, NEC |
| 2013 | A 1 PERFORMANCE DYNO TUNE | General Automotive Repair Shops |
| 2014 | PERFORMANCE DYNO TUNE | Automotive Repair Shops, NEC, NEC |
| 2014 | A 1 PERFORMANCE DYNO TUNE | General Automotive Repair Shops |

**I61** **FAIRFAX DRY CLEANERS** **EDR Hist Cleaner** **1019985586**
**NNW** **339 N FAIRFAX AVE** **N/A**
**< 1/8** **LOS ANGELES, CA 90036**
**0.094 mi.**
**498 ft.** **Site 2 of 6 in cluster I**

**Relative:** EDR Hist Cleaner
**Higher**

**Actual:** **199 ft.**

| Year: | Name: | Type: |
|---|---|---|
| 1979 | FAIRFAX DRY CLEANERS | Drycleaning Plants, Except Rugs |
| 1980 | FAIRFAX DRY CLEANERS | Drycleaning Plants, Except Rugs |
| 1982 | FAIRFAX DRY CLEANERS | Drycleaning Plants, Except Rugs |
| 1983 | FAIRFAX DRY CLEANERS | Drycleaning Plants, Except Rugs |
| 1985 | NEIGHBORHOOD FAIRFAX DRY CLRS | Drycleaning Plants, Except Rugs |
| 1986 | NEIGHBORHOOD FAIRFAX DRY CLRS | Drycleaning Plants, Except Rugs |
| 1992 | FAIRFAX DRY CLEANERS | Drycleaning Plants, Except Rugs |
| 1993 | FAIRFAX DRY CLEANERS | Drycleaning Plants, Except Rugs |

---

**I62** **NEIGHBORHOOD FAIRFAX CLEANERS** **DRYCLEANERS** **S121697429**
**NNW** **339 N FAIRFAX** **N/A**
**< 1/8** **LOS ANGELES, CA 90036**
**0.094 mi.**
**498 ft.** **Site 3 of 6 in cluster I**

**Relative:** DRYCLEAN SOUTH COAST:
**Higher**

**Actual:** **199 ft.**

| | |
|---|---|
| Facility ID: | 37432 |
| Application Number: | 104155 |
| Permit Number: | Not reported |
| Status: | O |
| Representative Name: | Not reported |
| Representative Telephone: | Not reported |
| Permit Status: | Not reported |
| BCAT Number: | 000234 |
| BCAT Description: | DRY CLEANING EQUIP PERCHLOROETHYLENE |
| CCAT Number: | Not reported |
| CCAT Description: | Not reported |
| UTM East: | 0 |
| UTM North: | 0 |

| | |
|---|---|
| Facility ID: | 37432 |
| Application Number: | 109083 |
| Permit Number: | M33855 |
| Status: | O |
| Representative Name: | Not reported |
| Representative Telephone: | Not reported |
| Permit Status: | INACTIVE |
| BCAT Number: | 000234 |
| BCAT Description: | DRY CLEANING EQUIP PERCHLOROETHYLENE |
| CCAT Number: | 02 |
| CCAT Description: | ADSORBER (DRY CLEANING) REGENERATIVE |
| UTM East: | 0 |
| UTM North: | 0 |

**H63** **PATHOLOGY ASSOC LABS** **RCRA NonGen / NLR** **1000243435**
**WNW** **7951 BEVERLY BLVD** **FINDS** **CAD095630182**
**< 1/8** **LOS ANGELES, CA 90048** **ECHO**
**0.100 mi.** **HAZNET**
**527 ft.** **Site 3 of 3 in cluster H**

**Relative:**
**Lower**

**Actual:**
**189 ft.**

RCRA NonGen / NLR:

| | |
|---|---|
| Date form received by agency: | 08/03/1993 |
| Facility name: | PATHOLOGY ASSOC LABS |
| Facility address: | 7951 BEVERLY BLVD<br>LOS ANGELES, CA 90048 |
| EPA ID: | CAD095630182 |
| Contact: | ENVIRONMENTAL MANAGER |
| Contact address: | 7951 BEVERLY BLVD<br>LOS ANGELES, CA 90048 |
| Contact country: | US |
| Contact telephone: | 213-653-9130 |
| Contact email: | Not reported |
| EPA Region: | 09 |
| Classification: | Non-Generator |
| Description: | Handler: Non-Generators do not presently generate hazardous waste |

Owner/Operator Summary:

| | |
|---|---|
| Owner/operator name: | NOT REQUIRED |
| Owner/operator address: | NOT REQUIRED<br>NOT REQUIRED, ME 99999 |
| Owner/operator country: | Not reported |
| Owner/operator telephone: | 415-555-1212 |
| Owner/operator email: | Not reported |
| Owner/operator fax: | Not reported |
| Owner/operator extension: | Not reported |
| Legal status: | Private |
| Owner/Operator Type: | Operator |
| Owner/Op start date: | Not reported |
| Owner/Op end date: | Not reported |

| | |
|---|---|
| Owner/operator name: | K C NIEBERG |
| Owner/operator address: | NOT REQUIRED<br>NOT REQUIRED, ME 99999 |
| Owner/operator country: | Not reported |
| Owner/operator telephone: | 415-555-1212 |
| Owner/operator email: | Not reported |
| Owner/operator fax: | Not reported |
| Owner/operator extension: | Not reported |
| Legal status: | Private |
| Owner/Operator Type: | Owner |
| Owner/Op start date: | Not reported |
| Owner/Op end date: | Not reported |

Handler Activities Summary:

| | |
|---|---|
| U.S. importer of hazardous waste: | No |
| Mixed waste (haz. and radioactive): | No |
| Recycler of hazardous waste: | No |
| Transporter of hazardous waste: | No |
| Treater, storer or disposer of HW: | No |
| Underground injection activity: | No |
| On-site burner exemption: | No |
| Furnace exemption: | No |

**PATHOLOGY ASSOC LABS (Continued)** **1000243435**

Used oil fuel burner: No
Used oil processor: No
User oil refiner: No
Used oil fuel marketer to burner: No
Used oil Specification marketer: No
Used oil transfer facility: No
Used oil transporter: No

Violation Status: No violations found

FINDS:

Registry ID: 110002664750

Environmental Interest/Information System
RCRAInfo is a national information system that supports the Resource Conservation and Recovery Act (RCRA) program through the tracking of events and activities related to facilities that generate, transport, and treat, store, or dispose of hazardous waste. RCRAInfo allows RCRA program staff to track the notification, permit, compliance, and corrective action activities required under RCRA.

Click this hyperlink while viewing on your computer to access additional FINDS: detail in the EDR Site Report.

ECHO:
Envid: 1000243435
Registry ID: 110002664750
DFR URL: http://echo.epa.gov/detailed-facility-report?fid=110002664750

HAZNET:
envid: 1000243435
Year: 1993
GEPAID: CAD095630182
Contact: KC NIEBERG MD/PK CARTER MD
Telephone: 3102071111
Mailing Name: Not reported
Mailing Address: 11915 LA GRANGE AVE
Mailing City,St,Zip: LOS ANGELES, CA 900250000
Gen County: Not reported
TSD EPA ID: OKD089761290
TSD County: Not reported
Waste Category: Unspecified solvent mixture
Disposal Method: Not reported
Tons: 1.14670000000
Cat Decode: Not reported
Method Decode: Not reported
Facility County: Los Angeles

envid: 1000243435
Year: 1993
GEPAID: CAD095630182
Contact: KC NIEBERG MD/PK CARTER MD
Telephone: 3102071111
Mailing Name: Not reported
Mailing Address: 11915 LA GRANGE AVE

**PATHOLOGY ASSOC LABS (Continued)** **1000243435**

| | |
|---|---|
| Mailing City,St,Zip: | LOS ANGELES, CA 900250000 |
| Gen County: | Not reported |
| TSD EPA ID: | OKD089761290 |
| TSD County: | Not reported |
| Waste Category: | Unspecified solvent mixture |
| Disposal Method: | Recycler |
| Tons: | 0.68799999999 |
| Cat Decode: | Not reported |
| Method Decode: | Not reported |
| Facility County: | Los Angeles |

---

**I64** **MADNICK MAX** **EDR Hist Cleaner** **1009189906**
**NNW** **342 N FAIRFAX AVE** **N/A**
**< 1/8** **LOS ANGELES, CA**
**0.102 mi.**
**540 ft.** **Site 4 of 6 in cluster I**

**Relative:** EDR Hist Cleaner
**Higher**

**Actual:** **200 ft.**

| Year: | Name: | Type: |
|---|---|---|
| 1937 | MADNICK MAX | CLOTHES PRESSERS AND CLEANERS |

---

**J65** **GILMORE A F COMPANY*** **EDR Hist Auto** **1021561729**
**SSW** **160 S FAIRFAX AVE** **N/A**
**< 1/8** **LOS ANGELES, CA 90036**
**0.102 mi.**
**541 ft.** **Site 1 of 4 in cluster J**

**Relative:** EDR Hist Auto
**Lower**

**Actual:** **180 ft.**

| Year: | Name: | Type: |
|---|---|---|
| 1969 | GILMORE A F COMPANY* | Not reported |
| 1970 | GILMORE A F COMPANY* | Not reported |
| 1971 | GILMORE A F CO* | Nonresidential Building Operators |
| 1972 | GILMORE A F CO* | Nonresidential Building Operators |
| 1973 | GILMORE A F CO* | Nonresidential Building Operators |
| 1974 | GILMORE A F COMPANY* | Nonresidential Building Operators |
| 1975 | GILMORE A F COMPANY* | Nonresidential Building Operators |
| 1976 | GILMORE A F COMPANY* | Nonresidential Building Operators |
| 1977 | GILMORE A F COMPANY* | Nonresidential Building Operators |

---

**I66** **GRIFFIN JOS** **EDR Hist Auto** **1009080966**
**NNW** **346 N FAIRFAX AVE** **N/A**
**< 1/8** **LOS ANGELES, CA**
**0.106 mi.**
**562 ft.** **Site 5 of 6 in cluster I**

**Relative:** EDR Hist Auto
**Higher**

**Actual:** **201 ft.**

| Year: | Name: | Type: |
|---|---|---|
| 1937 | GIBSON LEONARD | AUTOMOBILE REPAIRING |
| 1942 | GRIFFIN JOS | AUTOMOBILE REPAIRING |

**J67**
**SSW**
**< 1/8**
**0.118 mi.**
**622 ft.**

**FARMERS MARKET AUTOMOTIVE CENT**
**166 S FAIRFAX AVE**
**LOS ANGELES, CA 90036**

**Site 2 of 4 in cluster J**

**SWEEPS UST** **S101617378**
**HIST UST** **N/A**
**CA FID UST**

**Relative:**
**Lower**

**Actual:**
**180 ft.**

SWEEPS UST:

| | |
|---|---|
| Status: | Not reported |
| Comp Number: | 1767 |
| Number: | Not reported |
| Board Of Equalization: | 44-011964 |
| Referral Date: | Not reported |
| Action Date: | Not reported |
| Created Date: | Not reported |
| Owner Tank Id: | Not reported |
| SWRCB Tank Id: | 19-050-001767-000001 |
| Tank Status: | Not reported |
| Capacity: | 500 |
| Active Date: | Not reported |
| Tank Use: | M.V. FUEL |
| STG: | PRODUCT |
| Content: | REG UNLEADED |
| Number Of Tanks: | 3 |

| | |
|---|---|
| Status: | Not reported |
| Comp Number: | 1767 |
| Number: | Not reported |
| Board Of Equalization: | 44-011964 |
| Referral Date: | Not reported |
| Action Date: | Not reported |
| Created Date: | Not reported |
| Owner Tank Id: | Not reported |
| SWRCB Tank Id: | 19-050-001767-000002 |
| Tank Status: | Not reported |
| Capacity: | 8000 |
| Active Date: | Not reported |
| Tank Use: | M.V. FUEL |
| STG: | PRODUCT |
| Content: | REG UNLEADED |
| Number Of Tanks: | Not reported |

| | |
|---|---|
| Status: | Not reported |
| Comp Number: | 1767 |
| Number: | Not reported |
| Board Of Equalization: | 44-011964 |
| Referral Date: | Not reported |
| Action Date: | Not reported |
| Created Date: | Not reported |
| Owner Tank Id: | Not reported |
| SWRCB Tank Id: | 19-050-001767-000003 |
| Tank Status: | Not reported |
| Capacity: | 6000 |
| Active Date: | Not reported |
| Tank Use: | M.V. FUEL |
| STG: | PRODUCT |
| Content: | REG UNLEADED |
| Number Of Tanks: | Not reported |

**FARMERS MARKET AUTOMOTIVE CENT (Continued)** **S101617378**

HIST UST:

| | |
|---|---|
| File Number: | 000268EB |
| URL: | http://geotracker.waterboards.ca.gov/ustpdfs/pdf/000268EB.pdf |
| Region: | Not reported |
| Facility ID: | Not reported |
| Facility Type: | Not reported |
| Other Type: | Not reported |
| Contact Name: | Not reported |
| Telephone: | Not reported |
| Owner Name: | Not reported |
| Owner Address: | Not reported |
| Owner City,St,Zip: | Not reported |
| Total Tanks: | Not reported |
| | |
| Tank Num: | Not reported |
| Container Num: | Not reported |
| Year Installed: | Not reported |
| Tank Capacity: | Not reported |
| Tank Used for: | Not reported |
| Type of Fuel: | Not reported |
| Container Construction Thickness: | Not reported |
| Leak Detection: | Not reported |

Click here for Geo Tracker PDF:

CA FID UST:

| | |
|---|---|
| Facility ID: | 19017476 |
| Regulated By: | UTNKI |
| Regulated ID: | 00029388 |
| Cortese Code: | Not reported |
| SIC Code: | Not reported |
| Facility Phone: | 2139357251 |
| Mail To: | Not reported |
| Mailing Address: | 166 S FAIRFAX AVE |
| Mailing Address 2: | Not reported |
| Mailing City,St,Zip: | LOS ANGELES 900360000 |
| Contact: | Not reported |
| Contact Phone: | Not reported |
| DUNs Number: | Not reported |
| NPDES Number: | Not reported |
| EPA ID: | Not reported |
| Comments: | Not reported |
| Status: | Inactive |

---

**J68** **FARMERS MARKET AUTOMOTIVE SV** **EDR Hist Auto** **1009082217**
**SSW** **166 S FAIRFAX** **N/A**
**< 1/8** **LOS ANGELES, CA 90036**
**0.118 mi.**
**622 ft.** **Site 3 of 4 in cluster J**

**Relative:** EDR Hist Auto
**Lower**

**Actual:** **180 ft.**

| Year: | Name: | Type: |
|---|---|---|
| 1942 | ANDERSON V L | GASOLINE AND OIL SERVICE STATIONS |
| 1969 | FARMERS MARKET AUTOMOTIVE SV | Gasoline Service Stations |
| 1970 | FARMERS MARKET AUTOMOTIVE SV | Gasoline Service Stations |
| 1971 | FARMERS MARKET AUTOMOTIVE SV | Gasoline Service Stations |

**FARMERS MARKET AUTOMOTIVE SV (Continued)** **1009082217**

| | | |
|---|---|---|
| 1972 | FARMERS MARKET AUTOMOTIVE SV | Gasoline Service Stations |
| 1973 | FARMERS MARKET AUTOMOTIVE SV | Gasoline Service Stations |
| 1974 | FARMERS MARKET AUTOMOTIVE SV | Gasoline Service Stations |
| 1975 | FARMERS MARKET AUTOMOTIVE SV | Gasoline Service Stations |

---

**J69** **FARMERS MARKET AUTOMOTIVE CENT** **HIST UST** **U001561420**
**SSW** **166 S FAIRFAX AVE** **N/A**
**< 1/8** **LOS ANGELES, CA 90036**
**0.118 mi.**
**622 ft.** **Site 4 of 4 in cluster J**

**Relative:** **Lower**
**Actual:** **180 ft.**

HIST UST:

| | |
|---|---|
| File Number: | Not reported |
| URL: | Not reported |
| Region: | STATE |
| Facility ID: | 00000029388 |
| Facility Type: | Gas Station |
| Other Type: | Not reported |
| Contact Name: | Not reported |
| Telephone: | 2139357251 |
| Owner Name: | FRED E. SCHULTZ |
| Owner Address: | 166 SO. FAIRFAX AVE |
| Owner City,St,Zip: | LOS ANGELES, CA 90036 |
| Total Tanks: | 0003 |
| | |
| Tank Num: | 001 |
| Container Num: | 1 |
| Year Installed: | 1964 |
| Tank Capacity: | 00000500 |
| Tank Used for: | PRODUCT |
| Type of Fuel: | REGULAR |
| Container Construction Thickness: | Not reported |
| Leak Detection: | None |
| | |
| Tank Num: | 002 |
| Container Num: | 3 |
| Year Installed: | 1971 |
| Tank Capacity: | 00008000 |
| Tank Used for: | PRODUCT |
| Type of Fuel: | UNLEADED |
| Container Construction Thickness: | Not reported |
| Leak Detection: | None |
| | |
| Tank Num: | 003 |
| Container Num: | 2 |
| Year Installed: | 1964 |
| Tank Capacity: | 00006000 |
| Tank Used for: | PRODUCT |
| Type of Fuel: | PREMIUM |
| Container Construction Thickness: | Not reported |
| Leak Detection: | None |

**I70**
**NNW**
**< 1/8**
**0.118 mi.**
**625 ft.**

**BEACON**
**351 N FAIRFAX AVE**
**LOS ANGELES, CA**

**Site 6 of 6 in cluster I**

**EDR Hist Cleaner** **1009189655**
**N/A**

**Relative:**
**Higher**

**Actual:**
**201 ft.**

EDR Hist Cleaner

| Year: | Name: | Type: |
|---|---|---|
| 1937 | BEACON | LAUNDRIES STEAM |
| 1942 | SYOLOS NICK | LAUNDRIES HAND |

---

**71**
**South**
**1/8-1/4**
**0.174 mi.**
**921 ft.**

**CVS PHARMACY NO 9661**
**6360 W THIRD ST**
**LOS ANGELES, CA 90036**

**RCRA-LQG** **1016140182**
**FINDS** **CAR000238063**
**ECHO**

**Relative:**
**Lower**

**Actual:**
**180 ft.**

RCRA-LQG:

| | |
|---|---|
| Date form received by agency: | 03/27/2013 |
| Facility name: | CVS PHARMACY NO 9661 |
| Facility address: | 6360 W THIRD ST<br>LOS ANGELES, CA 90036 |
| EPA ID: | CAR000238063 |
| Mailing address: | ONE CVS DR<br>WOONSOCKET, RI 02895 |
| Contact: | WENDY L BRANT |
| Contact address: | ONE CVS DR<br>WOONSOCKET, RI 02895 |
| Contact country: | US |
| Contact telephone: | 401-765-1500 |
| Contact email: | WENDY.BRANT@CVSCAREMARK.COM |
| EPA Region: | 09 |
| Classification: | Large Quantity Generator |
| Description: | Handler: generates 1,000 kg or more of hazardous waste during any calendar month; or generates more than 1 kg of acutely hazardous waste during any calendar month; or generates more than 100 kg of any residue or contaminated soil, waste or other debris resulting from the cleanup of a spill, into or on any land or water, of acutely hazardous waste during any calendar month; or generates 1 kg or less of acutely hazardous waste during any calendar month, and accumulates more than 1 kg of acutely hazardous waste at any time; or generates 100 kg or less of any residue or contaminated soil, waste or other debris resulting from the cleanup of a spill, into or on any land or water, of acutely hazardous waste during any calendar month, and accumulates more than 100 kg of that material at any time |

Owner/Operator Summary:

| | |
|---|---|
| Owner/operator name: | THIRD FAIRFAX LLC |
| Owner/operator address: | 6380 WILSHIRE BLVD STE 800<br>LOS ANGELES, CA 90048 |
| Owner/operator country: | US |
| Owner/operator telephone: | 323-651-1808 |
| Owner/operator email: | Not reported |
| Owner/operator fax: | Not reported |
| Owner/operator extension: | Not reported |
| Legal status: | Private |
| Owner/Operator Type: | Owner |
| Owner/Op start date: | 12/01/1986 |

**CVS PHARMACY NO 9661 (Continued)** **1016140182**

Owner/Op end date: Not reported

Owner/operator name: GARFIELD BEACH CVS LLC
Owner/operator address: Not reported
Not reported
Owner/operator country: US
Owner/operator telephone: Not reported
Owner/operator email: Not reported
Owner/operator fax: Not reported
Owner/operator extension: Not reported
Legal status: Private
Owner/Operator Type: Operator
Owner/Op start date: 06/02/2006
Owner/Op end date: Not reported

Handler Activities Summary:
U.S. importer of hazardous waste: No
Mixed waste (haz. and radioactive): No
Recycler of hazardous waste: No
Transporter of hazardous waste: No
Treater, storer or disposer of HW: No
Underground injection activity: No
On-site burner exemption: No
Furnace exemption: No
Used oil fuel burner: No
Used oil processor: No
User oil refiner: No
Used oil fuel marketer to burner: No
Used oil Specification marketer: No
Used oil transfer facility: No
Used oil transporter: No

. Waste code: D001
. Waste name: IGNITABLE HAZARDOUS WASTES ARE THOSE WASTES WHICH HAVE A FLASHPOINT OF LESS THAN 140 DEGREES FAHRENHEIT AS DETERMINED BY A PENSKY-MARTENS CLOSED CUP FLASH POINT TESTER. ANOTHER METHOD OF DETERMINING THE FLASH POINT OF A WASTE IS TO REVIEW THE MATERIAL SAFETY DATA SHEET, WHICH CAN BE OBTAINED FROM THE MANUFACTURER OR DISTRIBUTOR OF THE MATERIAL. LACQUER THINNER IS AN EXAMPLE OF A COMMONLY USED SOLVENT WHICH WOULD BE CONSIDERED AS IGNITABLE HAZARDOUS WASTE.

. Waste code: D002
. Waste name: A WASTE WHICH HAS A PH OF LESS THAN 2 OR GREATER THAN 12.5 IS CONSIDERED TO BE A CORROSIVE HAZARDOUS WASTE. SODIUM HYDROXIDE, A CAUSTIC SOLUTION WITH A HIGH PH, IS OFTEN USED BY INDUSTRIES TO CLEAN OR DEGREASE PARTS. HYDROCHLORIC ACID, A SOLUTION WITH A LOW PH, IS USED BY MANY INDUSTRIES TO CLEAN METAL PARTS PRIOR TO PAINTING. WHEN THESE CAUSTIC OR ACID SOLUTIONS BECOME CONTAMINATED AND MUST BE DISPOSED, THE WASTE WOULD BE A CORROSIVE HAZARDOUS WASTE.

. Waste code: D009
. Waste name: MERCURY

. Waste code: P001
. Waste name: 2H-1-BENZOPYRAN-2-ONE, 4-HYDROXY-3-(3-OXO-1-PHENYLBUTYL)-, & SALTS, WHEN PRESENT AT CONCENTRATIONS GREATER THAN 0.3%

**CVS PHARMACY NO 9661 (Continued)** **1016140182**

. Waste code: P042
. Waste name: 1,2-BENZENEDIOL, 4-[1-HYDROXY-2-(METHYLAMINO)ETHYL]-, (R)-

. Waste code: P075
. Waste name: NICOTINE, & SALTS

. Waste code: P081
. Waste name: NITROGLYCERINE (R)

Violation Status: No violations found

FINDS:

Registry ID: 110055439208

Environmental Interest/Information System
RCRAInfo is a national information system that supports the Resource Conservation and Recovery Act (RCRA) program through the tracking of events and activities related to facilities that generate, transport, and treat, store, or dispose of hazardous waste. RCRAInfo allows RCRA program staff to track the notification, permit, compliance, and corrective action activities required under RCRA.

STATE MASTER

Click this hyperlink while viewing on your computer to access additional FINDS: detail in the EDR Site Report.

ECHO:
Envid: 1016140182
Registry ID: 110055439208
DFR URL: http://echo.epa.gov/detailed-facility-report?fid=110055439208

---

**K72** **1 2 3 CLEANERS** **DRYCLEANERS** **S121698859**
**WNW** **8017 BEVERLY BLVD** **N/A**
**1/8-1/4** **LOS ANGELES, CA 90048**
**0.177 mi.**
**932 ft.** **Site 1 of 4 in cluster K**

**Relative:**
**Lower**

**Actual:**
**184 ft.**

DRYCLEAN SOUTH COAST:
Facility ID: 60776
Application Number: 168343
Permit Number: Not reported
Status: O
Representative Name: IGOR IOV
Representative Telephone: 213 6540537
Permit Status: Not reported
BCAT Number: 000234
BCAT Description: DRY CLEANING EQUIP PERCHLOROETHYLENE
CCAT Number: Not reported
CCAT Description: Not reported
UTM East: 0
UTM North: 0

**73**
**SSE**
**1/8-1/4**
**0.179 mi.**
**945 ft.**

**THE GROVE AT FARMERS MARKET**
**6301 003RD**
**LOS ANGELES, CA 90036**

**CPS-SLIC** **S104404706**
**N/A**

**Relative:**
**Lower**

**Actual:**
**185 ft.**

SLIC REG 4:
Region: 4
Facility Status: Post Remediation Monitoring
SLIC: 0898
Substance: TPH
Staff: John Geroch

---

**K74**
**WNW**
**1/8-1/4**
**0.188 mi.**
**993 ft.**

**CLEANING STORE THE**
**8023 BEVERLY BLVD**
**LOS ANGELES, CA 90048**

**Site 2 of 4 in cluster K**

**RCRA-SQG** **1000152629**
**FINDS** **CAD981991730**
**ECHO**

**Relative:**
**Lower**

**Actual:**
**186 ft.**

RCRA-SQG:
Date form received by agency: 09/01/1996
Facility name: CLEANING STORE THE
Facility address: 8023 BEVERLY BLVD
LOS ANGELES, CA 90048
EPA ID: CAD981991730
Mailing address: BEVERLY BLVD
LOS ANGELES, CA 90048
Contact: Not reported
Contact address: Not reported
Not reported
Contact country: US
Contact telephone: Not reported
Contact email: Not reported
EPA Region: 09
Classification: Small Small Quantity Generator
Description: Handler: generates more than 100 and less than 1000 kg of hazardous waste during any calendar month and accumulates less than 6000 kg of hazardous waste at any time; or generates 100 kg or less of hazardous waste during any calendar month, and accumulates more than 1000 kg of hazardous waste at any time

Owner/Operator Summary:
Owner/operator name: JASVANT C PATEL
Owner/operator address: NOT REQUIRED
NOT REQUIRED, ME 99999
Owner/operator country: Not reported
Owner/operator telephone: 415-555-1212
Owner/operator email: Not reported
Owner/operator fax: Not reported
Owner/operator extension: Not reported
Legal status: Private
Owner/Operator Type: Owner
Owner/Op start date: Not reported
Owner/Op end date: Not reported

Owner/operator name: NOT REQUIRED
Owner/operator address: NOT REQUIRED
NOT REQUIRED, ME 99999
Owner/operator country: Not reported

**CLEANING STORE THE (Continued)** **1000152629**

Owner/operator telephone: 415-555-1212
Owner/operator email: Not reported
Owner/operator fax: Not reported
Owner/operator extension: Not reported
Legal status: Private
Owner/Operator Type: Operator
Owner/Op start date: Not reported
Owner/Op end date: Not reported

Handler Activities Summary:
U.S. importer of hazardous waste: No
Mixed waste (haz. and radioactive): No
Recycler of hazardous waste: No
Transporter of hazardous waste: No
Treater, storer or disposer of HW: No
Underground injection activity: No
On-site burner exemption: No
Furnace exemption: No
Used oil fuel burner: No
Used oil processor: No
User oil refiner: No
Used oil fuel marketer to burner: No
Used oil Specification marketer: No
Used oil transfer facility: No
Used oil transporter: No

Violation Status: No violations found

FINDS:

Registry ID: 110002769077

Environmental Interest/Information System
RCRAInfo is a national information system that supports the Resource Conservation and Recovery Act (RCRA) program through the tracking of events and activities related to facilities that generate, transport, and treat, store, or dispose of hazardous waste. RCRAInfo allows RCRA program staff to track the notification, permit, compliance, and corrective action activities required under RCRA.

Click this hyperlink while viewing on your computer to access additional FINDS: detail in the EDR Site Report.

ECHO:
Envid: 1000152629
Registry ID: 110002769077
DFR URL: http://echo.epa.gov/detailed-facility-report?fid=110002769077

**K75** **AL SIMON** **CPS-SLIC** **S101585566**
**WNW** **8023 BEVERLY BLVD** **BROWNFIELDS** **N/A**
**1/8-1/4** **LOS ANGELES, CA 90048** **SWEEPS UST**
**0.188 mi.** **CA FID UST**
**993 ft.** **Site 3 of 4 in cluster K** **DRYCLEANERS**
**EMI**

**Relative:**
**Lower**

**Actual:**
**186 ft.**

CPS-SLIC:

| | |
|---|---|
| Region: | STATE |
| **Facility Status:** | **Completed - Case Closed** |
| Status Date: | 05/07/2012 |
| Global Id: | T10000000452 |
| Lead Agency: | LOS ANGELES RWQCB (REGION 4) |
| Lead Agency Case Number: | Not reported |
| Latitude: | 34.076228 |
| Longitude: | -118.36444 |
| Case Type: | Cleanup Program Site |
| Case Worker: | BA |
| Local Agency: | Not reported |
| RB Case Number: | 1236 |
| File Location: | Regional Board |
| Potential Media Affected: | Aquifer used for drinking water supply, Soil |
| Potential Contaminants of Concern: | Benzene, Tetrachloroethylene (PCE), Toluene, Trichloroethylene (TCE), MTBE / TBA / Other Fuel Oxygenates, Gasoline |
| Site History: | The site consists of a rectangular parcel of land occupied by an L-shaped shopping center building. Historical aerial photographs show that the site was vacant prior to at least 1928. It was then occupied by an auto repair and gas station from approximately 1933 to 1985. The gas station maintained three underground storage tanks (USTs) with storage capacities of 1,000 gallons, 3,000 gallons, and 5,000 gallons, respectively. The USTs were removed in approximately 1985 when the gas station was demolished for the construction of the shopping center. After the construction of the shopping center, a dry cleaner occupied one of the units of the building and operated from approximately 1987 to 1991. According to site assessment reports submitted to the Regional Board, the soil and groundwater beneath the site are contaminated with low level volatile organic compounds (VOCs) and petroleum hydrocarbons. After evaluation of the site assessment data and the results of a human health risk assessment, the site has been closed with a deed restriction on the property for commercial/industrial land use. |

Click here to access the California GeoTracker records for this facility:

BROWNFIELDS:

| | |
|---|---|
| Global ID: | T10000000452 |
| Latitude: | 34.076228 |
| Longitude: | -118.36444 |
| Project Type: | Cleanup Program Site |
| Status: | Completed - Case Closed |
| Status Date: | 05/07/2012 |
| Lead Agency: | LOS ANGELES RWQCB (REGION 4) |
| Last Correspondence Date: | 05/07/2012 |
| Release Type: | Other Type of Release, Federally Regulated Underground Storage Tank System - UST |
| Contaminant(s) of Concern: | Benzene, Tetrachloroethylene (PCE), Toluene, Trichloroethylene (TCE), MTBE / TBA / Other F |
| Media of Concern: | Aquifer used for drinking water supply, Soil |
| Past Use(s) that Caused Contamination: | DRY CLEANING, FUEL - VEHICLE STORAGE/ REFUELING |
| Human Health Exposure Controlled: | YES |

**AL SIMON (Continued)** **S101585566**

| | |
|---|---|
| Human Health Exposure Controlled Date: | Not reported |
| Groundwater Migration Controlled: | NOT APPLICABLE |
| Groundwater Migration Controlled Date: | Not reported |
| Primary Caseworker Name: | BIZUAYEHU AYELE |
| Primary Caseworker Organization Name: | LOS ANGELES RWQCB (REGION 4) |
| Primary Caseworker Phone Number: | 213-576-6623 |
| Primary Caseworker Address: | 320 W 4TH STREET, SUITE 200 |
| Primary Caseworker Address: | LOS ANGELES |
| Primary Caseworker Address: | CA |
| Primary Caseworker Email: | bayele@waterboards.ca.gov |

SWEEPS UST:

| | |
|---|---|
| Status: | Not reported |
| Comp Number: | 6798 |
| Number: | Not reported |
| Board Of Equalization: | Not reported |
| Referral Date: | Not reported |
| Action Date: | Not reported |
| Created Date: | Not reported |
| Owner Tank Id: | Not reported |
| SWRCB Tank Id: | Not reported |
| Tank Status: | Not reported |
| Capacity: | Not reported |
| Active Date: | Not reported |
| Tank Use: | Not reported |
| STG: | Not reported |
| Content: | Not reported |
| Number Of Tanks: | 0 |

CA FID UST:

| | |
|---|---|
| Facility ID: | 19025352 |
| Regulated By: | UTNKA |
| Regulated ID: | Not reported |
| Cortese Code: | Not reported |
| SIC Code: | Not reported |
| Facility Phone: | 2130000000 |
| Mail To: | Not reported |
| Mailing Address: | 8023 BEVERLY BLVD |
| Mailing Address 2: | Not reported |
| Mailing City,St,Zip: | LOS ANGELES 900480000 |
| Contact: | Not reported |
| Contact Phone: | Not reported |
| DUNs Number: | Not reported |
| NPDES Number: | Not reported |
| EPA ID: | Not reported |
| Comments: | Not reported |
| Status: | Active |

DRYCLEAN SOUTH COAST:

| | |
|---|---|
| Facility ID: | 55547 |
| Application Number: | 151719 |
| Permit Number: | M55918 |
| Status: | O |
| Representative Name: | DAVID R BRICKMAN |
| Representative Telephone: | 213 7218832 |
| Permit Status: | INACTIVE |

**AL SIMON (Continued)** **S101585566**

BCAT Number: 000234
BCAT Description: DRY CLEANING EQUIP PERCHLOROETHYLENE
CCAT Number: 04
CCAT Description: VAPOR RECOVERY UNIT COMPRESS & CONDENSE
UTM East: 0
UTM North: 0

EMI:
Year: 1987
County Code: 19
Air Basin: SC
Facility ID: 55547
Air District Name: SC
SIC Code: 9999
Air District Name: SOUTH COAST AQMD
Community Health Air Pollution Info System: Not reported
Consolidated Emission Reporting Rule: Not reported
Total Organic Hydrocarbon Gases Tons/Yr: 0
Reactive Organic Gases Tons/Yr: 0
Carbon Monoxide Emissions Tons/Yr: 0
NOX - Oxides of Nitrogen Tons/Yr: 0
SOX - Oxides of Sulphur Tons/Yr: 0
Particulate Matter Tons/Yr: 0
Part. Matter 10 Micrometers and Smllr Tons/Yr: 0

---

**K76** **FOTOGENIX** **RCRA NonGen / NLR** **1000685937**
**WNW** **8023 BEVERLY BLVD STE 6** **FINDS** **CAD983629023**
**1/8-1/4** **LOS ANGELES, CA 90048** **ECHO**
**0.188 mi.**
**993 ft.** **Site 4 of 4 in cluster K**

**Relative:**
**Lower**

**Actual:**
**186 ft.**

RCRA NonGen / NLR:
Date form received by agency: 01/10/1995
Facility name: FOTOGENIX
Facility address: 8023 BEVERLY BLVD STE 6
LOS ANGELES, CA 90048
EPA ID: CAD983629023
Contact: KIM SEA SUOS
Contact address: 8023 BEVERLY BLVD STE 6
LOS ANGELES, CA 90048
Contact country: US
Contact telephone: 213-655-0801
Contact email: Not reported
EPA Region: 09
Classification: Non-Generator
Description: Handler: Non-Generators do not presently generate hazardous waste

Owner/Operator Summary:
Owner/operator name: KIM SEA SUOS
Owner/operator address: 8023 BEVERLY BLVD STE 6
LOS ANGELES, CA 90048
Owner/operator country: Not reported
Owner/operator telephone: 213-655-0801
Owner/operator email: Not reported
Owner/operator fax: Not reported
Owner/operator extension: Not reported
Legal status: Private

**FOTOGENIX (Continued)** **1000685937**

Owner/Operator Type: Owner
Owner/Op start date: Not reported
Owner/Op end date: Not reported

Handler Activities Summary:
U.S. importer of hazardous waste: No
Mixed waste (haz. and radioactive): No
Recycler of hazardous waste: No
Transporter of hazardous waste: No
Treater, storer or disposer of HW: No
Underground injection activity: No
On-site burner exemption: No
Furnace exemption: No
Used oil fuel burner: No
Used oil processor: No
User oil refiner: No
Used oil fuel marketer to burner: No
Used oil Specification marketer: No
Used oil transfer facility: No
Used oil transporter: No

Violation Status: No violations found

FINDS:

Registry ID: 110009549505

Environmental Interest/Information System
RCRAInfo is a national information system that supports the Resource Conservation and Recovery Act (RCRA) program through the tracking of events and activities related to facilities that generate, transport, and treat, store, or dispose of hazardous waste. RCRAInfo allows RCRA program staff to track the notification, permit, compliance, and corrective action activities required under RCRA.

Click this hyperlink while viewing on your computer to access additional FINDS: detail in the EDR Site Report.

ECHO:
Envid: 1000685937
Registry ID: 110009549505
DFR URL: http://echo.epa.gov/detailed-facility-report?fid=110009549505

---

**77**
**NNE**
**1/8-1/4**
**0.200 mi.**
**1055 ft.**

**LA COOP LIVING FOR AGING**
**414 SPAULDING AVE**
**LOS ANGELES, CA 90036**

**RCRA-SQG** **1000180092**
**FINDS** **CAD981987084**
**ECHO**

**Relative:**
**Higher**

**Actual:**
**209 ft.**

RCRA-SQG:
Date form received by agency: 03/24/1987
Facility name: LA COOP LIVING FOR AGING
Facility address: 414 SPAULDING AVE
LOS ANGELES, CA 90036
EPA ID: CAD981987084
Mailing address: 200 N MAIN RM EIGHTH HUNDREDCH

**LA COOP LIVING FOR AGING (Continued)** **1000180092**

LOS ANGELES, CA 90012
Contact: ENVIRONMENTAL MANAGER
Contact address: 414 SPAULDING AVE
LOS ANGELES, CA 90036
Contact country: US
Contact telephone: 213-485-7527
Contact email: Not reported
EPA Region: 09
Classification: Small Small Quantity Generator
Description: Handler: generates more than 100 and less than 1000 kg of hazardous waste during any calendar month and accumulates less than 6000 kg of hazardous waste at any time; or generates 100 kg or less of hazardous waste during any calendar month, and accumulates more than 1000 kg of hazardous waste at any time

Owner/Operator Summary:
Owner/operator name: NOT REQUIRED
Owner/operator address: NOT REQUIRED
NOT REQUIRED, ME 99999
Owner/operator country: Not reported
Owner/operator telephone: 415-555-1212
Owner/operator email: Not reported
Owner/operator fax: Not reported
Owner/operator extension: Not reported
Legal status: Municipal
Owner/Operator Type: Operator
Owner/Op start date: Not reported
Owner/Op end date: Not reported

Owner/operator name: CITY OF LOS ANGELES
Owner/operator address: NOT REQUIRED
NOT REQUIRED, ME 99999
Owner/operator country: Not reported
Owner/operator telephone: 415-555-1212
Owner/operator email: Not reported
Owner/operator fax: Not reported
Owner/operator extension: Not reported
Legal status: Municipal
Owner/Operator Type: Owner
Owner/Op start date: Not reported
Owner/Op end date: Not reported

Handler Activities Summary:
U.S. importer of hazardous waste: No
Mixed waste (haz. and radioactive): No
Recycler of hazardous waste: No
Transporter of hazardous waste: No
Treater, storer or disposer of HW: No
Underground injection activity: No
On-site burner exemption: No
Furnace exemption: No
Used oil fuel burner: No
Used oil processor: No
User oil refiner: No
Used oil fuel marketer to burner: No
Used oil Specification marketer: No

**LA COOP LIVING FOR AGING (Continued)** **1000180092**

Used oil transfer facility: No
Used oil transporter: No

Violation Status: No violations found

FINDS:

Registry ID: 110002766356

Environmental Interest/Information System
RCRAInfo is a national information system that supports the Resource Conservation and Recovery Act (RCRA) program through the tracking of events and activities related to facilities that generate, transport, and treat, store, or dispose of hazardous waste. RCRAInfo allows RCRA program staff to track the notification, permit, compliance, and corrective action activities required under RCRA.

Click this hyperlink while viewing on your computer to access additional FINDS: detail in the EDR Site Report.

ECHO:
Envid: 1000180092
Registry ID: 110002766356
DFR URL: http://echo.epa.gov/detailed-facility-report?fid=110002766356

---

**78** **MAC 695441** **RCRA NonGen / NLR** **1019899519**
**SE** **189 THE GROVE DR SPC. 0-20** **FINDS** **CAR000265785**
**1/8-1/4** **LOS ANGELES, CA 90036** **ECHO**
**0.209 mi.**
**1103 ft.**

**Relative:**
**Higher**

**Actual:**
**193 ft.**

RCRA NonGen / NLR:
Date form received by agency: 05/31/2017
Facility name: MAC 695441
Facility address: 189 THE GROVE DR SPC. 0-20
LOS ANGELES, CA 90036
EPA ID: CAR000265785
Mailing address: PYOTT RD. STE.100
LAKE IN THE HILLS, CA 60156
Contact: JESSICA A OTTO
Contact address: PYOTT RD. STE.100
LAKE IN THE HILLS, CA 60156
Contact country: US
Contact telephone: 815-862-3501
Contact email: JESSICA.OTTO@G2REV.COM
EPA Region: 09
Classification: Non-Generator
Description: Handler: Non-Generators do not presently generate hazardous waste

Owner/Operator Summary:
Owner/operator name: ESTEE LAUDER, INC.
Owner/operator address: FIFTH AVE
NEW YORK, NY 10153
Owner/operator country: US
Owner/operator telephone: 212-572-4200
Owner/operator email: Not reported

**MAC 695441 (Continued)** **1019899519**

Owner/operator fax: Not reported
Owner/operator extension: Not reported
Legal status: Private
Owner/Operator Type: Operator
Owner/Op start date: 07/01/2016
Owner/Op end date: Not reported

Owner/operator name: ESTEE LAUDER, INC.
Owner/operator address: FIFTH AVE
NEW YORK, NY 10153
Owner/operator country: US
Owner/operator telephone: 212-572-4200
Owner/operator email: Not reported
Owner/operator fax: Not reported
Owner/operator extension: Not reported
Legal status: Private
Owner/Operator Type: Owner
Owner/Op start date: 07/01/2016
Owner/Op end date: Not reported

Handler Activities Summary:
U.S. importer of hazardous waste: No
Mixed waste (haz. and radioactive): No
Recycler of hazardous waste: No
Transporter of hazardous waste: No
Treater, storer or disposer of HW: No
Underground injection activity: No
On-site burner exemption: No
Furnace exemption: No
Used oil fuel burner: No
Used oil processor: No
User oil refiner: No
Used oil fuel marketer to burner: No
Used oil Specification marketer: No
Used oil transfer facility: No
Used oil transporter: No

. Waste code: 352
. Waste name: Other organic solids

. Waste code: D001
. Waste name: IGNITABLE HAZARDOUS WASTES ARE THOSE WASTES WHICH HAVE A FLASHPOINT OF LESS THAN 140 DEGREES FAHRENHEIT AS DETERMINED BY A PENSKY-MARTENS CLOSED CUP FLASH POINT TESTER. ANOTHER METHOD OF DETERMINING THE FLASH POINT OF A WASTE IS TO REVIEW THE MATERIAL SAFETY DATA SHEET, WHICH CAN BE OBTAINED FROM THE MANUFACTURER OR DISTRIBUTOR OF THE MATERIAL. LACQUER THINNER IS AN EXAMPLE OF A COMMONLY USED SOLVENT WHICH WOULD BE CONSIDERED AS IGNITABLE HAZARDOUS WASTE.

Historical Generators:
Date form received by agency: 06/17/2016
Site name: MAC 695441
Classification: Small Quantity Generator

. Waste code: 352
. Waste name: Other organic solids

**MAC 695441 (Continued)** **1019899519**

. Waste code: D001
. Waste name: IGNITABLE HAZARDOUS WASTES ARE THOSE WASTES WHICH HAVE A FLASHPOINT OF LESS THAN 140 DEGREES FAHRENHEIT AS DETERMINED BY A PENSKY-MARTENS CLOSED CUP FLASH POINT TESTER. ANOTHER METHOD OF DETERMINING THE FLASH POINT OF A WASTE IS TO REVIEW THE MATERIAL SAFETY DATA SHEET, WHICH CAN BE OBTAINED FROM THE MANUFACTURER OR DISTRIBUTOR OF THE MATERIAL. LACQUER THINNER IS AN EXAMPLE OF A COMMONLY USED SOLVENT WHICH WOULD BE CONSIDERED AS IGNITABLE HAZARDOUS WASTE.

Violation Status: No violations found

FINDS:

Registry ID: 110069706562

Environmental Interest/Information System
RCRAInfo is a national information system that supports the Resource Conservation and Recovery Act (RCRA) program through the tracking of events and activities related to facilities that generate, transport, and treat, store, or dispose of hazardous waste. RCRAInfo allows RCRA program staff to track the notification, permit, compliance, and corrective action activities required under RCRA.

Click this hyperlink while viewing on your computer to access additional FINDS: detail in the EDR Site Report.

ECHO:
Envid: 1019899519
Registry ID: 110069706562
DFR URL: http://echo.epa.gov/detailed-facility-report?fid=110069706562

---

**L79** **MAJESTIC CAR WASH** **LUST S104406314**
**SW** **8017 003RD ST W** **HIST CORTESE N/A**
**1/8-1/4** **LOS ANGELES, CA 90048**
**0.211 mi.**
**1115 ft.** **Site 1 of 6 in cluster L**

**Relative:** **Lower**
**Actual:** **174 ft.**

LUST:
Lead Agency: LOS ANGELES, CITY OF
Case Type: LUST Cleanup Site
Geo Track: http://geotracker.waterboards.ca.gov/profile_report.asp?global_id=T0603701108
Global Id: T0603701108
Latitude: 34.0719638
Longitude: -118.3642348
Status: Completed - Case Closed
Status Date: 04/29/1996
Case Worker: EL
RB Case Number: 900480089
Local Agency: LOS ANGELES, CITY OF
File Location: Not reported
Local Case Number: Not reported
Potential Media Affect: Soil
Potential Contaminants of Concern: Gasoline
Site History: Not reported

LUST:
Global Id: T0603701108

**MAJESTIC CAR WASH (Continued)** **S104406314**

Contact Type: Local Agency Caseworker
Contact Name: ELOY LUNA
Organization Name: LOS ANGELES, CITY OF
Address: 200 North Main Street, Suite 1780
City: LOS ANGELES
Email: eloy.luna@lacity.org
Phone Number: Not reported

Global Id: T0603701108
Contact Type: Regional Board Caseworker
Contact Name: YUE RONG
Organization Name: LOS ANGELES RWQCB (REGION 4)
Address: 320 W. 4TH ST., SUITE 200
City: Los Angeles
Email: yrong@waterboards.ca.gov
Phone Number: Not reported

LUST:
Global Id: T0603701108
Action Type: Other
Date: 03/07/1995
Action: Leak Discovery

Global Id: T0603701108
Action Type: Other
Date: 03/07/1995
Action: Leak Stopped

Global Id: T0603701108
Action Type: Other
Date: 12/11/1995
Action: Leak Reported

LUST:
Global Id: T0603701108
Status: Completed - Case Closed
Status Date: 04/29/1996

Global Id: T0603701108
Status: Open - Case Begin Date
Status Date: 03/07/1995

Global Id: T0603701108
Status: Open - Remediation
Status Date: 12/11/1995

Global Id: T0603701108
Status: Open - Site Assessment
Status Date: 03/07/1995

LUST REG 4:
Region: 4
Regional Board: 04
County: Los Angeles
Facility Id: 900480089

**MAJESTIC CAR WASH (Continued)** **S104406314**

| | | |
|---|---|---|
| Status: | Case Closed | |
| Substance: | Gasoline | |
| Substance Quantity: | Not reported | |
| Local Case No: | Not reported | |
| Case Type: | Soil | |
| Abatement Method Used at the Site: | | Excavate and Dispose |
| Global ID: | T0603701108 | |
| W Global ID: | Not reported | |
| Staff: | UNK | |
| Local Agency: | 19050 | |
| Cross Street: | EDINGBURGH | |
| Enforcement Type: | Not reported | |
| Date Leak Discovered: | 3/7/1995 | |
| Date Leak First Reported: | | 12/11/1995 |
| Date Leak Record Entered: | 12/28/1995 | |
| Date Confirmation Began: | Not reported | |
| Date Leak Stopped: | 3/7/1995 | |
| Date Case Last Changed on Database: | | 4/29/1996 |
| Date the Case was Closed: | | 4/29/1996 |
| How Leak Discovered: | Tank Closure | |
| How Leak Stopped: | Not reported | |
| Cause of Leak: | Corrosion | |
| Leak Source: | Tank | |
| Operator: | IGOR PAKHOVER | |
| Water System: | Not reported | |
| Well Name: | Not reported | |
| Approx. Dist To Production Well (ft): | | 6080.77923797640297811892295 77 |
| Source of Cleanup Funding: | | Tank |
| Preliminary Site Assessment Workplan Submitted: | | Not reported |
| Preliminary Site Assessment Began: | | Not reported |
| Pollution Characterization Began: | | 3/7/1995 |
| Remediation Plan Submitted: | | 12/11/1995 |
| Remedial Action Underway: | | Not reported |
| Post Remedial Action Monitoring Began: | | Not reported |
| Enforcement Action Date: | | Not reported |
| Historical Max MTBE Date: | | Not reported |
| Hist Max MTBE Conc in Groundwater: | | Not reported |
| Hist Max MTBE Conc in Soil: | | Not reported |
| Significant Interim Remedial Action Taken: | | Not reported |
| GW Qualifier: | Not reported | |
| Soil Qualifier: | Not reported | |
| Organization: | Not reported | |
| Owner Contact: | Not reported | |
| Responsible Party: | MAJESTIC CAR WASH | |
| RP Address: | 8017 003RD ST W, LOS ANGELES 90048 | |
| Program: | LUST | |
| Lat/Long: | 34.0719638 / -1 | |
| Local Agency Staff: | PEJ | |
| Beneficial Use: | Not reported | |
| Priority: | Not reported | |
| Cleanup Fund Id: | Not reported | |
| Suspended: | Not reported | |
| Assigned Name: | Not reported | |
| Summary: | OLD CASE #951228-01 | |

HIST CORTESE:
Region: CORTESE

**MAJESTIC CAR WASH (Continued)** **S104406314**

Facility County Code: 19
Reg By: LTNKA
Reg Id: 900480089

---

**M80** **WILLIAM L OLSON INC** **SWEEPS UST** **S101588173**
**SSW** **301 S FAIRFAX AVE** **CA FID UST** **N/A**
**1/8-1/4** **LOS ANGELES, CA 90048**
**0.212 mi.**
**1119 ft.** **Site 1 of 9 in cluster M**

**Relative:**
**Lower**

**Actual:**
**178 ft.**

SWEEPS UST:
Status: Not reported
Comp Number: 6996
Number: Not reported
Board Of Equalization: Not reported
Referral Date: Not reported
Action Date: Not reported
Created Date: Not reported
Owner Tank Id: Not reported
SWRCB Tank Id: Not reported
Tank Status: Not reported
Capacity: Not reported
Active Date: Not reported
Tank Use: Not reported
STG: Not reported
Content: Not reported
Number Of Tanks: Not reported

CA FID UST:
Facility ID: 19056411
Regulated By: UTNKA
Regulated ID: Not reported
Cortese Code: Not reported
SIC Code: Not reported
Facility Phone: 2130000000
Mail To: Not reported
Mailing Address: 301 S FAIRFAX AVE
Mailing Address 2: Not reported
Mailing City,St,Zip: LOS ANGELES 900480000
Contact: Not reported
Contact Phone: Not reported
DUNs Number: Not reported
NPDES Number: Not reported
EPA ID: Not reported
Comments: Not reported
Status: Active

**M81** **FAIR FINE DRYCLEANERS** **DRYCLEANERS** **S108540828**
**SSW** **349 S FAIRFAX AVE** **N/A**
**1/8-1/4** **LOS ANGELES, CA 90036**
**0.217 mi.**
**1148 ft.** **Site 2 of 9 in cluster M**

**Relative:** **Lower**
**Actual:** **178 ft.**

DRYCLEANERS:

| | |
|---|---|
| EPA Id: | CAL000320722 |
| NAICS Code: | 81232 |
| NAICS Description: | Drycleaning and Laundry Services (except Coin-Operated) |
| SIC Code: | 7211 |
| SIC Description: | Power Laundries, Family and Commercial |
| Create Date: | 06/14/2007 |
| Facility Active: | No |
| Inactive Date: | 06/30/2017 |
| Facility Addr2: | Not reported |
| Owner Name: | CORNER STONE M&J CORP |
| Owner Address: | 19014 MARTHA AVE |
| Owner Address 2: | Not reported |
| Owner Telephone: | 5623813232 |
| Contact Name: | JOY AN |
| Contact Address: | 349 S FAIRFAX AVE |
| Contact Address 2: | Not reported |
| Contact Telephone: | 3236537778 |
| Mailing Name: | Not reported |
| Mailing Address 1: | 349 S FAIRFAX AVE |
| Mailing Address 2: | Not reported |
| Mailing City: | LOS ANGELES |
| Mailing State: | CA |
| Mailing Zip: | 900360000 |
| Owner Fax: | 5628602221 |
| Region Code: | 3 |

| | |
|---|---|
| EPA Id: | CAL000277769 |
| NAICS Code: | 81232 |
| NAICS Description: | Drycleaning and Laundry Services (except Coin-Operated) |
| SIC Code: | 7211 |
| SIC Description: | Power Laundries, Family and Commercial |
| Create Date: | 01/05/2004 |
| Facility Active: | No |
| Inactive Date: | 06/15/2007 |
| Facility Addr2: | Not reported |
| Owner Name: | HUNG JUNG |
| Owner Address: | 349 S FAIRFAX AVE |
| Owner Address 2: | Not reported |
| Owner Telephone: | 2132722424 |
| Contact Name: | HONG JUNG |
| Contact Address: | 535 S CURSON AVE APT 3K |
| Contact Address 2: | Not reported |
| Contact Telephone: | 2132722424 |
| Mailing Name: | Not reported |
| Mailing Address 1: | 349 S FAIRFAX AVE |
| Mailing Address 2: | Not reported |
| Mailing City: | LOS ANGELES |
| Mailing State: | CA |
| Mailing Zip: | 900363124 |
| Owner Fax: | Not reported |
| Region Code: | 3 |

**M82** **CORNERSTONE M&J CORP, FAIR CLEANERS DBA** **DRYCLEANERS** **S121696143**
**SSW** **349 S FAIRFAX AVE** **N/A**
**1/8-1/4** **LOS ANGELES, CA 90036**
**0.217 mi.**
**1148 ft.** **Site 3 of 9 in cluster M**

**Relative:** **Lower**
**Actual:** **178 ft.**

DRYCLEAN SOUTH COAST:

| | |
|---|---|
| Facility ID: | 152109 |
| Application Number: | 469575 |
| Permit Number: | F92732 |
| Status: | A |
| Representative Name: | JOY AN |
| Representative Telephone: | 562 6315290 |
| Permit Status: | EXPIRED |
| BCAT Number: | 000233 |
| BCAT Description: | DRY CLEANING EQUIP PETROLEUM SOLVENT |
| CCAT Number: | Not reported |
| CCAT Description: | Not reported |
| UTM East: | 374.36999512 |
| UTM North: | 3770.6000977 |

---

**M83** **KINGS CLEANERS** **RCRA-SQG** **1000236914**
**SSW** **349 S FAIRFOX AVE** **FINDS** **CAD981984180**
**1/8-1/4** **LOS ANGELES, CA 90036** **ECHO**
**0.217 mi.** **HAZNET**
**1148 ft.** **Site 4 of 9 in cluster M**

**Relative:** **Lower**
**Actual:** **178 ft.**

RCRA-SQG:

| | |
|---|---|
| Date form received by agency: | 09/01/1996 |
| Facility name: | KINGS CLEANERS |
| Facility address: | 349 S FAIRFOX AVE<br>LOS ANGELES, CA 90036 |
| EPA ID: | CAD981984180 |
| Contact: | Not reported |
| Contact address: | Not reported<br>Not reported |
| Contact country: | US |
| Contact telephone: | Not reported |
| Contact email: | Not reported |
| EPA Region: | 09 |
| Classification: | Small Small Quantity Generator |
| Description: | Handler: generates more than 100 and less than 1000 kg of hazardous waste during any calendar month and accumulates less than 6000 kg of hazardous waste at any time; or generates 100 kg or less of hazardous waste during any calendar month, and accumulates more than 1000 kg of hazardous waste at any time |

Owner/Operator Summary:

| | |
|---|---|
| Owner/operator name: | NOT REQUIRED |
| Owner/operator address: | NOT REQUIRED<br>NOT REQUIRED, ME 99999 |
| Owner/operator country: | Not reported |
| Owner/operator telephone: | 415-555-1212 |
| Owner/operator email: | Not reported |
| Owner/operator fax: | Not reported |
| Owner/operator extension: | Not reported |
| Legal status: | Private |
| Owner/Operator Type: | Operator |
| Owner/Op start date: | Not reported |

**KINGS CLEANERS (Continued)** **1000236914**

Owner/Op end date: Not reported

Owner/operator name: KIM PIL
Owner/operator address: NOT REQUIRED
NOT REQUIRED, ME 99999
Owner/operator country: Not reported
Owner/operator telephone: 415-555-1212
Owner/operator email: Not reported
Owner/operator fax: Not reported
Owner/operator extension: Not reported
Legal status: Private
Owner/Operator Type: Owner
Owner/Op start date: Not reported
Owner/Op end date: Not reported

Handler Activities Summary:
U.S. importer of hazardous waste: No
Mixed waste (haz. and radioactive): No
Recycler of hazardous waste: No
Transporter of hazardous waste: No
Treater, storer or disposer of HW: No
Underground injection activity: No
On-site burner exemption: No
Furnace exemption: No
Used oil fuel burner: No
Used oil processor: No
User oil refiner: No
Used oil fuel marketer to burner: No
Used oil Specification marketer: No
Used oil transfer facility: No
Used oil transporter: No

Historical Generators:
Date form received by agency: 04/02/1987
Site name: KINGS CLEANERS
Classification: Large Quantity Generator

Violation Status: No violations found

FINDS:

Registry ID: 110002764768

Environmental Interest/Information System
RCRAInfo is a national information system that supports the Resource Conservation and Recovery Act (RCRA) program through the tracking of events and activities related to facilities that generate, transport, and treat, store, or dispose of hazardous waste. RCRAInfo allows RCRA program staff to track the notification, permit, compliance, and corrective action activities required under RCRA.

Click this hyperlink while viewing on your computer to access additional FINDS: detail in the EDR Site Report.

ECHO:

**KINGS CLEANERS (Continued)** **1000236914**

Envid: 1000236914
Registry ID: 110002764768
DFR URL: http://echo.epa.gov/detailed-facility-report?fid=110002764768

HAZNET:

envid: 1000236914
Year: 2000
GEPAID: CAD981984180
Contact: --
Telephone: --
Mailing Name: Not reported
Mailing Address: PO BOX 741202
Mailing City,St,Zip: LOS ANGELES, CA 900049203
Gen County: Not reported
TSD EPA ID: CAD981397417
TSD County: Not reported
Waste Category: Halogenated solvents (chloroforms, methyl chloride, perchloroethylene, etc)
Disposal Method: Recycler
Tons: 0.21
Cat Decode: Not reported
Method Decode: Not reported
Facility County: Los Angeles

envid: 1000236914
Year: 1998
GEPAID: CAD981984180
Contact: Not reported
Telephone: 0000000000
Mailing Name: Not reported
Mailing Address: 349 S FAIRFAX AVE
Mailing City,St,Zip: LOS ANGELES, CA 900363124
Gen County: Not reported
TSD EPA ID: CAD981397417
TSD County: Not reported
Waste Category: Halogenated solvents (chloroforms, methyl chloride, perchloroethylene, etc)
Disposal Method: Recycler
Tons: .2107
Cat Decode: Not reported
Method Decode: Not reported
Facility County: Los Angeles

envid: 1000236914
Year: 1997
GEPAID: CAD981984180
Contact: Not reported
Telephone: 0000000000
Mailing Name: Not reported
Mailing Address: 349 S FAIRFAX AVE
Mailing City,St,Zip: LOS ANGELES, CA 900363124
Gen County: Not reported
TSD EPA ID: CAD981397417
TSD County: Not reported
Waste Category: Not reported
Disposal Method: Recycler
Tons: .0000

**KINGS CLEANERS (Continued)** **1000236914**

| | |
|---|---|
| Cat Decode: | Not reported |
| Method Decode: | Not reported |
| Facility County: | Los Angeles |
| envid: | 1000236914 |
| Year: | 1997 |
| GEPAID: | CAD981984180 |
| Contact: | Not reported |
| Telephone: | 0000000000 |
| Mailing Name: | Not reported |
| Mailing Address: | 349 S FAIRFAX AVE |
| Mailing City,St,Zip: | LOS ANGELES, CA 900363124 |
| Gen County: | Not reported |
| TSD EPA ID: | CAD981397417 |
| TSD County: | Not reported |
| Waste Category: | Halogenated solvents (chloroforms, methyl chloride, perchloroethylene, etc) |
| Disposal Method: | Recycler |
| Tons: | .2107 |
| Cat Decode: | Not reported |
| Method Decode: | Not reported |
| Facility County: | Los Angeles |
| envid: | 1000236914 |
| Year: | 1996 |
| GEPAID: | CAD981984180 |
| Contact: | Not reported |
| Telephone: | 0000000000 |
| Mailing Name: | Not reported |
| Mailing Address: | 349 S FAIRFAX AVE |
| Mailing City,St,Zip: | LOS ANGELES, CA 900363124 |
| Gen County: | Not reported |
| TSD EPA ID: | CAD981397417 |
| TSD County: | Not reported |
| Waste Category: | Halogenated solvents (chloroforms, methyl chloride, perchloroethylene, etc) |
| Disposal Method: | Recycler |
| Tons: | .2107 |
| Cat Decode: | Not reported |
| Method Decode: | Not reported |
| Facility County: | Los Angeles |

Click this hyperlink while viewing on your computer to access
2 additional CA_HAZNET: record(s) in the EDR Site Report.

---

**M84** **KING'S CLEANERS** **DRYCLEANERS** **S121697403**
**SSW** **349 S FAIRFAX AVE** **N/A**
**1/8-1/4** **LOS ANGELES, CA 90036**
**0.217 mi.**
**1148 ft.** **Site 5 of 9 in cluster M**

**Relative:** **Lower**
**Actual:** **178 ft.**

DRYCLEAN SOUTH COAST:

| | |
|---|---|
| Facility ID: | 3718 |
| Application Number: | 104969 |
| Permit Number: | Not reported |
| Status: | A |
| Representative Name: | PIL SOO KIM |
| Representative Telephone: | 323 6539955 |

**KING'S CLEANERS (Continued)** **S121697403**

Permit Status: Not reported
BCAT Number: 000234
BCAT Description: DRY CLEANING EQUIP PERCHLOROETHYLENE
CCAT Number: 02
CCAT Description: ADSORBER (DRY CLEANING) REGENERATIVE
UTM East: 374.35598755
UTM North: 3770.6520996

Facility ID: 3718
Application Number: 279028
Permit Number: D71788
Status: A
Representative Name: PIL SOO KIM
Representative Telephone: 323 6539955
Permit Status: INACTIVE
BCAT Number: 000234
BCAT Description: DRY CLEANING EQUIP PERCHLOROETHYLENE
CCAT Number: 04
CCAT Description: VAPOR RECOVERY UNIT COMPRESS & CONDENSE
UTM East: 374.35598755
UTM North: 3770.6520996

Facility ID: 3718
Application Number: C28575
Permit Number: M12949
Status: A
Representative Name: PIL SOO KIM
Representative Telephone: 323 6539955
Permit Status: INACTIVE
BCAT Number: 000234
BCAT Description: DRY CLEANING EQUIP PERCHLOROETHYLENE
CCAT Number: Not reported
CCAT Description: Not reported
UTM East: 374.35598755
UTM North: 3770.6520996

Facility ID: 3718
Application Number: C39326
Permit Number: M33227
Status: A
Representative Name: PIL SOO KIM
Representative Telephone: 323 6539955
Permit Status: INACTIVE
BCAT Number: 000234
BCAT Description: DRY CLEANING EQUIP PERCHLOROETHYLENE
CCAT Number: 02
CCAT Description: ADSORBER (DRY CLEANING) REGENERATIVE
UTM East: 374.35598755
UTM North: 3770.6520996

**M85** **FAIR DRY CLEANERS** **DRYCLEANERS** **S113129893**
**SSW** **349 S FAIRFAX AVE** **HAZNET** **N/A**
**1/8-1/4** **LOS ANGELES, CA 90036**
**0.217 mi.**
**1148 ft.** **Site 6 of 9 in cluster M**

**Relative:**
**Lower**

**Actual:**
**178 ft.**

DRYCLEANERS:

| | |
|---|---|
| EPA Id: | CAL000434157 |
| NAICS Code: | 812320 |
| NAICS Description: | Drycleaning and Laundry Services (except Coin-Operated) |
| SIC Code: | 7211 |
| SIC Description: | Power Laundries, Family and Commercial |
| Create Date: | 03/09/2018 |
| Facility Active: | Yes |
| Inactive Date: | Not reported |
| Facility Addr2: | Not reported |
| Owner Name: | CHRISTINA LEE |
| Owner Address: | 349 S FAIRFAX AVE |
| Owner Address 2: | Not reported |
| Owner Telephone: | 8582055225 |
| Contact Name: | BOBBY KO |
| Contact Address: | 23 SILVERADO |
| Contact Address 2: | Not reported |
| Contact Telephone: | 6195190299 |
| Mailing Name: | Not reported |
| Mailing Address 1: | 349 S FAIRFAX AVE |
| Mailing Address 2: | Not reported |
| Mailing City: | LOS ANGELES |
| Mailing State: | CA |
| Mailing Zip: | 90036 |
| Owner Fax: | Not reported |
| Region Code: | 3 |

HAZNET:

| | |
|---|---|
| envid: | S113129893 |
| Year: | 2007 |
| GEPAID: | CAL000277769 |
| Contact: | HONG JUNG |
| Telephone: | 2132722424 |
| Mailing Name: | Not reported |
| Mailing Address: | 349 S FAIRFAX AVE |
| Mailing City,St,Zip: | LOS ANGELES, CA 900363124 |
| Gen County: | Not reported |
| TSD EPA ID: | NVR000076158 |
| TSD County: | Not reported |
| Waste Category: | Halogenated solvents (chloroforms, methyl chloride, perchloroethylene, etc) |
| Disposal Method: | Solvents Recovery |
| Tons: | Not reported |
| Cat Decode: | Not reported |
| Method Decode: | Not reported |
| Facility County: | Los Angeles |

| | |
|---|---|
| envid: | S113129893 |
| Year: | 2007 |
| GEPAID: | CAL000277769 |
| Contact: | HONG JUNG |
| Telephone: | 2132722424 |
| Mailing Name: | Not reported |

**FAIR DRY CLEANERS (Continued)** **S113129893**

| | |
|---|---|
| Mailing Address: | 349 S FAIRFAX AVE |
| Mailing City,St,Zip: | LOS ANGELES, CA 900363124 |
| Gen County: | Not reported |
| TSD EPA ID: | NVR000076158 |
| TSD County: | Not reported |
| Waste Category: | Halogenated solvents (chloroforms, methyl chloride, perchloroethylene, etc) |
| Disposal Method: | Solvents Recovery |
| Tons: | Not reported |
| Cat Decode: | Not reported |
| Method Decode: | Not reported |
| Facility County: | Los Angeles |

| | |
|---|---|
| envid: | S113129893 |
| Year: | 2007 |
| GEPAID: | CAL000277769 |
| Contact: | HONG JUNG |
| Telephone: | 2132722424 |
| Mailing Name: | Not reported |
| Mailing Address: | 349 S FAIRFAX AVE |
| Mailing City,St,Zip: | LOS ANGELES, CA 900363124 |
| Gen County: | Not reported |
| TSD EPA ID: | NVR000076158 |
| TSD County: | Not reported |
| Waste Category: | Hydrocarbon solvents (benzene, hexane, Stoddard, Etc.) |
| Disposal Method: | Solvents Recovery |
| Tons: | 0.15 |
| Cat Decode: | Not reported |
| Method Decode: | Not reported |
| Facility County: | Los Angeles |

| | |
|---|---|
| envid: | S113129893 |
| Year: | 2007 |
| GEPAID: | CAL000277769 |
| Contact: | HONG JUNG |
| Telephone: | 2132722424 |
| Mailing Name: | Not reported |
| Mailing Address: | 349 S FAIRFAX AVE |
| Mailing City,St,Zip: | LOS ANGELES, CA 900363124 |
| Gen County: | Not reported |
| TSD EPA ID: | NVR000076158 |
| TSD County: | Not reported |
| Waste Category: | Hydrocarbon solvents (benzene, hexane, Stoddard, Etc.) |
| Disposal Method: | Solvents Recovery |
| Tons: | 0.15 |
| Cat Decode: | Not reported |
| Method Decode: | Not reported |
| Facility County: | Los Angeles |

| | |
|---|---|
| envid: | S113129893 |
| Year: | 2007 |
| GEPAID: | CAL000277769 |
| Contact: | HONG JUNG |
| Telephone: | 2132722424 |
| Mailing Name: | Not reported |
| Mailing Address: | 349 S FAIRFAX AVE |
| Mailing City,St,Zip: | LOS ANGELES, CA 900363124 |

**FAIR DRY CLEANERS (Continued)** **S113129893**

| | |
|---|---|
| Gen County: | Not reported |
| TSD EPA ID: | NVR000076158 |
| TSD County: | Not reported |
| Waste Category: | Aqueous solution with total organic residues less than 10 percent |
| Disposal Method: | Solvents Recovery |
| Tons: | Not reported |
| Cat Decode: | Not reported |
| Method Decode: | Not reported |
| Facility County: | Los Angeles |

Click this hyperlink while viewing on your computer to access
17 additional CA_HAZNET: record(s) in the EDR Site Report.

---

**M86** **FAIR FINE DRY CLEANERS** **DRYCLEANERS** **S121695279**
**SSW** **349 S FAIRFAX AVE** **N/A**
**1/8-1/4** **LOS ANGELES, CA 90036**
**0.217 mi.**
**1148 ft.** **Site 7 of 9 in cluster M**

**Relative:** DRYCLEAN SOUTH COAST:
**Lower**

| | |
|---|---|
| Facility ID: | 137387 |
| Application Number: | 418142 |
| Permit Number: | F62292 |
| Status: | S |
| Representative Name: | HONG JU JUNG |
| Representative Telephone: | 213 2722424 |
| Permit Status: | INACTIVE |
| BCAT Number: | 000233 |
| BCAT Description: | DRY CLEANING EQUIP PETROLEUM SOLVENT |
| CCAT Number: | Not reported |
| CCAT Description: | Not reported |
| UTM East: | 0 |
| UTM North: | 0 |

**Actual:**
**178 ft.**

---

**L87** **MAJESTIC CAR WASH** **HIST UST** **S118412625**
**SW** **8017 W THIRD STREET** **N/A**
**1/8-1/4** **LOS ANGELES, CA 90048**
**0.219 mi.**
**1155 ft.** **Site 2 of 6 in cluster L**

**Relative:** HIST UST:
**Lower**

| | |
|---|---|
| File Number: | 0002639B |
| URL: | http://geotracker.waterboards.ca.gov/ustpdfs/pdf/0002639B.pdf |
| Region: | Not reported |
| Facility ID: | Not reported |
| Facility Type: | Not reported |
| Other Type: | Not reported |
| Contact Name: | Not reported |
| Telephone: | Not reported |
| Owner Name: | Not reported |
| Owner Address: | Not reported |
| Owner City,St,Zip: | Not reported |
| Total Tanks: | Not reported |
| | |
| Tank Num: | Not reported |
| Container Num: | Not reported |

**Actual:**
**173 ft.**

**MAJESTIC CAR WASH (Continued)** **S118412625**

| | |
|---|---|
| Year Installed: | Not reported |
| Tank Capacity: | Not reported |
| Tank Used for: | Not reported |
| Type of Fuel: | Not reported |
| Container Construction Thickness: | Not reported |
| Leak Detection: | Not reported |

Click here for Geo Tracker PDF:

---

**L88** **MAJESTIC CAR WASH** **UST** **U004265966**
**SW** **8017 W 3RD ST** **N/A**
**1/8-1/4** **LOS ANGELES, CA 90048**
**0.219 mi.**
**1155 ft.** **Site 3 of 6 in cluster L**

**Relative:** UST:
**Lower**

| | |
|---|---|
| Facility ID: | FA0033652 |
| Permitting Agency: | Los Angeles City Fire Department |
| Latitude: | 34.07197 |
| Longitude: | -118.36428 |

**Actual:**
**173 ft.**

---

**L89** **MAJESTIC CAR WASH** **HIST UST** **U001561958**
**SW** **8017 W 3RD ST** **N/A**
**1/8-1/4** **LOS ANGELES, CA 90048**
**0.219 mi.**
**1155 ft.** **Site 4 of 6 in cluster L**

**Relative:** HIST UST:
**Lower**

| | |
|---|---|
| File Number: | Not reported |
| URL: | Not reported |
| Region: | STATE |
| Facility ID: | 00000065816 |
| Facility Type: | Other |
| Other Type: | CAR WASH |
| Contact Name: | Not reported |
| Telephone: | 2139337394 |
| Owner Name: | ANVERSICE INC. |
| Owner Address: | 8017 W. THIRD STREET |
| Owner City,St,Zip: | LOS ANGELES, CA 90048 |
| Total Tanks: | 0003 |
| | |
| Tank Num: | 001 |
| Container Num: | 1 |
| Year Installed: | Not reported |
| Tank Capacity: | 00010000 |
| Tank Used for: | PRODUCT |
| Type of Fuel: | UNLEADED |
| Container Construction Thickness: | Not reported |
| Leak Detection: | Stock Inventor |
| | |
| Tank Num: | 002 |
| Container Num: | 4 |
| Year Installed: | Not reported |
| Tank Capacity: | 00000000 |
| Tank Used for: | WASTE |
| Type of Fuel: | Not reported |

**Actual:**
**173 ft.**

**MAJESTIC CAR WASH (Continued)** **U001561958**

| | |
|---|---|
| Container Construction Thickness: | Not reported |
| Leak Detection: | Visual |
| | |
| Tank Num: | 003 |
| Container Num: | 2 |
| Year Installed: | Not reported |
| Tank Capacity: | 00010000 |
| Tank Used for: | PRODUCT |
| Type of Fuel: | PREMIUM |
| Container Construction Thickness: | Not reported |
| Leak Detection: | Stock Inventor |

---

**L90** **MAJESTIC CAR WASH** **SWEEPS UST** **S101617532**
**SW** **8017 W 3RD ST** **CA FID UST** **N/A**
**1/8-1/4** **LOS ANGELES, CA 90048**
**0.219 mi.**
**1155 ft.** **Site 5 of 6 in cluster L**

**Relative:**
**Lower**

**Actual:**
**173 ft.**

SWEEPS UST:

| | |
|---|---|
| Status: | Active |
| Comp Number: | 6041 |
| Number: | 2 |
| Board Of Equalization: | Not reported |
| Referral Date: | 03-03-93 |
| Action Date: | 04-11-94 |
| Created Date: | 02-29-88 |
| Owner Tank Id: | Not reported |
| SWRCB Tank Id: | Not reported |
| Tank Status: | Not reported |
| Capacity: | Not reported |
| Active Date: | Not reported |
| Tank Use: | Not reported |
| STG: | Not reported |
| Content: | Not reported |
| Number Of Tanks: | Not reported |

CA FID UST:

| | |
|---|---|
| Facility ID: | 19038137 |
| Regulated By: | UTNKA |
| Regulated ID: | Not reported |
| Cortese Code: | Not reported |
| SIC Code: | Not reported |
| Facility Phone: | 2139337393 |
| Mail To: | Not reported |
| Mailing Address: | 8017 W 3RD ST |
| Mailing Address 2: | Not reported |
| Mailing City,St,Zip: | LOS ANGELES 900480000 |
| Contact: | Not reported |
| Contact Phone: | Not reported |
| DUNs Number: | Not reported |
| NPDES Number: | Not reported |
| EPA ID: | Not reported |
| Comments: | Not reported |
| Status: | Active |

**L91** **GREG'S EXCLUSIVE AUTO BODY** **LUST** **S122356411**
**SW** **8000 3RD ST W** **N/A**
**1/8-1/4** **LOS ANGELES, CA 90048**
**0.223 mi.**
**1175 ft.** **Site 6 of 6 in cluster L**

**Relative:**
**Lower**

**Actual:**
**173 ft.**

LUST:

| | |
|---|---|
| Lead Agency: | LOS ANGELES RWQCB (REGION 4) |
| Case Type: | LUST Cleanup Site |
| Geo Track: | http://geotracker.waterboards.ca.gov/profile_report.asp?global_id=T10000011594 |
| Global Id: | T10000011594 |
| Latitude: | 34.07149 |
| Longitude: | -118.36402 |
| Status: | Open - Active |
| Status Date: | 05/01/2018 |
| Case Worker: | JC |
| RB Case Number: | 900480170 |
| Local Agency: | Not reported |
| File Location: | Not reported |
| Local Case Number: | Not reported |
| Potential Media Affect: | Not reported |
| Potential Contaminants of Concern: | Not reported |
| Site History: | Not reported |

LUST:

| | |
|---|---|
| Global Id: | T10000011594 |
| Contact Type: | Regional Board Caseworker |
| Contact Name: | JOSHUA CWIKLA |
| Organization Name: | LOS ANGELES RWQCB (REGION 4) |
| Address: | 320 W. 4th Street, Suite 200 |
| City: | LOS ANGELES |
| Email: | joshua.cwikla@waterboards.ca.gov |
| Phone Number: | 2135766713 |

LUST:

| | |
|---|---|
| Global Id: | T10000011594 |
| Action Type: | Other |
| Date: | 05/01/2018 |
| Action: | Leak Discovery |
| | |
| Global Id: | T10000011594 |
| Action Type: | ENFORCEMENT |
| Date: | 05/01/2018 |
| Action: | Referral to Regional Board |
| | |
| Global Id: | T10000011594 |
| Action Type: | Other |
| Date: | 05/01/2018 |
| Action: | Leak Reported |
| | |
| Global Id: | T10000011594 |
| Action Type: | ENFORCEMENT |
| Date: | 05/08/2018 |
| Action: | Staff Letter |
| | |
| Global Id: | T10000011594 |
| Action Type: | RESPONSE |
| Date: | 05/01/2018 |
| Action: | Preliminary Site Assessment Report |

**GREG'S EXCLUSIVE AUTO BODY (Continued)** **S122356411**

Global Id: T10000011594
Action Type: RESPONSE
Date: 06/08/2018
Action: Other Report / Document

Global Id: T10000011594
Action Type: Other
Date: 05/01/2018
Action: Leak Began

LUST:
Global Id: T10000011594
Status: Open - Active
Status Date: 05/01/2018

Global Id: T10000011594
Status: Open - Case Begin Date
Status Date: 05/01/2018

---

**M92** **MAS AUTO SERVICE** **LUST** **S114458527**
**SSW** **371 SOUTH FAIRFAX AVE** **N/A**
**1/4-1/2** **LOS ANGELES, CA 90036**
**0.261 mi.**
**1377 ft.** **Site 8 of 9 in cluster M**

**Relative:**
**Lower**

**Actual:**
**176 ft.**

LUST:
Lead Agency: LOS ANGELES RWQCB (REGION 4)
Case Type: LUST Cleanup Site
Geo Track: http://geotracker.waterboards.ca.gov/profile_report.asp?global_id=T0603700891
Global Id: T0603700891
Latitude: 34.0701425203473
Longitude: -118.361669810451
Status: Open - Remediation
Status Date: 09/16/2005
Case Worker: DPP
RB Case Number: 900360107
Local Agency: LOS ANGELES, CITY OF
File Location: Regional Board
Local Case Number: Not reported
Potential Media Affect: Aquifer used for drinking water supply
Potential Contaminants of Concern: Gasoline
Site History: Not reported

LUST:
Global Id: T0603700891
Contact Type: Regional Board Caseworker
Contact Name: DANIEL PIROTTON
Organization Name: LOS ANGELES RWQCB (REGION 4)
Address: Not reported
City: R4 UNKNOWN
Email: dpirotton@waterboards.ca.gov
Phone Number: 2135766714

Global Id: T0603700891
Contact Type: Local Agency Caseworker
Contact Name: ELOY LUNA
Organization Name: LOS ANGELES, CITY OF

**MAS AUTO SERVICE (Continued)** **S114458527**

Address: 200 North Main Street, Suite 1780
City: LOS ANGELES
Email: eloy.luna@lacity.org
Phone Number: Not reported

LUST:
Global Id: T0603700891
Action Type: RESPONSE
Date: 07/15/2016
Action: Pilot Study/ Treatability Report

Global Id: T0603700891
Action Type: RESPONSE
Date: 07/15/2006
Action: Monitoring Report - Quarterly

Global Id: T0603700891
Action Type: RESPONSE
Date: 07/15/2015
Action: Monitoring Report - Semi-Annually

Global Id: T0603700891
Action Type: ENFORCEMENT
Date: 01/13/2016
Action: Staff Letter

Global Id: T0603700891
Action Type: RESPONSE
Date: 01/15/2015
Action: Monitoring Report - Semi-Annually

Global Id: T0603700891
Action Type: RESPONSE
Date: 07/15/2018
Action: Monitoring Report - Semi-Annually

Global Id: T0603700891
Action Type: RESPONSE
Date: 01/19/2012
Action: Clean Up Fund - 5-Year Review Summary

Global Id: T0603700891
Action Type: RESPONSE
Date: 04/15/2017
Action: Monitoring Report - Semi-Annually

Global Id: T0603700891
Action Type: ENFORCEMENT
Date: 06/06/2018
Action: Staff Letter

Global Id: T0603700891
Action Type: RESPONSE
Date: 07/15/2005
Action: Remedial Progress Report

Global Id: T0603700891

**MAS AUTO SERVICE (Continued)** **S114458527**

Action Type: ENFORCEMENT
Date: 04/24/2003
Action: Staff Letter

Global Id: T0603700891
Action Type: ENFORCEMENT
Date: 06/25/2002
Action: Staff Letter

Global Id: T0603700891
Action Type: RESPONSE
Date: 07/27/2012
Action: Soil and Water Investigation Workplan

Global Id: T0603700891
Action Type: ENFORCEMENT
Date: 04/14/1999
Action: Staff Letter

Global Id: T0603700891
Action Type: ENFORCEMENT
Date: 06/15/2009
Action: Staff Letter

Global Id: T0603700891
Action Type: REMEDIATION
Date: 04/06/2004
Action: In Situ Physical/Chemical Treatment (other than SVE)

Global Id: T0603700891
Action Type: Other
Date: 11/25/1991
Action: Leak Reported

Global Id: T0603700891
Action Type: ENFORCEMENT
Date: 03/29/2018
Action: Staff Letter

Global Id: T0603700891
Action Type: RESPONSE
Date: 01/15/2013
Action: Monitoring Report - Semi-Annually

Global Id: T0603700891
Action Type: RESPONSE
Date: 01/15/2013
Action: Soil and Water Investigation Report

Global Id: T0603700891
Action Type: RESPONSE
Date: 04/15/2016
Action: Monitoring Report - Semi-Annually

Global Id: T0603700891
Action Type: RESPONSE
Date: 10/31/2015

**MAS AUTO SERVICE (Continued)** **S114458527**

| | |
|---|---|
| Action: | Well Installation Report |
| Global Id: | T0603700891 |
| Action Type: | RESPONSE |
| Date: | 10/15/2003 |
| Action: | Monitoring Report - Quarterly |
| Global Id: | T0603700891 |
| Action Type: | RESPONSE |
| Date: | 06/25/2003 |
| Action: | CAP/RAP - Feasibility Study Report |
| Global Id: | T0603700891 |
| Action Type: | RESPONSE |
| Date: | 07/15/2004 |
| Action: | CAP/RAP - Final Remediation / Design Plan |
| Global Id: | T0603700891 |
| Action Type: | ENFORCEMENT |
| Date: | 09/22/2003 |
| Action: | Staff Letter |
| Global Id: | T0603700891 |
| Action Type: | ENFORCEMENT |
| Date: | 01/13/2016 |
| Action: | Waste Discharge Requirements |
| Global Id: | T0603700891 |
| Action Type: | RESPONSE |
| Date: | 04/15/2002 |
| Action: | Monitoring Report - Quarterly |
| Global Id: | T0603700891 |
| Action Type: | RESPONSE |
| Date: | 07/15/2002 |
| Action: | Monitoring Report - Quarterly |
| Global Id: | T0603700891 |
| Action Type: | RESPONSE |
| Date: | 07/31/2002 |
| Action: | Other Report / Document |
| Global Id: | T0603700891 |
| Action Type: | RESPONSE |
| Date: | 07/15/2002 |
| Action: | Soil and Water Investigation Report |
| Global Id: | T0603700891 |
| Action Type: | RESPONSE |
| Date: | 07/15/2003 |
| Action: | Monitoring Report - Quarterly |
| Global Id: | T0603700891 |
| Action Type: | RESPONSE |
| Date: | 01/15/2018 |
| Action: | Monitoring Report - Semi-Annually |

**MAS AUTO SERVICE (Continued)** **S114458527**

Global Id: T0603700891
Action Type: RESPONSE
Date: 07/15/2016
Action: Remedial Progress Report

Global Id: T0603700891
Action Type: RESPONSE
Date: 04/30/2018
Action: Other Workplan

Global Id: T0603700891
Action Type: ENFORCEMENT
Date: 09/11/2012
Action: Staff Letter

Global Id: T0603700891
Action Type: RESPONSE
Date: 07/15/2013
Action: Monitoring Report - Semi-Annually

Global Id: T0603700891
Action Type: RESPONSE
Date: 10/15/2013
Action: Monitoring Report - Semi-Annually

Global Id: T0603700891
Action Type: RESPONSE
Date: 01/27/2011
Action: Clean Up Fund - 5-Year Review Summary

Global Id: T0603700891
Action Type: REMEDIATION
Date: 01/15/2004
Action: In Situ Physical/Chemical Treatment (other than SVE)

Global Id: T0603700891
Action Type: RESPONSE
Date: 07/15/2011
Action: Monitoring Report - Semi-Annually

Global Id: T0603700891
Action Type: RESPONSE
Date: 07/15/2012
Action: Monitoring Report - Semi-Annually

Global Id: T0603700891
Action Type: RESPONSE
Date: 09/25/2013
Action: Soil and Water Investigation Workplan - Regulator Responded

Global Id: T0603700891
Action Type: RESPONSE
Date: 06/15/2015
Action: Well Installation Workplan - Regulator Responded

Global Id: T0603700891
Action Type: ENFORCEMENT

**MAS AUTO SERVICE (Continued)** **S114458527**

Date: 12/16/2013
Action: Staff Letter

Global Id: T0603700891
Action Type: RESPONSE
Date: 07/15/2004
Action: Monitoring Report - Quarterly

Global Id: T0603700891
Action Type: RESPONSE
Date: 07/15/2004
Action: Remedial Progress Report

Global Id: T0603700891
Action Type: ENFORCEMENT
Date: 07/13/2015
Action: Staff Letter

Global Id: T0603700891
Action Type: RESPONSE
Date: 07/15/2005
Action: Monitoring Report - Quarterly

Global Id: T0603700891
Action Type: RESPONSE
Date: 04/30/2018
Action: Soil and Water Investigation Workplan - Regulator Responded

Global Id: T0603700891
Action Type: ENFORCEMENT
Date: 05/07/2015
Action: Staff Letter

Global Id: T0603700891
Action Type: RESPONSE
Date: 10/15/2004
Action: Monitoring Report - Quarterly

Global Id: T0603700891
Action Type: RESPONSE
Date: 04/15/2004
Action: Monitoring Report - Quarterly

Global Id: T0603700891
Action Type: RESPONSE
Date: 04/15/2005
Action: Monitoring Report - Quarterly

Global Id: T0603700891
Action Type: RESPONSE
Date: 04/15/2004
Action: CAP/RAP - Feasibility Study Report

Global Id: T0603700891
Action Type: RESPONSE
Date: 11/11/2013
Action: Request for Closure

**MAS AUTO SERVICE (Continued)** **S114458527**

Global Id: T0603700891
Action Type: RESPONSE
Date: 07/15/2014
Action: Well Installation Report

Global Id: T0603700891
Action Type: RESPONSE
Date: 07/15/2014
Action: Monitoring Report - Semi-Annually

Global Id: T0603700891
Action Type: RESPONSE
Date: 01/27/2014
Action: Clean Up Fund - 5-Year Review Summary

Global Id: T0603700891
Action Type: RESPONSE
Date: 07/15/2016
Action: Monitoring Report - Semi-Annually

Global Id: T0603700891
Action Type: RESPONSE
Date: 10/15/2004
Action: Remedial Progress Report

Global Id: T0603700891
Action Type: RESPONSE
Date: 10/15/2007
Action: Monitoring Report - Quarterly

Global Id: T0603700891
Action Type: RESPONSE
Date: 01/15/2006
Action: Monitoring Report - Quarterly

Global Id: T0603700891
Action Type: RESPONSE
Date: 04/15/2014
Action: Corrective Action Plan / Remedial Action Plan - Regulator Responded

Global Id: T0603700891
Action Type: RESPONSE
Date: 10/15/2002
Action: Monitoring Report - Quarterly

Global Id: T0603700891
Action Type: RESPONSE
Date: 07/15/2016
Action: Pilot Study/ Treatability Report

Global Id: T0603700891
Action Type: RESPONSE
Date: 05/08/2003
Action: Monitoring Report - Quarterly

Global Id: T0603700891
Action Type: RESPONSE

**MAS AUTO SERVICE (Continued)** **S114458527**

Date: 05/08/2003
Action: Monitoring Report - Quarterly

Global Id: T0603700891
Action Type: ENFORCEMENT
Date: 03/29/2005
Action: Site Visit / Inspection / Sampling

Global Id: T0603700891
Action Type: RESPONSE
Date: 01/31/2017
Action: Clean Up Fund - 5-Year Review Summary

Global Id: T0603700891
Action Type: RESPONSE
Date: 10/15/2017
Action: Monitoring Report - Semi-Annually

Global Id: T0603700891
Action Type: RESPONSE
Date: 01/15/2005
Action: Monitoring Report - Quarterly

Global Id: T0603700891
Action Type: ENFORCEMENT
Date: 04/08/2008
Action: Staff Letter

Global Id: T0603700891
Action Type: RESPONSE
Date: 10/15/2018
Action: Other Report / Document

LUST:
Global Id: T0603700891
Status: Open - Case Begin Date
Status Date: 11/25/1991

Global Id: T0603700891
Status: Open - Remediation
Status Date: 09/22/2003

Global Id: T0603700891
Status: Open - Remediation
Status Date: 06/18/2004

Global Id: T0603700891
Status: Open - Remediation
Status Date: 11/10/2004

Global Id: T0603700891
Status: Open - Remediation
Status Date: 09/16/2005

Global Id: T0603700891
Status: Open - Site Assessment
Status Date: 11/25/1991

**MAS AUTO SERVICE (Continued)** **S114458527**

| | |
|---|---|
| Global Id: | T0603700891 |
| Status: | Open - Site Assessment |
| Status Date: | 12/07/1998 |
| Global Id: | T0603700891 |
| Status: | Open - Site Assessment |
| Status Date: | 04/14/1999 |

---

**M93** **MAS AUTO SERVICE** **LUST** **S101296987**
**SSW** **371 FAIRFAX** **HIST CORTESE** **N/A**
**1/4-1/2** **LOS ANGELES, CA 90036**
**0.262 mi.**
**1384 ft.** **Site 9 of 9 in cluster M**

**Relative:** **Lower**

**Actual:** **177 ft.**

LUST REG 4:

| | | |
|---|---|---|
| Region: | 4 | |
| Regional Board: | 04 | |
| County: | Los Angeles | |
| Facility Id: | 900360107 | |
| Status: | Remediation Plan | |
| Substance: | Gasoline | |
| Substance Quantity: | Not reported | |
| Local Case No: | Not reported | |
| Case Type: | Groundwater | |
| Abatement Method Used at the Site: | | Excavate and Dispose |
| Global ID: | T0603700891 | |
| W Global ID: | Not reported | |
| Staff: | MSH | |
| Local Agency: | 19050 | |
| Cross Street: | FOURTH ST | |
| Enforcement Type: | SEL | |
| Date Leak Discovered: | Not reported | |
| Date Leak First Reported: | | 11/25/1991 |
| Date Leak Record Entered: | 11/10/1991 | |
| Date Confirmation Began: | Not reported | |
| Date Leak Stopped: | Not reported | |
| Date Case Last Changed on Database: | | 7/16/2002 |
| Date the Case was Closed: | | Not reported |
| How Leak Discovered: | Not reported | |
| How Leak Stopped: | Not reported | |
| Cause of Leak: | UNK | |
| Leak Source: | UNK | |
| Operator: | Not reported | |
| Water System: | Not reported | |
| Well Name: | Not reported | |
| Approx. Dist To Production Well (ft): | | 6716.6290563079577834084051655 |
| Source of Cleanup Funding: | | UNK |
| Preliminary Site Assessment Workplan Submitted: | | 11/25/1991 |
| Preliminary Site Assessment Began: | | 12/7/1998 |
| Pollution Characterization Began: | | 4/14/1999 |
| Remediation Plan Submitted: | | 3/25/2004 |
| Remedial Action Underway: | | Not reported |
| Post Remedial Action Monitoring Began: | | 11/25/1991 |
| Enforcement Action Date: | | 4/14/1999 |
| Historical Max MTBE Date: | | 12/19/2000 |
| Hist Max MTBE Conc in Groundwater: | | 840 |
| Hist Max MTBE Conc in Soil: | | Not reported |

**MAS AUTO SERVICE (Continued)** **S101296987**

Significant Interim Remedial Action Taken: Yes
GW Qualifier: Not reported
Soil Qualifier: Not reported
Organization: Not reported
Owner Contact: Not reported
Responsible Party: KIYUKO YOSHIOKA
RP Address: 6351 COLGATE AVE.
Program: LUST
Lat/Long: 34.0703499 / -1
Local Agency Staff: PEJ
Beneficial Use: Not reported
Priority: Not reported
Cleanup Fund Id: Not reported
Suspended: Not reported
Assigned Name: Not reported
Summary: QUARTERLY GW MONITORING RPT; 5/18/00 1ST QTR GW MON RPT 2000; 7/14/00 2ND QTR GW MON RPT 2000; 9/19/00 3RD QTR GW MON RPT 2000; 1/8/01 4TH QTR GW MON RPT 2000

HIST CORTESE:
Region: CORTESE
Facility County Code: 19
Reg By: LTNKA
Reg Id: 900360107

---

**94**
**WNW**
**1/4-1/2**
**0.291 mi.**
**1535 ft.**

**CHEVRON #9-6472 (FORMER)** **LUST** **S102427336**
**8105 BEVERLY BLVD** **HIST CORTESE** **N/A**
**LOS ANGELES, CA 90048**

**Relative:**
**Lower**

**Actual:**
**181 ft.**

LUST:
Lead Agency: LOS ANGELES RWQCB (REGION 4)
Case Type: LUST Cleanup Site
Geo Track: http://geotracker.waterboards.ca.gov/profile_report.asp?global_id=T0603701106
Global Id: T0603701106
Latitude: 34.0760848
Longitude: -118.3663286
Status: Completed - Case Closed
Status Date: 11/12/1996
Case Worker: YR
RB Case Number: 900480061
Local Agency: LOS ANGELES, CITY OF
File Location: Not reported
Local Case Number: Not reported
Potential Media Affect: Aquifer used for drinking water supply
Potential Contaminants of Concern: Gasoline
Site History: Not reported

LUST:
Global Id: T0603701106
Contact Type: Local Agency Caseworker
Contact Name: ELOY LUNA
Organization Name: LOS ANGELES, CITY OF
Address: 200 North Main Street, Suite 1780
City: LOS ANGELES
Email: eloy.luna@lacity.org
Phone Number: Not reported

**CHEVRON #9-6472 (FORMER) (Continued)** **S102427336**

Global Id: T0603701106
Contact Type: Regional Board Caseworker
Contact Name: YUE RONG
Organization Name: LOS ANGELES RWQCB (REGION 4)
Address: 320 W. 4TH ST., SUITE 200
City: Los Angeles
Email: yrong@waterboards.ca.gov
Phone Number: Not reported

LUST:
Global Id: T0603701106
Action Type: Other
Date: 12/04/1989
Action: Leak Reported

LUST:
Global Id: T0603701106
Status: Completed - Case Closed
Status Date: 11/12/1996

Global Id: T0603701106
Status: Open - Case Begin Date
Status Date: 12/04/1989

Global Id: T0603701106
Status: Open - Site Assessment
Status Date: 12/04/1989

LUST REG 4:
Region: 4
Regional Board: 04
County: Los Angeles
Facility Id: 900480061
Status: Case Closed
Substance: Gasoline
Substance Quantity: Not reported
Local Case No: Not reported
Case Type: Groundwater
Abatement Method Used at the Site: Not reported
Global ID: T0603701106
W Global ID: Not reported
Staff: UNK
Local Agency: 19050
Cross Street: CRESCENT HEIGHTS BLVD
Enforcement Type: Not reported
Date Leak Discovered: Not reported
Date Leak First Reported: 12/4/1989
Date Leak Record Entered: 1/11/1990
Date Confirmation Began: Not reported
Date Leak Stopped: Not reported
Date Case Last Changed on Database: 1/21/1997
Date the Case was Closed: 11/12/1996
How Leak Discovered: Not reported
How Leak Stopped: Not reported
Cause of Leak: Not reported

**CHEVRON #9-6472 (FORMER) (Continued)** **S102427336**

| | |
|---|---|
| Leak Source: | Not reported |
| Operator: | Not reported |
| Water System: | Not reported |
| Well Name: | Not reported |
| Approx. Dist To Production Well (ft): | 6274.863737668343865365525 4494 |
| Source of Cleanup Funding: | Not reported |
| Preliminary Site Assessment Workplan Submitted: | 12/4/1989 |
| Preliminary Site Assessment Began: | Not reported |
| Pollution Characterization Began: | Not reported |
| Remediation Plan Submitted: | Not reported |
| Remedial Action Underway: | Not reported |
| Post Remedial Action Monitoring Began: | Not reported |
| Enforcement Action Date: | Not reported |
| Historical Max MTBE Date: | 1/1/1965 |
| Hist Max MTBE Conc in Groundwater: | 48 |
| Hist Max MTBE Conc in Soil: | Not reported |
| Significant Interim Remedial Action Taken: | Not reported |
| GW Qualifier: | Not reported |
| Soil Qualifier: | Not reported |
| Organization: | Not reported |
| Owner Contact: | Not reported |
| Responsible Party: | CHEVRON PRODUCTS CO |
| RP Address: | P.O. BOX 2833, LA HABRA, CA 90632-2833 |
| Program: | LUST |
| Lat/Long: | 34.0761276 / -1 |
| Local Agency Staff: | PEJ |
| Beneficial Use: | Not reported |
| Priority: | Not reported |
| Cleanup Fund Id: | Not reported |
| Suspended: | Not reported |
| Assigned Name: | Not reported |
| Summary: | 10/30/96 REQUEST FOR SITE CLOSURE 11/12/96<br>WELL ABANDONMENT PERMITS 01/06/97<br>TRANSMITTAL OF WELL DESTRUCTION REPORT 01/21/97 - 4TH QUARTER GW MONITORING REPORT |

HIST CORTESE:

| | |
|---|---|
| Region: | CORTESE |
| Facility County Code: | 19 |
| Reg By: | LTNKA |
| Reg Id: | 900480061 |

---

**95 South 1/4-1/2 0.303 mi. 1599 ft.**

**HANCOCK PARK ELEMENTARY SCHOOL** **ENVIROSTOR SCH** **S105628457 N/A**
**408 SOUTH FAIRFAX AVENUE**
**LOS ANGELES, CA 90036**

**Relative: Lower**

**Actual: 179 ft.**

ENVIROSTOR:

| | |
|---|---|
| Facility ID: | 19000014 |
| Status: | Inactive - Needs Evaluation |
| Status Date: | 11/22/2005 |
| Site Code: | 300796 |
| Site Type: | School Investigation |
| Site Type Detailed: | School |
| Acres: | 0 |
| NPL: | NO |

**HANCOCK PARK ELEMENTARY SCHOOL (Continued)** **S105628457**

Regulatory Agencies: SMBRP
Lead Agency: SMBRP
Program Manager: Not reported
Supervisor: Thomas Cota
Division Branch: Southern California Schools & Brownfields Outreach
Assembly: 50
Senate: 26
Special Program: Not reported
Restricted Use: NO
Site Mgmt Req: NONE SPECIFIED
Funding: School District
Latitude: 34.06950
Longitude: -118.3602
APN: 5509018902
Past Use: * UNKNOWN
Potential COC: NONE SPECIFIED
Confirmed COC: NONE SPECIFIED
Potential Description: NONE SPECIFIED
Alias Name: HANCOCK PARK ELEM. SCHOOL
Alias Type: Alternate Name
Alias Name: HANCOCK PARK ELEMENTARY SCHOOL
Alias Type: Alternate Name
Alias Name: LOS ANGELES UNIFIED SCHOOL DISTRICT
Alias Type: Alternate Name
Alias Name: 5509018902
Alias Type: APN
Alias Name: 300796
Alias Type: Project Code (Site Code)
Alias Name: 19000014
Alias Type: Envirostor ID Number

Completed Info:
Completed Area Name: PROJECT WIDE
Completed Sub Area Name: Not reported
Completed Document Type: Environmental Oversight Agreement
Completed Date: 02/10/2000
Comments: Not reported

Completed Area Name: PROJECT WIDE
Completed Sub Area Name: Not reported
Completed Document Type: Cost Recovery Closeout Memo
Completed Date: 05/17/2002
Comments: Not reported

Future Area Name: Not reported
Future Sub Area Name: Not reported
Future Document Type: Not reported
Future Due Date: Not reported
Schedule Area Name: Not reported
Schedule Sub Area Name: Not reported
Schedule Document Type: Not reported
Schedule Due Date: Not reported
Schedule Revised Date: Not reported

SCH:

Facility ID: 19000014

**HANCOCK PARK ELEMENTARY SCHOOL (Continued)** **S105628457**

| | |
|---|---|
| Site Type: | School Investigation |
| Site Type Detail: | School |
| Site Mgmt. Req.: | NONE SPECIFIED |
| Acres: | 0 |
| National Priorities List: | NO |
| Cleanup Oversight Agencies: | SMBRP |
| Lead Agency: | SMBRP |
| Lead Agency Description: | DTSC - Site Cleanup Program |
| Project Manager: | Not reported |
| Supervisor: | Thomas Cota |
| Division Branch: | Southern California Schools & Brownfields Outreach |
| Site Code: | 300796 |
| Assembly: | 50 |
| Senate: | 26 |
| Special Program Status: | Not reported |
| Status: | Inactive - Needs Evaluation |
| Status Date: | 11/22/2005 |
| Restricted Use: | NO |
| Funding: | School District |
| Latitude: | 34.06950 |
| Longitude: | -118.3602 |
| APN: | 5509018902 |
| Past Use: | * UNKNOWN |
| Potential COC: | NONE SPECIFIED |
| Confirmed COC: | NONE SPECIFIED |
| Potential Description: | NONE SPECIFIED |
| Alias Name: | HANCOCK PARK ELEM. SCHOOL |
| Alias Type: | Alternate Name |
| Alias Name: | HANCOCK PARK ELEMENTARY SCHOOL |
| Alias Type: | Alternate Name |
| Alias Name: | LOS ANGELES UNIFIED SCHOOL DISTRICT |
| Alias Type: | Alternate Name |
| Alias Name: | 5509018902 |
| Alias Type: | APN |
| Alias Name: | 300796 |
| Alias Type: | Project Code (Site Code) |
| Alias Name: | 19000014 |
| Alias Type: | Envirostor ID Number |

Completed Info:

| | |
|---|---|
| Completed Area Name: | PROJECT WIDE |
| Completed Sub Area Name: | Not reported |
| Completed Document Type: | Environmental Oversight Agreement |
| Completed Date: | 02/10/2000 |
| Comments: | Not reported |
| | |
| Completed Area Name: | PROJECT WIDE |
| Completed Sub Area Name: | Not reported |
| Completed Document Type: | Cost Recovery Closeout Memo |
| Completed Date: | 05/17/2002 |
| Comments: | Not reported |
| | |
| Future Area Name: | Not reported |
| Future Sub Area Name: | Not reported |
| Future Document Type: | Not reported |
| Future Due Date: | Not reported |
| Schedule Area Name: | Not reported |
| Schedule Sub Area Name: | Not reported |

**HANCOCK PARK ELEMENTARY SCHOOL (Continued)** **S105628457**

Schedule Document Type: Not reported
Schedule Due Date: Not reported
Schedule Revised Date: Not reported

---

**N96** **LA BREA MOTORS** **ENVIROSTOR** **S105024639**
**ESE** **339 SOUTH LA BREA AVENUE** **VCP** **N/A**
**1/2-1** **LOS ANGELES, CA 90036** **HIST CORTESE**
**0.921 mi.**
**4862 ft.** **Site 1 of 2 in cluster N**

**Relative:**
**Higher**

**Actual:**
**212 ft.**

ENVIROSTOR:
Facility ID: 60001395
Status: No Further Action
Status Date: 02/14/2012
Site Code: 301517
Site Type: Voluntary Cleanup
Site Type Detailed: Voluntary Cleanup
Acres: 0.37
NPL: NO
Regulatory Agencies: SMBRP
Lead Agency: SMBRP
Program Manager: Not reported
Supervisor: Javier Hinojosa
Division Branch: Cleanup Chatsworth
Assembly: 50
Senate: 26
Special Program: Voluntary Cleanup Program
Restricted Use: NO
Site Mgmt Req: NONE SPECIFIED
Funding: Responsible Party
Latitude: 34.06775
Longitude: -118.3440
APN: 5508-001-008, 5508-001-009, 5508-001-010
Past Use: VEHICLE MAINTENANCE
Potential COC: Tetrachloroethylene (PCE Trichloroethylene (TCE
Confirmed COC: Tetrachloroethylene (PCE Trichloroethylene (TCE
Potential Description: OTH
Alias Name: 5508-001-008
Alias Type: APN
Alias Name: 5508-001-009
Alias Type: APN
Alias Name: 5508-001-010
Alias Type: APN
Alias Name: 301517
Alias Type: Project Code (Site Code)
Alias Name: 60001395
Alias Type: Envirostor ID Number

Completed Info:
Completed Area Name: PROJECT WIDE
Completed Sub Area Name: Not reported
Completed Document Type: Cost Recovery Closeout Memo
Completed Date: 07/22/2011
Comments: Not reported

Completed Area Name: PROJECT WIDE
Completed Sub Area Name: Not reported
Completed Document Type: No Further Action Letter

**LA BREA MOTORS (Continued)** **S105024639**

Completed Date: 06/10/2011
Comments: Issued NFA Letter

Completed Area Name: PROJECT WIDE
Completed Sub Area Name: Not reported
Completed Document Type: Preliminary Endangerment Assessment Report
Completed Date: 03/30/2011
Comments: DTSC issued letter requesting Risk Assessment.

Completed Area Name: PROJECT WIDE
Completed Sub Area Name: Not reported
Completed Document Type: Risk Assessment Report
Completed Date: 06/10/2011
Comments: Response to DTSC comments on Risk Assessment considered acceptable.
DTSC issued NFA letter.

Completed Area Name: PROJECT WIDE
Completed Sub Area Name: Not reported
Completed Document Type: Voluntary Cleanup Agreement Termination Notification
Completed Date: 06/16/2011
Comments: Sent letter

Completed Area Name: PROJECT WIDE
Completed Sub Area Name: Not reported
Completed Document Type: Voluntary Cleanup Agreement
Completed Date: 01/11/2011
Comments: VCA executed

Future Area Name: Not reported
Future Sub Area Name: Not reported
Future Document Type: Not reported
Future Due Date: Not reported
Schedule Area Name: Not reported
Schedule Sub Area Name: Not reported
Schedule Document Type: Not reported
Schedule Due Date: Not reported
Schedule Revised Date: Not reported

VCP:
Facility ID: 60001395
Site Type: Voluntary Cleanup
Site Type Detail: Voluntary Cleanup
Site Mgmt. Req.: NONE SPECIFIED
Acres: 0.37
National Priorities List: NO
Cleanup Oversight Agencies: SMBRP
Lead Agency: SMBRP
Lead Agency Description: DTSC - Site Cleanup Program
Project Manager: Not reported
Supervisor: Javier Hinojosa
Division Branch: Cleanup Chatsworth
Site Code: 301517
Assembly: 50
Senate: 26
Special Programs Code: Voluntary Cleanup Program
Status: No Further Action
Status Date: 02/14/2012

**LA BREA MOTORS (Continued)** **S105024639**

| | |
|---|---|
| Restricted Use: | NO |
| Funding: | Responsible Party |
| Lat/Long: | 34.06775 / -118.3440 |
| APN: | 5508-001-008, 5508-001-009, 5508-001-010 |
| Past Use: | VEHICLE MAINTENANCE |
| Potential COC: | 30022, 30027 |
| Confirmed COC: | 30022,30027 |
| Potential Description: | OTH |
| Alias Name: | 5508-001-008 |
| Alias Type: | APN |
| Alias Name: | 5508-001-009 |
| Alias Type: | APN |
| Alias Name: | 5508-001-010 |
| Alias Type: | APN |
| Alias Name: | 301517 |
| Alias Type: | Project Code (Site Code) |
| Alias Name: | 60001395 |
| Alias Type: | Envirostor ID Number |

Completed Info:

| | |
|---|---|
| Completed Area Name: | PROJECT WIDE |
| Completed Sub Area Name: | Not reported |
| Completed Document Type: | Cost Recovery Closeout Memo |
| Completed Date: | 07/22/2011 |
| Comments: | Not reported |
| Completed Area Name: | PROJECT WIDE |
| Completed Sub Area Name: | Not reported |
| Completed Document Type: | No Further Action Letter |
| Completed Date: | 06/10/2011 |
| Comments: | Issued NFA Letter |
| Completed Area Name: | PROJECT WIDE |
| Completed Sub Area Name: | Not reported |
| Completed Document Type: | Preliminary Endangerment Assessment Report |
| Completed Date: | 03/30/2011 |
| Comments: | DTSC issued letter requesting Risk Assessment. |
| Completed Area Name: | PROJECT WIDE |
| Completed Sub Area Name: | Not reported |
| Completed Document Type: | Risk Assessment Report |
| Completed Date: | 06/10/2011 |
| Comments: | Response to DTSC comments on Risk Assessment considered acceptable. DTSC issued NFA letter. |
| Completed Area Name: | PROJECT WIDE |
| Completed Sub Area Name: | Not reported |
| Completed Document Type: | Voluntary Cleanup Agreement Termination Notification |
| Completed Date: | 06/16/2011 |
| Comments: | Sent letter |
| Completed Area Name: | PROJECT WIDE |
| Completed Sub Area Name: | Not reported |
| Completed Document Type: | Voluntary Cleanup Agreement |
| Completed Date: | 01/11/2011 |
| Comments: | VCA executed |
| Future Area Name: | Not reported |

**LA BREA MOTORS (Continued)** **S105024639**

| | |
|---|---|
| Future Sub Area Name: | Not reported |
| Future Document Type: | Not reported |
| Future Due Date: | Not reported |
| Schedule Area Name: | Not reported |
| Schedule Sub Area Name: | Not reported |
| Schedule Document Type: | Not reported |
| Schedule Due Date: | Not reported |
| Schedule Revised Date: | Not reported |

HIST CORTESE:

| | |
|---|---|
| Region: | CORTESE |
| Facility County Code: | 19 |
| Reg By: | LTNKA |
| Reg Id: | 900360034 |

---

**N97** **LA BREA AVENUE MOTORS - 359 S. LA BREA PROPERTY** **ENVIROSTOR** **S111418022**
**ESE** **359 SOUTH LA BREA AVENUE** **N/A**
**1/2-1** **LA BREA, CA 90036**
**0.934 mi.**
**4929 ft.** **Site 2 of 2 in cluster N**

**Relative:**
**Higher**

**Actual:**
**209 ft.**

ENVIROSTOR:

| | |
|---|---|
| Facility ID: | 60001611 |
| Status: | No Further Action |
| Status Date: | 04/03/2012 |
| Site Code: | 301551 |
| Site Type: | Evaluation |
| Site Type Detailed: | Evaluation |
| Acres: | 0.31 |
| NPL: | NO |
| Regulatory Agencies: | SMBRP |
| Lead Agency: | SMBRP |
| Program Manager: | Not reported |
| Supervisor: | Javier Hinojosa |
| Division Branch: | Cleanup Chatsworth |
| Assembly: | 50 |
| Senate: | 26 |
| Special Program: | Voluntary Cleanup Program |
| Restricted Use: | NO |
| Site Mgmt Req: | NONE SPECIFIED |
| Funding: | Responsible Party |
| Latitude: | 34.06714 |
| Longitude: | -118.3442 |
| APN: | NONE SPECIFIED |
| Past Use: | VEHICLE MAINTENANCE |
| Potential COC: | Under Investigation Tetrachloroethylene (PCE TPH-diesel TPH-gas TPH-MOTOR OIL Trichloroethylene (TCE 1,1-Dichloroethane 1,1-Dichloroethylene |
| Confirmed COC: | 30022-NO 30024-NO 30025-NO 30192-NO 3002502-NO 30027-NO 30194-NO 31001-NO |
| Potential Description: | OTH, SOIL, SV |
| Alias Name: | 301551 |
| Alias Type: | Project Code (Site Code) |
| Alias Name: | 60001611 |
| Alias Type: | Envirostor ID Number |

Completed Info:

| | |
|---|---|
| Completed Area Name: | PROJECT WIDE |

**LA BREA AVENUE MOTORS - 359 S. LA BREA PROPERTY (Continued)** **S111418022**

Completed Sub Area Name: Not reported
Completed Document Type: Voluntary Cleanup Agreement
Completed Date: 12/09/2011
Comments: VCA executed.

Completed Area Name: PROJECT WIDE
Completed Sub Area Name: Not reported
Completed Document Type: No Further Action Letter
Completed Date: 04/03/2012
Comments: DTSC issued No Further Action Determination Letter on April 3, 2012.

Completed Area Name: PROJECT WIDE
Completed Sub Area Name: Not reported
Completed Document Type: Cost Recovery Closeout Memo
Completed Date: 05/15/2012
Comments: CRU Closeout Memo

Completed Area Name: PROJECT WIDE
Completed Sub Area Name: Not reported
Completed Document Type: Preliminary Endangerment Assessment Report
Completed Date: 02/10/2012
Comments: DTSC determined FA is required to fully assess potential site impacts. Additional soil gas investigation and GW assessment is necessary.

Completed Area Name: PROJECT WIDE
Completed Sub Area Name: Not reported
Completed Document Type: Site Characterization Workplan
Completed Date: 02/21/2012
Comments: DTSC approved the work plan on 02/21/2012

Completed Area Name: PROJECT WIDE
Completed Sub Area Name: Not reported
Completed Document Type: *Correspondence - Received
Completed Date: 02/15/2012
Comments: Not reported

Completed Area Name: PROJECT WIDE
Completed Sub Area Name: Not reported
Completed Document Type: Site Characterization Report
Completed Date: 04/03/2012
Comments: DTSC concurs with the conclusion of the SSI Report that further environmental investigation of the Site is not required and approves the Report. DTSC issued No Further Action Determination Letter on April 3, 2012.

Completed Area Name: PROJECT WIDE
Completed Sub Area Name: Not reported
Completed Document Type: Voluntary Cleanup Agreement Termination Notification
Completed Date: 04/12/2012
Comments: VCA Termination. NFA required.

Future Area Name: Not reported
Future Sub Area Name: Not reported
Future Document Type: Not reported
Future Due Date: Not reported
Schedule Area Name: Not reported

**LA BREA AVENUE MOTORS - 359 S. LA BREA PROPERTY (Continued)** **S111418022**

Schedule Sub Area Name: Not reported
Schedule Document Type: Not reported
Schedule Due Date: Not reported
Schedule Revised Date: Not reported

---

**98**
**NNE**
**1/2-1**
**0.968 mi.**
**5109 ft.**

**LINN HOUSE (WESTSIDE HOSPICE)** **ENVIROSTOR** **S118756607**
**1001 N MARTEL AVE** **N/A**
**WEST HOLLYWOOD, CA 90046**

**Relative:**
**Higher**

**Actual:**
**271 ft.**

ENVIROSTOR:
Facility ID: 19830005
Status: No Action Required
Status Date: 07/14/1994
Site Code: 300500
Site Type: Calmortgage
Site Type Detailed: Calmortgage
Acres: 0
NPL: NO
Regulatory Agencies: SMBRP
Lead Agency: SMBRP
Program Manager: Sandra Karinen
Supervisor: William Beckman
Division Branch: Cleanup Sacramento
Assembly: 50
Senate: 26
Special Program: Not reported
Restricted Use: NO
Site Mgmt Req: NONE SPECIFIED
Funding: CalMortgage
Latitude: 34.08882
Longitude: -118.3516
APN: NONE SPECIFIED
Past Use: NONE
Potential COC: NONE SPECIFIED No Contaminants found
Confirmed COC: No Contaminants found
Potential Description: NMA
Alias Name: 300500
Alias Type: Project Code (Site Code)
Alias Name: 19830005
Alias Type: Envirostor ID Number

Completed Info:
Completed Area Name: PROJECT WIDE
Completed Sub Area Name: Not reported
Completed Document Type: Phase 1
Completed Date: 07/14/1994
Comments: Pursuant to the MOU, DTSC has reviewed an environmental site assessment and other documents for the Linn House (Westside Hospice) property. The property, currently two vacant lots that have been combined into one legal parcel, is intended for the location of a new hospice to be owned and operated by the Aids Healthcare Foundation. A Supplemental Phase I Environmental Assessment Report was prepared by DTSC and concluded that no action was needed for this property; there is no contamination on the property.

Future Area Name: Not reported

**LINN HOUSE (WESTSIDE HOSPICE) (Continued)** **S118756607**

| | |
|---|---|
| Future Sub Area Name: | Not reported |
| Future Document Type: | Not reported |
| Future Due Date: | Not reported |
| Schedule Area Name: | Not reported |
| Schedule Sub Area Name: | Not reported |
| Schedule Document Type: | Not reported |
| Schedule Due Date: | Not reported |
| Schedule Revised Date: | Not reported |

---

**99**
**ESE**
**1/2-1**
**0.976 mi.**
**5155 ft.**

**LA BREA AVENUE MOTORS - 401 S. LA BREA PROPERTY** **ENVIROSTOR** **S111418021**
**401 SOUTH LA BREA AVENUE** **N/A**
**LA BREA, CA 90036**

**Relative:**
**Higher**

**Actual:**
**207 ft.**

ENVIROSTOR:

| | |
|---|---|
| Facility ID: | 60001610 |
| Status: | No Further Action |
| Status Date: | 04/03/2012 |
| Site Code: | 301552 |
| Site Type: | Evaluation |
| Site Type Detailed: | Evaluation |
| Acres: | 1.25 |
| NPL: | NO |
| Regulatory Agencies: | SMBRP |
| Lead Agency: | SMBRP |
| Program Manager: | Not reported |
| Supervisor: | Javier Hinojosa |
| Division Branch: | Cleanup Chatsworth |
| Assembly: | 50 |
| Senate: | 26 |
| Special Program: | Voluntary Cleanup Program |
| Restricted Use: | NO |
| Site Mgmt Req: | NONE SPECIFIED |
| Funding: | Responsible Party |
| Latitude: | 34.06668 |
| Longitude: | -118.3442 |
| APN: | NONE SPECIFIED |
| Past Use: | RETAIL - VEHICLES, VEHICLE MAINTENANCE |
| Potential COC: | Tetrachloroethylene (PCE TPH-gas Trichloroethylene (TCE |
| Confirmed COC: | 30022-NO 30025-NO 30027-NO |
| Potential Description: | OTH, SOIL, SV |
| Alias Name: | 301552 |
| Alias Type: | Project Code (Site Code) |
| Alias Name: | 60001610 |
| Alias Type: | Envirostor ID Number |

Completed Info:

| | |
|---|---|
| Completed Area Name: | PROJECT WIDE |
| Completed Sub Area Name: | Not reported |
| Completed Document Type: | Cost Recovery Closeout Memo |
| Completed Date: | 05/15/2012 |
| Comments: | CRU Closeout Memo |
| Completed Area Name: | PROJECT WIDE |
| Completed Sub Area Name: | Not reported |
| Completed Document Type: | Voluntary Cleanup Agreement |
| Completed Date: | 12/09/2011 |

**LA BREA AVENUE MOTORS - 401 S. LA BREA PROPERTY (Continued)** **S111418021**

| | |
|---|---|
| Comments: | VCA executed |
| Completed Area Name: | PROJECT WIDE |
| Completed Sub Area Name: | Not reported |
| Completed Document Type: | Preliminary Endangerment Assessment Report |
| Completed Date: | 02/10/2012 |
| Comments: | DTSC determined FA is required. |
| Completed Area Name: | PROJECT WIDE |
| Completed Sub Area Name: | Not reported |
| Completed Document Type: | Site Characterization Workplan |
| Completed Date: | 02/21/2012 |
| Comments: | Not reported |
| Completed Area Name: | PROJECT WIDE |
| Completed Sub Area Name: | Not reported |
| Completed Document Type: | Site Characterization Report |
| Completed Date: | 04/03/2012 |
| Comments: | DTSC concurs with the conclusion of the SSI Report that further environmental investigation of the Site is not required and approves the Report. DTSC issued No Further Action Determination Letter on April 3, 2012. |
| Completed Area Name: | PROJECT WIDE |
| Completed Sub Area Name: | Not reported |
| Completed Document Type: | Voluntary Cleanup Agreement Termination Notification |
| Completed Date: | 04/12/2012 |
| Comments: | VCA Termination Letter. NFA determination |
| Completed Area Name: | PROJECT WIDE |
| Completed Sub Area Name: | Not reported |
| Completed Document Type: | No Further Action Letter |
| Completed Date: | 04/03/2012 |
| Comments: | DTSC issued NFA Determination Letter April 3, 2012. |
| Future Area Name: | Not reported |
| Future Sub Area Name: | Not reported |
| Future Document Type: | Not reported |
| Future Due Date: | Not reported |
| Schedule Area Name: | Not reported |
| Schedule Sub Area Name: | Not reported |
| Schedule Document Type: | Not reported |
| Schedule Due Date: | Not reported |
| Schedule Revised Date: | Not reported |

Count: 3 records. ORPHAN SUMMARY

| City | EDR ID | Site Name | Site Address | Zip | Database(s) |
|---|---|---|---|---|---|
| LOS ANGELES | S121694114 | MITAGE CLEANER, M. EBRAHIMPOUR DBA | 5850 W 3RD ST STE B & C | 90036 | DRYCLEANERS |
| LOS ANGELES | S105180961 | FARMERS MARKET CAR WASH (FORMER) | 118 FAIRFAX AVE | 90036 | LUST |
| LOS ANGELES | S106092350 | SALT LAKE PROPERTY | 111 S.STANLEY AVE. | 90036 | ENVIROSTOR |

# GOVERNMENT RECORDS SEARCHED / DATA CURRENCY TRACKING

To maintain currency of the following federal and state databases, EDR contacts the appropriate governmental agency on a monthly or quarterly basis, as required.

**Number of Days to Update:** Provides confirmation that EDR is reporting records that have been updated within 90 days from the date the government agency made the information available to the public.

**STANDARD ENVIRONMENTAL RECORDS**

***Federal NPL site list***

NPL: National Priority List

National Priorities List (Superfund). The NPL is a subset of CERCLIS and identifies over 1,200 sites for priority cleanup under the Superfund Program. NPL sites may encompass relatively large areas. As such, EDR provides polygon coverage for over 1,000 NPL site boundaries produced by EPA's Environmental Photographic Interpretation Center (EPIC) and regional EPA offices.

Date of Government Version: 07/17/2018
Date Data Arrived at EDR: 08/09/2018
Date Made Active in Reports: 09/07/2018
Number of Days to Update: 29

Source: EPA
Telephone: N/A
Last EDR Contact: 10/04/2018
Next Scheduled EDR Contact: 01/14/2019
Data Release Frequency: Quarterly

NPL Site Boundaries

Sources:

EPA's Environmental Photographic Interpretation Center (EPIC)
Telephone: 202-564-7333

EPA Region 1
Telephone 617-918-1143

EPA Region 6
Telephone: 214-655-6659

EPA Region 3
Telephone 215-814-5418

EPA Region 7
Telephone: 913-551-7247

EPA Region 4
Telephone 404-562-8033

EPA Region 8
Telephone: 303-312-6774

EPA Region 5
Telephone 312-886-6686

EPA Region 9
Telephone: 415-947-4246

EPA Region 10
Telephone 206-553-8665

Proposed NPL: Proposed National Priority List Sites

A site that has been proposed for listing on the National Priorities List through the issuance of a proposed rule in the Federal Register. EPA then accepts public comments on the site, responds to the comments, and places on the NPL those sites that continue to meet the requirements for listing.

Date of Government Version: 07/17/2018
Date Data Arrived at EDR: 08/09/2018
Date Made Active in Reports: 09/07/2018
Number of Days to Update: 29

Source: EPA
Telephone: N/A
Last EDR Contact: 10/04/2018
Next Scheduled EDR Contact: 01/14/2019
Data Release Frequency: Quarterly

NPL LIENS: Federal Superfund Liens

Federal Superfund Liens. Under the authority granted the USEPA by CERCLA of 1980, the USEPA has the authority to file liens against real property in order to recover remedial action expenditures or when the property owner received notification of potential liability. USEPA compiles a listing of filed notices of Superfund Liens.

Date of Government Version: 10/15/1991
Date Data Arrived at EDR: 02/02/1994
Date Made Active in Reports: 03/30/1994
Number of Days to Update: 56

Source: EPA
Telephone: 202-564-4267
Last EDR Contact: 08/15/2011
Next Scheduled EDR Contact: 11/28/2011
Data Release Frequency: No Update Planned

***Federal Delisted NPL site list***

Delisted NPL: National Priority List Deletions

The National Oil and Hazardous Substances Pollution Contingency Plan (NCP) establishes the criteria that the EPA uses to delete sites from the NPL. In accordance with 40 CFR 300.425.(e), sites may be deleted from the NPL where no further response is appropriate.

Date of Government Version: 07/17/2018
Date Data Arrived at EDR: 08/09/2018
Date Made Active in Reports: 09/07/2018
Number of Days to Update: 29

Source: EPA
Telephone: N/A
Last EDR Contact: 10/04/2018
Next Scheduled EDR Contact: 01/14/2019
Data Release Frequency: Quarterly

***Federal CERCLIS list***

FEDERAL FACILITY: Federal Facility Site Information listing

A listing of National Priority List (NPL) and Base Realignment and Closure (BRAC) sites found in the Comprehensive Environmental Response, Compensation and Liability Information System (CERCLIS) Database where EPA Federal Facilities Restoration and Reuse Office is involved in cleanup activities.

Date of Government Version: 11/07/2016
Date Data Arrived at EDR: 01/05/2017
Date Made Active in Reports: 04/07/2017
Number of Days to Update: 92

Source: Environmental Protection Agency
Telephone: 703-603-8704
Last EDR Contact: 07/06/2018
Next Scheduled EDR Contact: 10/15/2018
Data Release Frequency: Varies

SEMS: Superfund Enterprise Management System

SEMS (Superfund Enterprise Management System) tracks hazardous waste sites, potentially hazardous waste sites, and remedial activities performed in support of EPA's Superfund Program across the United States. The list was formerly know as CERCLIS, renamed to SEMS by the EPA in 2015. The list contains data on potentially hazardous waste sites that have been reported to the USEPA by states, municipalities, private companies and private persons, pursuant to Section 103 of the Comprehensive Environmental Response, Compensation, and Liability Act (CERCLA). This dataset also contains sites which are either proposed to or on the National Priorities List (NPL) and the sites which are in the screening and assessment phase for possible inclusion on the NPL.

Date of Government Version: 07/17/2018
Date Data Arrived at EDR: 08/09/2018
Date Made Active in Reports: 09/07/2018
Number of Days to Update: 29

Source: EPA
Telephone: 800-424-9346
Last EDR Contact: 10/04/2018
Next Scheduled EDR Contact: 10/29/2018
Data Release Frequency: Quarterly

***Federal CERCLIS NFRAP site list***

SEMS-ARCHIVE: Superfund Enterprise Management System Archive

SEMS-ARCHIVE (Superfund Enterprise Management System Archive) tracks sites that have no further interest under the Federal Superfund Program based on available information. The list was formerly known as the CERCLIS-NFRAP, renamed to SEMS ARCHIVE by the EPA in 2015. EPA may perform a minimal level of assessment work at a site while it is archived if site conditions change and/or new information becomes available. Archived sites have been removed and archived from the inventory of SEMS sites. Archived status indicates that, to the best of EPA's knowledge, assessment at a site has been completed and that EPA has determined no further steps will be taken to list the site on the National Priorities List (NPL), unless information indicates this decision was not appropriate or other considerations require a recommendation for listing at a later time. The decision does not necessarily mean that there is no hazard associated with a given site; it only means that. based upon available information, the location is not judged to be potential NPL site.

Date of Government Version: 07/17/2018
Date Data Arrived at EDR: 08/09/2018
Date Made Active in Reports: 09/07/2018
Number of Days to Update: 29

Source: EPA
Telephone: 800-424-9346
Last EDR Contact: 10/04/2018
Next Scheduled EDR Contact: 01/14/2019
Data Release Frequency: Quarterly

***Federal RCRA CORRACTS facilities list***

CORRACTS: Corrective Action Report

CORRACTS identifies hazardous waste handlers with RCRA corrective action activity.

Date of Government Version: 03/01/2018
Date Data Arrived at EDR: 03/28/2018
Date Made Active in Reports: 06/22/2018
Number of Days to Update: 86

Source: EPA
Telephone: 800-424-9346
Last EDR Contact: 09/19/2018
Next Scheduled EDR Contact: 01/07/2019
Data Release Frequency: Quarterly

***Federal RCRA non-CORRACTS TSD facilities list***

RCRA-TSDF: RCRA - Treatment, Storage and Disposal

RCRAInfo is EPA's comprehensive information system, providing access to data supporting the Resource Conservation and Recovery Act (RCRA) of 1976 and the Hazardous and Solid Waste Amendments (HSWA) of 1984. The database includes selective information on sites which generate, transport, store, treat and/or dispose of hazardous waste as defined by the Resource Conservation and Recovery Act (RCRA). Transporters are individuals or entities that move hazardous waste from the generator offsite to a facility that can recycle, treat, store, or dispose of the waste. TSDFs treat, store, or dispose of the waste.

Date of Government Version: 03/01/2018
Date Data Arrived at EDR: 03/28/2018
Date Made Active in Reports: 06/22/2018
Number of Days to Update: 86

Source: Environmental Protection Agency
Telephone: (415) 495-8895
Last EDR Contact: 09/19/2018
Next Scheduled EDR Contact: 01/07/2019
Data Release Frequency: Quarterly

***Federal RCRA generators list***

RCRA-LQG: RCRA - Large Quantity Generators

RCRAInfo is EPA's comprehensive information system, providing access to data supporting the Resource Conservation and Recovery Act (RCRA) of 1976 and the Hazardous and Solid Waste Amendments (HSWA) of 1984. The database includes selective information on sites which generate, transport, store, treat and/or dispose of hazardous waste as defined by the Resource Conservation and Recovery Act (RCRA). Large quantity generators (LQGs) generate over 1,000 kilograms (kg) of hazardous waste, or over 1 kg of acutely hazardous waste per month.

Date of Government Version: 03/01/2018
Date Data Arrived at EDR: 03/28/2018
Date Made Active in Reports: 06/22/2018
Number of Days to Update: 86

Source: Environmental Protection Agency
Telephone: (415) 495-8895
Last EDR Contact: 09/19/2018
Next Scheduled EDR Contact: 01/07/2019
Data Release Frequency: Quarterly

RCRA-SQG: RCRA - Small Quantity Generators

RCRAInfo is EPA's comprehensive information system, providing access to data supporting the Resource Conservation and Recovery Act (RCRA) of 1976 and the Hazardous and Solid Waste Amendments (HSWA) of 1984. The database includes selective information on sites which generate, transport, store, treat and/or dispose of hazardous waste as defined by the Resource Conservation and Recovery Act (RCRA). Small quantity generators (SQGs) generate between 100 kg and 1,000 kg of hazardous waste per month.

Date of Government Version: 03/01/2018
Date Data Arrived at EDR: 03/28/2018
Date Made Active in Reports: 06/22/2018
Number of Days to Update: 86

Source: Environmental Protection Agency
Telephone: (415) 495-8895
Last EDR Contact: 09/19/2018
Next Scheduled EDR Contact: 01/07/2019
Data Release Frequency: Quarterly

RCRA-CESQG: RCRA - Conditionally Exempt Small Quantity Generators

RCRAInfo is EPA's comprehensive information system, providing access to data supporting the Resource Conservation and Recovery Act (RCRA) of 1976 and the Hazardous and Solid Waste Amendments (HSWA) of 1984. The database includes selective information on sites which generate, transport, store, treat and/or dispose of hazardous waste as defined by the Resource Conservation and Recovery Act (RCRA). Conditionally exempt small quantity generators (CESQGs) generate less than 100 kg of hazardous waste, or less than 1 kg of acutely hazardous waste per month.

Date of Government Version: 03/01/2018
Date Data Arrived at EDR: 03/28/2018
Date Made Active in Reports: 06/22/2018
Number of Days to Update: 86

Source: Environmental Protection Agency
Telephone: (415) 495-8895
Last EDR Contact: 09/19/2018
Next Scheduled EDR Contact: 01/07/2019
Data Release Frequency: Quarterly

***Federal institutional controls / engineering controls registries***

LUCIS: Land Use Control Information System

LUCIS contains records of land use control information pertaining to the former Navy Base Realignment and Closure properties.

Date of Government Version: 05/14/2018
Date Data Arrived at EDR: 05/18/2018
Date Made Active in Reports: 07/20/2018
Number of Days to Update: 63

Source: Department of the Navy
Telephone: 843-820-7326
Last EDR Contact: 07/16/2018
Next Scheduled EDR Contact: 11/26/2018
Data Release Frequency: Varies

US ENG CONTROLS: Engineering Controls Sites List

A listing of sites with engineering controls in place. Engineering controls include various forms of caps, building foundations, liners, and treatment methods to create pathway elimination for regulated substances to enter environmental media or effect human health.

Date of Government Version: 07/31/2018
Date Data Arrived at EDR: 08/28/2018
Date Made Active in Reports: 09/14/2018
Number of Days to Update: 17

Source: Environmental Protection Agency
Telephone: 703-603-0695
Last EDR Contact: 08/28/2018
Next Scheduled EDR Contact: 12/10/2018
Data Release Frequency: Varies

US INST CONTROL: Sites with Institutional Controls

A listing of sites with institutional controls in place. Institutional controls include administrative measures, such as groundwater use restrictions, construction restrictions, property use restrictions, and post remediation care requirements intended to prevent exposure to contaminants remaining on site. Deed restrictions are generally required as part of the institutional controls.

Date of Government Version: 07/31/2018
Date Data Arrived at EDR: 08/28/2018
Date Made Active in Reports: 09/14/2018
Number of Days to Update: 17

Source: Environmental Protection Agency
Telephone: 703-603-0695
Last EDR Contact: 08/28/2018
Next Scheduled EDR Contact: 12/10/2018
Data Release Frequency: Varies

***Federal ERNS list***

ERNS: Emergency Response Notification System

Emergency Response Notification System. ERNS records and stores information on reported releases of oil and hazardous substances.

Date of Government Version: 06/18/2018
Date Data Arrived at EDR: 06/27/2018
Date Made Active in Reports: 09/14/2018
Number of Days to Update: 79

Source: National Response Center, United States Coast Guard
Telephone: 202-267-2180
Last EDR Contact: 09/25/2018
Next Scheduled EDR Contact: 01/07/2019
Data Release Frequency: Quarterly

***State- and tribal - equivalent NPL***

RESPONSE: State Response Sites

Identifies confirmed release sites where DTSC is involved in remediation, either in a lead or oversight capacity. These confirmed release sites are generally high-priority and high potential risk.

Date of Government Version: 07/30/2018
Date Data Arrived at EDR: 07/31/2018
Date Made Active in Reports: 09/07/2018
Number of Days to Update: 38

Source: Department of Toxic Substances Control
Telephone: 916-323-3400
Last EDR Contact: 07/31/2018
Next Scheduled EDR Contact: 11/12/2018
Data Release Frequency: Quarterly

***State- and tribal - equivalent CERCLIS***

ENVIROSTOR: EnviroStor Database

The Department of Toxic Substances Control's (DTSC's) Site Mitigation and Brownfields Reuse Program's (SMBRP's) EnviroStor database identifes sites that have known contamination or sites for which there may be reasons to investigate further. The database includes the following site types: Federal Superfund sites (National Priorities List (NPL)); State Response, including Military Facilities and State Superfund; Voluntary Cleanup; and School sites. EnviroStor provides similar information to the information that was available in CalSites, and provides additional site information, including, but not limited to, identification of formerly-contaminated properties that have been released for reuse, properties where environmental deed restrictions have been recorded to prevent inappropriate land uses, and risk characterization information that is used to assess potential impacts to public health and the environment at contaminated sites.

Date of Government Version: 07/30/2018
Date Data Arrived at EDR: 07/31/2018
Date Made Active in Reports: 09/07/2018
Number of Days to Update: 38

Source: Department of Toxic Substances Control
Telephone: 916-323-3400
Last EDR Contact: 07/31/2018
Next Scheduled EDR Contact: 11/12/2018
Data Release Frequency: Quarterly

***State and tribal landfill and/or solid waste disposal site lists***

SWF/LF (SWIS): Solid Waste Information System

Active, Closed and Inactive Landfills. SWF/LF records typically contain an inve ntory of solid waste disposal facilities or landfills. These may be active or i nactive facilities or open dumps that failed to meet RCRA Section 4004 criteria for solid waste landfills or disposal sites.

Date of Government Version: 08/08/2018
Date Data Arrived at EDR: 08/10/2018
Date Made Active in Reports: 08/24/2018
Number of Days to Update: 14

Source: Department of Resources Recycling and Recovery
Telephone: 916-341-6320
Last EDR Contact: 08/10/2018
Next Scheduled EDR Contact: 11/26/2018
Data Release Frequency: Quarterly

***State and tribal leaking storage tank lists***

# GOVERNMENT RECORDS SEARCHED / DATA CURRENCY TRACKING

LUST REG 1: Active Toxic Site Investigation

Del Norte, Humboldt, Lake, Mendocino, Modoc, Siskiyou, Sonoma, Trinity counties. For more current information, please refer to the State Water Resources Control Board's LUST database.

Date of Government Version: 02/01/2001
Date Data Arrived at EDR: 02/28/2001
Date Made Active in Reports: 03/29/2001
Number of Days to Update: 29

Source: California Regional Water Quality Control Board North Coast (1)
Telephone: 707-570-3769
Last EDR Contact: 08/01/2011
Next Scheduled EDR Contact: 11/14/2011
Data Release Frequency: No Update Planned

LUST REG 7: Leaking Underground Storage Tank Case Listing

Leaking Underground Storage Tank locations. Imperial, Riverside, San Diego, Santa Barbara counties.

Date of Government Version: 02/26/2004
Date Data Arrived at EDR: 02/26/2004
Date Made Active in Reports: 03/24/2004
Number of Days to Update: 27

Source: California Regional Water Quality Control Board Colorado River Basin Region (7)
Telephone: 760-776-8943
Last EDR Contact: 08/01/2011
Next Scheduled EDR Contact: 11/14/2011
Data Release Frequency: No Update Planned

LUST: Leaking Underground Fuel Tank Report (GEOTRACKER)

Leaking Underground Storage Tank (LUST) Sites included in GeoTracker. GeoTracker is the Water Boards data management system for sites that impact, or have the potential to impact, water quality in California, with emphasis on groundwater.

Date of Government Version: 09/10/2018
Date Data Arrived at EDR: 09/12/2018
Date Made Active in Reports: 10/08/2018
Number of Days to Update: 26

Source: State Water Resources Control Board
Telephone: see region list
Last EDR Contact: 09/12/2018
Next Scheduled EDR Contact: 12/24/2018
Data Release Frequency: Quarterly

LUST REG 9: Leaking Underground Storage Tank Report

Orange, Riverside, San Diego counties. For more current information, please refer to the State Water Resources Control Board's LUST database.

Date of Government Version: 03/01/2001
Date Data Arrived at EDR: 04/23/2001
Date Made Active in Reports: 05/21/2001
Number of Days to Update: 28

Source: California Regional Water Quality Control Board San Diego Region (9)
Telephone: 858-637-5595
Last EDR Contact: 09/26/2011
Next Scheduled EDR Contact: 01/09/2012
Data Release Frequency: No Update Planned

LUST REG 6V: Leaking Underground Storage Tank Case Listing

Leaking Underground Storage Tank locations. Inyo, Kern, Los Angeles, Mono, San Bernardino counties.

Date of Government Version: 06/07/2005
Date Data Arrived at EDR: 06/07/2005
Date Made Active in Reports: 06/29/2005
Number of Days to Update: 22

Source: California Regional Water Quality Control Board Victorville Branch Office (6)
Telephone: 760-241-7365
Last EDR Contact: 09/12/2011
Next Scheduled EDR Contact: 12/26/2011
Data Release Frequency: No Update Planned

LUST REG 6L: Leaking Underground Storage Tank Case Listing

For more current information, please refer to the State Water Resources Control Board's LUST database.

Date of Government Version: 09/09/2003
Date Data Arrived at EDR: 09/10/2003
Date Made Active in Reports: 10/07/2003
Number of Days to Update: 27

Source: California Regional Water Quality Control Board Lahontan Region (6)
Telephone: 530-542-5572
Last EDR Contact: 09/12/2011
Next Scheduled EDR Contact: 12/26/2011
Data Release Frequency: No Update Planned

LUST REG 5: Leaking Underground Storage Tank Database

Leaking Underground Storage Tank locations. Alameda, Alpine, Amador, Butte, Colusa, Contra Costa, Calveras, El Dorado, Fresno, Glenn, Kern, Kings, Lake, Lassen, Madera, Mariposa, Merced, Modoc, Napa, Nevada, Placer, Plumas, Sacramento, San Joaquin, Shasta, Solano, Stanislaus, Sutter, Tehama, Tulare, Tuolumne, Yolo, Yuba counties.

Date of Government Version: 07/01/2008
Date Data Arrived at EDR: 07/22/2008
Date Made Active in Reports: 07/31/2008
Number of Days to Update: 9

Source: California Regional Water Quality Control Board Central Valley Region (5)
Telephone: 916-464-4834
Last EDR Contact: 07/01/2011
Next Scheduled EDR Contact: 10/17/2011
Data Release Frequency: No Update Planned

LUST REG 2: Fuel Leak List

Leaking Underground Storage Tank locations. Alameda, Contra Costa, Marin, Napa, San Francisco, San Mateo, Santa Clara, Solano, Sonoma counties.

Date of Government Version: 09/30/2004
Date Data Arrived at EDR: 10/20/2004
Date Made Active in Reports: 11/19/2004
Number of Days to Update: 30

Source: California Regional Water Quality Control Board San Francisco Bay Region (2)
Telephone: 510-622-2433
Last EDR Contact: 09/19/2011
Next Scheduled EDR Contact: 01/02/2012
Data Release Frequency: Quarterly

LUST REG 3: Leaking Underground Storage Tank Database

Leaking Underground Storage Tank locations. Monterey, San Benito, San Luis Obispo, Santa Barbara, Santa Cruz counties.

Date of Government Version: 05/19/2003
Date Data Arrived at EDR: 05/19/2003
Date Made Active in Reports: 06/02/2003
Number of Days to Update: 14

Source: California Regional Water Quality Control Board Central Coast Region (3)
Telephone: 805-542-4786
Last EDR Contact: 07/18/2011
Next Scheduled EDR Contact: 10/31/2011
Data Release Frequency: No Update Planned

LUST REG 4: Underground Storage Tank Leak List

Los Angeles, Ventura counties. For more current information, please refer to the State Water Resources Control Board's LUST database.

Date of Government Version: 09/07/2004
Date Data Arrived at EDR: 09/07/2004
Date Made Active in Reports: 10/12/2004
Number of Days to Update: 35

Source: California Regional Water Quality Control Board Los Angeles Region (4)
Telephone: 213-576-6710
Last EDR Contact: 09/06/2011
Next Scheduled EDR Contact: 12/19/2011
Data Release Frequency: No Update Planned

LUST REG 8: Leaking Underground Storage Tanks

California Regional Water Quality Control Board Santa Ana Region (8). For more current information, please refer to the State Water Resources Control Board's LUST database.

Date of Government Version: 02/14/2005
Date Data Arrived at EDR: 02/15/2005
Date Made Active in Reports: 03/28/2005
Number of Days to Update: 41

Source: California Regional Water Quality Control Board Santa Ana Region (8)
Telephone: 909-782-4496
Last EDR Contact: 08/15/2011
Next Scheduled EDR Contact: 11/28/2011
Data Release Frequency: Varies

INDIAN LUST R10: Leaking Underground Storage Tanks on Indian Land

LUSTs on Indian land in Alaska, Idaho, Oregon and Washington.

Date of Government Version: 04/12/2018
Date Data Arrived at EDR: 05/18/2018
Date Made Active in Reports: 07/20/2018
Number of Days to Update: 63

Source: EPA Region 10
Telephone: 206-553-2857
Last EDR Contact: 07/27/2018
Next Scheduled EDR Contact: 11/05/2018
Data Release Frequency: Varies

INDIAN LUST R9: Leaking Underground Storage Tanks on Indian Land

LUSTs on Indian land in Arizona, California, New Mexico and Nevada

Date of Government Version: 04/10/2018
Date Data Arrived at EDR: 05/18/2018
Date Made Active in Reports: 07/20/2018
Number of Days to Update: 63

Source: Environmental Protection Agency
Telephone: 415-972-3372
Last EDR Contact: 07/27/2018
Next Scheduled EDR Contact: 11/05/2018
Data Release Frequency: Varies

INDIAN LUST R8: Leaking Underground Storage Tanks on Indian Land
LUSTs on Indian land in Colorado, Montana, North Dakota, South Dakota, Utah and Wyoming.

Date of Government Version: 04/25/2018
Date Data Arrived at EDR: 05/18/2018
Date Made Active in Reports: 07/20/2018
Number of Days to Update: 63
Source: EPA Region 8
Telephone: 303-312-6271
Last EDR Contact: 07/27/2018
Next Scheduled EDR Contact: 11/05/2018
Data Release Frequency: Varies

INDIAN LUST R7: Leaking Underground Storage Tanks on Indian Land
LUSTs on Indian land in Iowa, Kansas, and Nebraska

Date of Government Version: 04/24/2018
Date Data Arrived at EDR: 05/18/2018
Date Made Active in Reports: 07/20/2018
Number of Days to Update: 63
Source: EPA Region 7
Telephone: 913-551-7003
Last EDR Contact: 07/27/2018
Next Scheduled EDR Contact: 11/05/2018
Data Release Frequency: Varies

INDIAN LUST R6: Leaking Underground Storage Tanks on Indian Land
LUSTs on Indian land in New Mexico and Oklahoma.

Date of Government Version: 04/01/2018
Date Data Arrived at EDR: 05/18/2018
Date Made Active in Reports: 07/20/2018
Number of Days to Update: 63
Source: EPA Region 6
Telephone: 214-665-6597
Last EDR Contact: 07/27/2018
Next Scheduled EDR Contact: 11/05/2018
Data Release Frequency: Varies

INDIAN LUST R4: Leaking Underground Storage Tanks on Indian Land
LUSTs on Indian land in Florida, Mississippi and North Carolina.

Date of Government Version: 05/08/2018
Date Data Arrived at EDR: 05/18/2018
Date Made Active in Reports: 07/20/2018
Number of Days to Update: 63
Source: EPA Region 4
Telephone: 404-562-8677
Last EDR Contact: 07/27/2018
Next Scheduled EDR Contact: 11/05/2018
Data Release Frequency: Varies

INDIAN LUST R1: Leaking Underground Storage Tanks on Indian Land
A listing of leaking underground storage tank locations on Indian Land.

Date of Government Version: 04/13/2018
Date Data Arrived at EDR: 05/18/2018
Date Made Active in Reports: 07/20/2018
Number of Days to Update: 63
Source: EPA Region 1
Telephone: 617-918-1313
Last EDR Contact: 07/27/2018
Next Scheduled EDR Contact: 11/05/2018
Data Release Frequency: Varies

INDIAN LUST R5: Leaking Underground Storage Tanks on Indian Land
Leaking underground storage tanks located on Indian Land in Michigan, Minnesota and Wisconsin.

Date of Government Version: 04/12/2018
Date Data Arrived at EDR: 05/18/2018
Date Made Active in Reports: 07/20/2018
Number of Days to Update: 63
Source: EPA, Region 5
Telephone: 312-886-7439
Last EDR Contact: 07/27/2018
Next Scheduled EDR Contact: 11/05/2018
Data Release Frequency: Varies

CPS-SLIC: Statewide SLIC Cases (GEOTRACKER)
Cleanup Program Sites (CPS; also known as Site Cleanups [SC] and formerly known as Spills, Leaks, Investigations, and Cleanups [SLIC] sites) included in GeoTracker. GeoTracker is the Water Boards data management system for sites that impact, or have the potential to impact, water quality in California, with emphasis on groundwater.

Date of Government Version: 09/10/2018
Date Data Arrived at EDR: 09/12/2018
Date Made Active in Reports: 10/09/2018
Number of Days to Update: 27
Source: State Water Resources Control Board
Telephone: 866-480-1028
Last EDR Contact: 12/12/2018
Next Scheduled EDR Contact: 12/24/2018
Data Release Frequency: Varies

SLIC REG 1: Active Toxic Site Investigations

The SLIC (Spills, Leaks, Investigations and Cleanup) program is designed to protect and restore water quality from spills, leaks, and similar discharges.

Date of Government Version: 04/03/2003
Date Data Arrived at EDR: 04/07/2003
Date Made Active in Reports: 04/25/2003
Number of Days to Update: 18

Source: California Regional Water Quality Control Board, North Coast Region (1)
Telephone: 707-576-2220
Last EDR Contact: 08/01/2011
Next Scheduled EDR Contact: 11/14/2011
Data Release Frequency: No Update Planned

SLIC REG 2: Spills, Leaks, Investigation & Cleanup Cost Recovery Listing

The SLIC (Spills, Leaks, Investigations and Cleanup) program is designed to protect and restore water quality from spills, leaks, and similar discharges.

Date of Government Version: 09/30/2004
Date Data Arrived at EDR: 10/20/2004
Date Made Active in Reports: 11/19/2004
Number of Days to Update: 30

Source: Regional Water Quality Control Board San Francisco Bay Region (2)
Telephone: 510-286-0457
Last EDR Contact: 09/19/2011
Next Scheduled EDR Contact: 01/02/2012
Data Release Frequency: Quarterly

SLIC REG 3: Spills, Leaks, Investigation & Cleanup Cost Recovery Listing

The SLIC (Spills, Leaks, Investigations and Cleanup) program is designed to protect and restore water quality from spills, leaks, and similar discharges.

Date of Government Version: 05/18/2006
Date Data Arrived at EDR: 05/18/2006
Date Made Active in Reports: 06/15/2006
Number of Days to Update: 28

Source: California Regional Water Quality Control Board Central Coast Region (3)
Telephone: 805-549-3147
Last EDR Contact: 07/18/2011
Next Scheduled EDR Contact: 10/31/2011
Data Release Frequency: Semi-Annually

SLIC REG 4: Spills, Leaks, Investigation & Cleanup Cost Recovery Listing

The SLIC (Spills, Leaks, Investigations and Cleanup) program is designed to protect and restore water quality from spills, leaks, and similar discharges.

Date of Government Version: 11/17/2004
Date Data Arrived at EDR: 11/18/2004
Date Made Active in Reports: 01/04/2005
Number of Days to Update: 47

Source: Region Water Quality Control Board Los Angeles Region (4)
Telephone: 213-576-6600
Last EDR Contact: 07/01/2011
Next Scheduled EDR Contact: 10/17/2011
Data Release Frequency: Varies

SLIC REG 5: Spills, Leaks, Investigation & Cleanup Cost Recovery Listing

The SLIC (Spills, Leaks, Investigations and Cleanup) program is designed to protect and restore water quality from spills, leaks, and similar discharges.

Date of Government Version: 04/01/2005
Date Data Arrived at EDR: 04/05/2005
Date Made Active in Reports: 04/21/2005
Number of Days to Update: 16

Source: Regional Water Quality Control Board Central Valley Region (5)
Telephone: 916-464-3291
Last EDR Contact: 09/12/2011
Next Scheduled EDR Contact: 12/26/2011
Data Release Frequency: Semi-Annually

SLIC REG 6V: Spills, Leaks, Investigation & Cleanup Cost Recovery Listing

The SLIC (Spills, Leaks, Investigations and Cleanup) program is designed to protect and restore water quality from spills, leaks, and similar discharges.

Date of Government Version: 05/24/2005
Date Data Arrived at EDR: 05/25/2005
Date Made Active in Reports: 06/16/2005
Number of Days to Update: 22

Source: Regional Water Quality Control Board, Victorville Branch
Telephone: 619-241-6583
Last EDR Contact: 08/15/2011
Next Scheduled EDR Contact: 11/28/2011
Data Release Frequency: Semi-Annually

SLIC REG 6L: SLIC Sites
The SLIC (Spills, Leaks, Investigations and Cleanup) program is designed to protect and restore water quality from spills, leaks, and similar discharges.

Date of Government Version: 09/07/2004
Date Data Arrived at EDR: 09/07/2004
Date Made Active in Reports: 10/12/2004
Number of Days to Update: 35
Source: California Regional Water Quality Control Board, Lahontan Region
Telephone: 530-542-5574
Last EDR Contact: 08/15/2011
Next Scheduled EDR Contact: 11/28/2011
Data Release Frequency: No Update Planned

SLIC REG 7: SLIC List
The SLIC (Spills, Leaks, Investigations and Cleanup) program is designed to protect and restore water quality from spills, leaks, and similar discharges.

Date of Government Version: 11/24/2004
Date Data Arrived at EDR: 11/29/2004
Date Made Active in Reports: 01/04/2005
Number of Days to Update: 36
Source: California Regional Quality Control Board, Colorado River Basin Region
Telephone: 760-346-7491
Last EDR Contact: 08/01/2011
Next Scheduled EDR Contact: 11/14/2011
Data Release Frequency: No Update Planned

SLIC REG 8: Spills, Leaks, Investigation & Cleanup Cost Recovery Listing
The SLIC (Spills, Leaks, Investigations and Cleanup) program is designed to protect and restore water quality from spills, leaks, and similar discharges.

Date of Government Version: 04/03/2008
Date Data Arrived at EDR: 04/03/2008
Date Made Active in Reports: 04/14/2008
Number of Days to Update: 11
Source: California Region Water Quality Control Board Santa Ana Region (8)
Telephone: 951-782-3298
Last EDR Contact: 09/12/2011
Next Scheduled EDR Contact: 12/26/2011
Data Release Frequency: Semi-Annually

SLIC REG 9: Spills, Leaks, Investigation & Cleanup Cost Recovery Listing
The SLIC (Spills, Leaks, Investigations and Cleanup) program is designed to protect and restore water quality from spills, leaks, and similar discharges.

Date of Government Version: 09/10/2007
Date Data Arrived at EDR: 09/11/2007
Date Made Active in Reports: 09/28/2007
Number of Days to Update: 17
Source: California Regional Water Quality Control Board San Diego Region (9)
Telephone: 858-467-2980
Last EDR Contact: 08/08/2011
Next Scheduled EDR Contact: 11/21/2011
Data Release Frequency: Annually

***State and tribal registered storage tank lists***

FEMA UST: Underground Storage Tank Listing
A listing of all FEMA owned underground storage tanks.

Date of Government Version: 05/15/2017
Date Data Arrived at EDR: 05/30/2017
Date Made Active in Reports: 10/13/2017
Number of Days to Update: 136
Source: FEMA
Telephone: 202-646-5797
Last EDR Contact: 07/11/2018
Next Scheduled EDR Contact: 10/22/2018
Data Release Frequency: Varies

UST: Active UST Facilities
Active UST facilities gathered from the local regulatory agencies

Date of Government Version: 09/10/2018
Date Data Arrived at EDR: 09/12/2018
Date Made Active in Reports: 10/03/2018
Number of Days to Update: 21
Source: SWRCB
Telephone: 916-341-5851
Last EDR Contact: 09/12/2018
Next Scheduled EDR Contact: 12/24/2018
Data Release Frequency: Semi-Annually

UST CLOSURE: Proposed Closure of Underground Storage Tank (UST) Cases

UST cases that are being considered for closure by either the State Water Resources Control Board or the Executive Director have been posted for a 60-day public comment period. UST Case Closures being proposed for consideration by the State Water Resources Control Board. These are primarily UST cases that meet closure criteria under the decisional framework in State Water Board Resolution No. 92-49 and other Board orders. UST Case Closures proposed for consideration by the Executive Director pursuant to State Water Board Resolution No. 2012-0061. These are cases that meet the criteria of the Low-Threat UST Case Closure Policy. UST Case Closure Review Denials and Approved Orders.

Date of Government Version: 09/10/2018
Date Data Arrived at EDR: 09/12/2018
Date Made Active in Reports: 10/03/2018
Number of Days to Update: 21

Source: State Water Resources Control Board
Telephone: 916-327-7844
Last EDR Contact: 09/12/2018
Next Scheduled EDR Contact: 12/24/2018
Data Release Frequency: Varies

MILITARY UST SITES: Military UST Sites (GEOTRACKER)

Military ust sites

Date of Government Version: 09/10/2018
Date Data Arrived at EDR: 09/12/2018
Date Made Active in Reports: 10/09/2018
Number of Days to Update: 27

Source: State Water Resources Control Board
Telephone: 866-480-1028
Last EDR Contact: 12/12/2018
Next Scheduled EDR Contact: 12/24/2018
Data Release Frequency: Varies

AST: Aboveground Petroleum Storage Tank Facilities

A listing of aboveground storage tank petroleum storage tank locations.

Date of Government Version: 07/06/2016
Date Data Arrived at EDR: 07/12/2016
Date Made Active in Reports: 09/19/2016
Number of Days to Update: 69

Source: California Environmental Protection Agency
Telephone: 916-327-5092
Last EDR Contact: 09/17/2018
Next Scheduled EDR Contact: 12/31/2018
Data Release Frequency: Quarterly

INDIAN UST R1: Underground Storage Tanks on Indian Land

The Indian Underground Storage Tank (UST) database provides information about underground storage tanks on Indian land in EPA Region 1 (Connecticut, Maine, Massachusetts, New Hampshire, Rhode Island, Vermont and ten Tribal Nations).

Date of Government Version: 04/13/2018
Date Data Arrived at EDR: 05/18/2018
Date Made Active in Reports: 07/20/2018
Number of Days to Update: 63

Source: EPA, Region 1
Telephone: 617-918-1313
Last EDR Contact: 07/27/2018
Next Scheduled EDR Contact: 11/05/2018
Data Release Frequency: Varies

INDIAN UST R9: Underground Storage Tanks on Indian Land

The Indian Underground Storage Tank (UST) database provides information about underground storage tanks on Indian land in EPA Region 9 (Arizona, California, Hawaii, Nevada, the Pacific Islands, and Tribal Nations).

Date of Government Version: 04/10/2018
Date Data Arrived at EDR: 05/18/2018
Date Made Active in Reports: 07/20/2018
Number of Days to Update: 63

Source: EPA Region 9
Telephone: 415-972-3368
Last EDR Contact: 07/27/2018
Next Scheduled EDR Contact: 11/05/2018
Data Release Frequency: Varies

INDIAN UST R4: Underground Storage Tanks on Indian Land

The Indian Underground Storage Tank (UST) database provides information about underground storage tanks on Indian land in EPA Region 4 (Alabama, Florida, Georgia, Kentucky, Mississippi, North Carolina, South Carolina, Tennessee and Tribal Nations)

Date of Government Version: 05/08/2018
Date Data Arrived at EDR: 05/18/2018
Date Made Active in Reports: 07/20/2018
Number of Days to Update: 63

Source: EPA Region 4
Telephone: 404-562-9424
Last EDR Contact: 07/27/2018
Next Scheduled EDR Contact: 11/05/2018
Data Release Frequency: Varies

INDIAN UST R10: Underground Storage Tanks on Indian Land

The Indian Underground Storage Tank (UST) database provides information about underground storage tanks on Indian land in EPA Region 10 (Alaska, Idaho, Oregon, Washington, and Tribal Nations).

Date of Government Version: 04/12/2018
Date Data Arrived at EDR: 05/18/2018
Date Made Active in Reports: 07/20/2018
Number of Days to Update: 63

Source: EPA Region 10
Telephone: 206-553-2857
Last EDR Contact: 07/27/2018
Next Scheduled EDR Contact: 11/05/2018
Data Release Frequency: Varies

INDIAN UST R7: Underground Storage Tanks on Indian Land

The Indian Underground Storage Tank (UST) database provides information about underground storage tanks on Indian land in EPA Region 7 (Iowa, Kansas, Missouri, Nebraska, and 9 Tribal Nations).

Date of Government Version: 04/24/2018
Date Data Arrived at EDR: 05/18/2018
Date Made Active in Reports: 07/20/2018
Number of Days to Update: 63

Source: EPA Region 7
Telephone: 913-551-7003
Last EDR Contact: 07/27/2018
Next Scheduled EDR Contact: 11/05/2018
Data Release Frequency: Varies

INDIAN UST R5: Underground Storage Tanks on Indian Land

The Indian Underground Storage Tank (UST) database provides information about underground storage tanks on Indian land in EPA Region 5 (Michigan, Minnesota and Wisconsin and Tribal Nations).

Date of Government Version: 04/12/2018
Date Data Arrived at EDR: 05/18/2018
Date Made Active in Reports: 07/20/2018
Number of Days to Update: 63

Source: EPA Region 5
Telephone: 312-886-6136
Last EDR Contact: 07/27/2018
Next Scheduled EDR Contact: 11/05/2018
Data Release Frequency: Varies

INDIAN UST R8: Underground Storage Tanks on Indian Land

The Indian Underground Storage Tank (UST) database provides information about underground storage tanks on Indian land in EPA Region 8 (Colorado, Montana, North Dakota, South Dakota, Utah, Wyoming and 27 Tribal Nations).

Date of Government Version: 04/25/2018
Date Data Arrived at EDR: 05/18/2018
Date Made Active in Reports: 07/20/2018
Number of Days to Update: 63

Source: EPA Region 8
Telephone: 303-312-6137
Last EDR Contact: 07/27/2018
Next Scheduled EDR Contact: 11/05/2018
Data Release Frequency: Varies

INDIAN UST R6: Underground Storage Tanks on Indian Land

The Indian Underground Storage Tank (UST) database provides information about underground storage tanks on Indian land in EPA Region 6 (Louisiana, Arkansas, Oklahoma, New Mexico, Texas and 65 Tribes).

Date of Government Version: 04/01/2018
Date Data Arrived at EDR: 05/18/2018
Date Made Active in Reports: 07/20/2018
Number of Days to Update: 63

Source: EPA Region 6
Telephone: 214-665-7591
Last EDR Contact: 07/27/2018
Next Scheduled EDR Contact: 11/05/2018
Data Release Frequency: Varies

***State and tribal voluntary cleanup sites***

INDIAN VCP R1: Voluntary Cleanup Priority Listing

A listing of voluntary cleanup priority sites located on Indian Land located in Region 1.

Date of Government Version: 07/27/2015
Date Data Arrived at EDR: 09/29/2015
Date Made Active in Reports: 02/18/2016
Number of Days to Update: 142

Source: EPA, Region 1
Telephone: 617-918-1102
Last EDR Contact: 09/24/2018
Next Scheduled EDR Contact: 01/07/2019
Data Release Frequency: Varies

VCP: Voluntary Cleanup Program Properties

Contains low threat level properties with either confirmed or unconfirmed releases and the project proponents have request that DTSC oversee investigation and/or cleanup activities and have agreed to provide coverage for DTSC's costs.

Date of Government Version: 07/30/2018
Date Data Arrived at EDR: 07/31/2018
Date Made Active in Reports: 09/07/2018
Number of Days to Update: 38

Source: Department of Toxic Substances Control
Telephone: 916-323-3400
Last EDR Contact: 07/31/2018
Next Scheduled EDR Contact: 11/12/2018
Data Release Frequency: Quarterly

INDIAN VCP R7: Voluntary Cleanup Priority Lisitng

A listing of voluntary cleanup priority sites located on Indian Land located in Region 7.

Date of Government Version: 03/20/2008
Date Data Arrived at EDR: 04/22/2008
Date Made Active in Reports: 05/19/2008
Number of Days to Update: 27

Source: EPA, Region 7
Telephone: 913-551-7365
Last EDR Contact: 04/20/2009
Next Scheduled EDR Contact: 07/20/2009
Data Release Frequency: Varies

***State and tribal Brownfields sites***

BROWNFIELDS: Considered Brownfieds Sites Listing

A listing of sites the SWRCB considers to be Brownfields since these are sites have come to them through the MOA Process.

Date of Government Version: 06/25/2018
Date Data Arrived at EDR: 06/27/2018
Date Made Active in Reports: 08/06/2018
Number of Days to Update: 40

Source: State Water Resources Control Board
Telephone: 916-323-7905
Last EDR Contact: 09/25/2018
Next Scheduled EDR Contact: 01/07/2019
Data Release Frequency: Quarterly

**ADDITIONAL ENVIRONMENTAL RECORDS**

***Local Brownfield lists***

US BROWNFIELDS: A Listing of Brownfields Sites

Brownfields are real property, the expansion, redevelopment, or reuse of which may be complicated by the presence or potential presence of a hazardous substance, pollutant, or contaminant. Cleaning up and reinvesting in these properties takes development pressures off of undeveloped, open land, and both improves and protects the environment. Assessment, Cleanup and Redevelopment Exchange System (ACRES) stores information reported by EPA Brownfields grant recipients on brownfields properties assessed or cleaned up with grant funding as well as information on Targeted Brownfields Assessments performed by EPA Regions. A listing of ACRES Brownfield sites is obtained from Cleanups in My Community. Cleanups in My Community provides information on Brownfields properties for which information is reported back to EPA, as well as areas served by Brownfields grant programs.

Date of Government Version: 06/18/2018
Date Data Arrived at EDR: 06/20/2018
Date Made Active in Reports: 09/14/2018
Number of Days to Update: 86

Source: Environmental Protection Agency
Telephone: 202-566-2777
Last EDR Contact: 09/18/2018
Next Scheduled EDR Contact: 12/31/2018
Data Release Frequency: Semi-Annually

***Local Lists of Landfill / Solid Waste Disposal Sites***

WMUDS/SWAT: Waste Management Unit Database

Waste Management Unit Database System. WMUDS is used by the State Water Resources Control Board staff and the Regional Water Quality Control Boards for program tracking and inventory of waste management units. WMUDS is composed of the following databases: Facility Information, Scheduled Inspections Information, Waste Management Unit Information, SWAT Program Information, SWAT Report Summary Information, SWAT Report Summary Data, Chapter 15 (formerly Subchapter 15) Information, Chapter 15 Monitoring Parameters, TPCA Program Information, RCRA Program Information, Closure Information, and Interested Parties Information.

Date of Government Version: 04/01/2000
Date Data Arrived at EDR: 04/10/2000
Date Made Active in Reports: 05/10/2000
Number of Days to Update: 30

Source: State Water Resources Control Board
Telephone: 916-227-4448
Last EDR Contact: 07/24/2018
Next Scheduled EDR Contact: 11/12/2018
Data Release Frequency: No Update Planned

SWRCY: Recycler Database

A listing of recycling facilities in California.

Date of Government Version: 06/11/2018
Date Data Arrived at EDR: 06/13/2018
Date Made Active in Reports: 08/06/2018
Number of Days to Update: 54

Source: Department of Conservation
Telephone: 916-323-3836
Last EDR Contact: 09/12/2018
Next Scheduled EDR Contact: 12/24/2018
Data Release Frequency: Quarterly

HAULERS: Registered Waste Tire Haulers Listing

A listing of registered waste tire haulers.

Date of Government Version: 05/29/2018
Date Data Arrived at EDR: 05/30/2018
Date Made Active in Reports: 07/17/2018
Number of Days to Update: 48

Source: Integrated Waste Management Board
Telephone: 916-341-6422
Last EDR Contact: 08/07/2018
Next Scheduled EDR Contact: 11/26/2018
Data Release Frequency: Varies

INDIAN ODI: Report on the Status of Open Dumps on Indian Lands

Location of open dumps on Indian land.

Date of Government Version: 12/31/1998
Date Data Arrived at EDR: 12/03/2007
Date Made Active in Reports: 01/24/2008
Number of Days to Update: 52

Source: Environmental Protection Agency
Telephone: 703-308-8245
Last EDR Contact: 07/30/2018
Next Scheduled EDR Contact: 11/12/2018
Data Release Frequency: Varies

DEBRIS REGION 9: Torres Martinez Reservation Illegal Dump Site Locations

A listing of illegal dump sites location on the Torres Martinez Indian Reservation located in eastern Riverside County and northern Imperial County, California.

Date of Government Version: 01/12/2009
Date Data Arrived at EDR: 05/07/2009
Date Made Active in Reports: 09/21/2009
Number of Days to Update: 137

Source: EPA, Region 9
Telephone: 415-947-4219
Last EDR Contact: 07/17/2018
Next Scheduled EDR Contact: 11/05/2018
Data Release Frequency: No Update Planned

ODI: Open Dump Inventory

An open dump is defined as a disposal facility that does not comply with one or more of the Part 257 or Part 258 Subtitle D Criteria.

Date of Government Version: 06/30/1985
Date Data Arrived at EDR: 08/09/2004
Date Made Active in Reports: 09/17/2004
Number of Days to Update: 39

Source: Environmental Protection Agency
Telephone: 800-424-9346
Last EDR Contact: 06/09/2004
Next Scheduled EDR Contact: N/A
Data Release Frequency: No Update Planned

IHS OPEN DUMPS: Open Dumps on Indian Land
A listing of all open dumps located on Indian Land in the United States.

Date of Government Version: 04/01/2014
Date Data Arrived at EDR: 08/06/2014
Date Made Active in Reports: 01/29/2015
Number of Days to Update: 176
Source: Department of Health & Human Serivces, Indian Health Service
Telephone: 301-443-1452
Last EDR Contact: 08/03/2018
Next Scheduled EDR Contact: 11/12/2018
Data Release Frequency: Varies

***Local Lists of Hazardous waste / Contaminated Sites***

US HIST CDL: National Clandestine Laboratory Register
A listing of clandestine drug lab locations that have been removed from the DEAs National Clandestine Laboratory Register.

Date of Government Version: 05/18/2018
Date Data Arrived at EDR: 06/20/2018
Date Made Active in Reports: 09/14/2018
Number of Days to Update: 86
Source: Drug Enforcement Administration
Telephone: 202-307-1000
Last EDR Contact: 08/28/2018
Next Scheduled EDR Contact: 12/10/2018
Data Release Frequency: No Update Planned

HIST CAL-SITES: Calsites Database
The Calsites database contains potential or confirmed hazardous substance release properties. In 1996, California EPA reevaluated and significantly reduced the number of sites in the Calsites database. No longer updated by the state agency. It has been replaced by ENVIROSTOR.

Date of Government Version: 08/08/2005
Date Data Arrived at EDR: 08/03/2006
Date Made Active in Reports: 08/24/2006
Number of Days to Update: 21
Source: Department of Toxic Substance Control
Telephone: 916-323-3400
Last EDR Contact: 02/23/2009
Next Scheduled EDR Contact: 05/25/2009
Data Release Frequency: No Update Planned

SCH: School Property Evaluation Program
This category contains proposed and existing school sites that are being evaluated by DTSC for possible hazardous materials contamination. In some cases, these properties may be listed in the CalSites category depending on the level of threat to public health and safety or the environment they pose.

Date of Government Version: 07/30/2018
Date Data Arrived at EDR: 07/31/2018
Date Made Active in Reports: 09/07/2018
Number of Days to Update: 38
Source: Department of Toxic Substances Control
Telephone: 916-323-3400
Last EDR Contact: 07/31/2018
Next Scheduled EDR Contact: 11/12/2018
Data Release Frequency: Quarterly

CDL: Clandestine Drug Labs
A listing of drug lab locations. Listing of a location in this database does not indicate that any illegal drug lab materials were or were not present there, and does not constitute a determination that the location either requires or does not require additional cleanup work.

Date of Government Version: 12/31/2017
Date Data Arrived at EDR: 06/12/2018
Date Made Active in Reports: 08/06/2018
Number of Days to Update: 55
Source: Department of Toxic Substances Control
Telephone: 916-255-6504
Last EDR Contact: 10/05/2018
Next Scheduled EDR Contact: 01/21/2019
Data Release Frequency: Varies

TOXIC PITS: Toxic Pits Cleanup Act Sites
Toxic PITS Cleanup Act Sites. TOXIC PITS identifies sites suspected of containing hazardous substances where cleanup has not yet been completed.

Date of Government Version: 07/01/1995
Date Data Arrived at EDR: 08/30/1995
Date Made Active in Reports: 09/26/1995
Number of Days to Update: 27
Source: State Water Resources Control Board
Telephone: 916-227-4364
Last EDR Contact: 01/26/2009
Next Scheduled EDR Contact: 04/27/2009
Data Release Frequency: No Update Planned

US CDL: Clandestine Drug Labs

A listing of clandestine drug lab locations. The U.S. Department of Justice ("the Department") provides this web site as a public service. It contains addresses of some locations where law enforcement agencies reported they found chemicals or other items that indicated the presence of either clandestine drug laboratories or dumpsites. In most cases, the source of the entries is not the Department, and the Department has not verified the entry and does not guarantee its accuracy. Members of the public must verify the accuracy of all entries by, for example, contacting local law enforcement and local health departments.

Date of Government Version: 05/18/2018
Date Data Arrived at EDR: 06/20/2018
Date Made Active in Reports: 09/14/2018
Number of Days to Update: 86

Source: Drug Enforcement Administration
Telephone: 202-307-1000
Last EDR Contact: 08/28/2018
Next Scheduled EDR Contact: 12/10/2018
Data Release Frequency: Quarterly

CERS HAZ WASTE: CERS HAZ WASTE

List of sites in the California Environmental Protection Agency (CalEPA) Regulated Site Portal which fall under the Hazardous Chemical Management, Hazardous Waste Onsite Treatment, Household Hazardous Waste Collection, Hazardous Waste Generator, and RCRA LQ HW Generator programs.

Date of Government Version: 07/23/2018
Date Data Arrived at EDR: 07/25/2018
Date Made Active in Reports: 09/05/2018
Number of Days to Update: 42

Source: CalEPA
Telephone: 916-323-2514
Last EDR Contact: 07/25/2018
Next Scheduled EDR Contact: 11/05/2018
Data Release Frequency: Quarterly

***Local Lists of Registered Storage Tanks***

SWEEPS UST: SWEEPS UST Listing

Statewide Environmental Evaluation and Planning System. This underground storage tank listing was updated and maintained by a company contacted by the SWRCB in the early 1990's. The listing is no longer updated or maintained. The local agency is the contact for more information on a site on the SWEEPS list.

Date of Government Version: 06/01/1994
Date Data Arrived at EDR: 07/07/2005
Date Made Active in Reports: 08/11/2005
Number of Days to Update: 35

Source: State Water Resources Control Board
Telephone: N/A
Last EDR Contact: 06/03/2005
Next Scheduled EDR Contact: N/A
Data Release Frequency: No Update Planned

UST MENDOCINO: Mendocino County UST Database

A listing of underground storage tank locations in Mendocino County.

Date of Government Version: 03/28/2018
Date Data Arrived at EDR: 05/25/2018
Date Made Active in Reports: 07/10/2018
Number of Days to Update: 46

Source: Department of Public Health
Telephone: 707-463-4466
Last EDR Contact: 10/09/2018
Next Scheduled EDR Contact: 12/10/2018
Data Release Frequency: Annually

HIST UST: Hazardous Substance Storage Container Database

The Hazardous Substance Storage Container Database is a historical listing of UST sites. Refer to local/county source for current data.

Date of Government Version: 10/15/1990
Date Data Arrived at EDR: 01/25/1991
Date Made Active in Reports: 02/12/1991
Number of Days to Update: 18

Source: State Water Resources Control Board
Telephone: 916-341-5851
Last EDR Contact: 07/26/2001
Next Scheduled EDR Contact: N/A
Data Release Frequency: No Update Planned

SAN FRANCISCO AST: Aboveground Storage Tank Site Listing

Aboveground storage tank sites

Date of Government Version: 04/19/2018
Date Data Arrived at EDR: 04/24/2018
Date Made Active in Reports: 05/04/2018
Number of Days to Update: 10

Source: San Francisco County Department of Public Health
Telephone: 415-252-3896
Last EDR Contact: 08/01/2018
Next Scheduled EDR Contact: 11/19/2018
Data Release Frequency: Varies

CA FID UST: Facility Inventory Database

The Facility Inventory Database (FID) contains a historical listing of active and inactive underground storage tank locations from the State Water Resource Control Board. Refer to local/county source for current data.

Date of Government Version: 10/31/1994
Date Data Arrived at EDR: 09/05/1995
Date Made Active in Reports: 09/29/1995
Number of Days to Update: 24

Source: California Environmental Protection Agency
Telephone: 916-341-5851
Last EDR Contact: 12/28/1998
Next Scheduled EDR Contact: N/A
Data Release Frequency: No Update Planned

CERS TANKS: California Environmental Reporting System (CERS) Tanks

List of sites in the California Environmental Protection Agency (CalEPA) Regulated Site Portal which fall under the Aboveground Petroleum Storage and Underground Storage Tank regulatory programs.

Date of Government Version: 07/23/2018
Date Data Arrived at EDR: 07/25/2018
Date Made Active in Reports: 09/05/2018
Number of Days to Update: 42

Source: California Environmental Protection Agency
Telephone: 916-323-2514
Last EDR Contact: 07/25/2018
Next Scheduled EDR Contact: 11/05/2018
Data Release Frequency: Quarterly

***Local Land Records***

LIENS: Environmental Liens Listing

A listing of property locations with environmental liens for California where DTSC is a lien holder.

Date of Government Version: 08/29/2018
Date Data Arrived at EDR: 08/30/2018
Date Made Active in Reports: 10/01/2018
Number of Days to Update: 32

Source: Department of Toxic Substances Control
Telephone: 916-323-3400
Last EDR Contact: 08/29/2018
Next Scheduled EDR Contact: 12/17/2018
Data Release Frequency: Varies

LIENS 2: CERCLA Lien Information

A Federal CERCLA ('Superfund') lien can exist by operation of law at any site or property at which EPA has spent Superfund monies. These monies are spent to investigate and address releases and threatened releases of contamination. CERCLIS provides information as to the identity of these sites and properties.

Date of Government Version: 07/17/2018
Date Data Arrived at EDR: 08/09/2018
Date Made Active in Reports: 10/05/2018
Number of Days to Update: 57

Source: Environmental Protection Agency
Telephone: 202-564-6023
Last EDR Contact: 10/04/2018
Next Scheduled EDR Contact: 01/14/2019
Data Release Frequency: Semi-Annually

DEED: Deed Restriction Listing

Site Mitigation and Brownfields Reuse Program Facility Sites with Deed Restrictions & Hazardous Waste Management Program Facility Sites with Deed / Land Use Restriction. The DTSC Site Mitigation and Brownfields Reuse Program (SMBRP) list includes sites cleaned up under the program's oversight and generally does not include current or former hazardous waste facilities that required a hazardous waste facility permit. The list represents deed restrictions that are active. Some sites have multiple deed restrictions. The DTSC Hazardous Waste Management Program (HWMP) has developed a list of current or former hazardous waste facilities that have a recorded land use restriction at the local county recorder's office. The land use restrictions on this list were required by the DTSC HWMP as a result of the presence of hazardous substances that remain on site after the facility (or part of the facility) has been closed or cleaned up. The types of land use restriction include deed notice, deed restriction, or a land use restriction that binds current and future owners.

Date of Government Version: 09/04/2018
Date Data Arrived at EDR: 09/05/2018
Date Made Active in Reports: 10/02/2018
Number of Days to Update: 27

Source: DTSC and SWRCB
Telephone: 916-323-3400
Last EDR Contact: 09/05/2018
Next Scheduled EDR Contact: 12/17/2018
Data Release Frequency: Semi-Annually

***Records of Emergency Release Reports***

HMIRS: Hazardous Materials Information Reporting System

Hazardous Materials Incident Report System. HMIRS contains hazardous material spill incidents reported to DOT.

Date of Government Version: 03/26/2018
Date Data Arrived at EDR: 03/27/2018
Date Made Active in Reports: 06/08/2018
Number of Days to Update: 73

Source: U.S. Department of Transportation
Telephone: 202-366-4555
Last EDR Contact: 09/25/2018
Next Scheduled EDR Contact: 01/07/2019
Data Release Frequency: Quarterly

CHMIRS: California Hazardous Material Incident Report System

California Hazardous Material Incident Reporting System. CHMIRS contains information on reported hazardous material incidents (accidental releases or spills).

Date of Government Version: 04/06/2018
Date Data Arrived at EDR: 04/24/2018
Date Made Active in Reports: 06/14/2018
Number of Days to Update: 51

Source: Office of Emergency Services
Telephone: 916-845-8400
Last EDR Contact: 07/27/2018
Next Scheduled EDR Contact: 11/05/2018
Data Release Frequency: Semi-Annually

LDS: Land Disposal Sites Listing (GEOTRACKER)

Land Disposal sites (Landfills) included in GeoTracker. GeoTracker is the Water Boards data management system for sites that impact, or have the potential to impact, water quality in California, with emphasis on groundwater.

Date of Government Version: 09/10/2018
Date Data Arrived at EDR: 09/12/2018
Date Made Active in Reports: 10/08/2018
Number of Days to Update: 26

Source: State Water Qualilty Control Board
Telephone: 866-480-1028
Last EDR Contact: 12/12/2018
Next Scheduled EDR Contact: 12/24/2018
Data Release Frequency: Quarterly

MCS: Military Cleanup Sites Listing (GEOTRACKER)

Military sites (consisting of: Military UST sites; Military Privatized sites; and Military Cleanup sites [formerly known as DoD non UST]) included in GeoTracker. GeoTracker is the Water Boards data management system for sites that impact, or have the potential to impact, water quality in California, with emphasis on groundwater.

Date of Government Version: 09/10/2018
Date Data Arrived at EDR: 09/12/2018
Date Made Active in Reports: 10/09/2018
Number of Days to Update: 27

Source: State Water Resources Control Board
Telephone: 866-480-1028
Last EDR Contact: 12/12/2018
Next Scheduled EDR Contact: 12/24/2018
Data Release Frequency: Quarterly

SPILLS 90: SPILLS90 data from FirstSearch

Spills 90 includes those spill and release records available exclusively from FirstSearch databases. Typically, they may include chemical, oil and/or hazardous substance spills recorded after 1990. Duplicate records that are already included in EDR incident and release records are not included in Spills 90.

Date of Government Version: 06/06/2012
Date Data Arrived at EDR: 01/03/2013
Date Made Active in Reports: 02/22/2013
Number of Days to Update: 50

Source: FirstSearch
Telephone: N/A
Last EDR Contact: 01/03/2013
Next Scheduled EDR Contact: N/A
Data Release Frequency: No Update Planned

***Other Ascertainable Records***

RCRA NonGen / NLR: RCRA - Non Generators / No Longer Regulated

RCRAInfo is EPA's comprehensive information system, providing access to data supporting the Resource Conservation and Recovery Act (RCRA) of 1976 and the Hazardous and Solid Waste Amendments (HSWA) of 1984. The database includes selective information on sites which generate, transport, store, treat and/or dispose of hazardous waste as defined by the Resource Conservation and Recovery Act (RCRA). Non-Generators do not presently generate hazardous waste.

Date of Government Version: 03/01/2018
Date Data Arrived at EDR: 03/28/2018
Date Made Active in Reports: 06/22/2018
Number of Days to Update: 86

Source: Environmental Protection Agency
Telephone: (415) 495-8895
Last EDR Contact: 09/19/2018
Next Scheduled EDR Contact: 01/07/2019
Data Release Frequency: Quarterly

FUDS: Formerly Used Defense Sites

The listing includes locations of Formerly Used Defense Sites properties where the US Army Corps of Engineers is actively working or will take necessary cleanup actions.

Date of Government Version: 01/31/2015
Date Data Arrived at EDR: 07/08/2015
Date Made Active in Reports: 10/13/2015
Number of Days to Update: 97

Source: U.S. Army Corps of Engineers
Telephone: 202-528-4285
Last EDR Contact: 08/24/2018
Next Scheduled EDR Contact: 12/03/2018
Data Release Frequency: Varies

DOD: Department of Defense Sites

This data set consists of federally owned or administered lands, administered by the Department of Defense, that have any area equal to or greater than 640 acres of the United States, Puerto Rico, and the U.S. Virgin Islands.

Date of Government Version: 12/31/2005
Date Data Arrived at EDR: 11/10/2006
Date Made Active in Reports: 01/11/2007
Number of Days to Update: 62

Source: USGS
Telephone: 888-275-8747
Last EDR Contact: 07/11/2018
Next Scheduled EDR Contact: 10/22/2018
Data Release Frequency: Semi-Annually

FEDLAND: Federal and Indian Lands

Federally and Indian administrated lands of the United States. Lands included are administrated by: Army Corps of Engineers, Bureau of Reclamation, National Wild and Scenic River, National Wildlife Refuge, Public Domain Land, Wilderness, Wilderness Study Area, Wildlife Management Area, Bureau of Indian Affairs, Bureau of Land Management, Department of Justice, Forest Service, Fish and Wildlife Service, National Park Service.

Date of Government Version: 12/31/2005
Date Data Arrived at EDR: 02/06/2006
Date Made Active in Reports: 01/11/2007
Number of Days to Update: 339

Source: U.S. Geological Survey
Telephone: 888-275-8747
Last EDR Contact: 07/13/2018
Next Scheduled EDR Contact: 10/22/2018
Data Release Frequency: N/A

SCRD DRYCLEANERS: State Coalition for Remediation of Drycleaners Listing

The State Coalition for Remediation of Drycleaners was established in 1998, with support from the U.S. EPA Office of Superfund Remediation and Technology Innovation. It is comprised of representatives of states with established drycleaner remediation programs. Currently the member states are Alabama, Connecticut, Florida, Illinois, Kansas, Minnesota, Missouri, North Carolina, Oregon, South Carolina, Tennessee, Texas, and Wisconsin.

Date of Government Version: 01/01/2017
Date Data Arrived at EDR: 02/03/2017
Date Made Active in Reports: 04/07/2017
Number of Days to Update: 63
Source: Environmental Protection Agency
Telephone: 615-532-8599
Last EDR Contact: 08/17/2018
Next Scheduled EDR Contact: 11/26/2018
Data Release Frequency: Varies

US FIN ASSUR: Financial Assurance Information

All owners and operators of facilities that treat, store, or dispose of hazardous waste are required to provide proof that they will have sufficient funds to pay for the clean up, closure, and post-closure care of their facilities.

Date of Government Version: 05/31/2018
Date Data Arrived at EDR: 06/27/2018
Date Made Active in Reports: 10/05/2018
Number of Days to Update: 100
Source: Environmental Protection Agency
Telephone: 202-566-1917
Last EDR Contact: 09/25/2018
Next Scheduled EDR Contact: 01/07/2019
Data Release Frequency: Quarterly

EPA WATCH LIST: EPA WATCH LIST

EPA maintains a "Watch List" to facilitate dialogue between EPA, state and local environmental agencies on enforcement matters relating to facilities with alleged violations identified as either significant or high priority. Being on the Watch List does not mean that the facility has actually violated the law only that an investigation by EPA or a state or local environmental agency has led those organizations to allege that an unproven violation has in fact occurred. Being on the Watch List does not represent a higher level of concern regarding the alleged violations that were detected, but instead indicates cases requiring additional dialogue between EPA, state and local agencies - primarily because of the length of time the alleged violation has gone unaddressed or unresolved.

Date of Government Version: 08/30/2013
Date Data Arrived at EDR: 03/21/2014
Date Made Active in Reports: 06/17/2014
Number of Days to Update: 88
Source: Environmental Protection Agency
Telephone: 617-520-3000
Last EDR Contact: 08/03/2018
Next Scheduled EDR Contact: 11/19/2018
Data Release Frequency: Quarterly

2020 COR ACTION: 2020 Corrective Action Program List

The EPA has set ambitious goals for the RCRA Corrective Action program by creating the 2020 Corrective Action Universe. This RCRA cleanup baseline includes facilities expected to need corrective action. The 2020 universe contains a wide variety of sites. Some properties are heavily contaminated while others were contaminated but have since been cleaned up. Still others have not been fully investigated yet, and may require little or no remediation. Inclusion in the 2020 Universe does not necessarily imply failure on the part of a facility to meet its RCRA obligations.

Date of Government Version: 09/30/2017
Date Data Arrived at EDR: 05/08/2018
Date Made Active in Reports: 07/20/2018
Number of Days to Update: 73
Source: Environmental Protection Agency
Telephone: 703-308-4044
Last EDR Contact: 08/10/2018
Next Scheduled EDR Contact: 11/19/2018
Data Release Frequency: Varies

TSCA: Toxic Substances Control Act

Toxic Substances Control Act. TSCA identifies manufacturers and importers of chemical substances included on the TSCA Chemical Substance Inventory list. It includes data on the production volume of these substances by plant site.

Date of Government Version: 12/31/2016
Date Data Arrived at EDR: 06/21/2017
Date Made Active in Reports: 01/05/2018
Number of Days to Update: 198
Source: EPA
Telephone: 202-260-5521
Last EDR Contact: 09/21/2018
Next Scheduled EDR Contact: 12/31/2018
Data Release Frequency: Every 4 Years

TRIS: Toxic Chemical Release Inventory System

Toxic Release Inventory System. TRIS identifies facilities which release toxic chemicals to the air, water and land in reportable quantities under SARA Title III Section 313.

Date of Government Version: 12/31/2016
Date Data Arrived at EDR: 01/10/2018
Date Made Active in Reports: 01/12/2018
Number of Days to Update: 2

Source: EPA
Telephone: 202-566-0250
Last EDR Contact: 08/24/2018
Next Scheduled EDR Contact: 12/03/2018
Data Release Frequency: Annually

SSTS: Section 7 Tracking Systems

Section 7 of the Federal Insecticide, Fungicide and Rodenticide Act, as amended (92 Stat. 829) requires all registered pesticide-producing establishments to submit a report to the Environmental Protection Agency by March 1st each year. Each establishment must report the types and amounts of pesticides, active ingredients and devices being produced, and those having been produced and sold or distributed in the past year.

Date of Government Version: 12/31/2009
Date Data Arrived at EDR: 12/10/2010
Date Made Active in Reports: 02/25/2011
Number of Days to Update: 77

Source: EPA
Telephone: 202-564-4203
Last EDR Contact: 07/27/2018
Next Scheduled EDR Contact: 11/05/2018
Data Release Frequency: Annually

ROD: Records Of Decision

Record of Decision. ROD documents mandate a permanent remedy at an NPL (Superfund) site containing technical and health information to aid in the cleanup.

Date of Government Version: 07/17/2018
Date Data Arrived at EDR: 08/09/2018
Date Made Active in Reports: 10/05/2018
Number of Days to Update: 57

Source: EPA
Telephone: 703-416-0223
Last EDR Contact: 10/04/2018
Next Scheduled EDR Contact: 12/17/2018
Data Release Frequency: Annually

RMP: Risk Management Plans

When Congress passed the Clean Air Act Amendments of 1990, it required EPA to publish regulations and guidance for chemical accident prevention at facilities using extremely hazardous substances. The Risk Management Program Rule (RMP Rule) was written to implement Section 112(r) of these amendments. The rule, which built upon existing industry codes and standards, requires companies of all sizes that use certain flammable and toxic substances to develop a Risk Management Program, which includes a(n): Hazard assessment that details the potential effects of an accidental release, an accident history of the last five years, and an evaluation of worst-case and alternative accidental releases; Prevention program that includes safety precautions and maintenance, monitoring, and employee training measures; and Emergency response program that spells out emergency health care, employee training measures and procedures for informing the public and response agencies (e.g the fire department) should an accident occur.

Date of Government Version: 08/01/2018
Date Data Arrived at EDR: 08/22/2018
Date Made Active in Reports: 10/05/2018
Number of Days to Update: 44

Source: Environmental Protection Agency
Telephone: 202-564-8600
Last EDR Contact: 07/20/2018
Next Scheduled EDR Contact: 11/05/2018
Data Release Frequency: Varies

RAATS: RCRA Administrative Action Tracking System

RCRA Administration Action Tracking System. RAATS contains records based on enforcement actions issued under RCRA pertaining to major violators and includes administrative and civil actions brought by the EPA. For administration actions after September 30, 1995, data entry in the RAATS database was discontinued. EPA will retain a copy of the database for historical records. It was necessary to terminate RAATS because a decrease in agency resources made it impossible to continue to update the information contained in the database.

Date of Government Version: 04/17/1995
Date Data Arrived at EDR: 07/03/1995
Date Made Active in Reports: 08/07/1995
Number of Days to Update: 35

Source: EPA
Telephone: 202-564-4104
Last EDR Contact: 06/02/2008
Next Scheduled EDR Contact: 09/01/2008
Data Release Frequency: No Update Planned

PRP: Potentially Responsible Parties
A listing of verified Potentially Responsible Parties

Date of Government Version: 10/25/2013
Date Data Arrived at EDR: 10/17/2014
Date Made Active in Reports: 10/20/2014
Number of Days to Update: 3
Source: EPA
Telephone: 202-564-6023
Last EDR Contact: 10/04/2018
Next Scheduled EDR Contact: 11/19/2018
Data Release Frequency: Quarterly

PADS: PCB Activity Database System
PCB Activity Database. PADS Identifies generators, transporters, commercial storers and/or brokers and disposers of PCB's who are required to notify the EPA of such activities.

Date of Government Version: 06/01/2017
Date Data Arrived at EDR: 06/09/2017
Date Made Active in Reports: 10/13/2017
Number of Days to Update: 126
Source: EPA
Telephone: 202-566-0500
Last EDR Contact: 07/13/2018
Next Scheduled EDR Contact: 10/22/2018
Data Release Frequency: Annually

ICIS: Integrated Compliance Information System
The Integrated Compliance Information System (ICIS) supports the information needs of the national enforcement and compliance program as well as the unique needs of the National Pollutant Discharge Elimination System (NPDES) program.

Date of Government Version: 11/18/2016
Date Data Arrived at EDR: 11/23/2016
Date Made Active in Reports: 02/10/2017
Number of Days to Update: 79
Source: Environmental Protection Agency
Telephone: 202-564-2501
Last EDR Contact: 10/09/2018
Next Scheduled EDR Contact: 01/21/2019
Data Release Frequency: Quarterly

FTTS: FIFRA/ TSCA Tracking System - FIFRA (Federal Insecticide, Fungicide, & Rodenticide Act)/TSCA (Toxic Substances Control Act)
FTTS tracks administrative cases and pesticide enforcement actions and compliance activities related to FIFRA, TSCA and EPCRA (Emergency Planning and Community Right-to-Know Act). To maintain currency, EDR contacts the Agency on a quarterly basis.

Date of Government Version: 04/09/2009
Date Data Arrived at EDR: 04/16/2009
Date Made Active in Reports: 05/11/2009
Number of Days to Update: 25
Source: EPA/Office of Prevention, Pesticides and Toxic Substances
Telephone: 202-566-1667
Last EDR Contact: 08/18/2017
Next Scheduled EDR Contact: 12/04/2017
Data Release Frequency: Quarterly

FTTS INSP: FIFRA/ TSCA Tracking System - FIFRA (Federal Insecticide, Fungicide, & Rodenticide Act)/TSCA (Toxic Substances Control Act)
A listing of FIFRA/TSCA Tracking System (FTTS) inspections and enforcements.

Date of Government Version: 04/09/2009
Date Data Arrived at EDR: 04/16/2009
Date Made Active in Reports: 05/11/2009
Number of Days to Update: 25
Source: EPA
Telephone: 202-566-1667
Last EDR Contact: 08/18/2017
Next Scheduled EDR Contact: 12/04/2017
Data Release Frequency: Quarterly

MLTS: Material Licensing Tracking System
MLTS is maintained by the Nuclear Regulatory Commission and contains a list of approximately 8,100 sites which possess or use radioactive materials and which are subject to NRC licensing requirements. To maintain currency, EDR contacts the Agency on a quarterly basis.

Date of Government Version: 08/30/2016
Date Data Arrived at EDR: 09/08/2016
Date Made Active in Reports: 10/21/2016
Number of Days to Update: 43
Source: Nuclear Regulatory Commission
Telephone: 301-415-7169
Last EDR Contact: 09/28/2018
Next Scheduled EDR Contact: 11/05/2018
Data Release Frequency: Quarterly

COAL ASH DOE: Steam-Electric Plant Operation Data
A listing of power plants that store ash in surface ponds.

Date of Government Version: 12/31/2005
Date Data Arrived at EDR: 08/07/2009
Date Made Active in Reports: 10/22/2009
Number of Days to Update: 76
Source: Department of Energy
Telephone: 202-586-8719
Last EDR Contact: 09/07/2018
Next Scheduled EDR Contact: 12/17/2018
Data Release Frequency: Varies

COAL ASH EPA: Coal Combustion Residues Surface Impoundments List
A listing of coal combustion residues surface impoundments with high hazard potential ratings.

Date of Government Version: 07/01/2014
Date Data Arrived at EDR: 09/10/2014
Date Made Active in Reports: 10/20/2014
Number of Days to Update: 40
Source: Environmental Protection Agency
Telephone: N/A
Last EDR Contact: 09/04/2018
Next Scheduled EDR Contact: 12/17/2018
Data Release Frequency: Varies

PCB TRANSFORMER: PCB Transformer Registration Database
The database of PCB transformer registrations that includes all PCB registration submittals.

Date of Government Version: 05/24/2017
Date Data Arrived at EDR: 11/30/2017
Date Made Active in Reports: 12/15/2017
Number of Days to Update: 15
Source: Environmental Protection Agency
Telephone: 202-566-0517
Last EDR Contact: 07/27/2018
Next Scheduled EDR Contact: 11/05/2018
Data Release Frequency: Varies

RADINFO: Radiation Information Database
The Radiation Information Database (RADINFO) contains information about facilities that are regulated by U.S. Environmental Protection Agency (EPA) regulations for radiation and radioactivity.

Date of Government Version: 07/02/2018
Date Data Arrived at EDR: 07/05/2018
Date Made Active in Reports: 10/05/2018
Number of Days to Update: 92
Source: Environmental Protection Agency
Telephone: 202-343-9775
Last EDR Contact: 10/03/2018
Next Scheduled EDR Contact: 01/14/2019
Data Release Frequency: Quarterly

HIST FTTS: FIFRA/TSCA Tracking System Administrative Case Listing
A complete administrative case listing from the FIFRA/TSCA Tracking System (FTTS) for all ten EPA regions. The information was obtained from the National Compliance Database (NCDB). NCDB supports the implementation of FIFRA (Federal Insecticide, Fungicide, and Rodenticide Act) and TSCA (Toxic Substances Control Act). Some EPA regions are now closing out records. Because of that, and the fact that some EPA regions are not providing EPA Headquarters with updated records, it was decided to create a HIST FTTS database. It included records that may not be included in the newer FTTS database updates. This database is no longer updated.

Date of Government Version: 10/19/2006
Date Data Arrived at EDR: 03/01/2007
Date Made Active in Reports: 04/10/2007
Number of Days to Update: 40
Source: Environmental Protection Agency
Telephone: 202-564-2501
Last EDR Contact: 12/17/2007
Next Scheduled EDR Contact: 03/17/2008
Data Release Frequency: No Update Planned

HIST FTTS INSP: FIFRA/TSCA Tracking System Inspection & Enforcement Case Listing
A complete inspection and enforcement case listing from the FIFRA/TSCA Tracking System (FTTS) for all ten EPA regions. The information was obtained from the National Compliance Database (NCDB). NCDB supports the implementation of FIFRA (Federal Insecticide, Fungicide, and Rodenticide Act) and TSCA (Toxic Substances Control Act). Some EPA regions are now closing out records. Because of that, and the fact that some EPA regions are not providing EPA Headquarters with updated records, it was decided to create a HIST FTTS database. It included records that may not be included in the newer FTTS database updates. This database is no longer updated.

Date of Government Version: 10/19/2006
Date Data Arrived at EDR: 03/01/2007
Date Made Active in Reports: 04/10/2007
Number of Days to Update: 40

Source: Environmental Protection Agency
Telephone: 202-564-2501
Last EDR Contact: 12/17/2008
Next Scheduled EDR Contact: 03/17/2008
Data Release Frequency: No Update Planned

DOT OPS: Incident and Accident Data

Department of Transporation, Office of Pipeline Safety Incident and Accident data.

Date of Government Version: 07/31/2012
Date Data Arrived at EDR: 08/07/2012
Date Made Active in Reports: 09/18/2012
Number of Days to Update: 42

Source: Department of Transporation, Office of Pipeline Safety
Telephone: 202-366-4595
Last EDR Contact: 08/09/2018
Next Scheduled EDR Contact: 11/12/2018
Data Release Frequency: Varies

CONSENT: Superfund (CERCLA) Consent Decrees

Major legal settlements that establish responsibility and standards for cleanup at NPL (Superfund) sites. Released periodically by United States District Courts after settlement by parties to litigation matters.

Date of Government Version: 06/30/2018
Date Data Arrived at EDR: 07/17/2018
Date Made Active in Reports: 10/05/2018
Number of Days to Update: 80

Source: Department of Justice, Consent Decree Library
Telephone: Varies
Last EDR Contact: 10/01/2018
Next Scheduled EDR Contact: 12/31/2018
Data Release Frequency: Varies

BRS: Biennial Reporting System

The Biennial Reporting System is a national system administered by the EPA that collects data on the generation and management of hazardous waste. BRS captures detailed data from two groups: Large Quantity Generators (LQG) and Treatment, Storage, and Disposal Facilities.

Date of Government Version: 12/31/2015
Date Data Arrived at EDR: 02/22/2017
Date Made Active in Reports: 09/28/2017
Number of Days to Update: 218

Source: EPA/NTIS
Telephone: 800-424-9346
Last EDR Contact: 08/24/2018
Next Scheduled EDR Contact: 12/03/2018
Data Release Frequency: Biennially

INDIAN RESERV: Indian Reservations

This map layer portrays Indian administered lands of the United States that have any area equal to or greater than 640 acres.

Date of Government Version: 12/31/2014
Date Data Arrived at EDR: 07/14/2015
Date Made Active in Reports: 01/10/2017
Number of Days to Update: 546

Source: USGS
Telephone: 202-208-3710
Last EDR Contact: 10/09/2018
Next Scheduled EDR Contact: 01/21/2019
Data Release Frequency: Semi-Annually

FUSRAP: Formerly Utilized Sites Remedial Action Program

DOE established the Formerly Utilized Sites Remedial Action Program (FUSRAP) in 1974 to remediate sites where radioactive contamination remained from Manhattan Project and early U.S. Atomic Energy Commission (AEC) operations.

Date of Government Version: 08/08/2017
Date Data Arrived at EDR: 09/11/2018
Date Made Active in Reports: 09/14/2018
Number of Days to Update: 3

Source: Department of Energy
Telephone: 202-586-3559
Last EDR Contact: 09/11/2018
Next Scheduled EDR Contact: 11/19/2018
Data Release Frequency: Varies

UMTRA: Uranium Mill Tailings Sites

Uranium ore was mined by private companies for federal government use in national defense programs. When the mills shut down, large piles of the sand-like material (mill tailings) remain after uranium has been extracted from the ore. Levels of human exposure to radioactive materials from the piles are low; however, in some cases tailings were used as construction materials before the potential health hazards of the tailings were recognized.

Date of Government Version: 06/23/2017
Date Data Arrived at EDR: 10/11/2017
Date Made Active in Reports: 11/03/2017
Number of Days to Update: 23

Source: Department of Energy
Telephone: 505-845-0011
Last EDR Contact: 08/20/2018
Next Scheduled EDR Contact: 12/03/2018
Data Release Frequency: Varies

LEAD SMELTER 1: Lead Smelter Sites

A listing of former lead smelter site locations.

Date of Government Version: 07/17/2018
Date Data Arrived at EDR: 08/09/2018
Date Made Active in Reports: 10/05/2018
Number of Days to Update: 57

Source: Environmental Protection Agency
Telephone: 703-603-8787
Last EDR Contact: 10/04/2018
Next Scheduled EDR Contact: 01/14/2019
Data Release Frequency: Varies

LEAD SMELTER 2: Lead Smelter Sites

A list of several hundred sites in the U.S. where secondary lead smelting was done from 1931and 1964. These sites may pose a threat to public health through ingestion or inhalation of contaminated soil or dust

Date of Government Version: 04/05/2001
Date Data Arrived at EDR: 10/27/2010
Date Made Active in Reports: 12/02/2010
Number of Days to Update: 36

Source: American Journal of Public Health
Telephone: 703-305-6451
Last EDR Contact: 12/02/2009
Next Scheduled EDR Contact: N/A
Data Release Frequency: No Update Planned

US AIRS (AFS): Aerometric Information Retrieval System Facility Subsystem (AFS)

The database is a sub-system of Aerometric Information Retrieval System (AIRS). AFS contains compliance data on air pollution point sources regulated by the U.S. EPA and/or state and local air regulatory agencies. This information comes from source reports by various stationary sources of air pollution, such as electric power plants, steel mills, factories, and universities, and provides information about the air pollutants they produce. Action, air program, air program pollutant, and general level plant data. It is used to track emissions and compliance data from industrial plants.

Date of Government Version: 10/12/2016
Date Data Arrived at EDR: 10/26/2016
Date Made Active in Reports: 02/03/2017
Number of Days to Update: 100

Source: EPA
Telephone: 202-564-2496
Last EDR Contact: 09/26/2017
Next Scheduled EDR Contact: 01/08/2018
Data Release Frequency: Annually

US AIRS MINOR: Air Facility System Data

A listing of minor source facilities.

Date of Government Version: 10/12/2016
Date Data Arrived at EDR: 10/26/2016
Date Made Active in Reports: 02/03/2017
Number of Days to Update: 100

Source: EPA
Telephone: 202-564-2496
Last EDR Contact: 09/26/2017
Next Scheduled EDR Contact: 01/08/2018
Data Release Frequency: Annually

US MINES: Mines Master Index File

Contains all mine identification numbers issued for mines active or opened since 1971. The data also includes violation information.

Date of Government Version: 08/01/2018
Date Data Arrived at EDR: 08/29/2018
Date Made Active in Reports: 10/05/2018
Number of Days to Update: 37

Source: Department of Labor, Mine Safety and Health Administration
Telephone: 303-231-5959
Last EDR Contact: 08/29/2018
Next Scheduled EDR Contact: 12/10/2018
Data Release Frequency: Semi-Annually

US MINES 2: Ferrous and Nonferrous Metal Mines Database Listing

This map layer includes ferrous (ferrous metal mines are facilities that extract ferrous metals, such as iron ore or molybdenum) and nonferrous (Nonferrous metal mines are facilities that extract nonferrous metals, such as gold, silver, copper, zinc, and lead) metal mines in the United States.

Date of Government Version: 12/05/2005
Date Data Arrived at EDR: 02/29/2008
Date Made Active in Reports: 04/18/2008
Number of Days to Update: 49

Source: USGS
Telephone: 703-648-7709
Last EDR Contact: 08/31/2018
Next Scheduled EDR Contact: 12/10/2018
Data Release Frequency: Varies

US MINES 3: Active Mines & Mineral Plants Database Listing

Active Mines and Mineral Processing Plant operations for commodities monitored by the Minerals Information Team of the USGS.

Date of Government Version: 04/14/2011
Date Data Arrived at EDR: 06/08/2011
Date Made Active in Reports: 09/13/2011
Number of Days to Update: 97

Source: USGS
Telephone: 703-648-7709
Last EDR Contact: 08/31/2018
Next Scheduled EDR Contact: 12/10/2018
Data Release Frequency: Varies

ABANDONED MINES: Abandoned Mines

An inventory of land and water impacted by past mining (primarily coal mining) is maintained by OSMRE to provide information needed to implement the Surface Mining Control and Reclamation Act of 1977 (SMCRA). The inventory contains information on the location, type, and extent of AML impacts, as well as, information on the cost associated with the reclamation of those problems. The inventory is based upon field surveys by State, Tribal, and OSMRE program officials. It is dynamic to the extent that it is modified as new problems are identified and existing problems are reclaimed.

Date of Government Version: 09/10/2018
Date Data Arrived at EDR: 09/11/2018
Date Made Active in Reports: 09/14/2018
Number of Days to Update: 3

Source: Department of Interior
Telephone: 202-208-2609
Last EDR Contact: 09/10/2018
Next Scheduled EDR Contact: 12/24/2018
Data Release Frequency: Quarterly

FINDS: Facility Index System/Facility Registry System

Facility Index System. FINDS contains both facility information and 'pointers' to other sources that contain more detail. EDR includes the following FINDS databases in this report: PCS (Permit Compliance System), AIRS (Aerometric Information Retrieval System), DOCKET (Enforcement Docket used to manage and track information on civil judicial enforcement cases for all environmental statutes), FURS (Federal Underground Injection Control), C-DOCKET (Criminal Docket System used to track criminal enforcement actions for all environmental statutes), FFIS (Federal Facilities Information System), STATE (State Environmental Laws and Statutes), and PADS (PCB Activity Data System).

Date of Government Version: 08/07/2018
Date Data Arrived at EDR: 09/05/2018
Date Made Active in Reports: 10/05/2018
Number of Days to Update: 30

Source: EPA
Telephone: (415) 947-8000
Last EDR Contact: 09/18/2018
Next Scheduled EDR Contact: 12/17/2018
Data Release Frequency: Quarterly

UXO: Unexploded Ordnance Sites

A listing of unexploded ordnance site locations

Date of Government Version: 09/30/2017
Date Data Arrived at EDR: 06/19/2018
Date Made Active in Reports: 09/14/2018
Number of Days to Update: 87

Source: Department of Defense
Telephone: 703-704-1564
Last EDR Contact: 07/13/2018
Next Scheduled EDR Contact: 10/29/2018
Data Release Frequency: Varies

ECHO: Enforcement & Compliance History Information

ECHO provides integrated compliance and enforcement information for about 800,000 regulated facilities nationwide.

Date of Government Version: 09/02/2018
Date Data Arrived at EDR: 09/05/2018
Date Made Active in Reports: 09/14/2018
Number of Days to Update: 9

Source: Environmental Protection Agency
Telephone: 202-564-2280
Last EDR Contact: 09/05/2018
Next Scheduled EDR Contact: 12/17/2018
Data Release Frequency: Quarterly

DOCKET HWC: Hazardous Waste Compliance Docket Listing
A complete list of the Federal Agency Hazardous Waste Compliance Docket Facilities.

Date of Government Version: 05/31/2018
Date Data Arrived at EDR: 07/26/2018
Date Made Active in Reports: 10/05/2018
Number of Days to Update: 71
Source: Environmental Protection Agency
Telephone: 202-564-0527
Last EDR Contact: 08/31/2018
Next Scheduled EDR Contact: 12/10/2018
Data Release Frequency: Varies

FUELS PROGRAM: EPA Fuels Program Registered Listing
This listing includes facilities that are registered under the Part 80 (Code of Federal Regulations) EPA Fuels Programs. All companies now are required to submit new and updated registrations.

Date of Government Version: 08/22/2018
Date Data Arrived at EDR: 08/22/2018
Date Made Active in Reports: 10/05/2018
Number of Days to Update: 44
Source: EPA
Telephone: 800-385-6164
Last EDR Contact: 08/22/2018
Next Scheduled EDR Contact: 12/03/2018
Data Release Frequency: Quarterly

CA BOND EXP. PLAN: Bond Expenditure Plan
Department of Health Services developed a site-specific expenditure plan as the basis for an appropriation of Hazardous Substance Cleanup Bond Act funds. It is not updated.

Date of Government Version: 01/01/1989
Date Data Arrived at EDR: 07/27/1994
Date Made Active in Reports: 08/02/1994
Number of Days to Update: 6
Source: Department of Health Services
Telephone: 916-255-2118
Last EDR Contact: 05/31/1994
Next Scheduled EDR Contact: N/A
Data Release Frequency: No Update Planned

CORTESE: "Cortese" Hazardous Waste & Substances Sites List
The sites for the list are designated by the State Water Resource Control Board (LUST), the Integrated Waste Board (SWF/LS), and the Department of Toxic Substances Control (Cal-Sites).

Date of Government Version: 06/25/2018
Date Data Arrived at EDR: 06/27/2018
Date Made Active in Reports: 08/06/2018
Number of Days to Update: 40
Source: CAL EPA/Office of Emergency Information
Telephone: 916-323-3400
Last EDR Contact: 09/25/2018
Next Scheduled EDR Contact: 01/07/2019
Data Release Frequency: Quarterly

CUPA LIVERMORE-PLEASANTON: CUPA Facility Listing
list of facilities associated with the various CUPA programs in Livermore-Pleasanton

Date of Government Version: 04/03/2018
Date Data Arrived at EDR: 05/07/2018
Date Made Active in Reports: 06/15/2018
Number of Days to Update: 39
Source: Livermore-Pleasanton Fire Department
Telephone: 925-454-2361
Last EDR Contact: 08/24/2018
Next Scheduled EDR Contact: 11/26/2018
Data Release Frequency: Varies

CUPA SAN FRANCISCO CO: CUPA Facility Listing
Cupa facilities

Date of Government Version: 09/11/2018
Date Data Arrived at EDR: 09/12/2018
Date Made Active in Reports: 09/19/2018
Number of Days to Update: 7
Source: San Francisco County Department of Environmental Health
Telephone: 415-252-3896
Last EDR Contact: 08/01/2018
Next Scheduled EDR Contact: 11/19/2018
Data Release Frequency: Varies

DRYCLEANERS: Cleaner Facilities
A list of drycleaner related facilities that have EPA ID numbers. These are facilities with certain SIC codes: power laundries, family and commercial; garment pressing and cleaner's agents; linen supply; coin-operated laundries and cleaning; drycleaning plants, except rugs; carpet and upholster cleaning; industrial launderers; laundry and garment services.

Date of Government Version: 05/31/2018
Date Data Arrived at EDR: 06/20/2018
Date Made Active in Reports: 08/06/2018
Number of Days to Update: 47

Source: Department of Toxic Substance Control
Telephone: 916-327-4498
Last EDR Contact: 08/29/2018
Next Scheduled EDR Contact: 12/17/2018
Data Release Frequency: Annually

DRYCLEAN SOUTH COAST: South Coast Air Quality Management District Drycleaner Listing
A listing of dry cleaners in the South Coast Air Quality Management District

Date of Government Version: 08/24/2018
Date Data Arrived at EDR: 08/30/2018
Date Made Active in Reports: 10/01/2018
Number of Days to Update: 32

Source: South Coast Air Quality Management District
Telephone: 909-396-3211
Last EDR Contact: 10/05/2018
Next Scheduled EDR Contact: 12/10/2018
Data Release Frequency: Varies

DRYCLEAN AVAQMD: Antelope Valley Air Quality Management District Drycleaner Listing
A listing of dry cleaners in the Antelope Valley Air Quality Management District.

Date of Government Version: 06/25/2018
Date Data Arrived at EDR: 06/28/2018
Date Made Active in Reports: 08/06/2018
Number of Days to Update: 39

Source: Antelope Valley Air Quality Management District
Telephone: 661-723-8070
Last EDR Contact: 10/01/2018
Next Scheduled EDR Contact: 12/17/2018
Data Release Frequency: Varies

EMI: Emissions Inventory Data
Toxics and criteria pollutant emissions data collected by the ARB and local air pollution agencies.

Date of Government Version: 12/31/2017
Date Data Arrived at EDR: 06/20/2018
Date Made Active in Reports: 08/06/2018
Number of Days to Update: 47

Source: California Air Resources Board
Telephone: 916-322-2990
Last EDR Contact: 09/21/2018
Next Scheduled EDR Contact: 12/31/2018
Data Release Frequency: Varies

ENF: Enforcement Action Listing
A listing of Water Board Enforcement Actions. Formal is everything except Oral/Verbal Communication, Notice of Violation, Expedited Payment Letter, and Staff Enforcement Letter.

Date of Government Version: 08/01/2018
Date Data Arrived at EDR: 08/02/2018
Date Made Active in Reports: 09/07/2018
Number of Days to Update: 36

Source: State Water Resoruces Control Board
Telephone: 916-445-9379
Last EDR Contact: 08/01/2018
Next Scheduled EDR Contact: 11/05/2018
Data Release Frequency: Varies

Financial Assurance 1: Financial Assurance Information Listing
Financial Assurance information

Date of Government Version: 07/17/2018
Date Data Arrived at EDR: 07/24/2018
Date Made Active in Reports: 09/10/2018
Number of Days to Update: 48

Source: Department of Toxic Substances Control
Telephone: 916-255-3628
Last EDR Contact: 07/17/2018
Next Scheduled EDR Contact: 11/05/2018
Data Release Frequency: Varies

Financial Assurance 2: Financial Assurance Information Listing
A listing of financial assurance information for solid waste facilities. Financial assurance is intended to ensure that resources are available to pay for the cost of closure, post-closure care, and corrective measures if the owner or operator of a regulated facility is unable or unwilling to pay.

Date of Government Version: 08/14/2018
Date Data Arrived at EDR: 08/16/2018
Date Made Active in Reports: 09/10/2018
Number of Days to Update: 25

Source: California Integrated Waste Management Board
Telephone: 916-341-6066
Last EDR Contact: 08/07/2018
Next Scheduled EDR Contact: 11/26/2018
Data Release Frequency: Varies

HAZNET: Facility and Manifest Data

Facility and Manifest Data. The data is extracted from the copies of hazardous waste manifests received each year by the DTSC. The annual volume of manifests is typically 700,000 - 1,000,000 annually, representing approximately 350,000 - 500,000 shipments. Data are from the manifests submitted without correction, and therefore many contain some invalid values for data elements such as generator ID, TSD ID, waste category, and disposal method. This database begins with calendar year 1993.

Date of Government Version: 12/31/2016
Date Data Arrived at EDR: 07/12/2017
Date Made Active in Reports: 10/17/2017
Number of Days to Update: 97

Source: California Environmental Protection Agency
Telephone: 916-255-1136
Last EDR Contact: 07/13/2018
Next Scheduled EDR Contact: 10/22/2018
Data Release Frequency: Annually

ICE: ICE

Contains data pertaining to the Permitted Facilities with Inspections / Enforcements sites tracked in Envirostor.

Date of Government Version: 08/20/2018
Date Data Arrived at EDR: 08/21/2018
Date Made Active in Reports: 09/10/2018
Number of Days to Update: 20

Source: Department of Toxic Subsances Control
Telephone: 877-786-9427
Last EDR Contact: 08/21/2018
Next Scheduled EDR Contact: 12/03/2018
Data Release Frequency: Quarterly

HIST CORTESE: Hazardous Waste & Substance Site List

The sites for the list are designated by the State Water Resource Control Board [LUST], the Integrated Waste Board [SWF/LS], and the Department of Toxic Substances Control [CALSITES]. This listing is no longer updated by the state agency.

Date of Government Version: 04/01/2001
Date Data Arrived at EDR: 01/22/2009
Date Made Active in Reports: 04/08/2009
Number of Days to Update: 76

Source: Department of Toxic Substances Control
Telephone: 916-323-3400
Last EDR Contact: 01/22/2009
Next Scheduled EDR Contact: N/A
Data Release Frequency: No Update Planned

HWP: EnviroStor Permitted Facilities Listing

Detailed information on permitted hazardous waste facilities and corrective action ("cleanups") tracked in EnviroStor.

Date of Government Version: 08/20/2018
Date Data Arrived at EDR: 08/21/2018
Date Made Active in Reports: 09/10/2018
Number of Days to Update: 20

Source: Department of Toxic Substances Control
Telephone: 916-323-3400
Last EDR Contact: 08/21/2018
Next Scheduled EDR Contact: 12/03/2018
Data Release Frequency: Quarterly

HWT: Registered Hazardous Waste Transporter Database

A listing of hazardous waste transporters. In California, unless specifically exempted, it is unlawful for any person to transport hazardous wastes unless the person holds a valid registration issued by DTSC. A hazardous waste transporter registration is valid for one year and is assigned a unique registration number.

Date of Government Version: 07/09/2018
Date Data Arrived at EDR: 07/11/2018
Date Made Active in Reports: 08/24/2018
Number of Days to Update: 44

Source: Department of Toxic Substances Control
Telephone: 916-440-7145
Last EDR Contact: 07/11/2018
Next Scheduled EDR Contact: 10/22/2018
Data Release Frequency: Quarterly

MINES: Mines Site Location Listing

A listing of mine site locations from the Office of Mine Reclamation.

Date of Government Version: 09/10/2018
Date Data Arrived at EDR: 09/12/2018
Date Made Active in Reports: 10/09/2018
Number of Days to Update: 27

Source: Department of Conservation
Telephone: 916-322-1080
Last EDR Contact: 09/12/2018
Next Scheduled EDR Contact: 12/24/2018
Data Release Frequency: Quarterly

MWMP: Medical Waste Management Program Listing

The Medical Waste Management Program (MWMP) ensures the proper handling and disposal of medical waste by permitting and inspecting medical waste Offsite Treatment Facilities (PDF) and Transfer Stations (PDF) throughout the state. MWMP also oversees all Medical Waste Transporters.

Date of Government Version: 08/28/2018
Date Data Arrived at EDR: 09/05/2018
Date Made Active in Reports: 10/03/2018
Number of Days to Update: 28

Source: Department of Public Health
Telephone: 916-558-1784
Last EDR Contact: 09/05/2018
Next Scheduled EDR Contact: 12/17/2018
Data Release Frequency: Varies

NPDES: NPDES Permits Listing

A listing of NPDES permits, including stormwater.

Date of Government Version: 08/09/2018
Date Data Arrived at EDR: 08/10/2018
Date Made Active in Reports: 09/10/2018
Number of Days to Update: 31

Source: State Water Resources Control Board
Telephone: 916-445-9379
Last EDR Contact: 08/10/2018
Next Scheduled EDR Contact: 11/26/2018
Data Release Frequency: Quarterly

PEST LIC: Pesticide Regulation Licenses Listing

A listing of licenses and certificates issued by the Department of Pesticide Regulation. The DPR issues licenses and/or certificates to: Persons and businesses that apply or sell pesticides; Pest control dealers and brokers; Persons who advise on agricultural pesticide applications.

Date of Government Version: 09/04/2018
Date Data Arrived at EDR: 09/05/2018
Date Made Active in Reports: 10/03/2018
Number of Days to Update: 28

Source: Department of Pesticide Regulation
Telephone: 916-445-4038
Last EDR Contact: 09/05/2018
Next Scheduled EDR Contact: 12/17/2018
Data Release Frequency: Quarterly

PROC: Certified Processors Database

A listing of certified processors.

Date of Government Version: 06/11/2018
Date Data Arrived at EDR: 06/13/2018
Date Made Active in Reports: 08/06/2018
Number of Days to Update: 54

Source: Department of Conservation
Telephone: 916-323-3836
Last EDR Contact: 09/12/2018
Next Scheduled EDR Contact: 12/24/2018
Data Release Frequency: Quarterly

NOTIFY 65: Proposition 65 Records

Listings of all Proposition 65 incidents reported to counties by the State Water Resources Control Board and the Regional Water Quality Control Board. This database is no longer updated by the reporting agency.

Date of Government Version: 06/18/2018
Date Data Arrived at EDR: 06/20/2018
Date Made Active in Reports: 08/06/2018
Number of Days to Update: 47

Source: State Water Resources Control Board
Telephone: 916-445-3846
Last EDR Contact: 09/17/2018
Next Scheduled EDR Contact: 12/31/2018
Data Release Frequency: No Update Planned

UIC: UIC Listing

A listing of wells identified as underground injection wells, in the California Oil and Gas Wells database.

Date of Government Version: 04/27/2018
Date Data Arrived at EDR: 06/13/2018
Date Made Active in Reports: 07/17/2018
Number of Days to Update: 34

Source: Deaprtment of Conservation
Telephone: 916-445-2408
Last EDR Contact: 09/13/2018
Next Scheduled EDR Contact: 12/24/2018
Data Release Frequency: Varies

WASTEWATER PITS: Oil Wastewater Pits Listing

Water officials discovered that oil producers have been dumping chemical-laden wastewater into hundreds of unlined pits that are operating without proper permits. Inspections completed by the Central Valley Regional Water Quality Control Board revealed the existence of previously unidentified waste sites. The water boards review found that more than one-third of the region's active disposal pits are operating without permission.

Date of Government Version: 05/08/2018
Date Data Arrived at EDR: 07/11/2018
Date Made Active in Reports: 09/13/2018
Number of Days to Update: 64

Source: RWQCB, Central Valley Region
Telephone: 559-445-5577
Last EDR Contact: 07/11/2018
Next Scheduled EDR Contact: 10/22/2018
Data Release Frequency: Varies

WDS: Waste Discharge System

Sites which have been issued waste discharge requirements.

Date of Government Version: 06/19/2007
Date Data Arrived at EDR: 06/20/2007
Date Made Active in Reports: 06/29/2007
Number of Days to Update: 9

Source: State Water Resources Control Board
Telephone: 916-341-5227
Last EDR Contact: 08/17/2018
Next Scheduled EDR Contact: 12/03/2018
Data Release Frequency: Quarterly

WIP: Well Investigation Program Case List

Well Investigation Program case in the San Gabriel and San Fernando Valley area.

Date of Government Version: 07/03/2009
Date Data Arrived at EDR: 07/21/2009
Date Made Active in Reports: 08/03/2009
Number of Days to Update: 13

Source: Los Angeles Water Quality Control Board
Telephone: 213-576-6726
Last EDR Contact: 09/25/2018
Next Scheduled EDR Contact: 01/07/2019
Data Release Frequency: Varies

WDR: Waste Discharge Requirements Listing

In general, the Waste Discharge Requirements (WDRs) Program (sometimes also referred to as the "Non Chapter 15 (Non 15) Program") regulates point discharges that are exempt pursuant to Subsection 20090 of Title 27 and not subject to the Federal Water Pollution Control Act. Exemptions from Title 27 may be granted for nine categories of discharges (e.g., sewage, wastewater, etc.) that meet, and continue to meet, the preconditions listed for each specific exemption. The scope of the WDRs Program also includes the discharge of wastes classified as inert, pursuant to section 20230 of Title 27.

Date of Government Version: 09/10/2018
Date Data Arrived at EDR: 09/12/2018
Date Made Active in Reports: 10/09/2018
Number of Days to Update: 27

Source: State Water Resources Control Board
Telephone: 916-341-5810
Last EDR Contact: 09/12/2018
Next Scheduled EDR Contact: 12/24/2018
Data Release Frequency: Quarterly

WELL STIM PROJ: Well Stimulation Project (GEOTRACKER)

Includes areas of groundwater monitoring plans, a depiction of the monitoring network, and the facilities, boundaries, and subsurface characteristics of the oilfield and the features (oil and gas wells, produced water ponds, UIC wells, water supply wells, etc?) being monitored

Date of Government Version: 09/10/2018
Date Data Arrived at EDR: 09/12/2018
Date Made Active in Reports: 10/09/2018
Number of Days to Update: 27

Source: State Water Resources Control Board
Telephone: 866-480-1028
Last EDR Contact: 12/12/2018
Next Scheduled EDR Contact: 12/24/2018
Data Release Frequency: Varies

MILITARY PRIV SITES: Military Privatized Sites (GEOTRACKER)

Military privatized sites

Date of Government Version: 09/10/2018
Date Data Arrived at EDR: 09/12/2018
Date Made Active in Reports: 10/09/2018
Number of Days to Update: 27

Source: State Water Resources Control Board
Telephone: 866-480-1028
Last EDR Contact: 12/12/2018
Next Scheduled EDR Contact: 12/24/2018
Data Release Frequency: Varies

OTHER OIL GAS: Other Oil & Gas Projects Sites (GEOTRACKER)
Other Oil & Gas Projects sites

Date of Government Version: 09/10/2018
Date Data Arrived at EDR: 09/12/2018
Date Made Active in Reports: 10/09/2018
Number of Days to Update: 27

Source: State Water Resources Control Board
Telephone: 866-480-1028
Last EDR Contact: 12/12/2018
Next Scheduled EDR Contact: 12/24/2018
Data Release Frequency: Varies

CERS: CalEPA Regulated Site Portal Data
The CalEPA Regulated Site Portal database combines data about environmentally regulated sites and facilities in California into a single database. It combines data from a variety of state and federal databases, and provides an overview of regulated activities across the spectrum of environmental programs for any given location in California. These activities include hazardous materials and waste, state and federal cleanups, impacted ground and surface waters, and toxic materials

Date of Government Version: 07/23/2018
Date Data Arrived at EDR: 07/25/2018
Date Made Active in Reports: 09/05/2018
Number of Days to Update: 42

Source: California Environmental Protection Agency
Telephone: 916-323-2514
Last EDR Contact: 07/25/2018
Next Scheduled EDR Contact: 11/05/2018
Data Release Frequency: Varies

UIC GEO: Underground Injection Control Sites (GEOTRACKER)
Underground control injection sites

Date of Government Version: 09/10/2018
Date Data Arrived at EDR: 09/12/2018
Date Made Active in Reports: 10/09/2018
Number of Days to Update: 27

Source: State Water Resource Control Board
Telephone: 866-480-1028
Last EDR Contact: 12/12/2018
Next Scheduled EDR Contact: 12/24/2018
Data Release Frequency: Varies

SAMPLING POINT: Sampling Point ? Public Sites (GEOTRACKER)
Sampling point - public sites

Date of Government Version: 09/10/2018
Date Data Arrived at EDR: 09/12/2018
Date Made Active in Reports: 10/09/2018
Number of Days to Update: 27

Source: State Water Resources Control Board
Telephone: 866-480-1028
Last EDR Contact: 12/12/2018
Next Scheduled EDR Contact: 12/24/2018
Data Release Frequency: Varies

NON-CASE INFO: Non-Case Information Sites (GEOTRACKER)
Non-Case Information sites

Date of Government Version: 09/10/2018
Date Data Arrived at EDR: 09/12/2018
Date Made Active in Reports: 10/09/2018
Number of Days to Update: 27

Source: State Water Resources Control Board
Telephone: 866-480-1028
Last EDR Contact: 12/12/2018
Next Scheduled EDR Contact: 12/24/2018
Data Release Frequency: Varies

PROJECT: Project Sites (GEOTRACKER)
Projects sites

Date of Government Version: 09/10/2018
Date Data Arrived at EDR: 09/12/2018
Date Made Active in Reports: 10/09/2018
Number of Days to Update: 27

Source: State Water Resources Control Board
Telephone: 866-480-1028
Last EDR Contact: 12/12/2018
Next Scheduled EDR Contact: 12/24/2018
Data Release Frequency: Varies

PROD WATER PONDS: Produced Water Ponds Sites (GEOTRACKER)
Produced water ponds sites

Date of Government Version: 09/10/2018
Date Data Arrived at EDR: 09/12/2018
Date Made Active in Reports: 10/09/2018
Number of Days to Update: 27

Source: State Water Resources Control Board
Telephone: 866-480-1028
Last EDR Contact: 12/12/2018
Next Scheduled EDR Contact: 12/24/2018
Data Release Frequency: Varies

CIWQS: California Integrated Water Quality System

The California Integrated Water Quality System (CIWQS) is a computer system used by the State and Regional Water Quality Control Boards to track information about places of environmental interest, manage permits and other orders, track inspections, and manage violations and enforcement activities.

Date of Government Version: 09/04/2018
Date Data Arrived at EDR: 09/05/2018
Date Made Active in Reports: 10/02/2018
Number of Days to Update: 27

Source: State Water Resources Control Board
Telephone: 866-794-4977
Last EDR Contact: 09/05/2018
Next Scheduled EDR Contact: 12/17/2018
Data Release Frequency: Varies

**EDR HIGH RISK HISTORICAL RECORDS**

***EDR Exclusive Records***

EDR MGP: EDR Proprietary Manufactured Gas Plants

The EDR Proprietary Manufactured Gas Plant Database includes records of coal gas plants (manufactured gas plants) compiled by EDR's researchers. Manufactured gas sites were used in the United States from the 1800's to 1950's to produce a gas that could be distributed and used as fuel. These plants used whale oil, rosin, coal, or a mixture of coal, oil, and water that also produced a significant amount of waste. Many of the byproducts of the gas production, such as coal tar (oily waste containing volatile and non-volatile chemicals), sludges, oils and other compounds are potentially hazardous to human health and the environment. The byproduct from this process was frequently disposed of directly at the plant site and can remain or spread slowly, serving as a continuous source of soil and groundwater contamination.

Date of Government Version: N/A
Date Data Arrived at EDR: N/A
Date Made Active in Reports: N/A
Number of Days to Update: N/A

Source: EDR, Inc.
Telephone: N/A
Last EDR Contact: N/A
Next Scheduled EDR Contact: N/A
Data Release Frequency: No Update Planned

EDR Hist Auto: EDR Exclusive Historical Auto Stations

EDR has searched selected national collections of business directories and has collected listings of potential gas station/filling station/service station sites that were available to EDR researchers. EDR's review was limited to those categories of sources that might, in EDR's opinion, include gas station/filling station/service station establishments. The categories reviewed included, but were not limited to gas, gas station, gasoline station, filling station, auto, automobile repair, auto service station, service station, etc. This database falls within a category of information EDR classifies as "High Risk Historical Records", or HRHR. EDR's HRHR effort presents unique and sometimes proprietary data about past sites and operations that typically create environmental concerns, but may not show up in current government records searches.

Date of Government Version: N/A
Date Data Arrived at EDR: N/A
Date Made Active in Reports: N/A
Number of Days to Update: N/A

Source: EDR, Inc.
Telephone: N/A
Last EDR Contact: N/A
Next Scheduled EDR Contact: N/A
Data Release Frequency: Varies

EDR Hist Cleaner: EDR Exclusive Historical Cleaners

EDR has searched selected national collections of business directories and has collected listings of potential dry cleaner sites that were available to EDR researchers. EDR's review was limited to those categories of sources that might, in EDR's opinion, include dry cleaning establishments. The categories reviewed included, but were not limited to dry cleaners, cleaners, laundry, laundromat, cleaning/laundry, wash & dry etc. This database falls within a category of information EDR classifies as "High Risk Historical Records", or HRHR. EDR's HRHR effort presents unique and sometimes proprietary data about past sites and operations that typically create environmental concerns, but may not show up in current government records searches.

Date of Government Version: N/A
Date Data Arrived at EDR: N/A
Date Made Active in Reports: N/A
Number of Days to Update: N/A

Source: EDR, Inc.
Telephone: N/A
Last EDR Contact: N/A
Next Scheduled EDR Contact: N/A
Data Release Frequency: Varies

**EDR RECOVERED GOVERNMENT ARCHIVES**

***Exclusive Recovered Govt. Archives***

RGA LF: Recovered Government Archive Solid Waste Facilities List

The EDR Recovered Government Archive Landfill database provides a list of landfills derived from historical databases and includes many records that no longer appear in current government lists. Compiled from Records formerly available from the Department of Resources Recycling and Recovery in California.

Date of Government Version: N/A
Date Data Arrived at EDR: 07/01/2013
Date Made Active in Reports: 01/13/2014
Number of Days to Update: 196

Source: Department of Resources Recycling and Recovery
Telephone: N/A
Last EDR Contact: 06/01/2012
Next Scheduled EDR Contact: N/A
Data Release Frequency: Varies

RGA LUST: Recovered Government Archive Leaking Underground Storage Tank

The EDR Recovered Government Archive Leaking Underground Storage Tank database provides a list of LUST incidents derived from historical databases and includes many records that no longer appear in current government lists. Compiled from Records formerly available from the State Water Resources Control Board in California.

Date of Government Version: N/A
Date Data Arrived at EDR: 07/01/2013
Date Made Active in Reports: 12/30/2013
Number of Days to Update: 182

Source: State Water Resources Control Board
Telephone: N/A
Last EDR Contact: 06/01/2012
Next Scheduled EDR Contact: N/A
Data Release Frequency: Varies

**COUNTY RECORDS**

ALAMEDA COUNTY:

CS ALAMEDA: Contaminated Sites

A listing of contaminated sites overseen by the Toxic Release Program (oil and groundwater contamination from chemical releases and spills) and the Leaking Underground Storage Tank Program (soil and ground water contamination from leaking petroleum USTs).

Date of Government Version: 08/03/2018
Date Data Arrived at EDR: 08/06/2018
Date Made Active in Reports: 09/05/2018
Number of Days to Update: 30

Source: Alameda County Environmental Health Services
Telephone: 510-567-6700
Last EDR Contact: 10/05/2018
Next Scheduled EDR Contact: 01/21/2019
Data Release Frequency: Semi-Annually

UST ALAMEDA: Underground Tanks

Underground storage tank sites located in Alameda county.

Date of Government Version: 07/06/2018
Date Data Arrived at EDR: 07/10/2018
Date Made Active in Reports: 09/11/2018
Number of Days to Update: 63

Source: Alameda County Environmental Health Services
Telephone: 510-567-6700
Last EDR Contact: 10/05/2018
Next Scheduled EDR Contact: 04/24/2047
Data Release Frequency: Semi-Annually

AMADOR COUNTY:

CUPA AMADOR: CUPA Facility List
Cupa Facility List

Date of Government Version: 07/01/2018
Date Data Arrived at EDR: 07/24/2018
Date Made Active in Reports: 08/20/2018
Number of Days to Update: 27

Source: Amador County Environmental Health
Telephone: 209-223-6439
Last EDR Contact: 08/29/2018
Next Scheduled EDR Contact: 12/17/2018
Data Release Frequency: Varies

BUTTE COUNTY:

CUPA BUTTE: CUPA Facility Listing
Cupa facility list.

Date of Government Version: 04/21/2017
Date Data Arrived at EDR: 04/25/2017
Date Made Active in Reports: 08/09/2017
Number of Days to Update: 106

Source: Public Health Department
Telephone: 530-538-7149
Last EDR Contact: 10/05/2018
Next Scheduled EDR Contact: 01/21/2019
Data Release Frequency: No Update Planned

CALVERAS COUNTY:

CUPA CALVERAS: CUPA Facility Listing
Cupa Facility Listing

Date of Government Version: 08/02/2018
Date Data Arrived at EDR: 08/06/2018
Date Made Active in Reports: 08/20/2018
Number of Days to Update: 14

Source: Calveras County Environmental Health
Telephone: 209-754-6399
Last EDR Contact: 09/24/2018
Next Scheduled EDR Contact: 01/07/2019
Data Release Frequency: Quarterly

COLUSA COUNTY:

CUPA COLUSA: CUPA Facility List
Cupa facility list.

Date of Government Version: 05/23/2018
Date Data Arrived at EDR: 05/24/2018
Date Made Active in Reports: 07/13/2018
Number of Days to Update: 50

Source: Health & Human Services
Telephone: 530-458-0396
Last EDR Contact: 08/17/2018
Next Scheduled EDR Contact: 11/19/2018
Data Release Frequency: Semi-Annually

CONTRA COSTA COUNTY:

SL CONTRA COSTA: Site List
List includes sites from the underground tank, hazardous waste generator and business plan/2185 programs.

Date of Government Version: 08/20/2018
Date Data Arrived at EDR: 08/21/2018
Date Made Active in Reports: 09/11/2018
Number of Days to Update: 21

Source: Contra Costa Health Services Department
Telephone: 925-646-2286
Last EDR Contact: 07/30/2018
Next Scheduled EDR Contact: 11/12/2018
Data Release Frequency: Semi-Annually

DEL NORTE COUNTY:

CUPA DEL NORTE: CUPA Facility List
Cupa Facility list

Date of Government Version: 04/27/2018
Date Data Arrived at EDR: 05/02/2018
Date Made Active in Reports: 06/15/2018
Number of Days to Update: 44

Source: Del Norte County Environmental Health Division
Telephone: 707-465-0426
Last EDR Contact: 07/24/2018
Next Scheduled EDR Contact: 11/12/2018
Data Release Frequency: Varies

EL DORADO COUNTY:

CUPA EL DORADO: CUPA Facility List
CUPA facility list.

Date of Government Version: 09/04/2018
Date Data Arrived at EDR: 09/05/2018
Date Made Active in Reports: 09/18/2018
Number of Days to Update: 13

Source: El Dorado County Environmental Management Department
Telephone: 530-621-6623
Last EDR Contact: 07/30/2018
Next Scheduled EDR Contact: 11/12/2018
Data Release Frequency: Varies

FRESNO COUNTY:

CUPA FRESNO: CUPA Resources List
Certified Unified Program Agency. CUPA's are responsible for implementing a unified hazardous materials and hazardous waste management regulatory program. The agency provides oversight of businesses that deal with hazardous materials, operate underground storage tanks or aboveground storage tanks.

Date of Government Version: 07/11/2018
Date Data Arrived at EDR: 07/17/2018
Date Made Active in Reports: 08/30/2018
Number of Days to Update: 44

Source: Dept. of Community Health
Telephone: 559-445-3271
Last EDR Contact: 10/01/2019
Next Scheduled EDR Contact: 01/14/2019
Data Release Frequency: Semi-Annually

GLENN COUNTY:

CUPA GLENN: CUPA Facility List
Cupa facility list

Date of Government Version: 01/22/2018
Date Data Arrived at EDR: 01/24/2018
Date Made Active in Reports: 03/14/2018
Number of Days to Update: 49

Source: Glenn County Air Pollution Control District
Telephone: 830-934-6500
Last EDR Contact: 07/17/2018
Next Scheduled EDR Contact: 11/05/2018
Data Release Frequency: Varies

HUMBOLDT COUNTY:

CUPA HUMBOLDT: CUPA Facility List
CUPA facility list.

Date of Government Version: 07/11/2018
Date Data Arrived at EDR: 07/13/2018
Date Made Active in Reports: 08/22/2018
Number of Days to Update: 40

Source: Humboldt County Environmental Health
Telephone: N/A
Last EDR Contact: 08/20/2018
Next Scheduled EDR Contact: 12/03/2018
Data Release Frequency: Semi-Annually

IMPERIAL COUNTY:

CUPA IMPERIAL: CUPA Facility List
Cupa facility list.

Date of Government Version: 07/17/2018
Date Data Arrived at EDR: 07/24/2018
Date Made Active in Reports: 09/05/2018
Number of Days to Update: 43

Source: San Diego Border Field Office
Telephone: 760-339-2777
Last EDR Contact: 07/17/2018
Next Scheduled EDR Contact: 11/05/2018
Data Release Frequency: Varies

INYO COUNTY:

CUPA INYO: CUPA Facility List
Cupa facility list.

Date of Government Version: 04/02/2018
Date Data Arrived at EDR: 04/03/2018
Date Made Active in Reports: 06/14/2018
Number of Days to Update: 72

Source: Inyo County Environmental Health Services
Telephone: 760-878-0238
Last EDR Contact: 10/01/2018
Next Scheduled EDR Contact: 12/03/2018
Data Release Frequency: Varies

KERN COUNTY:

UST KERN: Underground Storage Tank Sites & Tank Listing
Kern County Sites and Tanks Listing.

Date of Government Version: 07/20/2018
Date Data Arrived at EDR: 07/25/2018
Date Made Active in Reports: 09/12/2018
Number of Days to Update: 49

Source: Kern County Environment Health Services Department
Telephone: 661-862-8700
Last EDR Contact: 07/20/2018
Next Scheduled EDR Contact: 11/19/2018
Data Release Frequency: Quarterly

KINGS COUNTY:

CUPA KINGS: CUPA Facility List
A listing of sites included in the county's Certified Unified Program Agency database. California's Secretary for Environmental Protection established the unified hazardous materials and hazardous waste regulatory program as required by chapter 6.11 of the California Health and Safety Code. The Unified Program consolidates the administration, permits, inspections, and enforcement activities.

Date of Government Version: 08/23/2018
Date Data Arrived at EDR: 08/24/2018
Date Made Active in Reports: 09/18/2018
Number of Days to Update: 25

Source: Kings County Department of Public Health
Telephone: 559-584-1411
Last EDR Contact: 08/17/2018
Next Scheduled EDR Contact: 12/03/2018
Data Release Frequency: Varies

LAKE COUNTY:

CUPA LAKE: CUPA Facility List
Cupa facility list

Date of Government Version: 08/08/2018
Date Data Arrived at EDR: 08/09/2018
Date Made Active in Reports: 08/22/2018
Number of Days to Update: 13

Source: Lake County Environmental Health
Telephone: 707-263-1164
Last EDR Contact: 07/16/2018
Next Scheduled EDR Contact: 10/29/2018
Data Release Frequency: Varies

LASSEN COUNTY:

CUPA LASSEN: CUPA Facility List
Cupa facility list

Date of Government Version: 07/27/2018
Date Data Arrived at EDR: 08/06/2018
Date Made Active in Reports: 09/05/2018
Number of Days to Update: 30

Source: Lassen County Environmental Health
Telephone: 530-251-8528
Last EDR Contact: 08/01/2018
Next Scheduled EDR Contact: 11/05/2018
Data Release Frequency: Varies

LOS ANGELES COUNTY:

AOCONCERN: San Gabriel Valley Areas of Concern
San Gabriel Valley areas where VOC contamination is at or above the MCL as designated by region 9 EPA office.

Date of Government Version: 03/30/2009
Date Data Arrived at EDR: 03/31/2009
Date Made Active in Reports: 10/23/2009
Number of Days to Update: 206

Source: EPA Region 9
Telephone: 415-972-3178
Last EDR Contact: 09/17/2018
Next Scheduled EDR Contact: 12/31/2018
Data Release Frequency: No Update Planned

HMS LOS ANGELES: HMS: Street Number List
Industrial Waste and Underground Storage Tank Sites.

Date of Government Version: 07/02/2018
Date Data Arrived at EDR: 07/13/2018
Date Made Active in Reports: 09/10/2018
Number of Days to Update: 59

Source: Department of Public Works
Telephone: 626-458-3517
Last EDR Contact: 10/05/2018
Next Scheduled EDR Contact: 01/21/2019
Data Release Frequency: Semi-Annually

LF LOS ANGELES: List of Solid Waste Facilities
Solid Waste Facilities in Los Angeles County.

Date of Government Version: 07/16/2018
Date Data Arrived at EDR: 07/18/2018
Date Made Active in Reports: 08/24/2018
Number of Days to Update: 37

Source: La County Department of Public Works
Telephone: 818-458-5185
Last EDR Contact: 07/18/2018
Next Scheduled EDR Contact: 10/29/2018
Data Release Frequency: Varies

LF LOS ANGELES CITY: City of Los Angeles Landfills
Landfills owned and maintained by the City of Los Angeles.

Date of Government Version: 01/01/2018
Date Data Arrived at EDR: 05/01/2018
Date Made Active in Reports: 05/14/2018
Number of Days to Update: 13

Source: Engineering & Construction Division
Telephone: 213-473-7869
Last EDR Contact: 07/11/2018
Next Scheduled EDR Contact: 10/29/2018
Data Release Frequency: Varies

SITE MIT LOS ANGELES: Site Mitigation List
Industrial sites that have had some sort of spill or complaint.

Date of Government Version: 04/01/2018
Date Data Arrived at EDR: 04/17/2018
Date Made Active in Reports: 06/19/2018
Number of Days to Update: 63

Source: Community Health Services
Telephone: 323-890-7806
Last EDR Contact: 07/20/2018
Next Scheduled EDR Contact: 10/29/2018
Data Release Frequency: Annually

UST EL SEGUNDO: City of El Segundo Underground Storage Tank
Underground storage tank sites located in El Segundo city.

Date of Government Version: 01/21/2017
Date Data Arrived at EDR: 04/19/2017
Date Made Active in Reports: 05/10/2017
Number of Days to Update: 21

Source: City of El Segundo Fire Department
Telephone: 310-524-2236
Last EDR Contact: 07/11/2018
Next Scheduled EDR Contact: 10/29/2018
Data Release Frequency: Semi-Annually

UST LONG BEACH: City of Long Beach Underground Storage Tank
Underground storage tank sites located in the city of Long Beach.

Date of Government Version: 03/09/2017
Date Data Arrived at EDR: 03/10/2017
Date Made Active in Reports: 05/03/2017
Number of Days to Update: 54

Source: City of Long Beach Fire Department
Telephone: 562-570-2563
Last EDR Contact: 07/17/2018
Next Scheduled EDR Contact: 11/05/2018
Data Release Frequency: Annually

UST TORRANCE: City of Torrance Underground Storage Tank
Underground storage tank sites located in the city of Torrance.

Date of Government Version: 01/04/2018
Date Data Arrived at EDR: 01/05/2018
Date Made Active in Reports: 01/18/2018
Number of Days to Update: 13

Source: City of Torrance Fire Department
Telephone: 310-618-2973
Last EDR Contact: 10/05/2018
Next Scheduled EDR Contact: 10/22/2018
Data Release Frequency: Semi-Annually

MADERA COUNTY:

CUPA MADERA: CUPA Facility List
A listing of sites included in the county's Certified Unified Program Agency database. California's Secretary for Environmental Protection established the unified hazardous materials and hazardous waste regulatory program as required by chapter 6.11 of the California Health and Safety Code. The Unified Program consolidates the administration, permits, inspections, and enforcement activities.

Date of Government Version: 08/30/2018
Date Data Arrived at EDR: 09/04/2018
Date Made Active in Reports: 09/19/2018
Number of Days to Update: 15

Source: Madera County Environmental Health
Telephone: 559-675-7823
Last EDR Contact: 08/17/2018
Next Scheduled EDR Contact: 12/03/2018
Data Release Frequency: Varies

MARIN COUNTY:

UST MARIN: Underground Storage Tank Sites
Currently permitted USTs in Marin County.

Date of Government Version: 07/11/2018
Date Data Arrived at EDR: 07/17/2018
Date Made Active in Reports: 09/12/2018
Number of Days to Update: 57

Source: Public Works Department Waste Management
Telephone: 415-473-6647
Last EDR Contact: 10/01/2018
Next Scheduled EDR Contact: 01/14/2019
Data Release Frequency: Semi-Annually

MERCED COUNTY:

CUPA MERCED: CUPA Facility List
CUPA facility list.

Date of Government Version: 08/29/2018
Date Data Arrived at EDR: 08/31/2018
Date Made Active in Reports: 09/19/2018
Number of Days to Update: 19

Source: Merced County Environmental Health
Telephone: 209-381-1094
Last EDR Contact: 08/29/2018
Next Scheduled EDR Contact: 12/03/2018
Data Release Frequency: Varies

MONO COUNTY:

CUPA MONO: CUPA Facility List
CUPA Facility List

Date of Government Version: 07/18/2018
Date Data Arrived at EDR: 09/04/2018
Date Made Active in Reports: 09/19/2018
Number of Days to Update: 15

Source: Mono County Health Department
Telephone: 760-932-5580
Last EDR Contact: 08/24/2018
Next Scheduled EDR Contact: 12/10/2018
Data Release Frequency: Varies

MONTEREY COUNTY:

CUPA MONTEREY: CUPA Facility Listing
CUPA Program listing from the Environmental Health Division.

Date of Government Version: 07/30/2018
Date Data Arrived at EDR: 08/02/2018
Date Made Active in Reports: 09/05/2018
Number of Days to Update: 34

Source: Monterey County Health Department
Telephone: 831-796-1297
Last EDR Contact: 10/01/2018
Next Scheduled EDR Contact: 01/14/2019
Data Release Frequency: Varies

NAPA COUNTY:

LUST NAPA: Sites With Reported Contamination
A listing of leaking underground storage tank sites located in Napa county.

Date of Government Version: 01/09/2017
Date Data Arrived at EDR: 01/11/2017
Date Made Active in Reports: 03/02/2017
Number of Days to Update: 50

Source: Napa County Department of Environmental Management
Telephone: 707-253-4269
Last EDR Contact: 08/24/2018
Next Scheduled EDR Contact: 12/10/2018
Data Release Frequency: No Update Planned

UST NAPA: Closed and Operating Underground Storage Tank Sites
Underground storage tank sites located in Napa county.

Date of Government Version: 08/27/2018
Date Data Arrived at EDR: 08/28/2018
Date Made Active in Reports: 10/03/2018
Number of Days to Update: 36

Source: Napa County Department of Environmental Management
Telephone: 707-253-4269
Last EDR Contact: 08/24/2018
Next Scheduled EDR Contact: 12/10/2018
Data Release Frequency: No Update Planned

NEVADA COUNTY:

CUPA NEVADA: CUPA Facility List
CUPA facility list.

Date of Government Version: 07/31/2018
Date Data Arrived at EDR: 08/02/2018
Date Made Active in Reports: 09/05/2018
Number of Days to Update: 34

Source: Community Development Agency
Telephone: 530-265-1467
Last EDR Contact: 07/24/2018
Next Scheduled EDR Contact: 11/12/2018
Data Release Frequency: Varies

ORANGE COUNTY:

IND_SITE ORANGE: List of Industrial Site Cleanups
Petroleum and non-petroleum spills.

Date of Government Version: 07/13/2018
Date Data Arrived at EDR: 08/08/2018
Date Made Active in Reports: 09/10/2018
Number of Days to Update: 33

Source: Health Care Agency
Telephone: 714-834-3446
Last EDR Contact: 05/07/2018
Next Scheduled EDR Contact: 11/19/2018
Data Release Frequency: Annually

LUST ORANGE: List of Underground Storage Tank Cleanups
Orange County Underground Storage Tank Cleanups (LUST).

Date of Government Version: 07/13/2018
Date Data Arrived at EDR: 08/08/2018
Date Made Active in Reports: 09/10/2018
Number of Days to Update: 33

Source: Health Care Agency
Telephone: 714-834-3446
Last EDR Contact: 08/03/2018
Next Scheduled EDR Contact: 11/19/2018
Data Release Frequency: Quarterly

UST ORANGE: List of Underground Storage Tank Facilities
Orange County Underground Storage Tank Facilities (UST).

Date of Government Version: 07/13/2018
Date Data Arrived at EDR: 08/06/2018
Date Made Active in Reports: 09/12/2018
Number of Days to Update: 37

Source: Health Care Agency
Telephone: 714-834-3446
Last EDR Contact: 08/06/2018
Next Scheduled EDR Contact: 11/19/2018
Data Release Frequency: Quarterly

PLACER COUNTY:

MS PLACER: Master List of Facilities
List includes aboveground tanks, underground tanks and cleanup sites.

Date of Government Version: 09/04/2018
Date Data Arrived at EDR: 09/06/2018
Date Made Active in Reports: 10/03/2018
Number of Days to Update: 27

Source: Placer County Health and Human Services
Telephone: 530-745-2363
Last EDR Contact: 08/29/2018
Next Scheduled EDR Contact: 12/17/2018
Data Release Frequency: Semi-Annually

PLUMAS COUNTY:

CUPA PLUMAS: CUPA Facility List
Plumas County CUPA Program facilities.

Date of Government Version: 07/19/2018
Date Data Arrived at EDR: 07/25/2018
Date Made Active in Reports: 09/05/2018
Number of Days to Update: 42

Source: Plumas County Environmental Health
Telephone: 530-283-6355
Last EDR Contact: 07/17/2018
Next Scheduled EDR Contact: 11/05/2018
Data Release Frequency: Varies

RIVERSIDE COUNTY:

LUST RIVERSIDE: Listing of Underground Tank Cleanup Sites
Riverside County Underground Storage Tank Cleanup Sites (LUST).

Date of Government Version: 07/09/2018
Date Data Arrived at EDR: 07/13/2018
Date Made Active in Reports: 08/24/2018
Number of Days to Update: 42

Source: Department of Environmental Health
Telephone: 951-358-5055
Last EDR Contact: 09/17/2018
Next Scheduled EDR Contact: 12/31/2018
Data Release Frequency: Quarterly

UST RIVERSIDE: Underground Storage Tank Tank List
Underground storage tank sites located in Riverside county.

Date of Government Version: 07/09/2018
Date Data Arrived at EDR: 07/13/2018
Date Made Active in Reports: 09/12/2018
Number of Days to Update: 61
Source: Department of Environmental Health
Telephone: 951-358-5055
Last EDR Contact: 09/17/2018
Next Scheduled EDR Contact: 12/31/2018
Data Release Frequency: Quarterly

SACRAMENTO COUNTY:

CS SACRAMENTO: Toxic Site Clean-Up List
List of sites where unauthorized releases of potentially hazardous materials have occurred.

Date of Government Version: 05/07/2018
Date Data Arrived at EDR: 07/03/2018
Date Made Active in Reports: 08/13/2018
Number of Days to Update: 41
Source: Sacramento County Environmental Management
Telephone: 916-875-8406
Last EDR Contact: 10/02/2018
Next Scheduled EDR Contact: 01/14/2019
Data Release Frequency: Quarterly

ML SACRAMENTO: Master Hazardous Materials Facility List
Any business that has hazardous materials on site - hazardous material storage sites, underground storage tanks, waste generators.

Date of Government Version: 05/14/2018
Date Data Arrived at EDR: 07/03/2018
Date Made Active in Reports: 08/13/2018
Number of Days to Update: 41
Source: Sacramento County Environmental Management
Telephone: 916-875-8406
Last EDR Contact: 10/02/2018
Next Scheduled EDR Contact: 01/14/2019
Data Release Frequency: Quarterly

SAN BENITO COUNTY:

CUPA SAN BENITO: CUPA Facility List
Cupa facility list

Date of Government Version: 08/07/2018
Date Data Arrived at EDR: 08/09/2018
Date Made Active in Reports: 09/05/2018
Number of Days to Update: 27
Source: San Benito County Environmental Health
Telephone: N/A
Last EDR Contact: 08/01/2018
Next Scheduled EDR Contact: 11/19/2018
Data Release Frequency: Varies

SAN BERNARDINO COUNTY:

PERMITS SAN BERNARDINO: Hazardous Material Permits
This listing includes underground storage tanks, medical waste handlers/generators, hazardous materials handlers, hazardous waste generators, and waste oil generators/handlers.

Date of Government Version: 07/27/2018
Date Data Arrived at EDR: 07/31/2018
Date Made Active in Reports: 09/10/2018
Number of Days to Update: 41
Source: San Bernardino County Fire Department Hazardous Materials Division
Telephone: 909-387-3041
Last EDR Contact: 07/24/2018
Next Scheduled EDR Contact: 11/19/2018
Data Release Frequency: Quarterly

SAN DIEGO COUNTY:

HMMD SAN DIEGO: Hazardous Materials Management Division Database

The database includes: HE58 - This report contains the business name, site address, business phone number, establishment 'H' permit number, type of permit, and the business status. HE17 - In addition to providing the same information provided in the HE58 listing, HE17 provides inspection dates, violations received by the establishment, hazardous waste generated, the quantity, method of storage, treatment/disposal of waste and the hauler, and information on underground storage tanks. Unauthorized Release List - Includes a summary of environmental contamination cases in San Diego County (underground tank cases, non-tank cases, groundwater contamination, and soil contamination are included.)

Date of Government Version: 06/04/2018
Date Data Arrived at EDR: 06/06/2018
Date Made Active in Reports: 07/17/2018
Number of Days to Update: 41

Source: Hazardous Materials Management Division
Telephone: 619-338-2268
Last EDR Contact: 09/06/2018
Next Scheduled EDR Contact: 12/17/2018
Data Release Frequency: Quarterly

LF SAN DIEGO: Solid Waste Facilities

San Diego County Solid Waste Facilities.

Date of Government Version: 04/18/2018
Date Data Arrived at EDR: 04/24/2018
Date Made Active in Reports: 06/19/2018
Number of Days to Update: 56

Source: Department of Health Services
Telephone: 619-338-2209
Last EDR Contact: 07/17/2018
Next Scheduled EDR Contact: 11/05/2018
Data Release Frequency: Varies

SAN DIEGO CO LOP: Local Oversight Program Listing

A listing of all LOP release sites that are or were under the County of San Diego's jurisdiction. Included are closed or transferred cases, open cases, and cases that did not have a case type indicated. The cases without a case type are mostly complaints; however, some of them could be LOP cases.

Date of Government Version: 07/17/2018
Date Data Arrived at EDR: 07/24/2018
Date Made Active in Reports: 08/24/2018
Number of Days to Update: 31

Source: Department of Environmental Health
Telephone: 858-505-6874
Last EDR Contact: 07/17/2018
Next Scheduled EDR Contact: 11/05/2018
Data Release Frequency: Varies

SAN DIEGO CO. SAM: Environmental Case Listing

The listing contains all underground tank release cases and projects pertaining to properties contaminated with hazardous substances that are actively under review by the Site Assessment and Mitigation Program.

Date of Government Version: 03/23/2010
Date Data Arrived at EDR: 06/15/2010
Date Made Active in Reports: 07/09/2010
Number of Days to Update: 24

Source: San Diego County Department of Environmental Health
Telephone: 619-338-2371
Last EDR Contact: 08/29/2018
Next Scheduled EDR Contact: 12/17/2018
Data Release Frequency: No Update Planned

SAN FRANCISCO COUNTY:

LUST SAN FRANCISCO: Local Oversite Facilities

A listing of leaking underground storage tank sites located in San Francisco county.

Date of Government Version: 09/19/2008
Date Data Arrived at EDR: 09/19/2008
Date Made Active in Reports: 09/29/2008
Number of Days to Update: 10

Source: Department Of Public Health San Francisco County
Telephone: 415-252-3920
Last EDR Contact: 08/01/2018
Next Scheduled EDR Contact: 11/19/2018
Data Release Frequency: Quarterly

UST SAN FRANCISCO: Underground Storage Tank Information

Underground storage tank sites located in San Francisco county.

Date of Government Version: 09/17/2018
Date Data Arrived at EDR: 09/18/2018
Date Made Active in Reports: 10/03/2018
Number of Days to Update: 15

Source: Department of Public Health
Telephone: 415-252-3920
Last EDR Contact: 08/01/2018
Next Scheduled EDR Contact: 11/19/2018
Data Release Frequency: Quarterly

SAN JOAQUIN COUNTY:

UST SAN JOAQUIN: San Joaquin Co. UST
A listing of underground storage tank locations in San Joaquin county.

Date of Government Version: 06/22/2018
Date Data Arrived at EDR: 06/26/2018
Date Made Active in Reports: 07/11/2018
Number of Days to Update: 15

Source: Environmental Health Department
Telephone: N/A
Last EDR Contact: 09/17/2018
Next Scheduled EDR Contact: 12/31/2018
Data Release Frequency: Semi-Annually

SAN LUIS OBISPO COUNTY:

CUPA SAN LUIS OBISPO: CUPA Facility List
Cupa Facility List.

Date of Government Version: 08/20/2018
Date Data Arrived at EDR: 08/21/2018
Date Made Active in Reports: 09/07/2018
Number of Days to Update: 17

Source: San Luis Obispo County Public Health Department
Telephone: 805-781-5596
Last EDR Contact: 08/17/2018
Next Scheduled EDR Contact: 12/03/2018
Data Release Frequency: Varies

SAN MATEO COUNTY:

BI SAN MATEO: Business Inventory
List includes Hazardous Materials Business Plan, hazardous waste generators, and underground storage tanks.

Date of Government Version: 06/12/2018
Date Data Arrived at EDR: 06/15/2018
Date Made Active in Reports: 08/06/2018
Number of Days to Update: 52

Source: San Mateo County Environmental Health Services Division
Telephone: 650-363-1921
Last EDR Contact: 09/10/2018
Next Scheduled EDR Contact: 12/24/2018
Data Release Frequency: Annually

LUST SAN MATEO: Fuel Leak List
A listing of leaking underground storage tank sites located in San Mateo county.

Date of Government Version: 06/12/2018
Date Data Arrived at EDR: 06/15/2018
Date Made Active in Reports: 08/13/2018
Number of Days to Update: 59

Source: San Mateo County Environmental Health Services Division
Telephone: 650-363-1921
Last EDR Contact: 09/10/2018
Next Scheduled EDR Contact: 12/24/2018
Data Release Frequency: Semi-Annually

SANTA BARBARA COUNTY:

CUPA SANTA BARBARA: CUPA Facility Listing
CUPA Program Listing from the Environmental Health Services division.

Date of Government Version: 09/08/2011
Date Data Arrived at EDR: 09/09/2011
Date Made Active in Reports: 10/07/2011
Number of Days to Update: 28

Source: Santa Barbara County Public Health Department
Telephone: 805-686-8167
Last EDR Contact: 08/17/2018
Next Scheduled EDR Contact: 12/03/2018
Data Release Frequency: Varies

SANTA CLARA COUNTY:

CUPA SANTA CLARA: Cupa Facility List
Cupa facility list

Date of Government Version: 08/17/2018
Date Data Arrived at EDR: 08/22/2018
Date Made Active in Reports: 09/07/2018
Number of Days to Update: 16

Source: Department of Environmental Health
Telephone: 408-918-1973
Last EDR Contact: 08/17/2018
Next Scheduled EDR Contact: 12/03/2018
Data Release Frequency: Varies

HIST LUST SANTA CLARA: HIST LUST - Fuel Leak Site Activity Report
A listing of open and closed leaking underground storage tanks. This listing is no longer updated by the county. Leaking underground storage tanks are now handled by the Department of Environmental Health.

Date of Government Version: 03/29/2005
Date Data Arrived at EDR: 03/30/2005
Date Made Active in Reports: 04/21/2005
Number of Days to Update: 22

Source: Santa Clara Valley Water District
Telephone: 408-265-2600
Last EDR Contact: 03/23/2009
Next Scheduled EDR Contact: 06/22/2009
Data Release Frequency: No Update Planned

LUST SANTA CLARA: LOP Listing
A listing of leaking underground storage tanks located in Santa Clara county.

Date of Government Version: 03/03/2014
Date Data Arrived at EDR: 03/05/2014
Date Made Active in Reports: 03/18/2014
Number of Days to Update: 13

Source: Department of Environmental Health
Telephone: 408-918-3417
Last EDR Contact: 08/24/2018
Next Scheduled EDR Contact: 12/10/2018
Data Release Frequency: Annually

SAN JOSE HAZMAT: Hazardous Material Facilities
Hazardous material facilities, including underground storage tank sites.

Date of Government Version: 08/01/2018
Date Data Arrived at EDR: 08/06/2018
Date Made Active in Reports: 09/11/2018
Number of Days to Update: 36

Source: City of San Jose Fire Department
Telephone: 408-535-7694
Last EDR Contact: 08/01/2018
Next Scheduled EDR Contact: 11/19/2018
Data Release Frequency: Annually

SANTA CRUZ COUNTY:

CUPA SANTA CRUZ: CUPA Facility List
CUPA facility listing.

Date of Government Version: 01/21/2017
Date Data Arrived at EDR: 02/22/2017
Date Made Active in Reports: 05/23/2017
Number of Days to Update: 90

Source: Santa Cruz County Environmental Health
Telephone: 831-464-2761
Last EDR Contact: 08/17/2018
Next Scheduled EDR Contact: 12/03/2018
Data Release Frequency: Varies

SHASTA COUNTY:

CUPA SHASTA: CUPA Facility List
Cupa Facility List.

Date of Government Version: 06/15/2017
Date Data Arrived at EDR: 06/19/2017
Date Made Active in Reports: 08/09/2017
Number of Days to Update: 51

Source: Shasta County Department of Resource Management
Telephone: 530-225-5789
Last EDR Contact: 08/17/2018
Next Scheduled EDR Contact: 12/03/2018
Data Release Frequency: Varies

SOLANO COUNTY:

LUST SOLANO: Leaking Underground Storage Tanks
A listing of leaking underground storage tank sites located in Solano county.

Date of Government Version: 06/04/2018
Date Data Arrived at EDR: 06/08/2018
Date Made Active in Reports: 07/18/2018
Number of Days to Update: 40

Source: Solano County Department of Environmental Management
Telephone: 707-784-6770
Last EDR Contact: 08/29/2018
Next Scheduled EDR Contact: 12/17/2018
Data Release Frequency: Quarterly

UST SOLANO: Underground Storage Tanks
Underground storage tank sites located in Solano county.

Date of Government Version: 06/04/2018
Date Data Arrived at EDR: 06/12/2018
Date Made Active in Reports: 07/12/2018
Number of Days to Update: 30

Source: Solano County Department of Environmental Management
Telephone: 707-784-6770
Last EDR Contact: 08/29/2018
Next Scheduled EDR Contact: 12/17/2018
Data Release Frequency: Quarterly

SONOMA COUNTY:

CUPA SONOMA: Cupa Facility List
Cupa Facility list

Date of Government Version: 06/19/2018
Date Data Arrived at EDR: 06/26/2018
Date Made Active in Reports: 07/17/2018
Number of Days to Update: 21

Source: County of Sonoma Fire & Emergency Services Department
Telephone: 707-565-1174
Last EDR Contact: 09/24/2018
Next Scheduled EDR Contact: 01/07/2019
Data Release Frequency: Varies

LUST SONOMA: Leaking Underground Storage Tank Sites
A listing of leaking underground storage tank sites located in Sonoma county.

Date of Government Version: 07/03/2018
Date Data Arrived at EDR: 07/10/2018
Date Made Active in Reports: 08/24/2018
Number of Days to Update: 45

Source: Department of Health Services
Telephone: 707-565-6565
Last EDR Contact: 09/24/2018
Next Scheduled EDR Contact: 01/07/2019
Data Release Frequency: Quarterly

STANISLAUS COUNTY:

CUPA STANISLAUS: CUPA Facility List
Cupa facility list

Date of Government Version: 08/14/2018
Date Data Arrived at EDR: 08/16/2018
Date Made Active in Reports: 08/24/2018
Number of Days to Update: 8

Source: Stanislaus County Department of Ennvironmental Protection
Telephone: 209-525-6751
Last EDR Contact: 07/16/2018
Next Scheduled EDR Contact: 10/29/2018
Data Release Frequency: Varies

SUTTER COUNTY:

UST SUTTER: Underground Storage Tanks
Underground storage tank sites located in Sutter county.

Date of Government Version: 06/04/2018
Date Data Arrived at EDR: 06/08/2018
Date Made Active in Reports: 07/11/2018
Number of Days to Update: 33

Source: Sutter County Department of Agriculture
Telephone: 530-822-7500
Last EDR Contact: 09/17/2018
Next Scheduled EDR Contact: 12/17/2018
Data Release Frequency: Semi-Annually

TEHAMA COUNTY:

CUPA TEHAMA: CUPA Facility List
Cupa facilities

Date of Government Version: 07/17/2018
Date Data Arrived at EDR: 08/02/2018
Date Made Active in Reports: 09/07/2018
Number of Days to Update: 36

Source: Tehama County Department of Environmental Health
Telephone: 530-527-8020
Last EDR Contact: 08/01/2018
Next Scheduled EDR Contact: 11/19/2018
Data Release Frequency: Varies

TRINITY COUNTY:

CUPA TRINITY: CUPA Facility List
Cupa facility list

Date of Government Version: 07/17/2018
Date Data Arrived at EDR: 07/24/2018
Date Made Active in Reports: 09/07/2018
Number of Days to Update: 45

Source: Department of Toxic Substances Control
Telephone: 760-352-0381
Last EDR Contact: 07/17/2018
Next Scheduled EDR Contact: 11/05/2018
Data Release Frequency: Varies

TULARE COUNTY:

CUPA TULARE: CUPA Facility List
Cupa program facilities

Date of Government Version: 09/13/2018
Date Data Arrived at EDR: 09/14/2018
Date Made Active in Reports: 09/19/2018
Number of Days to Update: 5

Source: Tulare County Environmental Health Services Division
Telephone: 559-624-7400
Last EDR Contact: 09/13/2018
Next Scheduled EDR Contact: 11/19/2018
Data Release Frequency: Varies

TUOLUMNE COUNTY:

CUPA TUOLUMNE: CUPA Facility List
Cupa facility list

Date of Government Version: 04/23/2018
Date Data Arrived at EDR: 04/25/2018
Date Made Active in Reports: 06/25/2018
Number of Days to Update: 61

Source: Divison of Environmental Health
Telephone: 209-533-5633
Last EDR Contact: 07/17/2018
Next Scheduled EDR Contact: 11/05/2018
Data Release Frequency: Varies

VENTURA COUNTY:

BWT VENTURA: Business Plan, Hazardous Waste Producers, and Operating Underground Tanks
The BWT list indicates by site address whether the Environmental Health Division has Business Plan (B), Waste Producer (W), and/or Underground Tank (T) information.

Date of Government Version: 07/02/2018
Date Data Arrived at EDR: 07/26/2018
Date Made Active in Reports: 09/05/2018
Number of Days to Update: 41

Source: Ventura County Environmental Health Division
Telephone: 805-654-2813
Last EDR Contact: 07/23/2018
Next Scheduled EDR Contact: 11/05/2018
Data Release Frequency: Quarterly

LF VENTURA: Inventory of Illegal Abandoned and Inactive Sites
Ventura County Inventory of Closed, Illegal Abandoned, and Inactive Sites.

Date of Government Version: 12/01/2011
Date Data Arrived at EDR: 12/01/2011
Date Made Active in Reports: 01/19/2012
Number of Days to Update: 49

Source: Environmental Health Division
Telephone: 805-654-2813
Last EDR Contact: 10/01/2018
Next Scheduled EDR Contact: 01/14/2019
Data Release Frequency: Annually

LUST VENTURA: Listing of Underground Tank Cleanup Sites
Ventura County Underground Storage Tank Cleanup Sites (LUST).

Date of Government Version: 05/29/2008
Date Data Arrived at EDR: 06/24/2008
Date Made Active in Reports: 07/31/2008
Number of Days to Update: 37

Source: Environmental Health Division
Telephone: 805-654-2813
Last EDR Contact: 08/07/2018
Next Scheduled EDR Contact: 11/26/2018
Data Release Frequency: Quarterly

MED WASTE VENTURA: Medical Waste Program List
To protect public health and safety and the environment from potential exposure to disease causing agents, the Environmental Health Division Medical Waste Program regulates the generation, handling, storage, treatment and disposal of medical waste throughout the County.

Date of Government Version: 07/02/2018
Date Data Arrived at EDR: 07/26/2018
Date Made Active in Reports: 08/24/2018
Number of Days to Update: 29

Source: Ventura County Resource Management Agency
Telephone: 805-654-2813
Last EDR Contact: 07/23/2018
Next Scheduled EDR Contact: 11/05/2018
Data Release Frequency: Quarterly

UST VENTURA: Underground Tank Closed Sites List
Ventura County Operating Underground Storage Tank Sites (UST)/Underground Tank Closed Sites List.

Date of Government Version: 09/04/2018
Date Data Arrived at EDR: 09/12/2018
Date Made Active in Reports: 10/04/2018
Number of Days to Update: 22

Source: Environmental Health Division
Telephone: 805-654-2813
Last EDR Contact: 09/12/2018
Next Scheduled EDR Contact: 12/24/2018
Data Release Frequency: Quarterly

YOLO COUNTY:

UST YOLO: Underground Storage Tank Comprehensive Facility Report
Underground storage tank sites located in Yolo county.

Date of Government Version: 06/20/2018
Date Data Arrived at EDR: 07/03/2018
Date Made Active in Reports: 07/12/2018
Number of Days to Update: 9

Source: Yolo County Department of Health
Telephone: 530-666-8646
Last EDR Contact: 10/01/2018
Next Scheduled EDR Contact: 01/14/2019
Data Release Frequency: Annually

YUBA COUNTY:

CUPA YUBA: CUPA Facility List
CUPA facility listing for Yuba County.

Date of Government Version: 05/10/2018
Date Data Arrived at EDR: 05/15/2018
Date Made Active in Reports: 06/15/2018
Number of Days to Update: 31

Source: Yuba County Environmental Health Department
Telephone: 530-749-7523
Last EDR Contact: 08/07/2018
Next Scheduled EDR Contact: 11/12/2018
Data Release Frequency: Varies

**OTHER DATABASE(S)**

Depending on the geographic area covered by this report, the data provided in these specialty databases may or may not be complete. For example, the existence of wetlands information data in a specific report does not mean that all wetlands in the area covered by the report are included. Moreover, the absence of any reported wetlands information does not necessarily mean that wetlands do not exist in the area covered by the report.

CT MANIFEST: Hazardous Waste Manifest Data

Facility and manifest data. Manifest is a document that lists and tracks hazardous waste from the generator through transporters to a tsd facility.

Date of Government Version: 08/10/2018
Date Data Arrived at EDR: 08/10/2018
Date Made Active in Reports: 09/10/2018
Number of Days to Update: 31

Source: Department of Energy & Environmental Protection
Telephone: 860-424-3375
Last EDR Contact: 08/09/2018
Next Scheduled EDR Contact: 11/26/2018
Data Release Frequency: No Update Planned

NJ MANIFEST: Manifest Information

Hazardous waste manifest information.

Date of Government Version: 12/31/2017
Date Data Arrived at EDR: 07/13/2018
Date Made Active in Reports: 08/01/2018
Number of Days to Update: 19

Source: Department of Environmental Protection
Telephone: N/A
Last EDR Contact: 10/09/2018
Next Scheduled EDR Contact: 01/21/2019
Data Release Frequency: Annually

NY MANIFEST: Facility and Manifest Data

Manifest is a document that lists and tracks hazardous waste from the generator through transporters to a TSD facility.

Date of Government Version: 07/01/2018
Date Data Arrived at EDR: 08/01/2018
Date Made Active in Reports: 08/31/2018
Number of Days to Update: 30

Source: Department of Environmental Conservation
Telephone: 518-402-8651
Last EDR Contact: 08/01/2018
Next Scheduled EDR Contact: 11/12/2018
Data Release Frequency: Quarterly

PA MANIFEST: Manifest Information

Hazardous waste manifest information.

Date of Government Version: 12/31/2016
Date Data Arrived at EDR: 07/25/2017
Date Made Active in Reports: 09/25/2017
Number of Days to Update: 62

Source: Department of Environmental Protection
Telephone: 717-783-8990
Last EDR Contact: 07/12/2018
Next Scheduled EDR Contact: 10/29/2018
Data Release Frequency: Annually

RI MANIFEST: Manifest information

Hazardous waste manifest information

Date of Government Version: 12/31/2017
Date Data Arrived at EDR: 02/23/2018
Date Made Active in Reports: 04/09/2018
Number of Days to Update: 45

Source: Department of Environmental Management
Telephone: 401-222-2797
Last EDR Contact: 08/21/2018
Next Scheduled EDR Contact: 12/03/2018
Data Release Frequency: Annually

WI MANIFEST: Manifest Information

Hazardous waste manifest information.

Date of Government Version: 12/31/2017
Date Data Arrived at EDR: 06/15/2018
Date Made Active in Reports: 07/09/2018
Number of Days to Update: 24

Source: Department of Natural Resources
Telephone: N/A
Last EDR Contact: 09/06/2018
Next Scheduled EDR Contact: 12/24/2018
Data Release Frequency: Annually

Oil/Gas Pipelines
Source: PennWell Corporation
Petroleum Bundle (Crude Oil, Refined Products, Petrochemicals, Gas Liquids (LPG/NGL), and Specialty Gases (Miscellaneous)) N = Natural Gas Bundle (Natural Gas, Gas Liquids (LPG/NGL), and Specialty Gases (Miscellaneous)). This map includes information copyrighted by PennWell Corporation. This information is provided on a best effort basis and PennWell Corporation does not guarantee its accuracy nor warrant its fitness for any particular purpose. Such information has been reprinted with the permission of PennWell.

Electric Power Transmission Line Data
Source: PennWell Corporation
This map includes information copyrighted by PennWell Corporation. This information is provided on a best effort basis and PennWell Corporation does not guarantee its accuracy nor warrant its fitness for any particular purpose. Such information has been reprinted with the permission of PennWell.

Sensitive Receptors: There are individuals deemed sensitive receptors due to their fragile immune systems and special sensitivity to environmental discharges. These sensitive receptors typically include the elderly, the sick, and children. While the location of all sensitive receptors cannot be determined, EDR indicates those buildings and facilities - schools, daycares, hospitals, medical centers, and nursing homes - where individuals who are sensitive receptors are likely to be located.

AHA Hospitals:
Source: American Hospital Association, Inc.
Telephone: 312-280-5991
The database includes a listing of hospitals based on the American Hospital Association's annual survey of hospitals.

Medical Centers: Provider of Services Listing
Source: Centers for Medicare & Medicaid Services
Telephone: 410-786-3000
A listing of hospitals with Medicare provider number, produced by Centers of Medicare & Medicaid Services, a federal agency within the U.S. Department of Health and Human Services.

Nursing Homes
Source: National Institutes of Health
Telephone: 301-594-6248
Information on Medicare and Medicaid certified nursing homes in the United States.

Public Schools
Source: National Center for Education Statistics
Telephone: 202-502-7300
The National Center for Education Statistics' primary database on elementary and secondary public education in the United States. It is a comprehensive, annual, national statistical database of all public elementary and secondary schools and school districts, which contains data that are comparable across all states.

Private Schools
Source: National Center for Education Statistics
Telephone: 202-502-7300
The National Center for Education Statistics' primary database on private school locations in the United States.

Daycare Centers: Licensed Facilities
Source: Department of Social Services
Telephone: 916-657-4041

Flood Zone Data: This data was obtained from the Federal Emergency Management Agency (FEMA). It depicts 100-year and 500-year flood zones as defined by FEMA. It includes the National Flood Hazard Layer (NFHL) which incorporates Flood Insurance Rate Map (FIRM) data and Q3 data from FEMA in areas not covered by NFHL.
Source: FEMA
Telephone: 877-336-2627
Date of Government Version: 2003, 2015

NWI: National Wetlands Inventory. This data, available in select counties across the country, was obtained by EDR in 2002, 2005 and 2010 from the U.S. Fish and Wildlife Service.

State Wetlands Data: Wetland Inventory
Source: Department of Fish and Wildlife
Telephone: 916-445-0411

# GOVERNMENT RECORDS SEARCHED / DATA CURRENCY TRACKING

Current USGS 7.5 Minute Topographic Map
Source: U.S. Geological Survey

**STREET AND ADDRESS INFORMATION**

© 2015 TomTom North America, Inc. All rights reserved. This material is proprietary and the subject of copyright protection and other intellectual property rights owned by or licensed to Tele Atlas North America, Inc. The use of this material is subject to the terms of a license agreement. You will be held liable for any unauthorized copying or disclosure of this material.

# GEOCHECK ®- PHYSICAL SETTING SOURCE ADDENDUM

**TARGET PROPERTY ADDRESS**

18-37463.1 CBS STUDIOS
7800 BEVERLY BLVD.
LOS ANGELES, CA 90036

**TARGET PROPERTY COORDINATES**

| | |
|---|---|
| Latitude (North): | 34.074937 - 34° 4' 29.77'' |
| Longitude (West): | 118.359864 - 118° 21' 35.51'' |
| Universal Tranverse Mercator: | Zone 11 |
| UTM X (Meters): | 374522.6 |
| UTM Y (Meters): | 3771104.5 |
| Elevation: | 190 ft. above sea level |

**USGS TOPOGRAPHIC MAP**

| | |
|---|---|
| Target Property Map: | 5630741 HOLLYWOOD, CA |
| Version Date: | 2012 |
| West Map: | 5630733 BEVERLY HILLS, CA |
| Version Date: | 2012 |

EDR's GeoCheck Physical Setting Source Addendum is provided to assist the environmental professional in forming an opinion about the impact of potential contaminant migration.

Assessment of the impact of contaminant migration generally has two principle investigative components:

1. Groundwater flow direction, and
2. Groundwater flow velocity.

Groundwater flow direction may be impacted by surface topography, hydrology, hydrogeology, characteristics of the soil, and nearby wells. Groundwater flow velocity is generally impacted by the nature of the geologic strata.

# GEOCHECK® - PHYSICAL SETTING SOURCE SUMMARY

**GROUNDWATER FLOW DIRECTION INFORMATION**

Groundwater flow direction for a particular site is best determined by a qualified environmental professional using site-specific well data. If such data is not reasonably ascertainable, it may be necessary to rely on other sources of information, such as surface topographic information, hydrologic information, hydrogeologic data collected on nearby properties, and regional groundwater flow information (from deep aquifers).

**TOPOGRAPHIC INFORMATION**

Surface topography may be indicative of the direction of surficial groundwater flow. This information can be used to assist the environmental professional in forming an opinion about the impact of nearby contaminated properties or, should contamination exist on the target property, what downgradient sites might be impacted.

**TARGET PROPERTY TOPOGRAPHY**

General Topographic Gradient: General SW

**SURROUNDING TOPOGRAPHY: ELEVATION PROFILES**

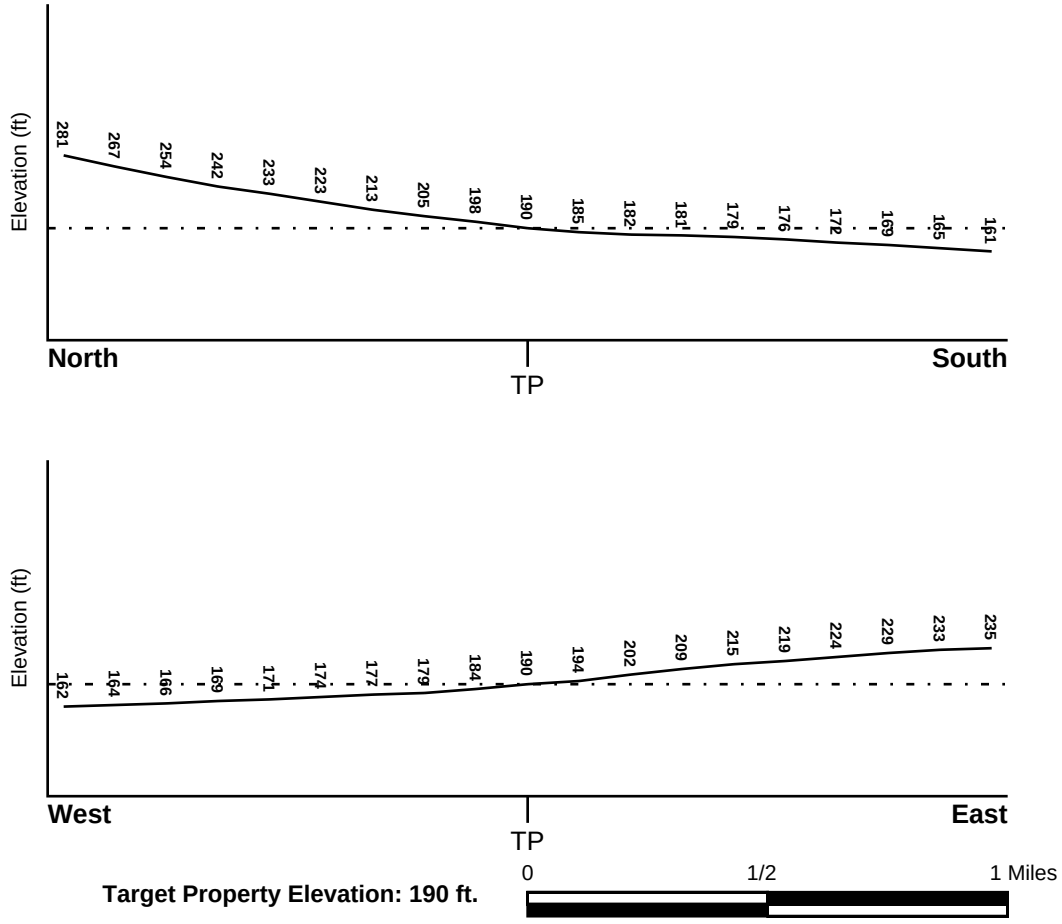


Source: Topography has been determined from the USGS 7.5' Digital Elevation Model and should be evaluated on a relative (not an absolute) basis. Relative elevation information between sites of close proximity should be field verified.

# GEOCHECK® - PHYSICAL SETTING SOURCE SUMMARY

**HYDROLOGIC INFORMATION**

Surface water can act as a hydrologic barrier to groundwater flow. Such hydrologic information can be used to assist the environmental professional in forming an opinion about the impact of nearby contaminated properties or, should contamination exist on the target property, what downgradient sites might be impacted.

Refer to the Physical Setting Source Map following this summary for hydrologic information (major waterways and bodies of water).

**FEMA FLOOD ZONE**

| Flood Plain Panel at Target Property | FEMA Source Type |
|---|---|
| 06037C1605F | FEMA FIRM Flood data |

| Additional Panels in search area: | FEMA Source Type |
|---|---|
| 06037C1585F | FEMA FIRM Flood data |
| 06037C1615F | FEMA FIRM Flood data |

**NATIONAL WETLAND INVENTORY**

| NWI Quad at Target Property | NWI Electronic Data Coverage |
|---|---|
| HOLLYWOOD | YES - refer to the Overview Map and Detail Map |

**HYDROGEOLOGIC INFORMATION**

Hydrogeologic information obtained by installation of wells on a specific site can often be an indicator of groundwater flow direction in the immediate area. Such hydrogeologic information can be used to assist the environmental professional in forming an opinion about the impact of nearby contaminated properties or, should contamination exist on the target property, what downgradient sites might be impacted.

***Site-Specific Hydrogeological Data*:***

| | |
|---|---|
| Search Radius: | 1.25 miles |
| Status: | Not found |

**AQUIFLOW®**

Search Radius: 1.000 Mile.

EDR has developed the AQUIFLOW Information System to provide data on the general direction of groundwater flow at specific points. EDR has reviewed reports submitted by environmental professionals to regulatory authorities at select sites and has extracted the date of the report, groundwater flow direction as determined hydrogeologically, and the depth to water table.

| MAP ID | LOCATION FROM TP | GENERAL DIRECTION GROUNDWATER FLOW |
|---|---|---|
| Not Reported | | |

* ©1996 Site−specific hydrogeological data gathered by CERCLIS Alerts, Inc., Bainbridge Island, WA. All rights reserved. All of the information and opinions presented are those of the cited EPA report(s), which were completed under a Comprehensive Environmental Response Compensation and Liability Information System (CERCLIS) investigation.

# GEOCHECK® - PHYSICAL SETTING SOURCE SUMMARY

**GROUNDWATER FLOW VELOCITY INFORMATION**

Groundwater flow velocity information for a particular site is best determined by a qualified environmental professional using site specific geologic and soil strata data. If such data are not reasonably ascertainable, it may be necessary to rely on other sources of information, including geologic age identification, rock stratigraphic unit and soil characteristics data collected on nearby properties and regional soil information. In general, contaminant plumes move more quickly through sandy-gravelly types of soils than silty-clayey types of soils.

**GEOLOGIC INFORMATION IN GENERAL AREA OF TARGET PROPERTY**

Geologic information can be used by the environmental professional in forming an opinion about the relative speed at which contaminant migration may be occurring.

**ROCK STRATIGRAPHIC UNIT**

| | |
|---|---|
| Era: | Cenozoic |
| System: | Quaternary |
| Series: | Quaternary |
| Code: | Q *(decoded above as Era, System & Series)* |

**GEOLOGIC AGE IDENTIFICATION**

Category: Stratifed Sequence

Geologic Age and Rock Stratigraphic Unit Source: P.G. Schruben, R.E. Arndt and W.J. Bawiec, Geology of the Conterminous U.S. at 1:2,500,000 Scale - a digital representation of the 1974 P.B. King and H.M. Beikman Map, USGS Digital Data Series DDS - 11 (1994).

**DOMINANT SOIL COMPOSITION IN GENERAL AREA OF TARGET PROPERTY**

The U.S. Department of Agriculture's (USDA) Soil Conservation Service (SCS) leads the National Cooperative Soil Survey (NCSS) and is responsible for collecting, storing, maintaining and distributing soil survey information for privately owned lands in the United States. A soil map in a soil survey is a representation of soil patterns in a landscape. Soil maps for STATSGO are compiled by generalizing more detailed (SSURGO) soil survey maps. The following information is based on Soil Conservation Service STATSGO data.

Soil Component Name: URBAN LAND

Soil Surface Texture: variable

Hydrologic Group: Not reported

Soil Drainage Class: Not reported

Hydric Status: Soil does not meet the requirements for a hydric soil.

Corrosion Potential - Uncoated Steel: Not Reported

Depth to Bedrock Min: > 10 inches

Depth to Bedrock Max: > 10 inches

# GEOCHECK® - PHYSICAL SETTING SOURCE SUMMARY

| Soil Layer Information | | | | | | | |
|---|---|---|---|---|---|---|---|
| | Boundary | | | Classification | | | |
| Layer | Upper | Lower | Soil Texture Class | AASHTO Group | Unified Soil | Permeability Rate (in/hr) | Soil Reaction (pH) |
| 1 | 0 inches | 6 inches | variable | Not reported | Not reported | Max: 0.00<br>Min: 0.00 | Max: 0.00<br>Min: 0.00 |

**OTHER SOIL TYPES IN AREA**

Based on Soil Conservation Service STATSGO data, the following additional subordinant soil types may appear within the general area of target property.

Soil Surface Textures:
sandy loam
gravelly - sandy loam
silt loam
clay
fine sand
gravelly - sand
sand
fine sandy loam

Surficial Soil Types:
sandy loam
gravelly - sandy loam
silt loam
clay
fine sand
gravelly - sand
sand
fine sandy loam

Shallow Soil Types:
fine sandy loam
gravelly - loam
sandy clay
sandy clay loam
clay
silty clay
sand

Deeper Soil Types:
gravelly - sandy loam
sandy loam
very gravelly - sandy loam
stratified
very fine sandy loam
weathered bedrock
sand
gravelly - fine sandy loam
silty clay loam
clay loam

# GEOCHECK® - PHYSICAL SETTING SOURCE SUMMARY

## LOCAL / REGIONAL WATER AGENCY RECORDS

EDR Local/Regional Water Agency records provide water well information to assist the environmental professional in assessing sources that may impact ground water flow direction, and in forming an opinion about the impact of contaminant migration on nearby drinking water wells.

## WELL SEARCH DISTANCE INFORMATION

| DATABASE | SEARCH DISTANCE (miles) |
|---|---|
| Federal USGS | 1.000 |
| Federal FRDS PWS | Nearest PWS within 1 mile |
| State Database | 1.000 |

### FEDERAL USGS WELL INFORMATION

| MAP ID | WELL ID | LOCATION FROM TP |
|---|---|---|
| 1 | USGS40000140814 | 1/2 - 1 Mile NW |

### FEDERAL FRDS PUBLIC WATER SUPPLY SYSTEM INFORMATION

| MAP ID | WELL ID | LOCATION FROM TP |
|---|---|---|
| No PWS System Found | | |

Note: PWS System location is not always the same as well location.

### STATE DATABASE WELL INFORMATION

| MAP ID | WELL ID | LOCATION FROM TP |
|---|---|---|
| No Wells Found | | |

## OTHER STATE DATABASE INFORMATION

### STATE OIL/GAS WELL INFORMATION

| MAP ID | WELL ID | LOCATION FROM TP |
|---|---|---|
| 1 | CAOG11000210522 | 1/8 - 1/4 Mile SW |
| 2 | CAOG11000210636 | 1/8 - 1/4 Mile ENE |
| A3 | CAOG11000192175 | 1/8 - 1/4 Mile SE |
| A4 | CAOG11000214636 | 1/8 - 1/4 Mile SE |
| A5 | CAOG11000192174 | 1/8 - 1/4 Mile SE |
| A6 | CAOG11000192176 | 1/8 - 1/4 Mile SE |
| A7 | CAOG11000192172 | 1/8 - 1/4 Mile SE |
| A8 | CAOG11000214637 | 1/8 - 1/4 Mile SE |
| A9 | CAOG11000192179 | 1/8 - 1/4 Mile SE |
| A10 | CAOG11000192181 | 1/8 - 1/4 Mile SE |
| A11 | CAOG11000192178 | 1/8 - 1/4 Mile SE |
| A12 | CAOG11000214223 | 1/8 - 1/4 Mile SE |
| A13 | CAOG11000189006 | 1/8 - 1/4 Mile SE |
| A14 | CAOG11000192188 | 1/8 - 1/4 Mile SE |

**STATE OIL/GAS WELL INFORMATION**

| MAP ID | WELL ID | LOCATION FROM TP |
|---|---|---|
| A15 | CAOG11000192177 | 1/8 - 1/4 Mile SE |
| A16 | CAOG11000193256 | 1/8 - 1/4 Mile ESE |
| A17 | CAOG11000214224 | 1/8 - 1/4 Mile ESE |
| A18 | CAOG11000193262 | 1/8 - 1/4 Mile ESE |
| A19 | CAOG11000192184 | 1/8 - 1/4 Mile SE |
| A20 | CAOG11000192180 | 1/8 - 1/4 Mile SE |
| A21 | CAOG11000193259 | 1/8 - 1/4 Mile ESE |
| A22 | CAOG11000188558 | 1/8 - 1/4 Mile SE |
| A23 | CAOG11000192993 | 1/8 - 1/4 Mile SE |
| A24 | CAOG11000192187 | 1/8 - 1/4 Mile SE |
| A25 | CAOG11000193149 | 1/8 - 1/4 Mile ESE |
| A26 | CAOG11000193039 | 1/8 - 1/4 Mile SE |
| A27 | CAOG11000193040 | 1/8 - 1/4 Mile SE |
| A28 | CAOG11000193150 | 1/8 - 1/4 Mile ESE |
| A29 | CAOG11000193024 | 1/8 - 1/4 Mile SE |
| A30 | CAOG11000192183 | 1/8 - 1/4 Mile ESE |
| A31 | CAOG11000193158 | 1/8 - 1/4 Mile ESE |
| A32 | CAOG11000193157 | 1/8 - 1/4 Mile ESE |
| A33 | CAOG11000189038 | 1/8 - 1/4 Mile ESE |
| A34 | CAOG11000193178 | 1/8 - 1/4 Mile ESE |
| A35 | CAOG11000192173 | 1/8 - 1/4 Mile ESE |
| A36 | CAOG11000193071 | 1/8 - 1/4 Mile ESE |
| A37 | CAOG11000192185 | 1/8 - 1/4 Mile ESE |
| A39 | CAOG11000193084 | 1/8 - 1/4 Mile ESE |
| A38 | CAOG11000193083 | 1/8 - 1/4 Mile ESE |
| A40 | CAOG11000193277 | 1/8 - 1/4 Mile ESE |
| A41 | CAOG11000193086 | 1/8 - 1/4 Mile ESE |
| A42 | CAOG11000193272 | 1/8 - 1/4 Mile ESE |
| A43 | CAOG11000193106 | 1/8 - 1/4 Mile ESE |
| A44 | CAOG11000192186 | 1/8 - 1/4 Mile ESE |
| A45 | CAOG11000193135 | 1/8 - 1/4 Mile ESE |
| A46 | CAOG11000192182 | 1/8 - 1/4 Mile ESE |
| B47 | CAOG11000210332 | 1/8 - 1/4 Mile South |
| B48 | CAOG11000210333 | 1/8 - 1/4 Mile SSW |
| C49 | CAOG11000210331 | 1/8 - 1/4 Mile South |
| D50 | CAOG11000210521 | 1/4 - 1/2 Mile WSW |
| E51 | CAOG11000210334 | 1/4 - 1/2 Mile SW |
| F52 | CAOG11000210329 | 1/4 - 1/2 Mile SE |
| C53 | CAOG11000210800 | 1/4 - 1/2 Mile South |
| F54 | CAOG11000210330 | 1/4 - 1/2 Mile SSE |
| E55 | CAOG11000210744 | 1/4 - 1/2 Mile SSW |
| G56 | CAOG11000210326 | 1/4 - 1/2 Mile East |
| G57 | CAOG11000210327 | 1/4 - 1/2 Mile East |
| G58 | CAOG11000210325 | 1/4 - 1/2 Mile ESE |
| E59 | CAOG11000210335 | 1/4 - 1/2 Mile SW |
| B60 | CAOG11000210801 | 1/4 - 1/2 Mile SSW |
| D61 | CAOG11000210523 | 1/4 - 1/2 Mile WSW |
| H62 | CAOG11000210324 | 1/4 - 1/2 Mile ESE |
| F63 | CAOG11000210328 | 1/4 - 1/2 Mile SE |
| E64 | CAOG11000210589 | 1/4 - 1/2 Mile SW |
| 65 | CAOG11000210520 | 1/4 - 1/2 Mile WSW |
| H66 | CAOG11000210524 | 1/4 - 1/2 Mile ESE |
| G67 | CAOG11000210320 | 1/4 - 1/2 Mile East |
| G68 | CAOG11000210319 | 1/4 - 1/2 Mile East |
| I69 | CAOG11000210799 | 1/4 - 1/2 Mile SSE |
| J70 | CAOG11000210321 | 1/4 - 1/2 Mile East |

**STATE OIL/GAS WELL INFORMATION**

| MAP ID | WELL ID | LOCATION FROM TP |
|---|---|---|
| H71 | CAOG11000210323 | 1/4 - 1/2 Mile SE |
| K72 | CAOG11000210590 | 1/4 - 1/2 Mile SSW |
| L73 | CAOG11000210318 | 1/4 - 1/2 Mile ESE |
| K74 | CAOG11000210576 | 1/4 - 1/2 Mile SSW |
| H75 | CAOG11000210317 | 1/4 - 1/2 Mile ESE |
| J76 | CAOG11000210539 | 1/4 - 1/2 Mile East |
| L77 | CAOG11000210534 | 1/4 - 1/2 Mile East |
| J78 | CAOG11000210541 | 1/4 - 1/2 Mile East |
| 79 | CAOG11000204851 | 1/4 - 1/2 Mile North |
| L80 | CAOG11000210533 | 1/4 - 1/2 Mile East |
| M81 | CAOG11000210322 | 1/4 - 1/2 Mile SE |
| 82 | CAOG11000210780 | 1/4 - 1/2 Mile South |
| N83 | CAOG11000210711 | 1/4 - 1/2 Mile SW |
| H84 | CAOG11000210316 | 1/4 - 1/2 Mile ESE |
| K85 | CAOG11000210575 | 1/4 - 1/2 Mile SW |
| L86 | CAOG11000210531 | 1/4 - 1/2 Mile ESE |
| I87 | CAOG11000210797 | 1/4 - 1/2 Mile SSE |
| J88 | CAOG11000210665 | 1/4 - 1/2 Mile ENE |
| O89 | CAOG11000210530 | 1/4 - 1/2 Mile ESE |
| M90 | CAOG11000210796 | 1/4 - 1/2 Mile SE |
| P91 | CAOG11000210745 | 1/4 - 1/2 Mile SSW |
| Q92 | CAOG11000210798 | 1/4 - 1/2 Mile South |
| K93 | CAOG11000210710 | 1/4 - 1/2 Mile SSW |
| M94 | CAOG11000210315 | 1/4 - 1/2 Mile SE |
| J95 | CAOG11000210543 | 1/4 - 1/2 Mile East |
| N96 | CAOG11000210717 | 1/4 - 1/2 Mile SW |
| O97 | CAOG11000210529 | 1/4 - 1/2 Mile ESE |
| R98 | CAOG11000210707 | 1/4 - 1/2 Mile ENE |
| S99 | CAOG11000210545 | 1/4 - 1/2 Mile East |
| P100 | CAOG11000210574 | 1/4 - 1/2 Mile SSW |
| T101 | CAOG11000210718 | 1/4 - 1/2 Mile WSW |
| M102 | CAOG11000210314 | 1/4 - 1/2 Mile SE |
| S103 | CAOG11000210670 | 1/4 - 1/2 Mile ENE |
| U104 | CAOG11000210528 | 1/4 - 1/2 Mile ESE |
| V105 | CAOG11000210779 | 1/4 - 1/2 Mile SSE |
| V106 | CAOG11000210795 | 1/4 - 1/2 Mile SSE |
| Q107 | CAOG11000210782 | 1/4 - 1/2 Mile South |
| S108 | CAOG11000210546 | 1/4 - 1/2 Mile East |
| W109 | CAOG11000210777 | 1/4 - 1/2 Mile South |
| U110 | CAOG11000210527 | 1/4 - 1/2 Mile SE |
| P111 | CAOG11000210244 | 1/4 - 1/2 Mile SSW |
| X112 | CAOG11000210712 | 1/4 - 1/2 Mile SW |
| T113 | CAOG11000210581 | 1/4 - 1/2 Mile WSW |
| X114 | CAOG11000210716 | 1/4 - 1/2 Mile SW |
| Y115 | CAOG11000210336 | 1/4 - 1/2 Mile WNW |
| R116 | CAOG11000210705 | 1/4 - 1/2 Mile ENE |
| Y117 | CAOG11000210519 | 1/4 - 1/2 Mile West |
| 118 | CAOG11000210583 | 1/2 - 1 Mile SSW |
| T119 | CAOG11000210719 | 1/2 - 1 Mile WSW |
| S120 | CAOG11000210675 | 1/2 - 1 Mile ENE |
| 121 | CAOG11000210771 | 1/2 - 1 Mile SE |
| Z122 | CAOG11000210542 | 1/2 - 1 Mile East |
| Z123 | CAOG11000210540 | 1/2 - 1 Mile East |
| S124 | CAOG11000210544 | 1/2 - 1 Mile East |
| V125 | CAOG11000210794 | 1/2 - 1 Mile SSE |
| AA126 | CAOG11000210538 | 1/2 - 1 Mile East |

**STATE OIL/GAS WELL INFORMATION**

| MAP ID | WELL ID | LOCATION FROM TP |
|---|---|---|
| AB127 | CAOG11000210769 | 1/2 - 1 Mile SSE |
| U128 | CAOG11000210547 | 1/2 - 1 Mile ESE |
| AC129 | CAOG11000210767 | 1/2 - 1 Mile SSE |
| AA130 | CAOG11000210535 | 1/2 - 1 Mile ESE |
| X131 | CAOG11000210713 | 1/2 - 1 Mile SW |
| 132 | CAOG11000210366 | 1/2 - 1 Mile WSW |
| W133 | CAOG11000210781 | 1/2 - 1 Mile South |
| 134 | CAOG11000210709 | 1/2 - 1 Mile SSW |
| AD135 | CAOG11000210536 | 1/2 - 1 Mile ESE |
| W136 | CAOG11000210787 | 1/2 - 1 Mile South |
| AE137 | CAOG11000210784 | 1/2 - 1 Mile SSE |
| AA138 | CAOG11000210566 | 1/2 - 1 Mile East |
| AF139 | CAOG11000210686 | 1/2 - 1 Mile ENE |
| AF140 | CAOG11000210572 | 1/2 - 1 Mile East |
| 141 | CAOG11000210579 | 1/2 - 1 Mile SSW |
| 142 | CAOG11000210720 | 1/2 - 1 Mile SW |
| AA143 | CAOG11000210565 | 1/2 - 1 Mile ESE |
| AD144 | CAOG11000210537 | 1/2 - 1 Mile ESE |
| AC145 | CAOG11000210762 | 1/2 - 1 Mile SSE |
| AB146 | CAOG11000210785 | 1/2 - 1 Mile SSE |
| AD147 | CAOG11000210557 | 1/2 - 1 Mile ESE |
| 148 | CAOG11000210793 | 1/2 - 1 Mile SE |
| AG149 | CAOG11000210526 | 1/2 - 1 Mile ESE |
| AD150 | CAOG11000210554 | 1/2 - 1 Mile ESE |
| 151 | CAOG11000210775 | 1/2 - 1 Mile South |
| AE152 | CAOG11000210359 | 1/2 - 1 Mile SSE |
| AG153 | CAOG11000210525 | 1/2 - 1 Mile ESE |
| 154 | CAOG11000210706 | 1/2 - 1 Mile ENE |
| AG155 | CAOG11000210772 | 1/2 - 1 Mile SE |
| AF156 | CAOG11000210689 | 1/2 - 1 Mile East |
| AH157 | CAOG11000210569 | 1/2 - 1 Mile East |
| 158 | CAOG11000210722 | 1/2 - 1 Mile WSW |
| AH159 | CAOG11000210568 | 1/2 - 1 Mile East |
| AG160 | CAOG11000210552 | 1/2 - 1 Mile ESE |
| AI161 | CAOG11000210776 | 1/2 - 1 Mile SSE |
| 162 | CAOG11000210714 | 1/2 - 1 Mile SSW |
| AJ163 | CAOG11000210567 | 1/2 - 1 Mile ESE |
| AK164 | CAOG11000210725 | 1/2 - 1 Mile WSW |
| AL165 | CAOG11000210770 | 1/2 - 1 Mile SSE |
| AM166 | CAOG11000210555 | 1/2 - 1 Mile ESE |
| AK167 | CAOG11000210308 | 1/2 - 1 Mile WSW |
| AI168 | CAOG11000210357 | 1/2 - 1 Mile SSE |
| AL169 | CAOG11000210783 | 1/2 - 1 Mile SSE |
| AI170 | CAOG11000210756 | 1/2 - 1 Mile SSE |
| AG171 | CAOG11000210551 | 1/2 - 1 Mile ESE |
| AJ172 | CAOG11000210559 | 1/2 - 1 Mile ESE |
| AN173 | CAOG11000210761 | 1/2 - 1 Mile SE |
| AG174 | CAOG11000210553 | 1/2 - 1 Mile ESE |
| AO175 | CAOG11000210688 | 1/2 - 1 Mile East |
| 176 | CAOG11000210721 | 1/2 - 1 Mile SW |
| AN177 | CAOG11000210356 | 1/2 - 1 Mile SE |
| 178 | CAOG11000210773 | 1/2 - 1 Mile South |
| AN179 | CAOG11000210751 | 1/2 - 1 Mile SE |
| AP180 | CAOG11000210550 | 1/2 - 1 Mile ESE |
| AQ181 | CAOG11000210564 | 1/2 - 1 Mile East |
| AH182 | CAOG11000210563 | 1/2 - 1 Mile East |

**STATE OIL/GAS WELL INFORMATION**

| MAP ID | WELL ID | LOCATION FROM TP |
|---|---|---|
| 183 | CAOG11000210313 | 1/2 - 1 Mile West |
| AH184 | CAOG11000210562 | 1/2 - 1 Mile East |
| AM185 | CAOG11000210570 | 1/2 - 1 Mile ESE |
| AJ186 | CAOG11000210561 | 1/2 - 1 Mile East |
| AI187 | CAOG11000210354 | 1/2 - 1 Mile SSE |
| AN188 | CAOG11000210763 | 1/2 - 1 Mile SE |
| AI189 | CAOG11000210778 | 1/2 - 1 Mile SSE |
| AR190 | CAOG11000210704 | 1/2 - 1 Mile ENE |
| 191 | CAOG11000210723 | 1/2 - 1 Mile SW |
| AS192 | CAOG11000210726 | 1/2 - 1 Mile WSW |
| AK193 | CAOG11000210734 | 1/2 - 1 Mile WSW |
| AJ194 | CAOG11000210560 | 1/2 - 1 Mile ESE |
| AT195 | CAOG11000210307 | 1/2 - 1 Mile West |
| AQ196 | CAOG11000210678 | 1/2 - 1 Mile East |
| AN197 | CAOG11000210747 | 1/2 - 1 Mile SE |
| AO198 | CAOG11000210687 | 1/2 - 1 Mile East |
| AU199 | CAOG11000210647 | 1/2 - 1 Mile East |
| AO200 | CAOG11000210691 | 1/2 - 1 Mile East |
| AV201 | CAOG11000210760 | 1/2 - 1 Mile SSE |
| AW202 | CAOG11000210558 | 1/2 - 1 Mile ESE |
| AU203 | CAOG11000210644 | 1/2 - 1 Mile East |
| AN204 | CAOG11000210764 | 1/2 - 1 Mile SE |
| AS205 | CAOG11000210727 | 1/2 - 1 Mile WSW |
| AP206 | CAOG11000210549 | 1/2 - 1 Mile ESE |
| AN207 | CAOG11000210748 | 1/2 - 1 Mile SE |
| AW208 | CAOG11000210643 | 1/2 - 1 Mile ESE |
| AV209 | CAOG11000210516 | 1/2 - 1 Mile SE |
| AP210 | CAOG11000210774 | 1/2 - 1 Mile ESE |
| AX211 | CAOG11000210792 | 1/2 - 1 Mile SE |
| AR212 | CAOG11000210708 | 1/2 - 1 Mile ENE |
| AW213 | CAOG11000210556 | 1/2 - 1 Mile ESE |
| AW214 | CAOG11000210642 | 1/2 - 1 Mile ESE |
| AS215 | CAOG11000210733 | 1/2 - 1 Mile WSW |
| AX216 | CAOG11000210749 | 1/2 - 1 Mile SE |
| AY217 | CAOG11000216606 | 1/2 - 1 Mile WSW |
| AY218 | CAOG11000210728 | 1/2 - 1 Mile WSW |
| AZ219 | CAOG11000210693 | 1/2 - 1 Mile East |
| BA220 | CAOG11000210352 | 1/2 - 1 Mile SE |
| AV221 | CAOG11000210353 | 1/2 - 1 Mile SSE |
| AZ222 | CAOG11000210692 | 1/2 - 1 Mile East |
| BB223 | CAOG11000210677 | 1/2 - 1 Mile East |
| AS224 | CAOG11000210732 | 1/2 - 1 Mile WSW |
| AW225 | CAOG11000210640 | 1/2 - 1 Mile ESE |
| BC226 | CAOG11000210312 | 1/2 - 1 Mile West |
| AT227 | CAOG11000210735 | 1/2 - 1 Mile WSW |
| BD228 | CAOG11000210548 | 1/2 - 1 Mile ESE |
| BB229 | CAOG11000210639 | 1/2 - 1 Mile ESE |
| BA230 | CAOG11000210750 | 1/2 - 1 Mile SE |
| AX231 | CAOG11000210765 | 1/2 - 1 Mile SE |
| BE232 | CAOG11000210648 | 1/2 - 1 Mile East |
| AU233 | CAOG11000210645 | 1/2 - 1 Mile East |
| AV234 | CAOG11000210752 | 1/2 - 1 Mile SE |
| AT235 | CAOG11000210305 | 1/2 - 1 Mile West |
| BF236 | CAOG11000210698 | 1/2 - 1 Mile ENE |
| BB237 | CAOG11000210646 | 1/2 - 1 Mile East |
| AY238 | CAOG11000210731 | 1/2 - 1 Mile WSW |

**STATE OIL/GAS WELL INFORMATION**

| MAP ID | WELL ID | LOCATION FROM TP |
|---|---|---|
| BD239 | CAOG11000210641 | 1/2 - 1 Mile ESE |
| AV240 | CAOG11000210517 | 1/2 - 1 Mile SE |
| 241 | CAOG11000210724 | 1/2 - 1 Mile SW |
| BG242 | CAOG11000210754 | 1/2 - 1 Mile SSE |
| BC243 | CAOG11000210303 | 1/2 - 1 Mile West |
| BB244 | CAOG11000210649 | 1/2 - 1 Mile ESE |
| AX245 | CAOG11000210757 | 1/2 - 1 Mile SE |
| BF246 | CAOG11000210703 | 1/2 - 1 Mile ENE |
| AY247 | CAOG11000210729 | 1/2 - 1 Mile SW |
| BA248 | CAOG11000210358 | 1/2 - 1 Mile SE |
| BH249 | CAOG11000210736 | 1/2 - 1 Mile WSW |
| 250 | CAOG11000210586 | 1/2 - 1 Mile South |
| BI251 | CAOG11000210650 | 1/2 - 1 Mile ESE |
| BE252 | CAOG11000210501 | 1/2 - 1 Mile East |
| BE253 | CAOG11000210493 | 1/2 - 1 Mile East |
| BE254 | CAOG11000210484 | 1/2 - 1 Mile East |
| BB255 | CAOG11000210476 | 1/2 - 1 Mile East |
| BG256 | CAOG11000210351 | 1/2 - 1 Mile SSE |
| BI257 | CAOG11000210656 | 1/2 - 1 Mile ESE |
| BH258 | CAOG11000210737 | 1/2 - 1 Mile WSW |
| BA259 | CAOG11000210514 | 1/2 - 1 Mile SE |
| BH260 | CAOG11000210738 | 1/2 - 1 Mile WSW |
| BB261 | CAOG11000210468 | 1/2 - 1 Mile ESE |
| 262 | CAOG11000210715 | 1/2 - 1 Mile SSW |
| BJ263 | CAOG11000210739 | 1/2 - 1 Mile West |
| BK264 | CAOG11000210755 | 1/2 - 1 Mile SE |
| BI265 | CAOG11000210815 | 1/2 - 1 Mile ESE |
| BG266 | CAOG11000210758 | 1/2 - 1 Mile SSE |
| BL267 | CAOG11000210311 | 1/2 - 1 Mile West |
| BK268 | CAOG11000210766 | 1/2 - 1 Mile SE |
| BM269 | CAOG11000210791 | 1/2 - 1 Mile ESE |
| BM270 | CAOG11000210790 | 1/2 - 1 Mile SE |
| BJ271 | CAOG11000210304 | 1/2 - 1 Mile West |
| BG272 | CAOG11000210513 | 1/2 - 1 Mile SSE |
| BN273 | CAOG11000210701 | 1/2 - 1 Mile East |
| BN274 | CAOG11000210502 | 1/2 - 1 Mile East |
| BI275 | CAOG11000210807 | 1/2 - 1 Mile ESE |
| BO276 | CAOG11000210753 | 1/2 - 1 Mile SE |
| BP277 | CAOG11000210804 | 1/2 - 1 Mile ESE |
| 278 | CAOG11000210741 | 1/2 - 1 Mile WSW |
| BQ279 | CAOG11000210494 | 1/2 - 1 Mile East |
| BK280 | CAOG11000210759 | 1/2 - 1 Mile SE |
| BO281 | CAOG11000210515 | 1/2 - 1 Mile SE |
| BR282 | CAOG11000210477 | 1/2 - 1 Mile East |
| BJ283 | CAOG11000210740 | 1/2 - 1 Mile West |
| BP284 | CAOG11000210802 | 1/2 - 1 Mile ESE |
| BP285 | CAOG11000210805 | 1/2 - 1 Mile ESE |
| BS286 | CAOG11000210816 | 1/2 - 1 Mile ESE |
| BT287 | CAOG11000215204 | 1/2 - 1 Mile West |
| BL288 | CAOG11000210306 | 1/2 - 1 Mile West |
| BU289 | CAOG11000210371 | 1/2 - 1 Mile South |
| 290 | CAOG11000205260 | 1/2 - 1 Mile South |
| BV291 | CAOG11000210309 | 1/2 - 1 Mile West |
| BQ292 | CAOG11000210503 | 1/2 - 1 Mile East |
| BR293 | CAOG11000210485 | 1/2 - 1 Mile East |
| 294 | CAOG11000210251 | 1/2 - 1 Mile SW |

**STATE OIL/GAS WELL INFORMATION**

| MAP ID | WELL ID | LOCATION FROM TP |
|---|---|---|
| BV295 | CAOG11000210310 | 1/2 - 1 Mile West |
| 296 | CAOG11000210742 | 1/2 - 1 Mile WSW |
| BP297 | CAOG11000210806 | 1/2 - 1 Mile ESE |
| BS298 | CAOG11000210469 | 1/2 - 1 Mile East |
| BV299 | CAOG11000210296 | 1/2 - 1 Mile West |
| 300 | CAOG11000210730 | 1/2 - 1 Mile SW |
| BU301 | CAOG11000210370 | 1/2 - 1 Mile South |
| 302 | CAOG11000210298 | 1/2 - 1 Mile West |
| BV303 | CAOG11000210293 | 1/2 - 1 Mile West |
| BW304 | CAOG11000210291 | 1/2 - 1 Mile West |
| 305 | CAOG11000210495 | 1/2 - 1 Mile East |
| BT306 | CAOG11000210289 | 1/2 - 1 Mile West |
| 307 | CAOG11000210651 | 1/2 - 1 Mile East |
| 308 | CAOG11000210788 | 1/2 - 1 Mile ESE |
| 309 | CAOG11000205317 | 1/2 - 1 Mile SW |
| 310 | CAOG11000210478 | 1/2 - 1 Mile East |
| 311 | CAOG11000210808 | 1/2 - 1 Mile ESE |
| BT312 | CAOG11000210743 | 1/2 - 1 Mile West |
| 313 | CAOG11000210768 | 1/2 - 1 Mile SE |
| BW314 | CAOG11000210294 | 1/2 - 1 Mile West |
| BW315 | CAOG11000214212 | 1/2 - 1 Mile West |
| BW316 | CAOG11000214213 | 1/2 - 1 Mile West |
| 317 | CAOG11000210369 | 1/2 - 1 Mile SSE |
| BW318 | CAOG11000214672 | 1/2 - 1 Mile West |
| BW320 | CAOG11000214537 | 1/2 - 1 Mile West |
| BW319 | CAOG11000214536 | 1/2 - 1 Mile West |
| BW327 | CAOG11000214626 | 1/2 - 1 Mile West |
| BW326 | CAOG11000214625 | 1/2 - 1 Mile West |
| BW328 | CAOG11000214624 | 1/2 - 1 Mile West |
| BW330 | CAOG11000214623 | 1/2 - 1 Mile West |
| BW329 | CAOG11000214622 | 1/2 - 1 Mile West |
| BW322 | CAOG11000214621 | 1/2 - 1 Mile West |
| BW321 | CAOG11000214620 | 1/2 - 1 Mile West |
| BW323 | CAOG11000214619 | 1/2 - 1 Mile West |
| BW325 | CAOG11000214618 | 1/2 - 1 Mile West |
| BW324 | CAOG11000214617 | 1/2 - 1 Mile West |
| BW331 | CAOG11000214550 | 1/2 - 1 Mile West |

# PHYSICAL SETTING SOURCE MAP - 5449993.2s

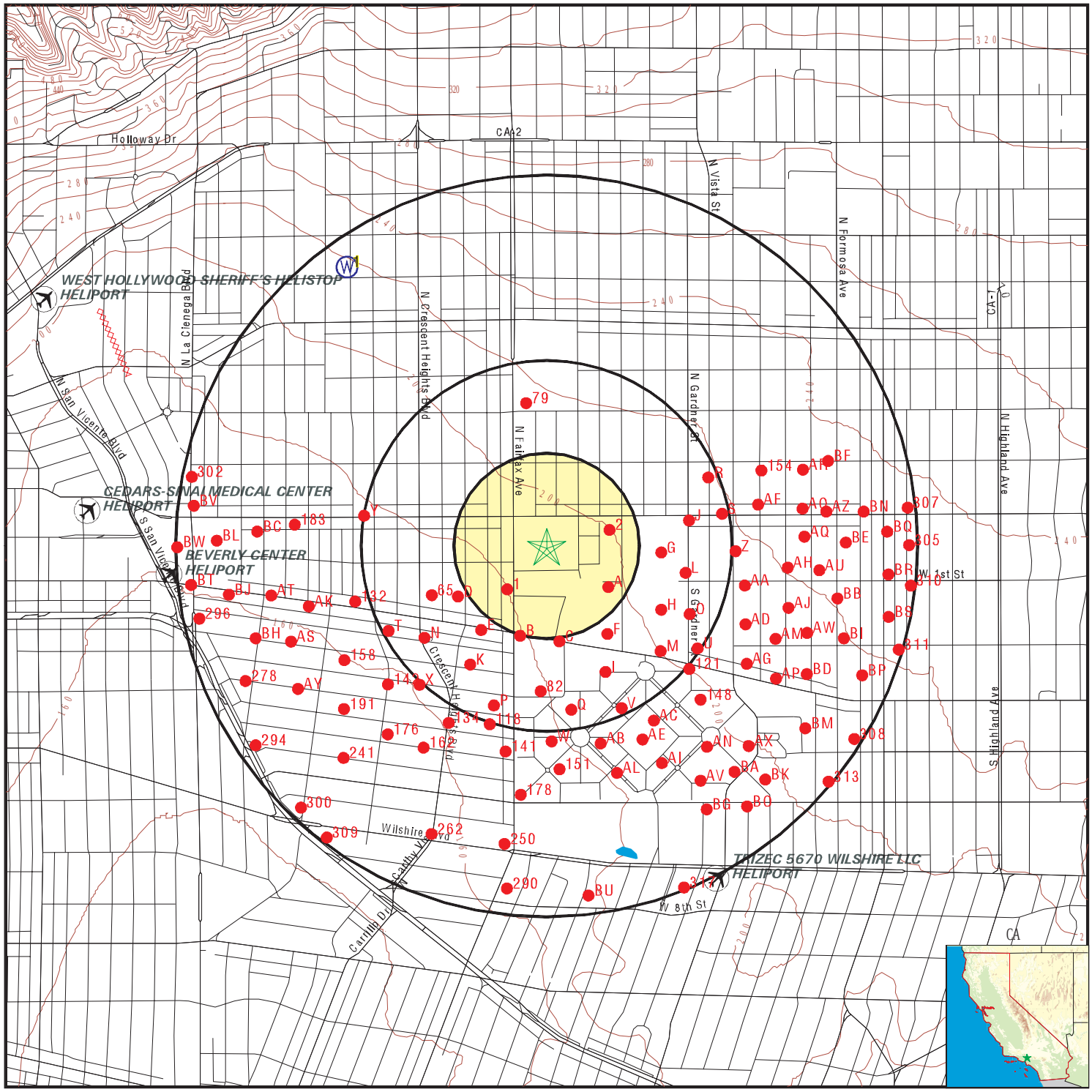


- County Boundary
- Major Roads
- Contour Lines
- Earthquake Fault Lines
- Airports
- Earthquake epicenter, Richter 5 or greater
- Water Wells
- Public Water Supply Wells
- Cluster of Multiple Icons
- Groundwater Flow Direction
- GI Indeterminate Groundwater Flow at Location
- GV Groundwater Flow Varies at Location
- HD Closest Hydrogeological Data
- Oil, gas or related wells

| | | | |
|---|---|---|---|
| SITE NAME: | 18-37463.1 CBS Studios | CLIENT: | GRS \| Corteq |
| ADDRESS: | 7800 Beverly Blvd.<br>Los Angeles CA 90036 | CONTACT: | Ruby Aguirre |
| LAT/LONG: | 34.074937 / 118.359864 | INQUIRY #: | 5449993.2s |
| | | DATE: | October 10, 2018 4:44 pm |

Copyright © 2018 EDR, Inc. © 2015 TomTom Rel. 2015.

# GEOCHECK® - PHYSICAL SETTING SOURCE MAP FINDINGS

Map ID
Direction
Distance
Elevation | Database | EDR ID Number

**1**
**NW**
**1/2 - 1 Mile**
**Higher** | **FED USGS** | **USGS40000140814**

| | | | |
|---|---|---|---|
| Organization ID: | USGS-CA | | |
| Organization Name: | USGS California Water Science Center | | |
| Monitor Location: | 001S014W17E003S | Type: | Well |
| Description: | Not Reported | HUC: | 18070104 |
| Drainage Area: | Not Reported | Drainage Area Units: | Not Reported |
| Contrib Drainage Area: | Not Reported | Contrib Drainage Area Unts: | Not Reported |
| Aquifer: | California Coastal Basin aquifers | | |
| Formation Type: | Not Reported | Aquifer Type: | Not Reported |
| Construction Date: | Not Reported | Well Depth: | 578 |
| Well Depth Units: | ft | Well Hole Depth: | 651 |
| Well Hole Depth Units: | ft | | |

Map ID
Direction
Distance

Database EDR ID Number

**1**
**SW**
**1/8 - 1/4 Mile**

**OIL_GAS** **CAOG11000210522**

| | | | |
|---|---|---|---|
| Districtnu: | 1 | Apinumber: | 03714906 |
| Blmwell: | N | Redrillcan: | Not Reported |
| Dryhole: | N | Wellstatus: | I |
| Operatorna: | James F. Ross | Countyname: | Los Angeles |
| Fieldname: | Salt Lake | Areaname: | Any Area |
| Section: | 20 | Township: | 01S |
| Range: | 14W | Basemeridi: | SB |
| Elevation: | Not Reported | Locationde: | Not Reported |
| Gissourcec: | hud | Comments: | Not Reported |
| Leasename: | Ross | Wellnumber: | 3 |
| Epawell: | N | Hydraulica: | N |
| Confidenti: | N | Spuddate: | Not Reported |
| Welldeptha: | 0 | Redrillfoo: | 0 |
| Abandonedd: | Not Reported | Completion: | Not Reported |
| Directiona: | Unknown | Gissymbol: | AOG |
| Site id: | CAOG11000210522 | | |

---

**2**
**ENE**
**1/8 - 1/4 Mile**

**OIL_GAS** **CAOG11000210636**

| | | | |
|---|---|---|---|
| Districtnu: | 1 | Apinumber: | 03715056 |
| Blmwell: | N | Redrillcan: | Not Reported |
| Dryhole: | N | Wellstatus: | P |
| Operatorna: | Macco Corp. | Countyname: | Los Angeles |
| Fieldname: | Salt Lake | Areaname: | Any Area |
| Section: | 21 | Township: | 01S |
| Range: | 14W | Basemeridi: | SB |
| Elevation: | Not Reported | Locationde: | Not Reported |
| Gissourcec: | hud | Comments: | Not Reported |
| Leasename: | Not Reported | Wellnumber: | 1 |
| Epawell: | N | Hydraulica: | N |
| Confidenti: | N | Spuddate: | Not Reported |
| Welldeptha: | 0 | Redrillfoo: | 0 |
| Abandonedd: | Not Reported | Completion: | Not Reported |
| Directiona: | Unknown | Gissymbol: | POG |
| Site id: | CAOG11000210636 | | |

---

**A3**
**SE**
**1/8 - 1/4 Mile**

**OIL_GAS** **CAOG11000192175**

| | | | |
|---|---|---|---|
| Districtnu: | 1 | Apinumber: | 03715050 |
| Blmwell: | N | Redrillcan: | Not Reported |
| Dryhole: | N | Wellstatus: | P |
| Operatorna: | McFarland Energy, Inc. | Countyname: | Los Angeles |
| Fieldname: | Salt Lake | Areaname: | Any Area |
| Section: | 21 | Township: | 01S |
| Range: | 14W | Basemeridi: | SB |
| Elevation: | 200.731 | Locationde: | Not Reported |
| Gissourcec: | gps | Comments: | 64002239.ssf |
| Leasename: | Metropolitan | Wellnumber: | 6 |

| | | | |
|---|---|---|---|
| Epawell: | N | Hydraulica: | N |
| Confidenti: | N | Spuddate: | Not Reported |
| Welldeptha: | 0 | Redrillfoo: | 0 |
| Abandonedd: | Not Reported | Completion: | Not Reported |
| Directiona: | Directionally drilled | Gissymbol: | POG |
| Site id: | CAOG11000192175 | | |

---

**A4**
**SE** **OIL_GAS** **CAOG11000214636**
**1/8 - 1/4 Mile**

| | | | |
|---|---|---|---|
| Districtnu: | 1 | Apinumber: | 03721193 |
| Blmwell: | N | Redrillcan: | Not Reported |
| Dryhole: | N | Wellstatus: | P |
| Operatorna: | McFarland Energy, Inc. | Countyname: | Los Angeles |
| Fieldname: | Salt Lake | Areaname: | Any Area |
| Section: | 21 | Township: | 01S |
| Range: | 14W | Basemeridi: | SB |
| Elevation: | Not Reported | Locationde: | Not Reported |
| Gissourcec: | hud | Comments: | Not Reported |
| Leasename: | U-168 | Wellnumber: | 1 |
| Epawell: | N | Hydraulica: | N |
| Confidenti: | N | Spuddate: | Not Reported |
| Welldeptha: | 0 | Redrillfoo: | 0 |
| Abandonedd: | Not Reported | Completion: | Not Reported |
| Directiona: | Directionally drilled | Gissymbol: | POG |
| Site id: | CAOG11000214636 | | |

---

**A5**
**SE** **OIL_GAS** **CAOG11000192174**
**1/8 - 1/4 Mile**

| | | | |
|---|---|---|---|
| Districtnu: | 1 | Apinumber: | 03715049 |
| Blmwell: | N | Redrillcan: | Not Reported |
| Dryhole: | N | Wellstatus: | P |
| Operatorna: | McFarland Energy, Inc. | Countyname: | Los Angeles |
| Fieldname: | Salt Lake | Areaname: | Any Area |
| Section: | 21 | Township: | 01S |
| Range: | 14W | Basemeridi: | SB |
| Elevation: | 201.708 | Locationde: | Not Reported |
| Gissourcec: | gps | Comments: | 64002239.ssf |
| Leasename: | Metropolitan | Wellnumber: | 5 |
| Epawell: | N | Hydraulica: | N |
| Confidenti: | N | Spuddate: | Not Reported |
| Welldeptha: | 0 | Redrillfoo: | 0 |
| Abandonedd: | Not Reported | Completion: | Not Reported |
| Directiona: | Directionally drilled | Gissymbol: | POG |
| Site id: | CAOG11000192174 | | |

---

**A6**
**SE** **OIL_GAS** **CAOG11000192176**
**1/8 - 1/4 Mile**

| | | | |
|---|---|---|---|
| Districtnu: | 1 | Apinumber: | 03715051 |
| Blmwell: | N | Redrillcan: | Not Reported |
| Dryhole: | N | Wellstatus: | P |

| | | | |
|---|---|---|---|
| Operatorna: | McFarland Energy, Inc. | Countyname: | Los Angeles |
| Fieldname: | Salt Lake | Areaname: | Any Area |
| Section: | 21 | Township: | 01S |
| Range: | 14W | Basemeridi: | SB |
| Elevation: | 197.993 | Locationde: | Not Reported |
| Gissourcec: | gps | Comments: | 64002239.ssf |
| Leasename: | Metropolitan | Wellnumber: | 7 |
| Epawell: | N | Hydraulica: | N |
| Confidenti: | N | Spuddate: | Not Reported |
| Welldeptha: | 0 | Redrillfoo: | 0 |
| Abandonedd: | Not Reported | Completion: | Not Reported |
| Directiona: | Directionally drilled | Gissymbol: | POG |
| Site id: | CAOG11000192176 | | |

---

**A7**
**SE** **OIL_GAS** **CAOG11000192172**
**1/8 - 1/4 Mile**

| | | | |
|---|---|---|---|
| Districtnu: | 1 | Apinumber: | 03715047 |
| Blmwell: | N | Redrillcan: | Not Reported |
| Dryhole: | N | Wellstatus: | P |
| Operatorna: | McFarland Energy, Inc. | Countyname: | Los Angeles |
| Fieldname: | Salt Lake | Areaname: | Any Area |
| Section: | 21 | Township: | 01S |
| Range: | 14W | Basemeridi: | SB |
| Elevation: | 199.932 | Locationde: | Not Reported |
| Gissourcec: | gps | Comments: | 64002239.ssf |
| Leasename: | Metropolitan | Wellnumber: | 3 |
| Epawell: | N | Hydraulica: | N |
| Confidenti: | N | Spuddate: | Not Reported |
| Welldeptha: | 0 | Redrillfoo: | 0 |
| Abandonedd: | Not Reported | Completion: | Not Reported |
| Directiona: | Directionally drilled | Gissymbol: | POG |
| Site id: | CAOG11000192172 | | |

---

**A8**
**SE** **OIL_GAS** **CAOG11000214637**
**1/8 - 1/4 Mile**

| | | | |
|---|---|---|---|
| Districtnu: | 1 | Apinumber: | 03721194 |
| Blmwell: | N | Redrillcan: | Not Reported |
| Dryhole: | N | Wellstatus: | P |
| Operatorna: | McFarland Energy, Inc. | Countyname: | Los Angeles |
| Fieldname: | Salt Lake | Areaname: | Any Area |
| Section: | 21 | Township: | 01S |
| Range: | 14W | Basemeridi: | SB |
| Elevation: | Not Reported | Locationde: | Not Reported |
| Gissourcec: | hud | Comments: | Not Reported |
| Leasename: | U-168 | Wellnumber: | 2 |
| Epawell: | N | Hydraulica: | N |
| Confidenti: | N | Spuddate: | Not Reported |
| Welldeptha: | 0 | Redrillfoo: | 0 |
| Abandonedd: | Not Reported | Completion: | Not Reported |
| Directiona: | Directionally drilled | Gissymbol: | POG |
| Site id: | CAOG11000214637 | | |

Map ID
Direction
Distance

Database EDR ID Number

**A9**
**SE**
**1/8 - 1/4 Mile**

**OIL_GAS** **CAOG11000192179**

| | | | |
|---|---|---|---|
| Districtnu: | 1 | Apinumber: | 03715054 |
| Blmwell: | N | Redrillcan: | Not Reported |
| Dryhole: | N | Wellstatus: | P |
| Operatorna: | McFarland Energy, Inc. | Countyname: | Los Angeles |
| Fieldname: | Salt Lake | Areaname: | Any Area |
| Section: | 21 | Township: | 01S |
| Range: | 14W | Basemeridi: | SB |
| Elevation: | 199.006 | Locationde: | Not Reported |
| Gissourcec: | gps | Comments: | 64002239.ssf |
| Leasename: | U-93 | Wellnumber: | 4 |
| Epawell: | N | Hydraulica: | N |
| Confidenti: | N | Spuddate: | Not Reported |
| Welldeptha: | 0 | Redrillfoo: | 0 |
| Abandonedd: | Not Reported | Completion: | Not Reported |
| Directiona: | Directionally drilled | Gissymbol: | POG |
| Site id: | CAOG11000192179 | | |

---

**A10**
**SE**
**1/8 - 1/4 Mile**

**OIL_GAS** **CAOG11000192181**

| | | | |
|---|---|---|---|
| Districtnu: | 1 | Apinumber: | 03715129 |
| Blmwell: | N | Redrillcan: | Not Reported |
| Dryhole: | N | Wellstatus: | P |
| Operatorna: | McFarland Energy, Inc. | Countyname: | Los Angeles |
| Fieldname: | Salt Lake | Areaname: | Any Area |
| Section: | 21 | Township: | 01S |
| Range: | 14W | Basemeridi: | SB |
| Elevation: | 198.315 | Locationde: | Not Reported |
| Gissourcec: | gps | Comments: | 64002239.ssf |
| Leasename: | Gilmore | Wellnumber: | 1 |
| Epawell: | N | Hydraulica: | N |
| Confidenti: | N | Spuddate: | Not Reported |
| Welldeptha: | 0 | Redrillfoo: | 0 |
| Abandonedd: | Not Reported | Completion: | Not Reported |
| Directiona: | Directionally drilled | Gissymbol: | POG |
| Site id: | CAOG11000192181 | | |

---

**A11**
**SE**
**1/8 - 1/4 Mile**

**OIL_GAS** **CAOG11000192178**

| | | | |
|---|---|---|---|
| Districtnu: | 1 | Apinumber: | 03715053 |
| Blmwell: | N | Redrillcan: | Not Reported |
| Dryhole: | N | Wellstatus: | P |
| Operatorna: | McFarland Energy, Inc. | Countyname: | Los Angeles |
| Fieldname: | Salt Lake | Areaname: | Any Area |
| Section: | 21 | Township: | 01S |
| Range: | 14W | Basemeridi: | SB |
| Elevation: | 199.089 | Locationde: | Not Reported |
| Gissourcec: | gps | Comments: | 64002239.ssf |
| Leasename: | U-93 | Wellnumber: | 3 |

| | | | |
|---|---|---|---|
| Epawell: | N | Hydraulica: | N |
| Confidenti: | N | Spuddate: | Not Reported |
| Welldeptha: | 0 | Redrillfoo: | 0 |
| Abandonedd: | Not Reported | Completion: | Not Reported |
| Directiona: | Directionally drilled | Gissymbol: | POG |
| Site id: | CAOG11000192178 | | |

---

**A12**
**SE**
**1/8 - 1/4 Mile**

**OIL_GAS** **CAOG11000214223**

| | | | |
|---|---|---|---|
| Districtnu: | 1 | Apinumber: | 03721227 |
| Blmwell: | N | Redrillcan: | Not Reported |
| Dryhole: | N | Wellstatus: | P |
| Operatorna: | McFarland Energy, Inc. | Countyname: | Los Angeles |
| Fieldname: | Salt Lake | Areaname: | Any Area |
| Section: | 21 | Township: | 01S |
| Range: | 14W | Basemeridi: | SB |
| Elevation: | Not Reported | Locationde: | Not Reported |
| Gissourcec: | hud | Comments: | Not Reported |
| Leasename: | U-168 | Wellnumber: | 3 |
| Epawell: | N | Hydraulica: | N |
| Confidenti: | N | Spuddate: | Not Reported |
| Welldeptha: | 0 | Redrillfoo: | 0 |
| Abandonedd: | Not Reported | Completion: | Not Reported |
| Directiona: | Directionally drilled | Gissymbol: | POG |
| Site id: | CAOG11000214223 | | |

---

**A13**
**SE**
**1/8 - 1/4 Mile**

**OIL_GAS** **CAOG11000189006**

| | | | |
|---|---|---|---|
| Districtnu: | 1 | Apinumber: | 03702077 |
| Blmwell: | N | Redrillcan: | Not Reported |
| Dryhole: | N | Wellstatus: | P |
| Operatorna: | McFarland Energy, Inc. | Countyname: | Los Angeles |
| Fieldname: | Salt Lake | Areaname: | Any Area |
| Section: | 21 | Township: | 01S |
| Range: | 14W | Basemeridi: | SB |
| Elevation: | 197.196 | Locationde: | Not Reported |
| Gissourcec: | gps | Comments: | 64002239.ssf |
| Leasename: | U-93 | Wellnumber: | 2 |
| Epawell: | N | Hydraulica: | N |
| Confidenti: | N | Spuddate: | Not Reported |
| Welldeptha: | 0 | Redrillfoo: | 0 |
| Abandonedd: | Not Reported | Completion: | Not Reported |
| Directiona: | Directionally drilled | Gissymbol: | POG |
| Site id: | CAOG11000189006 | | |

---

**A14**
**SE**
**1/8 - 1/4 Mile**

**OIL_GAS** **CAOG11000192188**

| | | | |
|---|---|---|---|
| Districtnu: | 1 | Apinumber: | 03715136 |
| Blmwell: | N | Redrillcan: | Not Reported |
| Dryhole: | N | Wellstatus: | P |

| | | | |
|---|---|---|---|
| Operatorna: | McFarland Energy, Inc. | Countyname: | Los Angeles |
| Fieldname: | Salt Lake | Areaname: | Any Area |
| Section: | 21 | Township: | 01S |
| Range: | 14W | Basemeridi: | SB |
| Elevation: | 195.474 | Locationde: | Not Reported |
| Gissourcec: | gps | Comments: | 64002239.ssf |
| Leasename: | Metropolitan | Wellnumber: | 2 |
| Epawell: | N | Hydraulica: | N |
| Confidenti: | N | Spuddate: | Not Reported |
| Welldeptha: | 0 | Redrillfoo: | 0 |
| Abandonedd: | Not Reported | Completion: | Not Reported |
| Directiona: | Directionally drilled | Gissymbol: | POG |
| Site id: | CAOG11000192188 | | |

---

**A15**
**SE**
**1/8 - 1/4 Mile**

**OIL_GAS** **CAOG11000192177**

| | | | |
|---|---|---|---|
| Districtnu: | 1 | Apinumber: | 03715052 |
| Blmwell: | N | Redrillcan: | Not Reported |
| Dryhole: | N | Wellstatus: | P |
| Operatorna: | McFarland Energy, Inc. | Countyname: | Los Angeles |
| Fieldname: | Salt Lake | Areaname: | Any Area |
| Section: | 21 | Township: | 01S |
| Range: | 14W | Basemeridi: | SB |
| Elevation: | 199.679 | Locationde: | Not Reported |
| Gissourcec: | gps | Comments: | 64002239.ssf |
| Leasename: | U-93 | Wellnumber: | 1 |
| Epawell: | N | Hydraulica: | N |
| Confidenti: | N | Spuddate: | Not Reported |
| Welldeptha: | 0 | Redrillfoo: | 0 |
| Abandonedd: | Not Reported | Completion: | Not Reported |
| Directiona: | Directionally drilled | Gissymbol: | POG |
| Site id: | CAOG11000192177 | | |

---

**A16**
**ESE**
**1/8 - 1/4 Mile**

**OIL_GAS** **CAOG11000193256**

| | | | |
|---|---|---|---|
| Districtnu: | 1 | Apinumber: | 03721090 |
| Blmwell: | N | Redrillcan: | Not Reported |
| Dryhole: | N | Wellstatus: | P |
| Operatorna: | McFarland Energy, Inc. | Countyname: | Los Angeles |
| Fieldname: | Salt Lake | Areaname: | Any Area |
| Section: | 21 | Township: | 01S |
| Range: | 14W | Basemeridi: | SB |
| Elevation: | 197.855 | Locationde: | Not Reported |
| Gissourcec: | gps | Comments: | 64002239.ssf |
| Leasename: | Oakwood | Wellnumber: | 2 |
| Epawell: | N | Hydraulica: | N |
| Confidenti: | N | Spuddate: | Not Reported |
| Welldeptha: | 0 | Redrillfoo: | 0 |
| Abandonedd: | Not Reported | Completion: | Not Reported |
| Directiona: | Directionally drilled | Gissymbol: | POG |
| Site id: | CAOG11000193256 | | |

Map ID
Direction
Distance

Database EDR ID Number

**A17**
**ESE**
**1/8 - 1/4 Mile**

**OIL_GAS** **CAOG11000214224**

| | | | |
|---|---|---|---|
| Districtnu: | 1 | Apinumber: | 03721228 |
| Blmwell: | N | Redrillcan: | Not Reported |
| Dryhole: | N | Wellstatus: | P |
| Operatorna: | McFarland Energy, Inc. | Countyname: | Los Angeles |
| Fieldname: | Salt Lake | Areaname: | Any Area |
| Section: | 21 | Township: | 01S |
| Range: | 14W | Basemeridi: | SB |
| Elevation: | Not Reported | Locationde: | Not Reported |
| Gissourcec: | hud | Comments: | Not Reported |
| Leasename: | U-169 | Wellnumber: | 2 |
| Epawell: | N | Hydraulica: | N |
| Confidenti: | N | Spuddate: | Not Reported |
| Welldeptha: | 0 | Redrillfoo: | 0 |
| Abandonedd: | Not Reported | Completion: | Not Reported |
| Directiona: | Unknown | Gissymbol: | POG |
| Site id: | CAOG11000214224 | | |

---

**A18**
**ESE**
**1/8 - 1/4 Mile**

**OIL_GAS** **CAOG11000193262**

| | | | |
|---|---|---|---|
| Districtnu: | 1 | Apinumber: | 03721100 |
| Blmwell: | N | Redrillcan: | Not Reported |
| Dryhole: | N | Wellstatus: | P |
| Operatorna: | McFarland Energy, Inc. | Countyname: | Los Angeles |
| Fieldname: | Salt Lake | Areaname: | Any Area |
| Section: | 21 | Township: | 01S |
| Range: | 14W | Basemeridi: | SB |
| Elevation: | 197.607 | Locationde: | Not Reported |
| Gissourcec: | gps | Comments: | 64002239.ssf |
| Leasename: | Oakwood | Wellnumber: | 4 |
| Epawell: | N | Hydraulica: | N |
| Confidenti: | N | Spuddate: | Not Reported |
| Welldeptha: | 0 | Redrillfoo: | 0 |
| Abandonedd: | Not Reported | Completion: | Not Reported |
| Directiona: | Directionally drilled | Gissymbol: | POG |
| Site id: | CAOG11000193262 | | |

---

**A19**
**SE**
**1/8 - 1/4 Mile**

**OIL_GAS** **CAOG11000192184**

| | | | |
|---|---|---|---|
| Districtnu: | 1 | Apinumber: | 03715132 |
| Blmwell: | N | Redrillcan: | Not Reported |
| Dryhole: | N | Wellstatus: | P |
| Operatorna: | McFarland Energy, Inc. | Countyname: | Los Angeles |
| Fieldname: | Salt Lake | Areaname: | Any Area |
| Section: | 21 | Township: | 01S |
| Range: | 14W | Basemeridi: | SB |
| Elevation: | 196.958 | Locationde: | Not Reported |
| Gissourcec: | gps | Comments: | 64002239.ssf |
| Leasename: | Gilmore | Wellnumber: | 5 |

| | | | |
|---|---|---|---|
| Epawell: | N | Hydraulica: | N |
| Confidenti: | N | Spuddate: | Not Reported |
| Welldeptha: | 0 | Redrillfoo: | 0 |
| Abandonedd: | Not Reported | Completion: | Not Reported |
| Directiona: | Directionally drilled | Gissymbol: | POG |
| Site id: | CAOG11000192184 | | |

---

**A20**
**SE**
**1/8 - 1/4 Mile**

**OIL_GAS** **CAOG11000192180**

| | | | |
|---|---|---|---|
| Districtnu: | 1 | Apinumber: | 03715055 |
| Blmwell: | N | Redrillcan: | Not Reported |
| Dryhole: | N | Wellstatus: | P |
| Operatorna: | McFarland Energy, Inc. | Countyname: | Los Angeles |
| Fieldname: | Salt Lake | Areaname: | Any Area |
| Section: | 21 | Township: | 01S |
| Range: | 14W | Basemeridi: | SB |
| Elevation: | 199.656 | Locationde: | Not Reported |
| Gissourcec: | gps | Comments: | 64002239.ssf |
| Leasename: | U-93 | Wellnumber: | 5 |
| Epawell: | N | Hydraulica: | N |
| Confidenti: | N | Spuddate: | Not Reported |
| Welldeptha: | 0 | Redrillfoo: | 0 |
| Abandonedd: | Not Reported | Completion: | Not Reported |
| Directiona: | Directionally drilled | Gissymbol: | POG |
| Site id: | CAOG11000192180 | | |

---

**A21**
**ESE**
**1/8 - 1/4 Mile**

**OIL_GAS** **CAOG11000193259**

| | | | |
|---|---|---|---|
| Districtnu: | 1 | Apinumber: | 03721094 |
| Blmwell: | N | Redrillcan: | Not Reported |
| Dryhole: | N | Wellstatus: | P |
| Operatorna: | McFarland Energy, Inc. | Countyname: | Los Angeles |
| Fieldname: | Salt Lake | Areaname: | Any Area |
| Section: | 21 | Township: | 01S |
| Range: | 14W | Basemeridi: | SB |
| Elevation: | 197.983 | Locationde: | Not Reported |
| Gissourcec: | gps | Comments: | 64002239.ssf |
| Leasename: | Oakwood | Wellnumber: | 3 |
| Epawell: | N | Hydraulica: | N |
| Confidenti: | N | Spuddate: | Not Reported |
| Welldeptha: | 0 | Redrillfoo: | 0 |
| Abandonedd: | Not Reported | Completion: | Not Reported |
| Directiona: | Directionally drilled | Gissymbol: | POG |
| Site id: | CAOG11000193259 | | |

---

**A22**
**SE**
**1/8 - 1/4 Mile**

**OIL_GAS** **CAOG11000188558**

| | | | |
|---|---|---|---|
| Districtnu: | 1 | Apinumber: | 03700024 |
| Blmwell: | N | Redrillcan: | Not Reported |
| Dryhole: | N | Wellstatus: | P |

| | | | |
|---|---|---|---|
| Operatorna: | McFarland Energy, Inc. | Countyname: | Los Angeles |
| Fieldname: | Salt Lake | Areaname: | Any Area |
| Section: | 21 | Township: | 01S |
| Range: | 14W | Basemeridi: | SB |
| Elevation: | 198.643 | Locationde: | Not Reported |
| Gissourcec: | gps | Comments: | 64002239.ssf |
| Leasename: | U-93 | Wellnumber: | 6 |
| Epawell: | N | Hydraulica: | N |
| Confidenti: | N | Spuddate: | Not Reported |
| Welldeptha: | 0 | Redrillfoo: | 0 |
| Abandonedd: | Not Reported | Completion: | Not Reported |
| Directiona: | Unknown | Gissymbol: | POG |
| Site id: | CAOG11000188558 | | |

---

**A23**
**SE** **OIL_GAS** **CAOG11000192993**
**1/8 - 1/4 Mile**

| | | | |
|---|---|---|---|
| Districtnu: | 1 | Apinumber: | 03720017 |
| Blmwell: | N | Redrillcan: | Not Reported |
| Dryhole: | N | Wellstatus: | P |
| Operatorna: | McFarland Energy, Inc. | Countyname: | Los Angeles |
| Fieldname: | Salt Lake | Areaname: | Any Area |
| Section: | 21 | Township: | 01S |
| Range: | 14W | Basemeridi: | SB |
| Elevation: | 198.228 | Locationde: | Not Reported |
| Gissourcec: | gps | Comments: | 64002239.ssf |
| Leasename: | Metropolitan | Wellnumber: | 8 |
| Epawell: | N | Hydraulica: | N |
| Confidenti: | N | Spuddate: | Not Reported |
| Welldeptha: | 0 | Redrillfoo: | 0 |
| Abandonedd: | Not Reported | Completion: | Not Reported |
| Directiona: | Directionally drilled | Gissymbol: | POG |
| Site id: | CAOG11000192993 | | |

---

**A24**
**SE** **OIL_GAS** **CAOG11000192187**
**1/8 - 1/4 Mile**

| | | | |
|---|---|---|---|
| Districtnu: | 1 | Apinumber: | 03715135 |
| Blmwell: | N | Redrillcan: | Not Reported |
| Dryhole: | N | Wellstatus: | P |
| Operatorna: | McFarland Energy, Inc. | Countyname: | Los Angeles |
| Fieldname: | Salt Lake | Areaname: | Any Area |
| Section: | 21 | Township: | 01S |
| Range: | 14W | Basemeridi: | SB |
| Elevation: | 198.101 | Locationde: | Not Reported |
| Gissourcec: | gps | Comments: | 64002239.ssf |
| Leasename: | Metropolitan | Wellnumber: | 1 |
| Epawell: | N | Hydraulica: | N |
| Confidenti: | N | Spuddate: | Not Reported |
| Welldeptha: | 0 | Redrillfoo: | 0 |
| Abandonedd: | Not Reported | Completion: | Not Reported |
| Directiona: | Directionally drilled | Gissymbol: | POG |
| Site id: | CAOG11000192187 | | |

Map ID
Direction
Distance

Database EDR ID Number

**A25**
**ESE**
**1/8 - 1/4 Mile**

**OIL_GAS** **CAOG11000193149**

| | | | |
|---|---|---|---|
| Districtnu: | 1 | Apinumber: | 03720577 |
| Blmwell: | N | Redrillcan: | Not Reported |
| Dryhole: | N | Wellstatus: | P |
| Operatorna: | McFarland Energy, Inc. | Countyname: | Los Angeles |
| Fieldname: | Salt Lake | Areaname: | Any Area |
| Section: | 21 | Township: | 01S |
| Range: | 14W | Basemeridi: | SB |
| Elevation: | 199.691 | Locationde: | Not Reported |
| Gissourcec: | gps | Comments: | 64002239.ssf |
| Leasename: | Gilmore | Wellnumber: | 12 |
| Epawell: | N | Hydraulica: | N |
| Confidenti: | N | Spuddate: | Not Reported |
| Welldeptha: | 0 | Redrillfoo: | 0 |
| Abandonedd: | Not Reported | Completion: | Not Reported |
| Directiona: | Directionally drilled | Gissymbol: | POG |
| Site id: | CAOG11000193149 | | |

---

**A26**
**SE**
**1/8 - 1/4 Mile**

**OIL_GAS** **CAOG11000193039**

| | | | |
|---|---|---|---|
| Districtnu: | 1 | Apinumber: | 03720149 |
| Blmwell: | N | Redrillcan: | Not Reported |
| Dryhole: | N | Wellstatus: | P |
| Operatorna: | McFarland Energy, Inc. | Countyname: | Los Angeles |
| Fieldname: | Salt Lake | Areaname: | Any Area |
| Section: | 21 | Township: | 01S |
| Range: | 14W | Basemeridi: | SB |
| Elevation: | 198.347 | Locationde: | Not Reported |
| Gissourcec: | gps | Comments: | 64002239.ssf |
| Leasename: | Gilmore | Wellnumber: | 9 |
| Epawell: | N | Hydraulica: | N |
| Confidenti: | N | Spuddate: | Not Reported |
| Welldeptha: | 0 | Redrillfoo: | 0 |
| Abandonedd: | Not Reported | Completion: | Not Reported |
| Directiona: | Unknown | Gissymbol: | PWD |
| Site id: | CAOG11000193039 | | |

---

**A27**
**SE**
**1/8 - 1/4 Mile**

**OIL_GAS** **CAOG11000193040**

| | | | |
|---|---|---|---|
| Districtnu: | 1 | Apinumber: | 03720149 |
| Blmwell: | N | Redrillcan: | Not Reported |
| Dryhole: | N | Wellstatus: | P |
| Operatorna: | McFarland Energy, Inc. | Countyname: | Los Angeles |
| Fieldname: | Salt Lake | Areaname: | Any Area |
| Section: | 21 | Township: | 01S |
| Range: | 14W | Basemeridi: | SB |
| Elevation: | 198.347 | Locationde: | Not Reported |
| Gissourcec: | gps | Comments: | 64002239.ssf |
| Leasename: | Gilmore | Wellnumber: | 9 |

| | | | |
|---|---|---|---|
| Epawell: | N | Hydraulica: | N |
| Confidenti: | N | Spuddate: | Not Reported |
| Welldeptha: | 0 | Redrillfoo: | 0 |
| Abandonedd: | Not Reported | Completion: | Not Reported |
| Directiona: | Unknown | Gissymbol: | PWD |
| Site id: | CAOG11000193040 | | |

---

**A28**
**ESE**
**1/8 - 1/4 Mile**

**OIL_GAS** **CAOG11000193150**

| | | | |
|---|---|---|---|
| Districtnu: | 1 | Apinumber: | 03720607 |
| Blmwell: | N | Redrillcan: | Not Reported |
| Dryhole: | N | Wellstatus: | P |
| Operatorna: | McFarland Energy, Inc. | Countyname: | Los Angeles |
| Fieldname: | Salt Lake | Areaname: | Any Area |
| Section: | 21 | Township: | 01S |
| Range: | 14W | Basemeridi: | SB |
| Elevation: | 200.373 | Locationde: | Not Reported |
| Gissourcec: | gps | Comments: | 64002239.ssf |
| Leasename: | Gilmore | Wellnumber: | 13 |
| Epawell: | N | Hydraulica: | N |
| Confidenti: | N | Spuddate: | Not Reported |
| Welldeptha: | 0 | Redrillfoo: | 0 |
| Abandonedd: | Not Reported | Completion: | Not Reported |
| Directiona: | Directionally drilled | Gissymbol: | POG |
| Site id: | CAOG11000193150 | | |

---

**A29**
**SE**
**1/8 - 1/4 Mile**

**OIL_GAS** **CAOG11000193024**

| | | | |
|---|---|---|---|
| Districtnu: | 1 | Apinumber: | 03720119 |
| Blmwell: | N | Redrillcan: | Not Reported |
| Dryhole: | N | Wellstatus: | P |
| Operatorna: | McFarland Energy, Inc. | Countyname: | Los Angeles |
| Fieldname: | Salt Lake | Areaname: | Any Area |
| Section: | 21 | Township: | 01S |
| Range: | 14W | Basemeridi: | SB |
| Elevation: | 200.284 | Locationde: | Not Reported |
| Gissourcec: | gps | Comments: | 64002239.ssf |
| Leasename: | Metropolitan | Wellnumber: | 9 |
| Epawell: | N | Hydraulica: | N |
| Confidenti: | N | Spuddate: | Not Reported |
| Welldeptha: | 0 | Redrillfoo: | 0 |
| Abandonedd: | Not Reported | Completion: | Not Reported |
| Directiona: | Directionally drilled | Gissymbol: | POG |
| Site id: | CAOG11000193024 | | |

---

**A30**
**ESE**
**1/8 - 1/4 Mile**

**OIL_GAS** **CAOG11000192183**

| | | | |
|---|---|---|---|
| Districtnu: | 1 | Apinumber: | 03715131 |
| Blmwell: | N | Redrillcan: | Not Reported |
| Dryhole: | N | Wellstatus: | P |

| | | | |
|---|---|---|---|
| Operatorna: | McFarland Energy, Inc. | Countyname: | Los Angeles |
| Fieldname: | Salt Lake | Areaname: | Any Area |
| Section: | 21 | Township: | 01S |
| Range: | 14W | Basemeridi: | SB |
| Elevation: | 198.789 | Locationde: | Not Reported |
| Gissourcec: | gps | Comments: | 64002239.ssf |
| Leasename: | Gilmore | Wellnumber: | 3 |
| Epawell: | N | Hydraulica: | N |
| Confidenti: | N | Spuddate: | Not Reported |
| Welldeptha: | 0 | Redrillfoo: | 0 |
| Abandonedd: | Not Reported | Completion: | Not Reported |
| Directiona: | Directionally drilled | Gissymbol: | POG |
| Site id: | CAOG11000192183 | | |

---

**A31**
**ESE** **OIL_GAS** **CAOG11000193158**
**1/8 - 1/4 Mile**

| | | | |
|---|---|---|---|
| Districtnu: | 1 | Apinumber: | 03720662 |
| Blmwell: | N | Redrillcan: | Not Reported |
| Dryhole: | N | Wellstatus: | P |
| Operatorna: | McFarland Energy, Inc. | Countyname: | Los Angeles |
| Fieldname: | Salt Lake | Areaname: | Any Area |
| Section: | 21 | Township: | 01S |
| Range: | 14W | Basemeridi: | SB |
| Elevation: | 201.391 | Locationde: | Not Reported |
| Gissourcec: | gps | Comments: | 64002239.ssf |
| Leasename: | Gilmore | Wellnumber: | 16 |
| Epawell: | N | Hydraulica: | N |
| Confidenti: | N | Spuddate: | Not Reported |
| Welldeptha: | 0 | Redrillfoo: | 0 |
| Abandonedd: | Not Reported | Completion: | Not Reported |
| Directiona: | Directionally drilled | Gissymbol: | PWD |
| Site id: | CAOG11000193158 | | |

---

**A32**
**ESE** **OIL_GAS** **CAOG11000193157**
**1/8 - 1/4 Mile**

| | | | |
|---|---|---|---|
| Districtnu: | 1 | Apinumber: | 03720647 |
| Blmwell: | N | Redrillcan: | Not Reported |
| Dryhole: | N | Wellstatus: | P |
| Operatorna: | McFarland Energy, Inc. | Countyname: | Los Angeles |
| Fieldname: | Salt Lake | Areaname: | Any Area |
| Section: | 21 | Township: | 01S |
| Range: | 14W | Basemeridi: | SB |
| Elevation: | 200.299 | Locationde: | Not Reported |
| Gissourcec: | gps | Comments: | 64002239.ssf |
| Leasename: | Gilmore | Wellnumber: | 15 |
| Epawell: | N | Hydraulica: | N |
| Confidenti: | N | Spuddate: | Not Reported |
| Welldeptha: | 0 | Redrillfoo: | 0 |
| Abandonedd: | Not Reported | Completion: | Not Reported |
| Directiona: | Directionally drilled | Gissymbol: | POG |
| Site id: | CAOG11000193157 | | |

Map ID
Direction
Distance

Database EDR ID Number

**A33**
**ESE**
**1/8 - 1/4 Mile**

**OIL_GAS** **CAOG11000189038**

| | | | |
|---|---|---|---|
| Districtnu: | 1 | Apinumber: | 03702957 |
| Blmwell: | N | Redrillcan: | Not Reported |
| Dryhole: | N | Wellstatus: | P |
| Operatorna: | McFarland Energy, Inc. | Countyname: | Los Angeles |
| Fieldname: | Salt Lake | Areaname: | Any Area |
| Section: | 21 | Township: | 01S |
| Range: | 14W | Basemeridi: | SB |
| Elevation: | 196.23 | Locationde: | Not Reported |
| Gissourcec: | gps | Comments: | 64002239.ssf |
| Leasename: | Gilmore | Wellnumber: | 8 |
| Epawell: | N | Hydraulica: | N |
| Confidenti: | N | Spuddate: | Not Reported |
| Welldeptha: | 0 | Redrillfoo: | 0 |
| Abandonedd: | Not Reported | Completion: | Not Reported |
| Directiona: | Unknown | Gissymbol: | POG |
| Site id: | CAOG11000189038 | | |

---

**A34**
**ESE**
**1/8 - 1/4 Mile**

**OIL_GAS** **CAOG11000193178**

| | | | |
|---|---|---|---|
| Districtnu: | 1 | Apinumber: | 03720826 |
| Blmwell: | N | Redrillcan: | Not Reported |
| Dryhole: | N | Wellstatus: | P |
| Operatorna: | McFarland Energy, Inc. | Countyname: | Los Angeles |
| Fieldname: | Salt Lake | Areaname: | Any Area |
| Section: | 21 | Township: | 01S |
| Range: | 14W | Basemeridi: | SB |
| Elevation: | 198.09 | Locationde: | Not Reported |
| Gissourcec: | gps | Comments: | 64002239.ssf |
| Leasename: | Oakwood | Wellnumber: | 1 |
| Epawell: | N | Hydraulica: | N |
| Confidenti: | N | Spuddate: | Not Reported |
| Welldeptha: | 0 | Redrillfoo: | 0 |
| Abandonedd: | Not Reported | Completion: | Not Reported |
| Directiona: | Directionally drilled | Gissymbol: | POG |
| Site id: | CAOG11000193178 | | |

---

**A35**
**ESE**
**1/8 - 1/4 Mile**

**OIL_GAS** **CAOG11000192173**

| | | | |
|---|---|---|---|
| Districtnu: | 1 | Apinumber: | 03715048 |
| Blmwell: | N | Redrillcan: | Not Reported |
| Dryhole: | N | Wellstatus: | P |
| Operatorna: | McFarland Energy, Inc. | Countyname: | Los Angeles |
| Fieldname: | Salt Lake | Areaname: | Any Area |
| Section: | 21 | Township: | 01S |
| Range: | 14W | Basemeridi: | SB |
| Elevation: | 201.429 | Locationde: | Not Reported |
| Gissourcec: | gps | Comments: | 64002239.ssf |
| Leasename: | Metropolitan | Wellnumber: | 4 |

| | | | |
|---|---|---|---|
| Epawell: | N | Hydraulica: | N |
| Confidenti: | N | Spuddate: | Not Reported |
| Welldeptha: | 0 | Redrillfoo: | 0 |
| Abandonedd: | Not Reported | Completion: | Not Reported |
| Directiona: | Directionally drilled | Gissymbol: | POG |
| Site id: | CAOG11000192173 | | |

---

**A36**
**ESE**
**1/8 - 1/4 Mile**

**OIL_GAS** **CAOG11000193071**

| | | | |
|---|---|---|---|
| Districtnu: | 1 | Apinumber: | 03720251 |
| Blmwell: | N | Redrillcan: | Not Reported |
| Dryhole: | N | Wellstatus: | P |
| Operatorna: | McFarland Energy, Inc. | Countyname: | Los Angeles |
| Fieldname: | Salt Lake | Areaname: | Any Area |
| Section: | 21 | Township: | 01S |
| Range: | 14W | Basemeridi: | SB |
| Elevation: | 198.427 | Locationde: | Not Reported |
| Gissourcec: | gps | Comments: | 64002239.ssf |
| Leasename: | Gilmore | Wellnumber: | 10 |
| Epawell: | N | Hydraulica: | N |
| Confidenti: | N | Spuddate: | Not Reported |
| Welldeptha: | 0 | Redrillfoo: | 0 |
| Abandonedd: | Not Reported | Completion: | Not Reported |
| Directiona: | Directionally drilled | Gissymbol: | POG |
| Site id: | CAOG11000193071 | | |

---

**A37**
**ESE**
**1/8 - 1/4 Mile**

**OIL_GAS** **CAOG11000192185**

| | | | |
|---|---|---|---|
| Districtnu: | 1 | Apinumber: | 03715133 |
| Blmwell: | N | Redrillcan: | Not Reported |
| Dryhole: | N | Wellstatus: | P |
| Operatorna: | McFarland Energy, Inc. | Countyname: | Los Angeles |
| Fieldname: | Salt Lake | Areaname: | Any Area |
| Section: | 21 | Township: | 01S |
| Range: | 14W | Basemeridi: | SB |
| Elevation: | 200.163 | Locationde: | Not Reported |
| Gissourcec: | gps | Comments: | 64002239.ssf |
| Leasename: | Gilmore | Wellnumber: | 6 |
| Epawell: | N | Hydraulica: | N |
| Confidenti: | N | Spuddate: | Not Reported |
| Welldeptha: | 0 | Redrillfoo: | 0 |
| Abandonedd: | Not Reported | Completion: | Not Reported |
| Directiona: | Directionally drilled | Gissymbol: | POG |
| Site id: | CAOG11000192185 | | |

---

**A39**
**ESE**
**1/8 - 1/4 Mile**

**OIL_GAS** **CAOG11000193084**

| | | | |
|---|---|---|---|
| Districtnu: | 1 | Apinumber: | 03720314 |
| Blmwell: | N | Redrillcan: | Not Reported |
| Dryhole: | N | Wellstatus: | P |

| | | | |
|---|---|---|---|
| Operatorna: | McFarland Energy, Inc. | Countyname: | Los Angeles |
| Fieldname: | Salt Lake | Areaname: | Any Area |
| Section: | 21 | Township: | 01S |
| Range: | 14W | Basemeridi: | SB |
| Elevation: | 197.339 | Locationde: | Not Reported |
| Gissourcec: | gps | Comments: | 64002239.ssf |
| Leasename: | Gilmore | Wellnumber: | 4 |
| Epawell: | N | Hydraulica: | N |
| Confidenti: | N | Spuddate: | Not Reported |
| Welldeptha: | 0 | Redrillfoo: | 0 |
| Abandonedd: | Not Reported | Completion: | Not Reported |
| Directiona: | Unknown | Gissymbol: | PWD |
| Site id: | CAOG11000193084 | | |

---

**A38**
**ESE** **OIL_GAS** **CAOG11000193083**
**1/8 - 1/4 Mile**

| | | | |
|---|---|---|---|
| Districtnu: | 1 | Apinumber: | 03720314 |
| Blmwell: | N | Redrillcan: | Not Reported |
| Dryhole: | N | Wellstatus: | P |
| Operatorna: | McFarland Energy, Inc. | Countyname: | Los Angeles |
| Fieldname: | Salt Lake | Areaname: | Any Area |
| Section: | 21 | Township: | 01S |
| Range: | 14W | Basemeridi: | SB |
| Elevation: | 197.339 | Locationde: | Not Reported |
| Gissourcec: | gps | Comments: | 64002239.ssf |
| Leasename: | Gilmore | Wellnumber: | 4 |
| Epawell: | N | Hydraulica: | N |
| Confidenti: | N | Spuddate: | Not Reported |
| Welldeptha: | 0 | Redrillfoo: | 0 |
| Abandonedd: | Not Reported | Completion: | Not Reported |
| Directiona: | Unknown | Gissymbol: | PWD |
| Site id: | CAOG11000193083 | | |

---

**A40**
**ESE** **OIL_GAS** **CAOG11000193277**
**1/8 - 1/4 Mile**

| | | | |
|---|---|---|---|
| Districtnu: | 1 | Apinumber: | 03721131 |
| Blmwell: | N | Redrillcan: | Not Reported |
| Dryhole: | N | Wellstatus: | P |
| Operatorna: | McFarland Energy, Inc. | Countyname: | Los Angeles |
| Fieldname: | Salt Lake | Areaname: | Any Area |
| Section: | 21 | Township: | 01S |
| Range: | 14W | Basemeridi: | SB |
| Elevation: | 197.189 | Locationde: | Not Reported |
| Gissourcec: | gps | Comments: | 64002239.ssf |
| Leasename: | Oakwood | Wellnumber: | 6 |
| Epawell: | N | Hydraulica: | N |
| Confidenti: | N | Spuddate: | Not Reported |
| Welldeptha: | 0 | Redrillfoo: | 0 |
| Abandonedd: | Not Reported | Completion: | Not Reported |
| Directiona: | Directionally drilled | Gissymbol: | POG |
| Site id: | CAOG11000193277 | | |

Map ID
Direction
Distance

Database EDR ID Number

**A41**
**ESE**
**1/8 - 1/4 Mile**

**OIL_GAS** **CAOG11000193086**

| | | | |
|---|---|---|---|
| Districtnu: | 1 | Apinumber: | 03720354 |
| Blmwell: | N | Redrillcan: | Not Reported |
| Dryhole: | N | Wellstatus: | P |
| Operatorna: | McFarland Energy, Inc. | Countyname: | Los Angeles |
| Fieldname: | Salt Lake | Areaname: | Any Area |
| Section: | 21 | Township: | 01S |
| Range: | 14W | Basemeridi: | SB |
| Elevation: | 197.946 | Locationde: | Not Reported |
| Gissourcec: | gps | Comments: | 64002239.ssf |
| Leasename: | U-93 | Wellnumber: | 7 |
| Epawell: | N | Hydraulica: | N |
| Confidenti: | N | Spuddate: | Not Reported |
| Welldeptha: | 0 | Redrillfoo: | 0 |
| Abandonedd: | Not Reported | Completion: | Not Reported |
| Directiona: | Directionally drilled | Gissymbol: | POG |
| Site id: | CAOG11000193086 | | |

---

**A42**
**ESE**
**1/8 - 1/4 Mile**

**OIL_GAS** **CAOG11000193272**

| | | | |
|---|---|---|---|
| Districtnu: | 1 | Apinumber: | 03721119 |
| Blmwell: | N | Redrillcan: | Not Reported |
| Dryhole: | N | Wellstatus: | P |
| Operatorna: | McFarland Energy, Inc. | Countyname: | Los Angeles |
| Fieldname: | Salt Lake | Areaname: | Any Area |
| Section: | 21 | Township: | 01S |
| Range: | 14W | Basemeridi: | SB |
| Elevation: | 196.429 | Locationde: | Not Reported |
| Gissourcec: | gps | Comments: | 64002239.ssf |
| Leasename: | Oakwood | Wellnumber: | 5 |
| Epawell: | N | Hydraulica: | N |
| Confidenti: | N | Spuddate: | Not Reported |
| Welldeptha: | 0 | Redrillfoo: | 0 |
| Abandonedd: | Not Reported | Completion: | Not Reported |
| Directiona: | Directionally drilled | Gissymbol: | POG |
| Site id: | CAOG11000193272 | | |

---

**A43**
**ESE**
**1/8 - 1/4 Mile**

**OIL_GAS** **CAOG11000193106**

| | | | |
|---|---|---|---|
| Districtnu: | 1 | Apinumber: | 03720388 |
| Blmwell: | N | Redrillcan: | Not Reported |
| Dryhole: | N | Wellstatus: | P |
| Operatorna: | McFarland Energy, Inc. | Countyname: | Los Angeles |
| Fieldname: | Salt Lake | Areaname: | Any Area |
| Section: | 21 | Township: | 01S |
| Range: | 14W | Basemeridi: | SB |
| Elevation: | 200.872 | Locationde: | Not Reported |
| Gissourcec: | gps | Comments: | 64002239.ssf |
| Leasename: | Gilmore | Wellnumber: | 14 |

| | | | |
|---|---|---|---|
| Epawell: | N | Hydraulica: | N |
| Confidenti: | N | Spuddate: | Not Reported |
| Welldeptha: | 0 | Redrillfoo: | 0 |
| Abandonedd: | Not Reported | Completion: | Not Reported |
| Directiona: | Directionally drilled | Gissymbol: | POG |
| Site id: | CAOG11000193106 | | |

---

**A44**
**ESE**
**1/8 - 1/4 Mile**

**OIL_GAS** **CAOG11000192186**

| | | | |
|---|---|---|---|
| Districtnu: | 1 | Apinumber: | 03715134 |
| Blmwell: | N | Redrillcan: | Not Reported |
| Dryhole: | N | Wellstatus: | P |
| Operatorna: | McFarland Energy, Inc. | Countyname: | Los Angeles |
| Fieldname: | Salt Lake | Areaname: | Any Area |
| Section: | 21 | Township: | 01S |
| Range: | 14W | Basemeridi: | SB |
| Elevation: | 198.928 | Locationde: | Not Reported |
| Gissourcec: | gps | Comments: | 64002239.ssf |
| Leasename: | Gilmore | Wellnumber: | 7 |
| Epawell: | N | Hydraulica: | N |
| Confidenti: | N | Spuddate: | Not Reported |
| Welldeptha: | 0 | Redrillfoo: | 0 |
| Abandonedd: | Not Reported | Completion: | Not Reported |
| Directiona: | Unknown | Gissymbol: | POG |
| Site id: | CAOG11000192186 | | |

---

**A45**
**ESE**
**1/8 - 1/4 Mile**

**OIL_GAS** **CAOG11000193135**

| | | | |
|---|---|---|---|
| Districtnu: | 1 | Apinumber: | 03720509 |
| Blmwell: | N | Redrillcan: | Not Reported |
| Dryhole: | N | Wellstatus: | P |
| Operatorna: | McFarland Energy, Inc. | Countyname: | Los Angeles |
| Fieldname: | Salt Lake | Areaname: | Any Area |
| Section: | 21 | Township: | 01S |
| Range: | 14W | Basemeridi: | SB |
| Elevation: | 206.5 | Locationde: | Not Reported |
| Gissourcec: | gps | Comments: | 64002239.ssf |
| Leasename: | Gilmore | Wellnumber: | 11 |
| Epawell: | N | Hydraulica: | N |
| Confidenti: | N | Spuddate: | Not Reported |
| Welldeptha: | 0 | Redrillfoo: | 0 |
| Abandonedd: | Not Reported | Completion: | Not Reported |
| Directiona: | Unknown | Gissymbol: | POG |
| Site id: | CAOG11000193135 | | |

---

**A46**
**ESE**
**1/8 - 1/4 Mile**

**OIL_GAS** **CAOG11000192182**

| | | | |
|---|---|---|---|
| Districtnu: | 1 | Apinumber: | 03715130 |
| Blmwell: | N | Redrillcan: | Not Reported |
| Dryhole: | N | Wellstatus: | P |

| | | | |
|---|---|---|---|
| Operatorna: | McFarland Energy, Inc. | Countyname: | Los Angeles |
| Fieldname: | Salt Lake | Areaname: | Any Area |
| Section: | 21 | Township: | 01S |
| Range: | 14W | Basemeridi: | SB |
| Elevation: | 198.414 | Locationde: | Not Reported |
| Gissourcec: | gps | Comments: | 64002239.ssf |
| Leasename: | Gilmore | Wellnumber: | 2 |
| Epawell: | N | Hydraulica: | N |
| Confidenti: | N | Spuddate: | Not Reported |
| Welldeptha: | 0 | Redrillfoo: | 0 |
| Abandonedd: | Not Reported | Completion: | Not Reported |
| Directiona: | Directionally drilled | Gissymbol: | POG |
| Site id: | CAOG11000192182 | | |

---

**B47**
**South** **OIL_GAS** **CAOG11000210332**
**1/8 - 1/4 Mile**

| | | | |
|---|---|---|---|
| Districtnu: | 1 | Apinumber: | 03714646 |
| Blmwell: | N | Redrillcan: | Not Reported |
| Dryhole: | N | Wellstatus: | P |
| Operatorna: | Gilmore Oil Company | Countyname: | Los Angeles |
| Fieldname: | Salt Lake | Areaname: | Any Area |
| Section: | 21 | Township: | 01S |
| Range: | 14W | Basemeridi: | SB |
| Elevation: | Not Reported | Locationde: | Not Reported |
| Gissourcec: | hud | Comments: | Not Reported |
| Leasename: | Not Reported | Wellnumber: | 33 |
| Epawell: | N | Hydraulica: | N |
| Confidenti: | N | Spuddate: | Not Reported |
| Welldeptha: | 0 | Redrillfoo: | 0 |
| Abandonedd: | Not Reported | Completion: | Not Reported |
| Directiona: | Unknown | Gissymbol: | POG |
| Site id: | CAOG11000210332 | | |

---

**B48**
**SSW** **OIL_GAS** **CAOG11000210333**
**1/8 - 1/4 Mile**

| | | | |
|---|---|---|---|
| Districtnu: | 1 | Apinumber: | 03714647 |
| Blmwell: | N | Redrillcan: | Not Reported |
| Dryhole: | N | Wellstatus: | P |
| Operatorna: | Gilmore Oil Company | Countyname: | Los Angeles |
| Fieldname: | Salt Lake | Areaname: | Any Area |
| Section: | 20 | Township: | 01S |
| Range: | 14W | Basemeridi: | SB |
| Elevation: | Not Reported | Locationde: | Not Reported |
| Gissourcec: | hud | Comments: | Not Reported |
| Leasename: | Not Reported | Wellnumber: | 39 |
| Epawell: | N | Hydraulica: | N |
| Confidenti: | N | Spuddate: | Not Reported |
| Welldeptha: | 0 | Redrillfoo: | 0 |
| Abandonedd: | Not Reported | Completion: | Not Reported |
| Directiona: | Unknown | Gissymbol: | POG |
| Site id: | CAOG11000210333 | | |

Map ID
Direction
Distance

Database EDR ID Number

**C49**
**South**
**1/8 - 1/4 Mile**

**OIL_GAS** **CAOG11000210331**

| | | | |
|---|---|---|---|
| Districtnu: | 1 | Apinumber: | 03714645 |
| Blmwell: | N | Redrillcan: | Not Reported |
| Dryhole: | N | Wellstatus: | P |
| Operatorna: | Gilmore Oil Company | Countyname: | Los Angeles |
| Fieldname: | Salt Lake | Areaname: | Any Area |
| Section: | 21 | Township: | 01S |
| Range: | 14W | Basemeridi: | SB |
| Elevation: | Not Reported | Locationde: | Not Reported |
| Gissourcec: | hud | Comments: | Not Reported |
| Leasename: | Not Reported | Wellnumber: | 27 |
| Epawell: | N | Hydraulica: | N |
| Confidenti: | N | Spuddate: | Not Reported |
| Welldeptha: | 0 | Redrillfoo: | 0 |
| Abandonedd: | Not Reported | Completion: | Not Reported |
| Directiona: | Unknown | Gissymbol: | POG |
| Site id: | CAOG11000210331 | | |

---

**D50**
**WSW**
**1/4 - 1/2 Mile**

**OIL_GAS** **CAOG11000210521**

| | | | |
|---|---|---|---|
| Districtnu: | 1 | Apinumber: | 03714905 |
| Blmwell: | N | Redrillcan: | Not Reported |
| Dryhole: | N | Wellstatus: | I |
| Operatorna: | James F. Ross | Countyname: | Los Angeles |
| Fieldname: | Salt Lake | Areaname: | Any Area |
| Section: | 20 | Township: | 01S |
| Range: | 14W | Basemeridi: | SB |
| Elevation: | Not Reported | Locationde: | Not Reported |
| Gissourcec: | hud | Comments: | Not Reported |
| Leasename: | Ross | Wellnumber: | 2 |
| Epawell: | N | Hydraulica: | N |
| Confidenti: | N | Spuddate: | Not Reported |
| Welldeptha: | 0 | Redrillfoo: | 0 |
| Abandonedd: | Not Reported | Completion: | Not Reported |
| Directiona: | Unknown | Gissymbol: | AOG |
| Site id: | CAOG11000210521 | | |

---

**E51**
**SW**
**1/4 - 1/2 Mile**

**OIL_GAS** **CAOG11000210334**

| | | | |
|---|---|---|---|
| Districtnu: | 1 | Apinumber: | 03714648 |
| Blmwell: | N | Redrillcan: | Not Reported |
| Dryhole: | N | Wellstatus: | P |
| Operatorna: | Gilmore Oil Company | Countyname: | Los Angeles |
| Fieldname: | Salt Lake | Areaname: | Any Area |
| Section: | 20 | Township: | 01S |
| Range: | 14W | Basemeridi: | SB |
| Elevation: | Not Reported | Locationde: | Not Reported |
| Gissourcec: | hud | Comments: | Not Reported |
| Leasename: | Not Reported | Wellnumber: | 47 |

| | | | |
|---|---|---|---|
| Epawell: | N | Hydraulica: | N |
| Confidenti: | N | Spuddate: | Not Reported |
| Welldeptha: | 0 | Redrillfoo: | 0 |
| Abandonedd: | Not Reported | Completion: | Not Reported |
| Directiona: | Unknown | Gissymbol: | POG |
| Site id: | CAOG11000210334 | | |

---

**F52**
**SE** **OIL_GAS** **CAOG11000210329**
**1/4 - 1/2 Mile**

| | | | |
|---|---|---|---|
| Districtnu: | 1 | Apinumber: | 03714643 |
| Blmwell: | N | Redrillcan: | Not Reported |
| Dryhole: | N | Wellstatus: | P |
| Operatorna: | Gilmore Oil Company | Countyname: | Los Angeles |
| Fieldname: | Salt Lake | Areaname: | Any Area |
| Section: | 21 | Township: | 01S |
| Range: | 14W | Basemeridi: | SB |
| Elevation: | Not Reported | Locationde: | Not Reported |
| Gissourcec: | hud | Comments: | Not Reported |
| Leasename: | Not Reported | Wellnumber: | 16 |
| Epawell: | N | Hydraulica: | N |
| Confidenti: | N | Spuddate: | Not Reported |
| Welldeptha: | 0 | Redrillfoo: | 0 |
| Abandonedd: | Not Reported | Completion: | Not Reported |
| Directiona: | Unknown | Gissymbol: | POG |
| Site id: | CAOG11000210329 | | |

---

**C53**
**South** **OIL_GAS** **CAOG11000210800**
**1/4 - 1/2 Mile**

| | | | |
|---|---|---|---|
| Districtnu: | 1 | Apinumber: | 03715229 |
| Blmwell: | N | Redrillcan: | Not Reported |
| Dryhole: | N | Wellstatus: | P |
| Operatorna: | Chevron U.S.A. Inc. | Countyname: | Los Angeles |
| Fieldname: | Salt Lake | Areaname: | Any Area |
| Section: | 21 | Township: | 01S |
| Range: | 14W | Basemeridi: | SB |
| Elevation: | Not Reported | Locationde: | Not Reported |
| Gissourcec: | hud | Comments: | Not Reported |
| Leasename: | Salt Lake | Wellnumber: | 99 |
| Epawell: | N | Hydraulica: | N |
| Confidenti: | N | Spuddate: | Not Reported |
| Welldeptha: | 0 | Redrillfoo: | 0 |
| Abandonedd: | Not Reported | Completion: | Not Reported |
| Directiona: | Unknown | Gissymbol: | POG |
| Site id: | CAOG11000210800 | | |

---

**F54**
**SSE** **OIL_GAS** **CAOG11000210330**
**1/4 - 1/2 Mile**

| | | | |
|---|---|---|---|
| Districtnu: | 1 | Apinumber: | 03714644 |
| Blmwell: | N | Redrillcan: | Not Reported |
| Dryhole: | N | Wellstatus: | P |

| | | | |
|---|---|---|---|
| Operatorna: | Gilmore Oil Company | Countyname: | Los Angeles |
| Fieldname: | Salt Lake | Areaname: | Any Area |
| Section: | 21 | Township: | 01S |
| Range: | 14W | Basemeridi: | SB |
| Elevation: | Not Reported | Locationde: | Not Reported |
| Gissourcec: | hud | Comments: | Not Reported |
| Leasename: | Not Reported | Wellnumber: | 21 |
| Epawell: | N | Hydraulica: | N |
| Confidenti: | N | Spuddate: | Not Reported |
| Welldeptha: | 0 | Redrillfoo: | 0 |
| Abandonedd: | Not Reported | Completion: | Not Reported |
| Directiona: | Unknown | Gissymbol: | POG |
| Site id: | CAOG11000210330 | | |

---

**E55**
**SSW** **OIL_GAS** **CAOG11000210744**
**1/4 - 1/2 Mile**

| | | | |
|---|---|---|---|
| Districtnu: | 1 | Apinumber: | 03715173 |
| Blmwell: | N | Redrillcan: | Not Reported |
| Dryhole: | N | Wellstatus: | P |
| Operatorna: | Chevron U.S.A. Inc. | Countyname: | Los Angeles |
| Fieldname: | Salt Lake | Areaname: | Any Area |
| Section: | 20 | Township: | 01S |
| Range: | 14W | Basemeridi: | SB |
| Elevation: | Not Reported | Locationde: | Not Reported |
| Gissourcec: | hud | Comments: | Not Reported |
| Leasename: | Not Reported | Wellnumber: | 140 |
| Epawell: | N | Hydraulica: | N |
| Confidenti: | N | Spuddate: | Not Reported |
| Welldeptha: | 0 | Redrillfoo: | 0 |
| Abandonedd: | Not Reported | Completion: | Not Reported |
| Directiona: | Unknown | Gissymbol: | POG |
| Site id: | CAOG11000210744 | | |

---

**G56**
**East** **OIL_GAS** **CAOG11000210326**
**1/4 - 1/2 Mile**

| | | | |
|---|---|---|---|
| Districtnu: | 1 | Apinumber: | 03714640 |
| Blmwell: | N | Redrillcan: | Not Reported |
| Dryhole: | N | Wellstatus: | P |
| Operatorna: | Gilmore Oil Company | Countyname: | Los Angeles |
| Fieldname: | Salt Lake | Areaname: | Any Area |
| Section: | 21 | Township: | 01S |
| Range: | 14W | Basemeridi: | SB |
| Elevation: | Not Reported | Locationde: | Not Reported |
| Gissourcec: | hud | Comments: | Not Reported |
| Leasename: | Not Reported | Wellnumber: | 13 |
| Epawell: | N | Hydraulica: | N |
| Confidenti: | N | Spuddate: | Not Reported |
| Welldeptha: | 0 | Redrillfoo: | 0 |
| Abandonedd: | Not Reported | Completion: | Not Reported |
| Directiona: | Unknown | Gissymbol: | POG |
| Site id: | CAOG11000210326 | | |

Map ID
Direction
Distance

Database EDR ID Number

**G57**
**East**
**1/4 - 1/2 Mile**

**OIL_GAS** **CAOG11000210327**

| | | | |
|---|---|---|---|
| Districtnu: | 1 | Apinumber: | 03714641 |
| Blmwell: | N | Redrillcan: | Not Reported |
| Dryhole: | N | Wellstatus: | P |
| Operatorna: | Gilmore Oil Company | Countyname: | Los Angeles |
| Fieldname: | Salt Lake | Areaname: | Any Area |
| Section: | 21 | Township: | 01S |
| Range: | 14W | Basemeridi: | SB |
| Elevation: | Not Reported | Locationde: | Not Reported |
| Gissourcec: | hud | Comments: | Not Reported |
| Leasename: | Not Reported | Wellnumber: | 14 |
| Epawell: | N | Hydraulica: | N |
| Confidenti: | N | Spuddate: | Not Reported |
| Welldeptha: | 0 | Redrillfoo: | 0 |
| Abandonedd: | Not Reported | Completion: | Not Reported |
| Directiona: | Unknown | Gissymbol: | POG |
| Site id: | CAOG11000210327 | | |

---

**G58**
**ESE**
**1/4 - 1/2 Mile**

**OIL_GAS** **CAOG11000210325**

| | | | |
|---|---|---|---|
| Districtnu: | 1 | Apinumber: | 03714639 |
| Blmwell: | N | Redrillcan: | Not Reported |
| Dryhole: | N | Wellstatus: | P |
| Operatorna: | Gilmore Oil Company | Countyname: | Los Angeles |
| Fieldname: | Salt Lake | Areaname: | Any Area |
| Section: | 21 | Township: | 01S |
| Range: | 14W | Basemeridi: | SB |
| Elevation: | Not Reported | Locationde: | Not Reported |
| Gissourcec: | hud | Comments: | Not Reported |
| Leasename: | Not Reported | Wellnumber: | 12 |
| Epawell: | N | Hydraulica: | N |
| Confidenti: | N | Spuddate: | Not Reported |
| Welldeptha: | 0 | Redrillfoo: | 0 |
| Abandonedd: | Not Reported | Completion: | Not Reported |
| Directiona: | Unknown | Gissymbol: | POG |
| Site id: | CAOG11000210325 | | |

---

**E59**
**SW**
**1/4 - 1/2 Mile**

**OIL_GAS** **CAOG11000210335**

| | | | |
|---|---|---|---|
| Districtnu: | 1 | Apinumber: | 03714649 |
| Blmwell: | N | Redrillcan: | Not Reported |
| Dryhole: | N | Wellstatus: | P |
| Operatorna: | Gilmore Oil Company | Countyname: | Los Angeles |
| Fieldname: | Salt Lake | Areaname: | Any Area |
| Section: | 20 | Township: | 01S |
| Range: | 14W | Basemeridi: | SB |
| Elevation: | Not Reported | Locationde: | Not Reported |
| Gissourcec: | hud | Comments: | Not Reported |
| Leasename: | Not Reported | Wellnumber: | 55 |

| | | | |
|---|---|---|---|
| Epawell: | N | Hydraulica: | N |
| Confidenti: | N | Spuddate: | Not Reported |
| Welldeptha: | 0 | Redrillfoo: | 0 |
| Abandonedd: | Not Reported | Completion: | Not Reported |
| Directiona: | Unknown | Gissymbol: | POG |
| Site id: | CAOG11000210335 | | |

---

**B60**
**SSW** **OIL_GAS** **CAOG11000210801**
**1/4 - 1/2 Mile**

| | | | |
|---|---|---|---|
| Districtnu: | 1 | Apinumber: | 03715230 |
| Blmwell: | N | Redrillcan: | Not Reported |
| Dryhole: | N | Wellstatus: | P |
| Operatorna: | Chevron U.S.A. Inc. | Countyname: | Los Angeles |
| Fieldname: | Salt Lake | Areaname: | Any Area |
| Section: | 21 | Township: | 01S |
| Range: | 14W | Basemeridi: | SB |
| Elevation: | Not Reported | Locationde: | Not Reported |
| Gissourcec: | hud | Comments: | Not Reported |
| Leasename: | Salt Lake | Wellnumber: | 102 |
| Epawell: | N | Hydraulica: | N |
| Confidenti: | N | Spuddate: | Not Reported |
| Welldeptha: | 0 | Redrillfoo: | 0 |
| Abandonedd: | Not Reported | Completion: | Not Reported |
| Directiona: | Unknown | Gissymbol: | POG |
| Site id: | CAOG11000210801 | | |

---

**D61**
**WSW** **OIL_GAS** **CAOG11000210523**
**1/4 - 1/2 Mile**

| | | | |
|---|---|---|---|
| Districtnu: | 1 | Apinumber: | 03714907 |
| Blmwell: | N | Redrillcan: | Not Reported |
| Dryhole: | N | Wellstatus: | I |
| Operatorna: | James F. Ross | Countyname: | Los Angeles |
| Fieldname: | Salt Lake | Areaname: | Any Area |
| Section: | 20 | Township: | 01S |
| Range: | 14W | Basemeridi: | SB |
| Elevation: | Not Reported | Locationde: | Not Reported |
| Gissourcec: | hud | Comments: | Not Reported |
| Leasename: | Ross | Wellnumber: | 4 |
| Epawell: | N | Hydraulica: | N |
| Confidenti: | N | Spuddate: | Not Reported |
| Welldeptha: | 0 | Redrillfoo: | 0 |
| Abandonedd: | Not Reported | Completion: | Not Reported |
| Directiona: | Unknown | Gissymbol: | AOG |
| Site id: | CAOG11000210523 | | |

---

**H62**
**ESE** **OIL_GAS** **CAOG11000210324**
**1/4 - 1/2 Mile**

| | | | |
|---|---|---|---|
| Districtnu: | 1 | Apinumber: | 03714638 |
| Blmwell: | N | Redrillcan: | Not Reported |
| Dryhole: | N | Wellstatus: | P |

| | | | |
|---|---|---|---|
| Operatorna: | Gilmore Oil Company | Countyname: | Los Angeles |
| Fieldname: | Salt Lake | Areaname: | Any Area |
| Section: | 21 | Township: | 01S |
| Range: | 14W | Basemeridi: | SB |
| Elevation: | Not Reported | Locationde: | Not Reported |
| Gissourcec: | hud | Comments: | Not Reported |
| Leasename: | Not Reported | Wellnumber: | 11 |
| Epawell: | N | Hydraulica: | N |
| Confidenti: | N | Spuddate: | Not Reported |
| Welldeptha: | 0 | Redrillfoo: | 0 |
| Abandonedd: | Not Reported | Completion: | Not Reported |
| Directiona: | Unknown | Gissymbol: | POG |
| Site id: | CAOG11000210324 | | |

---

**F63**
**SE**
**1/4 - 1/2 Mile**

**OIL_GAS** **CAOG11000210328**

| | | | |
|---|---|---|---|
| Districtnu: | 1 | Apinumber: | 03714642 |
| Blmwell: | N | Redrillcan: | Not Reported |
| Dryhole: | N | Wellstatus: | P |
| Operatorna: | Gilmore Oil Company | Countyname: | Los Angeles |
| Fieldname: | Salt Lake | Areaname: | Any Area |
| Section: | 21 | Township: | 01S |
| Range: | 14W | Basemeridi: | SB |
| Elevation: | Not Reported | Locationde: | Not Reported |
| Gissourcec: | hud | Comments: | Not Reported |
| Leasename: | Not Reported | Wellnumber: | 15 |
| Epawell: | N | Hydraulica: | N |
| Confidenti: | N | Spuddate: | Not Reported |
| Welldeptha: | 0 | Redrillfoo: | 0 |
| Abandonedd: | Not Reported | Completion: | Not Reported |
| Directiona: | Unknown | Gissymbol: | POG |
| Site id: | CAOG11000210328 | | |

---

**E64**
**SW**
**1/4 - 1/2 Mile**

**OIL_GAS** **CAOG11000210589**

| | | | |
|---|---|---|---|
| Districtnu: | 1 | Apinumber: | 03714974 |
| Blmwell: | N | Redrillcan: | Not Reported |
| Dryhole: | N | Wellstatus: | P |
| Operatorna: | Chevron U.S.A. Inc. | Countyname: | Los Angeles |
| Fieldname: | Salt Lake | Areaname: | Any Area |
| Section: | 20 | Township: | 01S |
| Range: | 14W | Basemeridi: | SB |
| Elevation: | Not Reported | Locationde: | Not Reported |
| Gissourcec: | hud | Comments: | Not Reported |
| Leasename: | Not Reported | Wellnumber: | 21 |
| Epawell: | N | Hydraulica: | N |
| Confidenti: | N | Spuddate: | Not Reported |
| Welldeptha: | 0 | Redrillfoo: | 0 |
| Abandonedd: | Not Reported | Completion: | Not Reported |
| Directiona: | Unknown | Gissymbol: | POG |
| Site id: | CAOG11000210589 | | |

Map ID
Direction
Distance

Database EDR ID Number

**65**
**WSW** **OIL_GAS** **CAOG11000210520**
**1/4 - 1/2 Mile**

| | | | |
|---|---|---|---|
| Districtnu: | 1 | Apinumber: | 03714904 |
| Blmwell: | N | Redrillcan: | Not Reported |
| Dryhole: | N | Wellstatus: | I |
| Operatorna: | James F. Ross | Countyname: | Los Angeles |
| Fieldname: | Salt Lake | Areaname: | Any Area |
| Section: | 20 | Township: | 01S |
| Range: | 14W | Basemeridi: | SB |
| Elevation: | Not Reported | Locationde: | Not Reported |
| Gissourcec: | hud | Comments: | Not Reported |
| Leasename: | Ross | Wellnumber: | A |
| Epawell: | N | Hydraulica: | N |
| Confidenti: | N | Spuddate: | Not Reported |
| Welldeptha: | 0 | Redrillfoo: | 0 |
| Abandonedd: | Not Reported | Completion: | Not Reported |
| Directiona: | Unknown | Gissymbol: | AOG |
| Site id: | CAOG11000210520 | | |

---

**H66**
**ESE** **OIL_GAS** **CAOG11000210524**
**1/4 - 1/2 Mile**

| | | | |
|---|---|---|---|
| Districtnu: | 1 | Apinumber: | 03714908 |
| Blmwell: | N | Redrillcan: | Not Reported |
| Dryhole: | N | Wellstatus: | P |
| Operatorna: | Shell Western Exploration & Production Inc. | | |
| Countyname: | Los Angeles | Fieldname: | Salt Lake |
| Areaname: | Any Area | Section: | 21 |
| Township: | 01S | Range: | 14W |
| Basemeridi: | SB | Elevation: | Not Reported |
| Locationde: | Not Reported | Gissourcec: | hud |
| Comments: | Not Reported | Leasename: | Verne Community |
| Wellnumber: | 1 | Epawell: | N |
| Hydraulica: | N | Confidenti: | N |
| Spuddate: | Not Reported | Welldeptha: | 0 |
| Redrillfoo: | 0 | Abandonedd: | Not Reported |
| Completion: | Not Reported | Directiona: | Unknown |
| Gissymbol: | POG | Site id: | CAOG11000210524 |

---

**G67**
**East** **OIL_GAS** **CAOG11000210320**
**1/4 - 1/2 Mile**

| | | | |
|---|---|---|---|
| Districtnu: | 1 | Apinumber: | 03714634 |
| Blmwell: | N | Redrillcan: | Not Reported |
| Dryhole: | N | Wellstatus: | P |
| Operatorna: | Gilmore Oil Company | Countyname: | Los Angeles |
| Fieldname: | Salt Lake | Areaname: | Any Area |
| Section: | 21 | Township: | 01S |
| Range: | 14W | Basemeridi: | SB |
| Elevation: | Not Reported | Locationde: | Not Reported |
| Gissourcec: | hud | Comments: | Not Reported |
| Leasename: | Not Reported | Wellnumber: | 7 |

| | | | |
|---|---|---|---|
| Epawell: | N | Hydraulica: | N |
| Confidenti: | N | Spuddate: | Not Reported |
| Welldeptha: | 0 | Redrillfoo: | 0 |
| Abandonedd: | Not Reported | Completion: | Not Reported |
| Directiona: | Unknown | Gissymbol: | POG |
| Site id: | CAOG11000210320 | | |

---

**G68**
**East**
**1/4 - 1/2 Mile**

**OIL_GAS** **CAOG11000210319**

| | | | |
|---|---|---|---|
| Districtnu: | 1 | Apinumber: | 03714633 |
| Blmwell: | N | Redrillcan: | Not Reported |
| Dryhole: | N | Wellstatus: | P |
| Operatorna: | Gilmore Oil Company | Countyname: | Los Angeles |
| Fieldname: | Salt Lake | Areaname: | Any Area |
| Section: | 21 | Township: | 01S |
| Range: | 14W | Basemeridi: | SB |
| Elevation: | Not Reported | Locationde: | Not Reported |
| Gissourcec: | hud | Comments: | Not Reported |
| Leasename: | Not Reported | Wellnumber: | 6 |
| Epawell: | N | Hydraulica: | N |
| Confidenti: | N | Spuddate: | Not Reported |
| Welldeptha: | 0 | Redrillfoo: | 0 |
| Abandonedd: | Not Reported | Completion: | Not Reported |
| Directiona: | Unknown | Gissymbol: | POG |
| Site id: | CAOG11000210319 | | |

---

**I69**
**SSE**
**1/4 - 1/2 Mile**

**OIL_GAS** **CAOG11000210799**

| | | | |
|---|---|---|---|
| Districtnu: | 1 | Apinumber: | 03715228 |
| Blmwell: | N | Redrillcan: | Not Reported |
| Dryhole: | N | Wellstatus: | P |
| Operatorna: | Chevron U.S.A. Inc. | Countyname: | Los Angeles |
| Fieldname: | Salt Lake | Areaname: | Any Area |
| Section: | 21 | Township: | 01S |
| Range: | 14W | Basemeridi: | SB |
| Elevation: | Not Reported | Locationde: | Not Reported |
| Gissourcec: | hud | Comments: | Not Reported |
| Leasename: | Salt Lake | Wellnumber: | 93 |
| Epawell: | N | Hydraulica: | N |
| Confidenti: | N | Spuddate: | Not Reported |
| Welldeptha: | 0 | Redrillfoo: | 0 |
| Abandonedd: | Not Reported | Completion: | Not Reported |
| Directiona: | Unknown | Gissymbol: | POG |
| Site id: | CAOG11000210799 | | |

---

**J70**
**East**
**1/4 - 1/2 Mile**

**OIL_GAS** **CAOG11000210321**

| | | | |
|---|---|---|---|
| Districtnu: | 1 | Apinumber: | 03714635 |
| Blmwell: | N | Redrillcan: | Not Reported |
| Dryhole: | N | Wellstatus: | P |

| | | | |
|---|---|---|---|
| Operatorna: | Gilmore Oil Company | Countyname: | Los Angeles |
| Fieldname: | Salt Lake | Areaname: | Any Area |
| Section: | 21 | Township: | 01S |
| Range: | 14W | Basemeridi: | SB |
| Elevation: | Not Reported | Locationde: | Not Reported |
| Gissourcec: | hud | Comments: | Not Reported |
| Leasename: | Not Reported | Wellnumber: | 8 |
| Epawell: | N | Hydraulica: | N |
| Confidenti: | N | Spuddate: | Not Reported |
| Welldeptha: | 0 | Redrillfoo: | 0 |
| Abandonedd: | Not Reported | Completion: | Not Reported |
| Directiona: | Unknown | Gissymbol: | POG |
| Site id: | CAOG11000210321 | | |

---

**H71**
**SE** **OIL_GAS** **CAOG11000210323**
**1/4 - 1/2 Mile**

| | | | |
|---|---|---|---|
| Districtnu: | 1 | Apinumber: | 03714637 |
| Blmwell: | N | Redrillcan: | Not Reported |
| Dryhole: | N | Wellstatus: | P |
| Operatorna: | Gilmore Oil Company | Countyname: | Los Angeles |
| Fieldname: | Salt Lake | Areaname: | Any Area |
| Section: | 21 | Township: | 01S |
| Range: | 14W | Basemeridi: | SB |
| Elevation: | Not Reported | Locationde: | Not Reported |
| Gissourcec: | hud | Comments: | Not Reported |
| Leasename: | Not Reported | Wellnumber: | 10 |
| Epawell: | N | Hydraulica: | N |
| Confidenti: | N | Spuddate: | Not Reported |
| Welldeptha: | 0 | Redrillfoo: | 0 |
| Abandonedd: | Not Reported | Completion: | Not Reported |
| Directiona: | Unknown | Gissymbol: | POG |
| Site id: | CAOG11000210323 | | |

---

**K72**
**SSW** **OIL_GAS** **CAOG11000210590**
**1/4 - 1/2 Mile**

| | | | |
|---|---|---|---|
| Districtnu: | 1 | Apinumber: | 03714975 |
| Blmwell: | N | Redrillcan: | Not Reported |
| Dryhole: | N | Wellstatus: | P |
| Operatorna: | Chevron U.S.A. Inc. | Countyname: | Los Angeles |
| Fieldname: | Salt Lake | Areaname: | Any Area |
| Section: | 20 | Township: | 01S |
| Range: | 14W | Basemeridi: | SB |
| Elevation: | Not Reported | Locationde: | Not Reported |
| Gissourcec: | hud | Comments: | Not Reported |
| Leasename: | Not Reported | Wellnumber: | 22 |
| Epawell: | N | Hydraulica: | N |
| Confidenti: | N | Spuddate: | Not Reported |
| Welldeptha: | 0 | Redrillfoo: | 0 |
| Abandonedd: | Not Reported | Completion: | Not Reported |
| Directiona: | Unknown | Gissymbol: | POG |
| Site id: | CAOG11000210590 | | |

Map ID
Direction
Distance

Database EDR ID Number

**L73**
**ESE**
**1/4 - 1/2 Mile**

**OIL_GAS** **CAOG11000210318**

| | | | |
|---|---|---|---|
| Districtnu: | 1 | Apinumber: | 03714632 |
| Blmwell: | N | Redrillcan: | Not Reported |
| Dryhole: | N | Wellstatus: | P |
| Operatorna: | Gilmore Oil Company | Countyname: | Los Angeles |
| Fieldname: | Salt Lake | Areaname: | Any Area |
| Section: | 21 | Township: | 01S |
| Range: | 14W | Basemeridi: | SB |
| Elevation: | Not Reported | Locationde: | Not Reported |
| Gissourcec: | hud | Comments: | Not Reported |
| Leasename: | Not Reported | Wellnumber: | 5 |
| Epawell: | N | Hydraulica: | N |
| Confidenti: | N | Spuddate: | Not Reported |
| Welldeptha: | 0 | Redrillfoo: | 0 |
| Abandonedd: | Not Reported | Completion: | Not Reported |
| Directiona: | Unknown | Gissymbol: | POG |
| Site id: | CAOG11000210318 | | |

---

**K74**
**SSW**
**1/4 - 1/2 Mile**

**OIL_GAS** **CAOG11000210576**

| | | | |
|---|---|---|---|
| Districtnu: | 1 | Apinumber: | 03714960 |
| Blmwell: | N | Redrillcan: | Not Reported |
| Dryhole: | N | Wellstatus: | P |
| Operatorna: | Chevron U.S.A. Inc. | Countyname: | Los Angeles |
| Fieldname: | Salt Lake | Areaname: | Any Area |
| Section: | 20 | Township: | 01S |
| Range: | 14W | Basemeridi: | SB |
| Elevation: | Not Reported | Locationde: | Not Reported |
| Gissourcec: | hud | Comments: | Not Reported |
| Leasename: | Not Reported | Wellnumber: | 3 |
| Epawell: | N | Hydraulica: | N |
| Confidenti: | N | Spuddate: | Not Reported |
| Welldeptha: | 0 | Redrillfoo: | 0 |
| Abandonedd: | Not Reported | Completion: | Not Reported |
| Directiona: | Unknown | Gissymbol: | POG |
| Site id: | CAOG11000210576 | | |

---

**H75**
**ESE**
**1/4 - 1/2 Mile**

**OIL_GAS** **CAOG11000210317**

| | | | |
|---|---|---|---|
| Districtnu: | 1 | Apinumber: | 03714631 |
| Blmwell: | N | Redrillcan: | Not Reported |
| Dryhole: | N | Wellstatus: | P |
| Operatorna: | Gilmore Oil Company | Countyname: | Los Angeles |
| Fieldname: | Salt Lake | Areaname: | Any Area |
| Section: | 21 | Township: | 01S |
| Range: | 14W | Basemeridi: | SB |
| Elevation: | Not Reported | Locationde: | Not Reported |
| Gissourcec: | hud | Comments: | Not Reported |
| Leasename: | Not Reported | Wellnumber: | 4 |

| | | | |
|---|---|---|---|
| Epawell: | N | Hydraulica: | N |
| Confidenti: | N | Spuddate: | Not Reported |
| Welldeptha: | 0 | Redrillfoo: | 0 |
| Abandonedd: | Not Reported | Completion: | Not Reported |
| Directiona: | Unknown | Gissymbol: | POG |
| Site id: | CAOG11000210317 | | |

---

**J76**
**East**
**1/4 - 1/2 Mile**

**OIL_GAS** **CAOG11000210539**

| | | | |
|---|---|---|---|
| Districtnu: | 1 | Apinumber: | 03714923 |
| Blmwell: | N | Redrillcan: | Not Reported |
| Dryhole: | N | Wellstatus: | P |
| Operatorna: | Southern California Edison Co. | Countyname: | Los Angeles |
| Fieldname: | Salt Lake | Areaname: | Any Area |
| Section: | 21 | Township: | 01S |
| Range: | 14W | Basemeridi: | SB |
| Elevation: | Not Reported | Locationde: | Not Reported |
| Gissourcec: | hud | Comments: | Not Reported |
| Leasename: | Not Reported | Wellnumber: | 15 |
| Epawell: | N | Hydraulica: | N |
| Confidenti: | N | Spuddate: | Not Reported |
| Welldeptha: | 0 | Redrillfoo: | 0 |
| Abandonedd: | Not Reported | Completion: | Not Reported |
| Directiona: | Unknown | Gissymbol: | POG |
| Site id: | CAOG11000210539 | | |

---

**L77**
**East**
**1/4 - 1/2 Mile**

**OIL_GAS** **CAOG11000210534**

| | | | |
|---|---|---|---|
| Districtnu: | 1 | Apinumber: | 03714918 |
| Blmwell: | N | Redrillcan: | Not Reported |
| Dryhole: | N | Wellstatus: | P |
| Operatorna: | Southern California Edison Co. | Countyname: | Los Angeles |
| Fieldname: | Salt Lake | Areaname: | Any Area |
| Section: | 21 | Township: | 01S |
| Range: | 14W | Basemeridi: | SB |
| Elevation: | Not Reported | Locationde: | Not Reported |
| Gissourcec: | hud | Comments: | Not Reported |
| Leasename: | Not Reported | Wellnumber: | 10 |
| Epawell: | N | Hydraulica: | N |
| Confidenti: | N | Spuddate: | Not Reported |
| Welldeptha: | 0 | Redrillfoo: | 0 |
| Abandonedd: | Not Reported | Completion: | Not Reported |
| Directiona: | Unknown | Gissymbol: | POG |
| Site id: | CAOG11000210534 | | |

---

**J78**
**East**
**1/4 - 1/2 Mile**

**OIL_GAS** **CAOG11000210541**

| | | | |
|---|---|---|---|
| Districtnu: | 1 | Apinumber: | 03714925 |
| Blmwell: | N | Redrillcan: | Not Reported |
| Dryhole: | N | Wellstatus: | A |

| | | | |
|---|---|---|---|
| Operatorna: | Southern California Edison Co. | Countyname: | Los Angeles |
| Fieldname: | Salt Lake | Areaname: | Any Area |
| Section: | 21 | Township: | 01S |
| Range: | 14W | Basemeridi: | SB |
| Elevation: | Not Reported | Locationde: | Not Reported |
| Gissourcec: | hud | Comments: | Not Reported |
| Leasename: | Not Reported | Wellnumber: | 17 |
| Epawell: | N | Hydraulica: | N |
| Confidenti: | N | Spuddate: | Not Reported |
| Welldeptha: | 0 | Redrillfoo: | 0 |
| Abandonedd: | Not Reported | Completion: | Not Reported |
| Directiona: | Unknown | Gissymbol: | AOG |
| Site id: | CAOG11000210541 | | |

---

**79**
**North** **OIL_GAS** **CAOG11000204851**
**1/4 - 1/2 Mile**

| | | | |
|---|---|---|---|
| Districtnu: | 1 | Apinumber: | 03705693 |
| Blmwell: | N | Redrillcan: | Not Reported |
| Dryhole: | Y | Wellstatus: | P |
| Operatorna: | Chevron U.S.A. Inc. | Countyname: | Los Angeles |
| Fieldname: | Any Field | Areaname: | Any Area |
| Section: | 16 | Township: | 01S |
| Range: | 14W | Basemeridi: | SB |
| Elevation: | Not Reported | Locationde: | Not Reported |
| Gissourcec: | hud | Comments: | Not Reported |
| Leasename: | Fairfax High School Corehole | Wellnumber: | 1 |
| Epawell: | N | Hydraulica: | N |
| Confidenti: | N | Spuddate: | Not Reported |
| Welldeptha: | 0 | Redrillfoo: | 0 |
| Abandonedd: | Not Reported | Completion: | Not Reported |
| Directiona: | Unknown | Gissymbol: | PDH |
| Site id: | CAOG11000204851 | | |

---

**L80**
**East** **OIL_GAS** **CAOG11000210533**
**1/4 - 1/2 Mile**

| | | | |
|---|---|---|---|
| Districtnu: | 1 | Apinumber: | 03714917 |
| Blmwell: | N | Redrillcan: | Not Reported |
| Dryhole: | N | Wellstatus: | P |
| Operatorna: | Southern California Edison Co. | Countyname: | Los Angeles |
| Fieldname: | Salt Lake | Areaname: | Any Area |
| Section: | 21 | Township: | 01S |
| Range: | 14W | Basemeridi: | SB |
| Elevation: | Not Reported | Locationde: | Not Reported |
| Gissourcec: | hud | Comments: | Not Reported |
| Leasename: | Not Reported | Wellnumber: | 9 |
| Epawell: | N | Hydraulica: | N |
| Confidenti: | N | Spuddate: | Not Reported |
| Welldeptha: | 0 | Redrillfoo: | 0 |
| Abandonedd: | Not Reported | Completion: | Not Reported |
| Directiona: | Unknown | Gissymbol: | POG |
| Site id: | CAOG11000210533 | | |

Map ID
Direction
Distance

Database EDR ID Number

**M81**
**SE**
**1/4 - 1/2 Mile**

**OIL_GAS** **CAOG11000210322**

| | | | |
|---|---|---|---|
| Districtnu: | 1 | Apinumber: | 03714636 |
| Blmwell: | N | Redrillcan: | Not Reported |
| Dryhole: | N | Wellstatus: | P |
| Operatorna: | Gilmore Oil Company | Countyname: | Los Angeles |
| Fieldname: | Salt Lake | Areaname: | Any Area |
| Section: | 21 | Township: | 01S |
| Range: | 14W | Basemeridi: | SB |
| Elevation: | Not Reported | Locationde: | Not Reported |
| Gissourcec: | hud | Comments: | Not Reported |
| Leasename: | Not Reported | Wellnumber: | 9 |
| Epawell: | N | Hydraulica: | N |
| Confidenti: | N | Spuddate: | Not Reported |
| Welldeptha: | 0 | Redrillfoo: | 0 |
| Abandonedd: | Not Reported | Completion: | Not Reported |
| Directiona: | Unknown | Gissymbol: | POG |
| Site id: | CAOG11000210322 | | |

---

**82**
**South**
**1/4 - 1/2 Mile**

**OIL_GAS** **CAOG11000210780**

| | | | |
|---|---|---|---|
| Districtnu: | 1 | Apinumber: | 03715209 |
| Blmwell: | N | Redrillcan: | Not Reported |
| Dryhole: | N | Wellstatus: | P |
| Operatorna: | Chevron U.S.A. Inc. | Countyname: | Los Angeles |
| Fieldname: | Salt Lake | Areaname: | Any Area |
| Section: | 21 | Township: | 01S |
| Range: | 14W | Basemeridi: | SB |
| Elevation: | Not Reported | Locationde: | Not Reported |
| Gissourcec: | hud | Comments: | Not Reported |
| Leasename: | Salt Lake | Wellnumber: | 34 |
| Epawell: | N | Hydraulica: | N |
| Confidenti: | N | Spuddate: | Not Reported |
| Welldeptha: | 0 | Redrillfoo: | 0 |
| Abandonedd: | Not Reported | Completion: | Not Reported |
| Directiona: | Unknown | Gissymbol: | POG |
| Site id: | CAOG11000210780 | | |

---

**N83**
**SW**
**1/4 - 1/2 Mile**

**OIL_GAS** **CAOG11000210711**

| | | | |
|---|---|---|---|
| Districtnu: | 1 | Apinumber: | 03715140 |
| Blmwell: | N | Redrillcan: | Not Reported |
| Dryhole: | N | Wellstatus: | P |
| Operatorna: | Chevron U.S.A. Inc. | Countyname: | Los Angeles |
| Fieldname: | Salt Lake | Areaname: | Any Area |
| Section: | 20 | Township: | 01S |
| Range: | 14W | Basemeridi: | SB |
| Elevation: | Not Reported | Locationde: | Not Reported |
| Gissourcec: | hud | Comments: | Not Reported |
| Leasename: | Not Reported | Wellnumber: | 40 |

| | | | |
|---|---|---|---|
| Epawell: | N | Hydraulica: | N |
| Confidenti: | N | Spuddate: | Not Reported |
| Welldeptha: | 0 | Redrillfoo: | 0 |
| Abandonedd: | Not Reported | Completion: | Not Reported |
| Directiona: | Unknown | Gissymbol: | POG |
| Site id: | CAOG11000210711 | | |

---

**H84**
**ESE** **OIL_GAS** **CAOG11000210316**
**1/4 - 1/2 Mile**

| | | | |
|---|---|---|---|
| Districtnu: | 1 | Apinumber: | 03714630 |
| Blmwell: | N | Redrillcan: | Not Reported |
| Dryhole: | N | Wellstatus: | P |
| Operatorna: | Gilmore Oil Company | Countyname: | Los Angeles |
| Fieldname: | Salt Lake | Areaname: | Any Area |
| Section: | 21 | Township: | 01S |
| Range: | 14W | Basemeridi: | SB |
| Elevation: | Not Reported | Locationde: | Not Reported |
| Gissourcec: | hud | Comments: | Not Reported |
| Leasename: | Not Reported | Wellnumber: | 3 |
| Epawell: | N | Hydraulica: | N |
| Confidenti: | N | Spuddate: | Not Reported |
| Welldeptha: | 0 | Redrillfoo: | 0 |
| Abandonedd: | Not Reported | Completion: | Not Reported |
| Directiona: | Unknown | Gissymbol: | POG |
| Site id: | CAOG11000210316 | | |

---

**K85**
**SW** **OIL_GAS** **CAOG11000210575**
**1/4 - 1/2 Mile**

| | | | |
|---|---|---|---|
| Districtnu: | 1 | Apinumber: | 03714959 |
| Blmwell: | N | Redrillcan: | Not Reported |
| Dryhole: | N | Wellstatus: | P |
| Operatorna: | Chevron U.S.A. Inc. | Countyname: | Los Angeles |
| Fieldname: | Salt Lake | Areaname: | Any Area |
| Section: | 20 | Township: | 01S |
| Range: | 14W | Basemeridi: | SB |
| Elevation: | Not Reported | Locationde: | Not Reported |
| Gissourcec: | hud | Comments: | Not Reported |
| Leasename: | Not Reported | Wellnumber: | 2 |
| Epawell: | N | Hydraulica: | N |
| Confidenti: | N | Spuddate: | Not Reported |
| Welldeptha: | 0 | Redrillfoo: | 0 |
| Abandonedd: | Not Reported | Completion: | Not Reported |
| Directiona: | Unknown | Gissymbol: | POG |
| Site id: | CAOG11000210575 | | |

---

**L86**
**ESE** **OIL_GAS** **CAOG11000210531**
**1/4 - 1/2 Mile**

| | | | |
|---|---|---|---|
| Districtnu: | 1 | Apinumber: | 03714915 |
| Blmwell: | N | Redrillcan: | Not Reported |
| Dryhole: | N | Wellstatus: | P |

| | | | |
|---|---|---|---|
| Operatorna: | Southern California Edison Co. | Countyname: | Los Angeles |
| Fieldname: | Salt Lake | Areaname: | Any Area |
| Section: | 21 | Township: | 01S |
| Range: | 14W | Basemeridi: | SB |
| Elevation: | Not Reported | Locationde: | Not Reported |
| Gissourcec: | hud | Comments: | Not Reported |
| Leasename: | Not Reported | Wellnumber: | 7 |
| Epawell: | N | Hydraulica: | N |
| Confidenti: | N | Spuddate: | Not Reported |
| Welldeptha: | 0 | Redrillfoo: | 0 |
| Abandonedd: | Not Reported | Completion: | Not Reported |
| Directiona: | Unknown | Gissymbol: | POG |
| Site id: | CAOG11000210531 | | |

---

**I87**
**SSE** **OIL_GAS** **CAOG11000210797**
**1/4 - 1/2 Mile**

| | | | |
|---|---|---|---|
| Districtnu: | 1 | Apinumber: | 03715226 |
| Blmwell: | N | Redrillcan: | Not Reported |
| Dryhole: | N | Wellstatus: | P |
| Operatorna: | Chevron U.S.A. Inc. | Countyname: | Los Angeles |
| Fieldname: | Salt Lake | Areaname: | Any Area |
| Section: | 21 | Township: | 01S |
| Range: | 14W | Basemeridi: | SB |
| Elevation: | Not Reported | Locationde: | Not Reported |
| Gissourcec: | hud | Comments: | Not Reported |
| Leasename: | Salt Lake | Wellnumber: | 88 |
| Epawell: | N | Hydraulica: | N |
| Confidenti: | N | Spuddate: | Not Reported |
| Welldeptha: | 0 | Redrillfoo: | 0 |
| Abandonedd: | Not Reported | Completion: | Not Reported |
| Directiona: | Unknown | Gissymbol: | POG |
| Site id: | CAOG11000210797 | | |

---

**J88**
**ENE** **OIL_GAS** **CAOG11000210665**
**1/4 - 1/2 Mile**

| | | | |
|---|---|---|---|
| Districtnu: | 1 | Apinumber: | 03715085 |
| Blmwell: | N | Redrillcan: | Not Reported |
| Dryhole: | N | Wellstatus: | P |
| Operatorna: | Rancho La Brea Oil co. | Countyname: | Los Angeles |
| Fieldname: | Salt Lake | Areaname: | Any Area |
| Section: | 16 | Township: | 01S |
| Range: | 14W | Basemeridi: | SB |
| Elevation: | Not Reported | Locationde: | Not Reported |
| Gissourcec: | hud | Comments: | Not Reported |
| Leasename: | Not Reported | Wellnumber: | 27 |
| Epawell: | N | Hydraulica: | N |
| Confidenti: | N | Spuddate: | Not Reported |
| Welldeptha: | 0 | Redrillfoo: | 0 |
| Abandonedd: | Not Reported | Completion: | Not Reported |
| Directiona: | Unknown | Gissymbol: | POG |
| Site id: | CAOG11000210665 | | |

Map ID
Direction
Distance

Database EDR ID Number

**O89**
**ESE**
**1/4 - 1/2 Mile**

**OIL_GAS** **CAOG11000210530**

| | | | |
|---|---|---|---|
| Districtnu: | 1 | Apinumber: | 03714914 |
| Blmwell: | N | Redrillcan: | Not Reported |
| Dryhole: | N | Wellstatus: | P |
| Operatorna: | Southern California Edison Co. | Countyname: | Los Angeles |
| Fieldname: | Salt Lake | Areaname: | Any Area |
| Section: | 21 | Township: | 01S |
| Range: | 14W | Basemeridi: | SB |
| Elevation: | Not Reported | Locationde: | Not Reported |
| Gissourcec: | hud | Comments: | Not Reported |
| Leasename: | Not Reported | Wellnumber: | 6 |
| Epawell: | N | Hydraulica: | N |
| Confidenti: | N | Spuddate: | Not Reported |
| Welldeptha: | 0 | Redrillfoo: | 0 |
| Abandonedd: | Not Reported | Completion: | Not Reported |
| Directiona: | Unknown | Gissymbol: | POG |
| Site id: | CAOG11000210530 | | |

---

**M90**
**SE**
**1/4 - 1/2 Mile**

**OIL_GAS** **CAOG11000210796**

| | | | |
|---|---|---|---|
| Districtnu: | 1 | Apinumber: | 03715225 |
| Blmwell: | N | Redrillcan: | Not Reported |
| Dryhole: | N | Wellstatus: | P |
| Operatorna: | Chevron U.S.A. Inc. | Countyname: | Los Angeles |
| Fieldname: | Salt Lake | Areaname: | Any Area |
| Section: | 21 | Township: | 01S |
| Range: | 14W | Basemeridi: | SB |
| Elevation: | Not Reported | Locationde: | Not Reported |
| Gissourcec: | hud | Comments: | Not Reported |
| Leasename: | Salt Lake | Wellnumber: | 87 |
| Epawell: | N | Hydraulica: | N |
| Confidenti: | N | Spuddate: | Not Reported |
| Welldeptha: | 0 | Redrillfoo: | 0 |
| Abandonedd: | Not Reported | Completion: | Not Reported |
| Directiona: | Unknown | Gissymbol: | POG |
| Site id: | CAOG11000210796 | | |

---

**P91**
**SSW**
**1/4 - 1/2 Mile**

**OIL_GAS** **CAOG11000210745**

| | | | |
|---|---|---|---|
| Districtnu: | 1 | Apinumber: | 03715174 |
| Blmwell: | N | Redrillcan: | Not Reported |
| Dryhole: | N | Wellstatus: | P |
| Operatorna: | Chevron U.S.A. Inc. | Countyname: | Los Angeles |
| Fieldname: | Salt Lake | Areaname: | Any Area |
| Section: | 20 | Township: | 01S |
| Range: | 14W | Basemeridi: | SB |
| Elevation: | Not Reported | Locationde: | Not Reported |
| Gissourcec: | hud | Comments: | Not Reported |
| Leasename: | Not Reported | Wellnumber: | 142 |

| | | | |
|---|---|---|---|
| Epawell: | N | Hydraulica: | N |
| Confidenti: | N | Spuddate: | Not Reported |
| Welldeptha: | 0 | Redrillfoo: | 0 |
| Abandonedd: | Not Reported | Completion: | Not Reported |
| Directiona: | Unknown | Gissymbol: | POG |
| Site id: | CAOG11000210745 | | |

---

**Q92**
**South** **OIL_GAS** **CAOG11000210798**
**1/4 - 1/2 Mile**

| | | | |
|---|---|---|---|
| Districtnu: | 1 | Apinumber: | 03715227 |
| Blmwell: | N | Redrillcan: | Not Reported |
| Dryhole: | N | Wellstatus: | P |
| Operatorna: | Chevron U.S.A. Inc. | Countyname: | Los Angeles |
| Fieldname: | Salt Lake | Areaname: | Any Area |
| Section: | 21 | Township: | 01S |
| Range: | 14W | Basemeridi: | SB |
| Elevation: | Not Reported | Locationde: | Not Reported |
| Gissourcec: | hud | Comments: | Not Reported |
| Leasename: | Salt Lake | Wellnumber: | 90 |
| Epawell: | N | Hydraulica: | N |
| Confidenti: | N | Spuddate: | Not Reported |
| Welldeptha: | 0 | Redrillfoo: | 0 |
| Abandonedd: | Not Reported | Completion: | Not Reported |
| Directiona: | Unknown | Gissymbol: | POG |
| Site id: | CAOG11000210798 | | |

---

**K93**
**SSW** **OIL_GAS** **CAOG11000210710**
**1/4 - 1/2 Mile**

| | | | |
|---|---|---|---|
| Districtnu: | 1 | Apinumber: | 03715139 |
| Blmwell: | N | Redrillcan: | Not Reported |
| Dryhole: | N | Wellstatus: | P |
| Operatorna: | Chevron U.S.A. Inc. | Countyname: | Los Angeles |
| Fieldname: | Salt Lake | Areaname: | Any Area |
| Section: | 20 | Township: | 01S |
| Range: | 14W | Basemeridi: | SB |
| Elevation: | Not Reported | Locationde: | Not Reported |
| Gissourcec: | hud | Comments: | Not Reported |
| Leasename: | Not Reported | Wellnumber: | 37 |
| Epawell: | N | Hydraulica: | N |
| Confidenti: | N | Spuddate: | Not Reported |
| Welldeptha: | 0 | Redrillfoo: | 0 |
| Abandonedd: | Not Reported | Completion: | Not Reported |
| Directiona: | Unknown | Gissymbol: | POG |
| Site id: | CAOG11000210710 | | |

---

**M94**
**SE** **OIL_GAS** **CAOG11000210315**
**1/4 - 1/2 Mile**

| | | | |
|---|---|---|---|
| Districtnu: | 1 | Apinumber: | 03714629 |
| Blmwell: | N | Redrillcan: | Not Reported |
| Dryhole: | N | Wellstatus: | P |

| | | | |
|---|---|---|---|
| Operatorna: | Gilmore Oil Company | Countyname: | Los Angeles |
| Fieldname: | Salt Lake | Areaname: | Any Area |
| Section: | 21 | Township: | 01S |
| Range: | 14W | Basemeridi: | SB |
| Elevation: | Not Reported | Locationde: | Not Reported |
| Gissourcec: | hud | Comments: | Not Reported |
| Leasename: | Not Reported | Wellnumber: | 2 |
| Epawell: | N | Hydraulica: | N |
| Confidenti: | N | Spuddate: | Not Reported |
| Welldeptha: | 0 | Redrillfoo: | 0 |
| Abandonedd: | Not Reported | Completion: | Not Reported |
| Directiona: | Unknown | Gissymbol: | POG |
| Site id: | CAOG11000210315 | | |

---

**J95**
**East** **OIL_GAS** **CAOG11000210543**
**1/4 - 1/2 Mile**

| | | | |
|---|---|---|---|
| Districtnu: | 1 | Apinumber: | 03714927 |
| Blmwell: | N | Redrillcan: | Not Reported |
| Dryhole: | N | Wellstatus: | P |
| Operatorna: | Southern California Edison Co. | Countyname: | Los Angeles |
| Fieldname: | Salt Lake | Areaname: | Any Area |
| Section: | 21 | Township: | 01S |
| Range: | 14W | Basemeridi: | SB |
| Elevation: | Not Reported | Locationde: | Not Reported |
| Gissourcec: | hud | Comments: | Not Reported |
| Leasename: | Not Reported | Wellnumber: | 19 |
| Epawell: | N | Hydraulica: | N |
| Confidenti: | N | Spuddate: | Not Reported |
| Welldeptha: | 0 | Redrillfoo: | 0 |
| Abandonedd: | Not Reported | Completion: | Not Reported |
| Directiona: | Unknown | Gissymbol: | POG |
| Site id: | CAOG11000210543 | | |

---

**N96**
**SW** **OIL_GAS** **CAOG11000210717**
**1/4 - 1/2 Mile**

| | | | |
|---|---|---|---|
| Districtnu: | 1 | Apinumber: | 03715146 |
| Blmwell: | N | Redrillcan: | Not Reported |
| Dryhole: | N | Wellstatus: | B |
| Operatorna: | Chevron U.S.A. Inc. | Countyname: | Los Angeles |
| Fieldname: | Salt Lake | Areaname: | Any Area |
| Section: | 20 | Township: | 01S |
| Range: | 14W | Basemeridi: | SB |
| Elevation: | Not Reported | Locationde: | Not Reported |
| Gissourcec: | hud | Comments: | Not Reported |
| Leasename: | Not Reported | Wellnumber: | 58 |
| Epawell: | N | Hydraulica: | N |
| Confidenti: | N | Spuddate: | Not Reported |
| Welldeptha: | 0 | Redrillfoo: | 0 |
| Abandonedd: | Not Reported | Completion: | Not Reported |
| Directiona: | Unknown | Gissymbol: | AOG |
| Site id: | CAOG11000210717 | | |

Map ID
Direction
Distance

Database EDR ID Number

**O97**
**ESE**
**1/4 - 1/2 Mile**

**OIL_GAS** **CAOG11000210529**

| | | | |
|---|---|---|---|
| Districtnu: | 1 | Apinumber: | 03714913 |
| Blmwell: | N | Redrillcan: | Not Reported |
| Dryhole: | N | Wellstatus: | P |
| Operatorna: | Southern California Edison Co. | Countyname: | Los Angeles |
| Fieldname: | Salt Lake | Areaname: | Any Area |
| Section: | 21 | Township: | 01S |
| Range: | 14W | Basemeridi: | SB |
| Elevation: | Not Reported | Locationde: | Not Reported |
| Gissourcec: | hud | Comments: | Not Reported |
| Leasename: | Not Reported | Wellnumber: | 5 |
| Epawell: | N | Hydraulica: | N |
| Confidenti: | N | Spuddate: | Not Reported |
| Welldeptha: | 0 | Redrillfoo: | 0 |
| Abandonedd: | Not Reported | Completion: | Not Reported |
| Directiona: | Unknown | Gissymbol: | POG |
| Site id: | CAOG11000210529 | | |

---

**R98**
**ENE**
**1/4 - 1/2 Mile**

**OIL_GAS** **CAOG11000210707**

| | | | |
|---|---|---|---|
| Districtnu: | 1 | Apinumber: | 03715127 |
| Blmwell: | N | Redrillcan: | Not Reported |
| Dryhole: | N | Wellstatus: | P |
| Operatorna: | Rancho La Brea Oil co. | Countyname: | Los Angeles |
| Fieldname: | Salt Lake | Areaname: | Any Area |
| Section: | 16 | Township: | 01S |
| Range: | 14W | Basemeridi: | SB |
| Elevation: | Not Reported | Locationde: | Not Reported |
| Gissourcec: | hud | Comments: | Not Reported |
| Leasename: | Not Reported | Wellnumber: | 69 |
| Epawell: | N | Hydraulica: | N |
| Confidenti: | N | Spuddate: | Not Reported |
| Welldeptha: | 0 | Redrillfoo: | 0 |
| Abandonedd: | Not Reported | Completion: | Not Reported |
| Directiona: | Unknown | Gissymbol: | POG |
| Site id: | CAOG11000210707 | | |

---

**S99**
**East**
**1/4 - 1/2 Mile**

**OIL_GAS** **CAOG11000210545**

| | | | |
|---|---|---|---|
| Districtnu: | 1 | Apinumber: | 03714929 |
| Blmwell: | N | Redrillcan: | Not Reported |
| Dryhole: | N | Wellstatus: | P |
| Operatorna: | Southern California Edison Co. | Countyname: | Los Angeles |
| Fieldname: | Salt Lake | Areaname: | Any Area |
| Section: | 21 | Township: | 01S |
| Range: | 14W | Basemeridi: | SB |
| Elevation: | Not Reported | Locationde: | Not Reported |
| Gissourcec: | hud | Comments: | Not Reported |
| Leasename: | Not Reported | Wellnumber: | 21 |

| | | | |
|---|---|---|---|
| Epawell: | N | Hydraulica: | N |
| Confidenti: | N | Spuddate: | Not Reported |
| Welldeptha: | 0 | Redrillfoo: | 0 |
| Abandonedd: | Not Reported | Completion: | Not Reported |
| Directiona: | Unknown | Gissymbol: | POG |
| Site id: | CAOG11000210545 | | |

---

**P100**
**SSW** **OIL_GAS** **CAOG11000210574**
**1/4 - 1/2 Mile**

| | | | |
|---|---|---|---|
| Districtnu: | 1 | Apinumber: | 03714958 |
| Blmwell: | N | Redrillcan: | Not Reported |
| Dryhole: | N | Wellstatus: | P |
| Operatorna: | Chevron U.S.A. Inc. | Countyname: | Los Angeles |
| Fieldname: | Salt Lake | Areaname: | Any Area |
| Section: | 20 | Township: | 01S |
| Range: | 14W | Basemeridi: | SB |
| Elevation: | Not Reported | Locationde: | Not Reported |
| Gissourcec: | hud | Comments: | Not Reported |
| Leasename: | Not Reported | Wellnumber: | 1 |
| Epawell: | N | Hydraulica: | N |
| Confidenti: | N | Spuddate: | Not Reported |
| Welldeptha: | 0 | Redrillfoo: | 0 |
| Abandonedd: | Not Reported | Completion: | Not Reported |
| Directiona: | Unknown | Gissymbol: | POG |
| Site id: | CAOG11000210574 | | |

---

**T101**
**WSW** **OIL_GAS** **CAOG11000210718**
**1/4 - 1/2 Mile**

| | | | |
|---|---|---|---|
| Districtnu: | 1 | Apinumber: | 03715147 |
| Blmwell: | N | Redrillcan: | Not Reported |
| Dryhole: | N | Wellstatus: | P |
| Operatorna: | Chevron U.S.A. Inc. | Countyname: | Los Angeles |
| Fieldname: | Salt Lake | Areaname: | Any Area |
| Section: | 20 | Township: | 01S |
| Range: | 14W | Basemeridi: | SB |
| Elevation: | Not Reported | Locationde: | Not Reported |
| Gissourcec: | hud | Comments: | Not Reported |
| Leasename: | Not Reported | Wellnumber: | 59 |
| Epawell: | N | Hydraulica: | N |
| Confidenti: | N | Spuddate: | Not Reported |
| Welldeptha: | 0 | Redrillfoo: | 0 |
| Abandonedd: | Not Reported | Completion: | Not Reported |
| Directiona: | Unknown | Gissymbol: | POG |
| Site id: | CAOG11000210718 | | |

---

**M102**
**SE** **OIL_GAS** **CAOG11000210314**
**1/4 - 1/2 Mile**

| | | | |
|---|---|---|---|
| Districtnu: | 1 | Apinumber: | 03714628 |
| Blmwell: | N | Redrillcan: | Not Reported |
| Dryhole: | N | Wellstatus: | P |

| | | | |
|---|---|---|---|
| Operatorna: | Gilmore Oil Company | Countyname: | Los Angeles |
| Fieldname: | Salt Lake | Areaname: | Any Area |
| Section: | 21 | Township: | 01S |
| Range: | 14W | Basemeridi: | SB |
| Elevation: | Not Reported | Locationde: | Not Reported |
| Gissourcec: | hud | Comments: | Not Reported |
| Leasename: | Not Reported | Wellnumber: | 1 |
| Epawell: | N | Hydraulica: | N |
| Confidenti: | N | Spuddate: | Not Reported |
| Welldeptha: | 0 | Redrillfoo: | 0 |
| Abandonedd: | Not Reported | Completion: | Not Reported |
| Directiona: | Unknown | Gissymbol: | POG |
| Site id: | CAOG11000210314 | | |

---

**S103**
**ENE** **OIL_GAS** **CAOG11000210670**
**1/4 - 1/2 Mile**

| | | | |
|---|---|---|---|
| Districtnu: | 1 | Apinumber: | 03715090 |
| Blmwell: | N | Redrillcan: | Not Reported |
| Dryhole: | N | Wellstatus: | P |
| Operatorna: | Rancho La Brea Oil co. | Countyname: | Los Angeles |
| Fieldname: | Salt Lake | Areaname: | Any Area |
| Section: | 16 | Township: | 01S |
| Range: | 14W | Basemeridi: | SB |
| Elevation: | Not Reported | Locationde: | Not Reported |
| Gissourcec: | hud | Comments: | Not Reported |
| Leasename: | Not Reported | Wellnumber: | 32 |
| Epawell: | N | Hydraulica: | N |
| Confidenti: | N | Spuddate: | Not Reported |
| Welldeptha: | 0 | Redrillfoo: | 0 |
| Abandonedd: | Not Reported | Completion: | Not Reported |
| Directiona: | Unknown | Gissymbol: | POG |
| Site id: | CAOG11000210670 | | |

---

**U104**
**ESE** **OIL_GAS** **CAOG11000210528**
**1/4 - 1/2 Mile**

| | | | |
|---|---|---|---|
| Districtnu: | 1 | Apinumber: | 03714912 |
| Blmwell: | N | Redrillcan: | Not Reported |
| Dryhole: | N | Wellstatus: | P |
| Operatorna: | Southern California Edison Co. | Countyname: | Los Angeles |
| Fieldname: | Salt Lake | Areaname: | Any Area |
| Section: | 21 | Township: | 01S |
| Range: | 14W | Basemeridi: | SB |
| Elevation: | Not Reported | Locationde: | Not Reported |
| Gissourcec: | hud | Comments: | Not Reported |
| Leasename: | Not Reported | Wellnumber: | 4 |
| Epawell: | N | Hydraulica: | N |
| Confidenti: | N | Spuddate: | Not Reported |
| Welldeptha: | 0 | Redrillfoo: | 0 |
| Abandonedd: | Not Reported | Completion: | Not Reported |
| Directiona: | Unknown | Gissymbol: | POG |
| Site id: | CAOG11000210528 | | |

Map ID
Direction
Distance

Database EDR ID Number

**V105**
**SSE**
**1/4 - 1/2 Mile**

**OIL_GAS** **CAOG11000210779**

| | | | |
|---|---|---|---|
| Districtnu: | 1 | Apinumber: | 03715208 |
| Blmwell: | N | Redrillcan: | Not Reported |
| Dryhole: | N | Wellstatus: | P |
| Operatorna: | Chevron U.S.A. Inc. | Countyname: | Los Angeles |
| Fieldname: | Salt Lake | Areaname: | Any Area |
| Section: | 21 | Township: | 01S |
| Range: | 14W | Basemeridi: | SB |
| Elevation: | Not Reported | Locationde: | Not Reported |
| Gissourcec: | hud | Comments: | Not Reported |
| Leasename: | Salt Lake | Wellnumber: | 33 |
| Epawell: | N | Hydraulica: | N |
| Confidenti: | N | Spuddate: | Not Reported |
| Welldeptha: | 0 | Redrillfoo: | 0 |
| Abandonedd: | Not Reported | Completion: | Not Reported |
| Directiona: | Unknown | Gissymbol: | POG |
| Site id: | CAOG11000210779 | | |

---

**V106**
**SSE**
**1/4 - 1/2 Mile**

**OIL_GAS** **CAOG11000210795**

| | | | |
|---|---|---|---|
| Districtnu: | 1 | Apinumber: | 03715224 |
| Blmwell: | N | Redrillcan: | Not Reported |
| Dryhole: | N | Wellstatus: | P |
| Operatorna: | Chevron U.S.A. Inc. | Countyname: | Los Angeles |
| Fieldname: | Salt Lake | Areaname: | Any Area |
| Section: | 21 | Township: | 01S |
| Range: | 14W | Basemeridi: | SB |
| Elevation: | Not Reported | Locationde: | Not Reported |
| Gissourcec: | hud | Comments: | Not Reported |
| Leasename: | Salt Lake | Wellnumber: | 81 |
| Epawell: | N | Hydraulica: | N |
| Confidenti: | N | Spuddate: | Not Reported |
| Welldeptha: | 0 | Redrillfoo: | 0 |
| Abandonedd: | Not Reported | Completion: | Not Reported |
| Directiona: | Unknown | Gissymbol: | POG |
| Site id: | CAOG11000210795 | | |

---

**Q107**
**South**
**1/4 - 1/2 Mile**

**OIL_GAS** **CAOG11000210782**

| | | | |
|---|---|---|---|
| Districtnu: | 1 | Apinumber: | 03715211 |
| Blmwell: | N | Redrillcan: | Not Reported |
| Dryhole: | N | Wellstatus: | P |
| Operatorna: | Chevron U.S.A. Inc. | Countyname: | Los Angeles |
| Fieldname: | Salt Lake | Areaname: | Any Area |
| Section: | 21 | Township: | 01S |
| Range: | 14W | Basemeridi: | SB |
| Elevation: | Not Reported | Locationde: | Not Reported |
| Gissourcec: | hud | Comments: | Not Reported |
| Leasename: | Salt Lake | Wellnumber: | 37 |

| | | | |
|---|---|---|---|
| Epawell: | N | Hydraulica: | N |
| Confidenti: | N | Spuddate: | Not Reported |
| Welldeptha: | 0 | Redrillfoo: | 0 |
| Abandonedd: | Not Reported | Completion: | Not Reported |
| Directiona: | Unknown | Gissymbol: | POG |
| Site id: | CAOG11000210782 | | |

---

**S108**
**East**
**1/4 - 1/2 Mile**

**OIL_GAS** **CAOG11000210546**

| | | | |
|---|---|---|---|
| Districtnu: | 1 | Apinumber: | 03714930 |
| Blmwell: | N | Redrillcan: | Not Reported |
| Dryhole: | N | Wellstatus: | P |
| Operatorna: | Southern California Edison Co. | Countyname: | Los Angeles |
| Fieldname: | Salt Lake | Areaname: | Any Area |
| Section: | 21 | Township: | 01S |
| Range: | 14W | Basemeridi: | SB |
| Elevation: | Not Reported | Locationde: | Not Reported |
| Gissourcec: | hud | Comments: | Not Reported |
| Leasename: | Not Reported | Wellnumber: | 22 |
| Epawell: | N | Hydraulica: | N |
| Confidenti: | N | Spuddate: | Not Reported |
| Welldeptha: | 0 | Redrillfoo: | 0 |
| Abandonedd: | Not Reported | Completion: | Not Reported |
| Directiona: | Unknown | Gissymbol: | POG |
| Site id: | CAOG11000210546 | | |

---

**W109**
**South**
**1/4 - 1/2 Mile**

**OIL_GAS** **CAOG11000210777**

| | | | |
|---|---|---|---|
| Districtnu: | 1 | Apinumber: | 03715206 |
| Blmwell: | N | Redrillcan: | Not Reported |
| Dryhole: | N | Wellstatus: | P |
| Operatorna: | Chevron U.S.A. Inc. | Countyname: | Los Angeles |
| Fieldname: | Salt Lake | Areaname: | Any Area |
| Section: | 21 | Township: | 01S |
| Range: | 14W | Basemeridi: | SB |
| Elevation: | Not Reported | Locationde: | Not Reported |
| Gissourcec: | hud | Comments: | Not Reported |
| Leasename: | Salt Lake | Wellnumber: | 31 |
| Epawell: | N | Hydraulica: | N |
| Confidenti: | N | Spuddate: | Not Reported |
| Welldeptha: | 0 | Redrillfoo: | 0 |
| Abandonedd: | Not Reported | Completion: | Not Reported |
| Directiona: | Unknown | Gissymbol: | POG |
| Site id: | CAOG11000210777 | | |

---

**U110**
**SE**
**1/4 - 1/2 Mile**

**OIL_GAS** **CAOG11000210527**

| | | | |
|---|---|---|---|
| Districtnu: | 1 | Apinumber: | 03714911 |
| Blmwell: | N | Redrillcan: | Not Reported |
| Dryhole: | N | Wellstatus: | P |

| | | | |
|---|---|---|---|
| Operatorna: | Southern California Edison Co. | Countyname: | Los Angeles |
| Fieldname: | Salt Lake | Areaname: | Any Area |
| Section: | 21 | Township: | 01S |
| Range: | 14W | Basemeridi: | SB |
| Elevation: | Not Reported | Locationde: | Not Reported |
| Gissourcec: | hud | Comments: | Not Reported |
| Leasename: | Not Reported | Wellnumber: | 3 |
| Epawell: | N | Hydraulica: | N |
| Confidenti: | N | Spuddate: | Not Reported |
| Welldeptha: | 0 | Redrillfoo: | 0 |
| Abandonedd: | Not Reported | Completion: | Not Reported |
| Directiona: | Unknown | Gissymbol: | POG |
| Site id: | CAOG11000210527 | | |

---

**P111**
**SSW** **OIL_GAS** **CAOG11000210244**
**1/4 - 1/2 Mile**

| | | | |
|---|---|---|---|
| Districtnu: | 1 | Apinumber: | 03714541 |
| Blmwell: | N | Redrillcan: | Not Reported |
| Dryhole: | N | Wellstatus: | P |
| Operatorna: | Chevron U.S.A. Inc. | Countyname: | Los Angeles |
| Fieldname: | Salt Lake | Areaname: | Any Area |
| Section: | 20 | Township: | 01S |
| Range: | 14W | Basemeridi: | SB |
| Elevation: | Not Reported | Locationde: | Not Reported |
| Gissourcec: | hud | Comments: | Not Reported |
| Leasename: | Arcturus | Wellnumber: | 201 |
| Epawell: | N | Hydraulica: | N |
| Confidenti: | N | Spuddate: | Not Reported |
| Welldeptha: | 0 | Redrillfoo: | 0 |
| Abandonedd: | Not Reported | Completion: | Not Reported |
| Directiona: | Unknown | Gissymbol: | POG |
| Site id: | CAOG11000210244 | | |

---

**X112**
**SW** **OIL_GAS** **CAOG11000210712**
**1/4 - 1/2 Mile**

| | | | |
|---|---|---|---|
| Districtnu: | 1 | Apinumber: | 03715141 |
| Blmwell: | N | Redrillcan: | Not Reported |
| Dryhole: | N | Wellstatus: | P |
| Operatorna: | Chevron U.S.A. Inc. | Countyname: | Los Angeles |
| Fieldname: | Salt Lake | Areaname: | Any Area |
| Section: | 20 | Township: | 01S |
| Range: | 14W | Basemeridi: | SB |
| Elevation: | Not Reported | Locationde: | Not Reported |
| Gissourcec: | hud | Comments: | Not Reported |
| Leasename: | Not Reported | Wellnumber: | 43 |
| Epawell: | N | Hydraulica: | N |
| Confidenti: | N | Spuddate: | Not Reported |
| Welldeptha: | 0 | Redrillfoo: | 0 |
| Abandonedd: | Not Reported | Completion: | Not Reported |
| Directiona: | Unknown | Gissymbol: | POG |
| Site id: | CAOG11000210712 | | |

Map ID
Direction
Distance

Database EDR ID Number

**T113**
**WSW** **OIL_GAS** **CAOG11000210581**
**1/4 - 1/2 Mile**

| | | | |
|---|---|---|---|
| Districtnu: | 1 | Apinumber: | 03714965 |
| Blmwell: | N | Redrillcan: | Not Reported |
| Dryhole: | N | Wellstatus: | P |
| Operatorna: | Chevron U.S.A. Inc. | Countyname: | Los Angeles |
| Fieldname: | Salt Lake | Areaname: | Any Area |
| Section: | 20 | Township: | 01S |
| Range: | 14W | Basemeridi: | SB |
| Elevation: | Not Reported | Locationde: | Not Reported |
| Gissourcec: | hud | Comments: | Not Reported |
| Leasename: | Not Reported | Wellnumber: | 5 |
| Epawell: | N | Hydraulica: | N |
| Confidenti: | N | Spuddate: | Not Reported |
| Welldeptha: | 0 | Redrillfoo: | 0 |
| Abandonedd: | Not Reported | Completion: | Not Reported |
| Directiona: | Unknown | Gissymbol: | POG |
| Site id: | CAOG11000210581 | | |

---

**X114**
**SW** **OIL_GAS** **CAOG11000210716**
**1/4 - 1/2 Mile**

| | | | |
|---|---|---|---|
| Districtnu: | 1 | Apinumber: | 03715145 |
| Blmwell: | N | Redrillcan: | Not Reported |
| Dryhole: | N | Wellstatus: | P |
| Operatorna: | Chevron U.S.A. Inc. | Countyname: | Los Angeles |
| Fieldname: | Salt Lake | Areaname: | Any Area |
| Section: | 20 | Township: | 01S |
| Range: | 14W | Basemeridi: | SB |
| Elevation: | Not Reported | Locationde: | Not Reported |
| Gissourcec: | hud | Comments: | Not Reported |
| Leasename: | Not Reported | Wellnumber: | 57 |
| Epawell: | N | Hydraulica: | N |
| Confidenti: | N | Spuddate: | Not Reported |
| Welldeptha: | 0 | Redrillfoo: | 0 |
| Abandonedd: | Not Reported | Completion: | Not Reported |
| Directiona: | Unknown | Gissymbol: | POG |
| Site id: | CAOG11000210716 | | |

---

**Y115**
**WNW** **OIL_GAS** **CAOG11000210336**
**1/4 - 1/2 Mile**

| | | | |
|---|---|---|---|
| Districtnu: | 1 | Apinumber: | 03714650 |
| Blmwell: | N | Redrillcan: | Not Reported |
| Dryhole: | N | Wellstatus: | A |
| Operatorna: | Gilmore Oil Company | Countyname: | Los Angeles |
| Fieldname: | Salt Lake | Areaname: | Any Area |
| Section: | 17 | Township: | 01S |
| Range: | 14W | Basemeridi: | SB |
| Elevation: | Not Reported | Locationde: | Not Reported |
| Gissourcec: | hud | Comments: | Not Reported |
| Leasename: | Not Reported | Wellnumber: | 83 |

| | | | |
|---|---|---|---|
| Epawell: | N | Hydraulica: | N |
| Confidenti: | N | Spuddate: | Not Reported |
| Welldeptha: | 0 | Redrillfoo: | 0 |
| Abandonedd: | Not Reported | Completion: | Not Reported |
| Directiona: | Unknown | Gissymbol: | AOG |
| Site id: | CAOG11000210336 | | |

---

**R116**
**ENE** **OIL_GAS** **CAOG11000210705**
**1/4 - 1/2 Mile**

| | | | |
|---|---|---|---|
| Districtnu: | 1 | Apinumber: | 03715125 |
| Blmwell: | N | Redrillcan: | Not Reported |
| Dryhole: | N | Wellstatus: | P |
| Operatorna: | Rancho La Brea Oil co. | Countyname: | Los Angeles |
| Fieldname: | Salt Lake | Areaname: | Any Area |
| Section: | 16 | Township: | 01S |
| Range: | 14W | Basemeridi: | SB |
| Elevation: | Not Reported | Locationde: | Not Reported |
| Gissourcec: | hud | Comments: | Not Reported |
| Leasename: | Not Reported | Wellnumber: | 67 |
| Epawell: | N | Hydraulica: | N |
| Confidenti: | N | Spuddate: | Not Reported |
| Welldeptha: | 0 | Redrillfoo: | 0 |
| Abandonedd: | Not Reported | Completion: | Not Reported |
| Directiona: | Unknown | Gissymbol: | POG |
| Site id: | CAOG11000210705 | | |

---

**Y117**
**West** **OIL_GAS** **CAOG11000210519**
**1/4 - 1/2 Mile**

| | | | |
|---|---|---|---|
| Districtnu: | 1 | Apinumber: | 03714903 |
| Blmwell: | N | Redrillcan: | Not Reported |
| Dryhole: | N | Wellstatus: | A |
| Operatorna: | James F. Ross | Countyname: | Los Angeles |
| Fieldname: | Salt Lake | Areaname: | Any Area |
| Section: | 20 | Township: | 01S |
| Range: | 14W | Basemeridi: | SB |
| Elevation: | Not Reported | Locationde: | Not Reported |
| Gissourcec: | hud | Comments: | Not Reported |
| Leasename: | Not Reported | Wellnumber: | 82 |
| Epawell: | N | Hydraulica: | N |
| Confidenti: | N | Spuddate: | Not Reported |
| Welldeptha: | 0 | Redrillfoo: | 0 |
| Abandonedd: | Not Reported | Completion: | Not Reported |
| Directiona: | Unknown | Gissymbol: | AOG |
| Site id: | CAOG11000210519 | | |

---

**118**
**SSW** **OIL_GAS** **CAOG11000210583**
**1/2 - 1 Mile**

| | | | |
|---|---|---|---|
| Districtnu: | 1 | Apinumber: | 03714967 |
| Blmwell: | N | Redrillcan: | Not Reported |
| Dryhole: | N | Wellstatus: | P |

| | | | |
|---|---|---|---|
| Operatorna: | Chevron U.S.A. Inc. | Countyname: | Los Angeles |
| Fieldname: | Salt Lake | Areaname: | Any Area |
| Section: | 20 | Township: | 01S |
| Range: | 14W | Basemeridi: | SB |
| Elevation: | Not Reported | Locationde: | Not Reported |
| Gissourcec: | hud | Comments: | Not Reported |
| Leasename: | Not Reported | Wellnumber: | 6 |
| Epawell: | N | Hydraulica: | N |
| Confidenti: | N | Spuddate: | Not Reported |
| Welldeptha: | 0 | Redrillfoo: | 0 |
| Abandonedd: | Not Reported | Completion: | Not Reported |
| Directiona: | Unknown | Gissymbol: | POG |
| Site id: | CAOG11000210583 | | |

---

**T119**
**WSW** **OIL_GAS** **CAOG11000210719**
**1/2 - 1 Mile**

| | | | |
|---|---|---|---|
| Districtnu: | 1 | Apinumber: | 03715148 |
| Blmwell: | N | Redrillcan: | Not Reported |
| Dryhole: | N | Wellstatus: | P |
| Operatorna: | Chevron U.S.A. Inc. | Countyname: | Los Angeles |
| Fieldname: | Salt Lake | Areaname: | Any Area |
| Section: | 20 | Township: | 01S |
| Range: | 14W | Basemeridi: | SB |
| Elevation: | Not Reported | Locationde: | Not Reported |
| Gissourcec: | hud | Comments: | Not Reported |
| Leasename: | Not Reported | Wellnumber: | 60 |
| Epawell: | N | Hydraulica: | N |
| Confidenti: | N | Spuddate: | Not Reported |
| Welldeptha: | 0 | Redrillfoo: | 0 |
| Abandonedd: | Not Reported | Completion: | Not Reported |
| Directiona: | Unknown | Gissymbol: | POG |
| Site id: | CAOG11000210719 | | |

---

**S120**
**ENE** **OIL_GAS** **CAOG11000210675**
**1/2 - 1 Mile**

| | | | |
|---|---|---|---|
| Districtnu: | 1 | Apinumber: | 03715095 |
| Blmwell: | N | Redrillcan: | Not Reported |
| Dryhole: | N | Wellstatus: | P |
| Operatorna: | Rancho La Brea Oil co. | Countyname: | Los Angeles |
| Fieldname: | Salt Lake | Areaname: | Any Area |
| Section: | 16 | Township: | 01S |
| Range: | 14W | Basemeridi: | SB |
| Elevation: | Not Reported | Locationde: | Not Reported |
| Gissourcec: | hud | Comments: | Not Reported |
| Leasename: | Not Reported | Wellnumber: | 37 |
| Epawell: | N | Hydraulica: | N |
| Confidenti: | N | Spuddate: | Not Reported |
| Welldeptha: | 0 | Redrillfoo: | 0 |
| Abandonedd: | Not Reported | Completion: | Not Reported |
| Directiona: | Unknown | Gissymbol: | POG |
| Site id: | CAOG11000210675 | | |

Map ID
Direction
Distance

Database EDR ID Number

**121**
**SE**
**1/2 - 1 Mile**

**OIL_GAS** **CAOG11000210771**

| | | | |
|---|---|---|---|
| Districtnu: | 1 | Apinumber: | 03715200 |
| Blmwell: | N | Redrillcan: | Not Reported |
| Dryhole: | N | Wellstatus: | P |
| Operatorna: | Chevron U.S.A. Inc. | Countyname: | Los Angeles |
| Fieldname: | Salt Lake | Areaname: | Any Area |
| Section: | 21 | Township: | 01S |
| Range: | 14W | Basemeridi: | SB |
| Elevation: | Not Reported | Locationde: | Not Reported |
| Gissourcec: | hud | Comments: | Not Reported |
| Leasename: | Salt Lake | Wellnumber: | 25 |
| Epawell: | N | Hydraulica: | N |
| Confidenti: | N | Spuddate: | Not Reported |
| Welldeptha: | 0 | Redrillfoo: | 0 |
| Abandonedd: | Not Reported | Completion: | Not Reported |
| Directiona: | Unknown | Gissymbol: | POG |
| Site id: | CAOG11000210771 | | |

---

**Z122**
**East**
**1/2 - 1 Mile**

**OIL_GAS** **CAOG11000210542**

| | | | |
|---|---|---|---|
| Districtnu: | 1 | Apinumber: | 03714926 |
| Blmwell: | N | Redrillcan: | Not Reported |
| Dryhole: | N | Wellstatus: | P |
| Operatorna: | Southern California Edison Co. | Countyname: | Los Angeles |
| Fieldname: | Salt Lake | Areaname: | Any Area |
| Section: | 21 | Township: | 01S |
| Range: | 14W | Basemeridi: | SB |
| Elevation: | Not Reported | Locationde: | Not Reported |
| Gissourcec: | hud | Comments: | Not Reported |
| Leasename: | Not Reported | Wellnumber: | 18 |
| Epawell: | N | Hydraulica: | N |
| Confidenti: | N | Spuddate: | Not Reported |
| Welldeptha: | 0 | Redrillfoo: | 0 |
| Abandonedd: | Not Reported | Completion: | Not Reported |
| Directiona: | Unknown | Gissymbol: | POG |
| Site id: | CAOG11000210542 | | |

---

**Z123**
**East**
**1/2 - 1 Mile**

**OIL_GAS** **CAOG11000210540**

| | | | |
|---|---|---|---|
| Districtnu: | 1 | Apinumber: | 03714924 |
| Blmwell: | N | Redrillcan: | Not Reported |
| Dryhole: | N | Wellstatus: | P |
| Operatorna: | Southern California Edison Co. | Countyname: | Los Angeles |
| Fieldname: | Salt Lake | Areaname: | Any Area |
| Section: | 21 | Township: | 01S |
| Range: | 14W | Basemeridi: | SB |
| Elevation: | Not Reported | Locationde: | Not Reported |
| Gissourcec: | hud | Comments: | Not Reported |
| Leasename: | Not Reported | Wellnumber: | 16 |

| | | | |
|---|---|---|---|
| Epawell: | N | Hydraulica: | N |
| Confidenti: | N | Spuddate: | Not Reported |
| Welldeptha: | 0 | Redrillfoo: | 0 |
| Abandonedd: | Not Reported | Completion: | Not Reported |
| Directiona: | Unknown | Gissymbol: | POG |
| Site id: | CAOG11000210540 | | |

---

**S124**
**East**
**1/2 - 1 Mile**

**OIL_GAS** **CAOG11000210544**

| | | | |
|---|---|---|---|
| Districtnu: | 1 | Apinumber: | 03714928 |
| Blmwell: | N | Redrillcan: | Not Reported |
| Dryhole: | N | Wellstatus: | P |
| Operatorna: | Southern California Edison Co. | Countyname: | Los Angeles |
| Fieldname: | Salt Lake | Areaname: | Any Area |
| Section: | 21 | Township: | 01S |
| Range: | 14W | Basemeridi: | SB |
| Elevation: | Not Reported | Locationde: | Not Reported |
| Gissourcec: | hud | Comments: | Not Reported |
| Leasename: | Not Reported | Wellnumber: | 20 |
| Epawell: | N | Hydraulica: | N |
| Confidenti: | N | Spuddate: | Not Reported |
| Welldeptha: | 0 | Redrillfoo: | 0 |
| Abandonedd: | Not Reported | Completion: | Not Reported |
| Directiona: | Unknown | Gissymbol: | POG |
| Site id: | CAOG11000210544 | | |

---

**V125**
**SSE**
**1/2 - 1 Mile**

**OIL_GAS** **CAOG11000210794**

| | | | |
|---|---|---|---|
| Districtnu: | 1 | Apinumber: | 03715223 |
| Blmwell: | N | Redrillcan: | Not Reported |
| Dryhole: | N | Wellstatus: | P |
| Operatorna: | Chevron U.S.A. Inc. | Countyname: | Los Angeles |
| Fieldname: | Salt Lake | Areaname: | Any Area |
| Section: | 21 | Township: | 01S |
| Range: | 14W | Basemeridi: | SB |
| Elevation: | Not Reported | Locationde: | Not Reported |
| Gissourcec: | hud | Comments: | Not Reported |
| Leasename: | Salt Lake | Wellnumber: | 67 |
| Epawell: | N | Hydraulica: | N |
| Confidenti: | N | Spuddate: | Not Reported |
| Welldeptha: | 0 | Redrillfoo: | 0 |
| Abandonedd: | Not Reported | Completion: | Not Reported |
| Directiona: | Unknown | Gissymbol: | POG |
| Site id: | CAOG11000210794 | | |

---

**AA126**
**East**
**1/2 - 1 Mile**

**OIL_GAS** **CAOG11000210538**

| | | | |
|---|---|---|---|
| Districtnu: | 1 | Apinumber: | 03714922 |
| Blmwell: | N | Redrillcan: | Not Reported |
| Dryhole: | N | Wellstatus: | P |

| | | | |
|---|---|---|---|
| Operatorna: | Southern California Edison Co. | Countyname: | Los Angeles |
| Fieldname: | Salt Lake | Areaname: | Any Area |
| Section: | 21 | Township: | 01S |
| Range: | 14W | Basemeridi: | SB |
| Elevation: | Not Reported | Locationde: | Not Reported |
| Gissourcec: | hud | Comments: | Not Reported |
| Leasename: | Not Reported | Wellnumber: | 14 |
| Epawell: | N | Hydraulica: | N |
| Confidenti: | N | Spuddate: | Not Reported |
| Welldeptha: | 0 | Redrillfoo: | 0 |
| Abandonedd: | Not Reported | Completion: | Not Reported |
| Directiona: | Unknown | Gissymbol: | POG |
| Site id: | CAOG11000210538 | | |

---

**AB127**
**SSE** **OIL_GAS** **CAOG11000210769**
**1/2 - 1 Mile**

| | | | |
|---|---|---|---|
| Districtnu: | 1 | Apinumber: | 03715198 |
| Blmwell: | N | Redrillcan: | Not Reported |
| Dryhole: | N | Wellstatus: | P |
| Operatorna: | Chevron U.S.A. Inc. | Countyname: | Los Angeles |
| Fieldname: | Salt Lake | Areaname: | Any Area |
| Section: | 21 | Township: | 01S |
| Range: | 14W | Basemeridi: | SB |
| Elevation: | Not Reported | Locationde: | Not Reported |
| Gissourcec: | hud | Comments: | Not Reported |
| Leasename: | Salt Lake | Wellnumber: | 23 |
| Epawell: | N | Hydraulica: | N |
| Confidenti: | N | Spuddate: | Not Reported |
| Welldeptha: | 0 | Redrillfoo: | 0 |
| Abandonedd: | Not Reported | Completion: | Not Reported |
| Directiona: | Unknown | Gissymbol: | POG |
| Site id: | CAOG11000210769 | | |

---

**U128**
**ESE** **OIL_GAS** **CAOG11000210547**
**1/2 - 1 Mile**

| | | | |
|---|---|---|---|
| Districtnu: | 1 | Apinumber: | 03714931 |
| Blmwell: | N | Redrillcan: | Not Reported |
| Dryhole: | N | Wellstatus: | P |
| Operatorna: | Southern California Edison Co. | Countyname: | Los Angeles |
| Fieldname: | Salt Lake | Areaname: | Any Area |
| Section: | 21 | Township: | 01S |
| Range: | 14W | Basemeridi: | SB |
| Elevation: | Not Reported | Locationde: | Not Reported |
| Gissourcec: | hud | Comments: | Not Reported |
| Leasename: | Not Reported | Wellnumber: | 23 |
| Epawell: | N | Hydraulica: | N |
| Confidenti: | N | Spuddate: | Not Reported |
| Welldeptha: | 0 | Redrillfoo: | 0 |
| Abandonedd: | Not Reported | Completion: | Not Reported |
| Directiona: | Unknown | Gissymbol: | POG |
| Site id: | CAOG11000210547 | | |

Map ID
Direction
Distance

Database EDR ID Number

**AC129**
**SSE**
**1/2 - 1 Mile**

**OIL_GAS** **CAOG11000210767**

| | | | |
|---|---|---|---|
| Districtnu: | 1 | Apinumber: | 03715196 |
| Blmwell: | N | Redrillcan: | Not Reported |
| Dryhole: | N | Wellstatus: | P |
| Operatorna: | Chevron U.S.A. Inc. | Countyname: | Los Angeles |
| Fieldname: | Salt Lake | Areaname: | Any Area |
| Section: | 21 | Township: | 01S |
| Range: | 14W | Basemeridi: | SB |
| Elevation: | Not Reported | Locationde: | Not Reported |
| Gissourcec: | hud | Comments: | Not Reported |
| Leasename: | Salt Lake | Wellnumber: | 21 |
| Epawell: | N | Hydraulica: | N |
| Confidenti: | N | Spuddate: | Not Reported |
| Welldeptha: | 0 | Redrillfoo: | 0 |
| Abandonedd: | Not Reported | Completion: | Not Reported |
| Directiona: | Unknown | Gissymbol: | POG |
| Site id: | CAOG11000210767 | | |

---

**AA130**
**ESE**
**1/2 - 1 Mile**

**OIL_GAS** **CAOG11000210535**

| | | | |
|---|---|---|---|
| Districtnu: | 1 | Apinumber: | 03714919 |
| Blmwell: | N | Redrillcan: | Not Reported |
| Dryhole: | N | Wellstatus: | P |
| Operatorna: | Southern California Edison Co. | Countyname: | Los Angeles |
| Fieldname: | Salt Lake | Areaname: | Any Area |
| Section: | 21 | Township: | 01S |
| Range: | 14W | Basemeridi: | SB |
| Elevation: | Not Reported | Locationde: | Not Reported |
| Gissourcec: | hud | Comments: | Not Reported |
| Leasename: | Not Reported | Wellnumber: | 11 |
| Epawell: | N | Hydraulica: | N |
| Confidenti: | N | Spuddate: | Not Reported |
| Welldeptha: | 0 | Redrillfoo: | 0 |
| Abandonedd: | Not Reported | Completion: | Not Reported |
| Directiona: | Unknown | Gissymbol: | POG |
| Site id: | CAOG11000210535 | | |

---

**X131**
**SW**
**1/2 - 1 Mile**

**OIL_GAS** **CAOG11000210713**

| | | | |
|---|---|---|---|
| Districtnu: | 1 | Apinumber: | 03715142 |
| Blmwell: | N | Redrillcan: | Not Reported |
| Dryhole: | N | Wellstatus: | P |
| Operatorna: | Chevron U.S.A. Inc. | Countyname: | Los Angeles |
| Fieldname: | Salt Lake | Areaname: | Any Area |
| Section: | 20 | Township: | 01S |
| Range: | 14W | Basemeridi: | SB |
| Elevation: | Not Reported | Locationde: | Not Reported |
| Gissourcec: | hud | Comments: | Not Reported |
| Leasename: | Not Reported | Wellnumber: | 44 |

| | | | |
|---|---|---|---|
| Epawell: | N | Hydraulica: | N |
| Confidenti: | N | Spuddate: | Not Reported |
| Welldeptha: | 0 | Redrillfoo: | 0 |
| Abandonedd: | Not Reported | Completion: | Not Reported |
| Directiona: | Unknown | Gissymbol: | POG |
| Site id: | CAOG11000210713 | | |

---

**132**
**WSW**
**1/2 - 1 Mile**

**OIL_GAS** **CAOG11000210366**

| | | | |
|---|---|---|---|
| Districtnu: | 1 | Apinumber: | 03714691 |
| Blmwell: | N | Redrillcan: | Not Reported |
| Dryhole: | N | Wellstatus: | P |
| Operatorna: | Utah California Consolidated Co. | Countyname: | Los Angeles |
| Fieldname: | Salt Lake | Areaname: | Any Area |
| Section: | 20 | Township: | 01S |
| Range: | 14W | Basemeridi: | SB |
| Elevation: | Not Reported | Locationde: | Not Reported |
| Gissourcec: | hud | Comments: | Not Reported |
| Leasename: | Not Reported | Wellnumber: | 1 |
| Epawell: | N | Hydraulica: | N |
| Confidenti: | N | Spuddate: | Not Reported |
| Welldeptha: | 0 | Redrillfoo: | 0 |
| Abandonedd: | Not Reported | Completion: | Not Reported |
| Directiona: | Unknown | Gissymbol: | POG |
| Site id: | CAOG11000210366 | | |

---

**W133**
**South**
**1/2 - 1 Mile**

**OIL_GAS** **CAOG11000210781**

| | | | |
|---|---|---|---|
| Districtnu: | 1 | Apinumber: | 03715210 |
| Blmwell: | N | Redrillcan: | Not Reported |
| Dryhole: | N | Wellstatus: | P |
| Operatorna: | Chevron U.S.A. Inc. | Countyname: | Los Angeles |
| Fieldname: | Salt Lake | Areaname: | Any Area |
| Section: | 21 | Township: | 01S |
| Range: | 14W | Basemeridi: | SB |
| Elevation: | Not Reported | Locationde: | Not Reported |
| Gissourcec: | hud | Comments: | Not Reported |
| Leasename: | Salt Lake | Wellnumber: | 36 |
| Epawell: | N | Hydraulica: | N |
| Confidenti: | N | Spuddate: | Not Reported |
| Welldeptha: | 0 | Redrillfoo: | 0 |
| Abandonedd: | Not Reported | Completion: | Not Reported |
| Directiona: | Unknown | Gissymbol: | POG |
| Site id: | CAOG11000210781 | | |

---

**134**
**SSW**
**1/2 - 1 Mile**

**OIL_GAS** **CAOG11000210709**

| | | | |
|---|---|---|---|
| Districtnu: | 1 | Apinumber: | 03715138 |
| Blmwell: | N | Redrillcan: | Not Reported |
| Dryhole: | N | Wellstatus: | P |

| | | | |
|---|---|---|---|
| Operatorna: | Chevron U.S.A. Inc. | Countyname: | Los Angeles |
| Fieldname: | Salt Lake | Areaname: | Any Area |
| Section: | 20 | Township: | 01S |
| Range: | 14W | Basemeridi: | SB |
| Elevation: | Not Reported | Locationde: | Not Reported |
| Gissourcec: | hud | Comments: | Not Reported |
| Leasename: | Not Reported | Wellnumber: | 35 |
| Epawell: | N | Hydraulica: | N |
| Confidenti: | N | Spuddate: | Not Reported |
| Welldeptha: | 0 | Redrillfoo: | 0 |
| Abandonedd: | Not Reported | Completion: | Not Reported |
| Directiona: | Unknown | Gissymbol: | POG |
| Site id: | CAOG11000210709 | | |

---

**AD135**
**ESE** **OIL_GAS** **CAOG11000210536**
**1/2 - 1 Mile**

| | | | |
|---|---|---|---|
| Districtnu: | 1 | Apinumber: | 03714920 |
| Blmwell: | N | Redrillcan: | Not Reported |
| Dryhole: | N | Wellstatus: | P |
| Operatorna: | Southern California Edison Co. | Countyname: | Los Angeles |
| Fieldname: | Salt Lake | Areaname: | Any Area |
| Section: | 21 | Township: | 01S |
| Range: | 14W | Basemeridi: | SB |
| Elevation: | Not Reported | Locationde: | Not Reported |
| Gissourcec: | hud | Comments: | Not Reported |
| Leasename: | Not Reported | Wellnumber: | 12 |
| Epawell: | N | Hydraulica: | N |
| Confidenti: | N | Spuddate: | Not Reported |
| Welldeptha: | 0 | Redrillfoo: | 0 |
| Abandonedd: | Not Reported | Completion: | Not Reported |
| Directiona: | Unknown | Gissymbol: | POG |
| Site id: | CAOG11000210536 | | |

---

**W136**
**South** **OIL_GAS** **CAOG11000210787**
**1/2 - 1 Mile**

| | | | |
|---|---|---|---|
| Districtnu: | 1 | Apinumber: | 03715216 |
| Blmwell: | N | Redrillcan: | Not Reported |
| Dryhole: | N | Wellstatus: | P |
| Operatorna: | Chevron U.S.A. Inc. | Countyname: | Los Angeles |
| Fieldname: | Salt Lake | Areaname: | Any Area |
| Section: | 21 | Township: | 01S |
| Range: | 14W | Basemeridi: | SB |
| Elevation: | Not Reported | Locationde: | Not Reported |
| Gissourcec: | hud | Comments: | Not Reported |
| Leasename: | Salt Lake | Wellnumber: | 42 |
| Epawell: | N | Hydraulica: | N |
| Confidenti: | N | Spuddate: | Not Reported |
| Welldeptha: | 0 | Redrillfoo: | 0 |
| Abandonedd: | Not Reported | Completion: | Not Reported |
| Directiona: | Unknown | Gissymbol: | POG |
| Site id: | CAOG11000210787 | | |

Map ID
Direction
Distance

Database EDR ID Number

**AE137**
**SSE**
**1/2 - 1 Mile**

**OIL_GAS** **CAOG11000210784**

| | | | |
|---|---|---|---|
| Districtnu: | 1 | Apinumber: | 03715213 |
| Blmwell: | N | Redrillcan: | Not Reported |
| Dryhole: | N | Wellstatus: | P |
| Operatorna: | Chevron U.S.A. Inc. | Countyname: | Los Angeles |
| Fieldname: | Salt Lake | Areaname: | Any Area |
| Section: | 21 | Township: | 01S |
| Range: | 14W | Basemeridi: | SB |
| Elevation: | Not Reported | Locationde: | Not Reported |
| Gissourcec: | hud | Comments: | Not Reported |
| Leasename: | Salt Lake | Wellnumber: | 39 |
| Epawell: | N | Hydraulica: | N |
| Confidenti: | N | Spuddate: | Not Reported |
| Welldeptha: | 0 | Redrillfoo: | 0 |
| Abandonedd: | Not Reported | Completion: | Not Reported |
| Directiona: | Unknown | Gissymbol: | POG |
| Site id: | CAOG11000210784 | | |

---

**AA138**
**East**
**1/2 - 1 Mile**

**OIL_GAS** **CAOG11000210566**

| | | | |
|---|---|---|---|
| Districtnu: | 1 | Apinumber: | 03714950 |
| Blmwell: | N | Redrillcan: | Not Reported |
| Dryhole: | N | Wellstatus: | P |
| Operatorna: | Southern California Edison Co. | Countyname: | Los Angeles |
| Fieldname: | Salt Lake | Areaname: | Any Area |
| Section: | 21 | Township: | 01S |
| Range: | 14W | Basemeridi: | SB |
| Elevation: | Not Reported | Locationde: | Not Reported |
| Gissourcec: | hud | Comments: | Not Reported |
| Leasename: | Clark | Wellnumber: | 119 |
| Epawell: | N | Hydraulica: | N |
| Confidenti: | N | Spuddate: | Not Reported |
| Welldeptha: | 0 | Redrillfoo: | 0 |
| Abandonedd: | Not Reported | Completion: | Not Reported |
| Directiona: | Unknown | Gissymbol: | POG |
| Site id: | CAOG11000210566 | | |

---

**AF139**
**ENE**
**1/2 - 1 Mile**

**OIL_GAS** **CAOG11000210686**

| | | | |
|---|---|---|---|
| Districtnu: | 1 | Apinumber: | 03715106 |
| Blmwell: | N | Redrillcan: | Not Reported |
| Dryhole: | N | Wellstatus: | P |
| Operatorna: | Rancho La Brea Oil co. | Countyname: | Los Angeles |
| Fieldname: | Salt Lake | Areaname: | Any Area |
| Section: | 16 | Township: | 01S |
| Range: | 14W | Basemeridi: | SB |
| Elevation: | Not Reported | Locationde: | Not Reported |
| Gissourcec: | hud | Comments: | Not Reported |
| Leasename: | Not Reported | Wellnumber: | 48 |

| | | | |
|---|---|---|---|
| Epawell: | N | Hydraulica: | N |
| Confidenti: | N | Spuddate: | Not Reported |
| Welldeptha: | 0 | Redrillfoo: | 0 |
| Abandonedd: | Not Reported | Completion: | Not Reported |
| Directiona: | Unknown | Gissymbol: | POG |
| Site id: | CAOG11000210686 | | |

---

**AF140**
**East** **OIL_GAS** **CAOG11000210572**
**1/2 - 1 Mile**

| | | | |
|---|---|---|---|
| Districtnu: | 1 | Apinumber: | 03714956 |
| Blmwell: | N | Redrillcan: | Not Reported |
| Dryhole: | N | Wellstatus: | P |
| Operatorna: | Chevron U.S.A. Inc. | Countyname: | Los Angeles |
| Fieldname: | Salt Lake | Areaname: | Any Area |
| Section: | 16 | Township: | 01S |
| Range: | 14W | Basemeridi: | SB |
| Elevation: | Not Reported | Locationde: | Not Reported |
| Gissourcec: | hud | Comments: | Not Reported |
| Leasename: | Yavneh Corehole | Wellnumber: | 1 |
| Epawell: | N | Hydraulica: | N |
| Confidenti: | N | Spuddate: | Not Reported |
| Welldeptha: | 0 | Redrillfoo: | 0 |
| Abandonedd: | Not Reported | Completion: | Not Reported |
| Directiona: | Unknown | Gissymbol: | POG |
| Site id: | CAOG11000210572 | | |

---

**141**
**SSW** **OIL_GAS** **CAOG11000210579**
**1/2 - 1 Mile**

| | | | |
|---|---|---|---|
| Districtnu: | 1 | Apinumber: | 03714963 |
| Blmwell: | N | Redrillcan: | Not Reported |
| Dryhole: | N | Wellstatus: | P |
| Operatorna: | Chevron U.S.A. Inc. | Countyname: | Los Angeles |
| Fieldname: | Salt Lake | Areaname: | Any Area |
| Section: | 20 | Township: | 01S |
| Range: | 14W | Basemeridi: | SB |
| Elevation: | Not Reported | Locationde: | Not Reported |
| Gissourcec: | hud | Comments: | Not Reported |
| Leasename: | Not Reported | Wellnumber: | 4 |
| Epawell: | N | Hydraulica: | N |
| Confidenti: | N | Spuddate: | Not Reported |
| Welldeptha: | 0 | Redrillfoo: | 0 |
| Abandonedd: | Not Reported | Completion: | Not Reported |
| Directiona: | Unknown | Gissymbol: | POG |
| Site id: | CAOG11000210579 | | |

---

**142**
**SW** **OIL_GAS** **CAOG11000210720**
**1/2 - 1 Mile**

| | | | |
|---|---|---|---|
| Districtnu: | 1 | Apinumber: | 03715149 |
| Blmwell: | N | Redrillcan: | Not Reported |
| Dryhole: | N | Wellstatus: | P |

| | | | |
|---|---|---|---|
| Operatorna: | Chevron U.S.A. Inc. | Countyname: | Los Angeles |
| Fieldname: | Salt Lake | Areaname: | Any Area |
| Section: | 20 | Township: | 01S |
| Range: | 14W | Basemeridi: | SB |
| Elevation: | Not Reported | Locationde: | Not Reported |
| Gissourcec: | hud | Comments: | Not Reported |
| Leasename: | Not Reported | Wellnumber: | 63 |
| Epawell: | N | Hydraulica: | N |
| Confidenti: | N | Spuddate: | Not Reported |
| Welldeptha: | 0 | Redrillfoo: | 0 |
| Abandonedd: | Not Reported | Completion: | Not Reported |
| Directiona: | Unknown | Gissymbol: | POG |
| Site id: | CAOG11000210720 | | |

---

**AA143**
**ESE** **OIL_GAS** **CAOG11000210565**
**1/2 - 1 Mile**

| | | | |
|---|---|---|---|
| Districtnu: | 1 | Apinumber: | 03714949 |
| Blmwell: | N | Redrillcan: | Not Reported |
| Dryhole: | N | Wellstatus: | P |
| Operatorna: | Southern California Edison Co. | Countyname: | Los Angeles |
| Fieldname: | Salt Lake | Areaname: | Any Area |
| Section: | 21 | Township: | 01S |
| Range: | 14W | Basemeridi: | SB |
| Elevation: | Not Reported | Locationde: | Not Reported |
| Gissourcec: | hud | Comments: | Not Reported |
| Leasename: | Clark | Wellnumber: | 118 |
| Epawell: | N | Hydraulica: | N |
| Confidenti: | N | Spuddate: | Not Reported |
| Welldeptha: | 0 | Redrillfoo: | 0 |
| Abandonedd: | Not Reported | Completion: | Not Reported |
| Directiona: | Unknown | Gissymbol: | POG |
| Site id: | CAOG11000210565 | | |

---

**AD144**
**ESE** **OIL_GAS** **CAOG11000210537**
**1/2 - 1 Mile**

| | | | |
|---|---|---|---|
| Districtnu: | 1 | Apinumber: | 03714921 |
| Blmwell: | N | Redrillcan: | Not Reported |
| Dryhole: | N | Wellstatus: | P |
| Operatorna: | Southern California Edison Co. | Countyname: | Los Angeles |
| Fieldname: | Salt Lake | Areaname: | Any Area |
| Section: | 21 | Township: | 01S |
| Range: | 14W | Basemeridi: | SB |
| Elevation: | Not Reported | Locationde: | Not Reported |
| Gissourcec: | hud | Comments: | Not Reported |
| Leasename: | Not Reported | Wellnumber: | 13 |
| Epawell: | N | Hydraulica: | N |
| Confidenti: | N | Spuddate: | Not Reported |
| Welldeptha: | 0 | Redrillfoo: | 0 |
| Abandonedd: | Not Reported | Completion: | Not Reported |
| Directiona: | Unknown | Gissymbol: | POG |
| Site id: | CAOG11000210537 | | |

Map ID
Direction
Distance

Database EDR ID Number

**AC145**
**SSE**
**1/2 - 1 Mile**

**OIL_GAS** **CAOG11000210762**

| | | | |
|---|---|---|---|
| Districtnu: | 1 | Apinumber: | 03715191 |
| Blmwell: | N | Redrillcan: | Not Reported |
| Dryhole: | N | Wellstatus: | P |
| Operatorna: | Chevron U.S.A. Inc. | Countyname: | Los Angeles |
| Fieldname: | Salt Lake | Areaname: | Any Area |
| Section: | 21 | Township: | 01S |
| Range: | 14W | Basemeridi: | SB |
| Elevation: | Not Reported | Locationde: | Not Reported |
| Gissourcec: | hud | Comments: | Not Reported |
| Leasename: | Salt Lake | Wellnumber: | 16 |
| Epawell: | N | Hydraulica: | N |
| Confidenti: | N | Spuddate: | Not Reported |
| Welldeptha: | 0 | Redrillfoo: | 0 |
| Abandonedd: | Not Reported | Completion: | Not Reported |
| Directiona: | Unknown | Gissymbol: | POG |
| Site id: | CAOG11000210762 | | |

---

**AB146**
**SSE**
**1/2 - 1 Mile**

**OIL_GAS** **CAOG11000210785**

| | | | |
|---|---|---|---|
| Districtnu: | 1 | Apinumber: | 03715214 |
| Blmwell: | N | Redrillcan: | Not Reported |
| Dryhole: | N | Wellstatus: | P |
| Operatorna: | Chevron U.S.A. Inc. | Countyname: | Los Angeles |
| Fieldname: | Salt Lake | Areaname: | Any Area |
| Section: | 21 | Township: | 01S |
| Range: | 14W | Basemeridi: | SB |
| Elevation: | Not Reported | Locationde: | Not Reported |
| Gissourcec: | hud | Comments: | Not Reported |
| Leasename: | Salt Lake | Wellnumber: | 40 |
| Epawell: | N | Hydraulica: | N |
| Confidenti: | N | Spuddate: | Not Reported |
| Welldeptha: | 0 | Redrillfoo: | 0 |
| Abandonedd: | Not Reported | Completion: | Not Reported |
| Directiona: | Unknown | Gissymbol: | POG |
| Site id: | CAOG11000210785 | | |

---

**AD147**
**ESE**
**1/2 - 1 Mile**

**OIL_GAS** **CAOG11000210557**

| | | | |
|---|---|---|---|
| Districtnu: | 1 | Apinumber: | 03714941 |
| Blmwell: | N | Redrillcan: | Not Reported |
| Dryhole: | N | Wellstatus: | P |
| Operatorna: | Southern California Edison Co. | Countyname: | Los Angeles |
| Fieldname: | Salt Lake | Areaname: | Any Area |
| Section: | 21 | Township: | 01S |
| Range: | 14W | Basemeridi: | SB |
| Elevation: | Not Reported | Locationde: | Not Reported |
| Gissourcec: | hud | Comments: | Not Reported |
| Leasename: | Clark | Wellnumber: | 110 |

| | | | |
|---|---|---|---|
| Epawell: | N | Hydraulica: | N |
| Confidenti: | N | Spuddate: | Not Reported |
| Welldeptha: | 0 | Redrillfoo: | 0 |
| Abandonedd: | Not Reported | Completion: | Not Reported |
| Directiona: | Unknown | Gissymbol: | POG |
| Site id: | CAOG11000210557 | | |

---

**148**
**SE**
**1/2 - 1 Mile**

**OIL_GAS** **CAOG11000210793**

| | | | |
|---|---|---|---|
| Districtnu: | 1 | Apinumber: | 03715222 |
| Blmwell: | N | Redrillcan: | Not Reported |
| Dryhole: | N | Wellstatus: | P |
| Operatorna: | Chevron U.S.A. Inc. | Countyname: | Los Angeles |
| Fieldname: | Salt Lake | Areaname: | Any Area |
| Section: | 21 | Township: | 01S |
| Range: | 14W | Basemeridi: | SB |
| Elevation: | Not Reported | Locationde: | Not Reported |
| Gissourcec: | hud | Comments: | Not Reported |
| Leasename: | Salt Lake | Wellnumber: | 61 |
| Epawell: | N | Hydraulica: | N |
| Confidenti: | N | Spuddate: | Not Reported |
| Welldeptha: | 0 | Redrillfoo: | 0 |
| Abandonedd: | Not Reported | Completion: | Not Reported |
| Directiona: | Unknown | Gissymbol: | POG |
| Site id: | CAOG11000210793 | | |

---

**AG149**
**ESE**
**1/2 - 1 Mile**

**OIL_GAS** **CAOG11000210526**

| | | | |
|---|---|---|---|
| Districtnu: | 1 | Apinumber: | 03714910 |
| Blmwell: | N | Redrillcan: | Not Reported |
| Dryhole: | N | Wellstatus: | P |
| Operatorna: | Southern California Edison Co. | Countyname: | Los Angeles |
| Fieldname: | Salt Lake | Areaname: | Any Area |
| Section: | 21 | Township: | 01S |
| Range: | 14W | Basemeridi: | SB |
| Elevation: | Not Reported | Locationde: | Not Reported |
| Gissourcec: | hud | Comments: | Not Reported |
| Leasename: | Not Reported | Wellnumber: | 2 |
| Epawell: | N | Hydraulica: | N |
| Confidenti: | N | Spuddate: | Not Reported |
| Welldeptha: | 0 | Redrillfoo: | 0 |
| Abandonedd: | Not Reported | Completion: | Not Reported |
| Directiona: | Unknown | Gissymbol: | POG |
| Site id: | CAOG11000210526 | | |

---

**AD150**
**ESE**
**1/2 - 1 Mile**

**OIL_GAS** **CAOG11000210554**

| | | | |
|---|---|---|---|
| Districtnu: | 1 | Apinumber: | 03714938 |
| Blmwell: | N | Redrillcan: | Not Reported |
| Dryhole: | N | Wellstatus: | P |

| | | | |
|---|---|---|---|
| Operatorna: | Southern California Edison Co. | Countyname: | Los Angeles |
| Fieldname: | Salt Lake | Areaname: | Any Area |
| Section: | 21 | Township: | 01S |
| Range: | 14W | Basemeridi: | SB |
| Elevation: | Not Reported | Locationde: | Not Reported |
| Gissourcec: | hud | Comments: | Not Reported |
| Leasename: | Clark | Wellnumber: | 107 |
| Epawell: | N | Hydraulica: | N |
| Confidenti: | N | Spuddate: | Not Reported |
| Welldeptha: | 0 | Redrillfoo: | 0 |
| Abandonedd: | Not Reported | Completion: | Not Reported |
| Directiona: | Unknown | Gissymbol: | POG |
| Site id: | CAOG11000210554 | | |

---

**151**
**South**
**1/2 - 1 Mile**

**OIL_GAS** **CAOG11000210775**

| | | | |
|---|---|---|---|
| Districtnu: | 1 | Apinumber: | 03715204 |
| Blmwell: | N | Redrillcan: | Not Reported |
| Dryhole: | N | Wellstatus: | P |
| Operatorna: | Chevron U.S.A. Inc. | Countyname: | Los Angeles |
| Fieldname: | Salt Lake | Areaname: | Any Area |
| Section: | 21 | Township: | 01S |
| Range: | 14W | Basemeridi: | SB |
| Elevation: | Not Reported | Locationde: | Not Reported |
| Gissourcec: | hud | Comments: | Not Reported |
| Leasename: | Salt Lake | Wellnumber: | 29 |
| Epawell: | N | Hydraulica: | N |
| Confidenti: | N | Spuddate: | Not Reported |
| Welldeptha: | 0 | Redrillfoo: | 0 |
| Abandonedd: | Not Reported | Completion: | Not Reported |
| Directiona: | Unknown | Gissymbol: | POG |
| Site id: | CAOG11000210775 | | |

---

**AE152**
**SSE**
**1/2 - 1 Mile**

**OIL_GAS** **CAOG11000210359**

| | | | |
|---|---|---|---|
| Districtnu: | 1 | Apinumber: | 03714684 |
| Blmwell: | N | Redrillcan: | Not Reported |
| Dryhole: | N | Wellstatus: | P |
| Operatorna: | Chevron U.S.A. Inc. | Countyname: | Los Angeles |
| Fieldname: | Salt Lake | Areaname: | Any Area |
| Section: | 21 | Township: | 01S |
| Range: | 14W | Basemeridi: | SB |
| Elevation: | Not Reported | Locationde: | Not Reported |
| Gissourcec: | hud | Comments: | Not Reported |
| Leasename: | Salt Lake | Wellnumber: | 416 |
| Epawell: | N | Hydraulica: | N |
| Confidenti: | N | Spuddate: | Not Reported |
| Welldeptha: | 0 | Redrillfoo: | 0 |
| Abandonedd: | Not Reported | Completion: | Not Reported |
| Directiona: | Unknown | Gissymbol: | POG |
| Site id: | CAOG11000210359 | | |

Map ID
Direction
Distance

Database EDR ID Number

**AG153**
**ESE**
**1/2 - 1 Mile**

**OIL_GAS** **CAOG11000210525**

| | | | |
|---|---|---|---|
| Districtnu: | 1 | Apinumber: | 03714909 |
| Blmwell: | N | Redrillcan: | Not Reported |
| Dryhole: | N | Wellstatus: | P |
| Operatorna: | Southern California Edison Co. | Countyname: | Los Angeles |
| Fieldname: | Salt Lake | Areaname: | Any Area |
| Section: | 21 | Township: | 01S |
| Range: | 14W | Basemeridi: | SB |
| Elevation: | Not Reported | Locationde: | Not Reported |
| Gissourcec: | hud | Comments: | Not Reported |
| Leasename: | Not Reported | Wellnumber: | 1 |
| Epawell: | N | Hydraulica: | N |
| Confidenti: | N | Spuddate: | Not Reported |
| Welldeptha: | 0 | Redrillfoo: | 0 |
| Abandonedd: | Not Reported | Completion: | Not Reported |
| Directiona: | Unknown | Gissymbol: | POG |
| Site id: | CAOG11000210525 | | |

---

**154**
**ENE**
**1/2 - 1 Mile**

**OIL_GAS** **CAOG11000210706**

| | | | |
|---|---|---|---|
| Districtnu: | 1 | Apinumber: | 03715126 |
| Blmwell: | N | Redrillcan: | Not Reported |
| Dryhole: | N | Wellstatus: | P |
| Operatorna: | Rancho La Brea Oil co. | Countyname: | Los Angeles |
| Fieldname: | Salt Lake | Areaname: | Any Area |
| Section: | 16 | Township: | 01S |
| Range: | 14W | Basemeridi: | SB |
| Elevation: | Not Reported | Locationde: | Not Reported |
| Gissourcec: | hud | Comments: | Not Reported |
| Leasename: | Not Reported | Wellnumber: | 68 |
| Epawell: | N | Hydraulica: | N |
| Confidenti: | N | Spuddate: | Not Reported |
| Welldeptha: | 0 | Redrillfoo: | 0 |
| Abandonedd: | Not Reported | Completion: | Not Reported |
| Directiona: | Unknown | Gissymbol: | POG |
| Site id: | CAOG11000210706 | | |

---

**AG155**
**SE**
**1/2 - 1 Mile**

**OIL_GAS** **CAOG11000210772**

| | | | |
|---|---|---|---|
| Districtnu: | 1 | Apinumber: | 03715201 |
| Blmwell: | N | Redrillcan: | Not Reported |
| Dryhole: | N | Wellstatus: | P |
| Operatorna: | Chevron U.S.A. Inc. | Countyname: | Los Angeles |
| Fieldname: | Salt Lake | Areaname: | Any Area |
| Section: | 21 | Township: | 01S |
| Range: | 14W | Basemeridi: | SB |
| Elevation: | Not Reported | Locationde: | Not Reported |
| Gissourcec: | hud | Comments: | Not Reported |
| Leasename: | Salt Lake | Wellnumber: | 26 |

| | | | |
|---|---|---|---|
| Epawell: | N | Hydraulica: | N |
| Confidenti: | N | Spuddate: | Not Reported |
| Welldeptha: | 0 | Redrillfoo: | 0 |
| Abandonedd: | Not Reported | Completion: | Not Reported |
| Directiona: | Unknown | Gissymbol: | POG |
| Site id: | CAOG11000210772 | | |

---

**AF156**
**East**
**1/2 - 1 Mile**

**OIL_GAS** **CAOG11000210689**

| | | | |
|---|---|---|---|
| Districtnu: | 1 | Apinumber: | 03715109 |
| Blmwell: | N | Redrillcan: | Not Reported |
| Dryhole: | N | Wellstatus: | P |
| Operatorna: | Rancho La Brea Oil co. | Countyname: | Los Angeles |
| Fieldname: | Salt Lake | Areaname: | Any Area |
| Section: | 16 | Township: | 01S |
| Range: | 14W | Basemeridi: | SB |
| Elevation: | Not Reported | Locationde: | Not Reported |
| Gissourcec: | hud | Comments: | Not Reported |
| Leasename: | Not Reported | Wellnumber: | 51 |
| Epawell: | N | Hydraulica: | N |
| Confidenti: | N | Spuddate: | Not Reported |
| Welldeptha: | 0 | Redrillfoo: | 0 |
| Abandonedd: | Not Reported | Completion: | Not Reported |
| Directiona: | Unknown | Gissymbol: | POG |
| Site id: | CAOG11000210689 | | |

---

**AH157**
**East**
**1/2 - 1 Mile**

**OIL_GAS** **CAOG11000210569**

| | | | |
|---|---|---|---|
| Districtnu: | 1 | Apinumber: | 03714953 |
| Blmwell: | N | Redrillcan: | Not Reported |
| Dryhole: | N | Wellstatus: | P |
| Operatorna: | Southern California Edison Co. | Countyname: | Los Angeles |
| Fieldname: | Salt Lake | Areaname: | Any Area |
| Section: | 21 | Township: | 01S |
| Range: | 14W | Basemeridi: | SB |
| Elevation: | Not Reported | Locationde: | Not Reported |
| Gissourcec: | hud | Comments: | Not Reported |
| Leasename: | Clark | Wellnumber: | 122 |
| Epawell: | N | Hydraulica: | N |
| Confidenti: | N | Spuddate: | Not Reported |
| Welldeptha: | 0 | Redrillfoo: | 0 |
| Abandonedd: | Not Reported | Completion: | Not Reported |
| Directiona: | Unknown | Gissymbol: | POG |
| Site id: | CAOG11000210569 | | |

---

**158**
**WSW**
**1/2 - 1 Mile**

**OIL_GAS** **CAOG11000210722**

| | | | |
|---|---|---|---|
| Districtnu: | 1 | Apinumber: | 03715151 |
| Blmwell: | N | Redrillcan: | Not Reported |
| Dryhole: | N | Wellstatus: | P |

| | | | |
|---|---|---|---|
| Operatorna: | Chevron U.S.A. Inc. | Countyname: | Los Angeles |
| Fieldname: | Salt Lake | Areaname: | Any Area |
| Section: | 20 | Township: | 01S |
| Range: | 14W | Basemeridi: | SB |
| Elevation: | Not Reported | Locationde: | Not Reported |
| Gissourcec: | hud | Comments: | Not Reported |
| Leasename: | Not Reported | Wellnumber: | 82 |
| Epawell: | N | Hydraulica: | N |
| Confidenti: | N | Spuddate: | Not Reported |
| Welldeptha: | 0 | Redrillfoo: | 0 |
| Abandonedd: | Not Reported | Completion: | Not Reported |
| Directiona: | Unknown | Gissymbol: | POG |
| Site id: | CAOG11000210722 | | |

---

**AH159**
**East**
**1/2 - 1 Mile**

**OIL_GAS** **CAOG11000210568**

| | | | |
|---|---|---|---|
| Districtnu: | 1 | Apinumber: | 03714952 |
| Blmwell: | N | Redrillcan: | Not Reported |
| Dryhole: | N | Wellstatus: | P |
| Operatorna: | Southern California Edison Co. | Countyname: | Los Angeles |
| Fieldname: | Salt Lake | Areaname: | Any Area |
| Section: | 21 | Township: | 01S |
| Range: | 14W | Basemeridi: | SB |
| Elevation: | Not Reported | Locationde: | Not Reported |
| Gissourcec: | hud | Comments: | Not Reported |
| Leasename: | Clark | Wellnumber: | 121 |
| Epawell: | N | Hydraulica: | N |
| Confidenti: | N | Spuddate: | Not Reported |
| Welldeptha: | 0 | Redrillfoo: | 0 |
| Abandonedd: | Not Reported | Completion: | Not Reported |
| Directiona: | Unknown | Gissymbol: | POG |
| Site id: | CAOG11000210568 | | |

---

**AG160**
**ESE**
**1/2 - 1 Mile**

**OIL_GAS** **CAOG11000210552**

| | | | |
|---|---|---|---|
| Districtnu: | 1 | Apinumber: | 03714936 |
| Blmwell: | N | Redrillcan: | Not Reported |
| Dryhole: | N | Wellstatus: | P |
| Operatorna: | Southern California Edison Co. | Countyname: | Los Angeles |
| Fieldname: | Salt Lake | Areaname: | Any Area |
| Section: | 21 | Township: | 01S |
| Range: | 14W | Basemeridi: | SB |
| Elevation: | Not Reported | Locationde: | Not Reported |
| Gissourcec: | hud | Comments: | Not Reported |
| Leasename: | Clark | Wellnumber: | 105 |
| Epawell: | N | Hydraulica: | N |
| Confidenti: | N | Spuddate: | Not Reported |
| Welldeptha: | 0 | Redrillfoo: | 0 |
| Abandonedd: | Not Reported | Completion: | Not Reported |
| Directiona: | Unknown | Gissymbol: | POG |
| Site id: | CAOG11000210552 | | |

Map ID
Direction
Distance

Database EDR ID Number

**AI161**
**SSE**
**1/2 - 1 Mile**

**OIL_GAS** **CAOG11000210776**

| | | | |
|---|---|---|---|
| Districtnu: | 1 | Apinumber: | 03715205 |
| Blmwell: | N | Redrillcan: | Not Reported |
| Dryhole: | N | Wellstatus: | P |
| Operatorna: | Chevron U.S.A. Inc. | Countyname: | Los Angeles |
| Fieldname: | Salt Lake | Areaname: | Any Area |
| Section: | 21 | Township: | 01S |
| Range: | 14W | Basemeridi: | SB |
| Elevation: | Not Reported | Locationde: | Not Reported |
| Gissourcec: | hud | Comments: | Not Reported |
| Leasename: | Salt Lake | Wellnumber: | 30 |
| Epawell: | N | Hydraulica: | N |
| Confidenti: | N | Spuddate: | Not Reported |
| Welldeptha: | 0 | Redrillfoo: | 0 |
| Abandonedd: | Not Reported | Completion: | Not Reported |
| Directiona: | Unknown | Gissymbol: | POG |
| Site id: | CAOG11000210776 | | |

---

**162**
**SSW**
**1/2 - 1 Mile**

**OIL_GAS** **CAOG11000210714**

| | | | |
|---|---|---|---|
| Districtnu: | 1 | Apinumber: | 03715143 |
| Blmwell: | N | Redrillcan: | Not Reported |
| Dryhole: | N | Wellstatus: | P |
| Operatorna: | Chevron U.S.A. Inc. | Countyname: | Los Angeles |
| Fieldname: | Salt Lake | Areaname: | Any Area |
| Section: | 20 | Township: | 01S |
| Range: | 14W | Basemeridi: | SB |
| Elevation: | Not Reported | Locationde: | Not Reported |
| Gissourcec: | hud | Comments: | Not Reported |
| Leasename: | Not Reported | Wellnumber: | 46 |
| Epawell: | N | Hydraulica: | N |
| Confidenti: | N | Spuddate: | Not Reported |
| Welldeptha: | 0 | Redrillfoo: | 0 |
| Abandonedd: | Not Reported | Completion: | Not Reported |
| Directiona: | Unknown | Gissymbol: | POG |
| Site id: | CAOG11000210714 | | |

---

**AJ163**
**ESE**
**1/2 - 1 Mile**

**OIL_GAS** **CAOG11000210567**

| | | | |
|---|---|---|---|
| Districtnu: | 1 | Apinumber: | 03714951 |
| Blmwell: | N | Redrillcan: | Not Reported |
| Dryhole: | N | Wellstatus: | P |
| Operatorna: | Southern California Edison Co. | Countyname: | Los Angeles |
| Fieldname: | Salt Lake | Areaname: | Any Area |
| Section: | 21 | Township: | 01S |
| Range: | 14W | Basemeridi: | SB |
| Elevation: | Not Reported | Locationde: | Not Reported |
| Gissourcec: | hud | Comments: | Not Reported |
| Leasename: | Clark | Wellnumber: | 120 |

| | | | |
|---|---|---|---|
| Epawell: | N | Hydraulica: | N |
| Confidenti: | N | Spuddate: | Not Reported |
| Welldeptha: | 0 | Redrillfoo: | 0 |
| Abandonedd: | Not Reported | Completion: | Not Reported |
| Directiona: | Unknown | Gissymbol: | POG |
| Site id: | CAOG11000210567 | | |

---

**AK164**
**WSW**
**1/2 - 1 Mile**

**OIL_GAS** **CAOG11000210725**

| | | | |
|---|---|---|---|
| Districtnu: | 1 | Apinumber: | 03715154 |
| Blmwell: | N | Redrillcan: | Not Reported |
| Dryhole: | N | Wellstatus: | P |
| Operatorna: | Chevron U.S.A. Inc. | Countyname: | Los Angeles |
| Fieldname: | Salt Lake | Areaname: | Any Area |
| Section: | 20 | Township: | 01S |
| Range: | 14W | Basemeridi: | SB |
| Elevation: | Not Reported | Locationde: | Not Reported |
| Gissourcec: | hud | Comments: | Not Reported |
| Leasename: | Not Reported | Wellnumber: | 99 |
| Epawell: | N | Hydraulica: | N |
| Confidenti: | N | Spuddate: | Not Reported |
| Welldeptha: | 0 | Redrillfoo: | 0 |
| Abandonedd: | Not Reported | Completion: | Not Reported |
| Directiona: | Unknown | Gissymbol: | POG |
| Site id: | CAOG11000210725 | | |

---

**AL165**
**SSE**
**1/2 - 1 Mile**

**OIL_GAS** **CAOG11000210770**

| | | | |
|---|---|---|---|
| Districtnu: | 1 | Apinumber: | 03715199 |
| Blmwell: | N | Redrillcan: | Not Reported |
| Dryhole: | N | Wellstatus: | P |
| Operatorna: | Chevron U.S.A. Inc. | Countyname: | Los Angeles |
| Fieldname: | Salt Lake | Areaname: | Any Area |
| Section: | 21 | Township: | 01S |
| Range: | 14W | Basemeridi: | SB |
| Elevation: | Not Reported | Locationde: | Not Reported |
| Gissourcec: | hud | Comments: | Not Reported |
| Leasename: | Salt Lake | Wellnumber: | 24 |
| Epawell: | N | Hydraulica: | N |
| Confidenti: | N | Spuddate: | Not Reported |
| Welldeptha: | 0 | Redrillfoo: | 0 |
| Abandonedd: | Not Reported | Completion: | Not Reported |
| Directiona: | Unknown | Gissymbol: | POG |
| Site id: | CAOG11000210770 | | |

---

**AM166**
**ESE**
**1/2 - 1 Mile**

**OIL_GAS** **CAOG11000210555**

| | | | |
|---|---|---|---|
| Districtnu: | 1 | Apinumber: | 03714939 |
| Blmwell: | N | Redrillcan: | Not Reported |
| Dryhole: | N | Wellstatus: | P |

| | | | |
|---|---|---|---|
| Operatorna: | Southern California Edison Co. | Countyname: | Los Angeles |
| Fieldname: | Salt Lake | Areaname: | Any Area |
| Section: | 21 | Township: | 01S |
| Range: | 14W | Basemeridi: | SB |
| Elevation: | Not Reported | Locationde: | Not Reported |
| Gissourcec: | hud | Comments: | Not Reported |
| Leasename: | Clark | Wellnumber: | 108 |
| Epawell: | N | Hydraulica: | N |
| Confidenti: | N | Spuddate: | Not Reported |
| Welldeptha: | 0 | Redrillfoo: | 0 |
| Abandonedd: | Not Reported | Completion: | Not Reported |
| Directiona: | Unknown | Gissymbol: | POG |
| Site id: | CAOG11000210555 | | |

---

**AK167**
**WSW** **OIL_GAS** **CAOG11000210308**
**1/2 - 1 Mile**

| | | | |
|---|---|---|---|
| Districtnu: | 1 | Apinumber: | 03714622 |
| Blmwell: | N | Redrillcan: | Not Reported |
| Dryhole: | N | Wellstatus: | I |
| Operatorna: | Garbutt Oil Co. (A. M. Stephens Co.) | | |
| Countyname: | Los Angeles | Fieldname: | Salt Lake |
| Areaname: | Any Area | Section: | 20 |
| Township: | 01S | Range: | 14W |
| Basemeridi: | SB | Elevation: | Not Reported |
| Locationde: | Not Reported | Gissourcec: | hud |
| Comments: | Not Reported | Leasename: | Not Reported |
| Wellnumber: | 6 | Epawell: | N |
| Hydraulica: | N | Confidenti: | N |
| Spuddate: | Not Reported | Welldeptha: | 0 |
| Redrillfoo: | 0 | Abandonedd: | Not Reported |
| Completion: | Not Reported | Directiona: | Unknown |
| Gissymbol: | AOG | Site id: | CAOG11000210308 |

---

**AI168**
**SSE** **OIL_GAS** **CAOG11000210357**
**1/2 - 1 Mile**

| | | | |
|---|---|---|---|
| Districtnu: | 1 | Apinumber: | 03714682 |
| Blmwell: | N | Redrillcan: | Not Reported |
| Dryhole: | N | Wellstatus: | P |
| Operatorna: | Chevron U.S.A. Inc. | Countyname: | Los Angeles |
| Fieldname: | Salt Lake | Areaname: | Any Area |
| Section: | 21 | Township: | 01S |
| Range: | 14W | Basemeridi: | SB |
| Elevation: | Not Reported | Locationde: | Not Reported |
| Gissourcec: | hud | Comments: | Not Reported |
| Leasename: | Salt Lake | Wellnumber: | 413 |
| Epawell: | N | Hydraulica: | N |
| Confidenti: | N | Spuddate: | Not Reported |
| Welldeptha: | 0 | Redrillfoo: | 0 |
| Abandonedd: | Not Reported | Completion: | Not Reported |
| Directiona: | Unknown | Gissymbol: | POG |
| Site id: | CAOG11000210357 | | |

Map ID
Direction
Distance

Database EDR ID Number

**AL169**
**SSE**
**1/2 - 1 Mile**

**OIL_GAS** **CAOG11000210783**

| | | | |
|---|---|---|---|
| Districtnu: | 1 | Apinumber: | 03715212 |
| Blmwell: | N | Redrillcan: | Not Reported |
| Dryhole: | N | Wellstatus: | P |
| Operatorna: | Chevron U.S.A. Inc. | Countyname: | Los Angeles |
| Fieldname: | Salt Lake | Areaname: | Any Area |
| Section: | 21 | Township: | 01S |
| Range: | 14W | Basemeridi: | SB |
| Elevation: | Not Reported | Locationde: | Not Reported |
| Gissourcec: | hud | Comments: | Not Reported |
| Leasename: | Salt Lake | Wellnumber: | 38 |
| Epawell: | N | Hydraulica: | N |
| Confidenti: | N | Spuddate: | Not Reported |
| Welldeptha: | 0 | Redrillfoo: | 0 |
| Abandonedd: | Not Reported | Completion: | Not Reported |
| Directiona: | Unknown | Gissymbol: | POG |
| Site id: | CAOG11000210783 | | |

---

**AI170**
**SSE**
**1/2 - 1 Mile**

**OIL_GAS** **CAOG11000210756**

| | | | |
|---|---|---|---|
| Districtnu: | 1 | Apinumber: | 03715185 |
| Blmwell: | N | Redrillcan: | Not Reported |
| Dryhole: | N | Wellstatus: | P |
| Operatorna: | Chevron U.S.A. Inc. | Countyname: | Los Angeles |
| Fieldname: | Salt Lake | Areaname: | Any Area |
| Section: | 21 | Township: | 01S |
| Range: | 14W | Basemeridi: | SB |
| Elevation: | Not Reported | Locationde: | Not Reported |
| Gissourcec: | hud | Comments: | Not Reported |
| Leasename: | Salt Lake | Wellnumber: | 10 |
| Epawell: | N | Hydraulica: | N |
| Confidenti: | N | Spuddate: | Not Reported |
| Welldeptha: | 0 | Redrillfoo: | 0 |
| Abandonedd: | Not Reported | Completion: | Not Reported |
| Directiona: | Unknown | Gissymbol: | POG |
| Site id: | CAOG11000210756 | | |

---

**AG171**
**ESE**
**1/2 - 1 Mile**

**OIL_GAS** **CAOG11000210551**

| | | | |
|---|---|---|---|
| Districtnu: | 1 | Apinumber: | 03714935 |
| Blmwell: | N | Redrillcan: | Not Reported |
| Dryhole: | N | Wellstatus: | P |
| Operatorna: | Southern California Edison Co. | Countyname: | Los Angeles |
| Fieldname: | Salt Lake | Areaname: | Any Area |
| Section: | 21 | Township: | 01S |
| Range: | 14W | Basemeridi: | SB |
| Elevation: | Not Reported | Locationde: | Not Reported |
| Gissourcec: | hud | Comments: | Not Reported |
| Leasename: | Clark | Wellnumber: | 104 |

| | | | |
|---|---|---|---|
| Epawell: | N | Hydraulica: | N |
| Confidenti: | N | Spuddate: | Not Reported |
| Welldeptha: | 0 | Redrillfoo: | 0 |
| Abandonedd: | Not Reported | Completion: | Not Reported |
| Directiona: | Unknown | Gissymbol: | POG |
| Site id: | CAOG11000210551 | | |

---

**AJ172**
**ESE**
**1/2 - 1 Mile**

**OIL_GAS** **CAOG11000210559**

| | | | |
|---|---|---|---|
| Districtnu: | 1 | Apinumber: | 03714943 |
| Blmwell: | N | Redrillcan: | Not Reported |
| Dryhole: | N | Wellstatus: | P |
| Operatorna: | Southern California Edison Co. | Countyname: | Los Angeles |
| Fieldname: | Salt Lake | Areaname: | Any Area |
| Section: | 21 | Township: | 01S |
| Range: | 14W | Basemeridi: | SB |
| Elevation: | Not Reported | Locationde: | Not Reported |
| Gissourcec: | hud | Comments: | Not Reported |
| Leasename: | Clark | Wellnumber: | 112 |
| Epawell: | N | Hydraulica: | N |
| Confidenti: | N | Spuddate: | Not Reported |
| Welldeptha: | 0 | Redrillfoo: | 0 |
| Abandonedd: | Not Reported | Completion: | Not Reported |
| Directiona: | Unknown | Gissymbol: | POG |
| Site id: | CAOG11000210559 | | |

---

**AN173**
**SE**
**1/2 - 1 Mile**

**OIL_GAS** **CAOG11000210761**

| | | | |
|---|---|---|---|
| Districtnu: | 1 | Apinumber: | 03715190 |
| Blmwell: | N | Redrillcan: | Not Reported |
| Dryhole: | N | Wellstatus: | P |
| Operatorna: | Chevron U.S.A. Inc. | Countyname: | Los Angeles |
| Fieldname: | Salt Lake | Areaname: | Any Area |
| Section: | 21 | Township: | 01S |
| Range: | 14W | Basemeridi: | SB |
| Elevation: | Not Reported | Locationde: | Not Reported |
| Gissourcec: | hud | Comments: | Not Reported |
| Leasename: | Salt Lake | Wellnumber: | 15 |
| Epawell: | N | Hydraulica: | N |
| Confidenti: | N | Spuddate: | Not Reported |
| Welldeptha: | 0 | Redrillfoo: | 0 |
| Abandonedd: | Not Reported | Completion: | Not Reported |
| Directiona: | Unknown | Gissymbol: | POG |
| Site id: | CAOG11000210761 | | |

---

**AG174**
**ESE**
**1/2 - 1 Mile**

**OIL_GAS** **CAOG11000210553**

| | | | |
|---|---|---|---|
| Districtnu: | 1 | Apinumber: | 03714937 |
| Blmwell: | N | Redrillcan: | Not Reported |
| Dryhole: | N | Wellstatus: | P |

| | | | |
|---|---|---|---|
| Operatorna: | Southern California Edison Co. | Countyname: | Los Angeles |
| Fieldname: | Salt Lake | Areaname: | Any Area |
| Section: | 21 | Township: | 01S |
| Range: | 14W | Basemeridi: | SB |
| Elevation: | Not Reported | Locationde: | Not Reported |
| Gissourcec: | hud | Comments: | Not Reported |
| Leasename: | Clark | Wellnumber: | 106 |
| Epawell: | N | Hydraulica: | N |
| Confidenti: | N | Spuddate: | Not Reported |
| Welldeptha: | 0 | Redrillfoo: | 0 |
| Abandonedd: | Not Reported | Completion: | Not Reported |
| Directiona: | Unknown | Gissymbol: | POG |
| Site id: | CAOG11000210553 | | |

---

**AO175**
**East**
**1/2 - 1 Mile**

**OIL_GAS** **CAOG11000210688**

| | | | |
|---|---|---|---|
| Districtnu: | 1 | Apinumber: | 03715108 |
| Blmwell: | N | Redrillcan: | Not Reported |
| Dryhole: | N | Wellstatus: | P |
| Operatorna: | Rancho La Brea Oil co. | Countyname: | Los Angeles |
| Fieldname: | Salt Lake | Areaname: | Any Area |
| Section: | 15 | Township: | 01S |
| Range: | 14W | Basemeridi: | SB |
| Elevation: | Not Reported | Locationde: | Not Reported |
| Gissourcec: | hud | Comments: | Not Reported |
| Leasename: | Not Reported | Wellnumber: | 50 |
| Epawell: | N | Hydraulica: | N |
| Confidenti: | N | Spuddate: | Not Reported |
| Welldeptha: | 0 | Redrillfoo: | 0 |
| Abandonedd: | Not Reported | Completion: | Not Reported |
| Directiona: | Unknown | Gissymbol: | POG |
| Site id: | CAOG11000210688 | | |

---

**176**
**SW**
**1/2 - 1 Mile**

**OIL_GAS** **CAOG11000210721**

| | | | |
|---|---|---|---|
| Districtnu: | 1 | Apinumber: | 03715150 |
| Blmwell: | N | Redrillcan: | Not Reported |
| Dryhole: | N | Wellstatus: | P |
| Operatorna: | Chevron U.S.A. Inc. | Countyname: | Los Angeles |
| Fieldname: | Salt Lake | Areaname: | Any Area |
| Section: | 20 | Township: | 01S |
| Range: | 14W | Basemeridi: | SB |
| Elevation: | Not Reported | Locationde: | Not Reported |
| Gissourcec: | hud | Comments: | Not Reported |
| Leasename: | Not Reported | Wellnumber: | 65 |
| Epawell: | N | Hydraulica: | N |
| Confidenti: | N | Spuddate: | Not Reported |
| Welldeptha: | 0 | Redrillfoo: | 0 |
| Abandonedd: | Not Reported | Completion: | Not Reported |
| Directiona: | Unknown | Gissymbol: | POG |
| Site id: | CAOG11000210721 | | |

Map ID
Direction
Distance

Database EDR ID Number

**AN177**
**SE**
**1/2 - 1 Mile**

**OIL_GAS** **CAOG11000210356**

| | | | |
|---|---|---|---|
| Districtnu: | 1 | Apinumber: | 03714681 |
| Blmwell: | N | Redrillcan: | Not Reported |
| Dryhole: | N | Wellstatus: | P |
| Operatorna: | Chevron U.S.A. Inc. | Countyname: | Los Angeles |
| Fieldname: | Salt Lake | Areaname: | Any Area |
| Section: | 21 | Township: | 01S |
| Range: | 14W | Basemeridi: | SB |
| Elevation: | Not Reported | Locationde: | Not Reported |
| Gissourcec: | hud | Comments: | Not Reported |
| Leasename: | Salt Lake | Wellnumber: | 411 |
| Epawell: | N | Hydraulica: | N |
| Confidenti: | N | Spuddate: | Not Reported |
| Welldeptha: | 0 | Redrillfoo: | 0 |
| Abandonedd: | Not Reported | Completion: | Not Reported |
| Directiona: | Unknown | Gissymbol: | POG |
| Site id: | CAOG11000210356 | | |

---

**178**
**South**
**1/2 - 1 Mile**

**OIL_GAS** **CAOG11000210773**

| | | | |
|---|---|---|---|
| Districtnu: | 1 | Apinumber: | 03715202 |
| Blmwell: | N | Redrillcan: | Not Reported |
| Dryhole: | N | Wellstatus: | B |
| Operatorna: | Chevron U.S.A. Inc. | Countyname: | Los Angeles |
| Fieldname: | Salt Lake | Areaname: | Any Area |
| Section: | 21 | Township: | 01S |
| Range: | 14W | Basemeridi: | SB |
| Elevation: | Not Reported | Locationde: | Not Reported |
| Gissourcec: | hud | Comments: | Not Reported |
| Leasename: | Salt Lake | Wellnumber: | 27 |
| Epawell: | N | Hydraulica: | N |
| Confidenti: | N | Spuddate: | Not Reported |
| Welldeptha: | 0 | Redrillfoo: | 0 |
| Abandonedd: | Not Reported | Completion: | Not Reported |
| Directiona: | Unknown | Gissymbol: | AOG |
| Site id: | CAOG11000210773 | | |

---

**AN179**
**SE**
**1/2 - 1 Mile**

**OIL_GAS** **CAOG11000210751**

| | | | |
|---|---|---|---|
| Districtnu: | 1 | Apinumber: | 03715180 |
| Blmwell: | N | Redrillcan: | Not Reported |
| Dryhole: | N | Wellstatus: | P |
| Operatorna: | Chevron U.S.A. Inc. | Countyname: | Los Angeles |
| Fieldname: | Salt Lake | Areaname: | Any Area |
| Section: | 21 | Township: | 01S |
| Range: | 14W | Basemeridi: | SB |
| Elevation: | Not Reported | Locationde: | Not Reported |
| Gissourcec: | hud | Comments: | Not Reported |
| Leasename: | Salt Lake | Wellnumber: | 5 |

| | | | |
|---|---|---|---|
| Epawell: | N | Hydraulica: | N |
| Confidenti: | N | Spuddate: | Not Reported |
| Welldeptha: | 0 | Redrillfoo: | 0 |
| Abandonedd: | Not Reported | Completion: | Not Reported |
| Directiona: | Unknown | Gissymbol: | POG |
| Site id: | CAOG11000210751 | | |

---

**AP180**
**ESE** **OIL_GAS** **CAOG11000210550**
**1/2 - 1 Mile**

| | | | |
|---|---|---|---|
| Districtnu: | 1 | Apinumber: | 03714934 |
| Blmwell: | N | Redrillcan: | Not Reported |
| Dryhole: | N | Wellstatus: | I |
| Operatorna: | Southern California Edison Co. | Countyname: | Los Angeles |
| Fieldname: | Salt Lake | Areaname: | Any Area |
| Section: | 21 | Township: | 01S |
| Range: | 14W | Basemeridi: | SB |
| Elevation: | Not Reported | Locationde: | Not Reported |
| Gissourcec: | hud | Comments: | Not Reported |
| Leasename: | Clark | Wellnumber: | 103 |
| Epawell: | N | Hydraulica: | N |
| Confidenti: | N | Spuddate: | Not Reported |
| Welldeptha: | 0 | Redrillfoo: | 0 |
| Abandonedd: | Not Reported | Completion: | Not Reported |
| Directiona: | Unknown | Gissymbol: | AOG |
| Site id: | CAOG11000210550 | | |

---

**AQ181**
**East** **OIL_GAS** **CAOG11000210564**
**1/2 - 1 Mile**

| | | | |
|---|---|---|---|
| Districtnu: | 1 | Apinumber: | 03714948 |
| Blmwell: | N | Redrillcan: | Not Reported |
| Dryhole: | N | Wellstatus: | P |
| Operatorna: | Southern California Edison Co. | Countyname: | Los Angeles |
| Fieldname: | Salt Lake | Areaname: | Any Area |
| Section: | 21 | Township: | 01S |
| Range: | 14W | Basemeridi: | SB |
| Elevation: | Not Reported | Locationde: | Not Reported |
| Gissourcec: | hud | Comments: | Not Reported |
| Leasename: | Clark | Wellnumber: | 117 |
| Epawell: | N | Hydraulica: | N |
| Confidenti: | N | Spuddate: | Not Reported |
| Welldeptha: | 0 | Redrillfoo: | 0 |
| Abandonedd: | Not Reported | Completion: | Not Reported |
| Directiona: | Unknown | Gissymbol: | POG |
| Site id: | CAOG11000210564 | | |

---

**AH182**
**East** **OIL_GAS** **CAOG11000210563**
**1/2 - 1 Mile**

| | | | |
|---|---|---|---|
| Districtnu: | 1 | Apinumber: | 03714947 |
| Blmwell: | N | Redrillcan: | Not Reported |
| Dryhole: | N | Wellstatus: | P |

| | | | |
|---|---|---|---|
| Operatorna: | Southern California Edison Co. | Countyname: | Los Angeles |
| Fieldname: | Salt Lake | Areaname: | Any Area |
| Section: | 21 | Township: | 01S |
| Range: | 14W | Basemeridi: | SB |
| Elevation: | Not Reported | Locationde: | Not Reported |
| Gissourcec: | hud | Comments: | Not Reported |
| Leasename: | Clark | Wellnumber: | 116 |
| Epawell: | N | Hydraulica: | N |
| Confidenti: | N | Spuddate: | Not Reported |
| Welldeptha: | 0 | Redrillfoo: | 0 |
| Abandonedd: | Not Reported | Completion: | Not Reported |
| Directiona: | Unknown | Gissymbol: | POG |
| Site id: | CAOG11000210563 | | |

---

**183**
**West**
**1/2 - 1 Mile**

**OIL_GAS** **CAOG11000210313**

| | | | |
|---|---|---|---|
| Districtnu: | 1 | Apinumber: | 03714627 |
| Blmwell: | N | Redrillcan: | Not Reported |
| Dryhole: | N | Wellstatus: | I |
| Operatorna: | Garbutt Oil Co. (A. M. Stephens Co.) | | |
| Countyname: | Los Angeles | Fieldname: | Salt Lake |
| Areaname: | Any Area | Section: | 20 |
| Township: | 01S | Range: | 14W |
| Basemeridi: | SB | Elevation: | Not Reported |
| Locationde: | Not Reported | Gissourcec: | hud |
| Comments: | Not Reported | Leasename: | Not Reported |
| Wellnumber: | 12 | Epawell: | N |
| Hydraulica: | N | Confidenti: | N |
| Spuddate: | Not Reported | Welldeptha: | 0 |
| Redrillfoo: | 0 | Abandonedd: | Not Reported |
| Completion: | Not Reported | Directiona: | Unknown |
| Gissymbol: | AOG | Site id: | CAOG11000210313 |

---

**AH184**
**East**
**1/2 - 1 Mile**

**OIL_GAS** **CAOG11000210562**

| | | | |
|---|---|---|---|
| Districtnu: | 1 | Apinumber: | 03714946 |
| Blmwell: | N | Redrillcan: | Not Reported |
| Dryhole: | N | Wellstatus: | P |
| Operatorna: | Southern California Edison Co. | Countyname: | Los Angeles |
| Fieldname: | Salt Lake | Areaname: | Any Area |
| Section: | 21 | Township: | 01S |
| Range: | 14W | Basemeridi: | SB |
| Elevation: | Not Reported | Locationde: | Not Reported |
| Gissourcec: | hud | Comments: | Not Reported |
| Leasename: | Clark | Wellnumber: | 115 |
| Epawell: | N | Hydraulica: | N |
| Confidenti: | N | Spuddate: | Not Reported |
| Welldeptha: | 0 | Redrillfoo: | 0 |
| Abandonedd: | Not Reported | Completion: | Not Reported |
| Directiona: | Unknown | Gissymbol: | POG |
| Site id: | CAOG11000210562 | | |

Map ID
Direction
Distance

Database EDR ID Number

**AM185**
**ESE**
**1/2 - 1 Mile**

**OIL_GAS** **CAOG11000210570**

| | | | |
|---|---|---|---|
| Districtnu: | 1 | Apinumber: | 03714954 |
| Blmwell: | N | Redrillcan: | Not Reported |
| Dryhole: | N | Wellstatus: | P |
| Operatorna: | Southern California Edison Co. | Countyname: | Los Angeles |
| Fieldname: | Salt Lake | Areaname: | Any Area |
| Section: | 21 | Township: | 01S |
| Range: | 14W | Basemeridi: | SB |
| Elevation: | Not Reported | Locationde: | Not Reported |
| Gissourcec: | hud | Comments: | Not Reported |
| Leasename: | Clark | Wellnumber: | 123 |
| Epawell: | N | Hydraulica: | N |
| Confidenti: | N | Spuddate: | Not Reported |
| Welldeptha: | 0 | Redrillfoo: | 0 |
| Abandonedd: | Not Reported | Completion: | Not Reported |
| Directiona: | Unknown | Gissymbol: | POG |
| Site id: | CAOG11000210570 | | |

---

**AJ186**
**East**
**1/2 - 1 Mile**

**OIL_GAS** **CAOG11000210561**

| | | | |
|---|---|---|---|
| Districtnu: | 1 | Apinumber: | 03714945 |
| Blmwell: | N | Redrillcan: | Not Reported |
| Dryhole: | N | Wellstatus: | P |
| Operatorna: | Southern California Edison Co. | Countyname: | Los Angeles |
| Fieldname: | Salt Lake | Areaname: | Any Area |
| Section: | 21 | Township: | 01S |
| Range: | 14W | Basemeridi: | SB |
| Elevation: | Not Reported | Locationde: | Not Reported |
| Gissourcec: | hud | Comments: | Not Reported |
| Leasename: | Clark | Wellnumber: | 114 |
| Epawell: | N | Hydraulica: | N |
| Confidenti: | N | Spuddate: | Not Reported |
| Welldeptha: | 0 | Redrillfoo: | 0 |
| Abandonedd: | Not Reported | Completion: | Not Reported |
| Directiona: | Unknown | Gissymbol: | POG |
| Site id: | CAOG11000210561 | | |

---

**AI187**
**SSE**
**1/2 - 1 Mile**

**OIL_GAS** **CAOG11000210354**

| | | | |
|---|---|---|---|
| Districtnu: | 1 | Apinumber: | 03714679 |
| Blmwell: | N | Redrillcan: | Not Reported |
| Dryhole: | N | Wellstatus: | P |
| Operatorna: | Chevron U.S.A. Inc. | Countyname: | Los Angeles |
| Fieldname: | Salt Lake | Areaname: | Any Area |
| Section: | 21 | Township: | 01S |
| Range: | 14W | Basemeridi: | SB |
| Elevation: | Not Reported | Locationde: | Not Reported |
| Gissourcec: | hud | Comments: | Not Reported |
| Leasename: | Salt Lake | Wellnumber: | 409 |

| | | | |
|---|---|---|---|
| Epawell: | N | Hydraulica: | N |
| Confidenti: | N | Spuddate: | Not Reported |
| Welldeptha: | 0 | Redrillfoo: | 0 |
| Abandonedd: | Not Reported | Completion: | Not Reported |
| Directiona: | Unknown | Gissymbol: | POG |
| Site id: | CAOG11000210354 | | |

---

**AN188**
**SE**
**1/2 - 1 Mile**

**OIL_GAS** **CAOG11000210763**

| | | | |
|---|---|---|---|
| Districtnu: | 1 | Apinumber: | 03715192 |
| Blmwell: | N | Redrillcan: | Not Reported |
| Dryhole: | N | Wellstatus: | P |
| Operatorna: | Chevron U.S.A. Inc. | Countyname: | Los Angeles |
| Fieldname: | Salt Lake | Areaname: | Any Area |
| Section: | 21 | Township: | 01S |
| Range: | 14W | Basemeridi: | SB |
| Elevation: | Not Reported | Locationde: | Not Reported |
| Gissourcec: | hud | Comments: | Not Reported |
| Leasename: | Salt Lake | Wellnumber: | 17 |
| Epawell: | N | Hydraulica: | N |
| Confidenti: | N | Spuddate: | Not Reported |
| Welldeptha: | 0 | Redrillfoo: | 0 |
| Abandonedd: | Not Reported | Completion: | Not Reported |
| Directiona: | Unknown | Gissymbol: | POG |
| Site id: | CAOG11000210763 | | |

---

**AI189**
**SSE**
**1/2 - 1 Mile**

**OIL_GAS** **CAOG11000210778**

| | | | |
|---|---|---|---|
| Districtnu: | 1 | Apinumber: | 03715207 |
| Blmwell: | N | Redrillcan: | Not Reported |
| Dryhole: | N | Wellstatus: | P |
| Operatorna: | Chevron U.S.A. Inc. | Countyname: | Los Angeles |
| Fieldname: | Salt Lake | Areaname: | Any Area |
| Section: | 21 | Township: | 01S |
| Range: | 14W | Basemeridi: | SB |
| Elevation: | Not Reported | Locationde: | Not Reported |
| Gissourcec: | hud | Comments: | Not Reported |
| Leasename: | Salt Lake | Wellnumber: | 32 |
| Epawell: | N | Hydraulica: | N |
| Confidenti: | N | Spuddate: | Not Reported |
| Welldeptha: | 0 | Redrillfoo: | 0 |
| Abandonedd: | Not Reported | Completion: | Not Reported |
| Directiona: | Unknown | Gissymbol: | POG |
| Site id: | CAOG11000210778 | | |

---

**AR190**
**ENE**
**1/2 - 1 Mile**

**OIL_GAS** **CAOG11000210704**

| | | | |
|---|---|---|---|
| Districtnu: | 1 | Apinumber: | 03715124 |
| Blmwell: | N | Redrillcan: | Not Reported |
| Dryhole: | N | Wellstatus: | P |

| | | | |
|---|---|---|---|
| Operatorna: | Rancho La Brea Oil co. | Countyname: | Los Angeles |
| Fieldname: | Salt Lake | Areaname: | Any Area |
| Section: | 16 | Township: | 01S |
| Range: | 14W | Basemeridi: | SB |
| Elevation: | Not Reported | Locationde: | Not Reported |
| Gissourcec: | hud | Comments: | Not Reported |
| Leasename: | Not Reported | Wellnumber: | 66 |
| Epawell: | N | Hydraulica: | N |
| Confidenti: | N | Spuddate: | Not Reported |
| Welldeptha: | 0 | Redrillfoo: | 0 |
| Abandonedd: | Not Reported | Completion: | Not Reported |
| Directiona: | Unknown | Gissymbol: | POG |
| Site id: | CAOG11000210704 | | |

---

**191**
**SW**
**1/2 - 1 Mile**

**OIL_GAS** **CAOG11000210723**

| | | | |
|---|---|---|---|
| Districtnu: | 1 | Apinumber: | 03715152 |
| Blmwell: | N | Redrillcan: | Not Reported |
| Dryhole: | N | Wellstatus: | P |
| Operatorna: | Chevron U.S.A. Inc. | Countyname: | Los Angeles |
| Fieldname: | Salt Lake | Areaname: | Any Area |
| Section: | 20 | Township: | 01S |
| Range: | 14W | Basemeridi: | SB |
| Elevation: | Not Reported | Locationde: | Not Reported |
| Gissourcec: | hud | Comments: | Not Reported |
| Leasename: | Not Reported | Wellnumber: | 84 |
| Epawell: | N | Hydraulica: | N |
| Confidenti: | N | Spuddate: | Not Reported |
| Welldeptha: | 0 | Redrillfoo: | 0 |
| Abandonedd: | Not Reported | Completion: | Not Reported |
| Directiona: | Unknown | Gissymbol: | PWF |
| Site id: | CAOG11000210723 | | |

---

**AS192**
**WSW**
**1/2 - 1 Mile**

**OIL_GAS** **CAOG11000210726**

| | | | |
|---|---|---|---|
| Districtnu: | 1 | Apinumber: | 03715155 |
| Blmwell: | N | Redrillcan: | Not Reported |
| Dryhole: | N | Wellstatus: | P |
| Operatorna: | Chevron U.S.A. Inc. | Countyname: | Los Angeles |
| Fieldname: | Salt Lake | Areaname: | Any Area |
| Section: | 20 | Township: | 01S |
| Range: | 14W | Basemeridi: | SB |
| Elevation: | Not Reported | Locationde: | Not Reported |
| Gissourcec: | hud | Comments: | Not Reported |
| Leasename: | Not Reported | Wellnumber: | 101 |
| Epawell: | N | Hydraulica: | N |
| Confidenti: | N | Spuddate: | Not Reported |
| Welldeptha: | 0 | Redrillfoo: | 0 |
| Abandonedd: | Not Reported | Completion: | Not Reported |
| Directiona: | Unknown | Gissymbol: | POG |
| Site id: | CAOG11000210726 | | |

Map ID
Direction
Distance

Database EDR ID Number

**AK193**
**WSW**
**1/2 - 1 Mile**

**OIL_GAS** **CAOG11000210734**

| | | | |
|---|---|---|---|
| Districtnu: | 1 | Apinumber: | 03715163 |
| Blmwell: | N | Redrillcan: | Not Reported |
| Dryhole: | N | Wellstatus: | P |
| Operatorna: | Chevron U.S.A. Inc. | Countyname: | Los Angeles |
| Fieldname: | Salt Lake | Areaname: | Any Area |
| Section: | 20 | Township: | 01S |
| Range: | 14W | Basemeridi: | SB |
| Elevation: | Not Reported | Locationde: | Not Reported |
| Gissourcec: | hud | Comments: | Not Reported |
| Leasename: | Not Reported | Wellnumber: | 117 |
| Epawell: | N | Hydraulica: | N |
| Confidenti: | N | Spuddate: | Not Reported |
| Welldeptha: | 0 | Redrillfoo: | 0 |
| Abandonedd: | Not Reported | Completion: | Not Reported |
| Directiona: | Unknown | Gissymbol: | POG |
| Site id: | CAOG11000210734 | | |

---

**AJ194**
**ESE**
**1/2 - 1 Mile**

**OIL_GAS** **CAOG11000210560**

| | | | |
|---|---|---|---|
| Districtnu: | 1 | Apinumber: | 03714944 |
| Blmwell: | N | Redrillcan: | Not Reported |
| Dryhole: | N | Wellstatus: | P |
| Operatorna: | Southern California Edison Co. | Countyname: | Los Angeles |
| Fieldname: | Salt Lake | Areaname: | Any Area |
| Section: | 21 | Township: | 01S |
| Range: | 14W | Basemeridi: | SB |
| Elevation: | Not Reported | Locationde: | Not Reported |
| Gissourcec: | hud | Comments: | Not Reported |
| Leasename: | Clark | Wellnumber: | 113 |
| Epawell: | N | Hydraulica: | N |
| Confidenti: | N | Spuddate: | Not Reported |
| Welldeptha: | 0 | Redrillfoo: | 0 |
| Abandonedd: | Not Reported | Completion: | Not Reported |
| Directiona: | Unknown | Gissymbol: | POG |
| Site id: | CAOG11000210560 | | |

---

**AT195**
**West**
**1/2 - 1 Mile**

**OIL_GAS** **CAOG11000210307**

| | | | |
|---|---|---|---|
| Districtnu: | 1 | Apinumber: | 03714621 |
| Blmwell: | N | Redrillcan: | Not Reported |
| Dryhole: | N | Wellstatus: | P |
| Operatorna: | Garbutt Oil Co. (A. M. Stephens Co.) | | |
| Countyname: | Los Angeles | Fieldname: | Salt Lake |
| Areaname: | Any Area | Section: | 20 |
| Township: | 01S | Range: | 14W |
| Basemeridi: | SB | Elevation: | Not Reported |
| Locationde: | Not Reported | Gissourcec: | hud |
| Comments: | Not Reported | Leasename: | Not Reported |

| | | | |
|---|---|---|---|
| Wellnumber: | 5 | Epawell: | N |
| Hydraulica: | N | Confidenti: | N |
| Spuddate: | Not Reported | Welldeptha: | 0 |
| Redrillfoo: | 0 | Abandonedd: | Not Reported |
| Completion: | Not Reported | Directiona: | Unknown |
| Gissymbol: | POG | Site id: | CAOG11000210307 |

---

**AQ196**
**East**
**1/2 - 1 Mile**

**OIL_GAS** **CAOG11000210678**

| | | | |
|---|---|---|---|
| Districtnu: | 1 | Apinumber: | 03715098 |
| Blmwell: | N | Redrillcan: | Not Reported |
| Dryhole: | N | Wellstatus: | P |
| Operatorna: | Rancho La Brea Oil co. | Countyname: | Los Angeles |
| Fieldname: | Salt Lake | Areaname: | Any Area |
| Section: | 21 | Township: | 01S |
| Range: | 14W | Basemeridi: | SB |
| Elevation: | Not Reported | Locationde: | Not Reported |
| Gissourcec: | hud | Comments: | Not Reported |
| Leasename: | Not Reported | Wellnumber: | 40 |
| Epawell: | N | Hydraulica: | N |
| Confidenti: | N | Spuddate: | Not Reported |
| Welldeptha: | 0 | Redrillfoo: | 0 |
| Abandonedd: | Not Reported | Completion: | Not Reported |
| Directiona: | Unknown | Gissymbol: | POG |
| Site id: | CAOG11000210678 | | |

---

**AN197**
**SE**
**1/2 - 1 Mile**

**OIL_GAS** **CAOG11000210747**

| | | | |
|---|---|---|---|
| Districtnu: | 1 | Apinumber: | 03715176 |
| Blmwell: | N | Redrillcan: | Not Reported |
| Dryhole: | N | Wellstatus: | P |
| Operatorna: | Chevron U.S.A. Inc. | Countyname: | Los Angeles |
| Fieldname: | Salt Lake | Areaname: | Any Area |
| Section: | 21 | Township: | 01S |
| Range: | 14W | Basemeridi: | SB |
| Elevation: | Not Reported | Locationde: | Not Reported |
| Gissourcec: | hud | Comments: | Not Reported |
| Leasename: | Salt Lake | Wellnumber: | 1 |
| Epawell: | N | Hydraulica: | N |
| Confidenti: | N | Spuddate: | Not Reported |
| Welldeptha: | 0 | Redrillfoo: | 0 |
| Abandonedd: | Not Reported | Completion: | Not Reported |
| Directiona: | Unknown | Gissymbol: | POG |
| Site id: | CAOG11000210747 | | |

---

**AO198**
**East**
**1/2 - 1 Mile**

**OIL_GAS** **CAOG11000210687**

| | | | |
|---|---|---|---|
| Districtnu: | 1 | Apinumber: | 03715107 |
| Blmwell: | N | Redrillcan: | Not Reported |
| Dryhole: | N | Wellstatus: | P |

| | | | |
|---|---|---|---|
| Operatorna: | Rancho La Brea Oil co. | Countyname: | Los Angeles |
| Fieldname: | Salt Lake | Areaname: | Any Area |
| Section: | 21 | Township: | 01S |
| Range: | 14W | Basemeridi: | SB |
| Elevation: | Not Reported | Locationde: | Not Reported |
| Gissourcec: | hud | Comments: | Not Reported |
| Leasename: | Not Reported | Wellnumber: | 49 |
| Epawell: | N | Hydraulica: | N |
| Confidenti: | N | Spuddate: | Not Reported |
| Welldeptha: | 0 | Redrillfoo: | 0 |
| Abandonedd: | Not Reported | Completion: | Not Reported |
| Directiona: | Unknown | Gissymbol: | POG |
| Site id: | CAOG11000210687 | | |

---

**AU199**
**East**
**1/2 - 1 Mile**

**OIL_GAS** **CAOG11000210647**

| | | | |
|---|---|---|---|
| Districtnu: | 1 | Apinumber: | 03715067 |
| Blmwell: | N | Redrillcan: | Not Reported |
| Dryhole: | N | Wellstatus: | P |
| Operatorna: | Rancho La Brea Oil co. | Countyname: | Los Angeles |
| Fieldname: | Salt Lake | Areaname: | Any Area |
| Section: | 21 | Township: | 01S |
| Range: | 14W | Basemeridi: | SB |
| Elevation: | Not Reported | Locationde: | Not Reported |
| Gissourcec: | hud | Comments: | Not Reported |
| Leasename: | Not Reported | Wellnumber: | 9 |
| Epawell: | N | Hydraulica: | N |
| Confidenti: | N | Spuddate: | Not Reported |
| Welldeptha: | 0 | Redrillfoo: | 0 |
| Abandonedd: | Not Reported | Completion: | Not Reported |
| Directiona: | Unknown | Gissymbol: | POG |
| Site id: | CAOG11000210647 | | |

---

**AO200**
**East**
**1/2 - 1 Mile**

**OIL_GAS** **CAOG11000210691**

| | | | |
|---|---|---|---|
| Districtnu: | 1 | Apinumber: | 03715111 |
| Blmwell: | N | Redrillcan: | Not Reported |
| Dryhole: | N | Wellstatus: | P |
| Operatorna: | Rancho La Brea Oil co. | Countyname: | Los Angeles |
| Fieldname: | Salt Lake | Areaname: | Any Area |
| Section: | 16 | Township: | 01S |
| Range: | 14W | Basemeridi: | SB |
| Elevation: | Not Reported | Locationde: | Not Reported |
| Gissourcec: | hud | Comments: | Not Reported |
| Leasename: | Not Reported | Wellnumber: | 53 |
| Epawell: | N | Hydraulica: | N |
| Confidenti: | N | Spuddate: | Not Reported |
| Welldeptha: | 0 | Redrillfoo: | 0 |
| Abandonedd: | Not Reported | Completion: | Not Reported |
| Directiona: | Unknown | Gissymbol: | POG |
| Site id: | CAOG11000210691 | | |

Map ID
Direction
Distance

Database EDR ID Number

**AV201**
**SSE**
**1/2 - 1 Mile**

**OIL_GAS** **CAOG11000210760**

| | | | |
|---|---|---|---|
| Districtnu: | 1 | Apinumber: | 03715189 |
| Blmwell: | N | Redrillcan: | Not Reported |
| Dryhole: | N | Wellstatus: | P |
| Operatorna: | Chevron U.S.A. Inc. | Countyname: | Los Angeles |
| Fieldname: | Salt Lake | Areaname: | Any Area |
| Section: | 21 | Township: | 01S |
| Range: | 14W | Basemeridi: | SB |
| Elevation: | Not Reported | Locationde: | Not Reported |
| Gissourcec: | hud | Comments: | Not Reported |
| Leasename: | Salt Lake | Wellnumber: | 14 |
| Epawell: | N | Hydraulica: | N |
| Confidenti: | N | Spuddate: | Not Reported |
| Welldeptha: | 0 | Redrillfoo: | 0 |
| Abandonedd: | Not Reported | Completion: | Not Reported |
| Directiona: | Unknown | Gissymbol: | POG |
| Site id: | CAOG11000210760 | | |

---

**AW202**
**ESE**
**1/2 - 1 Mile**

**OIL_GAS** **CAOG11000210558**

| | | | |
|---|---|---|---|
| Districtnu: | 1 | Apinumber: | 03714942 |
| Blmwell: | N | Redrillcan: | Not Reported |
| Dryhole: | N | Wellstatus: | P |
| Operatorna: | Southern California Edison Co. | Countyname: | Los Angeles |
| Fieldname: | Salt Lake | Areaname: | Any Area |
| Section: | 21 | Township: | 01S |
| Range: | 14W | Basemeridi: | SB |
| Elevation: | Not Reported | Locationde: | Not Reported |
| Gissourcec: | hud | Comments: | Not Reported |
| Leasename: | Clark | Wellnumber: | 111 |
| Epawell: | N | Hydraulica: | N |
| Confidenti: | N | Spuddate: | Not Reported |
| Welldeptha: | 0 | Redrillfoo: | 0 |
| Abandonedd: | Not Reported | Completion: | Not Reported |
| Directiona: | Unknown | Gissymbol: | POG |
| Site id: | CAOG11000210558 | | |

---

**AU203**
**East**
**1/2 - 1 Mile**

**OIL_GAS** **CAOG11000210644**

| | | | |
|---|---|---|---|
| Districtnu: | 1 | Apinumber: | 03715064 |
| Blmwell: | N | Redrillcan: | Not Reported |
| Dryhole: | N | Wellstatus: | P |
| Operatorna: | Rancho La Brea Oil co. | Countyname: | Los Angeles |
| Fieldname: | Salt Lake | Areaname: | Any Area |
| Section: | 21 | Township: | 01S |
| Range: | 14W | Basemeridi: | SB |
| Elevation: | Not Reported | Locationde: | Not Reported |
| Gissourcec: | hud | Comments: | Not Reported |
| Leasename: | Not Reported | Wellnumber: | 6 |

| | | | |
|---|---|---|---|
| Epawell: | N | Hydraulica: | N |
| Confidenti: | N | Spuddate: | Not Reported |
| Welldeptha: | 0 | Redrillfoo: | 0 |
| Abandonedd: | Not Reported | Completion: | Not Reported |
| Directiona: | Unknown | Gissymbol: | POG |
| Site id: | CAOG11000210644 | | |

---

**AN204**
**SE**
**1/2 - 1 Mile**

**OIL_GAS** **CAOG11000210764**

| | | | |
|---|---|---|---|
| Districtnu: | 1 | Apinumber: | 03715193 |
| Blmwell: | N | Redrillcan: | Not Reported |
| Dryhole: | N | Wellstatus: | P |
| Operatorna: | Chevron U.S.A. Inc. | Countyname: | Los Angeles |
| Fieldname: | Salt Lake | Areaname: | Any Area |
| Section: | 21 | Township: | 01S |
| Range: | 14W | Basemeridi: | SB |
| Elevation: | Not Reported | Locationde: | Not Reported |
| Gissourcec: | hud | Comments: | Not Reported |
| Leasename: | Salt Lake | Wellnumber: | 18 |
| Epawell: | N | Hydraulica: | N |
| Confidenti: | N | Spuddate: | Not Reported |
| Welldeptha: | 0 | Redrillfoo: | 0 |
| Abandonedd: | Not Reported | Completion: | Not Reported |
| Directiona: | Unknown | Gissymbol: | POG |
| Site id: | CAOG11000210764 | | |

---

**AS205**
**WSW**
**1/2 - 1 Mile**

**OIL_GAS** **CAOG11000210727**

| | | | |
|---|---|---|---|
| Districtnu: | 1 | Apinumber: | 03715156 |
| Blmwell: | N | Redrillcan: | Not Reported |
| Dryhole: | N | Wellstatus: | P |
| Operatorna: | Chevron U.S.A. Inc. | Countyname: | Los Angeles |
| Fieldname: | Salt Lake | Areaname: | Any Area |
| Section: | 20 | Township: | 01S |
| Range: | 14W | Basemeridi: | SB |
| Elevation: | Not Reported | Locationde: | Not Reported |
| Gissourcec: | hud | Comments: | Not Reported |
| Leasename: | Not Reported | Wellnumber: | 102 |
| Epawell: | N | Hydraulica: | N |
| Confidenti: | N | Spuddate: | Not Reported |
| Welldeptha: | 0 | Redrillfoo: | 0 |
| Abandonedd: | Not Reported | Completion: | Not Reported |
| Directiona: | Unknown | Gissymbol: | POG |
| Site id: | CAOG11000210727 | | |

---

**AP206**
**ESE**
**1/2 - 1 Mile**

**OIL_GAS** **CAOG11000210549**

| | | | |
|---|---|---|---|
| Districtnu: | 1 | Apinumber: | 03714933 |
| Blmwell: | N | Redrillcan: | Not Reported |
| Dryhole: | N | Wellstatus: | P |

| | | | |
|---|---|---|---|
| Operatorna: | Southern California Edison Co. | Countyname: | Los Angeles |
| Fieldname: | Salt Lake | Areaname: | Any Area |
| Section: | 21 | Township: | 01S |
| Range: | 14W | Basemeridi: | SB |
| Elevation: | Not Reported | Locationde: | Not Reported |
| Gissourcec: | hud | Comments: | Not Reported |
| Leasename: | Clark | Wellnumber: | 102 |
| Epawell: | N | Hydraulica: | N |
| Confidenti: | N | Spuddate: | Not Reported |
| Welldeptha: | 0 | Redrillfoo: | 0 |
| Abandonedd: | Not Reported | Completion: | Not Reported |
| Directiona: | Unknown | Gissymbol: | POG |
| Site id: | CAOG11000210549 | | |

---

**AN207**
**SE**
**1/2 - 1 Mile**

**OIL_GAS** **CAOG11000210748**

| | | | |
|---|---|---|---|
| Districtnu: | 1 | Apinumber: | 03715177 |
| Blmwell: | N | Redrillcan: | Not Reported |
| Dryhole: | N | Wellstatus: | P |
| Operatorna: | Chevron U.S.A. Inc. | Countyname: | Los Angeles |
| Fieldname: | Salt Lake | Areaname: | Any Area |
| Section: | 21 | Township: | 01S |
| Range: | 14W | Basemeridi: | SB |
| Elevation: | Not Reported | Locationde: | Not Reported |
| Gissourcec: | hud | Comments: | Not Reported |
| Leasename: | Salt Lake | Wellnumber: | 2 |
| Epawell: | N | Hydraulica: | N |
| Confidenti: | N | Spuddate: | Not Reported |
| Welldeptha: | 0 | Redrillfoo: | 0 |
| Abandonedd: | Not Reported | Completion: | Not Reported |
| Directiona: | Unknown | Gissymbol: | POG |
| Site id: | CAOG11000210748 | | |

---

**AW208**
**ESE**
**1/2 - 1 Mile**

**OIL_GAS** **CAOG11000210643**

| | | | |
|---|---|---|---|
| Districtnu: | 1 | Apinumber: | 03715063 |
| Blmwell: | N | Redrillcan: | Not Reported |
| Dryhole: | N | Wellstatus: | P |
| Operatorna: | Rancho La Brea Oil co. | Countyname: | Los Angeles |
| Fieldname: | Salt Lake | Areaname: | Any Area |
| Section: | 21 | Township: | 01S |
| Range: | 14W | Basemeridi: | SB |
| Elevation: | Not Reported | Locationde: | Not Reported |
| Gissourcec: | hud | Comments: | Not Reported |
| Leasename: | Not Reported | Wellnumber: | 5 |
| Epawell: | N | Hydraulica: | N |
| Confidenti: | N | Spuddate: | Not Reported |
| Welldeptha: | 0 | Redrillfoo: | 0 |
| Abandonedd: | Not Reported | Completion: | Not Reported |
| Directiona: | Unknown | Gissymbol: | POG |
| Site id: | CAOG11000210643 | | |

Map ID
Direction
Distance

Database EDR ID Number

**AV209**
**SE**
**1/2 - 1 Mile**

**OIL_GAS** **CAOG11000210516**

| | | | |
|---|---|---|---|
| Districtnu: | 1 | Apinumber: | 03714899 |
| Blmwell: | N | Redrillcan: | Not Reported |
| Dryhole: | N | Wellstatus: | P |
| Operatorna: | Chevron U.S.A. Inc. | Countyname: | Los Angeles |
| Fieldname: | Salt Lake | Areaname: | Any Area |
| Section: | 21 | Township: | 01S |
| Range: | 14W | Basemeridi: | SB |
| Elevation: | Not Reported | Locationde: | Not Reported |
| Gissourcec: | hud | Comments: | Not Reported |
| Leasename: | Salt Lake | Wellnumber: | 405 |
| Epawell: | N | Hydraulica: | N |
| Confidenti: | N | Spuddate: | Not Reported |
| Welldeptha: | 0 | Redrillfoo: | 0 |
| Abandonedd: | Not Reported | Completion: | Not Reported |
| Directiona: | Unknown | Gissymbol: | POG |
| Site id: | CAOG11000210516 | | |

---

**AP210**
**ESE**
**1/2 - 1 Mile**

**OIL_GAS** **CAOG11000210774**

| | | | |
|---|---|---|---|
| Districtnu: | 1 | Apinumber: | 03715203 |
| Blmwell: | N | Redrillcan: | Not Reported |
| Dryhole: | N | Wellstatus: | P |
| Operatorna: | Chevron U.S.A. Inc. | Countyname: | Los Angeles |
| Fieldname: | Salt Lake | Areaname: | Any Area |
| Section: | 21 | Township: | 01S |
| Range: | 14W | Basemeridi: | SB |
| Elevation: | Not Reported | Locationde: | Not Reported |
| Gissourcec: | hud | Comments: | Not Reported |
| Leasename: | Salt Lake | Wellnumber: | 28 |
| Epawell: | N | Hydraulica: | N |
| Confidenti: | N | Spuddate: | Not Reported |
| Welldeptha: | 0 | Redrillfoo: | 0 |
| Abandonedd: | Not Reported | Completion: | Not Reported |
| Directiona: | Unknown | Gissymbol: | POG |
| Site id: | CAOG11000210774 | | |

---

**AX211**
**SE**
**1/2 - 1 Mile**

**OIL_GAS** **CAOG11000210792**

| | | | |
|---|---|---|---|
| Districtnu: | 1 | Apinumber: | 03715221 |
| Blmwell: | N | Redrillcan: | Not Reported |
| Dryhole: | N | Wellstatus: | P |
| Operatorna: | Chevron U.S.A. Inc. | Countyname: | Los Angeles |
| Fieldname: | Salt Lake | Areaname: | Any Area |
| Section: | 21 | Township: | 01S |
| Range: | 14W | Basemeridi: | SB |
| Elevation: | Not Reported | Locationde: | Not Reported |
| Gissourcec: | hud | Comments: | Not Reported |
| Leasename: | Salt Lake | Wellnumber: | 54 |

| | | | |
|---|---|---|---|
| Epawell: | N | Hydraulica: | N |
| Confidenti: | N | Spuddate: | Not Reported |
| Welldeptha: | 0 | Redrillfoo: | 0 |
| Abandonedd: | Not Reported | Completion: | Not Reported |
| Directiona: | Unknown | Gissymbol: | POG |
| Site id: | CAOG11000210792 | | |

---

**AR212**
**ENE**
**1/2 - 1 Mile**

**OIL_GAS** **CAOG11000210708**

| | | | |
|---|---|---|---|
| Districtnu: | 1 | Apinumber: | 03715128 |
| Blmwell: | N | Redrillcan: | Not Reported |
| Dryhole: | N | Wellstatus: | P |
| Operatorna: | Rancho La Brea Oil co. | Countyname: | Los Angeles |
| Fieldname: | Salt Lake | Areaname: | Any Area |
| Section: | 15 | Township: | 01S |
| Range: | 14W | Basemeridi: | SB |
| Elevation: | Not Reported | Locationde: | Not Reported |
| Gissourcec: | hud | Comments: | Not Reported |
| Leasename: | Not Reported | Wellnumber: | 70 |
| Epawell: | N | Hydraulica: | N |
| Confidenti: | N | Spuddate: | Not Reported |
| Welldeptha: | 0 | Redrillfoo: | 0 |
| Abandonedd: | Not Reported | Completion: | Not Reported |
| Directiona: | Unknown | Gissymbol: | POG |
| Site id: | CAOG11000210708 | | |

---

**AW213**
**ESE**
**1/2 - 1 Mile**

**OIL_GAS** **CAOG11000210556**

| | | | |
|---|---|---|---|
| Districtnu: | 1 | Apinumber: | 03714940 |
| Blmwell: | N | Redrillcan: | Not Reported |
| Dryhole: | N | Wellstatus: | P |
| Operatorna: | Southern California Edison Co. | Countyname: | Los Angeles |
| Fieldname: | Salt Lake | Areaname: | Any Area |
| Section: | 21 | Township: | 01S |
| Range: | 14W | Basemeridi: | SB |
| Elevation: | Not Reported | Locationde: | Not Reported |
| Gissourcec: | hud | Comments: | Not Reported |
| Leasename: | Clark | Wellnumber: | 109 |
| Epawell: | N | Hydraulica: | N |
| Confidenti: | N | Spuddate: | Not Reported |
| Welldeptha: | 0 | Redrillfoo: | 0 |
| Abandonedd: | Not Reported | Completion: | Not Reported |
| Directiona: | Unknown | Gissymbol: | POG |
| Site id: | CAOG11000210556 | | |

---

**AW214**
**ESE**
**1/2 - 1 Mile**

**OIL_GAS** **CAOG11000210642**

| | | | |
|---|---|---|---|
| Districtnu: | 1 | Apinumber: | 03715062 |
| Blmwell: | N | Redrillcan: | Not Reported |
| Dryhole: | N | Wellstatus: | P |

| | | | |
|---|---|---|---|
| Operatorna: | Rancho La Brea Oil co. | Countyname: | Los Angeles |
| Fieldname: | Salt Lake | Areaname: | Any Area |
| Section: | 21 | Township: | 01S |
| Range: | 14W | Basemeridi: | SB |
| Elevation: | Not Reported | Locationde: | Not Reported |
| Gissourcec: | hud | Comments: | Not Reported |
| Leasename: | Not Reported | Wellnumber: | 4 |
| Epawell: | N | Hydraulica: | N |
| Confidenti: | N | Spuddate: | Not Reported |
| Welldeptha: | 0 | Redrillfoo: | 0 |
| Abandonedd: | Not Reported | Completion: | Not Reported |
| Directiona: | Unknown | Gissymbol: | POG |
| Site id: | CAOG11000210642 | | |

---

**AS215**
**WSW** **OIL_GAS** **CAOG11000210733**
**1/2 - 1 Mile**

| | | | |
|---|---|---|---|
| Districtnu: | 1 | Apinumber: | 03715162 |
| Blmwell: | N | Redrillcan: | Not Reported |
| Dryhole: | N | Wellstatus: | P |
| Operatorna: | Chevron U.S.A. Inc. | Countyname: | Los Angeles |
| Fieldname: | Salt Lake | Areaname: | Any Area |
| Section: | 20 | Township: | 01S |
| Range: | 14W | Basemeridi: | SB |
| Elevation: | Not Reported | Locationde: | Not Reported |
| Gissourcec: | hud | Comments: | Not Reported |
| Leasename: | Not Reported | Wellnumber: | 116 |
| Epawell: | N | Hydraulica: | N |
| Confidenti: | N | Spuddate: | Not Reported |
| Welldeptha: | 0 | Redrillfoo: | 0 |
| Abandonedd: | Not Reported | Completion: | Not Reported |
| Directiona: | Unknown | Gissymbol: | POG |
| Site id: | CAOG11000210733 | | |

---

**AX216**
**SE** **OIL_GAS** **CAOG11000210749**
**1/2 - 1 Mile**

| | | | |
|---|---|---|---|
| Districtnu: | 1 | Apinumber: | 03715178 |
| Blmwell: | N | Redrillcan: | Not Reported |
| Dryhole: | N | Wellstatus: | P |
| Operatorna: | Chevron U.S.A. Inc. | Countyname: | Los Angeles |
| Fieldname: | Salt Lake | Areaname: | Any Area |
| Section: | 21 | Township: | 01S |
| Range: | 14W | Basemeridi: | SB |
| Elevation: | Not Reported | Locationde: | Not Reported |
| Gissourcec: | hud | Comments: | Not Reported |
| Leasename: | Salt Lake | Wellnumber: | 3 |
| Epawell: | N | Hydraulica: | N |
| Confidenti: | N | Spuddate: | Not Reported |
| Welldeptha: | 0 | Redrillfoo: | 0 |
| Abandonedd: | Not Reported | Completion: | Not Reported |
| Directiona: | Unknown | Gissymbol: | POG |
| Site id: | CAOG11000210749 | | |

Map ID
Direction
Distance

Database EDR ID Number

**AY217**
**WSW**
**1/2 - 1 Mile**

**OIL_GAS** **CAOG11000216606**

| | | | |
|---|---|---|---|
| Districtnu: | 1 | Apinumber: | 03726469 |
| Blmwell: | N | Redrillcan: | Not Reported |
| Dryhole: | N | Wellstatus: | B |
| Operatorna: | Chevron U.S.A. Inc. | Countyname: | Los Angeles |
| Fieldname: | Salt Lake | Areaname: | Any Area |
| Section: | 20 | Township: | 01S |
| Range: | 14W | Basemeridi: | SB |
| Elevation: | Not Reported | Locationde: | Not Reported |
| Gissourcec: | unk | Comments: | Not Reported |
| Leasename: | New | Wellnumber: | 103 |
| Epawell: | N | Hydraulica: | N |
| Confidenti: | N | Spuddate: | Not Reported |
| Welldeptha: | 0 | Redrillfoo: | 0 |
| Abandonedd: | Not Reported | Completion: | Not Reported |
| Directiona: | Unknown | Gissymbol: | AOG |
| Site id: | CAOG11000216606 | | |

---

**AY218**
**WSW**
**1/2 - 1 Mile**

**OIL_GAS** **CAOG11000210728**

| | | | |
|---|---|---|---|
| Districtnu: | 1 | Apinumber: | 03715157 |
| Blmwell: | N | Redrillcan: | Not Reported |
| Dryhole: | N | Wellstatus: | B |
| Operatorna: | Chevron U.S.A. Inc. | Countyname: | Los Angeles |
| Fieldname: | Salt Lake | Areaname: | Any Area |
| Section: | 20 | Township: | 01S |
| Range: | 14W | Basemeridi: | SB |
| Elevation: | Not Reported | Locationde: | Not Reported |
| Gissourcec: | hud | Comments: | Not Reported |
| Leasename: | Not Reported | Wellnumber: | 103 |
| Epawell: | N | Hydraulica: | N |
| Confidenti: | N | Spuddate: | Not Reported |
| Welldeptha: | 0 | Redrillfoo: | 0 |
| Abandonedd: | Not Reported | Completion: | Not Reported |
| Directiona: | Unknown | Gissymbol: | AOG |
| Site id: | CAOG11000210728 | | |

---

**AZ219**
**East**
**1/2 - 1 Mile**

**OIL_GAS** **CAOG11000210693**

| | | | |
|---|---|---|---|
| Districtnu: | 1 | Apinumber: | 03715113 |
| Blmwell: | N | Redrillcan: | Not Reported |
| Dryhole: | N | Wellstatus: | P |
| Operatorna: | Rancho La Brea Oil co. | Countyname: | Los Angeles |
| Fieldname: | Salt Lake | Areaname: | Any Area |
| Section: | 16 | Township: | 01S |
| Range: | 14W | Basemeridi: | SB |
| Elevation: | Not Reported | Locationde: | Not Reported |
| Gissourcec: | hud | Comments: | Not Reported |
| Leasename: | Not Reported | Wellnumber: | 55 |

| | | | |
|---|---|---|---|
| Epawell: | N | Hydraulica: | N |
| Confidenti: | N | Spuddate: | Not Reported |
| Welldeptha: | 0 | Redrillfoo: | 0 |
| Abandonedd: | Not Reported | Completion: | Not Reported |
| Directiona: | Unknown | Gissymbol: | POG |
| Site id: | CAOG11000210693 | | |

---

**BA220**
**SE**
**1/2 - 1 Mile**

**OIL_GAS** **CAOG11000210352**

| | | | |
|---|---|---|---|
| Districtnu: | 1 | Apinumber: | 03714677 |
| Blmwell: | N | Redrillcan: | Not Reported |
| Dryhole: | N | Wellstatus: | P |
| Operatorna: | Chevron U.S.A. Inc. | Countyname: | Los Angeles |
| Fieldname: | Salt Lake | Areaname: | Any Area |
| Section: | 21 | Township: | 01S |
| Range: | 14W | Basemeridi: | SB |
| Elevation: | Not Reported | Locationde: | Not Reported |
| Gissourcec: | hud | Comments: | Not Reported |
| Leasename: | Salt Lake | Wellnumber: | 407 |
| Epawell: | N | Hydraulica: | N |
| Confidenti: | N | Spuddate: | Not Reported |
| Welldeptha: | 0 | Redrillfoo: | 0 |
| Abandonedd: | Not Reported | Completion: | Not Reported |
| Directiona: | Unknown | Gissymbol: | POG |
| Site id: | CAOG11000210352 | | |

---

**AV221**
**SSE**
**1/2 - 1 Mile**

**OIL_GAS** **CAOG11000210353**

| | | | |
|---|---|---|---|
| Districtnu: | 1 | Apinumber: | 03714678 |
| Blmwell: | N | Redrillcan: | Not Reported |
| Dryhole: | N | Wellstatus: | P |
| Operatorna: | Chevron U.S.A. Inc. | Countyname: | Los Angeles |
| Fieldname: | Salt Lake | Areaname: | Any Area |
| Section: | 21 | Township: | 01S |
| Range: | 14W | Basemeridi: | SB |
| Elevation: | Not Reported | Locationde: | Not Reported |
| Gissourcec: | hud | Comments: | Not Reported |
| Leasename: | Salt Lake | Wellnumber: | 408 |
| Epawell: | N | Hydraulica: | N |
| Confidenti: | N | Spuddate: | Not Reported |
| Welldeptha: | 0 | Redrillfoo: | 0 |
| Abandonedd: | Not Reported | Completion: | Not Reported |
| Directiona: | Unknown | Gissymbol: | POG |
| Site id: | CAOG11000210353 | | |

---

**AZ222**
**East**
**1/2 - 1 Mile**

**OIL_GAS** **CAOG11000210692**

| | | | |
|---|---|---|---|
| Districtnu: | 1 | Apinumber: | 03715112 |
| Blmwell: | N | Redrillcan: | Not Reported |
| Dryhole: | N | Wellstatus: | P |

| | | | |
|---|---|---|---|
| Operatorna: | Rancho La Brea Oil co. | Countyname: | Los Angeles |
| Fieldname: | Salt Lake | Areaname: | Any Area |
| Section: | 21 | Township: | 01S |
| Range: | 14W | Basemeridi: | SB |
| Elevation: | Not Reported | Locationde: | Not Reported |
| Gissourcec: | hud | Comments: | Not Reported |
| Leasename: | Not Reported | Wellnumber: | 54 |
| Epawell: | N | Hydraulica: | N |
| Confidenti: | N | Spuddate: | Not Reported |
| Welldeptha: | 0 | Redrillfoo: | 0 |
| Abandonedd: | Not Reported | Completion: | Not Reported |
| Directiona: | Unknown | Gissymbol: | POG |
| Site id: | CAOG11000210692 | | |

---

**BB223**
**East**
**1/2 - 1 Mile**

**OIL_GAS** **CAOG11000210677**

| | | | |
|---|---|---|---|
| Districtnu: | 1 | Apinumber: | 03715097 |
| Blmwell: | N | Redrillcan: | Not Reported |
| Dryhole: | N | Wellstatus: | P |
| Operatorna: | Rancho La Brea Oil co. | Countyname: | Los Angeles |
| Fieldname: | Salt Lake | Areaname: | Any Area |
| Section: | 21 | Township: | 01S |
| Range: | 14W | Basemeridi: | SB |
| Elevation: | Not Reported | Locationde: | Not Reported |
| Gissourcec: | hud | Comments: | Not Reported |
| Leasename: | Not Reported | Wellnumber: | 39 |
| Epawell: | N | Hydraulica: | N |
| Confidenti: | N | Spuddate: | Not Reported |
| Welldeptha: | 0 | Redrillfoo: | 0 |
| Abandonedd: | Not Reported | Completion: | Not Reported |
| Directiona: | Unknown | Gissymbol: | POG |
| Site id: | CAOG11000210677 | | |

---

**AS224**
**WSW**
**1/2 - 1 Mile**

**OIL_GAS** **CAOG11000210732**

| | | | |
|---|---|---|---|
| Districtnu: | 1 | Apinumber: | 03715161 |
| Blmwell: | N | Redrillcan: | Not Reported |
| Dryhole: | N | Wellstatus: | P |
| Operatorna: | Chevron U.S.A. Inc. | Countyname: | Los Angeles |
| Fieldname: | Salt Lake | Areaname: | Any Area |
| Section: | 20 | Township: | 01S |
| Range: | 14W | Basemeridi: | SB |
| Elevation: | Not Reported | Locationde: | Not Reported |
| Gissourcec: | hud | Comments: | Not Reported |
| Leasename: | Not Reported | Wellnumber: | 115 |
| Epawell: | N | Hydraulica: | N |
| Confidenti: | N | Spuddate: | Not Reported |
| Welldeptha: | 0 | Redrillfoo: | 0 |
| Abandonedd: | Not Reported | Completion: | Not Reported |
| Directiona: | Unknown | Gissymbol: | POG |
| Site id: | CAOG11000210732 | | |

Map ID
Direction
Distance

Database EDR ID Number

**AW225**
**ESE**
**1/2 - 1 Mile**

**OIL_GAS** **CAOG11000210640**

| | | | |
|---|---|---|---|
| Districtnu: | 1 | Apinumber: | 03715060 |
| Blmwell: | N | Redrillcan: | Not Reported |
| Dryhole: | N | Wellstatus: | P |
| Operatorna: | Rancho La Brea Oil co. | Countyname: | Los Angeles |
| Fieldname: | Salt Lake | Areaname: | Any Area |
| Section: | 21 | Township: | 01S |
| Range: | 14W | Basemeridi: | SB |
| Elevation: | Not Reported | Locationde: | Not Reported |
| Gissourcec: | hud | Comments: | Not Reported |
| Leasename: | Not Reported | Wellnumber: | 2 |
| Epawell: | N | Hydraulica: | N |
| Confidenti: | N | Spuddate: | Not Reported |
| Welldeptha: | 0 | Redrillfoo: | 0 |
| Abandonedd: | Not Reported | Completion: | Not Reported |
| Directiona: | Unknown | Gissymbol: | POG |
| Site id: | CAOG11000210640 | | |

---

**BC226**
**West**
**1/2 - 1 Mile**

**OIL_GAS** **CAOG11000210312**

| | | | |
|---|---|---|---|
| Districtnu: | 1 | Apinumber: | 03714626 |
| Blmwell: | N | Redrillcan: | Not Reported |
| Dryhole: | N | Wellstatus: | P |
| Operatorna: | Garbutt Oil Co. (A. M. Stephens Co.) | | |
| Countyname: | Los Angeles | Fieldname: | Salt Lake |
| Areaname: | Any Area | Section: | 20 |
| Township: | 01S | Range: | 14W |
| Basemeridi: | SB | Elevation: | Not Reported |
| Locationde: | Not Reported | Gissourcec: | hud |
| Comments: | Not Reported | Leasename: | Not Reported |
| Wellnumber: | 11 | Epawell: | N |
| Hydraulica: | N | Confidenti: | N |
| Spuddate: | Not Reported | Welldeptha: | 0 |
| Redrillfoo: | 0 | Abandonedd: | Not Reported |
| Completion: | Not Reported | Directiona: | Unknown |
| Gissymbol: | POG | Site id: | CAOG11000210312 |

---

**AT227**
**WSW**
**1/2 - 1 Mile**

**OIL_GAS** **CAOG11000210735**

| | | | |
|---|---|---|---|
| Districtnu: | 1 | Apinumber: | 03715164 |
| Blmwell: | N | Redrillcan: | Not Reported |
| Dryhole: | N | Wellstatus: | P |
| Operatorna: | Chevron U.S.A. Inc. | Countyname: | Los Angeles |
| Fieldname: | Salt Lake | Areaname: | Any Area |
| Section: | 20 | Township: | 01S |
| Range: | 14W | Basemeridi: | SB |
| Elevation: | Not Reported | Locationde: | Not Reported |
| Gissourcec: | hud | Comments: | Not Reported |
| Leasename: | Not Reported | Wellnumber: | 118 |

| | | | |
|---|---|---|---|
| Epawell: | N | Hydraulica: | N |
| Confidenti: | N | Spuddate: | Not Reported |
| Welldeptha: | 0 | Redrillfoo: | 0 |
| Abandonedd: | Not Reported | Completion: | Not Reported |
| Directiona: | Unknown | Gissymbol: | POG |
| Site id: | CAOG11000210735 | | |

---

**BD228**
**ESE** **OIL_GAS** **CAOG11000210548**
**1/2 - 1 Mile**

| | | | |
|---|---|---|---|
| Districtnu: | 1 | Apinumber: | 03714932 |
| Blmwell: | N | Redrillcan: | Not Reported |
| Dryhole: | N | Wellstatus: | I |
| Operatorna: | Southern California Edison Co. | Countyname: | Los Angeles |
| Fieldname: | Salt Lake | Areaname: | Any Area |
| Section: | 21 | Township: | 01S |
| Range: | 14W | Basemeridi: | SB |
| Elevation: | Not Reported | Locationde: | Not Reported |
| Gissourcec: | hud | Comments: | Not Reported |
| Leasename: | Clark | Wellnumber: | 101 |
| Epawell: | N | Hydraulica: | N |
| Confidenti: | N | Spuddate: | Not Reported |
| Welldeptha: | 0 | Redrillfoo: | 0 |
| Abandonedd: | Not Reported | Completion: | Not Reported |
| Directiona: | Unknown | Gissymbol: | AOG |
| Site id: | CAOG11000210548 | | |

---

**BB229**
**ESE** **OIL_GAS** **CAOG11000210639**
**1/2 - 1 Mile**

| | | | |
|---|---|---|---|
| Districtnu: | 1 | Apinumber: | 03715059 |
| Blmwell: | N | Redrillcan: | Not Reported |
| Dryhole: | N | Wellstatus: | P |
| Operatorna: | Rancho La Brea Oil co. | Countyname: | Los Angeles |
| Fieldname: | Salt Lake | Areaname: | Any Area |
| Section: | 21 | Township: | 01S |
| Range: | 14W | Basemeridi: | SB |
| Elevation: | Not Reported | Locationde: | Not Reported |
| Gissourcec: | hud | Comments: | Not Reported |
| Leasename: | Not Reported | Wellnumber: | 1 |
| Epawell: | N | Hydraulica: | N |
| Confidenti: | N | Spuddate: | Not Reported |
| Welldeptha: | 0 | Redrillfoo: | 0 |
| Abandonedd: | Not Reported | Completion: | Not Reported |
| Directiona: | Unknown | Gissymbol: | POG |
| Site id: | CAOG11000210639 | | |

---

**BA230**
**SE** **OIL_GAS** **CAOG11000210750**
**1/2 - 1 Mile**

| | | | |
|---|---|---|---|
| Districtnu: | 1 | Apinumber: | 03715179 |
| Blmwell: | N | Redrillcan: | Not Reported |
| Dryhole: | N | Wellstatus: | P |

| | | | |
|---|---|---|---|
| Operatorna: | Chevron U.S.A. Inc. | Countyname: | Los Angeles |
| Fieldname: | Salt Lake | Areaname: | Any Area |
| Section: | 21 | Township: | 01S |
| Range: | 14W | Basemeridi: | SB |
| Elevation: | Not Reported | Locationde: | Not Reported |
| Gissourcec: | hud | Comments: | Not Reported |
| Leasename: | Salt Lake | Wellnumber: | 4 |
| Epawell: | N | Hydraulica: | N |
| Confidenti: | N | Spuddate: | Not Reported |
| Welldeptha: | 0 | Redrillfoo: | 0 |
| Abandonedd: | Not Reported | Completion: | Not Reported |
| Directiona: | Unknown | Gissymbol: | POG |
| Site id: | CAOG11000210750 | | |

---

**AX231**
**SE**
**1/2 - 1 Mile**

**OIL_GAS** **CAOG11000210765**

| | | | |
|---|---|---|---|
| Districtnu: | 1 | Apinumber: | 03715194 |
| Blmwell: | N | Redrillcan: | Not Reported |
| Dryhole: | N | Wellstatus: | P |
| Operatorna: | Chevron U.S.A. Inc. | Countyname: | Los Angeles |
| Fieldname: | Salt Lake | Areaname: | Any Area |
| Section: | 21 | Township: | 01S |
| Range: | 14W | Basemeridi: | SB |
| Elevation: | Not Reported | Locationde: | Not Reported |
| Gissourcec: | hud | Comments: | Not Reported |
| Leasename: | Salt Lake | Wellnumber: | 19 |
| Epawell: | N | Hydraulica: | N |
| Confidenti: | N | Spuddate: | Not Reported |
| Welldeptha: | 0 | Redrillfoo: | 0 |
| Abandonedd: | Not Reported | Completion: | Not Reported |
| Directiona: | Unknown | Gissymbol: | POG |
| Site id: | CAOG11000210765 | | |

---

**BE232**
**East**
**1/2 - 1 Mile**

**OIL_GAS** **CAOG11000210648**

| | | | |
|---|---|---|---|
| Districtnu: | 1 | Apinumber: | 03715068 |
| Blmwell: | N | Redrillcan: | Not Reported |
| Dryhole: | N | Wellstatus: | P |
| Operatorna: | Rancho La Brea Oil co. | Countyname: | Los Angeles |
| Fieldname: | Salt Lake | Areaname: | Any Area |
| Section: | 21 | Township: | 01S |
| Range: | 14W | Basemeridi: | SB |
| Elevation: | Not Reported | Locationde: | Not Reported |
| Gissourcec: | hud | Comments: | Not Reported |
| Leasename: | Not Reported | Wellnumber: | 10 |
| Epawell: | N | Hydraulica: | N |
| Confidenti: | N | Spuddate: | Not Reported |
| Welldeptha: | 0 | Redrillfoo: | 0 |
| Abandonedd: | Not Reported | Completion: | Not Reported |
| Directiona: | Unknown | Gissymbol: | POG |
| Site id: | CAOG11000210648 | | |

Map ID
Direction
Distance

Database EDR ID Number

**AU233**
**East**
**1/2 - 1 Mile**

**OIL_GAS** **CAOG11000210645**

| | | | |
|---|---|---|---|
| Districtnu: | 1 | Apinumber: | 03715065 |
| Blmwell: | N | Redrillcan: | Not Reported |
| Dryhole: | N | Wellstatus: | P |
| Operatorna: | Rancho La Brea Oil co. | Countyname: | Los Angeles |
| Fieldname: | Salt Lake | Areaname: | Any Area |
| Section: | 21 | Township: | 01S |
| Range: | 14W | Basemeridi: | SB |
| Elevation: | Not Reported | Locationde: | Not Reported |
| Gissourcec: | hud | Comments: | Not Reported |
| Leasename: | Not Reported | Wellnumber: | 7 |
| Epawell: | N | Hydraulica: | N |
| Confidenti: | N | Spuddate: | Not Reported |
| Welldeptha: | 0 | Redrillfoo: | 0 |
| Abandonedd: | Not Reported | Completion: | Not Reported |
| Directiona: | Unknown | Gissymbol: | POG |
| Site id: | CAOG11000210645 | | |

---

**AV234**
**SE**
**1/2 - 1 Mile**

**OIL_GAS** **CAOG11000210752**

| | | | |
|---|---|---|---|
| Districtnu: | 1 | Apinumber: | 03715181 |
| Blmwell: | N | Redrillcan: | Not Reported |
| Dryhole: | N | Wellstatus: | P |
| Operatorna: | Chevron U.S.A. Inc. | Countyname: | Los Angeles |
| Fieldname: | Salt Lake | Areaname: | Any Area |
| Section: | 21 | Township: | 01S |
| Range: | 14W | Basemeridi: | SB |
| Elevation: | Not Reported | Locationde: | Not Reported |
| Gissourcec: | hud | Comments: | Not Reported |
| Leasename: | Salt Lake | Wellnumber: | 6 |
| Epawell: | N | Hydraulica: | N |
| Confidenti: | N | Spuddate: | Not Reported |
| Welldeptha: | 0 | Redrillfoo: | 0 |
| Abandonedd: | Not Reported | Completion: | Not Reported |
| Directiona: | Unknown | Gissymbol: | POG |
| Site id: | CAOG11000210752 | | |

---

**AT235**
**West**
**1/2 - 1 Mile**

**OIL_GAS** **CAOG11000210305**

| | | | |
|---|---|---|---|
| Districtnu: | 1 | Apinumber: | 03714619 |
| Blmwell: | N | Redrillcan: | Not Reported |
| Dryhole: | N | Wellstatus: | P |
| Operatorna: | Garbutt Oil Co. (A. M. Stephens Co.) | | |
| Countyname: | Los Angeles | Fieldname: | Salt Lake |
| Areaname: | Any Area | Section: | 20 |
| Township: | 01S | Range: | 14W |
| Basemeridi: | SB | Elevation: | Not Reported |
| Locationde: | Not Reported | Gissourcec: | hud |
| Comments: | Not Reported | Leasename: | Not Reported |

| | | | |
|---|---|---|---|
| Wellnumber: | 3 | Epawell: | N |
| Hydraulica: | N | Confidenti: | N |
| Spuddate: | Not Reported | Welldeptha: | 0 |
| Redrillfoo: | 0 | Abandonedd: | Not Reported |
| Completion: | Not Reported | Directiona: | Unknown |
| Gissymbol: | POG | Site id: | CAOG11000210305 |

---

**BF236**
**ENE** **OIL_GAS** **CAOG11000210698**
**1/2 - 1 Mile**

| | | | |
|---|---|---|---|
| Districtnu: | 1 | Apinumber: | 03715118 |
| Blmwell: | N | Redrillcan: | Not Reported |
| Dryhole: | N | Wellstatus: | P |
| Operatorna: | Rancho La Brea Oil co. | Countyname: | Los Angeles |
| Fieldname: | Salt Lake | Areaname: | Any Area |
| Section: | 16 | Township: | 01S |
| Range: | 14W | Basemeridi: | SB |
| Elevation: | Not Reported | Locationde: | Not Reported |
| Gissourcec: | hud | Comments: | Not Reported |
| Leasename: | Not Reported | Wellnumber: | 60 |
| Epawell: | N | Hydraulica: | N |
| Confidenti: | N | Spuddate: | Not Reported |
| Welldeptha: | 0 | Redrillfoo: | 0 |
| Abandonedd: | Not Reported | Completion: | Not Reported |
| Directiona: | Unknown | Gissymbol: | POG |
| Site id: | CAOG11000210698 | | |

---

**BB237**
**East** **OIL_GAS** **CAOG11000210646**
**1/2 - 1 Mile**

| | | | |
|---|---|---|---|
| Districtnu: | 1 | Apinumber: | 03715066 |
| Blmwell: | N | Redrillcan: | Not Reported |
| Dryhole: | N | Wellstatus: | P |
| Operatorna: | Rancho La Brea Oil co. | Countyname: | Los Angeles |
| Fieldname: | Salt Lake | Areaname: | Any Area |
| Section: | 21 | Township: | 01S |
| Range: | 14W | Basemeridi: | SB |
| Elevation: | Not Reported | Locationde: | Not Reported |
| Gissourcec: | hud | Comments: | Not Reported |
| Leasename: | Not Reported | Wellnumber: | 8 |
| Epawell: | N | Hydraulica: | N |
| Confidenti: | N | Spuddate: | Not Reported |
| Welldeptha: | 0 | Redrillfoo: | 0 |
| Abandonedd: | Not Reported | Completion: | Not Reported |
| Directiona: | Unknown | Gissymbol: | POG |
| Site id: | CAOG11000210646 | | |

---

**AY238**
**WSW** **OIL_GAS** **CAOG11000210731**
**1/2 - 1 Mile**

| | | | |
|---|---|---|---|
| Districtnu: | 1 | Apinumber: | 03715160 |
| Blmwell: | N | Redrillcan: | Not Reported |
| Dryhole: | N | Wellstatus: | P |

| | | | |
|---|---|---|---|
| Operatorna: | Chevron U.S.A. Inc. | Countyname: | Los Angeles |
| Fieldname: | Salt Lake | Areaname: | Any Area |
| Section: | 20 | Township: | 01S |
| Range: | 14W | Basemeridi: | SB |
| Elevation: | Not Reported | Locationde: | Not Reported |
| Gissourcec: | hud | Comments: | Not Reported |
| Leasename: | Not Reported | Wellnumber: | 114 |
| Epawell: | N | Hydraulica: | N |
| Confidenti: | N | Spuddate: | Not Reported |
| Welldeptha: | 0 | Redrillfoo: | 0 |
| Abandonedd: | Not Reported | Completion: | Not Reported |
| Directiona: | Unknown | Gissymbol: | POG |
| Site id: | CAOG11000210731 | | |

---

**BD239**
**ESE** **OIL_GAS** **CAOG11000210641**
**1/2 - 1 Mile**

| | | | |
|---|---|---|---|
| Districtnu: | 1 | Apinumber: | 03715061 |
| Blmwell: | N | Redrillcan: | Not Reported |
| Dryhole: | N | Wellstatus: | P |
| Operatorna: | Rancho La Brea Oil co. | Countyname: | Los Angeles |
| Fieldname: | Salt Lake | Areaname: | Any Area |
| Section: | 21 | Township: | 01S |
| Range: | 14W | Basemeridi: | SB |
| Elevation: | Not Reported | Locationde: | Not Reported |
| Gissourcec: | hud | Comments: | Not Reported |
| Leasename: | Not Reported | Wellnumber: | 3 |
| Epawell: | N | Hydraulica: | N |
| Confidenti: | N | Spuddate: | Not Reported |
| Welldeptha: | 0 | Redrillfoo: | 0 |
| Abandonedd: | Not Reported | Completion: | Not Reported |
| Directiona: | Unknown | Gissymbol: | POG |
| Site id: | CAOG11000210641 | | |

---

**AV240**
**SE** **OIL_GAS** **CAOG11000210517**
**1/2 - 1 Mile**

| | | | |
|---|---|---|---|
| Districtnu: | 1 | Apinumber: | 03714900 |
| Blmwell: | N | Redrillcan: | Not Reported |
| Dryhole: | N | Wellstatus: | P |
| Operatorna: | Chevron U.S.A. Inc. | Countyname: | Los Angeles |
| Fieldname: | Salt Lake | Areaname: | Any Area |
| Section: | 21 | Township: | 01S |
| Range: | 14W | Basemeridi: | SB |
| Elevation: | Not Reported | Locationde: | Not Reported |
| Gissourcec: | hud | Comments: | Not Reported |
| Leasename: | Salt Lake | Wellnumber: | 401 |
| Epawell: | N | Hydraulica: | N |
| Confidenti: | N | Spuddate: | Not Reported |
| Welldeptha: | 0 | Redrillfoo: | 0 |
| Abandonedd: | Not Reported | Completion: | Not Reported |
| Directiona: | Unknown | Gissymbol: | POG |
| Site id: | CAOG11000210517 | | |

Map ID
Direction
Distance

Database EDR ID Number

**241**
**SW**
**1/2 - 1 Mile**

**OIL_GAS** **CAOG11000210724**

| | | | |
|---|---|---|---|
| Districtnu: | 1 | Apinumber: | 03715153 |
| Blmwell: | N | Redrillcan: | Not Reported |
| Dryhole: | N | Wellstatus: | P |
| Operatorna: | Chevron U.S.A. Inc. | Countyname: | Los Angeles |
| Fieldname: | Salt Lake | Areaname: | Any Area |
| Section: | 20 | Township: | 01S |
| Range: | 14W | Basemeridi: | SB |
| Elevation: | Not Reported | Locationde: | Not Reported |
| Gissourcec: | hud | Comments: | Not Reported |
| Leasename: | Not Reported | Wellnumber: | 86 |
| Epawell: | N | Hydraulica: | N |
| Confidenti: | N | Spuddate: | Not Reported |
| Welldeptha: | 0 | Redrillfoo: | 0 |
| Abandonedd: | Not Reported | Completion: | Not Reported |
| Directiona: | Unknown | Gissymbol: | POG |
| Site id: | CAOG11000210724 | | |

---

**BG242**
**SSE**
**1/2 - 1 Mile**

**OIL_GAS** **CAOG11000210754**

| | | | |
|---|---|---|---|
| Districtnu: | 1 | Apinumber: | 03715183 |
| Blmwell: | N | Redrillcan: | Not Reported |
| Dryhole: | N | Wellstatus: | P |
| Operatorna: | Chevron U.S.A. Inc. | Countyname: | Los Angeles |
| Fieldname: | Salt Lake | Areaname: | Any Area |
| Section: | 21 | Township: | 01S |
| Range: | 14W | Basemeridi: | SB |
| Elevation: | Not Reported | Locationde: | Not Reported |
| Gissourcec: | hud | Comments: | Not Reported |
| Leasename: | Salt Lake | Wellnumber: | 8 |
| Epawell: | N | Hydraulica: | N |
| Confidenti: | N | Spuddate: | Not Reported |
| Welldeptha: | 0 | Redrillfoo: | 0 |
| Abandonedd: | Not Reported | Completion: | Not Reported |
| Directiona: | Unknown | Gissymbol: | POG |
| Site id: | CAOG11000210754 | | |

---

**BC243**
**West**
**1/2 - 1 Mile**

**OIL_GAS** **CAOG11000210303**

| | | | |
|---|---|---|---|
| Districtnu: | 1 | Apinumber: | 03714617 |
| Blmwell: | N | Redrillcan: | Not Reported |
| Dryhole: | N | Wellstatus: | I |
| Operatorna: | Garbutt Oil Co. (A. M. Stephens Co.) | | |
| Countyname: | Los Angeles | Fieldname: | Salt Lake |
| Areaname: | Any Area | Section: | 20 |
| Township: | 01S | Range: | 14W |
| Basemeridi: | SB | Elevation: | Not Reported |
| Locationde: | Not Reported | Gissourcec: | hud |
| Comments: | Not Reported | Leasename: | Not Reported |

| | | | |
|---|---|---|---|
| Wellnumber: | 1 | Epawell: | N |
| Hydraulica: | N | Confidenti: | N |
| Spuddate: | Not Reported | Welldeptha: | 0 |
| Redrillfoo: | 0 | Abandonedd: | Not Reported |
| Completion: | Not Reported | Directiona: | Unknown |
| Gissymbol: | APM | Site id: | CAOG11000210303 |

---

**BB244**
**ESE** **OIL_GAS** **CAOG11000210649**
**1/2 - 1 Mile**

| | | | |
|---|---|---|---|
| Districtnu: | 1 | Apinumber: | 03715069 |
| Blmwell: | N | Redrillcan: | Not Reported |
| Dryhole: | N | Wellstatus: | P |
| Operatorna: | Rancho La Brea Oil co. | Countyname: | Los Angeles |
| Fieldname: | Salt Lake | Areaname: | Any Area |
| Section: | 21 | Township: | 01S |
| Range: | 14W | Basemeridi: | SB |
| Elevation: | Not Reported | Locationde: | Not Reported |
| Gissourcec: | hud | Comments: | Not Reported |
| Leasename: | Not Reported | Wellnumber: | 11 |
| Epawell: | N | Hydraulica: | N |
| Confidenti: | N | Spuddate: | Not Reported |
| Welldeptha: | 0 | Redrillfoo: | 0 |
| Abandonedd: | Not Reported | Completion: | Not Reported |
| Directiona: | Unknown | Gissymbol: | POG |
| Site id: | CAOG11000210649 | | |

---

**AX245**
**SE** **OIL_GAS** **CAOG11000210757**
**1/2 - 1 Mile**

| | | | |
|---|---|---|---|
| Districtnu: | 1 | Apinumber: | 03715186 |
| Blmwell: | N | Redrillcan: | Not Reported |
| Dryhole: | N | Wellstatus: | P |
| Operatorna: | Chevron U.S.A. Inc. | Countyname: | Los Angeles |
| Fieldname: | Salt Lake | Areaname: | Any Area |
| Section: | 21 | Township: | 01S |
| Range: | 14W | Basemeridi: | SB |
| Elevation: | Not Reported | Locationde: | Not Reported |
| Gissourcec: | hud | Comments: | Not Reported |
| Leasename: | Salt Lake | Wellnumber: | 11 |
| Epawell: | N | Hydraulica: | N |
| Confidenti: | N | Spuddate: | Not Reported |
| Welldeptha: | 0 | Redrillfoo: | 0 |
| Abandonedd: | Not Reported | Completion: | Not Reported |
| Directiona: | Unknown | Gissymbol: | POG |
| Site id: | CAOG11000210757 | | |

---

**BF246**
**ENE** **OIL_GAS** **CAOG11000210703**
**1/2 - 1 Mile**

| | | | |
|---|---|---|---|
| Districtnu: | 1 | Apinumber: | 03715123 |
| Blmwell: | N | Redrillcan: | Not Reported |
| Dryhole: | N | Wellstatus: | P |

| | | | |
|---|---|---|---|
| Operatorna: | Rancho La Brea Oil co. | Countyname: | Los Angeles |
| Fieldname: | Salt Lake | Areaname: | Any Area |
| Section: | 16 | Township: | 01S |
| Range: | 14W | Basemeridi: | SB |
| Elevation: | Not Reported | Locationde: | Not Reported |
| Gissourcec: | hud | Comments: | Not Reported |
| Leasename: | Not Reported | Wellnumber: | 65 |
| Epawell: | N | Hydraulica: | N |
| Confidenti: | N | Spuddate: | Not Reported |
| Welldeptha: | 0 | Redrillfoo: | 0 |
| Abandonedd: | Not Reported | Completion: | Not Reported |
| Directiona: | Unknown | Gissymbol: | POG |
| Site id: | CAOG11000210703 | | |

---

**AY247**
**SW**
**1/2 - 1 Mile**

**OIL_GAS** **CAOG11000210729**

| | | | |
|---|---|---|---|
| Districtnu: | 1 | Apinumber: | 03715158 |
| Blmwell: | N | Redrillcan: | Not Reported |
| Dryhole: | N | Wellstatus: | P |
| Operatorna: | Chevron U.S.A. Inc. | Countyname: | Los Angeles |
| Fieldname: | Salt Lake | Areaname: | Any Area |
| Section: | 20 | Township: | 01S |
| Range: | 14W | Basemeridi: | SB |
| Elevation: | Not Reported | Locationde: | Not Reported |
| Gissourcec: | hud | Comments: | Not Reported |
| Leasename: | Not Reported | Wellnumber: | 104 |
| Epawell: | N | Hydraulica: | N |
| Confidenti: | N | Spuddate: | Not Reported |
| Welldeptha: | 0 | Redrillfoo: | 0 |
| Abandonedd: | Not Reported | Completion: | Not Reported |
| Directiona: | Unknown | Gissymbol: | POG |
| Site id: | CAOG11000210729 | | |

---

**BA248**
**SE**
**1/2 - 1 Mile**

**OIL_GAS** **CAOG11000210358**

| | | | |
|---|---|---|---|
| Districtnu: | 1 | Apinumber: | 03714683 |
| Blmwell: | N | Redrillcan: | Not Reported |
| Dryhole: | N | Wellstatus: | B |
| Operatorna: | Chevron U.S.A. Inc. | Countyname: | Los Angeles |
| Fieldname: | Salt Lake | Areaname: | Any Area |
| Section: | 21 | Township: | 01S |
| Range: | 14W | Basemeridi: | SB |
| Elevation: | Not Reported | Locationde: | Not Reported |
| Gissourcec: | hud | Comments: | Not Reported |
| Leasename: | Salt Lake | Wellnumber: | 415 |
| Epawell: | N | Hydraulica: | N |
| Confidenti: | N | Spuddate: | Not Reported |
| Welldeptha: | 0 | Redrillfoo: | 0 |
| Abandonedd: | Not Reported | Completion: | Not Reported |
| Directiona: | Unknown | Gissymbol: | AOG |
| Site id: | CAOG11000210358 | | |

Map ID
Direction
Distance

Database EDR ID Number

**BH249**
**WSW**
**1/2 - 1 Mile**

**OIL_GAS** **CAOG11000210736**

| | | | |
|---|---|---|---|
| Districtnu: | 1 | Apinumber: | 03715165 |
| Blmwell: | N | Redrillcan: | Not Reported |
| Dryhole: | N | Wellstatus: | P |
| Operatorna: | Chevron U.S.A. Inc. | Countyname: | Los Angeles |
| Fieldname: | Salt Lake | Areaname: | Any Area |
| Section: | 20 | Township: | 01S |
| Range: | 14W | Basemeridi: | SB |
| Elevation: | Not Reported | Locationde: | Not Reported |
| Gissourcec: | hud | Comments: | Not Reported |
| Leasename: | Not Reported | Wellnumber: | 120 |
| Epawell: | N | Hydraulica: | N |
| Confidenti: | N | Spuddate: | Not Reported |
| Welldeptha: | 0 | Redrillfoo: | 0 |
| Abandonedd: | Not Reported | Completion: | Not Reported |
| Directiona: | Unknown | Gissymbol: | POG |
| Site id: | CAOG11000210736 | | |

---

**250**
**South**
**1/2 - 1 Mile**

**OIL_GAS** **CAOG11000210586**

| | | | |
|---|---|---|---|
| Districtnu: | 1 | Apinumber: | 03714970 |
| Blmwell: | N | Redrillcan: | Not Reported |
| Dryhole: | N | Wellstatus: | B |
| Operatorna: | Chevron U.S.A. Inc. | Countyname: | Los Angeles |
| Fieldname: | Salt Lake, South | Areaname: | Any Area |
| Section: | 20 | Township: | 01S |
| Range: | 14W | Basemeridi: | SB |
| Elevation: | Not Reported | Locationde: | Not Reported |
| Gissourcec: | hud | Comments: | Not Reported |
| Leasename: | Not Reported | Wellnumber: | 10 |
| Epawell: | N | Hydraulica: | N |
| Confidenti: | N | Spuddate: | Not Reported |
| Welldeptha: | 0 | Redrillfoo: | 0 |
| Abandonedd: | Not Reported | Completion: | Not Reported |
| Directiona: | Unknown | Gissymbol: | AOG |
| Site id: | CAOG11000210586 | | |

---

**BI251**
**ESE**
**1/2 - 1 Mile**

**OIL_GAS** **CAOG11000210650**

| | | | |
|---|---|---|---|
| Districtnu: | 1 | Apinumber: | 03715070 |
| Blmwell: | N | Redrillcan: | Not Reported |
| Dryhole: | N | Wellstatus: | P |
| Operatorna: | Rancho La Brea Oil co. | Countyname: | Los Angeles |
| Fieldname: | Salt Lake | Areaname: | Any Area |
| Section: | 21 | Township: | 01S |
| Range: | 14W | Basemeridi: | SB |
| Elevation: | Not Reported | Locationde: | Not Reported |
| Gissourcec: | hud | Comments: | Not Reported |
| Leasename: | Not Reported | Wellnumber: | 12 |

| | | | |
|---|---|---|---|
| Epawell: | N | Hydraulica: | N |
| Confidenti: | N | Spuddate: | Not Reported |
| Welldeptha: | 0 | Redrillfoo: | 0 |
| Abandonedd: | Not Reported | Completion: | Not Reported |
| Directiona: | Unknown | Gissymbol: | POG |
| Site id: | CAOG11000210650 | | |

---

**BE252**
**East**
**1/2 - 1 Mile**

**OIL_GAS** **CAOG11000210501**

| | | | |
|---|---|---|---|
| Districtnu: | 1 | Apinumber: | 03714884 |
| Blmwell: | N | Redrillcan: | Not Reported |
| Dryhole: | N | Wellstatus: | P |
| Operatorna: | Chevron U.S.A. Inc. | Countyname: | Los Angeles |
| Fieldname: | Salt Lake | Areaname: | Any Area |
| Section: | 15 | Township: | 01S |
| Range: | 14W | Basemeridi: | SB |
| Elevation: | Not Reported | Locationde: | Not Reported |
| Gissourcec: | hud | Comments: | Not Reported |
| Leasename: | Salt Lake | Wellnumber: | 340 |
| Epawell: | N | Hydraulica: | N |
| Confidenti: | N | Spuddate: | Not Reported |
| Welldeptha: | 0 | Redrillfoo: | 0 |
| Abandonedd: | Not Reported | Completion: | Not Reported |
| Directiona: | Unknown | Gissymbol: | POG |
| Site id: | CAOG11000210501 | | |

---

**BE253**
**East**
**1/2 - 1 Mile**

**OIL_GAS** **CAOG11000210493**

| | | | |
|---|---|---|---|
| Districtnu: | 1 | Apinumber: | 03714876 |
| Blmwell: | N | Redrillcan: | Not Reported |
| Dryhole: | N | Wellstatus: | P |
| Operatorna: | Chevron U.S.A. Inc. | Countyname: | Los Angeles |
| Fieldname: | Salt Lake | Areaname: | Any Area |
| Section: | 21 | Township: | 01S |
| Range: | 14W | Basemeridi: | SB |
| Elevation: | Not Reported | Locationde: | Not Reported |
| Gissourcec: | hud | Comments: | Not Reported |
| Leasename: | Salt Lake | Wellnumber: | 322 |
| Epawell: | N | Hydraulica: | N |
| Confidenti: | N | Spuddate: | Not Reported |
| Welldeptha: | 0 | Redrillfoo: | 0 |
| Abandonedd: | Not Reported | Completion: | Not Reported |
| Directiona: | Unknown | Gissymbol: | POG |
| Site id: | CAOG11000210493 | | |

---

**BE254**
**East**
**1/2 - 1 Mile**

**OIL_GAS** **CAOG11000210484**

| | | | |
|---|---|---|---|
| Districtnu: | 1 | Apinumber: | 03714867 |
| Blmwell: | N | Redrillcan: | Not Reported |
| Dryhole: | N | Wellstatus: | P |

| | | | |
|---|---|---|---|
| Operatorna: | Chevron U.S.A. Inc. | Countyname: | Los Angeles |
| Fieldname: | Salt Lake | Areaname: | Any Area |
| Section: | 21 | Township: | 01S |
| Range: | 14W | Basemeridi: | SB |
| Elevation: | Not Reported | Locationde: | Not Reported |
| Gissourcec: | hud | Comments: | Not Reported |
| Leasename: | Salt Lake | Wellnumber: | 305 |
| Epawell: | N | Hydraulica: | N |
| Confidenti: | N | Spuddate: | Not Reported |
| Welldeptha: | 0 | Redrillfoo: | 0 |
| Abandonedd: | Not Reported | Completion: | Not Reported |
| Directiona: | Unknown | Gissymbol: | POG |
| Site id: | CAOG11000210484 | | |

---

**BB255**
**East**
**1/2 - 1 Mile**

**OIL_GAS** **CAOG11000210476**

| | | | |
|---|---|---|---|
| Districtnu: | 1 | Apinumber: | 03714859 |
| Blmwell: | N | Redrillcan: | Not Reported |
| Dryhole: | N | Wellstatus: | P |
| Operatorna: | Chevron U.S.A. Inc. | Countyname: | Los Angeles |
| Fieldname: | Salt Lake | Areaname: | Any Area |
| Section: | 21 | Township: | 01S |
| Range: | 14W | Basemeridi: | SB |
| Elevation: | Not Reported | Locationde: | Not Reported |
| Gissourcec: | hud | Comments: | Not Reported |
| Leasename: | Salt Lake | Wellnumber: | 287 |
| Epawell: | N | Hydraulica: | N |
| Confidenti: | N | Spuddate: | Not Reported |
| Welldeptha: | 0 | Redrillfoo: | 0 |
| Abandonedd: | Not Reported | Completion: | Not Reported |
| Directiona: | Unknown | Gissymbol: | POG |
| Site id: | CAOG11000210476 | | |

---

**BG256**
**SSE**
**1/2 - 1 Mile**

**OIL_GAS** **CAOG11000210351**

| | | | |
|---|---|---|---|
| Districtnu: | 1 | Apinumber: | 03714676 |
| Blmwell: | N | Redrillcan: | Not Reported |
| Dryhole: | N | Wellstatus: | P |
| Operatorna: | Chevron U.S.A. Inc. | Countyname: | Los Angeles |
| Fieldname: | Salt Lake | Areaname: | Any Area |
| Section: | 21 | Township: | 01S |
| Range: | 14W | Basemeridi: | SB |
| Elevation: | Not Reported | Locationde: | Not Reported |
| Gissourcec: | hud | Comments: | Not Reported |
| Leasename: | Salt Lake | Wellnumber: | 406 |
| Epawell: | N | Hydraulica: | N |
| Confidenti: | N | Spuddate: | Not Reported |
| Welldeptha: | 0 | Redrillfoo: | 0 |
| Abandonedd: | Not Reported | Completion: | Not Reported |
| Directiona: | Unknown | Gissymbol: | POG |
| Site id: | CAOG11000210351 | | |

Map ID
Direction
Distance

Database EDR ID Number

**BI257**
**ESE**
**1/2 - 1 Mile**

**OIL_GAS** **CAOG11000210656**

| | | | |
|---|---|---|---|
| Districtnu: | 1 | Apinumber: | 03715076 |
| Blmwell: | N | Redrillcan: | Not Reported |
| Dryhole: | N | Wellstatus: | P |
| Operatorna: | Rancho La Brea Oil co. | Countyname: | Los Angeles |
| Fieldname: | Salt Lake | Areaname: | Any Area |
| Section: | 21 | Township: | 01S |
| Range: | 14W | Basemeridi: | SB |
| Elevation: | Not Reported | Locationde: | Not Reported |
| Gissourcec: | hud | Comments: | Not Reported |
| Leasename: | Not Reported | Wellnumber: | 18 |
| Epawell: | N | Hydraulica: | N |
| Confidenti: | N | Spuddate: | Not Reported |
| Welldeptha: | 0 | Redrillfoo: | 0 |
| Abandonedd: | Not Reported | Completion: | Not Reported |
| Directiona: | Unknown | Gissymbol: | POG |
| Site id: | CAOG11000210656 | | |

---

**BH258**
**WSW**
**1/2 - 1 Mile**

**OIL_GAS** **CAOG11000210737**

| | | | |
|---|---|---|---|
| Districtnu: | 1 | Apinumber: | 03715166 |
| Blmwell: | N | Redrillcan: | Not Reported |
| Dryhole: | N | Wellstatus: | P |
| Operatorna: | Chevron U.S.A. Inc. | Countyname: | Los Angeles |
| Fieldname: | Salt Lake | Areaname: | Any Area |
| Section: | 20 | Township: | 01S |
| Range: | 14W | Basemeridi: | SB |
| Elevation: | Not Reported | Locationde: | Not Reported |
| Gissourcec: | hud | Comments: | Not Reported |
| Leasename: | Not Reported | Wellnumber: | 121 |
| Epawell: | N | Hydraulica: | N |
| Confidenti: | N | Spuddate: | Not Reported |
| Welldeptha: | 0 | Redrillfoo: | 0 |
| Abandonedd: | Not Reported | Completion: | Not Reported |
| Directiona: | Unknown | Gissymbol: | POG |
| Site id: | CAOG11000210737 | | |

---

**BA259**
**SE**
**1/2 - 1 Mile**

**OIL_GAS** **CAOG11000210514**

| | | | |
|---|---|---|---|
| Districtnu: | 1 | Apinumber: | 03714897 |
| Blmwell: | N | Redrillcan: | Not Reported |
| Dryhole: | N | Wellstatus: | P |
| Operatorna: | Chevron U.S.A. Inc. | Countyname: | Los Angeles |
| Fieldname: | Salt Lake | Areaname: | Any Area |
| Section: | 21 | Township: | 01S |
| Range: | 14W | Basemeridi: | SB |
| Elevation: | Not Reported | Locationde: | Not Reported |
| Gissourcec: | hud | Comments: | Not Reported |
| Leasename: | Salt Lake | Wellnumber: | 403 |

| | | | |
|---|---|---|---|
| Epawell: | N | Hydraulica: | N |
| Confidenti: | N | Spuddate: | Not Reported |
| Welldeptha: | 0 | Redrillfoo: | 0 |
| Abandonedd: | Not Reported | Completion: | Not Reported |
| Directiona: | Unknown | Gissymbol: | POG |
| Site id: | CAOG11000210514 | | |

---

**BH260**
**WSW** **OIL_GAS** **CAOG11000210738**
**1/2 - 1 Mile**

| | | | |
|---|---|---|---|
| Districtnu: | 1 | Apinumber: | 03715167 |
| Blmwell: | N | Redrillcan: | Not Reported |
| Dryhole: | N | Wellstatus: | P |
| Operatorna: | Chevron U.S.A. Inc. | Countyname: | Los Angeles |
| Fieldname: | Salt Lake | Areaname: | Any Area |
| Section: | 20 | Township: | 01S |
| Range: | 14W | Basemeridi: | SB |
| Elevation: | Not Reported | Locationde: | Not Reported |
| Gissourcec: | hud | Comments: | Not Reported |
| Leasename: | Not Reported | Wellnumber: | 130 |
| Epawell: | N | Hydraulica: | N |
| Confidenti: | N | Spuddate: | Not Reported |
| Welldeptha: | 0 | Redrillfoo: | 0 |
| Abandonedd: | Not Reported | Completion: | Not Reported |
| Directiona: | Unknown | Gissymbol: | POG |
| Site id: | CAOG11000210738 | | |

---

**BB261**
**ESE** **OIL_GAS** **CAOG11000210468**
**1/2 - 1 Mile**

| | | | |
|---|---|---|---|
| Districtnu: | 1 | Apinumber: | 03714851 |
| Blmwell: | N | Redrillcan: | Not Reported |
| Dryhole: | N | Wellstatus: | P |
| Operatorna: | Chevron U.S.A. Inc. | Countyname: | Los Angeles |
| Fieldname: | Salt Lake | Areaname: | Any Area |
| Section: | 21 | Township: | 01S |
| Range: | 14W | Basemeridi: | SB |
| Elevation: | Not Reported | Locationde: | Not Reported |
| Gissourcec: | hud | Comments: | Not Reported |
| Leasename: | Salt Lake | Wellnumber: | 270 |
| Epawell: | N | Hydraulica: | N |
| Confidenti: | N | Spuddate: | Not Reported |
| Welldeptha: | 0 | Redrillfoo: | 0 |
| Abandonedd: | Not Reported | Completion: | Not Reported |
| Directiona: | Unknown | Gissymbol: | POG |
| Site id: | CAOG11000210468 | | |

---

**262**
**SSW** **OIL_GAS** **CAOG11000210715**
**1/2 - 1 Mile**

| | | | |
|---|---|---|---|
| Districtnu: | 1 | Apinumber: | 03715144 |
| Blmwell: | N | Redrillcan: | Not Reported |
| Dryhole: | N | Wellstatus: | P |

| | | | |
|---|---|---|---|
| Operatorna: | Chevron U.S.A. Inc. | Countyname: | Los Angeles |
| Fieldname: | Salt Lake, South | Areaname: | Any Area |
| Section: | 20 | Township: | 01S |
| Range: | 14W | Basemeridi: | SB |
| Elevation: | Not Reported | Locationde: | Not Reported |
| Gissourcec: | hud | Comments: | Not Reported |
| Leasename: | Not Reported | Wellnumber: | 49 |
| Epawell: | N | Hydraulica: | N |
| Confidenti: | N | Spuddate: | Not Reported |
| Welldeptha: | 0 | Redrillfoo: | 0 |
| Abandonedd: | Not Reported | Completion: | Not Reported |
| Directiona: | Unknown | Gissymbol: | POG |
| Site id: | CAOG11000210715 | | |

---

**BJ263**
**West**
**1/2 - 1 Mile**

**OIL_GAS** **CAOG11000210739**

| | | | |
|---|---|---|---|
| Districtnu: | 1 | Apinumber: | 03715168 |
| Blmwell: | N | Redrillcan: | Not Reported |
| Dryhole: | N | Wellstatus: | P |
| Operatorna: | Chevron U.S.A. Inc. | Countyname: | Los Angeles |
| Fieldname: | Salt Lake | Areaname: | Any Area |
| Section: | 20 | Township: | 01S |
| Range: | 14W | Basemeridi: | SB |
| Elevation: | Not Reported | Locationde: | Not Reported |
| Gissourcec: | hud | Comments: | Not Reported |
| Leasename: | Not Reported | Wellnumber: | 131 |
| Epawell: | N | Hydraulica: | N |
| Confidenti: | N | Spuddate: | Not Reported |
| Welldeptha: | 0 | Redrillfoo: | 0 |
| Abandonedd: | Not Reported | Completion: | Not Reported |
| Directiona: | Unknown | Gissymbol: | POG |
| Site id: | CAOG11000210739 | | |

---

**BK264**
**SE**
**1/2 - 1 Mile**

**OIL_GAS** **CAOG11000210755**

| | | | |
|---|---|---|---|
| Districtnu: | 1 | Apinumber: | 03715184 |
| Blmwell: | N | Redrillcan: | Not Reported |
| Dryhole: | N | Wellstatus: | P |
| Operatorna: | Chevron U.S.A. Inc. | Countyname: | Los Angeles |
| Fieldname: | Salt Lake | Areaname: | Any Area |
| Section: | 21 | Township: | 01S |
| Range: | 14W | Basemeridi: | SB |
| Elevation: | Not Reported | Locationde: | Not Reported |
| Gissourcec: | hud | Comments: | Not Reported |
| Leasename: | Salt Lake | Wellnumber: | 9 |
| Epawell: | N | Hydraulica: | N |
| Confidenti: | N | Spuddate: | Not Reported |
| Welldeptha: | 0 | Redrillfoo: | 0 |
| Abandonedd: | Not Reported | Completion: | Not Reported |
| Directiona: | Unknown | Gissymbol: | POG |
| Site id: | CAOG11000210755 | | |

Map ID
Direction
Distance

Database EDR ID Number

**BI265**
**ESE**
**1/2 - 1 Mile**

**OIL_GAS** **CAOG11000210815**

| | | | |
|---|---|---|---|
| Districtnu: | 1 | Apinumber: | 03715244 |
| Blmwell: | N | Redrillcan: | Not Reported |
| Dryhole: | N | Wellstatus: | P |
| Operatorna: | Chevron U.S.A. Inc. | Countyname: | Los Angeles |
| Fieldname: | Salt Lake | Areaname: | Any Area |
| Section: | 21 | Township: | 01S |
| Range: | 14W | Basemeridi: | SB |
| Elevation: | Not Reported | Locationde: | Not Reported |
| Gissourcec: | hud | Comments: | Not Reported |
| Leasename: | Salt Lake | Wellnumber: | 252 |
| Epawell: | N | Hydraulica: | N |
| Confidenti: | N | Spuddate: | Not Reported |
| Welldeptha: | 0 | Redrillfoo: | 0 |
| Abandonedd: | Not Reported | Completion: | Not Reported |
| Directiona: | Unknown | Gissymbol: | POG |
| Site id: | CAOG11000210815 | | |

---

**BG266**
**SSE**
**1/2 - 1 Mile**

**OIL_GAS** **CAOG11000210758**

| | | | |
|---|---|---|---|
| Districtnu: | 1 | Apinumber: | 03715187 |
| Blmwell: | N | Redrillcan: | Not Reported |
| Dryhole: | N | Wellstatus: | P |
| Operatorna: | Chevron U.S.A. Inc. | Countyname: | Los Angeles |
| Fieldname: | Salt Lake | Areaname: | Any Area |
| Section: | 21 | Township: | 01S |
| Range: | 14W | Basemeridi: | SB |
| Elevation: | Not Reported | Locationde: | Not Reported |
| Gissourcec: | hud | Comments: | Not Reported |
| Leasename: | Salt Lake | Wellnumber: | 12 |
| Epawell: | N | Hydraulica: | N |
| Confidenti: | N | Spuddate: | Not Reported |
| Welldeptha: | 0 | Redrillfoo: | 0 |
| Abandonedd: | Not Reported | Completion: | Not Reported |
| Directiona: | Unknown | Gissymbol: | POG |
| Site id: | CAOG11000210758 | | |

---

**BL267**
**West**
**1/2 - 1 Mile**

**OIL_GAS** **CAOG11000210311**

| | | | |
|---|---|---|---|
| Districtnu: | 1 | Apinumber: | 03714625 |
| Blmwell: | N | Redrillcan: | Not Reported |
| Dryhole: | N | Wellstatus: | P |
| Operatorna: | Garbutt Oil Co. (A. M. Stephens Co.) | | |
| Countyname: | Los Angeles | Fieldname: | Salt Lake |
| Areaname: | Any Area | Section: | 20 |
| Township: | 01S | Range: | 14W |
| Basemeridi: | SB | Elevation: | Not Reported |
| Locationde: | Not Reported | Gissourcec: | hud |
| Comments: | Not Reported | Leasename: | Not Reported |

| | | | |
|---|---|---|---|
| Wellnumber: | 10 | Epawell: | N |
| Hydraulica: | N | Confidenti: | N |
| Spuddate: | Not Reported | Welldeptha: | 0 |
| Redrillfoo: | 0 | Abandonedd: | Not Reported |
| Completion: | Not Reported | Directiona: | Unknown |
| Gissymbol: | POG | Site id: | CAOG11000210311 |

---

**BK268**
**SE**
**1/2 - 1 Mile**

**OIL_GAS** **CAOG11000210766**

| | | | |
|---|---|---|---|
| Districtnu: | 1 | Apinumber: | 03715195 |
| Blmwell: | N | Redrillcan: | Not Reported |
| Dryhole: | N | Wellstatus: | P |
| Operatorna: | Chevron U.S.A. Inc. | Countyname: | Los Angeles |
| Fieldname: | Salt Lake | Areaname: | Any Area |
| Section: | 21 | Township: | 01S |
| Range: | 14W | Basemeridi: | SB |
| Elevation: | Not Reported | Locationde: | Not Reported |
| Gissourcec: | hud | Comments: | Not Reported |
| Leasename: | Salt Lake | Wellnumber: | 20 |
| Epawell: | N | Hydraulica: | N |
| Confidenti: | N | Spuddate: | Not Reported |
| Welldeptha: | 0 | Redrillfoo: | 0 |
| Abandonedd: | Not Reported | Completion: | Not Reported |
| Directiona: | Unknown | Gissymbol: | POG |
| Site id: | CAOG11000210766 | | |

---

**BM269**
**ESE**
**1/2 - 1 Mile**

**OIL_GAS** **CAOG11000210791**

| | | | |
|---|---|---|---|
| Districtnu: | 1 | Apinumber: | 03715220 |
| Blmwell: | N | Redrillcan: | Not Reported |
| Dryhole: | N | Wellstatus: | P |
| Operatorna: | Chevron U.S.A. Inc. | Countyname: | Los Angeles |
| Fieldname: | Salt Lake | Areaname: | Any Area |
| Section: | 21 | Township: | 01S |
| Range: | 14W | Basemeridi: | SB |
| Elevation: | Not Reported | Locationde: | Not Reported |
| Gissourcec: | hud | Comments: | Not Reported |
| Leasename: | Salt Lake | Wellnumber: | 51 |
| Epawell: | N | Hydraulica: | N |
| Confidenti: | N | Spuddate: | Not Reported |
| Welldeptha: | 0 | Redrillfoo: | 0 |
| Abandonedd: | Not Reported | Completion: | Not Reported |
| Directiona: | Unknown | Gissymbol: | POG |
| Site id: | CAOG11000210791 | | |

---

**BM270**
**SE**
**1/2 - 1 Mile**

**OIL_GAS** **CAOG11000210790**

| | | | |
|---|---|---|---|
| Districtnu: | 1 | Apinumber: | 03715219 |
| Blmwell: | N | Redrillcan: | Not Reported |
| Dryhole: | N | Wellstatus: | P |

| | | | |
|---|---|---|---|
| Operatorna: | Chevron U.S.A. Inc. | Countyname: | Los Angeles |
| Fieldname: | Salt Lake | Areaname: | Any Area |
| Section: | 21 | Township: | 01S |
| Range: | 14W | Basemeridi: | SB |
| Elevation: | Not Reported | Locationde: | Not Reported |
| Gissourcec: | hud | Comments: | Not Reported |
| Leasename: | Salt Lake | Wellnumber: | 50 |
| Epawell: | N | Hydraulica: | N |
| Confidenti: | N | Spuddate: | Not Reported |
| Welldeptha: | 0 | Redrillfoo: | 0 |
| Abandonedd: | Not Reported | Completion: | Not Reported |
| Directiona: | Unknown | Gissymbol: | POG |
| Site id: | CAOG11000210790 | | |

---

**BJ271**
**West**
**1/2 - 1 Mile**

**OIL_GAS** **CAOG11000210304**

| | | | |
|---|---|---|---|
| Districtnu: | 1 | Apinumber: | 03714618 |
| Blmwell: | N | Redrillcan: | Not Reported |
| Dryhole: | N | Wellstatus: | A |
| Operatorna: | Garbutt Oil Co. (A. M. Stephens Co.) | | |
| Countyname: | Los Angeles | Fieldname: | Salt Lake |
| Areaname: | Any Area | Section: | 20 |
| Township: | 01S | Range: | 14W |
| Basemeridi: | SB | Elevation: | Not Reported |
| Locationde: | Not Reported | Gissourcec: | hud |
| Comments: | Not Reported | Leasename: | Not Reported |
| Wellnumber: | 2 | Epawell: | N |
| Hydraulica: | N | Confidenti: | N |
| Spuddate: | Not Reported | Welldeptha: | 0 |
| Redrillfoo: | 0 | Abandonedd: | Not Reported |
| Completion: | Not Reported | Directiona: | Unknown |
| Gissymbol: | AOG | Site id: | CAOG11000210304 |

---

**BG272**
**SSE**
**1/2 - 1 Mile**

**OIL_GAS** **CAOG11000210513**

| | | | |
|---|---|---|---|
| Districtnu: | 1 | Apinumber: | 03714896 |
| Blmwell: | N | Redrillcan: | Not Reported |
| Dryhole: | N | Wellstatus: | P |
| Operatorna: | Chevron U.S.A. Inc. | Countyname: | Los Angeles |
| Fieldname: | Salt Lake | Areaname: | Any Area |
| Section: | 21 | Township: | 01S |
| Range: | 14W | Basemeridi: | SB |
| Elevation: | Not Reported | Locationde: | Not Reported |
| Gissourcec: | hud | Comments: | Not Reported |
| Leasename: | Salt Lake | Wellnumber: | 402 |
| Epawell: | N | Hydraulica: | N |
| Confidenti: | N | Spuddate: | Not Reported |
| Welldeptha: | 0 | Redrillfoo: | 0 |
| Abandonedd: | Not Reported | Completion: | Not Reported |
| Directiona: | Unknown | Gissymbol: | POG |
| Site id: | CAOG11000210513 | | |

Map ID
Direction
Distance

Database EDR ID Number

**BN273**
**East**
**1/2 - 1 Mile**

**OIL_GAS** **CAOG11000210701**

| | | | |
|---|---|---|---|
| Districtnu: | 1 | Apinumber: | 03715121 |
| Blmwell: | N | Redrillcan: | Not Reported |
| Dryhole: | N | Wellstatus: | P |
| Operatorna: | Rancho La Brea Oil co. | Countyname: | Los Angeles |
| Fieldname: | Salt Lake | Areaname: | Any Area |
| Section: | 16 | Township: | 01S |
| Range: | 14W | Basemeridi: | SB |
| Elevation: | Not Reported | Locationde: | Not Reported |
| Gissourcec: | hud | Comments: | Not Reported |
| Leasename: | Not Reported | Wellnumber: | 63 |
| Epawell: | N | Hydraulica: | N |
| Confidenti: | N | Spuddate: | Not Reported |
| Welldeptha: | 0 | Redrillfoo: | 0 |
| Abandonedd: | Not Reported | Completion: | Not Reported |
| Directiona: | Unknown | Gissymbol: | POG |
| Site id: | CAOG11000210701 | | |

---

**BN274**
**East**
**1/2 - 1 Mile**

**OIL_GAS** **CAOG11000210502**

| | | | |
|---|---|---|---|
| Districtnu: | 1 | Apinumber: | 03714885 |
| Blmwell: | N | Redrillcan: | Not Reported |
| Dryhole: | N | Wellstatus: | P |
| Operatorna: | Chevron U.S.A. Inc. | Countyname: | Los Angeles |
| Fieldname: | Salt Lake | Areaname: | Any Area |
| Section: | 15 | Township: | 01S |
| Range: | 14W | Basemeridi: | SB |
| Elevation: | Not Reported | Locationde: | Not Reported |
| Gissourcec: | hud | Comments: | Not Reported |
| Leasename: | Salt Lake | Wellnumber: | 341 |
| Epawell: | N | Hydraulica: | N |
| Confidenti: | N | Spuddate: | Not Reported |
| Welldeptha: | 0 | Redrillfoo: | 0 |
| Abandonedd: | Not Reported | Completion: | Not Reported |
| Directiona: | Unknown | Gissymbol: | POG |
| Site id: | CAOG11000210502 | | |

---

**BI275**
**ESE**
**1/2 - 1 Mile**

**OIL_GAS** **CAOG11000210807**

| | | | |
|---|---|---|---|
| Districtnu: | 1 | Apinumber: | 03715236 |
| Blmwell: | N | Redrillcan: | Not Reported |
| Dryhole: | N | Wellstatus: | P |
| Operatorna: | Chevron U.S.A. Inc. | Countyname: | Los Angeles |
| Fieldname: | Salt Lake | Areaname: | Any Area |
| Section: | 21 | Township: | 01S |
| Range: | 14W | Basemeridi: | SB |
| Elevation: | Not Reported | Locationde: | Not Reported |
| Gissourcec: | hud | Comments: | Not Reported |
| Leasename: | Salt Lake | Wellnumber: | 235 |

| | | | |
|---|---|---|---|
| Epawell: | N | Hydraulica: | N |
| Confidenti: | N | Spuddate: | Not Reported |
| Welldeptha: | 0 | Redrillfoo: | 0 |
| Abandonedd: | Not Reported | Completion: | Not Reported |
| Directiona: | Unknown | Gissymbol: | POG |
| Site id: | CAOG11000210807 | | |

---

**BO276**
**SE** **OIL_GAS** **CAOG11000210753**
**1/2 - 1 Mile**

| | | | |
|---|---|---|---|
| Districtnu: | 1 | Apinumber: | 03715182 |
| Blmwell: | N | Redrillcan: | Not Reported |
| Dryhole: | N | Wellstatus: | P |
| Operatorna: | Chevron U.S.A. Inc. | Countyname: | Los Angeles |
| Fieldname: | Salt Lake | Areaname: | Any Area |
| Section: | 21 | Township: | 01S |
| Range: | 14W | Basemeridi: | SB |
| Elevation: | Not Reported | Locationde: | Not Reported |
| Gissourcec: | hud | Comments: | Not Reported |
| Leasename: | Salt Lake | Wellnumber: | 7 |
| Epawell: | N | Hydraulica: | N |
| Confidenti: | N | Spuddate: | Not Reported |
| Welldeptha: | 0 | Redrillfoo: | 0 |
| Abandonedd: | Not Reported | Completion: | Not Reported |
| Directiona: | Unknown | Gissymbol: | POG |
| Site id: | CAOG11000210753 | | |

---

**BP277**
**ESE** **OIL_GAS** **CAOG11000210804**
**1/2 - 1 Mile**

| | | | |
|---|---|---|---|
| Districtnu: | 1 | Apinumber: | 03715233 |
| Blmwell: | N | Redrillcan: | Not Reported |
| Dryhole: | N | Wellstatus: | P |
| Operatorna: | Chevron U.S.A. Inc. | Countyname: | Los Angeles |
| Fieldname: | Salt Lake | Areaname: | Any Area |
| Section: | 21 | Township: | 01S |
| Range: | 14W | Basemeridi: | SB |
| Elevation: | Not Reported | Locationde: | Not Reported |
| Gissourcec: | hud | Comments: | Not Reported |
| Leasename: | Salt Lake | Wellnumber: | 217 |
| Epawell: | N | Hydraulica: | N |
| Confidenti: | N | Spuddate: | Not Reported |
| Welldeptha: | 0 | Redrillfoo: | 0 |
| Abandonedd: | Not Reported | Completion: | Not Reported |
| Directiona: | Unknown | Gissymbol: | POG |
| Site id: | CAOG11000210804 | | |

---

**278**
**WSW** **OIL_GAS** **CAOG11000210741**
**1/2 - 1 Mile**

| | | | |
|---|---|---|---|
| Districtnu: | 1 | Apinumber: | 03715170 |
| Blmwell: | N | Redrillcan: | Not Reported |
| Dryhole: | N | Wellstatus: | P |

| | | | |
|---|---|---|---|
| Operatorna: | Chevron U.S.A. Inc. | Countyname: | Los Angeles |
| Fieldname: | Salt Lake | Areaname: | Any Area |
| Section: | 20 | Township: | 01S |
| Range: | 14W | Basemeridi: | SB |
| Elevation: | Not Reported | Locationde: | Not Reported |
| Gissourcec: | hud | Comments: | Not Reported |
| Leasename: | Not Reported | Wellnumber: | 136 |
| Epawell: | N | Hydraulica: | N |
| Confidenti: | N | Spuddate: | Not Reported |
| Welldeptha: | 0 | Redrillfoo: | 0 |
| Abandonedd: | Not Reported | Completion: | Not Reported |
| Directiona: | Unknown | Gissymbol: | POG |
| Site id: | CAOG11000210741 | | |

---

**BQ279**
**East**
**1/2 - 1 Mile**

**OIL_GAS** **CAOG11000210494**

| | | | |
|---|---|---|---|
| Districtnu: | 1 | Apinumber: | 03714877 |
| Blmwell: | N | Redrillcan: | Not Reported |
| Dryhole: | N | Wellstatus: | P |
| Operatorna: | Chevron U.S.A. Inc. | Countyname: | Los Angeles |
| Fieldname: | Salt Lake | Areaname: | Any Area |
| Section: | 21 | Township: | 01S |
| Range: | 14W | Basemeridi: | SB |
| Elevation: | Not Reported | Locationde: | Not Reported |
| Gissourcec: | hud | Comments: | Not Reported |
| Leasename: | Salt Lake | Wellnumber: | 324 |
| Epawell: | N | Hydraulica: | N |
| Confidenti: | N | Spuddate: | Not Reported |
| Welldeptha: | 0 | Redrillfoo: | 0 |
| Abandonedd: | Not Reported | Completion: | Not Reported |
| Directiona: | Unknown | Gissymbol: | POG |
| Site id: | CAOG11000210494 | | |

---

**BK280**
**SE**
**1/2 - 1 Mile**

**OIL_GAS** **CAOG11000210759**

| | | | |
|---|---|---|---|
| Districtnu: | 1 | Apinumber: | 03715188 |
| Blmwell: | N | Redrillcan: | Not Reported |
| Dryhole: | N | Wellstatus: | P |
| Operatorna: | Chevron U.S.A. Inc. | Countyname: | Los Angeles |
| Fieldname: | Salt Lake | Areaname: | Any Area |
| Section: | 21 | Township: | 01S |
| Range: | 14W | Basemeridi: | SB |
| Elevation: | Not Reported | Locationde: | Not Reported |
| Gissourcec: | hud | Comments: | Not Reported |
| Leasename: | Salt Lake | Wellnumber: | 13 |
| Epawell: | N | Hydraulica: | N |
| Confidenti: | N | Spuddate: | Not Reported |
| Welldeptha: | 0 | Redrillfoo: | 0 |
| Abandonedd: | Not Reported | Completion: | Not Reported |
| Directiona: | Unknown | Gissymbol: | POG |
| Site id: | CAOG11000210759 | | |

Map ID
Direction
Distance

Database EDR ID Number

**BO281**
**SE**
**1/2 - 1 Mile**

**OIL_GAS** **CAOG11000210515**

| | | | |
|---|---|---|---|
| Districtnu: | 1 | Apinumber: | 03714898 |
| Blmwell: | N | Redrillcan: | Not Reported |
| Dryhole: | N | Wellstatus: | P |
| Operatorna: | Chevron U.S.A. Inc. | Countyname: | Los Angeles |
| Fieldname: | Salt Lake | Areaname: | Any Area |
| Section: | 21 | Township: | 01S |
| Range: | 14W | Basemeridi: | SB |
| Elevation: | Not Reported | Locationde: | Not Reported |
| Gissourcec: | hud | Comments: | Not Reported |
| Leasename: | Salt Lake | Wellnumber: | 404 |
| Epawell: | N | Hydraulica: | N |
| Confidenti: | N | Spuddate: | Not Reported |
| Welldeptha: | 0 | Redrillfoo: | 0 |
| Abandonedd: | Not Reported | Completion: | Not Reported |
| Directiona: | Unknown | Gissymbol: | POG |
| Site id: | CAOG11000210515 | | |

---

**BR282**
**East**
**1/2 - 1 Mile**

**OIL_GAS** **CAOG11000210477**

| | | | |
|---|---|---|---|
| Districtnu: | 1 | Apinumber: | 03714860 |
| Blmwell: | N | Redrillcan: | Not Reported |
| Dryhole: | N | Wellstatus: | P |
| Operatorna: | Chevron U.S.A. Inc. | Countyname: | Los Angeles |
| Fieldname: | Salt Lake | Areaname: | Any Area |
| Section: | 21 | Township: | 01S |
| Range: | 14W | Basemeridi: | SB |
| Elevation: | Not Reported | Locationde: | Not Reported |
| Gissourcec: | hud | Comments: | Not Reported |
| Leasename: | Salt Lake | Wellnumber: | 289 |
| Epawell: | N | Hydraulica: | N |
| Confidenti: | N | Spuddate: | Not Reported |
| Welldeptha: | 0 | Redrillfoo: | 0 |
| Abandonedd: | Not Reported | Completion: | Not Reported |
| Directiona: | Unknown | Gissymbol: | POG |
| Site id: | CAOG11000210477 | | |

---

**BJ283**
**West**
**1/2 - 1 Mile**

**OIL_GAS** **CAOG11000210740**

| | | | |
|---|---|---|---|
| Districtnu: | 1 | Apinumber: | 03715169 |
| Blmwell: | N | Redrillcan: | Not Reported |
| Dryhole: | N | Wellstatus: | P |
| Operatorna: | Chevron U.S.A. Inc. | Countyname: | Los Angeles |
| Fieldname: | Salt Lake | Areaname: | Any Area |
| Section: | 20 | Township: | 01S |
| Range: | 14W | Basemeridi: | SB |
| Elevation: | Not Reported | Locationde: | Not Reported |
| Gissourcec: | unk | Comments: | Not Reported |
| Leasename: | Not Reported | Wellnumber: | 132 |

| | | | |
|---|---|---|---|
| Epawell: | N | Hydraulica: | N |
| Confidenti: | N | Spuddate: | Not Reported |
| Welldeptha: | 0 | Redrillfoo: | 0 |
| Abandonedd: | Not Reported | Completion: | Not Reported |
| Directiona: | Unknown | Gissymbol: | POG |
| Site id: | CAOG11000210740 | | |

---

**BP284**
**ESE**
**1/2 - 1 Mile**

**OIL_GAS** **CAOG11000210802**

| | | | |
|---|---|---|---|
| Districtnu: | 1 | Apinumber: | 03715231 |
| Blmwell: | N | Redrillcan: | Not Reported |
| Dryhole: | N | Wellstatus: | P |
| Operatorna: | Chevron U.S.A. Inc. | Countyname: | Los Angeles |
| Fieldname: | Salt Lake | Areaname: | Any Area |
| Section: | 21 | Township: | 01S |
| Range: | 14W | Basemeridi: | SB |
| Elevation: | Not Reported | Locationde: | Not Reported |
| Gissourcec: | hud | Comments: | Not Reported |
| Leasename: | Salt Lake | Wellnumber: | 200 |
| Epawell: | N | Hydraulica: | N |
| Confidenti: | N | Spuddate: | Not Reported |
| Welldeptha: | 0 | Redrillfoo: | 0 |
| Abandonedd: | Not Reported | Completion: | Not Reported |
| Directiona: | Unknown | Gissymbol: | POG |
| Site id: | CAOG11000210802 | | |

---

**BP285**
**ESE**
**1/2 - 1 Mile**

**OIL_GAS** **CAOG11000210805**

| | | | |
|---|---|---|---|
| Districtnu: | 1 | Apinumber: | 03715234 |
| Blmwell: | N | Redrillcan: | Not Reported |
| Dryhole: | N | Wellstatus: | B |
| Operatorna: | Chevron U.S.A. Inc. | Countyname: | Los Angeles |
| Fieldname: | Salt Lake | Areaname: | Any Area |
| Section: | 21 | Township: | 01S |
| Range: | 14W | Basemeridi: | SB |
| Elevation: | Not Reported | Locationde: | Not Reported |
| Gissourcec: | hud | Comments: | Not Reported |
| Leasename: | Salt Lake | Wellnumber: | 218 |
| Epawell: | N | Hydraulica: | N |
| Confidenti: | N | Spuddate: | Not Reported |
| Welldeptha: | 0 | Redrillfoo: | 0 |
| Abandonedd: | Not Reported | Completion: | Not Reported |
| Directiona: | Unknown | Gissymbol: | AOG |
| Site id: | CAOG11000210805 | | |

---

**BS286**
**ESE**
**1/2 - 1 Mile**

**OIL_GAS** **CAOG11000210816**

| | | | |
|---|---|---|---|
| Districtnu: | 1 | Apinumber: | 03715245 |
| Blmwell: | N | Redrillcan: | Not Reported |
| Dryhole: | N | Wellstatus: | P |

| | | | |
|---|---|---|---|
| Operatorna: | Chevron U.S.A. Inc. | Countyname: | Los Angeles |
| Fieldname: | Salt Lake | Areaname: | Any Area |
| Section: | 21 | Township: | 01S |
| Range: | 14W | Basemeridi: | SB |
| Elevation: | Not Reported | Locationde: | Not Reported |
| Gissourcec: | hud | Comments: | Not Reported |
| Leasename: | Salt Lake | Wellnumber: | 254 |
| Epawell: | N | Hydraulica: | N |
| Confidenti: | N | Spuddate: | Not Reported |
| Welldeptha: | 0 | Redrillfoo: | 0 |
| Abandonedd: | Not Reported | Completion: | Not Reported |
| Directiona: | Unknown | Gissymbol: | POG |
| Site id: | CAOG11000210816 | | |

---

**BT287**
**West**
**1/2 - 1 Mile**

**OIL_GAS** **CAOG11000215204**

| | | | |
|---|---|---|---|
| Districtnu: | 1 | Apinumber: | 03723912 |
| Blmwell: | N | Redrillcan: | Not Reported |
| Dryhole: | N | Wellstatus: | P |
| Operatorna: | Unknown Operator | Countyname: | Los Angeles |
| Fieldname: | Salt Lake | Areaname: | Any Area |
| Section: | 20 | Township: | 01S |
| Range: | 14W | Basemeridi: | SB |
| Elevation: | Not Reported | Locationde: | Not Reported |
| Gissourcec: | hud | Comments: | Not Reported |
| Leasename: | Unknown Well | Wellnumber: | 1 |
| Epawell: | N | Hydraulica: | N |
| Confidenti: | N | Spuddate: | Not Reported |
| Welldeptha: | 0 | Redrillfoo: | 0 |
| Abandonedd: | Not Reported | Completion: | Not Reported |
| Directiona: | Unknown | Gissymbol: | POG |
| Site id: | CAOG11000215204 | | |

---

**BL288**
**West**
**1/2 - 1 Mile**

**OIL_GAS** **CAOG11000210306**

| | | | |
|---|---|---|---|
| Districtnu: | 1 | Apinumber: | 03714620 |
| Blmwell: | N | Redrillcan: | Not Reported |
| Dryhole: | N | Wellstatus: | P |
| Operatorna: | Garbutt Oil Co. (A. M. Stephens Co.) | | |
| Countyname: | Los Angeles | Fieldname: | Salt Lake |
| Areaname: | Any Area | Section: | 20 |
| Township: | 01S | Range: | 14W |
| Basemeridi: | SB | Elevation: | Not Reported |
| Locationde: | Not Reported | Gissourcec: | hud |
| Comments: | Not Reported | Leasename: | Not Reported |
| Wellnumber: | 4 | Epawell: | N |
| Hydraulica: | N | Confidenti: | N |
| Spuddate: | Not Reported | Welldeptha: | 0 |
| Redrillfoo: | 0 | Abandonedd: | Not Reported |
| Completion: | Not Reported | Directiona: | Unknown |
| Gissymbol: | POG | Site id: | CAOG11000210306 |

Map ID
Direction
Distance

Database EDR ID Number

**BU289**
**South**
**1/2 - 1 Mile**

**OIL_GAS** **CAOG11000210371**

| | | | |
|---|---|---|---|
| Districtnu: | 1 | Apinumber: | 03714696 |
| Blmwell: | N | Redrillcan: | Not Reported |
| Dryhole: | N | Wellstatus: | P |
| Operatorna: | Wilshire Oil Producers Co. | Countyname: | Los Angeles |
| Fieldname: | Salt Lake, South | Areaname: | Any Area |
| Section: | 28 | Township: | 01S |
| Range: | 14W | Basemeridi: | SB |
| Elevation: | Not Reported | Locationde: | Not Reported |
| Gissourcec: | hud | Comments: | Not Reported |
| Leasename: | Not Reported | Wellnumber: | 2 |
| Epawell: | N | Hydraulica: | N |
| Confidenti: | N | Spuddate: | Not Reported |
| Welldeptha: | 0 | Redrillfoo: | 0 |
| Abandonedd: | Not Reported | Completion: | Not Reported |
| Directiona: | Unknown | Gissymbol: | POG |
| Site id: | CAOG11000210371 | | |

---

**290**
**South**
**1/2 - 1 Mile**

**OIL_GAS** **CAOG11000205260**

| | | | |
|---|---|---|---|
| Districtnu: | 1 | Apinumber: | 03706336 |
| Blmwell: | N | Redrillcan: | Not Reported |
| Dryhole: | N | Wellstatus: | P |
| Operatorna: | Chevron U.S.A. Inc. | Countyname: | Los Angeles |
| Fieldname: | Salt Lake, South | Areaname: | Any Area |
| Section: | 29 | Township: | 01S |
| Range: | 14W | Basemeridi: | SB |
| Elevation: | Not Reported | Locationde: | Not Reported |
| Gissourcec: | hud | Comments: | Not Reported |
| Leasename: | Seibu Corehole | Wellnumber: | 1 |
| Epawell: | N | Hydraulica: | N |
| Confidenti: | N | Spuddate: | Not Reported |
| Welldeptha: | 0 | Redrillfoo: | 0 |
| Abandonedd: | Not Reported | Completion: | Not Reported |
| Directiona: | Unknown | Gissymbol: | PDH |
| Site id: | CAOG11000205260 | | |

---

**BV291**
**West**
**1/2 - 1 Mile**

**OIL_GAS** **CAOG11000210309**

| | | | |
|---|---|---|---|
| Districtnu: | 1 | Apinumber: | 03714623 |
| Blmwell: | N | Redrillcan: | Not Reported |
| Dryhole: | N | Wellstatus: | I |
| Operatorna: | Garbutt Oil Co. (A. M. Stephens Co.) | | |
| Countyname: | Los Angeles | Fieldname: | Salt Lake |
| Areaname: | Any Area | Section: | 20 |
| Township: | 01S | Range: | 14W |
| Basemeridi: | SB | Elevation: | Not Reported |
| Locationde: | Not Reported | Gissourcec: | hud |
| Comments: | Not Reported | Leasename: | Not Reported |

| | | | |
|---|---|---|---|
| Wellnumber: | 7 | Epawell: | N |
| Hydraulica: | N | Confidenti: | N |
| Spuddate: | Not Reported | Welldeptha: | 0 |
| Redrillfoo: | 0 | Abandonedd: | Not Reported |
| Completion: | Not Reported | Directiona: | Unknown |
| Gissymbol: | AOG | Site id: | CAOG11000210309 |

---

**BQ292**
**East**
**1/2 - 1 Mile**

**OIL_GAS** **CAOG11000210503**

| | | | |
|---|---|---|---|
| Districtnu: | 1 | Apinumber: | 03714886 |
| Blmwell: | N | Redrillcan: | Not Reported |
| Dryhole: | N | Wellstatus: | P |
| Operatorna: | Chevron U.S.A. Inc. | Countyname: | Los Angeles |
| Fieldname: | Salt Lake | Areaname: | Any Area |
| Section: | 15 | Township: | 01S |
| Range: | 14W | Basemeridi: | SB |
| Elevation: | Not Reported | Locationde: | Not Reported |
| Gissourcec: | hud | Comments: | Not Reported |
| Leasename: | Salt Lake | Wellnumber: | 342 |
| Epawell: | N | Hydraulica: | N |
| Confidenti: | N | Spuddate: | Not Reported |
| Welldeptha: | 0 | Redrillfoo: | 0 |
| Abandonedd: | Not Reported | Completion: | Not Reported |
| Directiona: | Unknown | Gissymbol: | POG |
| Site id: | CAOG11000210503 | | |

---

**BR293**
**East**
**1/2 - 1 Mile**

**OIL_GAS** **CAOG11000210485**

| | | | |
|---|---|---|---|
| Districtnu: | 1 | Apinumber: | 03714868 |
| Blmwell: | N | Redrillcan: | Not Reported |
| Dryhole: | N | Wellstatus: | P |
| Operatorna: | Chevron U.S.A. Inc. | Countyname: | Los Angeles |
| Fieldname: | Salt Lake | Areaname: | Any Area |
| Section: | 22 | Township: | 01S |
| Range: | 14W | Basemeridi: | SB |
| Elevation: | Not Reported | Locationde: | Not Reported |
| Gissourcec: | hud | Comments: | Not Reported |
| Leasename: | Salt Lake | Wellnumber: | 307 |
| Epawell: | N | Hydraulica: | N |
| Confidenti: | N | Spuddate: | Not Reported |
| Welldeptha: | 0 | Redrillfoo: | 0 |
| Abandonedd: | Not Reported | Completion: | Not Reported |
| Directiona: | Unknown | Gissymbol: | POG |
| Site id: | CAOG11000210485 | | |

---

**294**
**SW**
**1/2 - 1 Mile**

**OIL_GAS** **CAOG11000210251**

| | | | |
|---|---|---|---|
| Districtnu: | 1 | Apinumber: | 03714549 |
| Blmwell: | N | Redrillcan: | Not Reported |
| Dryhole: | N | Wellstatus: | B |

| | | | |
|---|---|---|---|
| Operatorna: | Chevron U.S.A. Inc. | Countyname: | Los Angeles |
| Fieldname: | Salt Lake | Areaname: | Any Area |
| Section: | 20 | Township: | 01S |
| Range: | 14W | Basemeridi: | SB |
| Elevation: | Not Reported | Locationde: | Not Reported |
| Gissourcec: | hud | Comments: | Not Reported |
| Leasename: | Rodeo | Wellnumber: | 1 |
| Epawell: | N | Hydraulica: | N |
| Confidenti: | N | Spuddate: | Not Reported |
| Welldeptha: | 0 | Redrillfoo: | 0 |
| Abandonedd: | Not Reported | Completion: | Not Reported |
| Directiona: | Unknown | Gissymbol: | AOG |
| Site id: | CAOG11000210251 | | |

---

**BV295**
**West**
**1/2 - 1 Mile**

**OIL_GAS** **CAOG11000210310**

| | | | |
|---|---|---|---|
| Districtnu: | 1 | Apinumber: | 03714624 |
| Blmwell: | N | Redrillcan: | Not Reported |
| Dryhole: | N | Wellstatus: | P |
| Operatorna: | Garbutt Oil Co. (A. M. Stephens Co.) | | |
| Countyname: | Los Angeles | Fieldname: | Salt Lake |
| Areaname: | Any Area | Section: | 17 |
| Township: | 01S | Range: | 14W |
| Basemeridi: | SB | Elevation: | Not Reported |
| Locationde: | Not Reported | Gissourcec: | hud |
| Comments: | Not Reported | Leasename: | Stephen |
| Wellnumber: | 8 | Epawell: | N |
| Hydraulica: | N | Confidenti: | N |
| Spuddate: | Not Reported | Welldeptha: | 0 |
| Redrillfoo: | 0 | Abandonedd: | Not Reported |
| Completion: | Not Reported | Directiona: | Unknown |
| Gissymbol: | POG | Site id: | CAOG11000210310 |

---

**296**
**WSW**
**1/2 - 1 Mile**

**OIL_GAS** **CAOG11000210742**

| | | | |
|---|---|---|---|
| Districtnu: | 1 | Apinumber: | 03715171 |
| Blmwell: | N | Redrillcan: | Not Reported |
| Dryhole: | N | Wellstatus: | P |
| Operatorna: | Chevron U.S.A. Inc. | Countyname: | Los Angeles |
| Fieldname: | Salt Lake | Areaname: | Any Area |
| Section: | 20 | Township: | 01S |
| Range: | 14W | Basemeridi: | SB |
| Elevation: | Not Reported | Locationde: | Not Reported |
| Gissourcec: | hud | Comments: | Not Reported |
| Leasename: | Not Reported | Wellnumber: | 137 |
| Epawell: | N | Hydraulica: | N |
| Confidenti: | N | Spuddate: | Not Reported |
| Welldeptha: | 0 | Redrillfoo: | 0 |
| Abandonedd: | Not Reported | Completion: | Not Reported |
| Directiona: | Unknown | Gissymbol: | POG |
| Site id: | CAOG11000210742 | | |

Map ID
Direction
Distance

Database EDR ID Number

**BP297**
**ESE**
**1/2 - 1 Mile**

**OIL_GAS** **CAOG11000210806**

| | | | |
|---|---|---|---|
| Districtnu: | 1 | Apinumber: | 03715235 |
| Blmwell: | N | Redrillcan: | Not Reported |
| Dryhole: | N | Wellstatus: | P |
| Operatorna: | Chevron U.S.A. Inc. | Countyname: | Los Angeles |
| Fieldname: | Salt Lake | Areaname: | Any Area |
| Section: | 21 | Township: | 01S |
| Range: | 14W | Basemeridi: | SB |
| Elevation: | Not Reported | Locationde: | Not Reported |
| Gissourcec: | hud | Comments: | Not Reported |
| Leasename: | Salt Lake | Wellnumber: | 219 |
| Epawell: | N | Hydraulica: | N |
| Confidenti: | N | Spuddate: | Not Reported |
| Welldeptha: | 0 | Redrillfoo: | 0 |
| Abandonedd: | Not Reported | Completion: | Not Reported |
| Directiona: | Unknown | Gissymbol: | POG |
| Site id: | CAOG11000210806 | | |

---

**BS298**
**East**
**1/2 - 1 Mile**

**OIL_GAS** **CAOG11000210469**

| | | | |
|---|---|---|---|
| Districtnu: | 1 | Apinumber: | 03714852 |
| Blmwell: | N | Redrillcan: | Not Reported |
| Dryhole: | N | Wellstatus: | P |
| Operatorna: | Chevron U.S.A. Inc. | Countyname: | Los Angeles |
| Fieldname: | Salt Lake | Areaname: | Any Area |
| Section: | 22 | Township: | 01S |
| Range: | 14W | Basemeridi: | SB |
| Elevation: | Not Reported | Locationde: | Not Reported |
| Gissourcec: | hud | Comments: | Not Reported |
| Leasename: | Salt Lake | Wellnumber: | 272 |
| Epawell: | N | Hydraulica: | N |
| Confidenti: | N | Spuddate: | Not Reported |
| Welldeptha: | 0 | Redrillfoo: | 0 |
| Abandonedd: | Not Reported | Completion: | Not Reported |
| Directiona: | Unknown | Gissymbol: | POG |
| Site id: | CAOG11000210469 | | |

---

**BV299**
**West**
**1/2 - 1 Mile**

**OIL_GAS** **CAOG11000210296**

| | | | |
|---|---|---|---|
| Districtnu: | 1 | Apinumber: | 03714610 |
| Blmwell: | N | Redrillcan: | Not Reported |
| Dryhole: | N | Wellstatus: | P |
| Operatorna: | Beverly Oil Co. | Countyname: | Los Angeles |
| Fieldname: | Salt Lake | Areaname: | Any Area |
| Section: | 17 | Township: | 01S |
| Range: | 14W | Basemeridi: | SB |
| Elevation: | Not Reported | Locationde: | Not Reported |
| Gissourcec: | hud | Comments: | Not Reported |
| Leasename: | Not Reported | Wellnumber: | 8 |

| | | | |
|---|---|---|---|
| Epawell: | N | Hydraulica: | N |
| Confidenti: | N | Spuddate: | Not Reported |
| Welldeptha: | 0 | Redrillfoo: | 0 |
| Abandonedd: | Not Reported | Completion: | Not Reported |
| Directiona: | Unknown | Gissymbol: | POG |
| Site id: | CAOG11000210296 | | |

---

**300**
**SW**
**1/2 - 1 Mile**

**OIL_GAS** **CAOG11000210730**

| | | | |
|---|---|---|---|
| Districtnu: | 1 | Apinumber: | 03715159 |
| Blmwell: | N | Redrillcan: | Not Reported |
| Dryhole: | N | Wellstatus: | B |
| Operatorna: | Chevron U.S.A. Inc. | Countyname: | Los Angeles |
| Fieldname: | Salt Lake, South | Areaname: | Any Area |
| Section: | 20 | Township: | 01S |
| Range: | 14W | Basemeridi: | SB |
| Elevation: | Not Reported | Locationde: | Not Reported |
| Gissourcec: | hud | Comments: | Not Reported |
| Leasename: | Not Reported | Wellnumber: | 108 |
| Epawell: | N | Hydraulica: | N |
| Confidenti: | N | Spuddate: | Not Reported |
| Welldeptha: | 0 | Redrillfoo: | 0 |
| Abandonedd: | Not Reported | Completion: | Not Reported |
| Directiona: | Unknown | Gissymbol: | POG |
| Site id: | CAOG11000210730 | | |

---

**BU301**
**South**
**1/2 - 1 Mile**

**OIL_GAS** **CAOG11000210370**

| | | | |
|---|---|---|---|
| Districtnu: | 1 | Apinumber: | 03714695 |
| Blmwell: | N | Redrillcan: | Not Reported |
| Dryhole: | N | Wellstatus: | P |
| Operatorna: | Wilshire Oil Producers Co. | Countyname: | Los Angeles |
| Fieldname: | Salt Lake, South | Areaname: | Any Area |
| Section: | 28 | Township: | 01S |
| Range: | 14W | Basemeridi: | SB |
| Elevation: | Not Reported | Locationde: | Not Reported |
| Gissourcec: | hud | Comments: | Not Reported |
| Leasename: | Not Reported | Wellnumber: | 1 |
| Epawell: | N | Hydraulica: | N |
| Confidenti: | N | Spuddate: | Not Reported |
| Welldeptha: | 0 | Redrillfoo: | 0 |
| Abandonedd: | Not Reported | Completion: | Not Reported |
| Directiona: | Unknown | Gissymbol: | PDH |
| Site id: | CAOG11000210370 | | |

---

**302**
**West**
**1/2 - 1 Mile**

**OIL_GAS** **CAOG11000210298**

| | | | |
|---|---|---|---|
| Districtnu: | 1 | Apinumber: | 03714612 |
| Blmwell: | N | Redrillcan: | Not Reported |
| Dryhole: | N | Wellstatus: | P |

| | | | |
|---|---|---|---|
| Operatorna: | Beverly Oil Co. | Countyname: | Los Angeles |
| Fieldname: | Salt Lake | Areaname: | Any Area |
| Section: | 17 | Township: | 01S |
| Range: | 14W | Basemeridi: | SB |
| Elevation: | Not Reported | Locationde: | Not Reported |
| Gissourcec: | hud | Comments: | Not Reported |
| Leasename: | Not Reported | Wellnumber: | 10 |
| Epawell: | N | Hydraulica: | N |
| Confidenti: | N | Spuddate: | Not Reported |
| Welldeptha: | 0 | Redrillfoo: | 0 |
| Abandonedd: | Not Reported | Completion: | Not Reported |
| Directiona: | Unknown | Gissymbol: | POG |
| Site id: | CAOG11000210298 | | |

---

**BV303**
**West**
**1/2 - 1 Mile**

**OIL_GAS** **CAOG11000210293**

| | | | |
|---|---|---|---|
| Districtnu: | 1 | Apinumber: | 03714607 |
| Blmwell: | N | Redrillcan: | Not Reported |
| Dryhole: | N | Wellstatus: | P |
| Operatorna: | Chevron U.S.A. Inc. | Countyname: | Los Angeles |
| Fieldname: | Salt Lake | Areaname: | Any Area |
| Section: | 20 | Township: | 01S |
| Range: | 14W | Basemeridi: | SB |
| Elevation: | Not Reported | Locationde: | Not Reported |
| Gissourcec: | hud | Comments: | Not Reported |
| Leasename: | Beverly | Wellnumber: | 5 |
| Epawell: | N | Hydraulica: | N |
| Confidenti: | N | Spuddate: | Not Reported |
| Welldeptha: | 0 | Redrillfoo: | 0 |
| Abandonedd: | Not Reported | Completion: | Not Reported |
| Directiona: | Unknown | Gissymbol: | POG |
| Site id: | CAOG11000210293 | | |

---

**BW304**
**West**
**1/2 - 1 Mile**

**OIL_GAS** **CAOG11000210291**

| | | | |
|---|---|---|---|
| Districtnu: | 1 | Apinumber: | 03714605 |
| Blmwell: | N | Redrillcan: | Not Reported |
| Dryhole: | N | Wellstatus: | P |
| Operatorna: | Chevron U.S.A. Inc. | Countyname: | Los Angeles |
| Fieldname: | Salt Lake | Areaname: | Any Area |
| Section: | 20 | Township: | 01S |
| Range: | 14W | Basemeridi: | SB |
| Elevation: | Not Reported | Locationde: | Not Reported |
| Gissourcec: | hud | Comments: | Not Reported |
| Leasename: | Beverly | Wellnumber: | 3 |
| Epawell: | N | Hydraulica: | N |
| Confidenti: | N | Spuddate: | Not Reported |
| Welldeptha: | 0 | Redrillfoo: | 0 |
| Abandonedd: | Not Reported | Completion: | Not Reported |
| Directiona: | Unknown | Gissymbol: | POG |
| Site id: | CAOG11000210291 | | |

Map ID
Direction
Distance

Database EDR ID Number

**305**
**East**
**1/2 - 1 Mile**

**OIL_GAS** **CAOG11000210495**

| | | | |
|---|---|---|---|
| Districtnu: | 1 | Apinumber: | 03714878 |
| Blmwell: | N | Redrillcan: | Not Reported |
| Dryhole: | N | Wellstatus: | P |
| Operatorna: | Chevron U.S.A. Inc. | Countyname: | Los Angeles |
| Fieldname: | Salt Lake | Areaname: | Any Area |
| Section: | 22 | Township: | 01S |
| Range: | 14W | Basemeridi: | SB |
| Elevation: | Not Reported | Locationde: | Not Reported |
| Gissourcec: | hud | Comments: | Not Reported |
| Leasename: | Salt Lake | Wellnumber: | 325 |
| Epawell: | N | Hydraulica: | N |
| Confidenti: | N | Spuddate: | Not Reported |
| Welldeptha: | 0 | Redrillfoo: | 0 |
| Abandonedd: | Not Reported | Completion: | Not Reported |
| Directiona: | Unknown | Gissymbol: | POG |
| Site id: | CAOG11000210495 | | |

---

**BT306**
**West**
**1/2 - 1 Mile**

**OIL_GAS** **CAOG11000210289**

| | | | |
|---|---|---|---|
| Districtnu: | 1 | Apinumber: | 03714603 |
| Blmwell: | N | Redrillcan: | Not Reported |
| Dryhole: | N | Wellstatus: | P |
| Operatorna: | Chevron U.S.A. Inc. | Countyname: | Los Angeles |
| Fieldname: | Salt Lake | Areaname: | Any Area |
| Section: | 20 | Township: | 01S |
| Range: | 14W | Basemeridi: | SB |
| Elevation: | Not Reported | Locationde: | Not Reported |
| Gissourcec: | hud | Comments: | Not Reported |
| Leasename: | Beverly | Wellnumber: | 1 |
| Epawell: | N | Hydraulica: | N |
| Confidenti: | N | Spuddate: | Not Reported |
| Welldeptha: | 0 | Redrillfoo: | 0 |
| Abandonedd: | Not Reported | Completion: | Not Reported |
| Directiona: | Unknown | Gissymbol: | POG |
| Site id: | CAOG11000210289 | | |

---

**307**
**East**
**1/2 - 1 Mile**

**OIL_GAS** **CAOG11000210651**

| | | | |
|---|---|---|---|
| Districtnu: | 1 | Apinumber: | 03715071 |
| Blmwell: | N | Redrillcan: | Not Reported |
| Dryhole: | N | Wellstatus: | P |
| Operatorna: | Rancho La Brea Oil co. | Countyname: | Los Angeles |
| Fieldname: | Salt Lake | Areaname: | Any Area |
| Section: | 15 | Township: | 01S |
| Range: | 14W | Basemeridi: | SB |
| Elevation: | Not Reported | Locationde: | Not Reported |
| Gissourcec: | hud | Comments: | Not Reported |
| Leasename: | Not Reported | Wellnumber: | 13 |

| | | | |
|---|---|---|---|
| Epawell: | N | Hydraulica: | N |
| Confidenti: | N | Spuddate: | Not Reported |
| Welldeptha: | 0 | Redrillfoo: | 0 |
| Abandonedd: | Not Reported | Completion: | Not Reported |
| Directiona: | Unknown | Gissymbol: | POG |
| Site id: | CAOG11000210651 | | |

---

**308**
**ESE**
**1/2 - 1 Mile**

**OIL_GAS** **CAOG11000210788**

| | | | |
|---|---|---|---|
| Districtnu: | 1 | Apinumber: | 03715217 |
| Blmwell: | N | Redrillcan: | Not Reported |
| Dryhole: | N | Wellstatus: | P |
| Operatorna: | Chevron U.S.A. Inc. | Countyname: | Los Angeles |
| Fieldname: | Salt Lake | Areaname: | Any Area |
| Section: | 21 | Township: | 01S |
| Range: | 14W | Basemeridi: | SB |
| Elevation: | Not Reported | Locationde: | Not Reported |
| Gissourcec: | hud | Comments: | Not Reported |
| Leasename: | Salt Lake | Wellnumber: | 43 |
| Epawell: | N | Hydraulica: | N |
| Confidenti: | N | Spuddate: | Not Reported |
| Welldeptha: | 0 | Redrillfoo: | 0 |
| Abandonedd: | Not Reported | Completion: | Not Reported |
| Directiona: | Unknown | Gissymbol: | POG |
| Site id: | CAOG11000210788 | | |

---

**309**
**SW**
**1/2 - 1 Mile**

**OIL_GAS** **CAOG11000205317**

| | | | |
|---|---|---|---|
| Districtnu: | 1 | Apinumber: | 03706478 |
| Blmwell: | N | Redrillcan: | Not Reported |
| Dryhole: | N | Wellstatus: | P |
| Operatorna: | Chevron U.S.A. Inc. | Countyname: | Los Angeles |
| Fieldname: | Salt Lake, South | Areaname: | Any Area |
| Section: | 20 | Township: | 01S |
| Range: | 14W | Basemeridi: | SB |
| Elevation: | Not Reported | Locationde: | Not Reported |
| Gissourcec: | hud | Comments: | Not Reported |
| Leasename: | Tower Corehole | Wellnumber: | 1 |
| Epawell: | N | Hydraulica: | N |
| Confidenti: | N | Spuddate: | Not Reported |
| Welldeptha: | 0 | Redrillfoo: | 0 |
| Abandonedd: | Not Reported | Completion: | Not Reported |
| Directiona: | Unknown | Gissymbol: | PDH |
| Site id: | CAOG11000205317 | | |

---

**310**
**East**
**1/2 - 1 Mile**

**OIL_GAS** **CAOG11000210478**

| | | | |
|---|---|---|---|
| Districtnu: | 1 | Apinumber: | 03714861 |
| Blmwell: | N | Redrillcan: | Not Reported |
| Dryhole: | N | Wellstatus: | P |

| | | | |
|---|---|---|---|
| Operatorna: | Chevron U.S.A. Inc. | Countyname: | Los Angeles |
| Fieldname: | Salt Lake | Areaname: | Any Area |
| Section: | 22 | Township: | 01S |
| Range: | 14W | Basemeridi: | SB |
| Elevation: | Not Reported | Locationde: | Not Reported |
| Gissourcec: | hud | Comments: | Not Reported |
| Leasename: | Salt Lake | Wellnumber: | 290 |
| Epawell: | N | Hydraulica: | N |
| Confidenti: | N | Spuddate: | Not Reported |
| Welldeptha: | 0 | Redrillfoo: | 0 |
| Abandonedd: | Not Reported | Completion: | Not Reported |
| Directiona: | Unknown | Gissymbol: | POG |
| Site id: | CAOG11000210478 | | |

---

**311**
**ESE**
**1/2 - 1 Mile**

**OIL_GAS** **CAOG11000210808**

| | | | |
|---|---|---|---|
| Districtnu: | 1 | Apinumber: | 03715237 |
| Blmwell: | N | Redrillcan: | Not Reported |
| Dryhole: | N | Wellstatus: | P |
| Operatorna: | Chevron U.S.A. Inc. | Countyname: | Los Angeles |
| Fieldname: | Salt Lake | Areaname: | Any Area |
| Section: | 22 | Township: | 01S |
| Range: | 14W | Basemeridi: | SB |
| Elevation: | Not Reported | Locationde: | Not Reported |
| Gissourcec: | hud | Comments: | Not Reported |
| Leasename: | Salt Lake | Wellnumber: | 237 |
| Epawell: | N | Hydraulica: | N |
| Confidenti: | N | Spuddate: | Not Reported |
| Welldeptha: | 0 | Redrillfoo: | 0 |
| Abandonedd: | Not Reported | Completion: | Not Reported |
| Directiona: | Unknown | Gissymbol: | POG |
| Site id: | CAOG11000210808 | | |

---

**BT312**
**West**
**1/2 - 1 Mile**

**OIL_GAS** **CAOG11000210743**

| | | | |
|---|---|---|---|
| Districtnu: | 1 | Apinumber: | 03715172 |
| Blmwell: | N | Redrillcan: | Not Reported |
| Dryhole: | N | Wellstatus: | P |
| Operatorna: | Chevron U.S.A. Inc. | Countyname: | Los Angeles |
| Fieldname: | Salt Lake | Areaname: | Any Area |
| Section: | 20 | Township: | 01S |
| Range: | 14W | Basemeridi: | SB |
| Elevation: | Not Reported | Locationde: | Not Reported |
| Gissourcec: | hud | Comments: | Not Reported |
| Leasename: | Not Reported | Wellnumber: | 139 |
| Epawell: | N | Hydraulica: | N |
| Confidenti: | N | Spuddate: | Not Reported |
| Welldeptha: | 0 | Redrillfoo: | 0 |
| Abandonedd: | Not Reported | Completion: | Not Reported |
| Directiona: | Unknown | Gissymbol: | POG |
| Site id: | CAOG11000210743 | | |

Map ID
Direction
Distance

Database EDR ID Number

**313**
**SE**
**1/2 - 1 Mile**

**OIL_GAS** **CAOG11000210768**

| | | | |
|---|---|---|---|
| Districtnu: | 1 | Apinumber: | 03715197 |
| Blmwell: | N | Redrillcan: | Not Reported |
| Dryhole: | N | Wellstatus: | B |
| Operatorna: | Chevron U.S.A. Inc. | Countyname: | Los Angeles |
| Fieldname: | Salt Lake | Areaname: | Any Area |
| Section: | 21 | Township: | 01S |
| Range: | 14W | Basemeridi: | SB |
| Elevation: | Not Reported | Locationde: | Not Reported |
| Gissourcec: | hud | Comments: | Not Reported |
| Leasename: | Salt Lake | Wellnumber: | 22 |
| Epawell: | N | Hydraulica: | N |
| Confidenti: | N | Spuddate: | Not Reported |
| Welldeptha: | 0 | Redrillfoo: | 0 |
| Abandonedd: | Not Reported | Completion: | Not Reported |
| Directiona: | Unknown | Gissymbol: | AOG |
| Site id: | CAOG11000210768 | | |

---

**BW314**
**West**
**1/2 - 1 Mile**

**OIL_GAS** **CAOG11000210294**

| | | | |
|---|---|---|---|
| Districtnu: | 1 | Apinumber: | 03714608 |
| Blmwell: | N | Redrillcan: | Not Reported |
| Dryhole: | N | Wellstatus: | P |
| Operatorna: | Chevron U.S.A. Inc. | Countyname: | Los Angeles |
| Fieldname: | Salt Lake | Areaname: | Any Area |
| Section: | 20 | Township: | 01S |
| Range: | 14W | Basemeridi: | SB |
| Elevation: | Not Reported | Locationde: | Not Reported |
| Gissourcec: | hud | Comments: | Not Reported |
| Leasename: | Beverly | Wellnumber: | 6 |
| Epawell: | N | Hydraulica: | N |
| Confidenti: | N | Spuddate: | Not Reported |
| Welldeptha: | 0 | Redrillfoo: | 0 |
| Abandonedd: | Not Reported | Completion: | Not Reported |
| Directiona: | Unknown | Gissymbol: | POG |
| Site id: | CAOG11000210294 | | |

---

**BW315**
**West**
**1/2 - 1 Mile**

**OIL_GAS** **CAOG11000214212**

| | | | |
|---|---|---|---|
| Districtnu: | 1 | Apinumber: | 03720742 |
| Blmwell: | N | Redrillcan: | Not Reported |
| Dryhole: | N | Wellstatus: | A |
| Operatorna: | Freeport-McMoRan Oil & Gas LLC | Countyname: | Los Angeles |
| Fieldname: | Beverly Hills | Areaname: | East |
| Section: | 20 | Township: | 01S |
| Range: | 14W | Basemeridi: | SB |
| Elevation: | Not Reported | Locationde: | Not Reported |
| Gissourcec: | hud | Comments: | Not Reported |
| Leasename: | Not Reported | Wellnumber: | S-5 |

| | | | |
|---|---|---|---|
| Epawell: | N | Hydraulica: | N |
| Confidenti: | N | Spuddate: | Not Reported |
| Welldeptha: | 5518 | Redrillfoo: | 0 |
| Abandonedd: | Not Reported | Completion: | Not Reported |
| Directiona: | Directionally drilled | Gissymbol: | AOG |
| Site id: | CAOG11000214212 | | |

---

**BW316**
**West**
**1/2 - 1 Mile**

**OIL_GAS** **CAOG11000214213**

| | | | |
|---|---|---|---|
| Districtnu: | 1 | Apinumber: | 03720742 |
| Blmwell: | N | Redrillcan: | Not Reported |
| Dryhole: | N | Wellstatus: | A |
| Operatorna: | Freeport-McMoRan Oil & Gas LLC | Countyname: | Los Angeles |
| Fieldname: | Beverly Hills | Areaname: | East |
| Section: | 20 | Township: | 01S |
| Range: | 14W | Basemeridi: | SB |
| Elevation: | Not Reported | Locationde: | Not Reported |
| Gissourcec: | hud | Comments: | Not Reported |
| Leasename: | Not Reported | Wellnumber: | S-5 |
| Epawell: | N | Hydraulica: | N |
| Confidenti: | N | Spuddate: | Not Reported |
| Welldeptha: | 5518 | Redrillfoo: | 0 |
| Abandonedd: | Not Reported | Completion: | Not Reported |
| Directiona: | Directionally drilled | Gissymbol: | AOG |
| Site id: | CAOG11000214213 | | |

---

**317**
**SSE**
**1/2 - 1 Mile**

**OIL_GAS** **CAOG11000210369**

| | | | |
|---|---|---|---|
| Districtnu: | 1 | Apinumber: | 03714694 |
| Blmwell: | N | Redrillcan: | Not Reported |
| Dryhole: | N | Wellstatus: | P |
| Operatorna: | Utah California Consolidated Co. | Countyname: | Los Angeles |
| Fieldname: | Salt Lake, South | Areaname: | Any Area |
| Section: | 28 | Township: | 01S |
| Range: | 14W | Basemeridi: | SB |
| Elevation: | Not Reported | Locationde: | Not Reported |
| Gissourcec: | hud | Comments: | Not Reported |
| Leasename: | Not Reported | Wellnumber: | 101 |
| Epawell: | N | Hydraulica: | N |
| Confidenti: | N | Spuddate: | Not Reported |
| Welldeptha: | 0 | Redrillfoo: | 0 |
| Abandonedd: | Not Reported | Completion: | Not Reported |
| Directiona: | Unknown | Gissymbol: | POG |
| Site id: | CAOG11000210369 | | |

---

**BW318**
**West**
**1/2 - 1 Mile**

**OIL_GAS** **CAOG11000214672**

| | | | |
|---|---|---|---|
| Districtnu: | 1 | Apinumber: | 03721426 |
| Blmwell: | N | Redrillcan: | Not Reported |
| Dryhole: | N | Wellstatus: | A |

| | | | |
|---|---|---|---|
| Operatorna: | Freeport-McMoRan Oil & Gas LLC | Countyname: | Los Angeles |
| Fieldname: | Salt Lake | Areaname: | Any Area |
| Section: | 20 | Township: | 01S |
| Range: | 14W | Basemeridi: | SB |
| Elevation: | Not Reported | Locationde: | Not Reported |
| Gissourcec: | hud | Comments: | Not Reported |
| Leasename: | Not Reported | Wellnumber: | S-76 |
| Epawell: | N | Hydraulica: | N |
| Confidenti: | N | Spuddate: | Not Reported |
| Welldeptha: | 2000 | Redrillfoo: | 0 |
| Abandonedd: | Not Reported | Completion: | Not Reported |
| Directiona: | Unknown | Gissymbol: | AOG |
| Site id: | CAOG11000214672 | | |

---

**BW320**
**West**
**1/2 - 1 Mile**

**OIL_GAS** **CAOG11000214537**

| | | | |
|---|---|---|---|
| Districtnu: | 1 | Apinumber: | 03721023 |
| Blmwell: | N | Redrillcan: | Not Reported |
| Dryhole: | N | Wellstatus: | A |
| Operatorna: | Freeport-McMoRan Oil & Gas LLC | Countyname: | Los Angeles |
| Fieldname: | San Vicente | Areaname: | Any Area |
| Section: | 20 | Township: | 01S |
| Range: | 14W | Basemeridi: | SB |
| Elevation: | Not Reported | Locationde: | Not Reported |
| Gissourcec: | hud | Comments: | Not Reported |
| Leasename: | Not Reported | Wellnumber: | S-30B |
| Epawell: | N | Hydraulica: | N |
| Confidenti: | N | Spuddate: | Not Reported |
| Welldeptha: | 4375 | Redrillfoo: | 0 |
| Abandonedd: | Not Reported | Completion: | Not Reported |
| Directiona: | Directionally drilled | Gissymbol: | AOG |
| Site id: | CAOG11000214537 | | |

---

**BW319**
**West**
**1/2 - 1 Mile**

**OIL_GAS** **CAOG11000214536**

| | | | |
|---|---|---|---|
| Districtnu: | 1 | Apinumber: | 03721023 |
| Blmwell: | N | Redrillcan: | Not Reported |
| Dryhole: | N | Wellstatus: | A |
| Operatorna: | Freeport-McMoRan Oil & Gas LLC | Countyname: | Los Angeles |
| Fieldname: | San Vicente | Areaname: | Any Area |
| Section: | 20 | Township: | 01S |
| Range: | 14W | Basemeridi: | SB |
| Elevation: | Not Reported | Locationde: | Not Reported |
| Gissourcec: | hud | Comments: | Not Reported |
| Leasename: | Not Reported | Wellnumber: | S-30B |
| Epawell: | N | Hydraulica: | N |
| Confidenti: | N | Spuddate: | Not Reported |
| Welldeptha: | 3532 | Redrillfoo: | 0 |
| Abandonedd: | Not Reported | Completion: | Not Reported |
| Directiona: | Directionally drilled | Gissymbol: | AOG |
| Site id: | CAOG11000214536 | | |

Map ID
Direction
Distance

Database EDR ID Number

**BW327**
**West**
**1/2 - 1 Mile**

**OIL_GAS** **CAOG11000214626**

| | | | |
|---|---|---|---|
| Districtnu: | 1 | Apinumber: | 03721177 |
| Blmwell: | N | Redrillcan: | Not Reported |
| Dryhole: | N | Wellstatus: | A |
| Operatorna: | Freeport-McMoRan Oil & Gas LLC | Countyname: | Los Angeles |
| Fieldname: | Beverly Hills | Areaname: | East |
| Section: | 20 | Township: | 01S |
| Range: | 14W | Basemeridi: | SB |
| Elevation: | Not Reported | Locationde: | Not Reported |
| Gissourcec: | hud | Comments: | Not Reported |
| Leasename: | Not Reported | Wellnumber: | S-55 |
| Epawell: | N | Hydraulica: | N |
| Confidenti: | N | Spuddate: | Not Reported |
| Welldeptha: | 11329 | Redrillfoo: | 0 |
| Abandonedd: | Not Reported | Completion: | Not Reported |
| Directiona: | Directionally drilled | Gissymbol: | AWF |
| Site id: | CAOG11000214626 | | |

---

**BW326**
**West**
**1/2 - 1 Mile**

**OIL_GAS** **CAOG11000214625**

| | | | |
|---|---|---|---|
| Districtnu: | 1 | Apinumber: | 03721177 |
| Blmwell: | N | Redrillcan: | Not Reported |
| Dryhole: | N | Wellstatus: | A |
| Operatorna: | Freeport-McMoRan Oil & Gas LLC | Countyname: | Los Angeles |
| Fieldname: | Beverly Hills | Areaname: | East |
| Section: | 20 | Township: | 01S |
| Range: | 14W | Basemeridi: | SB |
| Elevation: | Not Reported | Locationde: | Not Reported |
| Gissourcec: | hud | Comments: | Not Reported |
| Leasename: | Not Reported | Wellnumber: | S-55 |
| Epawell: | N | Hydraulica: | N |
| Confidenti: | N | Spuddate: | Not Reported |
| Welldeptha: | 11329 | Redrillfoo: | 0 |
| Abandonedd: | Not Reported | Completion: | Not Reported |
| Directiona: | Directionally drilled | Gissymbol: | AWF |
| Site id: | CAOG11000214625 | | |

---

**BW328**
**West**
**1/2 - 1 Mile**

**OIL_GAS** **CAOG11000214624**

| | | | |
|---|---|---|---|
| Districtnu: | 1 | Apinumber: | 03721177 |
| Blmwell: | N | Redrillcan: | Not Reported |
| Dryhole: | N | Wellstatus: | A |
| Operatorna: | Freeport-McMoRan Oil & Gas LLC | Countyname: | Los Angeles |
| Fieldname: | Beverly Hills | Areaname: | East |
| Section: | 20 | Township: | 01S |
| Range: | 14W | Basemeridi: | SB |
| Elevation: | Not Reported | Locationde: | Not Reported |
| Gissourcec: | hud | Comments: | Not Reported |
| Leasename: | Not Reported | Wellnumber: | S-55 |

| | | | |
|---|---|---|---|
| Epawell: | N | Hydraulica: | N |
| Confidenti: | N | Spuddate: | Not Reported |
| Welldeptha: | 11329 | Redrillfoo: | 0 |
| Abandonedd: | Not Reported | Completion: | Not Reported |
| Directiona: | Directionally drilled | Gissymbol: | AWF |
| Site id: | CAOG11000214624 | | |

---

**BW330**
**West**
**1/2 - 1 Mile**

**OIL_GAS** **CAOG11000214623**

| | | | |
|---|---|---|---|
| Districtnu: | 1 | Apinumber: | 03721177 |
| Blmwell: | N | Redrillcan: | Not Reported |
| Dryhole: | N | Wellstatus: | A |
| Operatorna: | Freeport-McMoRan Oil & Gas LLC | Countyname: | Los Angeles |
| Fieldname: | Beverly Hills | Areaname: | East |
| Section: | 20 | Township: | 01S |
| Range: | 14W | Basemeridi: | SB |
| Elevation: | Not Reported | Locationde: | Not Reported |
| Gissourcec: | hud | Comments: | Not Reported |
| Leasename: | Not Reported | Wellnumber: | S-55 |
| Epawell: | N | Hydraulica: | N |
| Confidenti: | N | Spuddate: | Not Reported |
| Welldeptha: | 11329 | Redrillfoo: | 0 |
| Abandonedd: | Not Reported | Completion: | Not Reported |
| Directiona: | Directionally drilled | Gissymbol: | AWF |
| Site id: | CAOG11000214623 | | |

---

**BW329**
**West**
**1/2 - 1 Mile**

**OIL_GAS** **CAOG11000214622**

| | | | |
|---|---|---|---|
| Districtnu: | 1 | Apinumber: | 03721177 |
| Blmwell: | N | Redrillcan: | Not Reported |
| Dryhole: | N | Wellstatus: | A |
| Operatorna: | Freeport-McMoRan Oil & Gas LLC | Countyname: | Los Angeles |
| Fieldname: | Beverly Hills | Areaname: | East |
| Section: | 20 | Township: | 01S |
| Range: | 14W | Basemeridi: | SB |
| Elevation: | Not Reported | Locationde: | Not Reported |
| Gissourcec: | hud | Comments: | Not Reported |
| Leasename: | Not Reported | Wellnumber: | S-55 |
| Epawell: | N | Hydraulica: | N |
| Confidenti: | N | Spuddate: | Not Reported |
| Welldeptha: | 11329 | Redrillfoo: | 0 |
| Abandonedd: | Not Reported | Completion: | Not Reported |
| Directiona: | Directionally drilled | Gissymbol: | AWF |
| Site id: | CAOG11000214622 | | |

---

**BW322**
**West**
**1/2 - 1 Mile**

**OIL_GAS** **CAOG11000214621**

| | | | |
|---|---|---|---|
| Districtnu: | 1 | Apinumber: | 03721177 |
| Blmwell: | N | Redrillcan: | Not Reported |
| Dryhole: | N | Wellstatus: | A |

| | | | |
|---|---|---|---|
| Operatorna: | Freeport-McMoRan Oil & Gas LLC | Countyname: | Los Angeles |
| Fieldname: | Beverly Hills | Areaname: | East |
| Section: | 20 | Township: | 01S |
| Range: | 14W | Basemeridi: | SB |
| Elevation: | Not Reported | Locationde: | Not Reported |
| Gissourcec: | hud | Comments: | Not Reported |
| Leasename: | Not Reported | Wellnumber: | S-55 |
| Epawell: | N | Hydraulica: | N |
| Confidenti: | N | Spuddate: | Not Reported |
| Welldeptha: | 8390 | Redrillfoo: | 0 |
| Abandonedd: | Not Reported | Completion: | Not Reported |
| Directiona: | Directionally drilled | Gissymbol: | AWF |
| Site id: | CAOG11000214621 | | |

---

**BW321**
**West**
**1/2 - 1 Mile**

**OIL_GAS** **CAOG11000214620**

| | | | |
|---|---|---|---|
| Districtnu: | 1 | Apinumber: | 03721177 |
| Blmwell: | N | Redrillcan: | Not Reported |
| Dryhole: | N | Wellstatus: | A |
| Operatorna: | Freeport-McMoRan Oil & Gas LLC | Countyname: | Los Angeles |
| Fieldname: | Beverly Hills | Areaname: | East |
| Section: | 20 | Township: | 01S |
| Range: | 14W | Basemeridi: | SB |
| Elevation: | Not Reported | Locationde: | Not Reported |
| Gissourcec: | hud | Comments: | Not Reported |
| Leasename: | Not Reported | Wellnumber: | S-55 |
| Epawell: | N | Hydraulica: | N |
| Confidenti: | N | Spuddate: | Not Reported |
| Welldeptha: | 8390 | Redrillfoo: | 0 |
| Abandonedd: | Not Reported | Completion: | Not Reported |
| Directiona: | Directionally drilled | Gissymbol: | AWF |
| Site id: | CAOG11000214620 | | |

---

**BW323**
**West**
**1/2 - 1 Mile**

**OIL_GAS** **CAOG11000214619**

| | | | |
|---|---|---|---|
| Districtnu: | 1 | Apinumber: | 03721177 |
| Blmwell: | N | Redrillcan: | Not Reported |
| Dryhole: | N | Wellstatus: | A |
| Operatorna: | Freeport-McMoRan Oil & Gas LLC | Countyname: | Los Angeles |
| Fieldname: | Beverly Hills | Areaname: | East |
| Section: | 20 | Township: | 01S |
| Range: | 14W | Basemeridi: | SB |
| Elevation: | Not Reported | Locationde: | Not Reported |
| Gissourcec: | hud | Comments: | Not Reported |
| Leasename: | Not Reported | Wellnumber: | S-55 |
| Epawell: | N | Hydraulica: | N |
| Confidenti: | N | Spuddate: | Not Reported |
| Welldeptha: | 8390 | Redrillfoo: | 0 |
| Abandonedd: | Not Reported | Completion: | Not Reported |
| Directiona: | Directionally drilled | Gissymbol: | AWF |
| Site id: | CAOG11000214619 | | |

Map ID
Direction
Distance

Database EDR ID Number

**BW325**
**West**
**1/2 - 1 Mile**

**OIL_GAS** **CAOG11000214618**

| | | | |
|---|---|---|---|
| Districtnu: | 1 | Apinumber: | 03721177 |
| Blmwell: | N | Redrillcan: | Not Reported |
| Dryhole: | N | Wellstatus: | A |
| Operatorna: | Freeport-McMoRan Oil & Gas LLC | Countyname: | Los Angeles |
| Fieldname: | Beverly Hills | Areaname: | East |
| Section: | 20 | Township: | 01S |
| Range: | 14W | Basemeridi: | SB |
| Elevation: | Not Reported | Locationde: | Not Reported |
| Gissourcec: | hud | Comments: | Not Reported |
| Leasename: | Not Reported | Wellnumber: | S-55 |
| Epawell: | N | Hydraulica: | N |
| Confidenti: | N | Spuddate: | Not Reported |
| Welldeptha: | 8390 | Redrillfoo: | 0 |
| Abandonedd: | Not Reported | Completion: | Not Reported |
| Directiona: | Directionally drilled | Gissymbol: | AWF |
| Site id: | CAOG11000214618 | | |

---

**BW324**
**West**
**1/2 - 1 Mile**

**OIL_GAS** **CAOG11000214617**

| | | | |
|---|---|---|---|
| Districtnu: | 1 | Apinumber: | 03721177 |
| Blmwell: | N | Redrillcan: | Not Reported |
| Dryhole: | N | Wellstatus: | A |
| Operatorna: | Freeport-McMoRan Oil & Gas LLC | Countyname: | Los Angeles |
| Fieldname: | Beverly Hills | Areaname: | East |
| Section: | 20 | Township: | 01S |
| Range: | 14W | Basemeridi: | SB |
| Elevation: | Not Reported | Locationde: | Not Reported |
| Gissourcec: | hud | Comments: | Not Reported |
| Leasename: | Not Reported | Wellnumber: | S-55 |
| Epawell: | N | Hydraulica: | N |
| Confidenti: | N | Spuddate: | Not Reported |
| Welldeptha: | 8390 | Redrillfoo: | 0 |
| Abandonedd: | Not Reported | Completion: | Not Reported |
| Directiona: | Directionally drilled | Gissymbol: | AWF |
| Site id: | CAOG11000214617 | | |

---

**BW331**
**West**
**1/2 - 1 Mile**

**OIL_GAS** **CAOG11000214550**

| | | | |
|---|---|---|---|
| Districtnu: | 1 | Apinumber: | 03721055 |
| Blmwell: | N | Redrillcan: | Not Reported |
| Dryhole: | N | Wellstatus: | A |
| Operatorna: | Freeport-McMoRan Oil & Gas LLC | Countyname: | Los Angeles |
| Fieldname: | San Vicente | Areaname: | Any Area |
| Section: | 20 | Township: | 01S |
| Range: | 14W | Basemeridi: | SB |
| Elevation: | Not Reported | Locationde: | Not Reported |
| Gissourcec: | hud | Comments: | Not Reported |
| Leasename: | Not Reported | Wellnumber: | S-32 |

# GEOCHECK® - PHYSICAL SETTING SOURCE MAP FINDINGS

| | | | |
|---|---|---|---|
| Epawell: | N | Hydraulica: | N |
| Confidenti: | N | Spuddate: | Not Reported |
| Welldeptha: | 6487 | Redrillfoo: | 0 |
| Abandonedd: | Not Reported | Completion: | Not Reported |
| Directiona: | Directionally drilled | Gissymbol: | AOG |
| Site id: | CAOG11000214550 | | |

# GEOCHECK® - PHYSICAL SETTING SOURCE MAP FINDINGS
# RADON

**AREA RADON INFORMATION**

State Database: CA Radon

Radon Test Results

| Zipcode | Num Tests | > 4 pCi/L |
|---|---|---|
| 90036 | 48 | 1 |

Federal EPA Radon Zone for LOS ANGELES County: 2

Note: Zone 1 indoor average level > 4 pCi/L.
: Zone 2 indoor average level >= 2 pCi/L and <= 4 pCi/L.
: Zone 3 indoor average level < 2 pCi/L.

---

Federal Area Radon Information for LOS ANGELES COUNTY, CA

Number of sites tested: 63

| Area | Average Activity | % <4 pCi/L | % 4-20 pCi/L | % >20 pCi/L |
|---|---|---|---|---|
| Living Area - 1st Floor | 0.711 pCi/L | 98% | 2% | 0% |
| Living Area - 2nd Floor | Not Reported | Not Reported | Not Reported | Not Reported |
| Basement | 0.933 pCi/L | 100% | 0% | 0% |

# PHYSICAL SETTING SOURCE RECORDS SEARCHED

## TOPOGRAPHIC INFORMATION

USGS 7.5' Digital Elevation Model (DEM)
Source: United States Geologic Survey
EDR acquired the USGS 7.5' Digital Elevation Model in 2002 and updated it in 2006. The 7.5 minute DEM corresponds to the USGS 1:24,000- and 1:25,000-scale topographic quadrangle maps. The DEM provides elevation data with consistent elevation units and projection.

Current USGS 7.5 Minute Topographic Map
Source: U.S. Geological Survey

## HYDROLOGIC INFORMATION

Flood Zone Data: This data was obtained from the Federal Emergency Management Agency (FEMA). It depicts 100-year and 500-year flood zones as defined by FEMA. It includes the National Flood Hazard Layer (NFHL) which incorporates Flood Insurance Rate Map (FIRM) data and Q3 data from FEMA in areas not covered by NFHL.
Source: FEMA
Telephone: 877-336-2627
Date of Government Version: 2003, 2015

NWI: National Wetlands Inventory. This data, available in select counties across the country, was obtained by EDR in 2002, 2005 and 2010 from the U.S. Fish and Wildlife Service.

State Wetlands Data: Wetland Inventory
Source: Department of Fish and Wildlife
Telephone: 916-445-0411

## HYDROGEOLOGIC INFORMATION

AQUIFLOW$^{R}$ Information System
Source: EDR proprietary database of groundwater flow information
EDR has developed the AQUIFLOW Information System (AIS) to provide data on the general direction of groundwater flow at specific points. EDR has reviewed reports submitted to regulatory authorities at select sites and has extracted the date of the report, hydrogeologically determined groundwater flow direction and depth to water table information.

## GEOLOGIC INFORMATION

Geologic Age and Rock Stratigraphic Unit
Source: P.G. Schruben, R.E. Arndt and W.J. Bawiec, Geology of the Conterminous U.S. at 1:2,500,000 Scale - A digital representation of the 1974 P.B. King and H.M. Beikman Map, USGS Digital Data Series DDS - 11 (1994).

STATSGO: State Soil Geographic Database
Source: Department of Agriculture, Natural Resources Conservation Service (NRCS)
The U.S. Department of Agriculture's (USDA) Natural Resources Conservation Service (NRCS) leads the national Conservation Soil Survey (NCSS) and is responsible for collecting, storing, maintaining and distributing soil survey information for privately owned lands in the United States. A soil map in a soil survey is a representation of soil patterns in a landscape. Soil maps for STATSGO are compiled by generalizing more detailed (SSURGO) soil survey maps.

SSURGO: Soil Survey Geographic Database
Source: Department of Agriculture, Natural Resources Conservation Service (NRCS)
Telephone: 800-672-5559
SSURGO is the most detailed level of mapping done by the Natural Resources Conservation Service, mapping scales generally range from 1:12,000 to 1:63,360. Field mapping methods using national standards are used to construct the soil maps in the Soil Survey Geographic (SSURGO) database. SSURGO digitizing duplicates the original soil survey maps. This level of mapping is designed for use by landowners, townships and county natural resource planning and management.

# PHYSICAL SETTING SOURCE RECORDS SEARCHED

## LOCAL / REGIONAL WATER AGENCY RECORDS

FEDERAL WATER WELLS

PWS: Public Water Systems
Source: EPA/Office of Drinking Water
Telephone: 202-564-3750
Public Water System data from the Federal Reporting Data System. A PWS is any water system which provides water to at least 25 people for at least 60 days annually. PWSs provide water from wells, rivers and other sources.

PWS ENF: Public Water Systems Violation and Enforcement Data
Source: EPA/Office of Drinking Water
Telephone: 202-564-3750
Violation and Enforcement data for Public Water Systems from the Safe Drinking Water Information System (SDWIS) after August 1995. Prior to August 1995, the data came from the Federal Reporting Data System (FRDS).

USGS Water Wells: USGS National Water Inventory System (NWIS)
This database contains descriptive information on sites where the USGS collects or has collected data on surface water and/or groundwater. The groundwater data includes information on wells, springs, and other sources of groundwater.

STATE RECORDS

Water Well Database
Source: Department of Water Resources
Telephone: 916-651-9648

California Drinking Water Quality Database
Source: Department of Public Health
Telephone: 916-324-2319
The database includes all drinking water compliance and special studies monitoring for the state of California since 1984. It consists of over 3,200,000 individual analyses along with well and water system information.

## OTHER STATE DATABASE INFORMATION

California Oil and Gas Well Locations
Source: Department of Conservation
Telephone: 916-323-1779
Oil and Gas well locations in the state.

RADON

State Database: CA Radon
Source: Department of Health Services
Telephone: 916-324-2208
Radon Database for California

Area Radon Information
Source: USGS
Telephone: 703-356-4020
The National Radon Database has been developed by the U.S. Environmental Protection Agency (USEPA) and is a compilation of the EPA/State Residential Radon Survey and the National Residential Radon Survey. The study covers the years 1986 - 1992. Where necessary data has been supplemented by information collected at private sources such as universities and research institutions.

EPA Radon Zones
Source: EPA
Telephone: 703-356-4020
Sections 307 & 309 of IRAA directed EPA to list and identify areas of U.S. with the potential for elevated indoor radon levels.

# PHYSICAL SETTING SOURCE RECORDS SEARCHED

OTHER

Airport Landing Facilities: Private and public use landing facilities
Source: Federal Aviation Administration, 800-457-6656

Epicenters: World earthquake epicenters, Richter 5 or greater
Source: Department of Commerce, National Oceanic and Atmospheric Administration

California Earthquake Fault Lines: The fault lines displayed on EDR's Topographic map are digitized quaternary fault lines, prepared in 1975 by the United State Geological Survey. Additional information (also from 1975) regarding activity at specific fault lines comes from California's Preliminary Fault Activity Map prepared by the California Division of Mines and Geology.

**STREET AND ADDRESS INFORMATION**

© 2015 TomTom North America, Inc. All rights reserved. This material is proprietary and the subject of copyright protection and other intellectual property rights owned by or licensed to Tele Atlas North America, Inc. The use of this material is subject to the terms of a license agreement. You will be held liable for any unauthorized copying or disclosure of this material.

# J: Regulatory Documents

**No documents have been associated with this appendix.**

# K: City Directories

**18-37463.1 CBS Studios**
7800 Beverly Blvd.
Los Angeles, CA 90036

Inquiry Number: 5449993.5
October 11, 2018

# The EDR-City Directory Abstract

Environmental Data Resources Inc

6 Armstrong Road
Shelton, CT 06484
800.352.0050
www.edrnet.com

# TABLE OF CONTENTS

## SECTION

**Executive Summary**

**Findings**

**City Directory Images**

***Thank you for your business.***
Please contact EDR at 1-800-352-0050
with any questions or comments.

**Disclaimer - Copyright and Trademark Notice**

This Report contains certain information obtained from a variety of public and other sources reasonably available to Environmental Data Resources, Inc. It cannot be concluded from this Report that coverage information for the target and surrounding properties does not exist from other sources. **NO WARRANTY EXPRESSED OR IMPLIED, IS MADE WHATSOEVER IN CONNECTION WITH THIS REPORT. ENVIRONMENTAL DATA RESOURCES, INC. SPECIFICALLY DISCLAIMS THE MAKING OF ANY SUCH WARRANTIES, INCLUDING WITHOUT LIMITATION, MERCHANTABILITY OR FITNESS FOR A PARTICULAR USE OR PURPOSE. ALL RISK IS ASSUMED BY THE USER. IN NO EVENT SHALL ENVIRONMENTAL DATA RESOURCES, INC. BE LIABLE TO ANYONE, WHETHER ARISING OUT OF ERRORS OR OMISSIONS, NEGLIGENCE, ACCIDENT OR ANY OTHER CAUSE, FOR ANY LOSS OR DAMAGE, INCLUDING, WITHOUT LIMITATION, SPECIAL, INCIDENTAL, CONSEQUENTIAL, OR EXEMPLARY DAMAGES. ANY LIABILITY ON THE PART OF ENVIRONMENTAL DATA RESOURCES, INC. IS STRICTLY LIMITED TO A REFUND OF THE AMOUNT PAID FOR THIS REPORT.** Purchaser accepts this Report "AS IS". Any analyses, estimates, ratings, environmental risk levels or risk codes provided in this Report are provided for illustrative purposes only, and are not intended to provide, nor should they be interpreted as providing any facts regarding, or prediction orforecast of, any environmental risk for any property. Only a Phase I Environmental Site Assessment performed by an environmental professional can provide information regarding the environmental risk for any property. Additionally, the information provided in this Report is not to be construed as legal advice.

Copyright 2017 by Environmental Data Resources, Inc. All rights reserved. Reproduction in any media or format, in whole or in part, of any report or map of Environmental Data Resources, Inc. or its affiliates is prohibited without prior written permission.

EDR and its logos (including Sanborn and Sanborn Map) are trademarks of Environmental Data Resources, Inc. or its affiliates. All other trademarks used herein are the property of their respective owners.

# EXECUTIVE SUMMARY

## DESCRIPTION

Environmental Data Resources, Inc.'s (EDR) City Directory Abstract is a screening tool designed to assist environmental professionals in evaluating potential liability on a target property resulting from past activities. EDR's City Directory Abstract includes a search and abstract of available city directory data. For each address, the directory lists the name of the corresponding occupant at five year intervals.

Business directories including city, cross reference and telephone directories were reviewed, if available, at approximately five year intervals for the years spanning 1920 through 2014. This report compiles information gathered in this review by geocoding the latitude and longitude of properties identified and gathering information about properties within 332 feet of the target property.

A summary of the information obtained is provided in the text of this report.

## RECORD SOURCES

EDR's Digital Archive combines historical directory listings from sources such as Cole Information and Dun & Bradstreet. These standard sources of property information complement and enhance each other to provide a more comprehensive report.

EDR is licensed to reproduce certain City Directory works by the copyright holders of those works. The purchaser of this EDR City Directory Report may include it in report(s) delivered to a customer. Reproduction of City Directories without permission of the publisher or licensed vendor may be a violation of copyright.




## RESEARCH SUMMARY

The following research sources were consulted in the preparation of this report. An "X" indicates where information was identified in the source and provided in this report.

| Year | Source | TP | Adjoining | Text Abstract | Source Image |
|---|---|---|---|---|---|
| 2014 | EDR Digital Archive | X | X | X | - |
| 2010 | EDR Digital Archive | X | X | X | - |
| 2006 | Haines Company, Inc. | X | X | X | - |
| 2004 | Haines Company | - | - | - | - |
| 2003 | Haines & Company | - | - | - | - |
| 2001 | Haines & Company, Inc. | - | - | - | - |
| 2000 | Haines & Company | X | X | X | - |
| 1999 | Haines Company | - | - | - | - |
| 1996 | GTE | - | - | - | - |
| 1995 | Pacific Bell | - | - | - | - |
| 1992 | PACIFIC BELL WHITE PAGES | - | - | - | - |
| 1991 | Pacific Bell | X | X | X | - |

# EXECUTIVE SUMMARY

| Year | Source | TP | Adjoining | Text Abstract | Source Image |
|---|---|---|---|---|---|
| 1990 | Pacific Bell | X | X | X | - |
| 1986 | Pacific Bell | X | X | X | - |
| 1985 | Pacific Bell | - | X | X | - |
| 1981 | Pacific Telephone | X | X | X | - |
| 1980 | Pacific Telephone Co | - | - | - | - |
| 1976 | Pacific Telephone | X | X | X | - |
| 1975 | Pacific Telephone | - | - | - | - |
| 1972 | R. L. Polk & Co. | - | - | - | - |
| 1971 | Pacific Telephone | X | X | X | - |
| 1970 | Pacific Telephone | - | - | - | - |
| 1969 | Pacific Telephone | - | - | - | - |
| 1967 | Pacific Telephone | X | X | X | - |
| 1966 | Pacific Telephone | - | - | - | - |
| 1965 | GTE | - | - | - | - |
| 1964 | Pacific Telephone | - | - | - | - |
| 1963 | Pacific Telephone | - | - | - | - |
| 1962 | Pacific Telephone | X | X | X | - |
| 1961 | R. L. Polk & Co. | - | - | - | - |
| 1960 | Pacific Telephone | - | - | - | - |
| 1958 | Pacific Telephone | X | X | X | - |
| 1957 | Pacific Telephone | - | - | - | - |
| 1956 | Pacific Telephone | - | - | - | - |
| 1955 | R. L. Polk & Co. | - | - | - | - |
| 1954 | R. L. Polk & Co. | X | - | X | - |
| 1952 | Los Angeles Directory Co. | - | - | - | - |
| 1951 | Pacific Telephone & Telegraph Co. | - | X | X | - |
| 1950 | Pacific Telephone | - | - | - | - |
| 1949 | Los Angeles Directory Co. | - | - | - | - |
| 1948 | Los Angeles Directory Co. | - | - | - | - |
| 1947 | Pacific Directory Co. | - | - | - | - |
| 1946 | Southern California Telephone Co | - | - | - | - |
| 1945 | R. L. Polk & Co. | - | X | X | - |
| 1944 | R. L. Polk & Co. | - | - | - | - |
| 1942 | Los Angeles Directory Co. | - | X | X | - |
| 1940 | Los Angeles Directory Co. | - | - | - | - |
| 1939 | Los Angeles Directory Co. | - | - | - | - |
| 1938 | Los Angeles Directory Company Publishers | - | - | - | - |
| 1937 | Los Angeles Directory Co. | - | X | X | - |
| 1936 | Los Angeles Directory Co. | - | - | - | - |
| 1935 | Los Angeles Directory Co. | - | - | - | - |
| 1934 | Los Angeles Directory Co. | - | - | - | - |
| 1933 | Los Angeles Directory Co. | - | X | X | - |

# EXECUTIVE SUMMARY

| Year | Source | TP | Adjoining | Text Abstract | Source Image |
|---|---|---|---|---|---|
| 1932 | Los Angeles Directory Co. | - | - | - | - |
| 1931 | Los Angeles Directory Company Publishers | - | - | - | - |
| 1930 | Los Angeles Directory Co. | - | - | - | - |
| 1929 | Los Angeles Directory Co. | - | X | X | - |
| 1928 | Los Angeles Directory Co. | - | - | - | - |
| 1927 | Los Angeles Directory Co. | - | - | - | - |
| 1926 | Los Angeles Directory Co. | - | - | - | - |
| 1925 | Los Angeles Directory Co. | - | - | - | - |
| 1924 | Los Angeles Directory Co. | - | - | - | - |
| 1923 | Los Angeles Directory Co. | - | - | - | - |
| 1921 | Los Angeles Directory Co. | - | X | X | - |
| 1920 | Los Angeles Directory Co. | - | - | - | - |

# FINDINGS

## TARGET PROPERTY INFORMATION

### ADDRESS

7800 Beverly Blvd.
Los Angeles, CA 90036

### FINDINGS DETAIL

Target Property research detail.

### Beverly Blvd

**7800 Beverly Blvd**

| *Year* | *Uses* | *Source* |
|---|---|---|
| 2014 | AMERICAN IDOL PRODUCTIONS INC | EDR Digital Archive |
| | BBL DISTRIBUTION INC | EDR Digital Archive |
| | BELLPHILLIP TV PRODUCTIONS | EDR Digital Archive |
| | CBS BROADCASTING INC | EDR Digital Archive |
| | CBS CORPORATION | EDR Digital Archive |
| | CBS STUDIOS INTERNATIONAL | EDR Digital Archive |
| | CBS TELEVISION CITY | EDR Digital Archive |
| | DOMESTIC PAYROLL LLC | EDR Digital Archive |
| | LA BABE INC | EDR Digital Archive |
| | MERLOT FILM PRODUCTIONS INC | EDR Digital Archive |
| | ROARING FORK I LLC | EDR Digital Archive |
| | ROSEBUD VENTURES LLC | EDR Digital Archive |
| | SO YOU THINK YOU CAN DANCE | EDR Digital Archive |
| | SUMMER BREAK PRODUCTIONS LLC | EDR Digital Archive |
| 2010 | AMERICAN IDOL PRODUCTIONS INC | EDR Digital Archive |
| | BBL DISTRIBUTION INC | EDR Digital Archive |
| | BELL DRAMATIC SERIAL CO LP | EDR Digital Archive |
| | BELLPHILLIP TV PRODUCTIONS | EDR Digital Archive |
| | CBS CORPORATION | EDR Digital Archive |
| | CBS TELEVISION CITY | EDR Digital Archive |
| | CHRISTIAN J LEBLANC | EDR Digital Archive |
| | DO GOODER INC | EDR Digital Archive |
| | DOMESTIC PAYROLL LLC | EDR Digital Archive |
| | LA BABE INC | EDR Digital Archive |
| | MARRIOTT | EDR Digital Archive |
| | MERLOT FILM PRODUCTIONS INC | EDR Digital Archive |

| Year | Uses | Source |
|---|---|---|
| 2010 | RIDGE FORRESTER | EDR Digital Archive |

## BEVERLY BLVD

### 7800 BEVERLY BLVD

| Year | Uses | Source |
|---|---|---|
| 2006 | CBS TELEVISION | Haines Company, Inc. |
| 2000 | BEST WISHES | Haines & Company |
| | C B S INC | Haines & Company |
| | C B S INC TCKT INFO | Haines & Company |
| 1991 | Brilliant Victor | Pacific Bell |
| | CBS Television City Office | Pacific Bell |
| 1990 | CBS INC CBS BROADCAST GROUP | Pacific Bell |
| | CBS INC CBS TELEVISION CITY | Pacific Bell |
| 1986 | CBS INC CBS BROADCAST GROUP TELEVISION NETWORK | Pacific Bell |
| | CBS INC CBS TELEVISION CITY | Pacific Bell |
| 1981 | C B S INC CBS BROADCAST GROUP CBS CBS TELEVISION NETWORK DIVISION CBS TELEV | Pacific Telephone |
| | C B S INC CBS BROADCAST GROUP CBS TELEVISION NETWORK DIVISION | Pacific Telephone |
| | CBS FEDERAL EMPLOYEES CREDIT UNION | Pacific Telephone |
| 1976 | CBS Television City | Pacific Telephone |
| | Ilson Chambers Productions | Pacific Telephone |
| | Televison City CBS Television Network | Pacific Telephone |
| 1971 | CBS Television Network Division CBS News Div | Pacific Telephone |
| | CBS Television Network Division General Offices | Pacific Telephone |
| | CBS Television Network Division Television City | Pacific Telephone |
| | Television City CBS Television Network | Pacific Telephone |
| 1967 | CBS News Div | Pacific Telephone |
| | COLUMBIA BROADCASTING SYSTEM INC CBS Radio Division CBS Television Network Division | Pacific Telephone |
| | Genl Ofcs | Pacific Telephone |
| | Production Ofc | Pacific Telephone |
| | Television City | Pacific Telephone |
| | Television City CBS Television Network | Pacific Telephone |
| | Television Production Sales | Pacific Telephone |

# FINDINGS

| Year | Uses | Source |
|---|---|---|
| 1967 | Van Bernard Productions Inc | Pacific Telephone |
| 1962 | COLUMBIA BROADCASTING SYSTEM INC CBS evision Network Division | Pacific Telephone |
| | evision City | Pacific Telephone |
| | evision City CBS evision Network | Pacific Telephone |
| | evision Production Sales | Pacific Telephone |
| | General Offices | Pacific Telephone |
| 1958 | Between | Pacific Telephone |
| | CBS COLUMBIA BROADCASTING SYSTEM INC CBS Television Genl Offices | Pacific Telephone |
| | CBS Television General Offices | Pacific Telephone |
| | Television City | Pacific Telephone |
| | Television City CBS Inc | Pacific Telephone |
| 1954 | C B S TELEVISION CITY | R. L. Polk & Co. |

# FINDINGS

## ADJOINING PROPERTY DETAIL

The following Adjoining Property addresses were researched for this report. Detailed findings are provided for each address.

### Beverly Blvd

**7751 Beverly Blvd**

| Year | Uses | Source |
|---|---|---|
| 2014 | PERIYAN GEORGE | EDR Digital Archive |
| | CAL WEST DISTRIBUTORS INC | EDR Digital Archive |
| 2010 | CAL WEST DISTRIBUTORS INC | EDR Digital Archive |
| | PERIYAN GEORGE | EDR Digital Archive |

### BEVERLY BLVD

**7751 BEVERLY BLVD**

| Year | Uses | Source |
|---|---|---|
| 2006 | BEVERLY | Haines Company, Inc. |
| | PERIYAN GEORGE | Haines Company, Inc. |
| 2000 | BEVERLY BLVD 90036 CONT | Haines & Company |
| | SANDELMAN Sanford | Haines & Company |
| 1990 | TOM S UNION SERVICE | Pacific Bell |
| 1986 | TOM S UNION SERVICE | Pacific Bell |
| 1981 | BEDOS UNION 76 | Pacific Telephone |
| 1976 | Mannys Union Service | Pacific Telephone |
| | Beverly & Genesee | Pacific Telephone |
| | Union Oil Dirs Service Stns Los Angeles | Pacific Telephone |
| 1971 | Mannys Union Service | Pacific Telephone |
| 1967 | Mannys Union Serv | Pacific Telephone |
| | Beverly & Genesee | Pacific Telephone |
| | Union Oil Dirs Serv Stns | Pacific Telephone |
| 1962 | Ben & Mannys Union Serv | Pacific Telephone |
| | Manny & Bens Union Serv | Pacific Telephone |
| 1951 | Bevrly Kip en Eddies serv stn | Pacific Telephone & Telegraph Co. |

**7755 BEVERLY BLVD**

| Year | Uses | Source |
|---|---|---|
| 1951 | Bevrly Crest Way Clnrs & Dyers | Pacific Telephone & Telegraph Co. |

# FINDINGS

## Beverly Blvd

**7763 Beverly Blvd**

| Year | Uses | Source |
|---|---|---|
| 2014 | OKSANA BYCHKOVA | EDR Digital Archive |
| | CUSTOM ORTHPD SHS BY ROBERTO | EDR Digital Archive |
| 2010 | CUSTOM ORTHPD SHS BY ROBERTO | EDR Digital Archive |
| | SWEETS | EDR Digital Archive |

## BEVERLY BLVD

**7763 BEVERLY BLVD**

| Year | Uses | Source |
|---|---|---|
| 2006 | CUSTOM | Haines Company, Inc. |
| | ORTHOPDC SHOES | Haines Company, Inc. |
| | ROBERTO | Haines Company, Inc. |
| | ROBERTOS SHOE | Haines Company, Inc. |
| | REPAIR | Haines Company, Inc. |
| | SWEETS BEADS | Haines Company, Inc. |
| 2000 | a 1/2 SWEETS BEADS | Haines & Company |
| 1990 | ORTHOPEDIC SHOES BY ROBERTO ESCOBAR | Pacific Bell |
| | ELITE SHOE REPAIR BY ROBERTO ESCOBAR | Pacific Bell |
| 1986 | EMILE S SHOE REPAIR | Pacific Bell |
| 1981 | ISAAC SHOE REPAIR SHOP | Pacific Telephone |
| 1976 | Salzman Corsets Shop | Pacific Telephone |
| | Isaac Shoe Repair Shop | Pacific Telephone |
| 1971 | Salzman Corsets Shop | Pacific Telephone |
| | Isaac Shoe Repair Shop | Pacific Telephone |
| 1967 | Salzman Corsets Shop | Pacific Telephone |
| | Isaac Spoe Repair Shop | Pacific Telephone |
| 1962 | Franco Shoe Repair Shop | Pacific Telephone |
| 1951 | Bevrly Bl Zone Shoe Repair | Pacific Telephone & Telegraph Co. |

**7765 BEVERLY BLVD**

| Year | Uses | Source |
|---|---|---|
| 2000 | XXXX | Haines & Company |
| 1986 | PERRYS JEWELERS | Pacific Bell |
| 1981 | PERRYS JEWELERS | Pacific Telephone |
| 1976 | Perrys Jewelers | Pacific Telephone |

# FINDINGS

| Year | Uses | Source |
|---|---|---|
| 1971 | Perrys Jewelers | Pacific Telephone |
| 1967 | Helens Hair Designs | Pacific Telephone |
| 1962 | Lubas Cafe | Pacific Telephone |
| 1951 | Bevrly Idas Restaurant | Pacific Telephone & Telegraph Co. |

**7766 BEVERLY BLVD**

| Year | Uses | Source |
|---|---|---|
| 1981 | AMERICAN INSURANCE BROKERS INC | Pacific Telephone |

## Beverly Blvd

**7767 Beverly Blvd**

| Year | Uses | Source |
|---|---|---|
| 2010 | UNCUT HAIR | EDR Digital Archive |

## BEVERLY BLVD

**7767 BEVERLY BLVD**

| Year | Uses | Source |
|---|---|---|
| 2006 | BEAUTY SALON | Haines Company, Inc. |
| | /2 CARMENS | Haines Company, Inc. |
| | UNCUTHAIR | Haines Company, Inc. |
| | EC BEAUTY SPOT | Haines Company, Inc. |
| 2000 | a 1/2 CARMENS BEAUTY SLN | Haines & Company |
| | HERMANS BARBER SHOP | Haines & Company |
| | SKLAR Pearl 00 C | Haines & Company |
| 1990 | HERMAN S BARBER SHOP | Pacific Bell |
| 1986 | HERMANS BARBER SHOP | Pacific Bell |
| 1981 | HERMAN S BARBER SHOP | Pacific Telephone |
| 1976 | Hermans Barber Shop | Pacific Telephone |
| | Harveys House Of Goodies | Pacific Telephone |
| 1971 | Mitsuko Custom Dress Shop | Pacific Telephone |
| | Hermans Barber Shop | Pacific Telephone |
| 1967 | Klasky Henry desgnr | Pacific Telephone |
| | Hermans Barber Shop | Pacific Telephone |
| 1962 | Pinzone Barber Shop | Pacific Telephone |
| | Helenes Beauty Shop | Pacific Telephone |
| 1951 | Bevrly Bl Wong Dung r | Pacific Telephone & Telegraph Co. |
| | Bevrly Pinzones Barber & Beauty Shop | Pacific Telephone & Telegraph Co. |

# FINDINGS

**7769 BEVERLY BLVD**

| Year | Uses | Source |
|---|---|---|
| 2000 | XXXX | Haines & Company |
| 1976 | Goldberg Kadysz | Pacific Telephone |
| 1971 | Automated Tape & Label Co | Pacific Telephone |
| | Automated Tape & Label Co | Pacific Telephone |
| 1967 | Automated Tape & Label Co | Pacific Telephone |
| | Automated Tape & Label Co | Pacific Telephone |
| 1962 | Wilson Frank D State Farm Ins Companies | Pacific Telephone |
| | State Farm Ins Companies Los Angeles Agencies | Pacific Telephone |
| | State Farm Ins Companies Los Angeles Agencies | Pacific Telephone |
| | Turkmany Jos J State Farm Ins Companies | Pacific Telephone |
| 1951 | Bevrly El Prado Cigar Co | Pacific Telephone & Telegraph Co. |

**7771 BEVERLY BLVD**

| Year | Uses | Source |
|---|---|---|
| 2000 | XXXX | Haines & Company |
| 1971 | Mayers Meat Mkt | Pacific Telephone |
| 1967 | Mayers Meat Mkt | Pacific Telephone |
| 1962 | Karchs Kosher Meat Mkt | Pacific Telephone |
| 1951 | Bevrly Bowmans Kosher Meat Mkt | Pacific Telephone & Telegraph Co. |
| | Bevrly Tamkin Chas mkt | Pacific Telephone & Telegraph Co. |

## Beverly Blvd

**7773 Beverly Blvd**

| Year | Uses | Source |
|---|---|---|
| 2014 | CAVE ELITE TRAINING LLC | EDR Digital Archive |

**7775 Beverly Blvd**

| Year | Uses | Source |
|---|---|---|
| 2014 | FAIRFAX DISCOUNT PHARMACY INC | EDR Digital Archive |

## BEVERLY BLVD

**7775 BEVERLY BLVD**

| Year | Uses | Source |
|---|---|---|
| 2006 | OLSON COLOR | Haines Company, Inc. |

# FINDINGS

| Year | Uses | Source |
|---|---|---|
| 2006 | EXPANSIONS | Haines Company, Inc. |
| | OLSON COLOR | Haines Company, Inc. |
| | EXPANSIONS | Haines Company, Inc. |
| 2000 | BOB OLSON PHOTO LAB | Haines & Company |
| | OLSON COLOR EXPANSN | Haines & Company |
| | PHOTO BLOW UP LAB | Haines & Company |
| 1991 | OLSON COLOR EXPANSIONS | Pacific Bell |
| 1990 | BOB OLSON PHOTO BLOW-UP LAB INC | Pacific Bell |
| | OLSON COLOR EXPANSIONS | Pacific Bell |
| | PHOTO BLOW-UP LAB OLSON BOB | Pacific Bell |
| 1986 | BOB OLSON PHOTO BLOW-UP LAB INC | Pacific Bell |
| | BOB OLSON PHOTO BLOW-UP LAB INC | Pacific Bell |
| | OLSON BOB PHOTO BLOW UP LAB INC | Pacific Bell |
| | PHOTO BLOW-UP LAB OLSON BOB | Pacific Bell |
| 1981 | BOB OLSON PHOTO BLOW | Pacific Telephone |
| | BOB OLSON PHOTO BLOW UP LAB INC | Pacific Telephone |
| | OLSON BOB PHOTO BLOW-UP LAB | Pacific Telephone |
| | PHOTO BLOW UP LAB OLSON BOB | Pacific Telephone |
| 1976 | BOB OLSON PHOTO BLOW UP LAB | Pacific Telephone |
| | OLSON BOB PHOTO BLOW UP LAB | Pacific Telephone |
| | Photo Blow Up Lab Olson Bob | Pacific Telephone |
| 1971 | BOB OLSON PHOTO BLOW P LAB | Pacific Telephone |
| | OLSON BOB PHOTO BLOW UP LAB | Pacific Telephone |
| | Photo Blow Up Lab Olson Bob | Pacific Telephone |
| 1967 | Bob Olson Photo Blow Up Lab | Pacific Telephone |
| | Olson Bob Photo Blow Up Lab | Pacific Telephone |
| | Photo Blow Up Lab Olson Bob | Pacific Telephone |
| 1962 | Olson Bob Photo Blow Up Lab | Pacific Telephone |
| | Photo Blow Up Lab Olson Bob | Pacific Telephone |
| 1951 | Bevrly Ackerman Ben Bear Manufacturing Co mdse protectors | Pacific Telephone & Telegraph Co. |
| | Bevrly Bear Manufacturing Co mdse protectors | Pacific Telephone & Telegraph Co. |

**7790 BEVERLY BLVD**

| Year | Uses | Source |
|---|---|---|
| 1933 | Desert Rock & Cactus Co J M and N H Mc Crady | Los Angeles Directory Co. |
| | Mc Crady Nelson H Desert Rock & Cactus Co | Los Angeles Directory Co. |

# FINDINGS

**7793 BEVERLY BLVD**

| Year | Uses | Source |
|---|---|---|
| 2000 | ROBERTOS SHOE RPR | Haines & Company |
| | CUSTOM ORTHOPDC SHOES ROBERTO | Haines & Company |
| | SKLAR Pearl 00 C | Haines & Company |

## Beverly Blvd

**7801 Beverly Blvd**

| Year | Uses | Source |
|---|---|---|
| 2014 | HARVEY STEPHEN | EDR Digital Archive |
| 2010 | HARVEY STEPHEN | EDR Digital Archive |

## BEVERLY BLVD

**7801 BEVERLY BLVD**

| Year | Uses | Source |
|---|---|---|
| 2006 | STEPHEN HARVEY | Haines Company, Inc. |
| | PHOTOGRAPHY | Haines Company, Inc. |
| 2000 | BAUERLINE N | Haines & Company |
| | DODDS ROBERT PHOTO | Haines & Company |
| | FLYNN Ava | Haines & Company |
| | HARVEY STEPHEN A | Haines & Company |
| 1990 | HARVEY STEPHEN A PHOTGRPHR | Pacific Bell |
| 1981 | HARVEY STEPHEN A PHOTGRPHR | Pacific Telephone |
| | GARNS JERRY PHOTGRPHR | Pacific Telephone |
| 1976 | Smith Todd photgrphr | Pacific Telephone |
| | Harvey Stephen A photgrphr | Pacific Telephone |
| | Andersen Welden photgrphr | Pacific Telephone |
| 1971 | Uncle Bobs Picture Store | Pacific Telephone |
| | Robin S Robin | Pacific Telephone |
| 1962 | RELIABLE MORTGAGE CO | Pacific Telephone |
| | Reliable Investment Co | Pacific Telephone |
| 1951 | Bevrly Danish Bakery Oven | Pacific Telephone & Telegraph Co. |
| | Bevrly Danish Oven Bakery | Pacific Telephone & Telegraph Co. |

# FINDINGS

## Beverly Blvd

**7803 Beverly Blvd**

| Year | Uses | Source |
|---|---|---|
| 2014 | ALL ABOUT HAIR | EDR Digital Archive |
| 2010 | SCARBROUGH ANDREA STYLIST | EDR Digital Archive |
| | ALL ABOUT HAIR | EDR Digital Archive |

## BEVERLY BLVD

**7803 BEVERLY BLVD**

| Year | Uses | Source |
|---|---|---|
| 2006 | SALON | Haines Company, Inc. |
| | IRENEVAKSBERG | Haines Company, Inc. |
| 1962 | Bernards Hair Stylists | Pacific Telephone |
| | Bernards Hair Stylists | Pacific Telephone |
| 1951 | Bevrly Style Trend Beauty Salon | Pacific Telephone & Telegraph Co. |

## Beverly Blvd

**7805 Beverly Blvd**

| Year | Uses | Source |
|---|---|---|
| 2014 | OGDEN TAILORS & CLEANERS | EDR Digital Archive |
| 2010 | OGDEN TAILORS & CLEANERS | EDR Digital Archive |

## BEVERLY BLVD

**7805 BEVERLY BLVD**

| Year | Uses | Source |
|---|---|---|
| 2006 | OGDENTAILORS& | Haines Company, Inc. |
| | CLNRS | Haines Company, Inc. |
| | PARK PLAZA | Haines Company, Inc. |
| | BEAUTY SALON | Haines Company, Inc. |
| 2000 | JOSEFS BEAUTY SALON | Haines & Company |
| | PENNYS BEAUTY SALOR | Haines & Company |
| 1990 | PENNYS BEAUTY SALON | Pacific Bell |
| | JOSEF S BEAUTY SALON | Pacific Bell |
| 1986 | PENNY S BEAUTY SALON | Pacific Bell |
| | JOSEF S BEAUTY SALON | Pacific Bell |
| 1981 | PENNYS BEAUTY SALON | Pacific Telephone |
| 1976 | Pennys Beauty Salon | Pacific Telephone |

| Year | Uses | Source |
|---|---|---|
| 1976 | Ogden Tailors & Cleaners | Pacific Telephone |
| 1971 | Ogden Tailors & Cleaners | Pacific Telephone |
| | Pennys Beauty Salon | Pacific Telephone |
| 1967 | Ogden Tailors & Cleaners | Pacific Telephone |
| | Pennys Beauty Salon | Pacific Telephone |
| 1962 | Ogden Tailors & Cleaners | Pacific Telephone |
| 1951 | Bevrly Rancho Poultry | Pacific Telephone & Telegraph Co. |
| | Bevrly Bl Ogdon Drive Clnrs & Dyers | Pacific Telephone & Telegraph Co. |

## Beverly Blvd

**7807 Beverly Blvd**

| Year | Uses | Source |
|---|---|---|
| 2014 | FED-UP BARS INC | EDR Digital Archive |
| 2010 | FED-UP BARS INC | EDR Digital Archive |
| | YOU BAR | EDR Digital Archive |

## BEVERLY BLVD

**7807 BEVERLY BLVD**

| Year | Uses | Source |
|---|---|---|
| 2006 | EMERT SEMYON MD | Haines Company, Inc. |
| 2000 | EMERT SEMYON MD | Haines & Company |
| 1990 | EMERT SEMYON MD | Pacific Bell |
| 1986 | MARCUS SIMSON MD | Pacific Bell |
| 1981 | MARCUS SIMSON MD | Pacific Telephone |
| 1976 | Marcus Simson M D | Pacific Telephone |
| 1971 | Marcus Simson MD | Pacific Telephone |
| 1967 | Marcus Simson MD | Pacific Telephone |
| 1962 | Marcus Simson MD | Pacific Telephone |
| 1951 | Bevrly Marcus Simson MD | Pacific Telephone & Telegraph Co. |

## Beverly Blvd

**7811 Beverly Blvd**

| Year | Uses | Source |
|---|---|---|
| 2014 | T N R ELECTRONICS CORP | EDR Digital Archive |
| | SASSORES | EDR Digital Archive |
| | MEISSAS BARBER SHOP | EDR Digital Archive |
| 2010 | MEISSAS BARBER SHOP | EDR Digital Archive |

# FINDINGS

| Year | Uses | Source |
|---|---|---|
| 2010 | SASSORES | EDR Digital Archive |
| | T N R ELECTRONICS CORP | EDR Digital Archive |

## BEVERLY BLVD

**7811 BEVERLY BLVD**

| Year | Uses | Source |
|---|---|---|
| 2006 | MEISSAS BARBER | Haines Company, Inc. |
| 2000 | FERMIN TAILOR SHOP | Haines & Company |
| 1990 | WINDOW DEPT THE | Pacific Bell |

## Beverly Blvd

**7813 Beverly Blvd**

| Year | Uses | Source |
|---|---|---|
| 2014 | BEVERLY BLVD | EDR Digital Archive |

## BEVERLY BLVD

**7813 BEVERLY BLVD**

| Year | Uses | Source |
|---|---|---|
| 2006 | CBS EMPLOYEES | Haines Company, Inc. |
| | FEDERAL CRUN | Haines Company, Inc. |
| 2000 | LESTER CARPET CO | Haines & Company |
| | C B S EMP FED CR UN | Haines & Company |
| 1990 | LESTER CARPET CO | Pacific Bell |
| 1981 | SUNBRITE CARPET SERVICE | Pacific Telephone |
| | ROTH ANDREW SUNBNTE CARPET SERVICE | Pacific Telephone |
| | LESTER CARPET CO | Pacific Telephone |
| 1976 | Sunbrite Carpet Service | Pacific Telephone |
| | Roth Andrew Sunbrite Carpet Service | Pacific Telephone |
| | Lester Carpet Co | Pacific Telephone |
| 1971 | Puffn Stuff & Co Ltd | Pacific Telephone |
| | L A Free Press advg | Pacific Telephone |
| | L A Free Press | Pacific Telephone |
| | Free Press Bookstores Free Press Newspaper | Pacific Telephone |
| 1967 | Rams Football Club L A | Pacific Telephone |
| | L A Rams Football Club | Pacific Telephone |
| 1962 | Rams L A Football Club | Pacific Telephone |

# FINDINGS

| Year | Uses | Source |
|---|---|---|
| 1962 | Rams Football Club L A | Pacific Telephone |
| | L A Rams Football Club | Pacific Telephone |
| 1951 | Bevrly Rams L A Football Club | Pacific Telephone & Telegraph Co. |
| | Bevrly L A Rams Football Club | Pacific Telephone & Telegraph Co. |
| 1945 | ANGELUS INVALID SUPPLY CO | R. L. Polk & Co. |
| | ANGELUS CHAIR RENTAL CO | R. L. Polk & Co. |

## Beverly Blvd

**7815 Beverly Blvd**

| Year | Uses | Source |
|---|---|---|
| 2014 | AMBITIOUS IDEAS | EDR Digital Archive |
| | LESTER LARRY CARPET COMPANY | EDR Digital Archive |
| | GBK PRODUCTIONS | EDR Digital Archive |
| 2010 | GBK PRODUCTIONS | EDR Digital Archive |
| | LESTER LARRY CARPET COMPANY | EDR Digital Archive |
| | AMBITIOUS IDEAS | EDR Digital Archive |
| | HENRY D PATRICK PRODUCTION | EDR Digital Archive |
| | LTB LLC | EDR Digital Archive |

## BEVERLY BLVD

**7815 BEVERLY BLVD**

| Year | Uses | Source |
|---|---|---|
| 2006 | LESTER CARPET | Haines Company, Inc. |
| | REMODELING INC | Haines Company, Inc. |
| | GLOBAL | Haines Company, Inc. |
| 2000 | XXXX | Haines & Company |
| 1991 | Andrews Wagner Agcy | Pacific Bell |
| | AN DRE W S W HS LE E LE CTRIC | Pacific Bell |
| 1951 | Bevrly Bl American Bravo Co | Pacific Telephone & Telegraph Co. |

## Beverly Blvd

**7819 Beverly Blvd**

| Year | Uses | Source |
|---|---|---|
| 2010 | CHRISCAM INC | EDR Digital Archive |

# FINDINGS

## BEVERLY BLVD

### 7819 BEVERLY BLVD

| Year | Uses | Source |
|---|---|---|
| 2006 | RUSHES | Haines Company, Inc. |
| 2000 | THOMAS Conrad | Haines & Company |
| | RUSHES | Haines & Company |
| 1991 | CROSSLEY S FLOWERS | Pacific Bell |
| | CROSLEY S FLOWERS INC | Pacific Bell |
| | Crosleys Flowers Inc | Pacific Bell |
| | CROSLEY S FLOWERS LOS ANGELES | Pacific Bell |
| | Crosleys Flowers | Pacific Bell |
| 1990 | FTD MEMBER FLORISTS | Pacific Bell |
| | CROSSLEY S FLOWERS | Pacific Bell |
| | CROSLEY S FLOWERS INC | Pacific Bell |
| 1986 | FTD MEMBER FLORISTS BROADWAY FLORIST | Pacific Bell |
| | CROSSLEY S FLOWERS | Pacific Bell |
| | CROSLEY S FLOWERS INC | Pacific Bell |
| 1985 | CROSLEYS FLOWERS INC | Pacific Bell |
| 1981 | CROSSLEY S FLOWERS | Pacific Telephone |
| | FLOWERS INC | Pacific Telephone |
| 1976 | CROSSLEYS FLOWERS | Pacific Telephone |
| | Crosleys Flowers Inc | Pacific Telephone |
| 1971 | Beverly Chateau The | Pacific Telephone |
| 1967 | Beverly Chateau The | Pacific Telephone |
| 1962 | Beverly Chateau The | Pacific Telephone |
| 1951 | Bevrly Beverly Chateau The | Pacific Telephone & Telegraph Co. |

### 7825 BEVERLY BLVD

| Year | Uses | Source |
|---|---|---|
| 2006 | EBAGEL BROKER | Haines Company, Inc. |
| | COMPUTERWORKS | Haines Company, Inc. |
| | EDGING | Haines Company, Inc. |
| | MOUNTING | Haines Company, Inc. |
| | SPECIALISTS | Haines Company, Inc. |
| | LA PAISANO | Haines Company, Inc. |
| | MATOOM | Haines Company, Inc. |
| | SUBWAY | Haines Company, Inc. |
| 2000 | WEALTH CODE | Haines & Company |

| Year | Uses | Source |
|---|---|---|
| 2000 | KURTS TV | Haines & Company |
| | KURTS TV SERVICE | Haines & Company |
| | BAGEL BROKER THE | Haines & Company |
| | KAY Morton | Haines & Company |
| | KURTS TV | Haines & Company |
| | KURTS TV SE | Haines & Company |
| | LA PAISANO | Haines & Company |
| | SUBWAY SANDWICHES & SALADS | Haines & Company |
| | THAI TASTE HOUSE OF | Haines & Company |
| 1990 | L A PAISANO | Pacific Bell |
| | ROYAL BAGEL THE | Pacific Bell |
| | SUBWAY SANDWICHES & SALADS | Pacific Bell |
| 1976 | Restaurants Baverly & Fairfax | Pacific Telephone |
| | Piece OPizza Restaurants Main Ofc | Pacific Telephone |
| 1971 | Beverly & Fairfax | Pacific Telephone |
| | Piece O Pizza Restaurants Restaurants | Pacific Telephone |
| 1967 | Beverly & Fairfax | Pacific Telephone |
| | PIECE OPIZZA RESTAURANTS Restaurants | Pacific Telephone |
| 1962 | Beverly & Fairfax | Pacific Telephone |
| | Pico & Sycamore | Pacific Telephone |
| 1951 | Bevrly Bl Bams Broiler | Pacific Telephone & Telegraph Co. |

**7763 1/2 BEVERLY BLVD**

| Year | Uses | Source |
|---|---|---|
| 1990 | SWEETS | Pacific Bell |

**7767 1/2 BEVERLY BLVD**

| Year | Uses | Source |
|---|---|---|
| 1990 | CARMEN S BEAUTY SALON | Pacific Bell |

**7805 1/2 BEVERLY BLVD**

| Year | Uses | Source |
|---|---|---|
| 1990 | OGDEN TAILORS & CLEANERS | Pacific Bell |

## GENESEE AVE N

**313 GENESEE AVE N**

| Year | Uses | Source |
|---|---|---|
| 2000 | GOTTLIEB Shaul | Haines & Company |

# FINDINGS

| Year | Uses | Source |
|---|---|---|
| 2000 | ALTHOLZ D | Haines & Company |
| | ICKOVITZ Harry | Haines & Company |
| | ALTHOLZ D | Haines & Company |

**314 GENESEE AVE N**

| Year | Uses | Source |
|---|---|---|
| 2000 | ANDERSON Brian | Haines & Company |
| | ECKERT Silvia | Haines & Company |
| | HAHN William 323 93 B 1168 | Haines & Company |
| | HARDISON John | Haines & Company |
| | SIVERMAN David 323 93 B 8805 | Haines & Company |
| 1951 | N Genesee | Pacific Telephone & Telegraph Co. |
| | Grafman Wm r | Pacific Telephone & Telegraph Co. |
| | Blanar Henry r | Pacific Telephone & Telegraph Co. |
| | Robbins Al r | Pacific Telephone & Telegraph Co. |
| | Tennin Melvin r | Pacific Telephone & Telegraph Co. |
| | Weintraub Harry r | Pacific Telephone & Telegraph Co. |
| | N Genesee Grafman Bernard r | Pacific Telephone & Telegraph Co. |
| | N Genesee Josephson Irving r | Pacific Telephone & Telegraph Co. |

**320 GENESEE AVE N**

| Year | Uses | Source |
|---|---|---|
| 2000 | BENULLO David | Haines & Company |
| | BALDWIN Franriy | Haines & Company |
| | HALIGER Mark | Haines & Company |
| | HELIGER Mark A 323 931 61 S | Haines & Company |
| | SICHER Joanne | Haines & Company |
| 1951 | N Genesee Av Balanson Louis | Pacific Telephone & Telegraph Co. |
| | N Genesee Larner Stella r | Pacific Telephone & Telegraph Co. |
| | N Genesee Av Yaffe Leonard A r | Pacific Telephone & Telegraph Co. |
| | N Genesee Av Nickerson John r | Pacific Telephone & Telegraph Co. |

**321 GENESEE AVE N**

| Year | Uses | Source |
|---|---|---|
| 2000 | BASTOMSKI Asher | Haines & Company |
| 1951 | N Genesee Av Wasserman Harry r | Pacific Telephone & Telegraph Co. |

**323 GENESEE AVE N**

| Year | Uses | Source |
|---|---|---|
| 2000 | XXXX | Haines & Company |

| Year | Uses | Source |
|---|---|---|
| 1951 | N Genesee Nesbit Bessie r | Pacific Telephone & Telegraph Co. |
| | N Genesee Wasserman Aaron r | Pacific Telephone & Telegraph Co. |

**324 GENESEE AVE N**

| Year | Uses | Source |
|---|---|---|
| 2000 | OTTO Narwween | Haines & Company |
| | a 1/2 OTTO Narwween | Haines & Company |
| 1951 | N Genesee Akawie Gertrude r | Pacific Telephone & Telegraph Co. |
| | N Genesee Solomon Fred r | Pacific Telephone & Telegraph Co. |

**325 GENESEE AVE N**

| Year | Uses | Source |
|---|---|---|
| 2000 | a 1/2 SHEETS Mark | Haines & Company |
| | NILSSON Kjell | Haines & Company |
| 1951 | N Genesee McNair Chas r | Pacific Telephone & Telegraph Co. |
| | N Genesee Lavelli Geo Mrs r | Pacific Telephone & Telegraph Co. |
| | N Genesee Schwartzman S H r | Pacific Telephone & Telegraph Co. |

**326 GENESEE AVE N**

| Year | Uses | Source |
|---|---|---|
| 2000 | XXXX | Haines & Company |
| | MOZES Shrmuel | Haines & Company |
| 1951 | N Genesee Av Spector Wm J r | Pacific Telephone & Telegraph Co. |
| | N Genesee Av Pfefer Stanley J r | Pacific Telephone & Telegraph Co. |

**327 GENESEE AVE N**

| Year | Uses | Source |
|---|---|---|
| 2000 | MAGIC TOUCH PLUMBING & HEATING | Haines & Company |
| | NILSSON Kjell Shirley | Haines & Company |
| | NILSSON Kiell Shirley | Haines & Company |
| | NILSSON SHIRLEY KIDS CLUB | Haines & Company |
| 1951 | N Genesee Siegel Morris r | Pacific Telephone & Telegraph Co. |
| | N Genesee Socher Ben r | Pacific Telephone & Telegraph Co. |

## N GENESEA AVE

**314 N GENESEA AVE**

| Year | Uses | Source |
|---|---|---|
| 1986 | WOLFRAM HENRIETTA G | Pacific Bell |

# FINDINGS

## N GENESEE AVE

### 313 N GENESEE AVE

| Year | Uses | Source |
|---|---|---|
| 2006 | MOJICA Rynerdo | Haines Company, Inc. |
| | ICKOVITZHany | Haines Company, Inc. |
| | OUCLAIRGary | Haines Company, Inc. |
| 1990 | MALONEY MICHAEL | Pacific Bell |
| | ICKOVITZ HARRY | Pacific Bell |
| 1986 | ICKOVITZ HARRY | Pacific Bell |
| 1981 | LOEWENSTEIN S L | Pacific Telephone |
| | KERTESZ GIZEL | Pacific Telephone |
| | ICKOVITZ HARRY | Pacific Telephone |
| 1976 | Kertesz Gizel | Pacific Telephone |
| | Ickovitz Harry | Pacific Telephone |
| | Botnek Irving | Pacific Telephone |
| | Aschengrau Carol | Pacific Telephone |
| 1971 | Tesler Frank | Pacific Telephone |
| | Klein Kalman | Pacific Telephone |
| | Klein Aladar | Pacific Telephone |
| | Ickovitz Harry | Pacific Telephone |
| | Botnek Irving | Pacific Telephone |
| 1958 | Tesler Frank | Pacific Telephone |
| | Ickovitz Harry | Pacific Telephone |
| | Cinkan Hyman L | Pacific Telephone |
| | Berwin Seymour | Pacific Telephone |
| | Lewis Annie | Pacific Telephone |
| | Parton Ruben | Pacific Telephone |
| | Robinson Rose | Pacific Telephone |

### 314 N GENESEE AVE

| Year | Uses | Source |
|---|---|---|
| 2006 | ANDERSON Brian | Haines Company, Inc. |
| | BELGRAYMarian | Haines Company, Inc. |
| | ECKERT Silvia | Haines Company, Inc. |
| | KLINE David | Haines Company, Inc. |
| | LAMPING E | Haines Company, Inc. |
| | MOON D Rober | Haines Company, Inc. |
| | APARTMENTS | Haines Company, Inc. |
| 1990 | BEEZY ROBERT | Pacific Bell |

# FINDINGS

| Year | Uses | Source |
|---|---|---|
| 1990 | RODARTE JIM M | Pacific Bell |
| 1986 | GRAFMAN WM | Pacific Bell |
| | RODARTE JIM M | Pacific Bell |
| 1981 | GANDARILLAS HILDA | Pacific Telephone |
| | GOLIN LEON | Pacific Telephone |
| | GRAFMAN WM | Pacific Telephone |
| | KARPMAN M | Pacific Telephone |
| | MELTZER RICHARD | Pacific Telephone |
| | WOLFRAM HENRIETTA G | Pacific Telephone |
| 1976 | Andrino Edgar | Pacific Telephone |
| | Golin Leon | Pacific Telephone |
| | Grafman Wm | Pacific Telephone |
| | Karpman N | Pacific Telephone |
| | Marcus Minnie | Pacific Telephone |
| | Meltzer Richard | Pacific Telephone |
| | Wolfram Henrietta G | Pacific Telephone |
| 1971 | Edelman Iser | Pacific Telephone |
| | Golin Leon | Pacific Telephone |
| | Grafman Wm | Pacific Telephone |
| | Karpman M | Pacific Telephone |
| | Robbins Al | Pacific Telephone |
| | Wolfram Henrietta G | Pacific Telephone |
| 1958 | Edelman Iser | Pacific Telephone |
| | Grafman Wm | Pacific Telephone |
| | Lebowicz Solomon | Pacific Telephone |
| | Marcus Minnie | Pacific Telephone |
| | Ostrowsky Rosa | Pacific Telephone |
| | Robbins Al | Pacific Telephone |
| | Sheklow M L | Pacific Telephone |
| | Wolfram Henrietta O | Pacific Telephone |
| 1942 | Bierman Michl Sadie | Los Angeles Directory Co. |
| | BROWN Harry L Mrs | Los Angeles Directory Co. |
| | Kabakoff Alice | Los Angeles Directory Co. |
| | Knaggs Harry Beatrice | Los Angeles Directory Co. |
| | MYER Chas | Los Angeles Directory Co. |
| | Reif Fredk Rose | Los Angeles Directory Co. |
| | Reif Kurt | Los Angeles Directory Co. |
| | Reif Martin | Los Angeles Directory Co. |

| Year | Uses | Source |
|---|---|---|
| 1942 | Rockoff Burton | Los Angeles Directory Co. |
| | Rockoff Harley | Los Angeles Directory Co. |
| | Rockoff Robt Edith | Los Angeles Directory Co. |
| | Wandt Philip Rose | Los Angeles Directory Co. |
| | Wulliber David | Los Angeles Directory Co. |

## N OGDEN DR

### 303 N OGDEN DR

| Year | Uses | Source |
|---|---|---|
| 1976 | Beverly Hills Shop | Pacific Telephone |
| | London Shop The | Pacific Telephone |

### 306 N OGDEN DR

| Year | Uses | Source |
|---|---|---|
| 1981 | LEVY DAVID JOS | Pacific Telephone |

### 308 N OGDEN DR

| Year | Uses | Source |
|---|---|---|
| 1942 | GOLDSTEIN Jack Marie barber | Los Angeles Directory Co. |
| | GOLDSTEIN Dorothy A beauty shop | Los Angeles Directory Co. |
| 1929 | HEYFRON Gilbert J Florence Heyfron Davis & Heyfron | Los Angeles Directory Co. |

## N Ogden Dr

### 309 N Ogden Dr

| Year | Uses | Source |
|---|---|---|
| 2014 | STACY LASH AND SKIN | EDR Digital Archive |
| 2010 | SKINWORKS | EDR Digital Archive |
| | MANDEL MIRI INSTITUTE | EDR Digital Archive |

## N OGDEN DR

### 309 N OGDEN DR

| Year | Uses | Source |
|---|---|---|
| 2006 | WORKS | Haines Company, Inc. |
| | SKIN WORKS BY | Haines Company, Inc. |
| | MIRI MANDEL SKIN | Haines Company, Inc. |
| | MIRI MANDEL | Haines Company, Inc. |
| 1990 | KADOSH YAFFA SKIN CARE | Pacific Bell |

| Year | Uses | Source |
|---|---|---|
| 1990 | MANDEL MIRI INSTITUE SKIN CARE | Pacific Bell |

**310 N OGDEN DR**

| Year | Uses | Source |
|---|---|---|
| 1942 | Neimark Bessie Mrs clo clnr | Los Angeles Directory Co. |

**311 N OGDEN DR**

| Year | Uses | Source |
|---|---|---|
| 1942 | Mc CARTHY Justin clk Bof A | Los Angeles Directory Co. |

## N Ogden Dr

**312 N Ogden Dr**

| Year | Uses | Source |
|---|---|---|
| 2010 | MOON BARD DESIGN | EDR Digital Archive |

## N OGDEN DR

**312 N OGDEN DR**

| Year | Uses | Source |
|---|---|---|
| 1981 | SEVILLA DORA | Pacific Telephone |
| 1976 | Sevilla Dora | Pacific Telephone |
| 1971 | Matcha Matilda Mrs | Pacific Telephone |
| 1967 | Matcha Matilda Mrs | Pacific Telephone |
| 1962 | Sanger Fay Mrs | Pacific Telephone |
| | Zone Abraham | Pacific Telephone |
| 1958 | Sanger Fay Mrs | Pacific Telephone |
| | Zone Abraham | Pacific Telephone |
| 1942 | Bright Betty Mrs | Los Angeles Directory Co. |
| | Dyke Frances E wid Allen uniforms | Los Angeles Directory Co. |
| | Neumark Sally | Los Angeles Directory Co. |

**313 N OGDEN DR**

| Year | Uses | Source |
|---|---|---|
| 2006 | No Current Listing | Haines Company, Inc. |
| 1990 | BRAZILIAN COMMUNICATIONS BUREAU | Pacific Bell |
| 1981 | ROCKOFF M | Pacific Telephone |
| 1976 | Eisman Mary Mrs | Pacific Telephone |
| 1971 | Larks R | Pacific Telephone |
| 1967 | Warsoff Eva | Pacific Telephone |

| Year | Uses | Source |
|---|---|---|
| 1967 | Larks R | Pacific Telephone |
| 1962 | Warsoff Eva | Pacific Telephone |
| | Larks Rose | Pacific Telephone |
| 1958 | Warsoff Eva | Pacific Telephone |
| | Larks Rose | Pacific Telephone |
| 1942 | MORSE David Annetta | Los Angeles Directory Co. |
| | Weininger Jacob S Marie J Weininger & Son | Los Angeles Directory Co. |

**314 N OGDEN DR**

| Year | Uses | Source |
|---|---|---|
| 1990 | BERENSON MARC | Pacific Bell |
| 1986 | INMAN T | Pacific Bell |
| 1981 | ROVINSKY OSKAR | Pacific Telephone |
| 1976 | Rovinsky Oskar | Pacific Telephone |
| | Stearn Morris | Pacific Telephone |
| 1971 | Meyers Wm | Pacific Telephone |
| | Stearn Morris | Pacific Telephone |
| 1967 | Meyers Wm | Pacific Telephone |
| | Stearn Morris | Pacific Telephone |
| 1962 | Meyers Wm | Pacific Telephone |
| | Stearn Morris | Pacific Telephone |
| 1958 | Ostroff S | Pacific Telephone |
| | Stearn Morris | Pacific Telephone |
| 1942 | Weinberg Arnold L Ruth | Los Angeles Directory Co. |

**315 N OGDEN DR**

| Year | Uses | Source |
|---|---|---|
| 2006 | o MANION Caroline T | Haines Company, Inc. |
| 1990 | BENJAMIN BEN | Pacific Bell |
| 1986 | BENJAMIN BEN | Pacific Bell |
| 1981 | BENJAMIN BEN | Pacific Telephone |
| 1976 | Benjamin Ben | Pacific Telephone |
| 1971 | Goodman Morris | Pacific Telephone |
| | Levin Reva | Pacific Telephone |
| 1967 | Brackman Max | Pacific Telephone |
| | Goodman Morris | Pacific Telephone |
| 1962 | Goodman Morris | Pacific Telephone |
| 1958 | Goodman Morris | Pacific Telephone |

# FINDINGS

| Year | Uses | Source |
|---|---|---|
| 1958 | Rosen Ethel | Pacific Telephone |
| 1942 | PAUL David Ruth diamond str Max Paul | Los Angeles Directory Co. |

## N Ogden Dr

**316 N Ogden Dr**

| Year | Uses | Source |
|---|---|---|
| 2014 | BODY OF EVIDENCE | EDR Digital Archive |

## N OGDEN DR

**316 N OGDEN DR**

| Year | Uses | Source |
|---|---|---|
| 2006 | o YOSPENaomi | Haines Company, Inc. |
| 1990 | MENDOZA RAYMOND | Pacific Bell |
| 1986 | CORDIC N | Pacific Bell |
| 1981 | SEVILLA HAIM VICTOR | Pacific Telephone |
| 1976 | Goldberg Aaron | Pacific Telephone |
| | Sevilla Haim Victor | Pacific Telephone |
| 1971 | Goldberg Aaron | Pacific Telephone |
| | Sevilla Victor | Pacific Telephone |
| 1967 | Goldberg Aaron | Pacific Telephone |
| 1962 | Nemzer R | Pacific Telephone |
| 1958 | Lichtenstein Morris | Pacific Telephone |
| | Nemzer R | Pacific Telephone |
| 1942 | Rosenblatt Essie wid Louis | Los Angeles Directory Co. |
| | Rosenblatt Eunice | Los Angeles Directory Co. |
| | Marinoff Morris Annie | Los Angeles Directory Co. |

## N Ogden Dr

**317 N Ogden Dr**

| Year | Uses | Source |
|---|---|---|
| 2014 | EFU PRODUCT | EDR Digital Archive |

## N OGDEN DR

**317 N OGDEN DR**

| Year | Uses | Source |
|---|---|---|
| 2006 | No Current Listing | Haines Company, Inc. |

# FINDINGS

| Year | Uses | Source |
|---|---|---|
| 1976 | Leizerowitz Isaac | Pacific Telephone |
| 1971 | Izbicki Majer H | Pacific Telephone |
| | Nagel Sally | Pacific Telephone |
| 1967 | Chart Edith | Pacific Telephone |
| | Woldsker Anna Mrs | Pacific Telephone |
| 1962 | Dauer Sam | Pacific Telephone |
| | Katz Jennie Mrs | Pacific Telephone |
| 1958 | Feldman Frances | Pacific Telephone |
| 1942 | LESSER Bather Mrs | Los Angeles Directory Co. |
| | Lehr Jean Mrs | Los Angeles Directory Co. |
| | LESSER Abr | Los Angeles Directory Co. |

**318 N OGDEN DR**

| Year | Uses | Source |
|---|---|---|
| 2006 | No Current Listing | Haines Company, Inc. |
| 1990 | RACKOWSKY SHULAMIT | Pacific Bell |
| 1986 | RACKOWSKY SHULAMIT | Pacific Bell |
| 1976 | Klausner Geza | Pacific Telephone |
| | Litwin F | Pacific Telephone |
| 1971 | Litwin F | Pacific Telephone |
| 1967 | Litwin F | Pacific Telephone |
| 1962 | Litwin F | Pacific Telephone |
| 1958 | Weininger J | Pacific Telephone |
| 1942 | Handler Harmon B Genevieve collr Dom Finance Corp | Los Angeles Directory Co. |
| | LYONS Molly Mrs | Los Angeles Directory Co. |
| | FOX Milton M pharm C B Aspen | Los Angeles Directory Co. |
| | FOX Robt | Los Angeles Directory Co. |

**319 N OGDEN DR**

| Year | Uses | Source |
|---|---|---|
| 2006 | o NICOLELLANick | Haines Company, Inc. |
| 1990 | HARA MUSA | Pacific Bell |
| 1986 | HARA MUSA | Pacific Bell |
| 1981 | HARA MUSA | Pacific Telephone |
| 1976 | Manevitz Sarah | Pacific Telephone |
| | Hara Musa | Pacific Telephone |
| 1971 | Manevitz Sarah | Pacific Telephone |
| | Engelberg Julius | Pacific Telephone |

# FINDINGS

| Year | Uses | Source |
|---|---|---|
| 1967 | Engelberg Julius | Pacific Telephone |
| 1962 | Engelberg Julius | Pacific Telephone |
| | Manevitz Sarah | Pacific Telephone |
| 1958 | Weinberg Mae Mrs | Pacific Telephone |
| 1942 | WALLIS Alex P Esther | Los Angeles Directory Co. |
| | WALLIS Rosalie | Los Angeles Directory Co. |
| | Mariem Rose Mrs | Los Angeles Directory Co. |
| | Abrams Al sta atdt | Los Angeles Directory Co. |

## N Ogden Dr

**320 N Ogden Dr**

| Year | Uses | Source |
|---|---|---|
| 2014 | DAGDA WORLDWIDE LLC | EDR Digital Archive |
| | KIMMIS CREATIONS | EDR Digital Archive |
| 2010 | KIMMIS CREATIONS | EDR Digital Archive |

## N OGDEN DR

**320 N OGDEN DR**

| Year | Uses | Source |
|---|---|---|
| 1990 | WEISSMAN GARY M | Pacific Bell |
| 1976 | Lichtentein B | Pacific Telephone |
| | Moross Lev | Pacific Telephone |
| 1971 | Schwartz Alex | Pacific Telephone |
| | Lichtenstein Abe | Pacific Telephone |
| 1967 | Schwartz Alex | Pacific Telephone |
| | Lichtenstein Betty | Pacific Telephone |
| 1962 | Perl Jack | Pacific Telephone |
| 1958 | Lichtenstein Abe | Pacific Telephone |
| | Kranz Martin | Pacific Telephone |
| 1942 | Knapman Sidney Frances | Los Angeles Directory Co. |
| | Schlom Rug B Ruth | Los Angeles Directory Co. |

**321 N OGDEN DR**

| Year | Uses | Source |
|---|---|---|
| 1990 | BERARU ELISE | Pacific Bell |
| 1981 | WEGLEIN NAOMI | Pacific Telephone |
| 1976 | Lammi John G | Pacific Telephone |
| 1971 | Michael Rose | Pacific Telephone |

# FINDINGS

| Year | Uses | Source |
|---|---|---|
| 1971 | Williams Chas Bat Mrs | Pacific Telephone |
| 1967 | Michael Rose | Pacific Telephone |
| | Williams Chas Bat Mrs | Pacific Telephone |
| 1962 | Chart Edith | Pacific Telephone |
| | Lubin Ida | Pacific Telephone |
| 1958 | Engelberg Julius | Pacific Telephone |
| | Lubin Ida | Pacific Telephone |
| 1942 | Dyke Arth Beatrice formn Mrs F E Dyke | Los Angeles Directory Co. |
| | Weinberg Harry R Sophie | Los Angeles Directory Co. |
| | Weinberg Lee S | Los Angeles Directory Co. |

**322 N OGDEN DR**

| Year | Uses | Source |
|---|---|---|
| 2006 | WALKER Stephaniea | Haines Company, Inc. |
| 1990 | COMPYRE K | Pacific Bell |
| 1967 | Jacobs Ida | Pacific Telephone |
| 1962 | Horne B | Pacific Telephone |
| | Barash Bessie | Pacific Telephone |
| 1958 | Barash Bessie | Pacific Telephone |
| | Greenspan Sonia Mrs | Pacific Telephone |
| 1942 | Emus Jennie Mrs bkpr Rothstein Bros | Los Angeles Directory Co. |

**323 N OGDEN DR**

| Year | Uses | Source |
|---|---|---|
| 2006 | ROLLER Frank | Haines Company, Inc. |
| | CLAYTON Jennifer | Haines Company, Inc. |
| 1990 | RIVERA A | Pacific Bell |
| 1981 | SMALL R | Pacific Telephone |
| 1976 | Small R | Pacific Telephone |
| | Hurowitz David | Pacific Telephone |
| 1971 | Stolmack Lena Mrs | Pacific Telephone |
| | Silverman Esther | Pacific Telephone |
| 1967 | Stolmack Lena Mrs | Pacific Telephone |
| | Kosof Rose | Pacific Telephone |
| 1962 | Kosof Rose | Pacific Telephone |
| | Elfield Dora | Pacific Telephone |
| 1958 | Schneider Sam | Pacific Telephone |
| | Fein Max | Pacific Telephone |
| 1942 | Stebbins Harriette Mrs | Los Angeles Directory Co. |

# FINDINGS

| Year | Uses | Source |
|---|---|---|
| 1942 | Chervanak Lee | Los Angeles Directory Co. |
| | Chervenak Ellen slswn | Los Angeles Directory Co. |

**326 N OGDEN DR**

| Year | Uses | Source |
|---|---|---|
| 2006 | WEINBERGER Judy | Haines Company, Inc. |
| 1986 | STOCKING HOLLY | Pacific Bell |
| 1976 | Weinberger Ernest | Pacific Telephone |
| 1971 | Weinberger Ernest | Pacific Telephone |
| 1967 | Perkins Meyer | Pacific Telephone |
| 1962 | Perkins Meyer | Pacific Telephone |
| | Perkins Arnold W | Pacific Telephone |
| 1958 | Perkins Meyer | Pacific Telephone |
| | Perkins Meyer | Pacific Telephone |

**327 N OGDEN DR**

| Year | Uses | Source |
|---|---|---|
| 2006 | V/2 CELENTANO Jason | Haines Company, Inc. |
| 1976 | Isenberg Leonard | Pacific Telephone |
| 1971 | Green Nathan | Pacific Telephone |
| 1967 | Green Nathan | Pacific Telephone |
| | Jones Robt D | Pacific Telephone |
| 1962 | Beck I J | Pacific Telephone |
| | Berman A Mrs | Pacific Telephone |
| 1958 | Berman A Mrs | Pacific Telephone |
| | Rubinstein Nathan | Pacific Telephone |
| 1942 | GORDON Florence clk | Los Angeles Directory Co. |
| | GORDON Leon Jennie confy | Los Angeles Directory Co. |
| | Horvitz Sylvia Mrs | Los Angeles Directory Co. |
| | Zipperman Pearl Mrs | Los Angeles Directory Co. |
| 1937 | Ulrick Richd V slsmn | Los Angeles Directory Co. |
| | Ulrick Sidney G slsmn | Los Angeles Directory Co. |
| | Ulrick Harry W Lottie | Los Angeles Directory Co. |
| | ROGERS Cecil H Blanche | Los Angeles Directory Co. |
| | Roehline Merlie R clk | Los Angeles Directory Co. |
| 1933 | WARD Kathrin C wid Chas actor | Los Angeles Directory Co. |
| | ADKINS Dorothy J slswn | Los Angeles Directory Co. |
| | ADKINS Ethel V wid Jas | Los Angeles Directory Co. |
| | ADKINS Jas gas sta atdt | Los Angeles Directory Co. |

# FINDINGS

| Year | Uses | Source |
|---|---|---|
| 1929 | WARNER Bernard Juanita slsmn h | Los Angeles Directory Co. |
| | La Grass Thos A Florence carp | Los Angeles Directory Co. |
| | Grigsby Philip G clk | Los Angeles Directory Co. |
| | Grigsby Ehrman Jessie slsmn | Los Angeles Directory Co. |

**328 N OGDEN DR**

| Year | Uses | Source |
|---|---|---|
| 1976 | Wagmeister Lisa | Pacific Telephone |
| 1967 | Robin Karole | Pacific Telephone |
| 1962 | Robin Karole | Pacific Telephone |
| 1942 | Rissmann Maurice Irene | Los Angeles Directory Co. |

**329 N OGDEN DR**

| Year | Uses | Source |
|---|---|---|
| 2006 | o DOUER Salomon | Haines Company, Inc. |
| 1990 | BERGER CLARA | Pacific Bell |
| | BERGER SAUL | Pacific Bell |
| 1986 | BERGER CLARA | Pacific Bell |
| | BERGER SAUL | Pacific Bell |
| 1981 | SEGAL MARTIN | Pacific Telephone |
| 1976 | Segal Martin | Pacific Telephone |
| | Winters Ken | Pacific Telephone |
| 1971 | Segal Martin | Pacific Telephone |
| | Singer M | Pacific Telephone |
| 1967 | Wildbaum Geo | Pacific Telephone |
| 1962 | Golemb Sylvia | Pacific Telephone |
| | Wildbaum Geo | Pacific Telephone |
| 1958 | Golemb Sylvia | Pacific Telephone |
| | Lieberman M J | Pacific Telephone |
| 1942 | COHEN Marvin | Los Angeles Directory Co. |
| | Neimark Adolph | Los Angeles Directory Co. |
| 1937 | Barnfeld Abr Lena slsmn | Los Angeles Directory Co. |
| | Fishbein Helen Mrs | Los Angeles Directory Co. |
| | JACOBS Chas slsmn | Los Angeles Directory Co. |
| | JACOBS Jay | Los Angeles Directory Co. |
| | Barenfeld Abr Lena pres treas Capital Neckwear Co | Los Angeles Directory Co. |
| 1929 | Milton Roy H clk | Los Angeles Directory Co. |

# FINDINGS

**330 N OGDEN DR**

| Year | Uses | Source |
|---|---|---|
| 2006 | No Current Listing | Haines Company, Inc. |
| 1976 | Spilman I | Pacific Telephone |
| 1971 | Spilman I | Pacific Telephone |
| | Moskowitz Salo | Pacific Telephone |
| 1967 | Moskowitz Sale | Pacific Telephone |
| | Spillman I | Pacific Telephone |
| 1962 | Spillman I | Pacific Telephone |
| | Moskowitz Salo | Pacific Telephone |
| 1958 | Spillman I | Pacific Telephone |
| 1942 | SHAPIRO Oscar Fannie | Los Angeles Directory Co. |
| | FOX Aaron Sarah | Los Angeles Directory Co. |

**331 N OGDEN DR**

| Year | Uses | Source |
|---|---|---|
| 2006 | ol ISEROVICH Famyon | Haines Company, Inc. |
| | ol ISEROVICH Famyon | Haines Company, Inc. |
| 1990 | ROSEN SAM | Pacific Bell |
| 1986 | ROSEN SAM | Pacific Bell |
| 1981 | ROSEN SAM | Pacific Telephone |
| 1976 | Stern Milton M | Pacific Telephone |
| | Sloma Minnie | Pacific Telephone |
| | Rosen Sam | Pacific Telephone |
| 1971 | Sloma Minnie | Pacific Telephone |
| 1962 | Sloma Irving | Pacific Telephone |
| | Chickman Lillian | Pacific Telephone |
| 1958 | Kust Dan | Pacific Telephone |
| | Chickman Lillian | Pacific Telephone |
| 1942 | Shapiro David M Lillian aircrftwkr | Los Angeles Directory Co. |
| | Black Elie Sophie meats | Los Angeles Directory Co. |
| 1937 | Silverman Abr Blanche | Los Angeles Directory Co. |
| | DODSON Helen C Mrs prin City Sch | Los Angeles Directory Co. |
| 1933 | Reab Albt C Kath | Los Angeles Directory Co. |
| | Glant Maurice Maude A Swiss American Embroidery Co | Los Angeles Directory Co. |

**332 N OGDEN DR**

| Year | Uses | Source |
|---|---|---|
| 2006 | o SAUNDERS Joanna N 32349 g | Haines Company, Inc. |

# FINDINGS

| Year | Uses | Source |
|---|---|---|
| 1990 | WOOD DOUGLAS | Pacific Bell |
| 1986 | FISCHBURG ELIZABETH | Pacific Bell |
| | WOOD DOUGLAS | Pacific Bell |
| 1981 | FELDMAN KLAVDIA | Pacific Telephone |
| 1976 | Golubev David | Pacific Telephone |
| 1971 | Bernstein Mollie | Pacific Telephone |
| | Stern Milton M | Pacific Telephone |
| 1967 | Jakob Ignac | Pacific Telephone |
| | Stern Milton M | Pacific Telephone |
| 1962 | Stern Milton M | Pacific Telephone |
| 1958 | Hurst Max | Pacific Telephone |
| | Stern Milton M | Pacific Telephone |
| 1942 | Lerner Lena | Los Angeles Directory Co. |
| | Lerner Morris Bertha | Los Angeles Directory Co. |
| | Litt A | Los Angeles Directory Co. |
| | Sandler Chas Betty | Los Angeles Directory Co. |

**333 N OGDEN DR**

| Year | Uses | Source |
|---|---|---|
| 1990 | MELAMED T | Pacific Bell |
| 1986 | MELAMED SAM | Pacific Bell |
| 1981 | MELAMED SAM | Pacific Telephone |
| 1976 | Slotnik Frank | Pacific Telephone |
| | Moross Semeon | Pacific Telephone |
| 1971 | Sommerfreund Karl | Pacific Telephone |
| | Schenk John | Pacific Telephone |
| 1967 | Orlijan Bud A | Pacific Telephone |
| | Karish Isaac | Pacific Telephone |
| 1962 | Karish Isaac | Pacific Telephone |
| 1958 | Gerjansky Jean | Pacific Telephone |
| | Franklin Albert | Pacific Telephone |
| 1942 | Orlijan Michl E Clara | Los Angeles Directory Co. |
| | MITCHELL Frank G jr | Los Angeles Directory Co. |
| | MITCHELL Frank G Viola E mgr Park Central Bldg | Los Angeles Directory Co. |
| 1937 | Diamant Eli Libbie slsmn Continental Distilling Co | Los Angeles Directory Co. |
| | Diamant Leona B clk | Los Angeles Directory Co. |
| | MITCHELL Frank G Viola mgr Park Central Bldg | Los Angeles Directory Co. |

| Year | Uses | Source |
|---|---|---|
| 1937 | Orlijan Michl Claire bkpr Advance Garment Co | Los Angeles Directory Co. |
| 1933 | Litz Saml Pauline cigar mfr | Los Angeles Directory Co. |

**316 1/2 N OGDEN DR**

| Year | Uses | Source |
|---|---|---|
| 1981 | GOLDBERG AARON | Pacific Telephone |

**317 1/2 N OGDEN DR**

| Year | Uses | Source |
|---|---|---|
| 1986 | LEIZEROWITZ ISAAC | Pacific Bell |
| 1981 | LEIZEROWITZ ISAAC | Pacific Telephone |

**318 1/2 N OGDEN DR**

| Year | Uses | Source |
|---|---|---|
| 1990 | LEDEBOER F | Pacific Bell |

**319 1/2 N OGDEN DR**

| Year | Uses | Source |
|---|---|---|
| 1981 | KOLTUNOFF RIVA | Pacific Telephone |

**321 1/2 N OGDEN DR**

| Year | Uses | Source |
|---|---|---|
| 1986 | SOBOLEV LEONID | Pacific Bell |
| 1981 | SOBOLEV LEONID | Pacific Telephone |

**322 1/2 N OGDEN DR**

| Year | Uses | Source |
|---|---|---|
| 1986 | NGUYEN LAN HUONG T | Pacific Bell |

**323 1/2 N OGDEN DR**

| Year | Uses | Source |
|---|---|---|
| 1990 | NURSE JEAN M | Pacific Bell |

**326 1/2 N OGDEN DR**

| Year | Uses | Source |
|---|---|---|
| 1981 | LITWINKO ANTHONY | Pacific Telephone |

**327 1/2 N OGDEN DR**

| Year | Uses | Source |
|---|---|---|
| 1981 | STARR LILLIAN | Pacific Telephone |

# FINDINGS

**329 1/2 N OGDEN DR**

| *Year* | *Uses* | *Source* |
|---|---|---|
| 1990 | VICKMAN JAMES A | Pacific Bell |

**330 1/2 N OGDEN DR**

| *Year* | *Uses* | *Source* |
|---|---|---|
| 1990 | RUBINSTEIN JOEL | Pacific Bell |

**331 1/2 N OGDEN DR**

| *Year* | *Uses* | *Source* |
|---|---|---|
| 1981 | SLOMA MINNIE | Pacific Telephone |

**332 1/2 N OGDEN DR**

| *Year* | *Uses* | *Source* |
|---|---|---|
| 1990 | GOLUBEV ALEX | Pacific Bell |

**333 1/2 N OGDEN DR**

| *Year* | *Uses* | *Source* |
|---|---|---|
| 1990 | BERNSTEIN J A | Pacific Bell |

## N ORANGE CROVE AVE

**314 N ORANGE CROVE AVE**

| *Year* | *Uses* | *Source* |
|---|---|---|
| 1981 | GOLDBERG MOLLIE MRS | Pacific Telephone |

## N ORANGE GROVE AVE

**306 N ORANGE GROVE AVE**

| *Year* | *Uses* | *Source* |
|---|---|---|
| 1942 | RANDALL Ila Mrs | Los Angeles Directory Co. |

**307 N ORANGE GROVE AVE**

| *Year* | *Uses* | *Source* |
|---|---|---|
| 1942 | Milchen Leo Selma | Los Angeles Directory Co. |
| 1933 | Hellickson Chas B Gorda slsmn | Los Angeles Directory Co. |

**314 N ORANGE GROVE AVE**

| *Year* | *Uses* | *Source* |
|---|---|---|
| 2006 | ANDERSON K | Haines Company, Inc. |
| | CONNELL RIchard | Haines Company, Inc. |
| | YANEZ Joey | Haines Company, Inc. |

# FINDINGS

| Year | Uses | Source |
|---|---|---|
| 1990 | BARDAVID ROBERT | Pacific Bell |
| | COHEN-HAKAK DAVID | Pacific Bell |
| | MONROE TOM | Pacific Bell |
| | POMERANZ MATTHEW | Pacific Bell |
| | RAUSEO MIKE | Pacific Bell |
| 1986 | BARDAVID ROBERT | Pacific Bell |
| | CLARK WILLIAM | Pacific Bell |
| | COHEN-HAKAK DAVID | Pacific Bell |
| | FERRARO JOHN E | Pacific Bell |
| | MONROE TOM | Pacific Bell |
| | TEREZPAYA MARTA | Pacific Bell |
| 1981 | GREENSTEIN FANNIE | Pacific Telephone |
| | LEITER FELIX | Pacific Telephone |
| | MONROE TOM | Pacific Telephone |
| | PARKER M | Pacific Telephone |
| | PLOST BENJAMIN | Pacific Telephone |
| | SALOMON VICKI | Pacific Telephone |
| | WRANGEL-GRAICHEN C | Pacific Telephone |
| 1976 | Ammar Camille | Pacific Telephone |
| | Goldberg Mollie Mrs | Pacific Telephone |
| | Greenstein Fannie | Pacific Telephone |
| | Leiter Felix | Pacific Telephone |
| | Parker M | Pacific Telephone |
| | Plost Benjamin | Pacific Telephone |
| | Salomon Vicki | Pacific Telephone |
| | Shama Naomi | Pacific Telephone |
| | Ward Neill | Pacific Telephone |
| 1971 | Abramson Alice Mrs | Pacific Telephone |
| | Chernow L | Pacific Telephone |
| | Goldberg Mollie Mrs | Pacific Telephone |
| | Harris Lena | Pacific Telephone |
| | Himelfarb Freeda S Mrs | Pacific Telephone |
| | Jaffe Bernard | Pacific Telephone |
| | Mandel Sam | Pacific Telephone |
| | Salomon Vicki | Pacific Telephone |
| | Segal Rose Mrs | Pacific Telephone |
| 1967 | Abramson Alice Mrs | Pacific Telephone |
| | Gilbert Ida | Pacific Telephone |

# FINDINGS

| Year | Uses | Source |
|---|---|---|
| 1967 | Goldberg Mollie Mrs | Pacific Telephone |
| | Harris Lena | Pacific Telephone |
| | Jaffe Bernard | Pacific Telephone |
| | Kellman Phillip | Pacific Telephone |
| | Mandel Sam | Pacific Telephone |
| | Salomon Vicki | Pacific Telephone |
| | Segal Rose Mrs | Pacific Telephone |
| | Smith Minnie | Pacific Telephone |
| 1962 | Abramson Alice Mrs | Pacific Telephone |
| | Braun Ida | Pacific Telephone |
| | Brown Louis | Pacific Telephone |
| | Burg Minnie Mrs | Pacific Telephone |
| | Fleischer Clara | Pacific Telephone |
| | Gilbert Ida | Pacific Telephone |
| | Goldberg Mollie Mrs | Pacific Telephone |
| | King Ida Mrs | Pacific Telephone |
| | Mandel Sam | Pacific Telephone |
| | Salomon Vicki | Pacific Telephone |
| | Segal Rose Mrs | Pacific Telephone |
| | Smith Minnie | Pacific Telephone |
| 1958 | Marks Sarah Mrs | Pacific Telephone |
| 1942 | Blanton Ellen G Mrs real eat | Los Angeles Directory Co. |
| | Brazel K | Los Angeles Directory Co. |
| | Eleanor Arms Apartments | Los Angeles Directory Co. |
| | GILLIS Clara Mrs mgr Eleanor Arms Apts | Los Angeles Directory Co. |
| | GOLDSTEIN Harold whsmn | Los Angeles Directory Co. |
| | Hillman Jos Mrs | Los Angeles Directory Co. |
| | Klugman Wm Anne | Los Angeles Directory Co. |
| | Landerman Jos H | Los Angeles Directory Co. |
| | LEVY Harry Fannio | Los Angeles Directory Co. |
| | Rockel Rae H Mrs sten Rudolph Mugerl | Los Angeles Directory Co. |
| 1937 | ALLEN Kath Mrs mgr Eleanor Arms Apts | Los Angeles Directory Co. |
| | BERMAN Harry Nora | Los Angeles Directory Co. |
| | BERMAN Leona J clk | Los Angeles Directory Co. |
| | COHN Max Sarah whol novelties | Los Angeles Directory Co. |
| | CRAWFORD Minnie Mrs | Los Angeles Directory Co. |
| | Dolinsky Frances D slswn | Los Angeles Directory Co. |
| | Eleanor Arms Apartments | Los Angeles Directory Co. |

# FINDINGS

| Year | Uses | Source |
|---|---|---|
| 1937 | Rockel Ray H Mrs sten Watson & Wilson Inc | Los Angeles Directory Co. |
| | Ross Margt Mrs | Los Angeles Directory Co. |
| | SLOAN Benj | Los Angeles Directory Co. |
| | Socher Jack | Los Angeles Directory Co. |
| | STEWART Allen A Mary radios | Los Angeles Directory Co. |
| | SWENSON Claire D Mrs | Los Angeles Directory Co. |
| | WAGNER Milderd Mrs | Los Angeles Directory Co. |
| | WARD Jas E slsmn | Los Angeles Directory Co. |
| | WARD Nellie T | Los Angeles Directory Co. |
| | Winslow Arth F Claire D | Los Angeles Directory Co. |
| | Winslow Claire D tel opr | Los Angeles Directory Co. |
| 1933 | Barta Chas | Los Angeles Directory Co. |
| | Beede Al br mgr Standard Stations Inc | Los Angeles Directory Co. |
| | Beede Harry H slsmn Davis Birkholz Ltd | Los Angeles Directory Co. |
| | Broadley Geo Isabel mgr Eleanor Arms Apts | Los Angeles Directory Co. |
| | BROCK Mary A Mrs | Los Angeles Directory Co. |
| | Chappin Walter W Bernice meats | Los Angeles Directory Co. |
| | Eleanor Arms Apartments | Los Angeles Directory Co. |
| | GREEN Wm H Helena studio wkr | Los Angeles Directory Co. |
| | HENDERSON Louise A Mrs slswn Mrs C M Powers | Los Angeles Directory Co. |
| | Kreisler Walter Mildred gas sta | Los Angeles Directory Co. |
| | THOMSON Clara F Mrs | Los Angeles Directory Co. |

**315 N ORANGE GROVE AVE**

| Year | Uses | Source |
|---|---|---|
| 2006 | o MILBERG Michael | Haines Company, Inc. |
| 1990 | BENSON PATRICIA | Pacific Bell |
| | GARCIA PETER | Pacific Bell |
| | HINTON MICHAEL JOHN | Pacific Bell |
| 1986 | BERNARD PAUL | Pacific Bell |
| | CREST MIRROR & GLASS | Pacific Bell |
| | GARCIA PETER | Pacific Bell |
| | HASHIM WALEED | Pacific Bell |
| | LEWIS PATRICA | Pacific Bell |
| 1981 | EPHRAIM NICK | Pacific Telephone |
| | STEWART R J | Pacific Telephone |
| 1976 | Berger E | Pacific Telephone |

# FINDINGS

| Year | Uses | Source |
|---|---|---|
| 1976 | Burk Rose Mrs | Pacific Telephone |
| | Forster Rose | Pacific Telephone |
| | Leibel David | Pacific Telephone |
| | Motola David | Pacific Telephone |
| | Rotter Sol | Pacific Telephone |
| | Saad Morris E | Pacific Telephone |
| | Solomon Sheva | Pacific Telephone |
| 1971 | Brown S | Pacific Telephone |
| | Burk Rose Mrs | Pacific Telephone |
| | Forster Rose | Pacific Telephone |
| | Gams Olga | Pacific Telephone |
| | Hollander Yetta | Pacific Telephone |
| | Kramer Minnie Mrs | Pacific Telephone |
| 1967 | Brown L D | Pacific Telephone |
| | Burk Rose Mrs | Pacific Telephone |
| | Forster Rose | Pacific Telephone |
| | Kramer Minnie Mrs | Pacific Telephone |
| | Levine Rose | Pacific Telephone |
| | Malchicoff Z | Pacific Telephone |
| | Shapsowita Anna F | Pacific Telephone |
| 1962 | Abramson Sarah | Pacific Telephone |
| | Alperin Anna | Pacific Telephone |
| | Haberman Della | Pacific Telephone |
| | Lentchner Cecil | Pacific Telephone |
| | Lieberman Rose Mrs | Pacific Telephone |
| | Pachotnik Jacob | Pacific Telephone |
| | Rosenbaum Ida | Pacific Telephone |
| | Shapsowitz Anna F | Pacific Telephone |
| | Spilkoman Morton | Pacific Telephone |
| 1958 | Rosenberg Minnie | Pacific Telephone |
| 1942 | Bloom Irvine | Los Angeles Directory Co. |
| | Bloom Jacob Rose | Los Angeles Directory Co. |
| | Kosky Annie Mrs | Los Angeles Directory Co. |
| 1937 | BALL John Kath T | Los Angeles Directory Co. |
| | BALL Mary M Mrs tchr City Sch | Los Angeles Directory Co. |
| | BALL Sarah | Los Angeles Directory Co. |
| | BALL Sarah | Los Angeles Directory Co. |
| | Barsook Henry G Dosothy slsmn | Los Angeles Directory Co. |

# FINDINGS

| Year | Uses | Source |
|---|---|---|
| 1937 | Benezra Saml | Los Angeles Directory Co. |
| | CAMPBELL Rita | Los Angeles Directory Co. |
| | GAY Geo Victoria | Los Angeles Directory Co. |
| | GAY Victoria Mrs clk | Los Angeles Directory Co. |
| | Holstein Jules Rita | Los Angeles Directory Co. |
| 1933 | BALL Mary M tchr City Sche | Los Angeles Directory Co. |
| | BALL Sarah | Los Angeles Directory Co. |
| | CUMMINGS Jennie T clk | Los Angeles Directory Co. |
| | Downtain Jas G Florence mgr Carmer Krasselt Co | Los Angeles Directory Co. |
| | HUBER Lorranne C | Los Angeles Directory Co. |
| | Kistel Fred P | Los Angeles Directory Co. |

**319 N ORANGE GROVE AVE**

| Year | Uses | Source |
|---|---|---|
| 2006 | o BLACK Marde | Haines Company, Inc. |
| 1976 | Lozdon Mary | Pacific Telephone |
| 1971 | Mittleman Hyman | Pacific Telephone |
| 1967 | Rosenberg Berek | Pacific Telephone |
| | Guretzky Hal | Pacific Telephone |
| 1962 | Spilkoman Elaine R | Pacific Telephone |

**320 N ORANGE GROVE AVE**

| Year | Uses | Source |
|---|---|---|
| 2006 | APARTMENTS | Haines Company, Inc. |
| | ASHEN Hillary | Haines Company, Inc. |
| | BERNER Leigh | Haines Company, Inc. |
| | FRANCHINA Nirio | Haines Company, Inc. |
| | ROSENHECKTara | Haines Company, Inc. |
| | SACERDOTE | Haines Company, Inc. |
| | Laurence | Haines Company, Inc. |
| | SHEPARDJacquellne | Haines Company, Inc. |
| | SZEKELYJacob | Haines Company, Inc. |
| 1990 | DISBROW S J | Pacific Bell |
| 1986 | FRIEDMAN I | Pacific Bell |
| 1981 | FREIDMAN I | Pacific Telephone |
| | HICKEY MICHAEL | Pacific Telephone |
| 1976 | Feldman Marc | Pacific Telephone |
| | Freidman I | Pacific Telephone |

# FINDINGS

| Year | Uses | Source |
|---|---|---|
| 1976 | Muller Itzhak | Pacific Telephone |
| | Steiner Sarah Mrs | Pacific Telephone |
| 1971 | Bolterman Max | Pacific Telephone |
| | Cornfeld Leah Mrs | Pacific Telephone |
| | Friedman Ida | Pacific Telephone |
| | Glazer Jos | Pacific Telephone |
| | Goldberg Rose | Pacific Telephone |
| | Steiner Sarah Mrs | Pacific Telephone |
| 1967 | Bolterman Max | Pacific Telephone |
| | Friedman Ida | Pacific Telephone |
| | Gold Sophie | Pacific Telephone |
| | Herskovitz J | Pacific Telephone |
| | Kass Enoch | Pacific Telephone |
| | Messing Nathan | Pacific Telephone |
| | Steiner Sarah Mrs | Pacific Telephone |
| 1962 | Friedman Ida | Pacific Telephone |
| | Herskovitz J | Pacific Telephone |
| | Messing Nathan | Pacific Telephone |
| | Mirsky Ceil | Pacific Telephone |
| | Sorkin Fannie | Pacific Telephone |
| | Steiner Sarah Mrs | Pacific Telephone |
| 1958 | Salamon Jos | Pacific Telephone |
| | Messing Nathan | Pacific Telephone |
| 1942 | Amass Ann | Los Angeles Directory Co. |
| | Amass Harry Celia | Los Angeles Directory Co. |
| | Lebo Saml Esther slsmgr Robbins Jewelers | Los Angeles Directory Co. |
| | Prickett C W | Los Angeles Directory Co. |
| | Searles Max G | Los Angeles Directory Co. |
| 1937 | MILES Bernadine | Los Angeles Directory Co. |
| | Miles Jos Rose slsmn | Los Angeles Directory Co. |
| | SCHWARTZ Milton E Mildred R acct Thompson Riley & Hall | Los Angeles Directory Co. |
| 1933 | Lebstein Max Sophie Havenhurst Pharm | Los Angeles Directory Co. |
| | MORRIS Jos H br mgr United Cigar Stores | Los Angeles Directory Co. |
| | MORRIS Mamie Mrs | Los Angeles Directory Co. |
| | PEARLMAN Isador W Sonava desinger Cherry & Roth | Los Angeles Directory Co. |

# FINDINGS

**319 1/2 N ORANGE GROVE AVE**

| Year | Uses | Source |
|---|---|---|
| 1990 | LOZDON MARY | Pacific Bell |

**321 1/2 N ORANGE GROVE AVE**

| Year | Uses | Source |
|---|---|---|
| 1990 | KAPLAN MILDRED | Pacific Bell |

## N ORANGSE GROVE AVE

**320 N ORANGSE GROVE AVE**

| Year | Uses | Source |
|---|---|---|
| 1981 | GREENBERG G | Pacific Telephone |

## OGDEN DR N

**309 OGDEN DR N**

| Year | Uses | Source |
|---|---|---|
| 2000 | MANDEL MIRI | Haines & Company |
| | MIRIMANDEL INSTITUTE | Haines & Company |

**310 OGDEN DR N**

| Year | Uses | Source |
|---|---|---|
| 2000 | XXXX | Haines & Company |

**312 OGDEN DR N**

| Year | Uses | Source |
|---|---|---|
| 2000 | XXXX | Haines & Company |
| 1951 | N Ogdn Dr Tarlow Henry Mrs | Pacific Telephone & Telegraph Co. |
| | N Ogdn Dr Meyer Oscar r | Pacific Telephone & Telegraph Co. |

**313 OGDEN DR N**

| Year | Uses | Source |
|---|---|---|
| 2000 | MATYAS Erwin | Haines & Company |
| 1951 | N Ogdn Dr Babich Bernard r | Pacific Telephone & Telegraph Co. |
| | N Ogdn Dr Morse Rolly r | Pacific Telephone & Telegraph Co. |

**314 OGDEN DR N**

| Year | Uses | Source |
|---|---|---|
| 2000 | XXXX | Haines & Company |
| 1951 | N Ogdn Dr Ostroff S r | Pacific Telephone & Telegraph Co. |
| | N Ogdn Dr Stearn Morris r | Pacific Telephone & Telegraph Co. |

# FINDINGS

**315 OGDEN DR N**

| Year | Uses | Source |
|---|---|---|
| 2000 | XXXX | Haines & Company |
| 1951 | N Ogdn Dr Rosenwasser Ethel r | Pacific Telephone & Telegraph Co. |
| | N Ogdn Dr Swiss Jack r | Pacific Telephone & Telegraph Co. |

**316 OGDEN DR N**

| Year | Uses | Source |
|---|---|---|
| 2000 | a 1/2 HORWICH Elana K | Haines & Company |
| 1951 | N Ogdn Dr Karas Anne r | Pacific Telephone & Telegraph Co. |
| | N Ogdn Dr Marinoff Morris r | Pacific Telephone & Telegraph Co. |

**317 OGDEN DR N**

| Year | Uses | Source |
|---|---|---|
| 1951 | N Ogdn Dr Peretsky Lazar r | Pacific Telephone & Telegraph Co. |

**318 OGDEN DR N**

| Year | Uses | Source |
|---|---|---|
| 1951 | N Ogdn Dr Weininger J r | Pacific Telephone & Telegraph Co. |

**319 OGDEN DR N**

| Year | Uses | Source |
|---|---|---|
| 2000 | GOLDEN Lisa | Haines & Company |
| 1951 | N Ogdn Dr Fleishman Max r | Pacific Telephone & Telegraph Co. |
| | N Ogdn Dr Wallis Alex P r | Pacific Telephone & Telegraph Co. |

**320 OGDEN DR N**

| Year | Uses | Source |
|---|---|---|
| 1951 | N Ogdn Dr Brodar Arnold H r | Pacific Telephone & Telegraph Co. |
| | N Ogdn Dr Marcus J L r | Pacific Telephone & Telegraph Co. |

**321 OGDEN DR N**

| Year | Uses | Source |
|---|---|---|
| 2000 | EVERHART Lysle 3D | Haines & Company |
| | a 1/2 MILLIKEN C | Haines & Company |
| 1951 | N Ogdn Dr Engelberg Tillie r | Pacific Telephone & Telegraph Co. |
| | N Ogdn Dr Lubin Ida r | Pacific Telephone & Telegraph Co. |

**322 OGDEN DR N**

| Year | Uses | Source |
|---|---|---|
| 1951 | N Ogdn Dr Haynes William G Mrs r | Pacific Telephone & Telegraph Co. |
| | N Ogdn Dr Litt Aaron r | Pacific Telephone & Telegraph Co. |

# FINDINGS

**323 OGDEN DR N**

| Year | Uses | Source |
|---|---|---|
| 2000 | RIVERA A | Haines & Company |
| | a 1/2 ROLLER Frank | Haines & Company |
| 1951 | N Ogdn Dr Buenning A A Mrs r | Pacific Telephone & Telegraph Co. |
| | N Ogdn Dr Schneider Sam r | Pacific Telephone & Telegraph Co. |

**326 OGDEN DR N**

| Year | Uses | Source |
|---|---|---|
| 2000 | WEINBERGER Judy | Haines & Company |
| 1951 | N Ogdn Dr Perkins Meyer r | Pacific Telephone & Telegraph Co. |

**327 OGDEN DR N**

| Year | Uses | Source |
|---|---|---|
| 2000 | a 1/2 MOCK Kevin | Haines & Company |
| 1951 | N Ogdn Dr Bloom Faye r | Pacific Telephone & Telegraph Co. |
| | N Ogdn Dr Knap Sophie r | Pacific Telephone & Telegraph Co. |

**328 OGDEN DR N**

| Year | Uses | Source |
|---|---|---|
| 2000 | XXXX | Haines & Company |
| 1951 | N Ogdn Dr Robin Ruben r | Pacific Telephone & Telegraph Co. |

**329 OGDEN DR N**

| Year | Uses | Source |
|---|---|---|
| 2000 | MEYER Thomas G | Haines & Company |
| 1951 | N Ogdn Dr Neimark Bessie Mrs r | Pacific Telephone & Telegraph Co. |
| | N Ogdn Dr Golemb Sylvia r | Pacific Telephone & Telegraph Co. |

**330 OGDEN DR N**

| Year | Uses | Source |
|---|---|---|
| 1951 | N Ogdn Dr London Ida r | Pacific Telephone & Telegraph Co. |
| | N Ogdn Dr Singer Isidor r | Pacific Telephone & Telegraph Co. |

**331 OGDEN DR N**

| Year | Uses | Source |
|---|---|---|
| 2000 | a 1/2 JIMENEZ Georga | Haines & Company |
| | ZABOLOTSKY Jacob | Haines & Company |
| | ISEROVICH Samyon | Haines & Company |
| 1951 | N Ogdn Dr Silvers Joe r | Pacific Telephone & Telegraph Co. |
| | N Ogdn Dr Chickman Lillian r | Pacific Telephone & Telegraph Co. |

# FINDINGS

**332 OGDEN DR N**

| Year | Uses | Source |
|---|---|---|
| 1951 | N Ogdn Dr Hurst Max r | Pacific Telephone & Telegraph Co. |
| | N Ogdn Dr Stern Milton M r | Pacific Telephone & Telegraph Co. |
| | N Ogdn Dr Stern Leah R r | Pacific Telephone & Telegraph Co. |

**333 OGDEN DR N**

| Year | Uses | Source |
|---|---|---|
| 2000 | THORNE Peter | Haines & Company |
| | PERRONE Gibran K | Haines & Company |
| 1951 | N Ogdn Dr Atkins Kate r | Pacific Telephone & Telegraph Co. |

**336 OGDEN DR N**

| Year | Uses | Source |
|---|---|---|
| 1951 | N Ogdn Dr Needleman Max r | Pacific Telephone & Telegraph Co. |
| | N Ogdn Dr Rosman Jerry r | Pacific Telephone & Telegraph Co. |

**337 OGDEN DR N**

| Year | Uses | Source |
|---|---|---|
| 2000 | XXXX | Haines & Company |
| 1951 | N Ogdn Dr Joseph Sam r | Pacific Telephone & Telegraph Co. |
| | N Ogdn Dr Ziebert Seymour r | Pacific Telephone & Telegraph Co. |

**338 OGDEN DR N**

| Year | Uses | Source |
|---|---|---|
| 1951 | N Ogdn Dr Leider L r | Pacific Telephone & Telegraph Co. |
| | N Ogdn Dr Weiner Irving r | Pacific Telephone & Telegraph Co. |

**339 OGDEN DR N**

| Year | Uses | Source |
|---|---|---|
| 2000 | XXXX | Haines & Company |
| 1951 | N Ogdn Dr Stone Sam r | Pacific Telephone & Telegraph Co. |
| | N Ogdn Dr Rosenzweig David r | Pacific Telephone & Telegraph Co. |

**341 OGDEN DR N**

| Year | Uses | Source |
|---|---|---|
| 2000 | WAZANA Meir | Haines & Company |
| 1951 | N Ogdn Dr Labinger Nettie r | Pacific Telephone & Telegraph Co. |
| | N Ogdn Dr Labinger Beatrice | Pacific Telephone & Telegraph Co. |
| | N Ogdn Dr Labinger Lawrence r | Pacific Telephone & Telegraph Co. |

# FINDINGS

## ORANGE GROVE AVE N

### 310 ORANGE GROVE AVE N

| Year | Uses | Source |
|---|---|---|
| 1942 | Callier A V | Los Angeles Directory Co. |
| 1937 | Callijr A V | Los Angeles Directory Co. |
| 1921 | Hinds Richd | Los Angeles Directory Co. |
| | Jones Clias | Los Angeles Directory Co. |

### 314 ORANGE GROVE AVE N

| Year | Uses | Source |
|---|---|---|
| 2000 | ALFORD Tom | Haines & Company |
| | LEWIS Andrew E | Haines & Company |
| | DORFMAN David | Haines & Company |
| | BARDAVID Robert | Haines & Company |

### 315 ORANGE GROVE AVE N

| Year | Uses | Source |
|---|---|---|
| 2000 | HICKEL Bryan | Haines & Company |
| | ROMERO Rima S | Haines & Company |
| | MILLER Neil | Haines & Company |

### 319 ORANGE GROVE AVE N

| Year | Uses | Source |
|---|---|---|
| 2000 | a 1/2 LOZDON Mary | Haines & Company |

### 320 ORANGE GROVE AVE N

| Year | Uses | Source |
|---|---|---|
| 2000 | COBANOV Slavko | Haines & Company |
| | FILUK L | Haines & Company |
| 1942 | Bias Rufus jr | Los Angeles Directory Co. |
| 1937 | Johnson ft A | Los Angeles Directory Co. |
| 1921 | Burton T 1 B | Los Angeles Directory Co. |

### 321 ORANGE GROVE AVE N

| Year | Uses | Source |
|---|---|---|
| 2000 | a 1/2 KAPLAN Mildred | Haines & Company |

### 323 ORANGE GROVE AVE N

| Year | Uses | Source |
|---|---|---|
| 2000 | MCKNIGHT Bill | Haines & Company |

# FINDINGS

| Year | Uses | Source |
|---|---|---|
| 2000 | MCKNIGHT Lisa | Haines & Company |

**325 ORANGE GROVE AVE N**

| Year | Uses | Source |
|---|---|---|
| 2000 | MOZES Shmuel | Haines & Company |

**326 ORANGE GROVE AVE N**

| Year | Uses | Source |
|---|---|---|
| 2000 | WEBER Laurence | Haines & Company |
| | HORAN Seth | Haines & Company |
| 1921 | Bevans Selvyn | Los Angeles Directory Co. |

# FINDINGS

## TARGET PROPERTY: ADDRESS NOT IDENTIFIED IN RESEARCH SOURCE

The following Target Property addresses were researched for this report, and the addresses were not identified in the research source.

| Address Researched | Address Not Identified in Research Source |
|---|---|
| 7800 Beverly Blvd. | 2004, 2003, 2001, 1999, 1996, 1995, 1992, 1985, 1980, 1975, 1972, 1970, 1969, 1966, 1965, 1964, 1963, 1961, 1960, 1957, 1956, 1955, 1952, 1951, 1950, 1949, 1948, 1947, 1946, 1945, 1944, 1942, 1940, 1939, 1938, 1937, 1936, 1935, 1934, 1933, 1932, 1931, 1930, 1929, 1928, 1927, 1926, 1925, 1924, 1923, 1921, 1920 |

## ADJOINING PROPERTY: ADDRESSES NOT IDENTIFIED IN RESEARCH SOURCE

The following Adjoining Property addresses were researched for this report, and the addresses were not identified in research source.

| Address Researched | Address Not Identified in Research Source |
|---|---|
| 303 N OGDEN DR | 2014, 2010, 2006, 2004, 2003, 2001, 2000, 1999, 1996, 1995, 1992, 1991, 1990, 1986, 1985, 1981, 1980, 1975, 1972, 1971, 1970, 1969, 1967, 1966, 1965, 1964, 1963, 1962, 1961, 1960, 1958, 1957, 1956, 1955, 1954, 1952, 1951, 1950, 1949, 1948, 1947, 1946, 1945, 1944, 1942, 1940, 1939, 1938, 1937, 1936, 1935, 1934, 1933, 1932, 1931, 1930, 1929, 1928, 1927, 1926, 1925, 1924, 1923, 1921, 1920 |
| 306 N OGDEN DR | 2014, 2010, 2006, 2004, 2003, 2001, 2000, 1999, 1996, 1995, 1992, 1991, 1990, 1986, 1985, 1980, 1976, 1975, 1972, 1971, 1970, 1969, 1967, 1966, 1965, 1964, 1963, 1962, 1961, 1960, 1958, 1957, 1956, 1955, 1954, 1952, 1951, 1950, 1949, 1948, 1947, 1946, 1945, 1944, 1942, 1940, 1939, 1938, 1937, 1936, 1935, 1934, 1933, 1932, 1931, 1930, 1929, 1928, 1927, 1926, 1925, 1924, 1923, 1921, 1920 |
| 306 N ORANGE GROVE AVE | 2014, 2010, 2006, 2004, 2003, 2001, 2000, 1999, 1996, 1995, 1992, 1991, 1990, 1986, 1985, 1981, 1980, 1976, 1975, 1972, 1971, 1970, 1969, 1967, 1966, 1965, 1964, 1963, 1962, 1961, 1960, 1958, 1957, 1956, 1955, 1954, 1952, 1951, 1950, 1949, 1948, 1947, 1946, 1945, 1944, 1940, 1939, 1938, 1937, 1936, 1935, 1934, 1933, 1932, 1931, 1930, 1929, 1928, 1927, 1926, 1925, 1924, 1923, 1921, 1920 |
| 307 N ORANGE GROVE AVE | 2014, 2010, 2006, 2004, 2003, 2001, 2000, 1999, 1996, 1995, 1992, 1991, 1990, 1986, 1985, 1981, 1980, 1976, 1975, 1972, 1971, 1970, 1969, 1967, 1966, 1965, 1964, 1963, 1962, 1961, 1960, 1958, 1957, 1956, 1955, 1954, 1952, 1951, 1950, 1949, 1948, 1947, 1946, 1945, 1944, 1940, 1939, 1938, 1937, 1936, 1935, 1934, 1932, 1931, 1930, 1929, 1928, 1927, 1926, 1925, 1924, 1923, 1921, 1920 |
| 308 N OGDEN DR | 2014, 2010, 2006, 2004, 2003, 2001, 2000, 1999, 1996, 1995, 1992, 1991, 1990, 1986, 1985, 1981, 1980, 1976, 1975, 1972, 1971, 1970, 1969, 1967, 1966, 1965, 1964, 1963, 1962, 1961, 1960, 1958, 1957, 1956, 1955, 1954, 1952, 1951, 1950, 1949, 1948, 1947, 1946, 1945, 1944, 1940, 1939, 1938, 1937, 1936, 1935, 1934, 1933, 1932, 1931, 1930, 1928, 1927, 1926, 1925, 1924, 1923, 1921, 1920 |
| 309 N OGDEN DR | 2014, 2010, 2004, 2003, 2001, 2000, 1999, 1996, 1995, 1992, 1991, 1986, 1985, 1981, 1980, 1976, 1975, 1972, 1971, 1970, 1969, 1967, 1966, 1965, 1964, 1963, 1962, 1961, 1960, 1958, 1957, 1956, 1955, 1954, 1952, 1951, 1950, 1949, 1948, 1947, 1946, 1945, 1944, 1942, 1940, 1939, 1938, 1937, 1936, 1935, 1934, 1933, 1932, 1931, 1930, 1929, 1928, 1927, 1926, 1925, 1924, 1923, 1921, 1920 |
| 309 N Ogden Dr | 2006, 2004, 2003, 2001, 2000, 1999, 1996, 1995, 1992, 1991, 1990, 1986, 1985, 1981, 1980, 1976, 1975, 1972, 1971, 1970, 1969, 1967, 1966, 1965, 1964, 1963, 1962, 1961, 1960, 1958, 1957, 1956, 1955, 1954, 1952, 1951, 1950, 1949, 1948, 1947, 1946, 1945, 1944, 1942, 1940, 1939, 1938, 1937, 1936, 1935, 1934, 1933, 1932, 1931, 1930, 1929, 1928, 1927, 1926, 1925, 1924, 1923, 1921, 1920 |

# FINDINGS

| Address Researched | Address Not Identified in Research Source |
|---|---|
| 309 OGDEN DR N | 2014, 2010, 2006, 2004, 2003, 2001, 1999, 1996, 1995, 1992, 1991, 1990, 1986, 1985, 1981, 1980, 1976, 1975, 1972, 1971, 1970, 1969, 1967, 1966, 1965, 1964, 1963, 1962, 1961, 1960, 1958, 1957, 1956, 1955, 1954, 1952, 1951, 1950, 1949, 1948, 1947, 1946, 1945, 1944, 1942, 1940, 1939, 1938, 1937, 1936, 1935, 1934, 1933, 1932, 1931, 1930, 1929, 1928, 1927, 1926, 1925, 1924, 1923, 1921, 1920 |
| 310 N OGDEN DR | 2014, 2010, 2006, 2004, 2003, 2001, 2000, 1999, 1996, 1995, 1992, 1991, 1990, 1986, 1985, 1981, 1980, 1976, 1975, 1972, 1971, 1970, 1969, 1967, 1966, 1965, 1964, 1963, 1962, 1961, 1960, 1958, 1957, 1956, 1955, 1954, 1952, 1951, 1950, 1949, 1948, 1947, 1946, 1945, 1944, 1940, 1939, 1938, 1937, 1936, 1935, 1934, 1933, 1932, 1931, 1930, 1929, 1928, 1927, 1926, 1925, 1924, 1923, 1921, 1920 |
| 310 OGDEN DR N | 2014, 2010, 2006, 2004, 2003, 2001, 1999, 1996, 1995, 1992, 1991, 1990, 1986, 1985, 1981, 1980, 1976, 1975, 1972, 1971, 1970, 1969, 1967, 1966, 1965, 1964, 1963, 1962, 1961, 1960, 1958, 1957, 1956, 1955, 1954, 1952, 1951, 1950, 1949, 1948, 1947, 1946, 1945, 1944, 1942, 1940, 1939, 1938, 1937, 1936, 1935, 1934, 1933, 1932, 1931, 1930, 1929, 1928, 1927, 1926, 1925, 1924, 1923, 1921, 1920 |
| 310 ORANGE GROVE AVE N | 2014, 2010, 2006, 2004, 2003, 2001, 2000, 1999, 1996, 1995, 1992, 1991, 1990, 1986, 1985, 1981, 1980, 1976, 1975, 1972, 1971, 1970, 1969, 1967, 1966, 1965, 1964, 1963, 1962, 1961, 1960, 1958, 1957, 1956, 1955, 1954, 1952, 1951, 1950, 1949, 1948, 1947, 1946, 1945, 1944, 1940, 1939, 1938, 1936, 1935, 1934, 1933, 1932, 1931, 1930, 1929, 1928, 1927, 1926, 1925, 1924, 1923, 1920 |
| 311 N OGDEN DR | 2014, 2010, 2006, 2004, 2003, 2001, 2000, 1999, 1996, 1995, 1992, 1991, 1990, 1986, 1985, 1981, 1980, 1976, 1975, 1972, 1971, 1970, 1969, 1967, 1966, 1965, 1964, 1963, 1962, 1961, 1960, 1958, 1957, 1956, 1955, 1954, 1952, 1951, 1950, 1949, 1948, 1947, 1946, 1945, 1944, 1940, 1939, 1938, 1937, 1936, 1935, 1934, 1933, 1932, 1931, 1930, 1929, 1928, 1927, 1926, 1925, 1924, 1923, 1921, 1920 |
| 312 N OGDEN DR | 2014, 2010, 2006, 2004, 2003, 2001, 2000, 1999, 1996, 1995, 1992, 1991, 1990, 1986, 1985, 1980, 1975, 1972, 1970, 1969, 1966, 1965, 1964, 1963, 1961, 1960, 1957, 1956, 1955, 1954, 1952, 1951, 1950, 1949, 1948, 1947, 1946, 1945, 1944, 1940, 1939, 1938, 1937, 1936, 1935, 1934, 1933, 1932, 1931, 1930, 1929, 1928, 1927, 1926, 1925, 1924, 1923, 1921, 1920 |
| 312 N Ogden Dr | 2014, 2006, 2004, 2003, 2001, 2000, 1999, 1996, 1995, 1992, 1991, 1990, 1986, 1985, 1981, 1980, 1976, 1975, 1972, 1971, 1970, 1969, 1967, 1966, 1965, 1964, 1963, 1962, 1961, 1960, 1958, 1957, 1956, 1955, 1954, 1952, 1951, 1950, 1949, 1948, 1947, 1946, 1945, 1944, 1942, 1940, 1939, 1938, 1937, 1936, 1935, 1934, 1933, 1932, 1931, 1930, 1929, 1928, 1927, 1926, 1925, 1924, 1923, 1921, 1920 |
| 312 OGDEN DR N | 2014, 2010, 2006, 2004, 2003, 2001, 1999, 1996, 1995, 1992, 1991, 1990, 1986, 1985, 1981, 1980, 1976, 1975, 1972, 1971, 1970, 1969, 1967, 1966, 1965, 1964, 1963, 1962, 1961, 1960, 1958, 1957, 1956, 1955, 1954, 1952, 1950, 1949, 1948, 1947, 1946, 1945, 1944, 1942, 1940, 1939, 1938, 1937, 1936, 1935, 1934, 1933, 1932, 1931, 1930, 1929, 1928, 1927, 1926, 1925, 1924, 1923, 1921, 1920 |
| 313 GENESEE AVE N | 2014, 2010, 2006, 2004, 2003, 2001, 1999, 1996, 1995, 1992, 1991, 1990, 1986, 1985, 1981, 1980, 1976, 1975, 1972, 1971, 1970, 1969, 1967, 1966, 1965, 1964, 1963, 1962, 1961, 1960, 1958, 1957, 1956, 1955, 1954, 1952, 1951, 1950, 1949, 1948, 1947, 1946, 1945, 1944, 1942, 1940, 1939, 1938, 1937, 1936, 1935, 1934, 1933, 1932, 1931, 1930, 1929, 1928, 1927, 1926, 1925, 1924, 1923, 1921, 1920 |
| 313 N GENESEE AVE | 2014, 2010, 2004, 2003, 2001, 2000, 1999, 1996, 1995, 1992, 1991, 1985, 1980, 1975, 1972, 1970, 1969, 1967, 1966, 1965, 1964, 1963, 1962, 1961, 1960, 1957, 1956, 1955, 1954, 1952, 1951, 1950, 1949, 1948, 1947, 1946, 1945, 1944, 1942, 1940, 1939, 1938, 1937, 1936, 1935, 1934, 1933, 1932, 1931, 1930, 1929, 1928, 1927, 1926, 1925, 1924, 1923, 1921, 1920 |
| 313 N OGDEN DR | 2014, 2010, 2004, 2003, 2001, 2000, 1999, 1996, 1995, 1992, 1991, 1986, 1985, 1980, 1975, 1972, 1970, 1969, 1966, 1965, 1964, 1963, 1961, 1960, 1957, 1956, 1955, 1954, 1952, 1951, 1950, 1949, 1948, 1947, 1946, 1945, 1944, 1940, 1939, 1938, 1937, 1936, 1935, 1934, 1933, 1932, 1931, 1930, 1929, 1928, 1927, 1926, 1925, 1924, 1923, 1921, 1920 |

# FINDINGS

| Address Researched | Address Not Identified in Research Source |
|---|---|
| 313 OGDEN DR N | 2014, 2010, 2006, 2004, 2003, 2001, 1999, 1996, 1995, 1992, 1991, 1990, 1986, 1985, 1981, 1980, 1976, 1975, 1972, 1971, 1970, 1969, 1967, 1966, 1965, 1964, 1963, 1962, 1961, 1960, 1958, 1957, 1956, 1955, 1954, 1952, 1950, 1949, 1948, 1947, 1946, 1945, 1944, 1942, 1940, 1939, 1938, 1937, 1936, 1935, 1934, 1933, 1932, 1931, 1930, 1929, 1928, 1927, 1926, 1925, 1924, 1923, 1921, 1920 |
| 314 GENESEE AVE N | 2014, 2010, 2006, 2004, 2003, 2001, 1999, 1996, 1995, 1992, 1991, 1990, 1986, 1985, 1981, 1980, 1976, 1975, 1972, 1971, 1970, 1969, 1967, 1966, 1965, 1964, 1963, 1962, 1961, 1960, 1958, 1957, 1956, 1955, 1954, 1952, 1950, 1949, 1948, 1947, 1946, 1945, 1944, 1942, 1940, 1939, 1938, 1937, 1936, 1935, 1934, 1933, 1932, 1931, 1930, 1929, 1928, 1927, 1926, 1925, 1924, 1923, 1921, 1920 |
| 314 N GENESEA AVE | 2014, 2010, 2006, 2004, 2003, 2001, 2000, 1999, 1996, 1995, 1992, 1991, 1990, 1985, 1981, 1980, 1976, 1975, 1972, 1971, 1970, 1969, 1967, 1966, 1965, 1964, 1963, 1962, 1961, 1960, 1958, 1957, 1956, 1955, 1954, 1952, 1951, 1950, 1949, 1948, 1947, 1946, 1945, 1944, 1942, 1940, 1939, 1938, 1937, 1936, 1935, 1934, 1933, 1932, 1931, 1930, 1929, 1928, 1927, 1926, 1925, 1924, 1923, 1921, 1920 |
| 314 N GENESEE AVE | 2014, 2010, 2004, 2003, 2001, 2000, 1999, 1996, 1995, 1992, 1991, 1985, 1980, 1975, 1972, 1970, 1969, 1967, 1966, 1965, 1964, 1963, 1962, 1961, 1960, 1957, 1956, 1955, 1954, 1952, 1951, 1950, 1949, 1948, 1947, 1946, 1945, 1944, 1940, 1939, 1938, 1937, 1936, 1935, 1934, 1933, 1932, 1931, 1930, 1929, 1928, 1927, 1926, 1925, 1924, 1923, 1921, 1920 |
| 314 N OGDEN DR | 2014, 2010, 2006, 2004, 2003, 2001, 2000, 1999, 1996, 1995, 1992, 1991, 1985, 1980, 1975, 1972, 1970, 1969, 1966, 1965, 1964, 1963, 1961, 1960, 1957, 1956, 1955, 1954, 1952, 1951, 1950, 1949, 1948, 1947, 1946, 1945, 1944, 1940, 1939, 1938, 1937, 1936, 1935, 1934, 1933, 1932, 1931, 1930, 1929, 1928, 1927, 1926, 1925, 1924, 1923, 1921, 1920 |
| 314 N ORANGE CROVE AVE | 2014, 2010, 2006, 2004, 2003, 2001, 2000, 1999, 1996, 1995, 1992, 1991, 1990, 1986, 1985, 1980, 1976, 1975, 1972, 1971, 1970, 1969, 1967, 1966, 1965, 1964, 1963, 1962, 1961, 1960, 1958, 1957, 1956, 1955, 1954, 1952, 1951, 1950, 1949, 1948, 1947, 1946, 1945, 1944, 1942, 1940, 1939, 1938, 1937, 1936, 1935, 1934, 1933, 1932, 1931, 1930, 1929, 1928, 1927, 1926, 1925, 1924, 1923, 1921, 1920 |
| 314 N ORANGE GROVE AVE | 2014, 2010, 2004, 2003, 2001, 2000, 1999, 1996, 1995, 1992, 1991, 1985, 1980, 1975, 1972, 1970, 1969, 1966, 1965, 1964, 1963, 1961, 1960, 1957, 1956, 1955, 1954, 1952, 1951, 1950, 1949, 1948, 1947, 1946, 1945, 1944, 1940, 1939, 1938, 1936, 1935, 1934, 1932, 1931, 1930, 1929, 1928, 1927, 1926, 1925, 1924, 1923, 1921, 1920 |
| 314 OGDEN DR N | 2014, 2010, 2006, 2004, 2003, 2001, 1999, 1996, 1995, 1992, 1991, 1990, 1986, 1985, 1981, 1980, 1976, 1975, 1972, 1971, 1970, 1969, 1967, 1966, 1965, 1964, 1963, 1962, 1961, 1960, 1958, 1957, 1956, 1955, 1954, 1952, 1950, 1949, 1948, 1947, 1946, 1945, 1944, 1942, 1940, 1939, 1938, 1937, 1936, 1935, 1934, 1933, 1932, 1931, 1930, 1929, 1928, 1927, 1926, 1925, 1924, 1923, 1921, 1920 |
| 314 ORANGE GROVE AVE N | 2014, 2010, 2006, 2004, 2003, 2001, 1999, 1996, 1995, 1992, 1991, 1990, 1986, 1985, 1981, 1980, 1976, 1975, 1972, 1971, 1970, 1969, 1967, 1966, 1965, 1964, 1963, 1962, 1961, 1960, 1958, 1957, 1956, 1955, 1954, 1952, 1951, 1950, 1949, 1948, 1947, 1946, 1945, 1944, 1942, 1940, 1939, 1938, 1937, 1936, 1935, 1934, 1933, 1932, 1931, 1930, 1929, 1928, 1927, 1926, 1925, 1924, 1923, 1921, 1920 |
| 315 N OGDEN DR | 2014, 2010, 2004, 2003, 2001, 2000, 1999, 1996, 1995, 1992, 1991, 1985, 1980, 1975, 1972, 1970, 1969, 1966, 1965, 1964, 1963, 1961, 1960, 1957, 1956, 1955, 1954, 1952, 1951, 1950, 1949, 1948, 1947, 1946, 1945, 1944, 1940, 1939, 1938, 1937, 1936, 1935, 1934, 1933, 1932, 1931, 1930, 1929, 1928, 1927, 1926, 1925, 1924, 1923, 1921, 1920 |
| 315 N ORANGE GROVE AVE | 2014, 2010, 2004, 2003, 2001, 2000, 1999, 1996, 1995, 1992, 1991, 1985, 1980, 1975, 1972, 1970, 1969, 1966, 1965, 1964, 1963, 1961, 1960, 1957, 1956, 1955, 1954, 1952, 1951, 1950, 1949, 1948, 1947, 1946, 1945, 1944, 1940, 1939, 1938, 1936, 1935, 1934, 1932, 1931, 1930, 1929, 1928, 1927, 1926, 1925, 1924, 1923, 1921, 1920 |

# FINDINGS

| Address Researched | Address Not Identified in Research Source |
|---|---|
| 315 OGDEN DR N | 2014, 2010, 2006, 2004, 2003, 2001, 1999, 1996, 1995, 1992, 1991, 1990, 1986, 1985, 1981, 1980, 1976, 1975, 1972, 1971, 1970, 1969, 1967, 1966, 1965, 1964, 1963, 1962, 1961, 1960, 1958, 1957, 1956, 1955, 1954, 1952, 1950, 1949, 1948, 1947, 1946, 1945, 1944, 1942, 1940, 1939, 1938, 1937, 1936, 1935, 1934, 1933, 1932, 1931, 1930, 1929, 1928, 1927, 1926, 1925, 1924, 1923, 1921, 1920 |
| 315 ORANGE GROVE AVE N | 2014, 2010, 2006, 2004, 2003, 2001, 1999, 1996, 1995, 1992, 1991, 1990, 1986, 1985, 1981, 1980, 1976, 1975, 1972, 1971, 1970, 1969, 1967, 1966, 1965, 1964, 1963, 1962, 1961, 1960, 1958, 1957, 1956, 1955, 1954, 1952, 1951, 1950, 1949, 1948, 1947, 1946, 1945, 1944, 1942, 1940, 1939, 1938, 1937, 1936, 1935, 1934, 1933, 1932, 1931, 1930, 1929, 1928, 1927, 1926, 1925, 1924, 1923, 1921, 1920 |
| 316 1/2 N OGDEN DR | 2014, 2010, 2006, 2004, 2003, 2001, 2000, 1999, 1996, 1995, 1992, 1991, 1990, 1986, 1985, 1980, 1976, 1975, 1972, 1971, 1970, 1969, 1967, 1966, 1965, 1964, 1963, 1962, 1961, 1960, 1958, 1957, 1956, 1955, 1954, 1952, 1951, 1950, 1949, 1948, 1947, 1946, 1945, 1944, 1942, 1940, 1939, 1938, 1937, 1936, 1935, 1934, 1933, 1932, 1931, 1930, 1929, 1928, 1927, 1926, 1925, 1924, 1923, 1921, 1920 |
| 316 N OGDEN DR | 2014, 2010, 2004, 2003, 2001, 2000, 1999, 1996, 1995, 1992, 1991, 1985, 1980, 1975, 1972, 1970, 1969, 1966, 1965, 1964, 1963, 1961, 1960, 1957, 1956, 1955, 1954, 1952, 1951, 1950, 1949, 1948, 1947, 1946, 1945, 1944, 1940, 1939, 1938, 1937, 1936, 1935, 1934, 1933, 1932, 1931, 1930, 1929, 1928, 1927, 1926, 1925, 1924, 1923, 1921, 1920 |
| 316 N Ogden Dr | 2010, 2006, 2004, 2003, 2001, 2000, 1999, 1996, 1995, 1992, 1991, 1990, 1986, 1985, 1981, 1980, 1976, 1975, 1972, 1971, 1970, 1969, 1967, 1966, 1965, 1964, 1963, 1962, 1961, 1960, 1958, 1957, 1956, 1955, 1954, 1952, 1951, 1950, 1949, 1948, 1947, 1946, 1945, 1944, 1942, 1940, 1939, 1938, 1937, 1936, 1935, 1934, 1933, 1932, 1931, 1930, 1929, 1928, 1927, 1926, 1925, 1924, 1923, 1921, 1920 |
| 316 OGDEN DR N | 2014, 2010, 2006, 2004, 2003, 2001, 1999, 1996, 1995, 1992, 1991, 1990, 1986, 1985, 1981, 1980, 1976, 1975, 1972, 1971, 1970, 1969, 1967, 1966, 1965, 1964, 1963, 1962, 1961, 1960, 1958, 1957, 1956, 1955, 1954, 1952, 1950, 1949, 1948, 1947, 1946, 1945, 1944, 1942, 1940, 1939, 1938, 1937, 1936, 1935, 1934, 1933, 1932, 1931, 1930, 1929, 1928, 1927, 1926, 1925, 1924, 1923, 1921, 1920 |
| 317 1/2 N OGDEN DR | 2014, 2010, 2006, 2004, 2003, 2001, 2000, 1999, 1996, 1995, 1992, 1991, 1990, 1985, 1980, 1976, 1975, 1972, 1971, 1970, 1969, 1967, 1966, 1965, 1964, 1963, 1962, 1961, 1960, 1958, 1957, 1956, 1955, 1954, 1952, 1951, 1950, 1949, 1948, 1947, 1946, 1945, 1944, 1942, 1940, 1939, 1938, 1937, 1936, 1935, 1934, 1933, 1932, 1931, 1930, 1929, 1928, 1927, 1926, 1925, 1924, 1923, 1921, 1920 |
| 317 N OGDEN DR | 2014, 2010, 2004, 2003, 2001, 2000, 1999, 1996, 1995, 1992, 1991, 1990, 1986, 1985, 1981, 1980, 1975, 1972, 1970, 1969, 1966, 1965, 1964, 1963, 1961, 1960, 1957, 1956, 1955, 1954, 1952, 1951, 1950, 1949, 1948, 1947, 1946, 1945, 1944, 1940, 1939, 1938, 1937, 1936, 1935, 1934, 1933, 1932, 1931, 1930, 1929, 1928, 1927, 1926, 1925, 1924, 1923, 1921, 1920 |
| 317 N Ogden Dr | 2010, 2006, 2004, 2003, 2001, 2000, 1999, 1996, 1995, 1992, 1991, 1990, 1986, 1985, 1981, 1980, 1976, 1975, 1972, 1971, 1970, 1969, 1967, 1966, 1965, 1964, 1963, 1962, 1961, 1960, 1958, 1957, 1956, 1955, 1954, 1952, 1951, 1950, 1949, 1948, 1947, 1946, 1945, 1944, 1942, 1940, 1939, 1938, 1937, 1936, 1935, 1934, 1933, 1932, 1931, 1930, 1929, 1928, 1927, 1926, 1925, 1924, 1923, 1921, 1920 |
| 317 OGDEN DR N | 2014, 2010, 2006, 2004, 2003, 2001, 2000, 1999, 1996, 1995, 1992, 1991, 1990, 1986, 1985, 1981, 1980, 1976, 1975, 1972, 1971, 1970, 1969, 1967, 1966, 1965, 1964, 1963, 1962, 1961, 1960, 1958, 1957, 1956, 1955, 1954, 1952, 1950, 1949, 1948, 1947, 1946, 1945, 1944, 1942, 1940, 1939, 1938, 1937, 1936, 1935, 1934, 1933, 1932, 1931, 1930, 1929, 1928, 1927, 1926, 1925, 1924, 1923, 1921, 1920 |
| 318 1/2 N OGDEN DR | 2014, 2010, 2006, 2004, 2003, 2001, 2000, 1999, 1996, 1995, 1992, 1991, 1986, 1985, 1981, 1980, 1976, 1975, 1972, 1971, 1970, 1969, 1967, 1966, 1965, 1964, 1963, 1962, 1961, 1960, 1958, 1957, 1956, 1955, 1954, 1952, 1951, 1950, 1949, 1948, 1947, 1946, 1945, 1944, 1942, 1940, 1939, 1938, 1937, 1936, 1935, 1934, 1933, 1932, 1931, 1930, 1929, 1928, 1927, 1926, 1925, 1924, 1923, 1921, 1920 |

# FINDINGS

| Address Researched | Address Not Identified in Research Source |
|---|---|
| 318 N OGDEN DR | 2014, 2010, 2004, 2003, 2001, 2000, 1999, 1996, 1995, 1992, 1991, 1985, 1981, 1980, 1975, 1972, 1970, 1969, 1966, 1965, 1964, 1963, 1961, 1960, 1957, 1956, 1955, 1954, 1952, 1951, 1950, 1949, 1948, 1947, 1946, 1945, 1944, 1940, 1939, 1938, 1937, 1936, 1935, 1934, 1933, 1932, 1931, 1930, 1929, 1928, 1927, 1926, 1925, 1924, 1923, 1921, 1920 |
| 318 OGDEN DR N | 2014, 2010, 2006, 2004, 2003, 2001, 2000, 1999, 1996, 1995, 1992, 1991, 1990, 1986, 1985, 1981, 1980, 1976, 1975, 1972, 1971, 1970, 1969, 1967, 1966, 1965, 1964, 1963, 1962, 1961, 1960, 1958, 1957, 1956, 1955, 1954, 1952, 1950, 1949, 1948, 1947, 1946, 1945, 1944, 1942, 1940, 1939, 1938, 1937, 1936, 1935, 1934, 1933, 1932, 1931, 1930, 1929, 1928, 1927, 1926, 1925, 1924, 1923, 1921, 1920 |
| 319 1/2 N OGDEN DR | 2014, 2010, 2006, 2004, 2003, 2001, 2000, 1999, 1996, 1995, 1992, 1991, 1990, 1986, 1985, 1980, 1976, 1975, 1972, 1971, 1970, 1969, 1967, 1966, 1965, 1964, 1963, 1962, 1961, 1960, 1958, 1957, 1956, 1955, 1954, 1952, 1951, 1950, 1949, 1948, 1947, 1946, 1945, 1944, 1942, 1940, 1939, 1938, 1937, 1936, 1935, 1934, 1933, 1932, 1931, 1930, 1929, 1928, 1927, 1926, 1925, 1924, 1923, 1921, 1920 |
| 319 1/2 N ORANGE GROVE AVE | 2014, 2010, 2006, 2004, 2003, 2001, 2000, 1999, 1996, 1995, 1992, 1991, 1986, 1985, 1981, 1980, 1976, 1975, 1972, 1971, 1970, 1969, 1967, 1966, 1965, 1964, 1963, 1962, 1961, 1960, 1958, 1957, 1956, 1955, 1954, 1952, 1951, 1950, 1949, 1948, 1947, 1946, 1945, 1944, 1942, 1940, 1939, 1938, 1937, 1936, 1935, 1934, 1933, 1932, 1931, 1930, 1929, 1928, 1927, 1926, 1925, 1924, 1923, 1921, 1920 |
| 319 N OGDEN DR | 2014, 2010, 2004, 2003, 2001, 2000, 1999, 1996, 1995, 1992, 1991, 1985, 1980, 1975, 1972, 1970, 1969, 1966, 1965, 1964, 1963, 1961, 1960, 1957, 1956, 1955, 1954, 1952, 1951, 1950, 1949, 1948, 1947, 1946, 1945, 1944, 1940, 1939, 1938, 1937, 1936, 1935, 1934, 1933, 1932, 1931, 1930, 1929, 1928, 1927, 1926, 1925, 1924, 1923, 1921, 1920 |
| 319 N ORANGE GROVE AVE | 2014, 2010, 2004, 2003, 2001, 2000, 1999, 1996, 1995, 1992, 1991, 1990, 1986, 1985, 1981, 1980, 1975, 1972, 1970, 1969, 1966, 1965, 1964, 1963, 1961, 1960, 1958, 1957, 1956, 1955, 1954, 1952, 1951, 1950, 1949, 1948, 1947, 1946, 1945, 1944, 1942, 1940, 1939, 1938, 1937, 1936, 1935, 1934, 1933, 1932, 1931, 1930, 1929, 1928, 1927, 1926, 1925, 1924, 1923, 1921, 1920 |
| 319 OGDEN DR N | 2014, 2010, 2006, 2004, 2003, 2001, 1999, 1996, 1995, 1992, 1991, 1990, 1986, 1985, 1981, 1980, 1976, 1975, 1972, 1971, 1970, 1969, 1967, 1966, 1965, 1964, 1963, 1962, 1961, 1960, 1958, 1957, 1956, 1955, 1954, 1952, 1950, 1949, 1948, 1947, 1946, 1945, 1944, 1942, 1940, 1939, 1938, 1937, 1936, 1935, 1934, 1933, 1932, 1931, 1930, 1929, 1928, 1927, 1926, 1925, 1924, 1923, 1921, 1920 |
| 319 ORANGE GROVE AVE N | 2014, 2010, 2006, 2004, 2003, 2001, 1999, 1996, 1995, 1992, 1991, 1990, 1986, 1985, 1981, 1980, 1976, 1975, 1972, 1971, 1970, 1969, 1967, 1966, 1965, 1964, 1963, 1962, 1961, 1960, 1958, 1957, 1956, 1955, 1954, 1952, 1951, 1950, 1949, 1948, 1947, 1946, 1945, 1944, 1942, 1940, 1939, 1938, 1937, 1936, 1935, 1934, 1933, 1932, 1931, 1930, 1929, 1928, 1927, 1926, 1925, 1924, 1923, 1921, 1920 |
| 320 GENESEE AVE N | 2014, 2010, 2006, 2004, 2003, 2001, 1999, 1996, 1995, 1992, 1991, 1990, 1986, 1985, 1981, 1980, 1976, 1975, 1972, 1971, 1970, 1969, 1967, 1966, 1965, 1964, 1963, 1962, 1961, 1960, 1958, 1957, 1956, 1955, 1954, 1952, 1950, 1949, 1948, 1947, 1946, 1945, 1944, 1942, 1940, 1939, 1938, 1937, 1936, 1935, 1934, 1933, 1932, 1931, 1930, 1929, 1928, 1927, 1926, 1925, 1924, 1923, 1921, 1920 |
| 320 N OGDEN DR | 2014, 2010, 2006, 2004, 2003, 2001, 2000, 1999, 1996, 1995, 1992, 1991, 1986, 1985, 1981, 1980, 1975, 1972, 1970, 1969, 1966, 1965, 1964, 1963, 1961, 1960, 1957, 1956, 1955, 1954, 1952, 1951, 1950, 1949, 1948, 1947, 1946, 1945, 1944, 1940, 1939, 1938, 1937, 1936, 1935, 1934, 1933, 1932, 1931, 1930, 1929, 1928, 1927, 1926, 1925, 1924, 1923, 1921, 1920 |
| 320 N Ogden Dr | 2006, 2004, 2003, 2001, 2000, 1999, 1996, 1995, 1992, 1991, 1990, 1986, 1985, 1981, 1980, 1976, 1975, 1972, 1971, 1970, 1969, 1967, 1966, 1965, 1964, 1963, 1962, 1961, 1960, 1958, 1957, 1956, 1955, 1954, 1952, 1951, 1950, 1949, 1948, 1947, 1946, 1945, 1944, 1942, 1940, 1939, 1938, 1937, 1936, 1935, 1934, 1933, 1932, 1931, 1930, 1929, 1928, 1927, 1926, 1925, 1924, 1923, 1921, 1920 |

# FINDINGS

| Address Researched | Address Not Identified in Research Source |
|---|---|
| 320 N ORANGE GROVE AVE | 2014, 2010, 2004, 2003, 2001, 2000, 1999, 1996, 1995, 1992, 1991, 1985, 1980, 1975, 1972, 1970, 1969, 1966, 1965, 1964, 1963, 1961, 1960, 1957, 1956, 1955, 1954, 1952, 1951, 1950, 1949, 1948, 1947, 1946, 1945, 1944, 1940, 1939, 1938, 1936, 1935, 1934, 1932, 1931, 1930, 1929, 1928, 1927, 1926, 1925, 1924, 1923, 1921, 1920 |
| 320 N ORANGSE GROVE AVE | 2014, 2010, 2006, 2004, 2003, 2001, 2000, 1999, 1996, 1995, 1992, 1991, 1990, 1986, 1985, 1980, 1976, 1975, 1972, 1971, 1970, 1969, 1967, 1966, 1965, 1964, 1963, 1962, 1961, 1960, 1958, 1957, 1956, 1955, 1954, 1952, 1951, 1950, 1949, 1948, 1947, 1946, 1945, 1944, 1942, 1940, 1939, 1938, 1937, 1936, 1935, 1934, 1933, 1932, 1931, 1930, 1929, 1928, 1927, 1926, 1925, 1924, 1923, 1921, 1920 |
| 320 OGDEN DR N | 2014, 2010, 2006, 2004, 2003, 2001, 2000, 1999, 1996, 1995, 1992, 1991, 1990, 1986, 1985, 1981, 1980, 1976, 1975, 1972, 1971, 1970, 1969, 1967, 1966, 1965, 1964, 1963, 1962, 1961, 1960, 1958, 1957, 1956, 1955, 1954, 1952, 1950, 1949, 1948, 1947, 1946, 1945, 1944, 1942, 1940, 1939, 1938, 1937, 1936, 1935, 1934, 1933, 1932, 1931, 1930, 1929, 1928, 1927, 1926, 1925, 1924, 1923, 1921, 1920 |
| 320 ORANGE GROVE AVE N | 2014, 2010, 2006, 2004, 2003, 2001, 1999, 1996, 1995, 1992, 1991, 1990, 1986, 1985, 1981, 1980, 1976, 1975, 1972, 1971, 1970, 1969, 1967, 1966, 1965, 1964, 1963, 1962, 1961, 1960, 1958, 1957, 1956, 1955, 1954, 1952, 1951, 1950, 1949, 1948, 1947, 1946, 1945, 1944, 1940, 1939, 1938, 1936, 1935, 1934, 1933, 1932, 1931, 1930, 1929, 1928, 1927, 1926, 1925, 1924, 1923, 1920 |
| 321 1/2 N OGDEN DR | 2014, 2010, 2006, 2004, 2003, 2001, 2000, 1999, 1996, 1995, 1992, 1991, 1990, 1985, 1980, 1976, 1975, 1972, 1971, 1970, 1969, 1967, 1966, 1965, 1964, 1963, 1962, 1961, 1960, 1958, 1957, 1956, 1955, 1954, 1952, 1951, 1950, 1949, 1948, 1947, 1946, 1945, 1944, 1942, 1940, 1939, 1938, 1937, 1936, 1935, 1934, 1933, 1932, 1931, 1930, 1929, 1928, 1927, 1926, 1925, 1924, 1923, 1921, 1920 |
| 321 1/2 N ORANGE GROVE AVE | 2014, 2010, 2006, 2004, 2003, 2001, 2000, 1999, 1996, 1995, 1992, 1991, 1986, 1985, 1981, 1980, 1976, 1975, 1972, 1971, 1970, 1969, 1967, 1966, 1965, 1964, 1963, 1962, 1961, 1960, 1958, 1957, 1956, 1955, 1954, 1952, 1951, 1950, 1949, 1948, 1947, 1946, 1945, 1944, 1942, 1940, 1939, 1938, 1937, 1936, 1935, 1934, 1933, 1932, 1931, 1930, 1929, 1928, 1927, 1926, 1925, 1924, 1923, 1921, 1920 |
| 321 GENESEE AVE N | 2014, 2010, 2006, 2004, 2003, 2001, 1999, 1996, 1995, 1992, 1991, 1990, 1986, 1985, 1981, 1980, 1976, 1975, 1972, 1971, 1970, 1969, 1967, 1966, 1965, 1964, 1963, 1962, 1961, 1960, 1958, 1957, 1956, 1955, 1954, 1952, 1950, 1949, 1948, 1947, 1946, 1945, 1944, 1942, 1940, 1939, 1938, 1937, 1936, 1935, 1934, 1933, 1932, 1931, 1930, 1929, 1928, 1927, 1926, 1925, 1924, 1923, 1921, 1920 |
| 321 N OGDEN DR | 2014, 2010, 2006, 2004, 2003, 2001, 2000, 1999, 1996, 1995, 1992, 1991, 1986, 1985, 1980, 1975, 1972, 1970, 1969, 1966, 1965, 1964, 1963, 1961, 1960, 1957, 1956, 1955, 1954, 1952, 1951, 1950, 1949, 1948, 1947, 1946, 1945, 1944, 1940, 1939, 1938, 1937, 1936, 1935, 1934, 1933, 1932, 1931, 1930, 1929, 1928, 1927, 1926, 1925, 1924, 1923, 1921, 1920 |
| 321 OGDEN DR N | 2014, 2010, 2006, 2004, 2003, 2001, 1999, 1996, 1995, 1992, 1991, 1990, 1986, 1985, 1981, 1980, 1976, 1975, 1972, 1971, 1970, 1969, 1967, 1966, 1965, 1964, 1963, 1962, 1961, 1960, 1958, 1957, 1956, 1955, 1954, 1952, 1950, 1949, 1948, 1947, 1946, 1945, 1944, 1942, 1940, 1939, 1938, 1937, 1936, 1935, 1934, 1933, 1932, 1931, 1930, 1929, 1928, 1927, 1926, 1925, 1924, 1923, 1921, 1920 |
| 321 ORANGE GROVE AVE N | 2014, 2010, 2006, 2004, 2003, 2001, 1999, 1996, 1995, 1992, 1991, 1990, 1986, 1985, 1981, 1980, 1976, 1975, 1972, 1971, 1970, 1969, 1967, 1966, 1965, 1964, 1963, 1962, 1961, 1960, 1958, 1957, 1956, 1955, 1954, 1952, 1951, 1950, 1949, 1948, 1947, 1946, 1945, 1944, 1942, 1940, 1939, 1938, 1937, 1936, 1935, 1934, 1933, 1932, 1931, 1930, 1929, 1928, 1927, 1926, 1925, 1924, 1923, 1921, 1920 |
| 322 1/2 N OGDEN DR | 2014, 2010, 2006, 2004, 2003, 2001, 2000, 1999, 1996, 1995, 1992, 1991, 1990, 1985, 1981, 1980, 1976, 1975, 1972, 1971, 1970, 1969, 1967, 1966, 1965, 1964, 1963, 1962, 1961, 1960, 1958, 1957, 1956, 1955, 1954, 1952, 1951, 1950, 1949, 1948, 1947, 1946, 1945, 1944, 1942, 1940, 1939, 1938, 1937, 1936, 1935, 1934, 1933, 1932, 1931, 1930, 1929, 1928, 1927, 1926, 1925, 1924, 1923, 1921, 1920 |

# FINDINGS

| Address Researched | Address Not Identified in Research Source |
|---|---|
| 322 N OGDEN DR | 2014, 2010, 2004, 2003, 2001, 2000, 1999, 1996, 1995, 1992, 1991, 1986, 1985, 1981, 1980, 1976, 1975, 1972, 1971, 1970, 1969, 1966, 1965, 1964, 1963, 1961, 1960, 1957, 1956, 1955, 1954, 1952, 1951, 1950, 1949, 1948, 1947, 1946, 1945, 1944, 1940, 1939, 1938, 1937, 1936, 1935, 1934, 1933, 1932, 1931, 1930, 1929, 1928, 1927, 1926, 1925, 1924, 1923, 1921, 1920 |
| 322 OGDEN DR N | 2014, 2010, 2006, 2004, 2003, 2001, 2000, 1999, 1996, 1995, 1992, 1991, 1990, 1986, 1985, 1981, 1980, 1976, 1975, 1972, 1971, 1970, 1969, 1967, 1966, 1965, 1964, 1963, 1962, 1961, 1960, 1958, 1957, 1956, 1955, 1954, 1952, 1950, 1949, 1948, 1947, 1946, 1945, 1944, 1942, 1940, 1939, 1938, 1937, 1936, 1935, 1934, 1933, 1932, 1931, 1930, 1929, 1928, 1927, 1926, 1925, 1924, 1923, 1921, 1920 |
| 323 1/2 N OGDEN DR | 2014, 2010, 2006, 2004, 2003, 2001, 2000, 1999, 1996, 1995, 1992, 1991, 1986, 1985, 1981, 1980, 1976, 1975, 1972, 1971, 1970, 1969, 1967, 1966, 1965, 1964, 1963, 1962, 1961, 1960, 1958, 1957, 1956, 1955, 1954, 1952, 1951, 1950, 1949, 1948, 1947, 1946, 1945, 1944, 1942, 1940, 1939, 1938, 1937, 1936, 1935, 1934, 1933, 1932, 1931, 1930, 1929, 1928, 1927, 1926, 1925, 1924, 1923, 1921, 1920 |
| 323 GENESEE AVE N | 2014, 2010, 2006, 2004, 2003, 2001, 1999, 1996, 1995, 1992, 1991, 1990, 1986, 1985, 1981, 1980, 1976, 1975, 1972, 1971, 1970, 1969, 1967, 1966, 1965, 1964, 1963, 1962, 1961, 1960, 1958, 1957, 1956, 1955, 1954, 1952, 1950, 1949, 1948, 1947, 1946, 1945, 1944, 1942, 1940, 1939, 1938, 1937, 1936, 1935, 1934, 1933, 1932, 1931, 1930, 1929, 1928, 1927, 1926, 1925, 1924, 1923, 1921, 1920 |
| 323 N OGDEN DR | 2014, 2010, 2004, 2003, 2001, 2000, 1999, 1996, 1995, 1992, 1991, 1986, 1985, 1980, 1975, 1972, 1970, 1969, 1966, 1965, 1964, 1963, 1961, 1960, 1957, 1956, 1955, 1954, 1952, 1951, 1950, 1949, 1948, 1947, 1946, 1945, 1944, 1940, 1939, 1938, 1937, 1936, 1935, 1934, 1933, 1932, 1931, 1930, 1929, 1928, 1927, 1926, 1925, 1924, 1923, 1921, 1920 |
| 323 OGDEN DR N | 2014, 2010, 2006, 2004, 2003, 2001, 1999, 1996, 1995, 1992, 1991, 1990, 1986, 1985, 1981, 1980, 1976, 1975, 1972, 1971, 1970, 1969, 1967, 1966, 1965, 1964, 1963, 1962, 1961, 1960, 1958, 1957, 1956, 1955, 1954, 1952, 1950, 1949, 1948, 1947, 1946, 1945, 1944, 1942, 1940, 1939, 1938, 1937, 1936, 1935, 1934, 1933, 1932, 1931, 1930, 1929, 1928, 1927, 1926, 1925, 1924, 1923, 1921, 1920 |
| 323 ORANGE GROVE AVE N | 2014, 2010, 2006, 2004, 2003, 2001, 1999, 1996, 1995, 1992, 1991, 1990, 1986, 1985, 1981, 1980, 1976, 1975, 1972, 1971, 1970, 1969, 1967, 1966, 1965, 1964, 1963, 1962, 1961, 1960, 1958, 1957, 1956, 1955, 1954, 1952, 1951, 1950, 1949, 1948, 1947, 1946, 1945, 1944, 1942, 1940, 1939, 1938, 1937, 1936, 1935, 1934, 1933, 1932, 1931, 1930, 1929, 1928, 1927, 1926, 1925, 1924, 1923, 1921, 1920 |
| 324 GENESEE AVE N | 2014, 2010, 2006, 2004, 2003, 2001, 1999, 1996, 1995, 1992, 1991, 1990, 1986, 1985, 1981, 1980, 1976, 1975, 1972, 1971, 1970, 1969, 1967, 1966, 1965, 1964, 1963, 1962, 1961, 1960, 1958, 1957, 1956, 1955, 1954, 1952, 1950, 1949, 1948, 1947, 1946, 1945, 1944, 1942, 1940, 1939, 1938, 1937, 1936, 1935, 1934, 1933, 1932, 1931, 1930, 1929, 1928, 1927, 1926, 1925, 1924, 1923, 1921, 1920 |
| 325 GENESEE AVE N | 2014, 2010, 2006, 2004, 2003, 2001, 1999, 1996, 1995, 1992, 1991, 1990, 1986, 1985, 1981, 1980, 1976, 1975, 1972, 1971, 1970, 1969, 1967, 1966, 1965, 1964, 1963, 1962, 1961, 1960, 1958, 1957, 1956, 1955, 1954, 1952, 1950, 1949, 1948, 1947, 1946, 1945, 1944, 1942, 1940, 1939, 1938, 1937, 1936, 1935, 1934, 1933, 1932, 1931, 1930, 1929, 1928, 1927, 1926, 1925, 1924, 1923, 1921, 1920 |
| 325 ORANGE GROVE AVE N | 2014, 2010, 2006, 2004, 2003, 2001, 1999, 1996, 1995, 1992, 1991, 1990, 1986, 1985, 1981, 1980, 1976, 1975, 1972, 1971, 1970, 1969, 1967, 1966, 1965, 1964, 1963, 1962, 1961, 1960, 1958, 1957, 1956, 1955, 1954, 1952, 1951, 1950, 1949, 1948, 1947, 1946, 1945, 1944, 1942, 1940, 1939, 1938, 1937, 1936, 1935, 1934, 1933, 1932, 1931, 1930, 1929, 1928, 1927, 1926, 1925, 1924, 1923, 1921, 1920 |
| 326 1/2 N OGDEN DR | 2014, 2010, 2006, 2004, 2003, 2001, 2000, 1999, 1996, 1995, 1992, 1991, 1990, 1986, 1985, 1980, 1976, 1975, 1972, 1971, 1970, 1969, 1967, 1966, 1965, 1964, 1963, 1962, 1961, 1960, 1958, 1957, 1956, 1955, 1954, 1952, 1951, 1950, 1949, 1948, 1947, 1946, 1945, 1944, 1942, 1940, 1939, 1938, 1937, 1936, 1935, 1934, 1933, 1932, 1931, 1930, 1929, 1928, 1927, 1926, 1925, 1924, 1923, 1921, 1920 |

# FINDINGS

| Address Researched | Address Not Identified in Research Source |
|---|---|
| 326 GENESEE AVE N | 2014, 2010, 2006, 2004, 2003, 2001, 1999, 1996, 1995, 1992, 1991, 1990, 1986, 1985, 1981, 1980, 1976, 1975, 1972, 1971, 1970, 1969, 1967, 1966, 1965, 1964, 1963, 1962, 1961, 1960, 1958, 1957, 1956, 1955, 1954, 1952, 1950, 1949, 1948, 1947, 1946, 1945, 1944, 1942, 1940, 1939, 1938, 1937, 1936, 1935, 1934, 1933, 1932, 1931, 1930, 1929, 1928, 1927, 1926, 1925, 1924, 1923, 1921, 1920 |
| 326 N OGDEN DR | 2014, 2010, 2004, 2003, 2001, 2000, 1999, 1996, 1995, 1992, 1991, 1990, 1985, 1981, 1980, 1975, 1972, 1970, 1969, 1966, 1965, 1964, 1963, 1961, 1960, 1957, 1956, 1955, 1954, 1952, 1951, 1950, 1949, 1948, 1947, 1946, 1945, 1944, 1942, 1940, 1939, 1938, 1937, 1936, 1935, 1934, 1933, 1932, 1931, 1930, 1929, 1928, 1927, 1926, 1925, 1924, 1923, 1921, 1920 |
| 326 OGDEN DR N | 2014, 2010, 2006, 2004, 2003, 2001, 1999, 1996, 1995, 1992, 1991, 1990, 1986, 1985, 1981, 1980, 1976, 1975, 1972, 1971, 1970, 1969, 1967, 1966, 1965, 1964, 1963, 1962, 1961, 1960, 1958, 1957, 1956, 1955, 1954, 1952, 1950, 1949, 1948, 1947, 1946, 1945, 1944, 1942, 1940, 1939, 1938, 1937, 1936, 1935, 1934, 1933, 1932, 1931, 1930, 1929, 1928, 1927, 1926, 1925, 1924, 1923, 1921, 1920 |
| 326 ORANGE GROVE AVE N | 2014, 2010, 2006, 2004, 2003, 2001, 1999, 1996, 1995, 1992, 1991, 1990, 1986, 1985, 1981, 1980, 1976, 1975, 1972, 1971, 1970, 1969, 1967, 1966, 1965, 1964, 1963, 1962, 1961, 1960, 1958, 1957, 1956, 1955, 1954, 1952, 1951, 1950, 1949, 1948, 1947, 1946, 1945, 1944, 1942, 1940, 1939, 1938, 1937, 1936, 1935, 1934, 1933, 1932, 1931, 1930, 1929, 1928, 1927, 1926, 1925, 1924, 1923, 1920 |
| 327 1/2 N OGDEN DR | 2014, 2010, 2006, 2004, 2003, 2001, 2000, 1999, 1996, 1995, 1992, 1991, 1990, 1986, 1985, 1980, 1976, 1975, 1972, 1971, 1970, 1969, 1967, 1966, 1965, 1964, 1963, 1962, 1961, 1960, 1958, 1957, 1956, 1955, 1954, 1952, 1951, 1950, 1949, 1948, 1947, 1946, 1945, 1944, 1942, 1940, 1939, 1938, 1937, 1936, 1935, 1934, 1933, 1932, 1931, 1930, 1929, 1928, 1927, 1926, 1925, 1924, 1923, 1921, 1920 |
| 327 GENESEE AVE N | 2014, 2010, 2006, 2004, 2003, 2001, 1999, 1996, 1995, 1992, 1991, 1990, 1986, 1985, 1981, 1980, 1976, 1975, 1972, 1971, 1970, 1969, 1967, 1966, 1965, 1964, 1963, 1962, 1961, 1960, 1958, 1957, 1956, 1955, 1954, 1952, 1950, 1949, 1948, 1947, 1946, 1945, 1944, 1942, 1940, 1939, 1938, 1937, 1936, 1935, 1934, 1933, 1932, 1931, 1930, 1929, 1928, 1927, 1926, 1925, 1924, 1923, 1921, 1920 |
| 327 N OGDEN DR | 2014, 2010, 2004, 2003, 2001, 2000, 1999, 1996, 1995, 1992, 1991, 1990, 1986, 1985, 1981, 1980, 1975, 1972, 1970, 1969, 1966, 1965, 1964, 1963, 1961, 1960, 1957, 1956, 1955, 1954, 1952, 1951, 1950, 1949, 1948, 1947, 1946, 1945, 1944, 1940, 1939, 1938, 1936, 1935, 1934, 1932, 1931, 1930, 1928, 1927, 1926, 1925, 1924, 1923, 1921, 1920 |
| 327 OGDEN DR N | 2014, 2010, 2006, 2004, 2003, 2001, 1999, 1996, 1995, 1992, 1991, 1990, 1986, 1985, 1981, 1980, 1976, 1975, 1972, 1971, 1970, 1969, 1967, 1966, 1965, 1964, 1963, 1962, 1961, 1960, 1958, 1957, 1956, 1955, 1954, 1952, 1950, 1949, 1948, 1947, 1946, 1945, 1944, 1942, 1940, 1939, 1938, 1937, 1936, 1935, 1934, 1933, 1932, 1931, 1930, 1929, 1928, 1927, 1926, 1925, 1924, 1923, 1921, 1920 |
| 328 N OGDEN DR | 2014, 2010, 2006, 2004, 2003, 2001, 2000, 1999, 1996, 1995, 1992, 1991, 1990, 1986, 1985, 1981, 1980, 1975, 1972, 1971, 1970, 1969, 1966, 1965, 1964, 1963, 1961, 1960, 1958, 1957, 1956, 1955, 1954, 1952, 1951, 1950, 1949, 1948, 1947, 1946, 1945, 1944, 1940, 1939, 1938, 1937, 1936, 1935, 1934, 1933, 1932, 1931, 1930, 1929, 1928, 1927, 1926, 1925, 1924, 1923, 1921, 1920 |
| 328 OGDEN DR N | 2014, 2010, 2006, 2004, 2003, 2001, 1999, 1996, 1995, 1992, 1991, 1990, 1986, 1985, 1981, 1980, 1976, 1975, 1972, 1971, 1970, 1969, 1967, 1966, 1965, 1964, 1963, 1962, 1961, 1960, 1958, 1957, 1956, 1955, 1954, 1952, 1950, 1949, 1948, 1947, 1946, 1945, 1944, 1942, 1940, 1939, 1938, 1937, 1936, 1935, 1934, 1933, 1932, 1931, 1930, 1929, 1928, 1927, 1926, 1925, 1924, 1923, 1921, 1920 |
| 329 1/2 N OGDEN DR | 2014, 2010, 2006, 2004, 2003, 2001, 2000, 1999, 1996, 1995, 1992, 1991, 1986, 1985, 1981, 1980, 1976, 1975, 1972, 1971, 1970, 1969, 1967, 1966, 1965, 1964, 1963, 1962, 1961, 1960, 1958, 1957, 1956, 1955, 1954, 1952, 1951, 1950, 1949, 1948, 1947, 1946, 1945, 1944, 1942, 1940, 1939, 1938, 1937, 1936, 1935, 1934, 1933, 1932, 1931, 1930, 1929, 1928, 1927, 1926, 1925, 1924, 1923, 1921, 1920 |

# FINDINGS

| Address Researched | Address Not Identified in Research Source |
|---|---|
| 329 N OGDEN DR | 2014, 2010, 2004, 2003, 2001, 2000, 1999, 1996, 1995, 1992, 1991, 1985, 1980, 1975, 1972, 1970, 1969, 1966, 1965, 1964, 1963, 1961, 1960, 1957, 1956, 1955, 1954, 1952, 1951, 1950, 1949, 1948, 1947, 1946, 1945, 1944, 1940, 1939, 1938, 1936, 1935, 1934, 1933, 1932, 1931, 1930, 1928, 1927, 1926, 1925, 1924, 1923, 1921, 1920 |
| 329 OGDEN DR N | 2014, 2010, 2006, 2004, 2003, 2001, 1999, 1996, 1995, 1992, 1991, 1990, 1986, 1985, 1981, 1980, 1976, 1975, 1972, 1971, 1970, 1969, 1967, 1966, 1965, 1964, 1963, 1962, 1961, 1960, 1958, 1957, 1956, 1955, 1954, 1952, 1950, 1949, 1948, 1947, 1946, 1945, 1944, 1942, 1940, 1939, 1938, 1937, 1936, 1935, 1934, 1933, 1932, 1931, 1930, 1929, 1928, 1927, 1926, 1925, 1924, 1923, 1921, 1920 |
| 330 1/2 N OGDEN DR | 2014, 2010, 2006, 2004, 2003, 2001, 2000, 1999, 1996, 1995, 1992, 1991, 1986, 1985, 1981, 1980, 1976, 1975, 1972, 1971, 1970, 1969, 1967, 1966, 1965, 1964, 1963, 1962, 1961, 1960, 1958, 1957, 1956, 1955, 1954, 1952, 1951, 1950, 1949, 1948, 1947, 1946, 1945, 1944, 1942, 1940, 1939, 1938, 1937, 1936, 1935, 1934, 1933, 1932, 1931, 1930, 1929, 1928, 1927, 1926, 1925, 1924, 1923, 1921, 1920 |
| 330 N OGDEN DR | 2014, 2010, 2004, 2003, 2001, 2000, 1999, 1996, 1995, 1992, 1991, 1990, 1986, 1985, 1981, 1980, 1975, 1972, 1970, 1969, 1966, 1965, 1964, 1963, 1961, 1960, 1957, 1956, 1955, 1954, 1952, 1951, 1950, 1949, 1948, 1947, 1946, 1945, 1944, 1940, 1939, 1938, 1937, 1936, 1935, 1934, 1933, 1932, 1931, 1930, 1929, 1928, 1927, 1926, 1925, 1924, 1923, 1921, 1920 |
| 330 OGDEN DR N | 2014, 2010, 2006, 2004, 2003, 2001, 2000, 1999, 1996, 1995, 1992, 1991, 1990, 1986, 1985, 1981, 1980, 1976, 1975, 1972, 1971, 1970, 1969, 1967, 1966, 1965, 1964, 1963, 1962, 1961, 1960, 1958, 1957, 1956, 1955, 1954, 1952, 1950, 1949, 1948, 1947, 1946, 1945, 1944, 1942, 1940, 1939, 1938, 1937, 1936, 1935, 1934, 1933, 1932, 1931, 1930, 1929, 1928, 1927, 1926, 1925, 1924, 1923, 1921, 1920 |
| 331 1/2 N OGDEN DR | 2014, 2010, 2006, 2004, 2003, 2001, 2000, 1999, 1996, 1995, 1992, 1991, 1990, 1986, 1985, 1980, 1976, 1975, 1972, 1971, 1970, 1969, 1967, 1966, 1965, 1964, 1963, 1962, 1961, 1960, 1958, 1957, 1956, 1955, 1954, 1952, 1951, 1950, 1949, 1948, 1947, 1946, 1945, 1944, 1942, 1940, 1939, 1938, 1937, 1936, 1935, 1934, 1933, 1932, 1931, 1930, 1929, 1928, 1927, 1926, 1925, 1924, 1923, 1921, 1920 |
| 331 N OGDEN DR | 2014, 2010, 2004, 2003, 2001, 2000, 1999, 1996, 1995, 1992, 1991, 1985, 1980, 1975, 1972, 1970, 1969, 1967, 1966, 1965, 1964, 1963, 1961, 1960, 1957, 1956, 1955, 1954, 1952, 1951, 1950, 1949, 1948, 1947, 1946, 1945, 1944, 1940, 1939, 1938, 1936, 1935, 1934, 1932, 1931, 1930, 1929, 1928, 1927, 1926, 1925, 1924, 1923, 1921, 1920 |
| 331 OGDEN DR N | 2014, 2010, 2006, 2004, 2003, 2001, 1999, 1996, 1995, 1992, 1991, 1990, 1986, 1985, 1981, 1980, 1976, 1975, 1972, 1971, 1970, 1969, 1967, 1966, 1965, 1964, 1963, 1962, 1961, 1960, 1958, 1957, 1956, 1955, 1954, 1952, 1950, 1949, 1948, 1947, 1946, 1945, 1944, 1942, 1940, 1939, 1938, 1937, 1936, 1935, 1934, 1933, 1932, 1931, 1930, 1929, 1928, 1927, 1926, 1925, 1924, 1923, 1921, 1920 |
| 332 1/2 N OGDEN DR | 2014, 2010, 2006, 2004, 2003, 2001, 2000, 1999, 1996, 1995, 1992, 1991, 1986, 1985, 1981, 1980, 1976, 1975, 1972, 1971, 1970, 1969, 1967, 1966, 1965, 1964, 1963, 1962, 1961, 1960, 1958, 1957, 1956, 1955, 1954, 1952, 1951, 1950, 1949, 1948, 1947, 1946, 1945, 1944, 1942, 1940, 1939, 1938, 1937, 1936, 1935, 1934, 1933, 1932, 1931, 1930, 1929, 1928, 1927, 1926, 1925, 1924, 1923, 1921, 1920 |
| 332 N OGDEN DR | 2014, 2010, 2004, 2003, 2001, 2000, 1999, 1996, 1995, 1992, 1991, 1985, 1980, 1975, 1972, 1970, 1969, 1966, 1965, 1964, 1963, 1961, 1960, 1957, 1956, 1955, 1954, 1952, 1951, 1950, 1949, 1948, 1947, 1946, 1945, 1944, 1940, 1939, 1938, 1937, 1936, 1935, 1934, 1933, 1932, 1931, 1930, 1929, 1928, 1927, 1926, 1925, 1924, 1923, 1921, 1920 |
| 332 OGDEN DR N | 2014, 2010, 2006, 2004, 2003, 2001, 2000, 1999, 1996, 1995, 1992, 1991, 1990, 1986, 1985, 1981, 1980, 1976, 1975, 1972, 1971, 1970, 1969, 1967, 1966, 1965, 1964, 1963, 1962, 1961, 1960, 1958, 1957, 1956, 1955, 1954, 1952, 1950, 1949, 1948, 1947, 1946, 1945, 1944, 1942, 1940, 1939, 1938, 1937, 1936, 1935, 1934, 1933, 1932, 1931, 1930, 1929, 1928, 1927, 1926, 1925, 1924, 1923, 1921, 1920 |

# FINDINGS

| Address Researched | Address Not Identified in Research Source |
|---|---|
| 333 1/2 N OGDEN DR | 2014, 2010, 2006, 2004, 2003, 2001, 2000, 1999, 1996, 1995, 1992, 1991, 1986, 1985, 1981, 1980, 1976, 1975, 1972, 1971, 1970, 1969, 1967, 1966, 1965, 1964, 1963, 1962, 1961, 1960, 1958, 1957, 1956, 1955, 1954, 1952, 1951, 1950, 1949, 1948, 1947, 1946, 1945, 1944, 1942, 1940, 1939, 1938, 1937, 1936, 1935, 1934, 1933, 1932, 1931, 1930, 1929, 1928, 1927, 1926, 1925, 1924, 1923, 1921, 1920 |
| 333 N OGDEN DR | 2014, 2010, 2006, 2004, 2003, 2001, 2000, 1999, 1996, 1995, 1992, 1991, 1985, 1980, 1975, 1972, 1970, 1969, 1966, 1965, 1964, 1963, 1961, 1960, 1957, 1956, 1955, 1954, 1952, 1951, 1950, 1949, 1948, 1947, 1946, 1945, 1944, 1940, 1939, 1938, 1936, 1935, 1934, 1932, 1931, 1930, 1929, 1928, 1927, 1926, 1925, 1924, 1923, 1921, 1920 |
| 333 OGDEN DR N | 2014, 2010, 2006, 2004, 2003, 2001, 1999, 1996, 1995, 1992, 1991, 1990, 1986, 1985, 1981, 1980, 1976, 1975, 1972, 1971, 1970, 1969, 1967, 1966, 1965, 1964, 1963, 1962, 1961, 1960, 1958, 1957, 1956, 1955, 1954, 1952, 1950, 1949, 1948, 1947, 1946, 1945, 1944, 1942, 1940, 1939, 1938, 1937, 1936, 1935, 1934, 1933, 1932, 1931, 1930, 1929, 1928, 1927, 1926, 1925, 1924, 1923, 1921, 1920 |
| 336 OGDEN DR N | 2014, 2010, 2006, 2004, 2003, 2001, 2000, 1999, 1996, 1995, 1992, 1991, 1990, 1986, 1985, 1981, 1980, 1976, 1975, 1972, 1971, 1970, 1969, 1967, 1966, 1965, 1964, 1963, 1962, 1961, 1960, 1958, 1957, 1956, 1955, 1954, 1952, 1950, 1949, 1948, 1947, 1946, 1945, 1944, 1942, 1940, 1939, 1938, 1937, 1936, 1935, 1934, 1933, 1932, 1931, 1930, 1929, 1928, 1927, 1926, 1925, 1924, 1923, 1921, 1920 |
| 337 OGDEN DR N | 2014, 2010, 2006, 2004, 2003, 2001, 1999, 1996, 1995, 1992, 1991, 1990, 1986, 1985, 1981, 1980, 1976, 1975, 1972, 1971, 1970, 1969, 1967, 1966, 1965, 1964, 1963, 1962, 1961, 1960, 1958, 1957, 1956, 1955, 1954, 1952, 1950, 1949, 1948, 1947, 1946, 1945, 1944, 1942, 1940, 1939, 1938, 1937, 1936, 1935, 1934, 1933, 1932, 1931, 1930, 1929, 1928, 1927, 1926, 1925, 1924, 1923, 1921, 1920 |
| 338 OGDEN DR N | 2014, 2010, 2006, 2004, 2003, 2001, 2000, 1999, 1996, 1995, 1992, 1991, 1990, 1986, 1985, 1981, 1980, 1976, 1975, 1972, 1971, 1970, 1969, 1967, 1966, 1965, 1964, 1963, 1962, 1961, 1960, 1958, 1957, 1956, 1955, 1954, 1952, 1950, 1949, 1948, 1947, 1946, 1945, 1944, 1942, 1940, 1939, 1938, 1937, 1936, 1935, 1934, 1933, 1932, 1931, 1930, 1929, 1928, 1927, 1926, 1925, 1924, 1923, 1921, 1920 |
| 339 OGDEN DR N | 2014, 2010, 2006, 2004, 2003, 2001, 1999, 1996, 1995, 1992, 1991, 1990, 1986, 1985, 1981, 1980, 1976, 1975, 1972, 1971, 1970, 1969, 1967, 1966, 1965, 1964, 1963, 1962, 1961, 1960, 1958, 1957, 1956, 1955, 1954, 1952, 1950, 1949, 1948, 1947, 1946, 1945, 1944, 1942, 1940, 1939, 1938, 1937, 1936, 1935, 1934, 1933, 1932, 1931, 1930, 1929, 1928, 1927, 1926, 1925, 1924, 1923, 1921, 1920 |
| 341 OGDEN DR N | 2014, 2010, 2006, 2004, 2003, 2001, 1999, 1996, 1995, 1992, 1991, 1990, 1986, 1985, 1981, 1980, 1976, 1975, 1972, 1971, 1970, 1969, 1967, 1966, 1965, 1964, 1963, 1962, 1961, 1960, 1958, 1957, 1956, 1955, 1954, 1952, 1950, 1949, 1948, 1947, 1946, 1945, 1944, 1942, 1940, 1939, 1938, 1937, 1936, 1935, 1934, 1933, 1932, 1931, 1930, 1929, 1928, 1927, 1926, 1925, 1924, 1923, 1921, 1920 |
| 7751 BEVERLY BLVD | 2014, 2010, 2004, 2003, 2001, 1999, 1996, 1995, 1992, 1991, 1985, 1980, 1975, 1972, 1970, 1969, 1966, 1965, 1964, 1963, 1961, 1960, 1958, 1957, 1956, 1955, 1954, 1952, 1950, 1949, 1948, 1947, 1946, 1945, 1944, 1942, 1940, 1939, 1938, 1937, 1936, 1935, 1934, 1933, 1932, 1931, 1930, 1929, 1928, 1927, 1926, 1925, 1924, 1923, 1921, 1920 |
| 7751 Beverly Blvd | 2006, 2004, 2003, 2001, 2000, 1999, 1996, 1995, 1992, 1991, 1990, 1986, 1985, 1981, 1980, 1976, 1975, 1972, 1971, 1970, 1969, 1967, 1966, 1965, 1964, 1963, 1962, 1961, 1960, 1958, 1957, 1956, 1955, 1954, 1952, 1951, 1950, 1949, 1948, 1947, 1946, 1945, 1944, 1942, 1940, 1939, 1938, 1937, 1936, 1935, 1934, 1933, 1932, 1931, 1930, 1929, 1928, 1927, 1926, 1925, 1924, 1923, 1921, 1920 |
| 7755 BEVERLY BLVD | 2014, 2010, 2006, 2004, 2003, 2001, 2000, 1999, 1996, 1995, 1992, 1991, 1990, 1986, 1985, 1981, 1980, 1976, 1975, 1972, 1971, 1970, 1969, 1967, 1966, 1965, 1964, 1963, 1962, 1961, 1960, 1958, 1957, 1956, 1955, 1954, 1952, 1950, 1949, 1948, 1947, 1946, 1945, 1944, 1942, 1940, 1939, 1938, 1937, 1936, 1935, 1934, 1933, 1932, 1931, 1930, 1929, 1928, 1927, 1926, 1925, 1924, 1923, 1921, 1920 |

# FINDINGS

| Address Researched | Address Not Identified in Research Source |
|---|---|
| 7763 1/2 BEVERLY BLVD | 2014, 2010, 2006, 2004, 2003, 2001, 2000, 1999, 1996, 1995, 1992, 1991, 1986, 1985, 1981, 1980, 1976, 1975, 1972, 1971, 1970, 1969, 1967, 1966, 1965, 1964, 1963, 1962, 1961, 1960, 1958, 1957, 1956, 1955, 1954, 1952, 1951, 1950, 1949, 1948, 1947, 1946, 1945, 1944, 1942, 1940, 1939, 1938, 1937, 1936, 1935, 1934, 1933, 1932, 1931, 1930, 1929, 1928, 1927, 1926, 1925, 1924, 1923, 1921, 1920 |
| 7763 BEVERLY BLVD | 2014, 2010, 2004, 2003, 2001, 1999, 1996, 1995, 1992, 1991, 1985, 1980, 1975, 1972, 1970, 1969, 1966, 1965, 1964, 1963, 1961, 1960, 1958, 1957, 1956, 1955, 1954, 1952, 1950, 1949, 1948, 1947, 1946, 1945, 1944, 1942, 1940, 1939, 1938, 1937, 1936, 1935, 1934, 1933, 1932, 1931, 1930, 1929, 1928, 1927, 1926, 1925, 1924, 1923, 1921, 1920 |
| 7763 Beverly Blvd | 2006, 2004, 2003, 2001, 2000, 1999, 1996, 1995, 1992, 1991, 1990, 1986, 1985, 1981, 1980, 1976, 1975, 1972, 1971, 1970, 1969, 1967, 1966, 1965, 1964, 1963, 1962, 1961, 1960, 1958, 1957, 1956, 1955, 1954, 1952, 1951, 1950, 1949, 1948, 1947, 1946, 1945, 1944, 1942, 1940, 1939, 1938, 1937, 1936, 1935, 1934, 1933, 1932, 1931, 1930, 1929, 1928, 1927, 1926, 1925, 1924, 1923, 1921, 1920 |
| 7765 BEVERLY BLVD | 2014, 2010, 2006, 2004, 2003, 2001, 1999, 1996, 1995, 1992, 1991, 1990, 1985, 1980, 1975, 1972, 1970, 1969, 1966, 1965, 1964, 1963, 1961, 1960, 1958, 1957, 1956, 1955, 1954, 1952, 1950, 1949, 1948, 1947, 1946, 1945, 1944, 1942, 1940, 1939, 1938, 1937, 1936, 1935, 1934, 1933, 1932, 1931, 1930, 1929, 1928, 1927, 1926, 1925, 1924, 1923, 1921, 1920 |
| 7766 BEVERLY BLVD | 2014, 2010, 2006, 2004, 2003, 2001, 2000, 1999, 1996, 1995, 1992, 1991, 1990, 1986, 1985, 1980, 1976, 1975, 1972, 1971, 1970, 1969, 1967, 1966, 1965, 1964, 1963, 1962, 1961, 1960, 1958, 1957, 1956, 1955, 1954, 1952, 1951, 1950, 1949, 1948, 1947, 1946, 1945, 1944, 1942, 1940, 1939, 1938, 1937, 1936, 1935, 1934, 1933, 1932, 1931, 1930, 1929, 1928, 1927, 1926, 1925, 1924, 1923, 1921, 1920 |
| 7767 1/2 BEVERLY BLVD | 2014, 2010, 2006, 2004, 2003, 2001, 2000, 1999, 1996, 1995, 1992, 1991, 1986, 1985, 1981, 1980, 1976, 1975, 1972, 1971, 1970, 1969, 1967, 1966, 1965, 1964, 1963, 1962, 1961, 1960, 1958, 1957, 1956, 1955, 1954, 1952, 1951, 1950, 1949, 1948, 1947, 1946, 1945, 1944, 1942, 1940, 1939, 1938, 1937, 1936, 1935, 1934, 1933, 1932, 1931, 1930, 1929, 1928, 1927, 1926, 1925, 1924, 1923, 1921, 1920 |
| 7767 BEVERLY BLVD | 2014, 2010, 2004, 2003, 2001, 1999, 1996, 1995, 1992, 1991, 1985, 1980, 1975, 1972, 1970, 1969, 1966, 1965, 1964, 1963, 1961, 1960, 1958, 1957, 1956, 1955, 1954, 1952, 1950, 1949, 1948, 1947, 1946, 1945, 1944, 1942, 1940, 1939, 1938, 1937, 1936, 1935, 1934, 1933, 1932, 1931, 1930, 1929, 1928, 1927, 1926, 1925, 1924, 1923, 1921, 1920 |
| 7767 Beverly Blvd | 2014, 2006, 2004, 2003, 2001, 2000, 1999, 1996, 1995, 1992, 1991, 1990, 1986, 1985, 1981, 1980, 1976, 1975, 1972, 1971, 1970, 1969, 1967, 1966, 1965, 1964, 1963, 1962, 1961, 1960, 1958, 1957, 1956, 1955, 1954, 1952, 1951, 1950, 1949, 1948, 1947, 1946, 1945, 1944, 1942, 1940, 1939, 1938, 1937, 1936, 1935, 1934, 1933, 1932, 1931, 1930, 1929, 1928, 1927, 1926, 1925, 1924, 1923, 1921, 1920 |
| 7769 BEVERLY BLVD | 2014, 2010, 2006, 2004, 2003, 2001, 1999, 1996, 1995, 1992, 1991, 1990, 1986, 1985, 1981, 1980, 1975, 1972, 1970, 1969, 1966, 1965, 1964, 1963, 1961, 1960, 1958, 1957, 1956, 1955, 1954, 1952, 1950, 1949, 1948, 1947, 1946, 1945, 1944, 1942, 1940, 1939, 1938, 1937, 1936, 1935, 1934, 1933, 1932, 1931, 1930, 1929, 1928, 1927, 1926, 1925, 1924, 1923, 1921, 1920 |
| 7771 BEVERLY BLVD | 2014, 2010, 2006, 2004, 2003, 2001, 1999, 1996, 1995, 1992, 1991, 1990, 1986, 1985, 1981, 1980, 1976, 1975, 1972, 1970, 1969, 1966, 1965, 1964, 1963, 1961, 1960, 1958, 1957, 1956, 1955, 1954, 1952, 1950, 1949, 1948, 1947, 1946, 1945, 1944, 1942, 1940, 1939, 1938, 1937, 1936, 1935, 1934, 1933, 1932, 1931, 1930, 1929, 1928, 1927, 1926, 1925, 1924, 1923, 1921, 1920 |
| 7773 Beverly Blvd | 2010, 2006, 2004, 2003, 2001, 2000, 1999, 1996, 1995, 1992, 1991, 1990, 1986, 1985, 1981, 1980, 1976, 1975, 1972, 1971, 1970, 1969, 1967, 1966, 1965, 1964, 1963, 1962, 1961, 1960, 1958, 1957, 1956, 1955, 1954, 1952, 1951, 1950, 1949, 1948, 1947, 1946, 1945, 1944, 1942, 1940, 1939, 1938, 1937, 1936, 1935, 1934, 1933, 1932, 1931, 1930, 1929, 1928, 1927, 1926, 1925, 1924, 1923, 1921, 1920 |

# FINDINGS

| Address Researched | Address Not Identified in Research Source |
|---|---|
| 7775 Beverly Blvd | 2010, 2006, 2004, 2003, 2001, 2000, 1999, 1996, 1995, 1992, 1991, 1990, 1986, 1985, 1981, 1980, 1976, 1975, 1972, 1971, 1970, 1969, 1967, 1966, 1965, 1964, 1963, 1962, 1961, 1960, 1958, 1957, 1956, 1955, 1954, 1952, 1951, 1950, 1949, 1948, 1947, 1946, 1945, 1944, 1942, 1940, 1939, 1938, 1937, 1936, 1935, 1934, 1933, 1932, 1931, 1930, 1929, 1928, 1927, 1926, 1925, 1924, 1923, 1921, 1920 |
| 7775 BEVERLY BLVD | 2014, 2010, 2004, 2003, 2001, 1999, 1996, 1995, 1992, 1985, 1980, 1975, 1972, 1970, 1969, 1966, 1965, 1964, 1963, 1961, 1960, 1958, 1957, 1956, 1955, 1954, 1952, 1950, 1949, 1948, 1947, 1946, 1945, 1944, 1942, 1940, 1939, 1938, 1937, 1936, 1935, 1934, 1933, 1932, 1931, 1930, 1929, 1928, 1927, 1926, 1925, 1924, 1923, 1921, 1920 |
| 7790 BEVERLY BLVD | 2014, 2010, 2006, 2004, 2003, 2001, 2000, 1999, 1996, 1995, 1992, 1991, 1990, 1986, 1985, 1981, 1980, 1976, 1975, 1972, 1971, 1970, 1969, 1967, 1966, 1965, 1964, 1963, 1962, 1961, 1960, 1958, 1957, 1956, 1955, 1954, 1952, 1951, 1950, 1949, 1948, 1947, 1946, 1945, 1944, 1942, 1940, 1939, 1938, 1937, 1936, 1935, 1934, 1932, 1931, 1930, 1929, 1928, 1927, 1926, 1925, 1924, 1923, 1921, 1920 |
| 7793 BEVERLY BLVD | 2014, 2010, 2006, 2004, 2003, 2001, 1999, 1996, 1995, 1992, 1991, 1990, 1986, 1985, 1981, 1980, 1976, 1975, 1972, 1971, 1970, 1969, 1967, 1966, 1965, 1964, 1963, 1962, 1961, 1960, 1958, 1957, 1956, 1955, 1954, 1952, 1951, 1950, 1949, 1948, 1947, 1946, 1945, 1944, 1942, 1940, 1939, 1938, 1937, 1936, 1935, 1934, 1933, 1932, 1931, 1930, 1929, 1928, 1927, 1926, 1925, 1924, 1923, 1921, 1920 |
| 7801 BEVERLY BLVD | 2014, 2010, 2004, 2003, 2001, 1999, 1996, 1995, 1992, 1991, 1986, 1985, 1980, 1975, 1972, 1970, 1969, 1967, 1966, 1965, 1964, 1963, 1961, 1960, 1958, 1957, 1956, 1955, 1954, 1952, 1950, 1949, 1948, 1947, 1946, 1945, 1944, 1942, 1940, 1939, 1938, 1937, 1936, 1935, 1934, 1933, 1932, 1931, 1930, 1929, 1928, 1927, 1926, 1925, 1924, 1923, 1921, 1920 |
| 7801 Beverly Blvd | 2006, 2004, 2003, 2001, 2000, 1999, 1996, 1995, 1992, 1991, 1990, 1986, 1985, 1981, 1980, 1976, 1975, 1972, 1971, 1970, 1969, 1967, 1966, 1965, 1964, 1963, 1962, 1961, 1960, 1958, 1957, 1956, 1955, 1954, 1952, 1951, 1950, 1949, 1948, 1947, 1946, 1945, 1944, 1942, 1940, 1939, 1938, 1937, 1936, 1935, 1934, 1933, 1932, 1931, 1930, 1929, 1928, 1927, 1926, 1925, 1924, 1923, 1921, 1920 |
| 7803 Beverly Blvd | 2006, 2004, 2003, 2001, 2000, 1999, 1996, 1995, 1992, 1991, 1990, 1986, 1985, 1981, 1980, 1976, 1975, 1972, 1971, 1970, 1969, 1967, 1966, 1965, 1964, 1963, 1962, 1961, 1960, 1958, 1957, 1956, 1955, 1954, 1952, 1951, 1950, 1949, 1948, 1947, 1946, 1945, 1944, 1942, 1940, 1939, 1938, 1937, 1936, 1935, 1934, 1933, 1932, 1931, 1930, 1929, 1928, 1927, 1926, 1925, 1924, 1923, 1921, 1920 |
| 7803 BEVERLY BLVD | 2014, 2010, 2004, 2003, 2001, 2000, 1999, 1996, 1995, 1992, 1991, 1990, 1986, 1985, 1981, 1980, 1976, 1975, 1972, 1971, 1970, 1969, 1967, 1966, 1965, 1964, 1963, 1961, 1960, 1958, 1957, 1956, 1955, 1954, 1952, 1950, 1949, 1948, 1947, 1946, 1945, 1944, 1942, 1940, 1939, 1938, 1937, 1936, 1935, 1934, 1933, 1932, 1931, 1930, 1929, 1928, 1927, 1926, 1925, 1924, 1923, 1921, 1920 |
| 7805 1/2 BEVERLY BLVD | 2014, 2010, 2006, 2004, 2003, 2001, 2000, 1999, 1996, 1995, 1992, 1991, 1986, 1985, 1981, 1980, 1976, 1975, 1972, 1971, 1970, 1969, 1967, 1966, 1965, 1964, 1963, 1962, 1961, 1960, 1958, 1957, 1956, 1955, 1954, 1952, 1951, 1950, 1949, 1948, 1947, 1946, 1945, 1944, 1942, 1940, 1939, 1938, 1937, 1936, 1935, 1934, 1933, 1932, 1931, 1930, 1929, 1928, 1927, 1926, 1925, 1924, 1923, 1921, 1920 |
| 7805 BEVERLY BLVD | 2014, 2010, 2004, 2003, 2001, 1999, 1996, 1995, 1992, 1991, 1985, 1980, 1975, 1972, 1970, 1969, 1966, 1965, 1964, 1963, 1961, 1960, 1958, 1957, 1956, 1955, 1954, 1952, 1950, 1949, 1948, 1947, 1946, 1945, 1944, 1942, 1940, 1939, 1938, 1937, 1936, 1935, 1934, 1933, 1932, 1931, 1930, 1929, 1928, 1927, 1926, 1925, 1924, 1923, 1921, 1920 |
| 7805 Beverly Blvd | 2006, 2004, 2003, 2001, 2000, 1999, 1996, 1995, 1992, 1991, 1990, 1986, 1985, 1981, 1980, 1976, 1975, 1972, 1971, 1970, 1969, 1967, 1966, 1965, 1964, 1963, 1962, 1961, 1960, 1958, 1957, 1956, 1955, 1954, 1952, 1951, 1950, 1949, 1948, 1947, 1946, 1945, 1944, 1942, 1940, 1939, 1938, 1937, 1936, 1935, 1934, 1933, 1932, 1931, 1930, 1929, 1928, 1927, 1926, 1925, 1924, 1923, 1921, 1920 |

# FINDINGS

| Address Researched | Address Not Identified in Research Source |
|---|---|
| 7807 Beverly Blvd | 2006, 2004, 2003, 2001, 2000, 1999, 1996, 1995, 1992, 1991, 1990, 1986, 1985, 1981, 1980, 1976, 1975, 1972, 1971, 1970, 1969, 1967, 1966, 1965, 1964, 1963, 1962, 1961, 1960, 1958, 1957, 1956, 1955, 1954, 1952, 1951, 1950, 1949, 1948, 1947, 1946, 1945, 1944, 1942, 1940, 1939, 1938, 1937, 1936, 1935, 1934, 1933, 1932, 1931, 1930, 1929, 1928, 1927, 1926, 1925, 1924, 1923, 1921, 1920 |
| 7807 BEVERLY BLVD | 2014, 2010, 2004, 2003, 2001, 1999, 1996, 1995, 1992, 1991, 1985, 1980, 1975, 1972, 1970, 1969, 1966, 1965, 1964, 1963, 1961, 1960, 1958, 1957, 1956, 1955, 1954, 1952, 1950, 1949, 1948, 1947, 1946, 1945, 1944, 1942, 1940, 1939, 1938, 1937, 1936, 1935, 1934, 1933, 1932, 1931, 1930, 1929, 1928, 1927, 1926, 1925, 1924, 1923, 1921, 1920 |
| 7811 BEVERLY BLVD | 2014, 2010, 2004, 2003, 2001, 1999, 1996, 1995, 1992, 1991, 1986, 1985, 1981, 1980, 1976, 1975, 1972, 1971, 1970, 1969, 1967, 1966, 1965, 1964, 1963, 1962, 1961, 1960, 1958, 1957, 1956, 1955, 1954, 1952, 1951, 1950, 1949, 1948, 1947, 1946, 1945, 1944, 1942, 1940, 1939, 1938, 1937, 1936, 1935, 1934, 1933, 1932, 1931, 1930, 1929, 1928, 1927, 1926, 1925, 1924, 1923, 1921, 1920 |
| 7811 Beverly Blvd | 2006, 2004, 2003, 2001, 2000, 1999, 1996, 1995, 1992, 1991, 1990, 1986, 1985, 1981, 1980, 1976, 1975, 1972, 1971, 1970, 1969, 1967, 1966, 1965, 1964, 1963, 1962, 1961, 1960, 1958, 1957, 1956, 1955, 1954, 1952, 1951, 1950, 1949, 1948, 1947, 1946, 1945, 1944, 1942, 1940, 1939, 1938, 1937, 1936, 1935, 1934, 1933, 1932, 1931, 1930, 1929, 1928, 1927, 1926, 1925, 1924, 1923, 1921, 1920 |
| 7813 Beverly Blvd | 2010, 2006, 2004, 2003, 2001, 2000, 1999, 1996, 1995, 1992, 1991, 1990, 1986, 1985, 1981, 1980, 1976, 1975, 1972, 1971, 1970, 1969, 1967, 1966, 1965, 1964, 1963, 1962, 1961, 1960, 1958, 1957, 1956, 1955, 1954, 1952, 1951, 1950, 1949, 1948, 1947, 1946, 1945, 1944, 1942, 1940, 1939, 1938, 1937, 1936, 1935, 1934, 1933, 1932, 1931, 1930, 1929, 1928, 1927, 1926, 1925, 1924, 1923, 1921, 1920 |
| 7813 BEVERLY BLVD | 2014, 2010, 2004, 2003, 2001, 1999, 1996, 1995, 1992, 1991, 1986, 1985, 1980, 1975, 1972, 1970, 1969, 1966, 1965, 1964, 1963, 1961, 1960, 1958, 1957, 1956, 1955, 1954, 1952, 1950, 1949, 1948, 1947, 1946, 1944, 1942, 1940, 1939, 1938, 1937, 1936, 1935, 1934, 1933, 1932, 1931, 1930, 1929, 1928, 1927, 1926, 1925, 1924, 1923, 1921, 1920 |
| 7815 BEVERLY BLVD | 2014, 2010, 2004, 2003, 2001, 1999, 1996, 1995, 1992, 1990, 1986, 1985, 1981, 1980, 1976, 1975, 1972, 1971, 1970, 1969, 1967, 1966, 1965, 1964, 1963, 1962, 1961, 1960, 1958, 1957, 1956, 1955, 1954, 1952, 1950, 1949, 1948, 1947, 1946, 1945, 1944, 1942, 1940, 1939, 1938, 1937, 1936, 1935, 1934, 1933, 1932, 1931, 1930, 1929, 1928, 1927, 1926, 1925, 1924, 1923, 1921, 1920 |
| 7815 Beverly Blvd | 2006, 2004, 2003, 2001, 2000, 1999, 1996, 1995, 1992, 1991, 1990, 1986, 1985, 1981, 1980, 1976, 1975, 1972, 1971, 1970, 1969, 1967, 1966, 1965, 1964, 1963, 1962, 1961, 1960, 1958, 1957, 1956, 1955, 1954, 1952, 1951, 1950, 1949, 1948, 1947, 1946, 1945, 1944, 1942, 1940, 1939, 1938, 1937, 1936, 1935, 1934, 1933, 1932, 1931, 1930, 1929, 1928, 1927, 1926, 1925, 1924, 1923, 1921, 1920 |
| 7819 Beverly Blvd | 2014, 2006, 2004, 2003, 2001, 2000, 1999, 1996, 1995, 1992, 1991, 1990, 1986, 1985, 1981, 1980, 1976, 1975, 1972, 1971, 1970, 1969, 1967, 1966, 1965, 1964, 1963, 1962, 1961, 1960, 1958, 1957, 1956, 1955, 1954, 1952, 1951, 1950, 1949, 1948, 1947, 1946, 1945, 1944, 1942, 1940, 1939, 1938, 1937, 1936, 1935, 1934, 1933, 1932, 1931, 1930, 1929, 1928, 1927, 1926, 1925, 1924, 1923, 1921, 1920 |
| 7819 BEVERLY BLVD | 2014, 2010, 2004, 2003, 2001, 1999, 1996, 1995, 1992, 1980, 1975, 1972, 1970, 1969, 1966, 1965, 1964, 1963, 1961, 1960, 1958, 1957, 1956, 1955, 1954, 1952, 1950, 1949, 1948, 1947, 1946, 1945, 1944, 1942, 1940, 1939, 1938, 1937, 1936, 1935, 1934, 1933, 1932, 1931, 1930, 1929, 1928, 1927, 1926, 1925, 1924, 1923, 1921, 1920 |
| 7825 BEVERLY BLVD | 2014, 2010, 2004, 2003, 2001, 1999, 1996, 1995, 1992, 1991, 1986, 1985, 1981, 1980, 1975, 1972, 1970, 1969, 1966, 1965, 1964, 1963, 1961, 1960, 1958, 1957, 1956, 1955, 1954, 1952, 1950, 1949, 1948, 1947, 1946, 1945, 1944, 1942, 1940, 1939, 1938, 1937, 1936, 1935, 1934, 1933, 1932, 1931, 1930, 1929, 1928, 1927, 1926, 1925, 1924, 1923, 1921, 1920 |

# L: Prior Reports

# Phase I Environmental Site Assessment

**CBS TV City Facility**

**7800 Beverly Boulevard**

**Los Angeles, Los Angeles County, California**

**November 20, 2017**

Terracon Project No. 60177353




DRAFT

**Prepared for:**
Eastdil Secured
Santa Monica, California

**Prepared by:**
Terracon Consultants, Inc.
Tustin, California

November 20, 2017

Eastdil Secured
100 Wilshire Boulevard
Santa Monica, CA 90401

Attn: Mr. Stephen Somer
E: ssomer@eastdilsecured.com

Re: Phase I Environmental Site Assessment
CBS TV City Facility
7800 Beverly Boulevard
Los Angeles, Los Angeles County, California
Terracon Project No. 60177353

Dear Mr. Somer:

Terracon Consultants, Inc. (Terracon) is pleased to submit the enclosed Phase I Environmental Site Assessment (ESA) report for the above-referenced site. This assessment was performed in accordance with Terracon Proposal No. P18177300, dated September 30, 2017.

We appreciate the opportunity to be of service to you on this project. In addition to Phase I services, our professionals provide geotechnical, environmental, construction materials, and facilities services on a wide variety of projects locally, regionally and nationally. For more detailed information on all of Terracon's services please visit our website at www.terracon.com. If there are any questions regarding this report or if we may be of further assistance, please do not hesitate to contact us.

Sincerely,
**Terracon Consultants, Inc.**

Jennifer S. Van
Staff Environmental Scientist

James A. Duncan, P.E. (TN)
Environmental Department Manager, Principal

Attachments

DRAFT

## TABLE OF CONTENTS


**Page No.**

**EXECUTIVE SUMMARY ..... i**
FINDINGS AND OPINIONS ..... i
SIGNIFICANT DATA GAPS ..... vi
CONCLUSIONS ..... vi
RECOMMENDATIONS ..... vii
**1.0 INTRODUCTION ..... 1**
1.1 Site Description ..... 1
1.2 Scope of Services ..... 1
1.3 Standard of Care ..... 2
1.4 Additional Scope Limitations, ASTM Deviations and Data Gaps ..... 2
1.5 Reliance ..... 3
1.6 Client Provided Information ..... 3
**2.0 PHYSICAL SETTING ..... 4**
**3.0 HISTORICAL USE INFORMATION ..... 5**
3.1 Historical Topographic Maps, Aerial Photographs, Sanborn Maps ..... 5
3.2 Historical City Directories ..... 8
3.3 Site Ownership ..... 14
3.4 Title Search ..... 14
3.5 Environmental Liens and Activity and Use Limitations ..... 14
3.6 Interviews Regarding Current and Historical Site Uses ..... 14
3.7 Prior Report Review ..... 15
**4.0 RECORDS REVIEW ..... 15**
4.1 Federal and State/Tribal Databases ..... 15
4.2 Local Agency Inquiries ..... 25
4.3 Local Area Knowledge ..... 29
**5.0 SITE RECONNAISSANCE ..... 29**
5.1 General Site Information ..... 29
5.2 Overview of Current Site Occupants ..... 30
5.3 Overview of Current Site Operations ..... 31
5.4 Site Observations ..... 31
**6.0 ADJOINING PROPERTY RECONNAISSANCE ..... 37**
**7.0 ADDITIONAL SERVICES ..... 38**
**8.0 DECLARATION ..... 38**


DRAFT

## APPENDICES


| | |
|---|---|
| APPENDIX A | Exhibit 1 - Topographic Map, Exhibit 2 - Site Diagram |
| APPENDIX B | Site Photographs |
| APPENDIX C | Historical Documentation and User Questionnaire |
| APPENDIX D | Environmental Database Information |
| APPENDIX E | Credentials |
| APPENDIX F | Description of Terms and Acronyms |


DRAFT

# EXECUTIVE SUMMARY

This Phase I Environmental Site Assessment (ESA) was performed in accordance with Terracon Proposal No. P18177300, dated September 30, 2017, and was conducted consistent with the procedures included in ASTM E1527-13, *Standard Practice for Environmental Site Assessments: Phase I Environmental Site Assessment Process*. The ESA was conducted under the supervision or responsible charge of Jennifer. S. Van, Environmental Professional, who performed the site reconnaissance on October 18, 2017.

## FINDINGS AND OPINIONS

A summary of findings is provided below. It should be recognized that details were not included or fully developed in this section, and the report must be read in its entirety for a comprehensive understanding of the items contained herein.

**Site Description and Use**

The site is located at 7800 Beverly Boulevard in Los Angeles, Los Angeles County, California and consists of an approximate 24.5-acre tract of land improved with one approximately 85,555-square-foot (SF) three-story commercial office building (denoted as C. Cappleman – East Studio Building A); three contiguous buildings (denoted as Service Building B, Studio Building C, and Support Building D) totaling 519,805 SF; three warehouse storage buildings; bungalows, and open storage space. In addition, the site is improved with carports covered with solar panels, trailers, asphalt/concrete paved areas, landscaped areas, and utilities. During the site reconnaissance, the property was occupied by CBS Television City; a television production studio and administrative facility. Operations on-site included general office administration, filming, set construction, painting, wood working, garment washing/drying, media maintenance, and lighting maintenance.

**Historical Information**

Review of historical documents revealed the following:

**On-Site:**

Based on a review of historical information, the site consisted of undeveloped and/or vacant land, from as early as 1894 through the 1920s, at which time the site was identified within the Salt Lake Oil Fields and La Brea Oil Field. In the early 1930s, the northwestern corner of the site was developed with a gasoline station, which was redeveloped into a drive-in restaurant by 1937, and the gasoline station relocated south of the drive-in restaurant. In the 1930s and 1940s, the western portion of the site was developed with a football stadium (Gilmore Stadium) and baseball stadium (Gilmore Field). By the early 1950s, Gilmore Stadium was razed and development of the existing CBS facility commenced on the central and western portions of the site. A gasoline station and mini golf course were developed on the northeastern portion of the site in the 1950s.

DRAFT

By the 1960s, Gilmore Field, the mini golf course and retail buildings located on the northwestern portion of the site were razed. The gasoline station on the northeastern portion of the site was razed by the early 1990s. The CBS facility underwent expansion in the 1970s and early 1990s, and has remained relative unchanged through the present.

The site and surrounding properties were identified within the Salt Lake Oil Fields and La Brea Oil Field on the 1920, 1921, 1924 and 1926 topographic maps. Based on a review of the topographic maps and the on-line California Department of Conservation – Division of Oil, Gas & Geothermal Resources (DOGGR)-Well Finder database, oil/gas production wells were not identified on-site. Numerous wells and oil derricks were denoted on the surrounding properties on the topographic maps and in the aerial photographs reviewed, however, no oil derricks were noted on the site in the aerial photographs reviewed.

**Adjacent Properties:**
The surrounding properties consisted of undeveloped, agricultural and/or vacant land from as early as 1894 through the 1920s. Commercial retail development commenced on the adjacent properties north and west of the site in the 1930s, with additional developments by the 1960s. The properties to the adjacent east and south of the site consisted of commercial retail buildings from as early as the 1940s through the 1980s and 1990s when retail/residential redevelopment commenced and has remained relatively unchanged through the present.

A gas station (7865 Beverly Boulevard/306 North Fairfax Avenue) was identified in the historical review from 1938 through 1964. This facility was not identified in the regulatory database. Based on the facility's proximity to the site and the absence of information regarding the status of the USTs, this former fueling station represents a REC to the site.

A dry cleaning facility; Ogden Drive Cleaners & Dyers, Ogden Tailors and Cleaners (7805 Beverly Boulevard), located approximately 100 feet to the north was identified in the historical city directories between 1962 through 2014. Odgen Tailors and Cleaners was observed during Terracon's adjoining property reconnaissance as an active dry cleaning facility. This facility was not identified in the regulatory database. Based on the facility's proximity and topographic up-gradient position relative to the site and duration of apparent dry cleaning operations, the Ogden Tailors and Cleaners facility represents a REC to the site.

**Records Review**
Selected federal and state environmental regulatory databases, as well as responses from state and local regulatory agencies, were reviewed.

**On-Site:**
The following were identified on the subject site from review of the regulatory databases:

Texaco Station: Formerly located on the northeastern portion of the site, is listed in the HIST CORTESE, LUST, HIST UST, CA FID UST, HAZNET, and SWEEPS UST regulatory databases.

DRAFT

Based on a review of the HISTUST, CA FID UST and SWEEPS listings, this facility was equipped with one 10,000-gallon underground storage tanks (UST) and three 12,000-gallon USTs, which were removed in 1991.

Based on a review of the leaking underground storage tank (LUST) listing the status of this LUST case is listed as "Completed – Case Closed" as of November 29, 2012. Based on a review of available documents, remedial activities completed at this facility between the years 1996 and 2012 included: vapor extraction, dual phase extraction, air sparging, in-situ physical/chemical treatment, and groundwater monitoring.

Upon completion of on-site remediation activities, the Los Angeles Regional Water Quality Control Board (LARWQCB) allowed the facility to leave some petroleum contaminates in the groundwater. Resulting concentrations of TPH-g; benzene, toluene, ethylbenzene, xylenes, MTBE, tertiary butyl alcohol, tetrachloroethylene, and trichloroethylene still remain in the groundwater beneath the site.

As part of the case closure activities, Texaco's environmental consultant, Arcadis, conducted a Soil Vapor Investigation and Health Risk Assessment to evaluate the risk to human health of leaving petroleum contaminates in the groundwater and evaluate the potential for contaminate vapor intrusion into the indoor environment of surrounding buildings. Arcadis concluded that "the excess cancer risk value for vapor intrusion of benzene is within the generally accepted cancer risk level for commercial land use." Arcadis' report concluded that "adverse health effects are not expected…."

Based on the regulatory closure obtained from the LARWQCB, the former Texaco Service Station and the contaminates that remain in the groundwater beneath the site, represent a Controlled REC (CREC) to the site.

Considering use of the area of the former Texaco facility as a parking lot in the northeast corner of the CBS property, Terracon does not recommend further investigation at this time regarding the environmental integrity of the site with respect to the resulting CREC. If development of this area occurs in the future and exposure to, or handling of, the underlying groundwater will occur, additional investigation may be warranted.

Anderson V L Gas Station: Formerly located on the northwest portion of the site, this facility is denoted as a gasoline service station in 1937. An internet search revealed that this gasoline station occupied the northwest corner of the site in the 1930s and was later relocated south; still on the CBS property, when the northwest corner was redeveloped with a drive-in restaurant. Based on the absence of available information regarding the status of the former USTs and other operations at this former facility, this historical gas station represents a REC to the site.

DRAFT

CBS: Corp., Television City, and CBS Studios are listed on the AST, CA FID UST, SWEEPS UST, HIST UST, UST, HAZNET, ENF, FINDS, EMI, WDS, CHMIRS, LUST, HIST CORTESE, RGA LUST, FTTS, HIST FTTS regulatory databases. Based on a review of the HAZNET listing, numerous waste streams were generated on-site between the years 1997 and 2015 including: aqueous solution, hydrocarbons, solvents, adhesives, waste paints, laboratory waste chemicals, and organic solids. The facility received several violation notices from applicable State agencies over the years, due mainly to storage, handling, and administrative violations related to these wastes. The waste streams identified do not represent a REC to the site.

Based on a review of available data, one 1,000-gallon diesel UST, and two 8,000-gallon diesel USTs were installed at the site in 1952 and a 500-gallon diesel UST was installed in 1956. Three diesel USTs, were taken out of service and permanently removed in 1988. Soil sampling was conducted during tank closure resulting in approximately 750 cubic yards of diesel contaminated soil being bio-remediated and removed off-site. Groundwater impacted with benzene, toluene, chlorobenzene, ethylbenzene, 1,4-dichlorobenzene and 1,3-dichlorobenzene was identified in the vicinity of the former tanks. CBS's environmental consultant, Converse Environmental, upon completion of their investigations indicated the tank closures as final, but recommended installing a groundwater well and monitoring the groundwater on a bimonthly basis. Terracon was unable to locate records of groundwater sampling and analysis from this well.

One 1,000-gallon diesel UST was closed and removed in 1993 by Unitech Engineering, Inc. Soil sampling was conducted in this tank pit and benzene, toluene, ethylbenzene, and m,p,o-xylene were detected. Unitech Engineering completed an additional assessment and concluded that groundwater impacts at the diesel tank pit were a result of the product releases that occurred at the former Texaco gas station, formerly located in the northeast corner of the site.

On September 17, 1998, the LAFD-CUPA issued a UST case closure letter for the USTs located on the CBS property. Based on the removed status of the USTs and regulatory LUST closure from the LAFD- CUPA, the four former USTs represent a historical REC (HREC).

**Adjacent Properties:**
The following off-site RECs were identified from review of the regulatory databases:

The Grove at Farmers Market: Located to the adjoining south and in a topographic down-gradient position relative to the site, is listed in the regulatory SLIC database. Information was reviewed on-line at the RWQCB Geotracker database and the status of the Cleanup Program at this facility is listed as "Open – Verification Monitoring as of January 21, 2000." Based on a review of the facility's history, The Grove encompasses an approximately 16-acre commercial development that previously had oil production and oil well operations on their property. Based on assessments completed on this property, soil, soil gas, and groundwater beneath this property are reportedly impacted with petroleum hydrocarbons.

DRAFT

Terracon reviewed a documentation from the RWQCB with the subject line: "Requirement for Technical Report to complete an Environmental Investigation at the Grove", dated April 14, 2015. The document indicated that 4 to 15 feet of undocumented fill material impacted with TPH covers approximately 5.1 acres of the property. The TPH concentrations in the fill material were documented at up to 8,500 mg/kg, which exceeds the RWQCB allowable screening level of 100 mg/kg. Groundwater contaminants (acetone, 1,1-dichloroethane, 1,1-dichloroethyene, tetrachloroethylene, and bis(2-ethylhexyl)phthalate) were also documented at this property. Based on the facility's proximity relative to the site, and the documented soil and groundwater contamination, this facility poses a REC to the site.

Olsen S H Gas Station: Formerly located approximately 100 feet to the north and in a topographic up-gradient position relative to the site, is listed in the EDR Hist. Auto regulatory database. Based on a review of the listing, this facility is listed as a gasoline and oil service station from 1933 through 1951. Based on the facility's proximity and topographic up-gradient position relative to the site, and duration of operations, the former Olsen S H facility represents a REC to the site.

Mr. Clean Cleaners: Located approximately 100 feet to the west and in a topographic down-to-cross-gradient position relative to the site, is listed in the DRYCLEANERS and EDR Hist Cleaner regulatory database. Based on a review of historical information, this facility was listed as a regulated dry cleaner operation from 2001 to 2014. This facility was observed during Terracon's reconnaissance as an active dry cleaning facility. This facility is permitted as a dry cleaning facility which generated halogenated solvents in 2004 and 2005. Mr. Clean Cleaner is listed as having inactive dry cleaning equipment that utilized perchloroethylene and is currently listed with an active permit for petroleum-based dry cleaning equipment. Based on the facility's proximity relative to the site, duration of operations (~17 years), and identified use of halogenated solvents, the Mr. Clean Cleaners facility represents a REC to the site.

The remaining adjoining facilities listed in the database report do not appear to represent RECs to the site at this time based upon regulatory status, apparent topographic gradient, and/or distance from the site.

**Site Reconnaissance**

During the site reconnaissance, the following were observed: four emergency generators, four cable-operated elevators, six hydraulic elevators, four air compressors, a ventilation hood for spray painting, heating, ventilation, and air conditioning units (HVAC), boilers, chillers, cooling towers, one 1,000-gallon red dye diesel AST, sixteen 500-gallon water ASTs, Safety Data Sheets, three sumps, two underground clarifiers, one above ground clarifier, interior floor drains, three pad-mounted transformers, two pole-mounted transformers, 11 solid waste/disposal dumpsters, three solid waste disposal dumpsters, one solid waste disposal compactor, and methane vent pipes. RECs were not identified with the aforementioned features.

DRAFT

Two spray paint booths for painting television sets and props are on-site. Reportedly the spray paint guns are cleaned with an aqueous based cleaner and acetone and waste paint and cleaning fluids generated from paint gun cleaning are collected in 55-gallon drums for off-site disposal. Significant staining/overspray was not observed on the concrete floor of the paint booth. Air within the paint booth is cycled through a filtration system and the spray paint booths are permitted by SCAQMD. The waste paint and used filters are disposed by World Wide Recovery on a quarterly basis. According to SCAQMD the CBS facility has been permitted for operation of spray paint booths since 1971. Based on the duration of operations (1952-present), the potential usage of cleaners and solvents, limited regulatory oversight prior to 1970s, and absence of handling and disposal records prior to 1970s, the two spray paint booths represent a REC to the site.

**Adjoining Properties**

Beverly Boulevard abuts the site to the north followed by multi-tenant office and retail buildings; restaurants, banks, hotel, beauty salons, cleaner, and gasoline station. Ogden Cleaners and Union 76 Gasoline Station were identified to the adjacent north of the site. The property to the adjoining east of the norther portion of the site consists of the Broadcast Center Apartments with ground floor retail; restaurants. The Grove Drive abuts the site to the east of the southern portion of the site followed by the Los Angeles Museum of the Holocaust.

An alleyway abuts the site to the south followed by The Grove shopping center, an eight story parking structure, the Farmer's Market Self Storage facility and a residence. North Fairfax Avenue and South Fairfax Avenue abuts the site to the west followed by multi-tenant retail and retail buildings; bank, restaurants, hotel, cleaners, and gasoline station. RECs were identified with the adjacent properties.

## SIGNIFICANT DATA GAPS

Significant data gaps were not identified.

## CONCLUSIONS

We have performed a Phase I ESA consistent with the procedures included in ASTM Practice E 1527-13 at 7800 Beverly Boulevard, Los Angeles, Los Angeles County, California, the site. The following environmental conditions were identified in connection with the site:

**Recognized Environmental Conditions (RECs):**

**On-site:**

- Anderson V L gasoline station formerly located in the northwest corner of the site
- Long term spray painting operations and existing spray paint booths

**Adjoining Properties:**

- Former gas station at 7865 Beverly Boulevard/306 North Fairfax Avenue
- Former and currently active Ogden Tailors and Cleaners at 7805 Beverly Boulevard

DRAFT

- Soil and groundwater contamination at The Grove at Farmers Market retail facility at 6301 West Third Street
- Former Olsen S H gas station at 7721 Beverly Boulevard
- Former and currently active Mr. Clean Cleaners at 115 North Fairfax Avenue

**Controlled RECs (CRECs):**

**On-site:**

- Texaco gas station formerly located in the northeast corner of the site

**Adjoining Properties:**

- No CRECs identified

**Historical Recognized Environmental Conditions (HRECs):**

**On-site:**

- Four former and now removed petroleum underground storage tanks associated with CBS facility operations

**Adjoining Properties:**

- No HRECs identified

**Business Environmental Risks (BERs):**

**On-site:**

- Property is located within a City of Los Angeles methane buffer zone
- The facility currently operates and maintains a methane alarm, mitigation and venting system

**Adjoining Properties:**

- No BERs identified

## RECOMMENDATIONS

Based on the scope of services, limitations, and conclusions of this assessment, Terracon recommends the following regarding the above identified RECs, CRECs, HRECs and BERs:

**RECs:**

**On-Site:**

- Subsurface investigation would be required to assess the environmental integrity of the site with respect to the former Anderson V L gas station.
- Additional assessment, including subsurface investigation, would be required to assess the environmental integrity of the site with respect to the historic and current spray painting operations.

DRAFT

**Adjoining Properties:**

- Subsurface investigation would be required to assess the environmental integrity of the site with respect to the identified adjacent former gas stations and the former/active dry cleaning facilities.
- Soil and groundwater contamination at The Grove at Farmers Market facility is well documented and the principal responsible parties are known. As such, CBS would likely not be legally or financially responsible for cleanup of impact to the CBS property as a result of the contamination documented at The Grove. Therefore, unless the client desires a higher degree of confidence regarding the integrity of the CBS property with respect to The Grove facility, no further investigation is recommended at this time.

**CRECs:**

**On-Site:**

- Considering use of the area of the former Texaco location as a parking lot, Terracon does not recommend further investigation at this time. If, however, development of this area occurs in the future and exposure to, or handling of, the underlying groundwater will occur, additional investigation may be warranted.

**HRECs:**

**On-Site:**

- No further evaluation is recommended regarding the former on-site USTs.

**BERs:**

**On-Site:**

- Any future development or construction/building additions at the property must comply with the City of Los Angeles Ordinance No. 175790 - Ordinance amending Section 91.106.4.1 of Article 1, Chapter IX of the Los Angeles Municipal Code (code to establish city-wide methane requirements) and any other applicable local, State, and Federal regulations.
- On-going maintenance, repair, and upgrades to the on-site methane alarm, mitigation and venting system will be required.

DRAFT

# 1.0 INTRODUCTION

## 1.1 Site Description

| | |
|---|---|
| **Site Name** | CBS TV City Facility |
| **Site Location/Address** | 7800 Beverly Boulevard, Los Angeles, Los Angeles County, California |
| **Land Area** | Approximately 24.5-acres |
| **Site Improvements** | The site is improved with one approximately 85,555-square-foot (SF) three-story commercial office building; three contiguous studio and support buildings totaling 519,805 SF; three warehouse storage buildings; bungalows and storage space. Carports, trailers, asphalt/concrete paved areas, landscaped areas and utilities are also present on-site. |
| **Anticipated Future Site Use** | Unknown |
| **Purpose of the ESA** | Assist client with property due diligence |

The location of the site is depicted on Exhibit 1 of Appendix A, which was reproduced from a portion of the USGS 7.5-minute series topographic map. The site and adjoining properties are depicted on the Site Diagram, which is included as Exhibit 2 of Appendix A. Acronyms and terms used in this report are described in Appendix F.

## 1.2 Scope of Services

This Phase I ESA was performed in accordance with Terracon Proposal No. P18177300, dated September 30, 2017, and was conducted consistent with the procedures included in ASTM E1527-13, *Standard Practice for Environmental Site Assessments: Phase I Environmental Site Assessment Process*. The purpose of this ESA was to assist the client in developing information to identify RECs in connection with the site as reflected by the scope of this report. This purpose was undertaken through user-provided information, a regulatory database review, historical and physical records review, interviews, including local government inquiries, as applicable, and a visual noninvasive reconnaissance of the site and adjoining properties. Limitations, ASTM deviations, and significant data gaps (if identified) are noted in the applicable sections of the report.

ASTM E1527-13 contains a new definition of "migrate/migration," which refers to “the movement of hazardous substances or petroleum products in any form, including, for example, solid and liquid at the surface or subsurface, and vapor in the subsurface.” By including this explicit reference to migration in ASTM E1527-13, the Standard clarifies that the potential for vapor migration should be addressed as part of a Phase I ESA. This Phase I ESA has considered vapor migration in evaluation of RECs associated with the site.

DRAFT

## 1.3 Standard of Care

This ESA was performed in accordance with generally accepted practices of this profession, undertaken in similar studies at the same time and in the same geographical area. We have endeavored to meet this standard of care, but may be limited by conditions encountered during performance, a client-driven scope of work, or inability to review information not received by the report date. Where appropriate, these limitations are discussed in the text of r conducted.

Phase I ESAs, such as the one performed at this site, are of limited scope, are noninvasive, and cannot eliminate the potential that hazardous, toxic, or petroleum substances are present or have been released at the site beyond what is identified by the limited scope of this ESA. In conducting the limited scope of services described herein, certain sources of information and public records were not reviewed. It should be recognized that environmental concerns may be documented in public records that were not reviewed. No ESA can wholly eliminate uncertainty regarding the potential for RECs in connection with a property. Performance of this practice is intended to reduce, but not eliminate, uncertainty regarding the potential for RECs. No warranties, express or implied, are intended or made. The limitations herein must be considered when the user of this report formulates opinions as to risks associated with the site or otherwise uses the report for any other purpose. These risks may be further evaluated – but not eliminated – through additional research or assessment. We will, upon request, advise you of additional research or assessment options that may be available and associated costs.

## 1.4 Additional Scope Limitations, ASTM Deviations and Data Gaps

Based upon the agreed-on scope of services, this ESA did not include subsurface or other invasive assessments, vapor intrusion assessments or indoor air quality assessments (i.e. evaluation of the presence of vapors within a building structure), business environmental risk evaluations, or other services not particularly identified and discussed herein. Credentials of the company (Statement of Qualifications) have not been included in this report but are available upon request. Pertinent documents are referred to in the text of this report, and a separate reference section has not been included. Reasonable attempts were made to obtain information within the scope and time constraints set forth by the client; however, in some instances, information requested is not, or was not, received by the issuance date of the report. Information obtained for this ESA was received from several sources that we believe to be reliable; nonetheless, the authenticity or reliability of these sources cannot and is not warranted hereunder. This ESA was further limited by the following:

- At the time of the site reconnaissance, some of the offices, studios, and recording areas were not observed due to privacy issues. Lack of a reconnaissance of these areas does not pose a significant data gap.

An evaluation of the significance of limitations and missing information with respect to our findings has been conducted, and where appropriate, significant data gaps are identified and discussed in the text of the report. However, it should be recognized that an evaluation of significant data

DRAFT

gaps is based on the information available at the time of report issuance, and an evaluation of information received after the report issuance date may result in an alteration of our conclusions, recommendations, or opinions. We have no obligation to provide information obtained or discovered by us after the issuance date of the report, or to perform any additional services, regardless of whether the information would affect any conclusions, recommendations, or opinions in the report. This disclaimer specifically applies to any information that has not been provided by the client.

This report represents our service to you as of the report date and constitutes our final document; its text may not be altered after final issuance. Findings in this report are based upon the site's current utilization, information derived from the most recent reconnaissance and from other activities described herein; such information is subject to change. Certain indicators of the presence of hazardous substances or petroleum products may have been latent, inaccessible, unobservable, or not present during the most recent reconnaissance and may subsequently become observable (such as after site renovation or development). Further, these services are not to be construed as legal interpretation or advice.

## 1.5 Reliance

This ESA report is prepared for the exclusive use and reliance of Eastdil Secured and CBS, Inc. Use or reliance by any other party is prohibited without the written authorization of Eastdil Secured and Terracon Consultants, Inc. (Terracon).

Reliance on the ESA by the client and all authorized parties will be subject to the terms, conditions and limitations stated in the proposal, ESA report, and Terracon's Agreement for Services. The limitation of liability defined in the Agreement for Services is the aggregate limit of Terracon's liability to the client and all relying parties.

Continued viability of this report is subject to ASTM E1527-13 Sections 4.6 and 4.8. If the ESA will be used by a different user (third party) than the user for whom the ESA was originally prepared, the third party must also satisfy the user's responsibilities in Section 6 of ASTM E1527-13.

## 1.6 Client Provided Information

Prior to the site visit, Mr. Stephen Somer, client's representative, was asked to provide the following user questionnaire information as described in ASTM E1527-13 Section 6.

DRAFT

**Client Questionnaire Responses**

| Client Questionnaire Item | Client Did Not Respond | Client's Response | |
|---|---|---|---|
| | | Yes | No |
| Specialized Knowledge or Experience that is material to a REC in connection with the site. | X | | |
| Actual Knowledge of Environmental Liens or Activity Use Limitations (AULs) that may encumber the site. | X | | |
| Actual Knowledge of a Lower Purchase Price because contamination is known or believed to be present at the site. | X | | |
| Commonly Known or Reasonably Ascertainable Information that is material to a REC in connection with the site. | X | | |
| Obvious Indicators of Contamination at the site. | X | | |

The client did not provide the requested User's information as of the issuance date of the report, which represents a data gap. Terracon assumes the client is evaluating the questionnaire information outside the context of Terracon's Phase I ESA scope of work and report.

## 2.0 PHYSICAL SETTING

| Physical Setting Information | | Source |
|---|---|---|
| **Topography** | | |
| Site Elevation | Approximately 190 feet above sea level | USGS Topographic Map, Hollywood Quadrangle, California, dated 2012 |
| Topographic Gradient | Gently sloping towards the southwest | |
| Closest Surface Water | No surface water bodies, creeks, or streams are present in the vicinity of the site. | |
| **Soil Characteristics** | | |
| Soil Type | Urban Land | Los Angeles County, CA USDA-NRCS Web Soil Survey issued Site Soil Survey Date 2012. |
| Description | Soils typically mixed, deposited, and graded by construction activities. | |
| **Geology/Hydrogeology** | | |
| Formation | Quaternary Deposits (Q) | Department of Conservation, Geologic Map of California, 2010 |
| Description | Marine and non-marine (continental) sedimentary rocks. Alluvium, lake, playa, and terrace deposits; unconsolidated and semi- | |

DRAFT

| Physical Setting Information | | Source |
|---|---|---|
| | consolidated. Mostly non-marine, but includes marine deposits near the coast. | |
| Estimated Depth to First Occurrence of Groundwater | Ranging from 7 to 11 feet below ground surface. | Geotracker.waterboards.ca.gov 4th Quarter 2011 & 1st Quarter 2012 – Semi- Annual Status Report 7718 Beverly Boulevard, Dated March 23, 2012 |
| Hydrogeologic Gradient | Flowing toward the southwest | |

* The groundwater flow direction and the depth to shallow, unconfined groundwater, if present, would likely vary depending upon seasonal variations in rainfall and other hydrogeological features. Without the benefit of on-site groundwater monitoring wells surveyed to a datum, groundwater depth and flow direction beneath the site cannot be directly ascertained.

# 3.0 HISTORICAL USE INFORMATION

Terracon reviewed the following historical sources to develop a history of the previous uses of the site and surrounding area, in order to help identify RECs associated with past uses. Copies of selected historical documents are included in Appendix C.

## 3.1 Historical Topographic Maps, Aerial Photographs, Sanborn Maps

Readily available historical USGS topographic maps, selected historical aerial photographs (at approximately 10 to 15 year intervals) and historical fire insurance maps produced by the Sanborn Map Company were reviewed to evaluate land development and obtain information concerning the history of development on and near the site. Reviewed historical topographic maps, aerial photographs and Sanborn maps are summarized below.

Historical fire insurance maps produced by the Sanborn Map Company were requested from EDR to evaluate past uses and relevant characteristics of the site and surrounding properties. EDR provided Sanborn maps as summarized below.

- Topographic maps:
  - Santa Monica, California, published **1894**, **1896**, and **1898** (1:62,500)
  - Los Angeles, California, published **1900** and **1902** (1:62,500)
  - Santa Monica, California, published **1920** and **1921** (1:62,500)
  - Hollywood, California, published **1924**, **1926**, **1953**, **1966**, **1972**, **1981**, **1991** and **2012** (1:24,000)
- Aerial photographs:
  - FAIR, **1923**, 1”=500’
  - USGS, **1928**, 1”=500’
  - USDA, **1938**, 1”=500’
  - USGS, **1948**, **1952**, and **1964**, 1”=500’

DRAFT

- EDR Proprietary Brewster Pacific, **1977** and **1981**, 1"=500'
- USDA, **1989**, 1"=500'
- USGS, **1994**, 1"=500'
- USDA, **2002**, **2005**, **2009**, **2010**, and **2012**, 1"=500'

■ Sanborn Fire Insurance Maps: **1926**, 1**950** and **1969**

## Historical Topographic Maps, Aerial Photographs and Sanborn Maps

| Direction | Description |
|---|---|
| Site | Undeveloped land, creek on the central portion of the site (1894-1902); undeveloped land within *Salt Lake Oil Field*s, oil/gas wells were not identified on-site (1920-1921); undeveloped land within the *La Brea Oil Field*, oil/gas wells were not identified on-site (1924-1928); developed with a football stadium on the western portion of the site, developed with retail buildings on the northwestern portion of the site, the eastern portion of the site consists of grassy vacant land (1938); developed with a baseball field on the southeastern portion of the site (1948); site consists of the Gilmore Stadium, Gilmore Field, miniature golf course on the northeastern portion of the site, retail/restaurant buildings on the northern and western portions of the site (1950); Gilmore Stadium (football field) has been cleared, redeveloped with existing CBS service and studio building on the central portion of the site, site consists of retail on the northwest, *fueling station* and miniature golf course on the northeast and baseball field on the southeast portion of the site (1952); miniature golf course, baseball field, retail buildings have been razed, redeveloped into an asphalt-paved parking lot (1964-1969); CBS facility underwent expansion, developed with existing support building, bungalows and trailers (1977-1994); developed with existing east studio building and open storage buildings on the eastern and southeastern portions of the site (2002-2010); developed with existing carports on the western portion of the site (2012). |
| North | Undeveloped land (1894-1902); identified within the *Salt Lake Oil Fields* without oil/gas wells (1920-1921); a creek and undeveloped land (1923-1926); creek has been cleared, a road abuts the site followed by commercial/retail buildings and residences (1928) additional commercial/retail development (1938-1948); commercial/retail buildings, *three gas and oil structures (7865 Beverly Boulevard/306Fairfax Avenue, 7751-7755 Beverly Boulevard and 7721 Beverly Boulevard)* (1950); commercial/retail buildings (1952-1964); gas and oil structures addressed at 7721 Beverly Boulevard and 7865 Beverly Boulevard/306Fairfax Avenue have been cleared (1967); commercial/retail buildings (1977-2012). |

DRAFT

| Direction | Description |
|---|---|
| East | Undeveloped land (1894-1902); within the *Salt Lake Oil Fields* with oil/gas wells (1920-1921); undeveloped land followed by apparent oil derricks and pits, *La Brea Oil Field* (1923-1928); derricks and puts have been cleared, developed with a commercial building to the east of the northern portion of the site (1938); commercial building has been cleared, grassy vacant land (1948); developed with the Institute of Aeronautical Sciences building to the adjacent east of the northern portion of the site followed by a street and automotive parking (1950-1969); additional commercial development (1977-1981); partially developed park to the adjacent east of the southern portion of the site (1981); commercial building to the adjacent east of the norther portion of the site has been cleared and appears to be under construction with existing mixed retail/apartment building, park appears to be completed (1994); developed with existing mixed retail/apartment building (2002-2012). |
| South | Undeveloped land followed by two structures (1894-1902); identified within the *Salt Lake Oil Fields* with oil/gas wells (1920-1921); agricultural land, apparent residence within the *La Brea Oil Field* (1924-1928); developed with a portion of a football stadium followed by an apparent ranch (1938); commercial/retail development, developed with a drive in theatre to the south of the eastern portion of the site (1948-1964); developed with an *auto laundry (car wash) (118 South Fairfax Avenue)* to the adjacent south of the western portion of the site (1969-1989); car wash facility has been cleared, ranch, retail and asphalt-paved parking lot (1994); drive inn theatre has been cleared, redeveloped with existing multi-tenant retail buildings and parking structure (2002-2009); developed with existing commercial self-storage building to the south of the eastern portion of the site (2010-2012). |
| West | Undeveloped land (1894-1902); within the *Salt Lake Oil Fields* with oil/gas wells (1920-1921); a road abuts the site followed by undeveloped land (1923-1926); grassy vacant land followed by a residential neighborhood (1928); commercial/retail development (1938-1948-1964); commercial/retail buildings, *gas and oil building (101 North Fairfax Avenue)* to the adjacent west of the southern portion of the site (1969); gas and oil building at 101 North Fairfax Avenue appears to be cleared, developed with *existing gasoline station (7900 Beverly Boulevard)* to the adjacent west of the norther portion of the site (1977-2012). |

The site and surrounding properties were identified within the Salt Lake Oil Fields and La Brea Oil Field on the 1920, 1921, 1924 and 1926 topographic maps. Based on a review of the topographic maps and the on-line California Department of Conservation – Division of Oil, Gas & Geothermal Resources (DOGGR)-Well Finder database, oil/gas production wells were not identified on-site. Numerous wells and oil derricks were denoted on the surrounding properties on the topographic maps and in the aerial photographs reviewed, however, no oil derricks were noted on the site in the aerial photographs reviewed.

A gas station (7718 Beverly Boulevard), was identified on the northeast portion of the site from 1952 through the late 1980s. This facility was identified in the regulatory database and is further discussed in Section 4.1.

DRAFT

A gas station (7865 Beverly Boulevard/306 North Fairfax Avenue) located approximately 100 feet to the north and in a topographic cross-gradient positon relative to the site, was identified in the historical review from 1938 through 1964. This facility was not identified in the regulatory database. Based on the facility's proximity to the site and the absence of information regarding the status of the USTs, this former fueling station represents a REC to the site.

The following gas stations, automotive repair facilities, and car wash facilities were identified in the historical review in the vicinity of the site and are further discussed in Section 4.1.

- 7721 Beverly Boulevard – gas station and automotive repairing (1938-1952).
- 7751 Beverly Boulevard – gas station and automotive repairing/painting(1948-2012).
- 118 South Fairfax Avenue – auto laundry (car wash) (1964-1977).
- 101 North Fairfax Avenue – gas station (1964-1977).
- 7900 Beverly Boulevard – gas station (1977-2012).

## 3.2 Historical City Directories

The Los Angeles Directory Co., R.L. Polk and Co., Pacific Telephone, Pacific Telephone and Telegraph Co., Pacific Bell, Haines and Company, and the EDR digital archive city directories used in this study were made available through EDR (selected years reviewed: 1920-2014) and were reviewed at approximate five-year intervals, if readily available. Street listings were not available prior to 1921. The current street address for the site was identified as 7800 Beverly Boulevard.

**Historical City Directories**

| Direction | Description |
|---|---|
| Site | **7694 & 7716 Beverly Boulevard** – no listings (1951-2014).<br>***7718 Beverly Boulevard*****:** *Gilmore Serve Yourself* (1951-1971); *Texaco Self-Serve* (1976); *Texaco Service Station* (1981-1990); no listings (1994-2014).<br>***7800 Beverly Boulevard***: *General Offices, Television Production Sales, Television City CBS Television Network, Television City, Columbia Broadcasting System Inc. CBS Television Network* (1962-2006), no listings (2014).<br>**7860 Beverly Boulevard** – no listings (1951-2014).<br>**7870 Beverly Boulevard** – Rand's Roundup Restaurant (1951); no listings (1955-2014).<br>**7870 ½ Beverly Boulevard** – no listings (1951-2014). |

DRAFT

| Direction | Description |
|---|---|
| North | **7651 Beverly Boulevard**: Beverly Bl Delson M J Co Real Estate (1951); no listings (1955-2014).<br>**7653 Beverly Boulevard**: Kosher Market (1951-1962); no listings (1970-2014).<br>**7659 Beverly Boulevard**: Congregation Etz Jacob (1931-2014).<br>**7667 Beverly Boulevard**: Grocery/Kosher Market (1951-1990); Gamson Hanna (2000); Nailticadesign (2010); Natalia Nails (2014).<br>***7669 Beverly Boulevard***: *Beverly French Hand Laundry* (1951-1971); Davidovics Juda Grocery Market (1976-1990); Wild Orchid, Rest Aurant (2006); Nakkara on Beverly (2010-2014).<br>**7671 Beverly Boulevard**: beauty shops; hair, nails, makeup (1951-2006); no listings (2014).<br>***7673 Beverly Boulevard***: *Negin Abr D Anna clothes cleaner* (1933); Beverly Fischer M W Wholesale Grocery Co (1951); Papermaster Mitchel M Realtor (1962); Columbos Antiques (1976-1981); Jo Ann Page Leather Studio (2006); no listings (2014).<br>**7675 Beverly Boulevard**: Fineman Stan Custom Upholstery, Lester Carpet Co. (1967-1971); Fineman Stan Custom Upholstery (1976-1981); Royal Office Supplies Inc. (1986); Yismah Moshe (1990-2000).<br>**7701 Beverly Boulevard:** Motel/Hotel (1986-2014).<br>**7709 Beverly Boulevard:** Congregation Kehilath Yitzchok (1976-2000).<br>**7711 Beverly Boulevard:** meat market (1951-1976); beauty salon; nails (1986-2014).<br>**7713 Beverly Boulevard:** Multi-tenant commercial/retail listings; restaurant, physical therapy, preschool/kindergarten, gallery, without suspect listings.<br>***7721 Beverly Boulevard*: *Olsen Sigurd H Auto Repair* (1933); *Beverly Boulevard Als Super Service* (1951); Beth Avot Senior Citizens Home, residential addresses (1967-1990); Patel Mahendra, Guest House Inn (2000); Patel Jashvant, Guest House Inn (2006).<br>***7751 Beverly Boulevard*: *Beverly Kip En Eddies service station* (1951); *Ben & Mannys Union Service* (1962); *Union Oil Dirs Service Stations*, *Beverly & Genesee, Mannys Union Service* (1967-1976); *Bedos Union 7*6 (1981); *Tom S Union Service* (1986-1990); Beverly Blvd 90036 Cont, Sandelman Sanford (2000); Periyan George, Beverly (2006); Cal West Distributors Inc., Periyan George (2010-2014).<br>***7755 Beverly Boulevard:*** *Beverly Crest Way Cleaners & Dyers* (1951); no listings (1955-2014).<br>**7763 Beverly Boulevard:** Retail listings; sweet beads, shoe repair/orthopedic shoes (1951-2014).<br>**7765 Beverly Boulevard:** Beverly Ida's Restaurant (1951); Lubas Café (1962); Helens Hair Designs (1967); Perry's Jewelers (1971-1986).<br>**7767 Beverly Boulevard:** beauty salon listings; barber shop (1951-2006); no listings (2014).<br>**7767 ½ Beverly Boulevard:** Carmen's Beauty Salon (1990). |

DRAFT

| Direction | Description |
|---|---|
| North | **7769 Beverly Boulevard**: Retail/commercial listings; cigars, insurance (1951-1976).<br>**7771 Beverly Boulevard**: meat market (1951-1971); no listings (1977-2014).<br>**7773 Beverly Boulevard**: Cave Elite Training LLC (2014).<br>***7775 Beverly Boulevard***: Beverly Bear Manufacturing Co mdse protectors, Beverly Ackerman Ben Bear Manufacturing Co mdse protectors (1951); *Bob Olson Photo Blow Up Lab* (1962-1986); *Bob Olson Photo Blow Up Lab, Olson Color Expansion* (1990-2000); *Olson Color Expansions* (2006); Fairfax Discount Pharmacy, Inc. (2014).<br>**7801 Beverly Boulevard**: commercial/retail listings; bakery, photography, investments/mortgage (1951-2014).<br>**7803 Beverly Boulevard**: Beauty Salon; hair (1951-2014).<br>***7805 Beverly Boulevard***: Beverly Rancho Poultry, Beverly *Boulevard Ogdon Drive Cleaners & Dyers* (1951); *Ogden Tailors & Cleaners* (1962); Penny's Beauty Salon, *Ogden Tailors & Cleaners* (1967-1976); Beauty Salon (1981-2000); Beauty Salon, Park Plaza, *Ogden Tailors and Cleaners* (2006); *Ogden Tailors and Cleaners* (2010-2014).<br>**7805 ½ Beverly Boulevard**: *Ogden Tailors and Cleaners* (1990); No listings (1995-2014).<br>**7807 Beverly Boulevard**: Medical office listing (1951-2006); You Bar, Fed-Up Bars, Inc. (2010-2014).<br>**7813 Beverly Boulevard**: commercial/retail listings; chair rental, carpet company, bookstore, newspaper, credit union (1945-2014).<br>**7815 Beverly Boulevard**: Beverly Boulevard American Bravo Co (1951); Andrews Wagner Agency, Andrews W HS Le Electric (1991); Remodeling, Inc., Global, Lester Carpet (2006); Henry D Patrick Production, LTB LLC, Ambitious Ideas, Lester Larry Carpet Company, GBK Productions, Henry D Patrick Production (2010); Lester Larry Carpet Company, GBK Productions; Ambitious Ideas (2014).<br>**7817 Beverly Boulevard**: No listings (1951-2014).<br>**7819 Beverly Boulevard**: Beverly The Beverly Chateau (1951-1971); Crosley's Flowers Inc. (1976-1991); Thomas Conrad, Rushes (2000); Rushes (2006); Chriscam, Inc. (2010).<br>**7825 Beverly Boulevard**: restaurant listings (1951-1990); multi-tenant retail listings, restaurants, TV Service, mounting specialists, computer works (2000-2014).<br>**7855 Beverly Boulevard**: Beverly Hahn Leon Victory Realtor (1951).<br>**7865 Beverly Boulevard**: No listings (1951-2014).<br>**7901 Beverly Boulevard**: Beverly Fisher Rexall Drugs (1951); Bargain Fair (1962-1976); Bargain Fair, Dardashty Partnership (1981-1990); Bargain Fair (1991-2000); Bargain Fair, Palate and Plate (2008).<br>**7903 Beverly Boulevard**: Beverly Boulevard Nowack Jewelry Co jeweler (1951); Perry's Jewelry Co (1962-1967).<br>**301 and 302 North Genesee**: No listings (1951-2014).<br>**301 and 302 North Ogden Drive:** No listings (1951-2014).<br>**301 and 302 North Spaulding Avenue**: No listings (1951-2014). |

DRAFT

| Direction | Description |
|---|---|
| East | **7610 Beverly Boulevard**: Strategic Marketing by Internet, Susan Johnson Casting, Select Services Films, Inc. (2010-2014).<br>**7660 Beverly Boulevard**: Friedman Alex Pauline florist (1933); Beverly Institute of the Aeronautical Sciences, Beverly Natl Advisory Committee For Aeronautics Western Coordination Office; Beverly Hill & Knowlton, Beverly Boulevard Durand Reprinting Committee, Beverly Aircraft Industries Assn of America Inc. (1951); Pac Aeronautical Library of the I A S, Koelsch Peter H Epicurean Catering Sern Inc., The Institute of Aeronautical Sciences, Aerospace Industries Technical Service (1962); American Institute of Aeronautics and Astronautics Inc. (1967); Sotheby Parke Bernet Of Los Angeles, Parke Bernet Galleries auctioneers (1971-1981); Three D Bed and Bath Warehouse Outlet (1986); Beverly Park Construction (1990); Broadcast Center Apartments (2000-2014).<br>**7660 1/2 Beverly Boulevard**: Lexington Scenery and Props Inc.<br>**100-111 The Grove Drive:** No listings (1951-2014).<br>**306 North Stanley Ave**: Rip TS (1990); Susan Anderson Art Gallery (2010); Pygmy Hippo Shop (2014). |
| South | **118 South Fairfax Avenue**: Avis Rent a Car Rental Locations (1970-1975).<br>**140 South Fairfax Avenue**: Laurie Lee Ted Lees Larry Norton women's clothes (1942); Multi-Tenant Retail (1951); Sequoia Pipe Shop & Tobacco Bar, Greyhound Bus Lines Other Ticket Office (1958); World Religious Arts, The Peasantry (1976); World Religious Arts, The Peasantry, On Stage Photography Studio, Farmers Market Passport Services (1981); Multi-Tenant Retail (1986-1990); Siji USA Trade Inc. (2010).<br>**150 S Fairfax Ave**: Multi-Tenant Retail (1951); Stevens WM Store for Men, Smolin Louis Dr. chirpdst (1958); Multi-Tenant Retail (1971-2000);<br>**150 ½ South Fairfax Avenue**: T Mason (1986).<br>**152 South Fairfax Avenue**: The Brush Shop (1951).<br>**6301 West 3rd Street**: Residential addresses (1951-1986); Junior League of LA, Jlla City Window, residential addresses (1990); Multi-Tenant Retail (2006-2014). |

DRAFT

| Direction | Description |
|---|---|
| West | **7900 Beverly Boulevard**: Beverly Thrifty Drug Stores Beverly Boulevard & Fairfax Store (1951-1971); ATM Pro Inc., Shiferaw Mini Market (2010).<br>***101 North Fairfax Avenue***: *De Werthemer Jeanne gas station* (1933); *OConnell Bros R G and C E gas station* (1937-1942); N Fairfax Kelbos Hawaiian Bar B Q (1951-1971); Sharleens Flower Pot (1976); Linda S Dress Rehearsal, Kelbo S Hawaman Restaurants (1981); Music Plus (1990); Music Block Buster Wherehouse (2000); Vitamin Shoppe (2006-2014).<br>**109 North Fairfax Avenue**: N Fairfax Av Maxine Upholstery Studio (1951); Cys Hair Stylists, Borine Norman Studio Agency (1958); Glamour Puss apparel, Mr. Harveys coiffures (1971-1976); Cinderella Slipper Shop (1981-1990); restaurant listings (2000-2014).<br>**111 North Fairfax Avenue**: Gott Fred barber (1942); Bass Max Tailors (1951); Bass Tailors (1958); restaurant listings (1981-2010).<br>***115 North Fairfax Avenue***: Multiple Doctors' offices (1951-1958); Los Angeles Free Clinic (1971); The Free Clinic, Convict Hot Line (1975); American Savings and Loan Association (1981-1990); ARC Insurance Services, Mr. Andre, ARC Travel Services (2000); *Mr. Clean Cleaners* (2006-2014).<br>**119 North Fairfax Avenue**: Green and Roberts Inc. (1971-1990); Uirrobertslb c, (1991); Adjustable Beds Royal Pedic (1995); Itana Designs (2000); Acorn U, The Box Depot (2006); Enfresh Products, Nimasara Industries Inc., Acorn USA Inc. (2010); Adidam Los Angeles, Acorn USA Inc., AAA Auto Insurance, Heal at Home LLC, Acorn Schools Inc., Nimasara Industries Inc., Miss Smarty Pants Entps Inc. (2014).<br>**123 North Fairfax Avenue**: restaurant listings (1942-1958); no listings (1960-2014).<br>**137 North Fairfax Avenue**: Citizens National Trust & Savings Bank of LA Beverly Fairfax Br (1951-1986); Wells Fargo (1990-2014).<br>**139 North Fairfax Avenue**: Thomas Paul H Plumber (1933); Schlager Isaac Dorothy paints (1937); Sulmeyer Joseph Dr. optometrist (1958-1971); Brock & Haley Sporting Goods (1951); no listings (1960-2014).<br>**143 North Fairfax Avenue**: Fetsch Alma M beauty shop (1937-1942); Major Paul Major & Tenner attorneys (1951); Rose Harry D Dr. podiatrist (1958-1971).<br>**145 North Fairfax Avenue**: Arkin Geo furrier (1937); CBS Employees Federal Credit Union (1990). |

DRAFT

| Direction | Description |
|---|---|
| | **149 North Fairfax Avenue**: No listings (1951-2014).<br>**151 North Fairfax Avenue**: restaurant, architects, and medical office listings with no suspect listings (1933-1971); no listings (1975-2014).<br>**157 North Fairfax Avenue**: No listings (1951-2014).<br>**101 South Fairfax Avenue**: Av Select Base Materials Inc., Reserve Dewey (1951); Kelbos Hawaiian Restaurant (1975-1976); no listings (1980-2014).<br>***105 South Fairfax Avenue***: *Chuck's Auto Car*, Dream Machine of AM, Charles Francis In & Out Smog (2000); no listings (2005-2014).<br>**109 South Fairfax Avenue**: Coast Diner (1951)<br>**110 S Fairfax Ave**: Norton Albt M Myrtle real est (1942); Multi-Tenant Office/Retail (2006-2014).<br>**115 South Fairfax Avenue**: Norill Distributing Co, Precision Drapery Service (1951); American Women's Voluntary Services, Mrs. Dorothy Bernstein (1958); Pub Tel (1981-1986); Best Western Farmers Daughter Motel (1990-2006); Wilorna Enterprises LLC (2010-2014).<br>**117 South Fairfax Avenue**: Consolidated Business and Finance Corps Chas Amend pres Max Asch sec building contrs (1937); Scharfeld Jack Sarah tailor (1942-1951); Heinke Agency (1958).<br>**119 South Fairfax Avenue**: Grant Malcolm E Baker (1933); Cunningham Chas A Bartender, Maxemin Warren B Liquors (1937-1942); The Clock Mart (1958); motel and restaurant (1981-1990); no listings (1995-2014).<br>**121 South Fairfax Avenue**: Singapore Spa (1951-1958). |

A dry cleaning facility; Ogden Drive Cleaners & Dyers, Ogden Tailors and Cleaners (7805 Beverly Boulevard), located approximately 100 feet to the north and in a topographic up-gradient position relative to the site was identified in the historical city directories between 1962 through 2014. Odgen Tailors and Cleaners was observed during the adjoining property reconnaissance. This facility was not identified in the regulatory database. Based on the facility's proximity and topographic up-gradient position relative to the site and duration of apparent dry cleaning operations (1962-present), the Ogden Tailors and Cleaners facility represents a REC to the site.

Beverly Crest Way Cleaners and Dyers (7755 Beverly Boulevard), formerly located approximately 100 feet to the north and in a topographic up-gradient position relative to the site was identified in the 1951 historical city directory. Based on limited duration this facility operated as a dry cleaner, this former cleaner facility does not represent a REC to the site.

The remaining above italicized addresses and facilities were identified in the regulatory database and are further discussed in Section 4.1.

DRAFT

## 3.3 Site Ownership

Based on a review of information obtained from Mr. Jeff Mapes, Director of Facilities Operations, the current owner is CBS, Inc.

## 3.4 Title Search

At the direction of the client, a title search was not included as part of the scope of services. Unless notified otherwise, we assume that the client is evaluating this information outside the scope of this report.

## 3.5 Environmental Liens and Activity and Use Limitations

Environmental lien and activity and use limitation records recorded against the site were not provided by the client. At the direction of the client, performance of a review of these records was not included as part of the scope of services and unless notified otherwise, we assume that the client is evaluating this information outside the scope of this report.

While not requested by the client, the EDR regulatory database report included a review of both Federal and State Engineering Control (EC) and Institutional Control (IC) databases. Based on a review of the database report, the site was not listed on the EC or IC databases.

## 3.6 Interviews Regarding Current and Historical Site Uses

The following individuals were interviewed regarding the current and historical use of the site.

**Interviews**

| Interviewer | Name / Phone # | Title | Date |
|---|---|---|---|
| Jennifer Van | Mr. Jeff Mapes / 323-575-2465 | Director of Facilities Operations | October 18, 2017 |
| | Mr. Fernando Quizon / Not Provided | Facilities Manager | |
| | Mr. Mike Gamboa / Not Provided | Manager of Construction and Maintenance | |

Terracon interviewed Mr. Jeff Mapes; Director of Facilities Operations for 15 years, Mr. Fernando Quizon; Facilities Manager for 40 years, and Mr. Mike Gamboa; Manager of Construction and Maintenance for eight years. Mr. Mapes indicated CBS has operated on-site from as early as 1952 through the present and indicated that previously the site consisted of a football stadium, baseball stadium and Texaco gasoline station. Mr. Mapes indicated on-site operations included painting, wood working, television recording, and maintenance of audio, lighting and various on-site equipment. Mr. Mapes indicated waste generated included lumber, waste paint, electronics

DRAFT

and metals. Mr. Mapes indicated film processing may have been performed in Studio Building C prior to his time. Mr. Quizon indicated the site was equipped with a 1,000-gallon diesel UST located on the east side of the Service Building B, which was removed in the early 1990s. Mr. Mapes and Mr. Quizon indicated the site buildings are equipped with a methane gas detection system, which sounds an alarm when elevated levels of methane are detected inside the buildings. Mr. Quizon and Mr. Mapes are not aware of dry cleaning operations ever being performed on-site.

### 3.7 Prior Report Review

Terracon requested the client provide any previous environmental reports, permits, registrations, and geotechnical reports they are aware of for the site. Previous reports were provided by the client to Terracon for review and are discussed in Section 4.1.

## 4.0 RECORDS REVIEW

Regulatory database information was provided by EDR, a contract information services company. The purpose of the records review was to identify RECs in connection with the site. Information in this section is subject to the accuracy of the data provided by the information services company and the date at which the information is updated. The scope herein did not include confirmation of facilities listed as "unmappable" by regulatory databases.

In some of the following subsections, the words up-gradient, cross-gradient and down-gradient refer to the topographic gradient in relation to the site. As stated previously, the groundwater flow direction and the depth to shallow groundwater, if present, would likely vary depending upon seasonal variations in rainfall and the depth to the soil/bedrock interface. Without the benefit of on-site groundwater monitoring wells surveyed to a datum, groundwater depth and flow direction beneath the site cannot be directly ascertained.

### 4.1 Federal and State/Tribal Databases

Listed below are the facility listings identified on federal and state/tribal databases within the ASTM-required search distances from the approximate site boundaries. Database definition, descriptions, and the database search report are included in Appendix D.

**Federal Databases**

| Database | Description | Radius (miles) | Listings |
|---|---|---|---|
| **Federal** | | | |
| **NPL** | Environmental Protection Agency (EPA): National Priority List | 1.0 | 0 |
| **NPL (Delisted)** | EPA: National Priority List (Delisted) | 0.5 | 0 |

DRAFT

| Database | Description | Radius (miles) | Listings |
|---|---|---|---|
| **SEMS** | EPA: Superfund Enterprise management System | 0.5 | 0 |
| **SEMS-ARCHIVE** | EPA: Superfund Enterprise management System No Further Remedial Action Planned | 0.5 | 0 |
| **RCRA CORRACTS/ TSD** | EPA: Resource Conservation and Recovery Act (RCRA), Corrective Action Report/Treatment, Storage and Disposal | 1.0 | 0 |
| **RCRA Non-CORRACTS/ TSD** | EPA: RCRA, Non-Corrective Action Report/Treatment, Storage and Disposal | 0.5 | 0 |
| **RCRA Generators** | EPA: RCRA – Generator | Site and Adjoining | 0 |
| **IC / EC** | EPA: Site with Institutional Controls/Engineering Controls Site | Site | 0 |
| **ERNS** | United States Coast Guard National Response Center: Emergency Response Notification System | Site | 0 |
| | **State/Tribal** | | |
| **RESPONSE** | Department of Toxic Substances Control (DTSC): State Response Sites | 1.0 | 0 |
| **ENVIROSTOR** | DTSC: EnviroStor Database | 1.0 | 6 |
| **CHMIRS** | EPA Office of Emergency Services: California Hazardous Material Incident Report System | Site and adjoining | 2 |
| **CORTESE** | EPA Office of Emergency Services: Hazardous Waste & Substances Sites List | 0.1 | 0 |
| **HIST CORTESE** | EPA Office of Emergency Services: Historical Hazardous Waste & Substances Sites List | 0.1 | 5 |
| **FINDS** | Facility Index System/Facility Registry System | Site | 1 |
| **HAZNET** | EPA: Facility and Manifest Data | Site and Adjoining | 3 |
| **RCRA NonGen / NLR** | RCRA – Non Generators / No Longer Regulated | 0.25 | 3 |
| **SWF / LF (SWIS)** | California Department of Resources Recycling and Recovery: Solid Waste Information System | 0.5 | 0 |
| **LUST** | State Water Resources Control Board (SWRCB): Leaking Underground Storage Tank Database | 0.5 | 15 |
| **SWEEPS** | SWRCB: Statewide Environmental Evaluation and Planning System | 0.25 | 13 |
| **HIST UST** | SWRCB: Hazardous Substance Storage Container Database | 0.25 | 12 |
| **CA FID UST** | EPA: Facility Inventory Database Underground Storage Tank | 0.25 | 13 |
| **UST/AST** | SWRCB: Active Underground Storage Tank Facilities/EPA Aboveground Petroleum Storage Tank Facilities | 0.25 | 5/1 |
| **SLIC** | SWRCB: Spills, Leaks, Investigations and Cleanup Cases | 0.25 | 3 |

DRAFT

| Database | Description | Radius (miles) | Listings |
|---|---|---|---|
| **DRYCLEANERS** | DTSC: Cleaner Facilities | 0.25 | 2 |
| **VCP** | DTSC: Voluntary Cleanup Program sites | 0.5 | 0 |
| **Brownfields** | EPA: Brownfield Sites | 0.5 | 0 |
| **SWRCY** | California Department of Conservation: Recycler Database | Site | 0 |
| **Notify 65** | Proposition 65 Records | 1.0 | 0 |
| **EDR US Hist Auto Stat** | EDR Exclusive Historic Gas Stations | 0.1 | 11 |
| **EDR US Hist Cleaners** | EDR Exclusive Historic Dry Cleaners | 0.1 | 14 |
| **LOS ANGELES CO. HMS** | Los Angeles County Industrial Waste and Underground Storage Tank Site | Site | 0 |
| **ROD** | Records of Decision | 1.0 | 0 |
| **ECHO** | Enforcement and Compliance History Information | Site | 0 |
| **EMI** | Emissions Inventory Data | Site | 0 |
| **HWP** | EnviroStor Permitted Facilities Listing | 1.0 | 0 |
| **NPDES** | Listing of NPDES permits, including storm water | Site | 0 |
| **FTTS** | EPA – Federal Insecticide, Fungicide, and Rodenticide (FIFRA) / Toxic Substance Control Act (TSCA) Tracking System | Site | 2 |
| **HIST FTTS** | EPA – Historical FIFRA/TSCA Tracking System | Site | 2 |
| **ENF** | SWRCB – Enforcement Action Listing | Site | 1 |
| **WDS** | SWRCB – Waste Discharge System | Site | 1 |

In addition to the above ASTM-required listings, Terracon reviewed other federal, state, local, and proprietary databases provided by the database firm. A list of the additional reviewed databases is included in the regulatory database report included in Appendix D.

The following table summarizes the site-specific information provided by the database and/or gathered by this office for identified facilities within 500 feet radii of the site. Facilities are listed in order of proximity to the site. Additional discussion for selected facilities follows the summary table.

DRAFT

## Listed Facilities

| Facility Name And Location | Estimated Distance / Direction/Gradient | Database Listings | Is a REC, CREC, or HREC to the Site |
|---|---|---|---|
| Texaco Station<br>7718 Beverly Boulevard | Site | HIST CORTESE, (2) LUST, HIST UST, CA FID UST, HAZNET, SWEEPS UST | CREC, discussed below |
| CBS, Inc.<br>7800 Beverly Boulevard | Site | AST, CA FID UST, SWEEPS UST, UST, (3) HAZNET, ENF, FINDS, (2) EMI, WDS, (2) CHMIRS, HIST UST, (2) LUST, HIST CORTESE, (2) RGA LUST, (2) FTTS, (2) HIST FTTS, HISTUST | HREC, discussed below |
| Anderson V L<br>7870 Beverly Boulevard | Site | EDR Hist Auto | REC, discussed below |
| Farmers Market Auto Wash (Former)<br>118-20 S Fairfax Avenue | 40 feet / South / Down-gradient | EDR Hist Auto, LUST | No, discussed below |
| The Grove At Farmers Market<br>6301 West Third Street | Adjoining / South / Down-gradient | SLIC | REC, discussed below |
| Negin Abr<br>7673 Beverly Boulevard | 100 feet / North-northeast / Up-gradient | EDR Hist Cleaner | No, discussed below |
| Olsen S H<br>7721 Beverly Boulevard | 100 feet / North / Up-gradient | EDR Hist Auto | REC, discussed below |
| 76 Product Station No. 4454 | 100 feet / North / Up-gradient | ENF, HIST CORTESE, (2) LUST, UST, (3) HIST UST, HAZNET | No, discussed below |
| Cal West Distributors Inc. | | EDR Hist Auto | |
| Conoco Phillips #254454 | | RCRA-LQG | |
| Tom Union Service Inc. | | CA FID UST, SWEEPS UST | |
| Tosco Corporation #30656<br>7751 Beverly Boulevard | | UST | |
| Olson Color Expansions<br>7775 Beverly Boulevard | 105 feet / North-northeast / Up-gradient | ECHO, HAZNET, RCRA-SQG | No, discussed below |
| Apro Station #02 | | LUST | |

DRAFT

| Facility Name And Location | Estimated Distance / Direction/Gradient | Database Listings | Is a REC, CREC, or HREC to the Site |
|---|---|---|---|
| World Oil #64<br>7900 Beverly Boulevard | 100 feet / West / Down-to-cross-gradient | HIST CORTESE, (2) LUST, UST, CA FID UST, ECHO, HAZNET, HIST UST, LUST, RCRA-SQG, SWEEPS UST | No, discussed below |
| Mr. Clean Cleaners<br>115 North Fairfax Avenue | 100 feet / West / Down-to-cross-gradient | DRYCLEANERS, EDR Hist Cleaner | REC, discussed below |
| Larry Worchell | 100 feet / West / Down-to-cross-gradient | CA FID UST, SWEEPS UST | No, discussed below |
| Oconnell C E<br>101 North Fairfax Avenue | | EDR Hist Auto | |
| Auto Service Chucks<br>105 South Fairfax Avenue | 100 feet / West / Down-to-cross-gradient | CA FID UST, SWEEPS UST, EDR Hist Auto | No, discussed below |
| Scott Jack<br>7669 Beverly Boulevard | 115 feet / North-northeast / Up-gradient | EDR Hist Cleaner | REC, discussed below |
| Jerald Friedman/J Kornwassep | 300 feet / Southwest / Down-gradient | CA FID UST, HAZNET, SWEEPS UST | No, based on distance and gradient |
| P & K Accociates<br>145 S Fairfax Ave | | MANIFEST | |
| Farmers Market Auto Center<br>166 Fairfax Ave S | 500 feet / South / Down-gradient | HIST CORTESE, LUST, CA FID UST, (2) HIST UST, SWEEPS UST | No, based on distance and gradient |

**On-Site Regulated Facilities:**

7718 Beverly Boulevard

Texaco Station, formerly located on the northeastern portion of the site, is listed in the HIST CORTESE, LUST, HIST UST, CA FID UST, HAZNET, and SWEEPS UST regulatory databases. Based on a review of the HISTUST, CA FID UST and SWEEPS listings, this facility was equipped with one 10,000-gallon underground storage tanks (UST) and three 12,000-gallon USTs, which were removed in 1991.

Based on a review of the leaking underground storage tank (LUST) listing, a gasoline release was discovered in December 1990. The status of this LUST case is listed as “Completed – Case Closed” as of November 29, 2012. Additional information was obtained on-line at the Regional Water Quality Control Board (RWQCB) Geotracker database. Terracon reviewed the UST Low Risk Review Form and closure documentation, dated August 29, 2012. Based on a review of documents, remedial activities completed at this facility between the years 1996 and 2012

DRAFT

included: vapor extraction, dual phase extraction, air sparging, in-situ physical/chemical treatment, and groundwater monitoring.

Upon completion of on-site remediation activities, the Los Angeles Regional Water Quality Control Board (LARWQCB) allowed the facility to leave some petroleum contaminates in the groundwater. Resulting concentrations of TPH-g (8,800 µg/L); benzene (1,600 µg/L), toluene (150 µg/L), ethylbenzene (220 µg/L), xylenes (570 µg/L), MTBE (38 µg/L), tertiary butyl alcohol (TBA; 13 µg/L), tetrachloroethylene (13 µg/L), trichloroethylene (3.2 µg/L) still remain in the groundwater beneath the site.

As part of the case closure activities, Texaco's environmental consultant, Arcadis, conducted a Soil Vapor Investigation and Health Risk Assessment to evaluate the risk to human health of leaving petroleum contaminates in the groundwater. The assessment evaluated the potential for contaminate vapor migration and intrusion into the indoor environment of surrounding buildings. Arcadis concluded that "the excess cancer risk value for vapor intrusion of benzene is within the generally accepted caner risk level for commercial land use." Arcadis' report concluded that "adverse health effects are not expected."

In 2012, the Texaco facility received case closure based on removal of the USTs, resulting determination of low potential for vapor intrusion risk to the indoor environment, as determined by Arcadis, and the fact that the area of the former Texaco facility was being utilized as a paved parking lot. Based on the regulatory closure obtained from the LARWQCB, the former Texaco Service Station and the contaminates that remain in the groundwater beneath the site, represent a Controlled REC (CREC) to the site.

Considering use of the area of the former Texaco facility as a parking lot in the northeast corner of the CBS property, Terracon does not recommend further investigation at this time regarding the environmental integrity of the site with respect to the resulting CREC. If development of this area occurs in the future and exposure to, or handling of, the underlying groundwater will occur, additional investigation may be warranted.

7870 Beverly Boulevard

Anderson V L (7870 Beverly Boulevard), formerly located on the northwest portion of the site, is listed in the regulatory database as an EDR Historic Auto facility. Based on a review of the listing, this facility is denoted as a gasoline service station in 1937. Additional information was requested from the City of Los Angeles Fire Department – UST Unit, however, records were not found for this address. An internet search was completed and a forum discussion with historical pictures of this gasoline station was identified at http://forum.skyscraperpage.com. The forum indicates that this gasoline station occupied the northwest corner of the site in the 1930s and was later relocated south; still on the CBS property, when the northwest corner was redeveloped with a drive-in restaurant. These forum pictures were crossed referenced with historical aerials and Sanborn maps, and confirm the presence of the former gas station at that location. Based on the

DRAFT

absence of available information regarding the status of the former USTs and other operations at this former facility, this historical service station represents a REC to the site.

7800 Beverly Boulevard

CBS Corp., Television City, and CBS Studios are listed in the AST, CA FID UST, SWEEPS UST, HIST UST, UST, HAZNET, ENF, FINDS, EMI, WDS, CHMIRS, LUST, HIST CORTESE, RGA LUST, FTTS, HIST FTTS regulatory databases. Based on a review of the HAZNET listing, waste streams generated on-site between the years 1997 and 2015 included: aqueous solution with total organic residues less than 10 percent, hydrocarbons, solvents, adhesives, aged or surplus organics, waste paints, laboratory waste chemicals, and other organic solids. The facility received several violation notices from applicable State agencies over the years, due mainly to storage, handling, and administrative violations related to these wastes. The identified waste streams do not represent a REC to the site.

Based on a review of the UST database, this facility is permitted with a UST, or USTs, by the City of Los Angeles. Records were requested from the City of Los Angeles Fire Department – Certified Unified Program Agency (LAFD CUPA) and records of a currently active UST, or USTs, were not identified.

Based on a review of the CA FID UST, SWEEPS and HISTUST listings, one 1,000-gallon diesel UST, and two 8,000-gallon diesel USTs were installed at the site in 1952 and a 500-gallon diesel UST was installed in 1956. Additional information was obtained from the LAFD – CUPA regarding these former USTs.

Based on a review of the documents, three diesel USTs (one 550-gallon and two 8,000-gallon tanks), were taken out of service and permanently removed in 1988. The three USTs were formerly located on the south side of Service Building B. Soil sampling was conducted during tank closure resulting in approximately 750 cubic yards of diesel contaminated soil being bio-remediated and removed off-site. Additional soil sampling was conducted and confirmed that petroleum contamination remaining in the former UST pits was below applicable State/Federal screening levels. Groundwater impacted with benzene (9.5 µg/L), toluene (4.1 µg/L), chlorobenzene (1.9 µg/L), ethylbenzene (4.5 µg/L), 1,4-dichlorobenzene (0.8 µg/L) and 1,3-dichlorobenzene (1.2 µg/L) was identified in the vicinity of the former tanks. CBS's environmental consultant, Converse Environmental, upon completion of their investigations indicated the tank closures as final, but recommended installing a groundwater well and monitoring the groundwater on a bimonthly basis. Terracon was unable to locate records of groundwater sampling and analysis from this well.

One 1,000-gallon diesel UST, formerly located on the east side of Service Building B was closed and removed in 1993 by Unitech Engineering, Inc. Soil sampling was conducted and concentrations of benzene (0.006 mg/kg and 2.102 mg/kg), toluene (0.108 mg/kg), ethylbenzene (5.11 mg/kg), m,p,o-xylene (0.017 mg/kg and 7.47 mg/kg) were detected in the soil from this tank pit. Due to the impacts identified at the diesel tank pit, Unitech Engineering completed an

DRAFT

additional assessment and determined that the groundwater flow direction in this are of the site is toward the southwest. Unitech concluded that groundwater impacts at the diesel tank pit were a result of the product releases that occurred at the former Texaco gas station, formerly located in the northeast corner of the site.

On September 17, 1998, the LAFD-CUPA issued a UST case closure letter for the USTs located on-site. Based on the removed status of the USTs and regulatory LUST closure from the LAFD-CUPA, the four former USTs represent a historical REC (HREC).

**Adjoining Property Regulated Facilities:**

118-20 South Fairfax Avenue

Former Farmers Market Auto Wash, located approximately 40 feet to the south and in a topographic down-gradient position relative to the site, is listed in the regulatory database as an EDR Historic Auto and LUST facility. Based on a review of historical information and the EDR Hist. Auto listing, this facility consisted of a car wash from as early as 1964 through 1977. This facility is listed on-line at the RWQCB Geotracker database as a LUST Cleanup Facility with the status of "Completed – Case Closed as of January 22, 2002." A gasoline release was reported in 2001, which reportedly impacted soil. During Terracon's adjoining property reconnaissance, this area was identified as redeveloped with an existing multi-tenant retail building. Based on the facility's regulatory closed LUST status, and down-gradient position relative to the site, the former Farmers Market Auto Wash facility does not represent a REC to the site.

6301 West Third Street

The Grove At Farmers Market, located to the adjoining south and in a topographic down-gradient position relative to the site, is listed in the regulatory SLIC database. Information was reviewed on-line at the RWQCB Geotracker database and the status of the Cleanup Program at this facility is listed as "Open – Verification Monitoring as of January 21, 2000." Based on a review of the facility's history, The Grove encompasses an approximately 16-acre commercial development that previously had oil production and oil well operations on their property. Based on assessments completed on this property, soil, soil gas, and groundwater beneath this property are reportedly impacted with petroleum hydrocarbons. A vapor barrier and venting system, to mitigate petroleum vapor intrusion to the indoor air, was reportedly installed at the current development on this property.

Terracon reviewed a letter from the RWQCB to Mr. Peter Hayden – Senior Vice President of Caruso Affiliated, with the subject line: "Requirement for Technical Report to complete an Environmental Investigation at the Grove", dated April 14, 2015. The letter indicated that 4 to 15 feet of undocumented fill material impacted with TPH covers approximately 5.1 acres of the property. The TPH concentrations in the fill material were documented at up to 8,500 mg/kg, which exceeds the RWQCB allowable screening level of 100 mg/kg. Groundwater contaminants (acetone, 1,1-dichloroethane, 1,1-dichloroethyene, tetrachloroethylene, and bis(2-ethylhexyl)phthalate) were also documented at this property. The exact location of the soil and

DRAFT

groundwater contamination at this property were not provided in the letter. Additional information has been requested from the RQWCB; however, at the issuance of this report, a response has not been received. Based on the facility's proximity relative to the site, and the documented soil and groundwater contamination, this facility poses a REC to the site.

7673 Beverly Boulevard

Negin Abr, formerly located approximately 100 feet to the north-northeast and in a topographic up-gradient position relative to the site, is listed in the EDR Hist. Cleaner regulatory database. Based on a review of the listing, this facility is denoted as a clothes pressers and cleaners in 1933 and 1937. Based on the age and limited time of use as a potential dry cleaning operation, this facility does not appear to pose a REC to the site.

7751 Beverly Boulevard

A service station, listed under numerous names and entities, was located approximately 100 feet to the north and in a topographic up-gradient position relative to the site and was listed in the ENF, HIST CORTESE, (2) LUST, UST, (3) HIST UST, HAZNET, EDR Hist. Auto, RCRA-LQG, CA FID UST, SWEEPS UST and UST regulatory databases. Based on a review of historical information, this facility consisted of a service station from as early as 1950 through the present. During Terracon's adjoining property reconnaissance, this facility was observed to be occupied by an active Union 76 gasoline station.

The facility is listed on-line at the RWQCB Geotracker database as a LUST Cleanup facility with the status of "Completed – Case Closed as of March 6, 2015." Based on a review of the on-line documents, one 1,500-gallon gasoline UST and two 2,000-gallon gasoline and diesel USTs were removed in May 1994. Based on a review of the closure document, concentrations of MTBE (90 µg/L) and TBA (2200 µg/L) remain in the groundwater beneath the facility. Terracon reviewed groundwater analytical data from two groundwater monitoring wells installed as part of the case closure process, MW-11 and MW-12, located approximately 40 feet to the north of the CBS property boundary. Groundwater samples from MW-12 detected tetrachloroethylene (PCE; 1.4 µg/L), at a concentration below the applicable maximum contaminant level (MCL).

This facility currently operates two 10,000-gallon gasoline USTs and one 10,000-gallon diesel UST. Based on the facility's regulatory closed LUST status, and available groundwater data, the existing Union 76 gasoline station does not represent a REC to the site.

7721 Beverly Boulevard

Olsen S H, formerly located approximately 100 feet to the north and in a topographic up-gradient position relative to the site, is listed in the EDR Hist. Auto regulatory database. Based on a review of the listing, this facility is listed as a gasoline and oil service station from 1933 through 1951. Additional information was not provided in the EDR data regarding the status of this facility. Based on the facility's proximity and topographic up-gradient position relative to the site, and duration of operations, the former Olsen S H facility represents a REC to the site.

DRAFT

7900 Beverly Boulevard

A service station; Apro Station #02 / World Oil #64, located approximately 100 feet to the west and in a down-to-cross-gradient position relative to the site, is listed in the LUST, HIST CORTESE, UST, CA FID UST, ECHO, HAZNET, HIST UST, RCRA-SQG, and SWEEPS UST regulatory databases. Based on a review of historical information, this facility consisted of a service station from the late 1970s through the present. During Terracon's adjoining property reconnaissance, this facility was observed to be occupied by an active Shell gasoline station. Based on a review of the HAZNET and RCRA-SQG regulatory databases, World Oil Co. was permitted as a large quantity generator of hazardous waste in 1985 and a small quantity generator of hazardous waste in 1996. Waste streams generated at this facility in 2015 included organic solids and tank bottom waste. Based on a review of the HISTUST, SWEEPS UST, and CA FID UST regulatory databases, this facility is listed with six 12,000-gallon motor vehicle fuel USTs, which were removed in September 1995 and replaced with three 12,000-gallon double-walled fiberglass USTs.

This address was identified on-line at the RWQCB Geotracker database as a LUST Cleanup facility with two closed cases. Based on a review of the first case, a gasoline release was discovered in February 1991 and regulatory closure was obtained from the Los Angeles RWQCB on December 13, 1996.

Based on a review of the second LUST Cleanup case, a gasoline release was discovered during the removal of three 12,000-gallon USTs in September 2001. Regulatory closure was obtained by the RWQCB on January 2013. Terracon reviewed the case closure dated November 6, 2012. Depth of groundwater was reported at 8 feet bgs in the shallow zone and ranging from 15 to 20 feet bgs in the deeper zone. The groundwater was reported flowing toward the west (shallow zone) or southwest (deeper zone). Free product was not encountered in the groundwater. Remedial activities included soil excavation, groundwater pump and treat and quarterly groundwater monitoring. Concentrations of total petroleum hydrocarbons, toluene, methyl tertiary butyl ether, and tertiary butyl alcohol remain in the groundwater beneath this facility. Low-risk closure was granted by RWQCB.

Based on the facility's hydrologic down-gradient position relative to the site and the facility's regulatory status, the existing Shell Gasoline Station does not represent a REC to the site.

7775 Beverly Boulevard

Olson Color Expansions, located approximately 105 feet to the north-northeast and in a topographic up-gradient position relative to the site, is listed in the ECHO, HAZNET and RCRA-SQG regulatory databases. Based on a review of the listings, this facility was permitted as a small quantity generator of hazardous waste in 1992, with no violations reported. Waste streams generated at this facility between the years 1996 and 1998 included: photo chemicals / photo processing waste, metal sludge, and inorganic solid waste. Based on the identified waste streams and absence of reported releases and/or violations, the former Olson Color Expansions facility does not represent a REC to the site.

DRAFT

115 North Fairfax Avenue

Mr. Clean Cleaners, located approximately 100 feet to the west and in a topographic down-to-cross-gradient position relative to the site, is listed in the DRYCLEANERS and EDR Hist Cleaner regulatory database. Based on a review of historical information, this facility was listed as a regulated dry cleaner operation from 2001 to 2014. In addition, this facility was observed during Terracon's reconnaissance as an active dry cleaning facility. Based on a review of the DRYCLEANER listing, this facility is permitted as a dry cleaning facility which generated halogenated solvents in 2004 and 2005. Additional information was obtained from the SCAQMD Facility Information Detail (FIND) database. Mr. Clean Cleaner is listed as having inactive dry cleaning equipment that utilized perchloroethylene and is currently listed with an active permit for petroleum-based dry cleaning equipment. Based on the facility's proximity relative to the site, duration of operations (~17 years), and identified use of halogenated solvents, the Mr. Clean Cleaners facility represents a REC to the site.

101 North Fairfax Avenue

Larry Worchell and Oconnell C E facility, formerly located approximately 100 feet to the west and in a topographic down-to-cross-gradient position relative to the site, is listed in the CA FID UST, SWEEPS UST, and EDR Hist. Auto regulatory databases. Based on a review of the EDR Hist. Auto listing, this facility is listed as a gasoline and oil service station from 1933 through 1942. This facility is listed in CA FID UST and SWEEPS UST database; however, additional information was not provided. Based on the facility's hydrologic down-gradient position relative to the site, and the limited time of use of this property as a gasoline station, this former fueling and repairing facility does not represent a REC to the site.

The remaining facilities listed in the database report do not appear to represent RECs to the site at this time based upon regulatory status, apparent topographic gradient, and/or distance from the site.

Unmapped facilities are those that do not contain sufficient address or location information to evaluate the facility listing locations relative to the site. The report listed four facilities in the unmapped section. Determining the location of unmapped facilities is beyond the scope of this assessment; however, none of these facilities were identified as the site or adjacent properties. These facilities are listed in the database report in Appendix D.

## 4.2 Local Agency Inquiries

| Agency Contacted/ Contact Method | Response |
|---|---|
| Los Angeles County Fire Department – Health Hazardous Materials Division / on-line request http://www.fire.lacounty.gov/hhmd/ | Records received for the 7800 Beverly Boulevard address. Based on a review of the inspection report dated May 20, 2010, the following hazardous waste is listed for CBS TV Studios; paint, oily rags, and waste oil. |

DRAFT

| Agency Contacted/ Contact Method | Response |
|---|---|
| California Department of Toxic Substances Control / by e-mail pubreqact@dtsc.ca.gov | At the issuance of this report, a response has not been received. |
| City of Los Angeles – Bureau of Sanitation / by fax 323-342-6111 | Records were found for the following addresses<br><br>*7716 Beverly Boulevard*<br>• 11/30/1965 – Industrial waste permit for a hot dog stand; wash sink, garbage grinder, and floor washing<br>*7718 Beverly Boulevard*<br>• 3/01/1972 – McFarland Energy, Inc. – Oil Producers for underground disposal (cesspool, septic tank, any type of well).<br>*7800 Beverly Boulevard*<br>• 10/1/1956, CBS Broadcasting, Inc. industrial waste permit for air conditioning & refrigeration equipment.<br>• 8/23/1990 - CBS Broadcasting, Inc. *industrial waste permit for film processing – studio*, cooling tower, boiler repairing/servicing, and heliport operations |
| City of Los Angeles Department of Building and Safety / on-line database http://lacitydbs.org | 7694 and 7870 Beverly Boulevard – Records were not found.<br><br>7716 Beverly Boulevard – building permits for CBS, Inc. were identified from 1950 through 2012; installation of solar panels on east studio, modernization of elevators,<br><br>7718 Beverly Boulevard – permits for Texaco were identified from 1974 and 1988; tank footings and business sign.<br><br>7800 and 7860 Beverly Boulevard – permits and certificates of occupancy for CBS, Inc. were identified from 1947 to 2016; solar covered parking, |

DRAFT

| Agency Contacted/ Contact Method | Response |
|---|---|
| City of Los Angeles Fire Department – Certified Unified Program Agency (LAFD-CUPA) / by e-mail lafd.usttestnotify@lacity.org | Records were found for the following addresses.<br><br>7716/7718 Beverly Boulevard<br>• 03/15/1991 – Permit granted to abandon four atmospheric tanks, Abandonment by removal.<br>• 05/1991 – Tank Closure Report, prepared by Advanced Environmental Concepts, Inc. (AEC). AEC removed one 10,000-gallon UST and three 12,000-gallon USTS in April 1991. Soil sampling was completed subsequently and hydrocarbons were detected in the soil.<br>• 06/05/1992 – Soil vapor venting test was completed at the Former Texaco Service Station to design a remediation system.<br>• 11/29/2012 – UST Program – Case Closure Letter<br><br>7800 Beverly Boulevard<br>• 02/17/1956 – permit for auto filling station to install one 550-gallon gasoline UST.<br>• 07/21/1988 – permit granted to abandon one atmospheric tank for CBS, Inc.<br>• 07/29/1988 – permit granted to abandon two additional tanks for CBS, Inc.<br>• 03/16/1990 – Final report of UST Investigation, prepared by Converse Environmental. Three diesel USTs; one 550-gallon and two 8,000-gallon USTs, were removed in 1988. These USTs were formerly located on the south side of the Service Building B. Subsequently soil sampling was completed and approximately 750 cubic yards of diesel contaminated soil was bio-remediated and removed off-site. Additional soil sampling was completed to confirm that the soil in the former UST pits were below applicable screening levels. Groundwater impacted with benzene, toluene, chlorobenzene, ethylbenzene, 1,4-dichlorobenzene and 1,3-dichlorobenzene was identified within former tank location. Converse recommended installing groundwater well and monitoring the groundwater on a bimonthly basis. |

DRAFT

| Agency Contacted/ Contact Method | Response |
|---|---|
| City of Los Angeles Fire Department – Certified Unified Program Agency (LAFD-CUPA) / by e-mail lafd.usttestnotify@lacity.org | • 04/20/1993 – permit granted to abandon one atmospheric tank for CBS, Inc.<br>• 05/1993 – Closure Report for USTs, prepared by Unitech Engineering, Inc., one 1,000-gallon diesel UST was removed on May 11, 1993. two soil samples were collected two feet below the UST location and the soil samples were analyzed for total petroleum hydrocarbon-diesel (TPH-d), benzene, toluene, ethylbenzene, and xylene (BTEX) and total Lead. Concentrations of benzene, toluene, ethylbenzene, m,p,o-xylene. TPHd was non-detected.<br>• 12/1993 – Site Assessment Report, prepared by Unitech Engineering, Inc. Additional assessment was completed. Groundwater is reported flowing toward the southwest. Based on a review of the report, the groundwater contamination from the Texaco facility has spread into the area of the previously removed 1,000-gallon diesel. Texaco facility operated both gasoline and diesel USTs and is up-gradient from the diesel UST location.<br>• 09/17/1998 – UST – Case Closure Letter for 1,000-gallon diesel UST |
| Los Angeles Regional Water Quality Control Board (RWQCB) / by e-mail rb4-publicrecords@waterboards.ca.gov | Records were found for 7718 and 7800 Beverly Boulevard and were previously discussed in Section 4.1. |
| South Coast Air Quality Management District / on-line Facility INformation Database (FIND) http://www.aqmd.gov/home/tools/public/find | Records were found for the following addresses<br><br>7718 Beverly Boulevard<br>• 3/23/2005 – permit to "soil treat vapor extract gasoline under" for Chevron Environmental Management Company<br>• 1983-1989 - Texaco Service station<br>7800 Beverly Boulevard<br>• CBS Corporation was permitted for diesel generator, charbroiler, boiler between 1979 and 2015<br>• 1971, 1973, 1993 - Spray Paint Booth and Solvent permit |

Based on a review of records provided by the City of Los Angeles – Bureau of Sanitation, an industrial waste permit for film processing was identified, dated August 23, 1990. Violations were

DRAFT

not documented in the records. Additional information regarding this permit was not provided from the Bureau of Sanitation. Based on the interview with Mr. Mapes, he indicated film processing may have been performed in Studio Building C prior to his time. During Terracon's site reconnaissance, the former film processing area was observed as renovated into an office.

The CBS facility reportedly does not currently operate on a septic tank system and reportedly has not had a septic tank system in the past. The CBS facility disposes of sanitary and storm water waste to the municipal POTW system through underground piping. Considering the current and historic method of waste disposal used at the property, the former film processing operations do not appear to pose a REC to the site at this time.

### 4.3 Local Area Knowledge

The Salt Lake Oil Fields and La Brea Oil Field were identified on the site and the surrounding properties on the 1920, 1921, 1924 and 1926 topographic maps. Based on a review of the topographic maps and the on-line California Department of Conservation – Division of Oil, Gas & Geothermal Resources (DOGGR), - Well Finder database, oil/gas production wells were not identified on-site.

Additionally, the site is located within the La Brea Tar Pits, an urban area in Los Angeles were tar naturally accumulates near the ground surface. A sump is located on the southwestern portion of the site that collects tar emitting from the subsurface in this area. Mr. Mapes knew of no major issues with the operation of this sump. Because tar is naturally occurring, the sump associated with the tar does not constitute a REC to the site.

Terracon researched the City of Los Angeles on-line ZIMAS database and the site is identified within a methane buffer zone. According to Mr. Mapes, the site buildings are equipped with a methane gas detection system, which sounds an alarm when elevated levels of methane are detected inside the buildings.

## 5.0 SITE RECONNAISSANCE

### 5.1 General Site Information

Information contained in this section is based on a visual reconnaissance conducted while walking through the site and the accessible interior areas of structures, if any, located on the site. Exhibit 2 in Appendix A is a Site Diagram of the site. Photo documentation of the site at the time of the visual reconnaissance is provided in Appendix B. Credentials of the individuals planning and conducting the site visit are included in Appendix E.

DRAFT

## General Site Information

| | |
|---|---|
| **Site Reconnaissance** | |
| Field Personnel | Jennifer S. Van |
| Reconnaissance Date | October 18, 2017 |
| Weather Conditions | Sunny, 75 ºF |
| Site Contact/Title | Mr. Jeff Mapes / Director Facilities Operations |

| **Building Description** | | | | |
|---|---|---|---|---|
| **Building Identification** | **Building Use** | **Approx. Construction Date** | **Number of Stories** | **Approx. Size (ft²)** |
| C. Cappleman (East Studio) Building A | Offices and studio | 1992 | 3 + penthouse | 85,555 |
| Service Building B | Offices, studio and service | 1952 | 5 + mezzanine | 226,390 |
| Studio Building C | Office and studio | 1952 | 3 + mezzanine | 207,860 |
| Support Building D | Offices | 1976 | 5 + mezzanine | 144,875 |
| Prize Storage Buildings #1 | Prize storage | 1970s | 1 | 7,500 |
| Prize Storage Buildings #2 | Prize storage | 1980s | 1 | 6,250 |
| Storage Building #3 | Storage of props and sets | Late-1980s | 1 | 14,500 |
| Bungalow 25, 26, 27, 28, 29 | Storage | 2000s | 1 | 480 and 2,524 |

| | |
|---|---|
| **Site Utilities** | |
| Drinking Water | Los Angeles Department of Power and Water |
| Wastewater | Los Angeles Department of Power and Water |
| Electric | Los Angeles Department of Power and Water |
| Natural Gas | Southern California Gas |

## 5.2 Overview of Current Site Occupants

The site is located at 7800 Beverly Boulevard in Los Angeles, Los Angeles County, California and consists of an approximate 24.5-acre tract of land improved with one approximately 85,555-square-foot (SF) three-story commercial office building (denoted as C. Cappleman – East Studio Building A); three contiguous buildings (denoted as Service Building B, Studio Building C, and Support Building D) totaling 519,805 SF; three warehouse storage buildings; bungalows, and open storage space. In addition, the site is improved with carports covered with solar panels, trailers, asphalt/concrete paved areas, landscaped areas, and utilities. During the site

DRAFT

reconnaissance, the property was occupied by CBS Television City; a television production studio and administrative facility. Operations on-site included general office administration, filming, set construction, painting, wood working, garment washing/drying, media maintenance, and lighting maintenance.

## 5.3 Overview of Current Site Operations

Operations on-site included general office administration, filming, set construction, painting, wood working, garment washing/drying, media maintenance and lighting maintenance.

## 5.4 Site Observations

The following table summarizes site observations and interviews. Affirmative responses (designated by an "X") are discussed in more detail following the table.

**Site Characteristics**

| Category | Item or Feature | Observed or Identified |
|---|---|---|
| Site Operations, Processes, and Equipment | Emergency generators | X |
| | Elevators | X |
| | Air compressors | X |
| | Hydraulic lifts | |
| | Dry cleaning | |
| | Photo processing | |
| | Ventilation hoods and/or incinerators | X |
| | Waste treatment systems and/or water treatment systems | |
| | Heating and/or cooling systems | X |
| | Paint booths | X |
| | Sub-grade mechanic pits | |
| | Wash-down areas or carwashes | |
| | Pesticide/herbicide production or storage | |
| | Printing operations | |
| | Metal finishing (e.g., electroplating, chrome plating, galvanizing, etc.) | |
| | Salvage operations | |
| | Oil, gas or mineral production | |
| | Other processes or equipment | |
| Aboveground Chemical or Waste Storage | Aboveground storage tanks | X |
| | Drums, barrels and/or containers ≥ 5 gallons | X |

DRAFT

| Category | Item or Feature | Observed or Identified |
|---|---|---|
| | MSDS or SDS | X |
| Underground Chemical or Waste Storage, Drainage or Collection Systems | Underground storage tanks or ancillary UST equipment | |
| | Sumps, cisterns, French drains, catch basins and/or dry wells | X |
| | Grease traps | |
| | Septic tanks and/or leach fields | |
| | Oil/water separators, clarifiers, sand traps, triple traps, interceptors | X |
| | Pipeline markers | |
| | Interior floor drains | X |
| Electrical Transformers/ PCBs | Transformers and/or capacitors | X |
| | Other equipment | |
| Releases or Potential Releases | Stressed vegetation | |
| | Stained soil | |
| | Stained pavement or similar surface | |
| | Leachate and/or waste seeps | |
| | Trash, debris and/or other waste materials | X |
| | Dumping or disposal areas | |
| | Construction/demolition debris and/or dumped fill dirt | |
| | Surface water discoloration, odor, sheen, and/or free floating product | |
| | Strong, pungent or noxious odors | |
| | Exterior pipe discharges and/or other effluent discharges | |
| | Vent Pipes | X |
| Other Notable Site Features | Surface water bodies | |
| | Quarries or pits | |
| | Wastewater lagoons | |
| | Wells | |

## Site Operations, Processes, and Equipment

Emergency generators

Four emergency generators (EGs) were observed; one EG on the south side of Studio Building A, one EG on the east side of the Service Building B, one EG in the east portion of Service Building B and one on the north side of Support Building D. The generators were fueled by diesel. The EG on the east side of the Service Building B is fueled by a 1,000-gallon diesel AST located to

DRAFT

the adjacent north of the EG. The generators are reportedly tested on a monthly basis. Staining and/or releases were not observed in the vicinity of the EGs.

Elevators

Four cable-operated elevators were observed on the site. Based on site observations, releases were not observed associated with these elevators.

The site is equipped with a total of six hydraulic elevators; two in Support Building A, one in Service Building B, two in Studio Building C, and one in Support Building D. The mechanical and hydraulic equipment for the elevator is located in the adjoining equipment closet. Staining and/or releases were not observed within the elevator equipment rooms. Due to the unavailability of an elevator technician at the time of the site reconnaissance, the base of the elevator pits were not observed.

According to Mr. Mapes, the elevator system on-site is serviced by Caliber Elevator on a monthly basis. Terracon contacted Caliber Elevator; however at the issuance of this report a response has not been received. Mr. Mapes indicated one of the hydraulic elevators in the Studio Building C has had a cylinder jack replacement; however, Mr. Mapes is not aware of problems or releases with the hydraulic elevators.

Air compressors

A total of four air compressors were observed on site; two in the eastern portion of East Studio Building A, one on the northeast portion of the Service Building B, and one in the eastern portion of Studio Building C. Surficial staining or releases were not observed in the vicinity of the air compressor or on the concrete beneath the compressors at the time of the visual reconnaissance.

Ventilation hoods and/or Incinerators

A ventilation hood was observed in the second floor of the Support Building D and appears to be associated with spray paint utilized for the wardrobe department in this building. According to Mr. Mapes, minimal spray painting is conducted in this area.

Paint booths

Two spray paint booths for painting television sets and props are located on the ground floor and first floor of Service Building B. According to Mr. Mapes, the spray paint guns are cleaned with an aqueous based cleaner and acetone. The waste paint and cleaning fluids generated from paint gun cleaning are collected in 55-gallon drums for off-site disposal. The floor of the paint booth is concrete. Significant staining/overspray was not observed on the floor of the paint booth. Mr. Mapes indicated that the air within the paint booth is cycled through a filtration system and the spray paint booths are permitted with SCAQMD. The waste paint and used filters are disposed by World Wide Recovery on a quarterly basis. Additional information was obtained from the on-line SCAQMD FIND database indicating that this facility has been permitted for operation of spray paint booths since 1971. Based on the duration of operations (1952-present), the potential usage of cleaners and solvents, limited regulatory oversight prior to 1970s, and absence of handling and

DRAFT

disposal records prior to 1970s, the two spray paint booths and spray paint operations represent a REC to the site.

Heating and/or cooling systems
The CBS facility is equipped with heating, ventilation, and air conditioning units (HVAC), boilers, chillers, and cooling towers. The chemical treatment associated with the chillers and cooling towers are further discussed below.

## Aboveground Chemical or Waste Storage

Aboveground storage tanks (ASTs)
Seventeen ASTs were observed on the site during the site reconnaissance. The following describes the ASTs observed:

- One 1,000-gallon red dye diesel AST was observed on the east side of the Service Building B. This AST was observed within a concrete secondary containment area.
- Sixteen (16) 500-gallon water/ice ASTs were observed in the ground floor Service Building B.

Staining and/or releases were not observed in the vicinity of the on-site ASTs.

Drums, barrels, and/or containers ≥ 5 gallons
The following containers were observed during the site reconnaissance:

| Approximate Quantity | Approximate Capacity (gals) | Contents | Location |
|---|---|---|---|
| 2 | 5 | Hydraulic oil | East Studio Building A |
| 2 | 5 | C-800 acid descaler | Service Building B – Ground Floor |
| 7 | 5 | C-114 | Service Building B – Ground and 4th Floors |
| 1 | 5 | Refrigerant | Service Building B – Ground Floor |
| 45 | 5 | Paint | Service Building B – Ground Floor |
| 6 | 5 | Henry roof patch | Service Building B – Ground Floor |
| 8 | 5 | Cleaner-degreaser | Service Building B – Ground and 1st Floors |
| 9 | 5 | Flame retardant intumescent latex coating | Service Building B – 1st Floor |

DRAFT

| Approximate Quantity | Approximate Capacity | Contents | Location |
|---|---|---|---|
| 4 | 5 | Air compressor fluid and coolant | Service Building B – 1st Floor |
| 7 | 5 | Post former cylinder spray adhesive | Service Building B – 1st Floor<br>Support Building D – 2nd floor |
| 1 | 5 | Oily waste | Service Building B – 1st Floor |
| 1 | 5 | Anti-foam agent | Service Building B – 4th floor |
| 8 | 5 | C-342, C-405 cooling tower inhibitor | Support Building D – 4th floor |
| 1 | 25 | C-124 | Support Building D – 4th floor |
| 6 | 55 | Dynalene EG 30% with Dye | Service Building B – Ground Floor |
| 7 | 55 | Dust | Service Building B – Ground Floor |
| 9 | 55 | ethylene glycol (empty) | Service Building B – Ground Floor |
| 1 | 55 | Cooling tower inhibitor | Service Building B – Ground Floor |
| 1 | 55 | Oil | Service Building B – Ground Floor |
| 1 | 55 | Water based waste paint | Service Building B – Ground Floor |
| 1 | 55 | Acetone | Service Building B – Ground Floor |
| 2 | 55 | White paint | Service Building B – 1st Floor |
| 1 | 55 | Simple green detergent | Service Building B – 1st Floor |
| 2 | 55 | ICS 6908 Cooling tower treatment chemical | North of Service Building B |
| 3 | 55 | Sulfuric acid | North of Service Building B |

The containers were stored on concrete/asphalt. Staining and/or releases were not observed during the site reconnaissance. Based on site observations, the containers do not constitute a REC to the site.

MSDS and/or SDS

Safety Data Sheets were observed in the Support Building D during the visual reconnaissance. Matching of MSDS or SDS to the chemical storage observed on site was not performed as part of the scope of services.

## Underground Chemical or Waste Storage, Drainage or Collection Systems

Sumps, cisterns, catch basins and/or dry wells

Two sumps and associated pumps were observed on the ground level of Service Building B. Staining and/or releases were not observed in the vicinity of the sumps. Potentially hazardous materials and/or petroleum products were not stored in the vicinity of the sumps. In addition, Mr. Mapes is not aware of problems associated with the sumps.

DRAFT

A sump was observed on the southwestern portion of the site. According to Mr. Quizon, this sump is associated with the accumulation of naturally occurring tar in this area. Mr. Quizon indicated the tar from this sump is collected in 55-gallon drums and transported off-site by World Wide Recovery. Mr. Quizon knew of no significant issues, spills or releases from the sump or tar collection system. At the time of our reconnaissance, evidence of significant staining, releases or spills from the sump were not apparent.

Oil/water separators, clarifiers, sand traps, triple traps, interceptors

Two clarifiers located on the ground floor of Service Building B and on the north side of Service Building B were observed. According to Mr. Quizon, the clarifiers are associated with the transformer substation and boiler/chiller. Mr. Quizon indicated the clarifiers were installed in 1952 and 1966 in the event of a release; however, Mr. Quizon indicated there has been no releases that he is aware of. Mr. Quizon indicated the clarifiers do not contain liquid and are serviced periodically. The maintenance records for the clarifiers were not available for review. Based on the apparent use of the clarifiers and information provided by Mr. Quizon, the two clarifiers do not represent a REC.

An aboveground oil/water separator associated with painting operations was observed on the first floor of the Service Building B. Staining and/or releases were not observed in the vicinity of the oil/water separator. The separator is reportedly serviced on a regular basis. The oil/water separator reportedly discharges to the municipal POTW system.

Interior floor drains

Interior floor drains were observed at the following site locations: restrooms, boiler/chiller equipment areas, janitorial closets, and laundry/dryer machine area. According to Mr. Mapes, the floor drains discharge to the municipal POTW system. Potentially hazardous materials and/or petroleum products were not observed in the vicinity of the floor drains at the time of our site reconnaissance. Staining and/or releases to the floor drains were not observed during our site reconnaissance.

**Electrical Transformers/PCBs**

Pad or pole mounted transformers and/or capacitors

During Terracon's site visit, three pad-mounted transformers and two pole-mounted transformers, owned and serviced by the Los Angeles Department of Water and Power (LADWP), were observed on the south and central portions of the site; however, no information with regard to PCB content of the transformer fluids was observed. Transformers contain mineral oil which may contain minor amounts of PCB and could be considered "PCB contaminated" (PCB content of 50-500 ppm).

DRAFT

LADWP maintains responsibility for the transformers, and if the transformers were "PCB contaminated," the utility company is not required to replace the transformer fluids until a release is identified. However, no evidence of current or prior release was observed in the vicinity of the electrical equipment during the site reconnaissance.

### Releases or Potential Releases

Trash, debris and/or other waste materials
Eleven solid waste/recycling disposal dumpsters and three solid waste disposal dumpsters, serviced by Athens Services and recycLA, were observed on the east and southern portions of the site. Staining, noxious odors or hazardous waste disposal was not observed in the vicinity of the on-site dumpsters.

One solid waste disposal compactor was observed on the south side of Service Building B. The trash compactor is hydraulically operated and surficial staining was not observed on the concrete surface beneath the hydraulic reservoirs.

Vent Pipes
Several methane vent pipes were observed along the southern boundary of the site. According to Mr. Mapes, the vent pipes are associated with the methane mitigation system present on-site.

## 6.0 ADJOINING PROPERTY RECONNAISSANCE

Visual observations of adjoining properties (from site boundaries) are summarized below.

**Adjoining Properties**

| Direction | Description |
|---|---|
| North | Beverly Boulevard abuts the site to the north followed by multi-tenant office and retail buildings; restaurants, banks, hotel, beauty salons, cleaner, and gasoline station. *Ogden Cleaners* and *Union 76 Gasoline Station* (7805 and 7751 Beverly Boulevard were identified to the adjacent north of the site. |
| East | The property to the adjoining east of the northern portion of the site consists of the Broadcast Center Apartments (7660 Beverly Boulevard) with ground floor retail; restaurants. The Grove Drive abuts the site to the east of the southern portion of the site followed by the Los Angeles Museum of the Holocaust (100 The Grove Drive). |
| South | An alleyway abuts the site to the south followed by The Grove shopping center (retail and entertainment complex), an eight story parking structure, the Farmer's Market Self Storage facility (101-189 The Grove Drive) and a residence (6301 West 3rd Street). |

DRAFT

| Direction | Description |
|---|---|
| West | North Fairfax Avenue and South Fairfax Avenue abuts the site to the west followed by multi-tenant retail and retail buildings; bank, restaurants, hotel, dry cleaners, and gasoline station. *Mr. Cleaners* and *Shell Gasoline Station* (115 North Fairfax Avenue and 7900 Beverly Boulevard) are present to the west. |

Ogden Cleaners (7805 Beverly Boulevard), Mr. Cleaners (115 North Fairfax Avenue), Union 76 Gasoline Station (7751 Beverly Boulevard), and Shell Gasoline Station (7900 Beverly Boulevard) were identified in the regulatory database and were previously discussed in Section 4.1.

RECs were observed with the adjoining properties and were discussed in previous Sections of this report.

## 7.0 ADDITIONAL SERVICES

Per the agreed scope of services specified in the proposal, additional services (e.g. asbestos sampling, lead-based paint sampling, wetlands evaluation, lead in drinking water testing, radon testing, vapor encroachment screening, etc.) were not conducted.

## 8.0 DECLARATION

I, Jennifer S. Van, declare that, to the best of my professional knowledge and belief, I meet the definition of Environmental Professional as defined in Section 312.10 of 40 CFR 312; and I have the specific qualifications based on education, training, and experience to assess a property of the nature, history, and setting of the site. I have developed and performed the All Appropriate Inquiries in conformance with the standards and practices set forth in 40 CFR Part 312.

_____

Jennifer S. Van
Senior Staff Scientist

DRAFT

# APPENDIX A
# EXHIBIT 1 – TOPOGRAPHIC MAP
# EXHIBIT 2 – SITE DIAGRAM

DRAFT

# Topographic Map

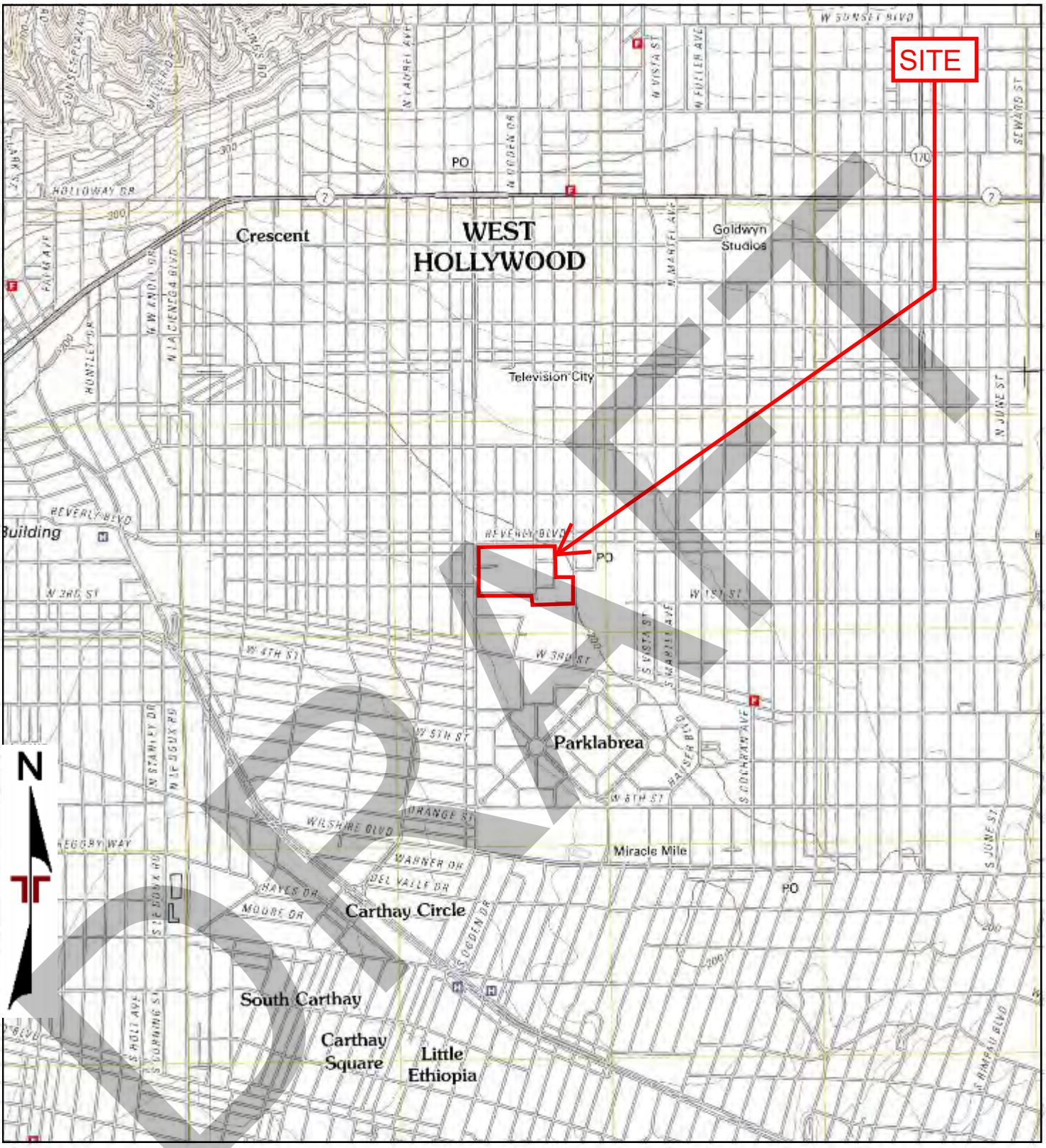


TP, Hollywood, 2012, 7.5-minute
W, Beverly Hills, 2012, 7.5-minute

DRAFT

| | |
|---|---|
| Project Manager: JSV | Project No. 60177353 |
| Drawn by: LSG | Scale: As Shown |
| Checked by: JSV | File Name: N/A |
| Approved by: JSV | Date: 2012 |

Terracon
1421 Edinger Avenue, Suite C
Tustin, CA 92780

2012 TOPOGRAPHIC MAP
CBS TV City Facility
7800 Beverly Boulevard
Los Angeles, CA 90036

EXHIBIT
1

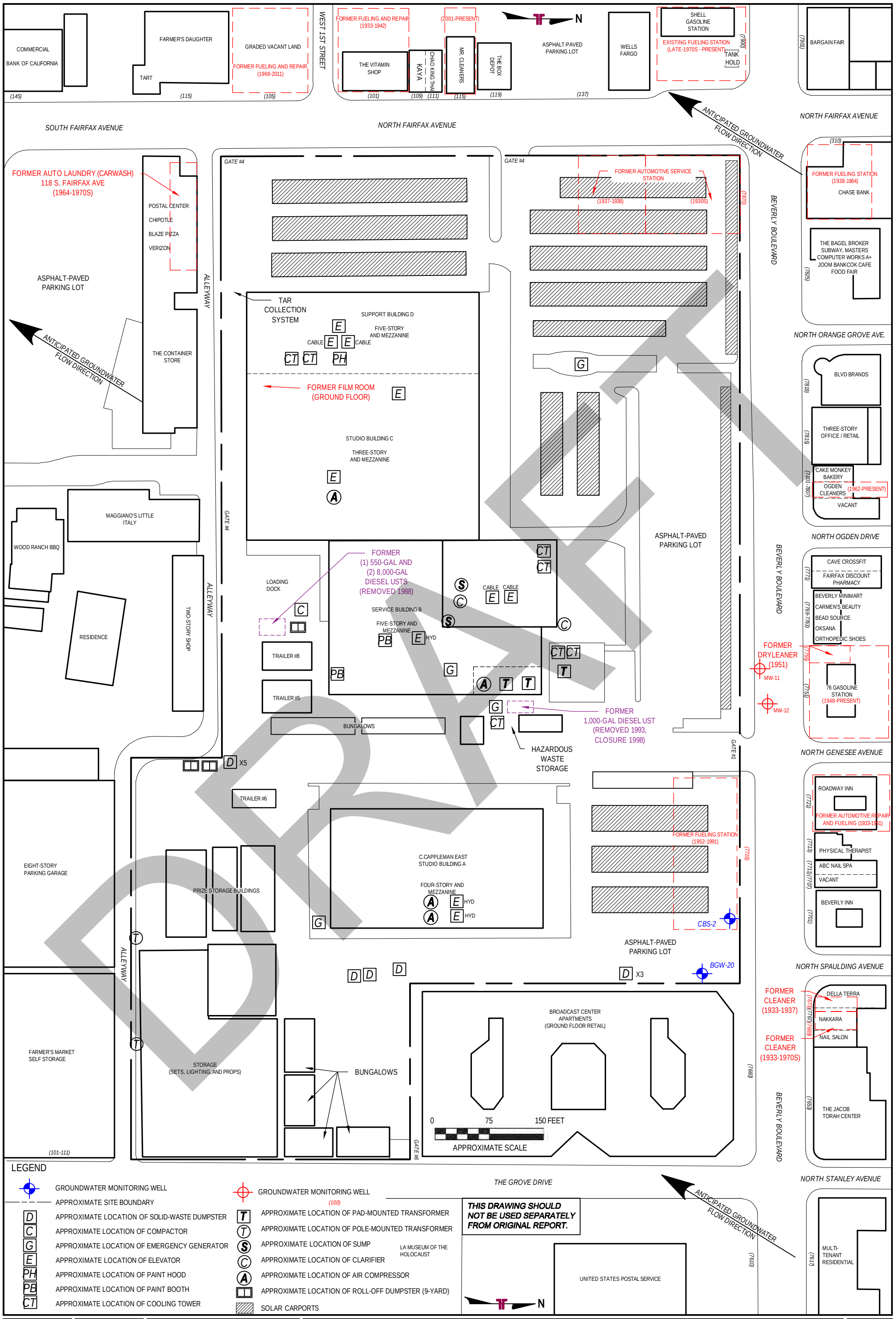


| | |
|---|---|
| Project Mngr: | JSV |
| Drawn By: | JRR |
| Checked By: | IRN |
| Approved By: | |
| Project No. | 60177353 |
| Scale: | AS SHOWN |
| Date: | OCTOBER 2017 |

Terracon
Consulting Engineers and Scientists
1421 EDINGER AVENUE, SUITE C TUSTIN, CALIFORNIA 92780

# SITE DIAGRAM

CBS TV CITY FACILITY
7800 BEVERLY BOULEVARD
LOS ANGELES, LOS ANGELES COUNTY, CALIFORNIA

EXHIBIT
2

# APPENDIX B
# SITE PHOTOGRAPHS

DRAFT




**Photo #1** View of the northwest side of the Support Building located on the western portion of the site.



**Photo #2** View of the emergency generator located in the east portion of the Service Building B.



**Photo #3** View of the emergency generator located on the east side of Service Building B.




**Photo #4** View of the emergency generator located on the north side of Support Building D.




**Photo #5** View of the emergency generator located on the south side of East Studio Building A.



**Photo #6** View of two hydraulic elevators located in East Studio Building A.

DRAFT



**Photo #7** Typical view of the elevator equipment located in East Studio Building A.



**Photo #8** View of the freight elevator located in Service Building B.



**Photo #9** Typical view of an air compressor located in the eastern portion of East Studio Building A.



**Photo #10** View of the ventilation hood located in the 2nd floor of Support Building D.




**Photo #11** View of Safety Data Sheet located in Support Building D.



**Photo #12** View of the paint shop located in the southern portion of Service Building B – ground floor.

DRAFT



**Photo #13** View the spray paint booth located in the southern portion of Service Building B – ground floor.




**Photo #14** View of a 55-gallon waste paint drum located in the southern portion of Service Building B – ground floor.



**Photo #15** View of a 55-gallon drum of acetone located in the southern portion of Service Building B – ground floor.



**Photo #16** View of the paint storage room located in the northwestern portion of Service Building B – 1st floor.



**Photo #17** View of the paint cleaning area located in the northwestern portion of Service Building B – 1st floor.



**Photo #18** View of the aboveground clarifier in the scenic paint area located in the northwestern portion of Service Building B – 1st floor.

DRAFT



**Photo #19** View of the spray paint booth located on the central portion of portion of Service Building B – 1st floor.



**Photo #20** View of mechanical systems located in the Service Building B.



**Photo #21** View of a chiller located in the Service Building B.



**Photo #22** Typical view of a cooling tower located on the north side of Service Building B.



**Photo #23** View of a chiller located on the north side of Service Building B.




**Photo #24** View of a chiller located on the north side of Service Building B.

DRAFT




**Photo #25** View of the 1,000-gallon diesel AST located on the east side of Service Building B.



**Photo #26** View of the drum storage area located on the east side of Service Building B.



**Photo #27** View of a clarifier and sump located in Service Building B.



**Photo #28** View of the sump located in Service Building B.



**Photo #29** View of the clarifier located on the north side of the Service Building B.



**Photo #30** View of the tar pit located on the southwestern portion of the site.

DRAFT



**Photo #31** Floor drain in carpenter shop area located in the Service Building B.



**Photo #32** Floor drain in a boiler/chiller area in the Service Building B.



**Photo #33** Floor drain next to washer/dryer located in Support Building D.



**Photo #34** View of the pad-mounted transformer (*de minimis staining)* located on the north side of Service Building B.



**Photo #35** View of the transformer located on the northeast portion of Service Building B.



**Photo #36** View of the second transformer located on the northeast portion of Service Building B.

DRAFT



**Photo #37** View of the pole-mounted transformer located along the south of the eastern portion of the site.



**Photo #38** View of the second pole-mounted transformer located along the south of the eastern portion of the site.



**Photo #39** Typical view of a vent pipe located along the southern boundary of the site.



**Photo #40** View of the solid waste disposal compactor located on the south side of the Service Building B.



**Photo #41** View of solid/recycling waste disposal dumpsters located on the southern portion of the site.



**Photo #42** View of the northwestern side of the site looking northwest.

DRAFT



**Photo #43** View of the northeastern portion of the site looking northeast.



**Photo #44** View of the East Studio Building A located on the eastern portion of the site.



**Photo #45** View of the parking lot and bungalows located on the eastern portion of the site.



**Photo #46** View of the prize storage buildigns located on the southeastern portion of the site.



**Photo #47** Additional view of the storage buildings located on the southeastern portion of the site.



**Photo #48** View of the parking lot along the southern portion of the site.

DRAFT



**Photo #49** View of the 76 gasoline station (7751 Beverly Boulevard) located to the adjacent north of the site.



**Photo #50** View of the LA Museum of the Holocaust located to the adjacent east of the site.




**Photo #51** View of the Farmers Market Self storage and parking structure located to the adjacent south of the eastern portion of the site.



**Photo #52** View of the retail buildings and Mr. Cleaners (115 North Fairfax Avenue) located to the adjacent west of the site.



**Photo #53** View of the Shell gasoline station (7900 Beverly Boulevard) located to the adjacent west of the northern portion of the site.



**Photo #54** View of retail buildings and Odgen Cleaners (7805 Beverly Boulevard) located to the adjacent north of the site.

DRAFT

# APPENDIX C
# HISTORICAL DOCUMENTATION AND USER QUESTIONNAIRE

DRAFT

7800 Beverly Boulevard

7800 Beverly Boulevard

Los Angeles, CA 90036

Inquiry Number: 5077864.4

October 16, 2017

# EDR Historical Topo Map Report

## with QuadMatch™

DRAFT

6 Armstrong Road, 4th floor
Shelton, CT 06484
Toll Free: 800.352.0050
www.edrnet.com

# EDR Historical Topo Map Report

10/16/17

| Site Name: | Client Name: |
|---|---|
| 7800 Beverly Boulevard | Terracon |
| 7800 Beverly Boulevard | 1421 Edinger Avenue |
| Los Angeles, CA 90036 | Tustin, CA 92780 |
| EDR Inquiry # 5077864.4 | Contact: Jennifer Van |

EDR Topographic Map Library has been searched by EDR and maps covering the target property location as provided by Terracon were identified for the years listed below. EDR's Historical Topo Map Report is designed to assist professionals in evaluating potential liability on a target property resulting from past activities. EDRs Historical Topo Map Report includes a search of a collection of public and private color historical topographic maps, dating back to the late 1800s.

DRAFT

***Search Results:***

**P.O.#** NA

**Project:** 60177353

***Coordinates:***

| | |
|---|---|
| **Latitude:** | 34.074937 34° 4' 30" North |
| **Longitude:** | -118.359864 -118° 21' 36" West |
| **UTM Zone:** | Zone 11 North |
| **UTM X Meters:** | 374525.47 |
| **UTM Y Meters:** | 3771299.25 |
| **Elevation:** | 190.00' above sea level |

**Maps Provided:**

| | |
|---|---|
| 2012 | 1921 |
| 1991, 1994 | 1920 |
| 1981 | 1902 |
| 1972 | 1900 |
| 1966 | 1898 |
| 1950, 1953 | 1896 |
| 1926 | 1894 |
| 1924 | |

**Disclaimer - Copyright and Trademark Notice**

This Report contains certain information obtained from a variety of public and other sources reasonably available to Environmental Data Resources, Inc. It cannot be concluded from this Report that coverage information for the target and surrounding properties does not exist from other sources. NO WARRANTY EXPRESSED OR IMPLIED, IS MADE WHATSOEVER IN CONNECTION WITH THIS REPORT. ENVIRONMENTAL DATA RESOURCES, INC. SPECIFICALLY DISCLAIMS THE MAKING OF ANY SUCH WARRANTIES, INCLUDING WITHOUT LIMITATION, MERCHANTABILITY OR FITNESS FOR A PARTICULAR USE OR PURPOSE. ALL RISK IS ASSUMED BY THE USER. IN NO EVENT SHALL ENVIRONMENTAL DATA RESOURCES, INC. BE LIABLE TO ANYONE, WHETHER ARISING OUT OF ERRORS OR OMISSIONS, NEGLIGENCE, ACCIDENT OR ANY OTHER CAUSE, FOR ANY LOSS OF DAMAGE, INCLUDING, WITHOUT LIMITATION, SPECIAL, INCIDENTAL, CONSEQUENTIAL, OR EXEMPLARY DAMAGES. ANY LIABILITY ON THE PART OF ENVIRONMENTAL DATA RESOURCES, INC. IS STRICTLY LIMITED TO A REFUND OF THE AMOUNT PAID FOR THIS REPORT. Purchaser accepts this Report "AS IS". Any analyses, estimates, ratings, environmental risk levels or risk codes provided in this Report are provided for illustrative purposes only, and are not intended to provide, nor should they be interpreted as providing any facts regarding, or prediction or forecast of, any environmental risk for any property. Only a Phase I Environmental Site Assessment performed by an environmental professional can provide information regarding the environmental risk for any property. Additionally, the information provided in this Report is not to be construed as legal advice.

Copyright 2017 by Environmental Data Resources, Inc. All rights reserved. Reproduction in any media or format, in whole or in part, of any report or map of Environmental Data Resources, Inc., or its affiliates, is prohibited without prior written permission.

EDR and its logos (including Sanborn and Sanborn Map) are trademarks of Environmental Data Resources, Inc. or its affiliates. All other trademarks used herein are the property of their respective owners.

## *Topo Sheet Key*

This EDR Topo Map Report is based upon the following USGS topographic map sheets.

### 2012 Source Sheets



Hollywood
2012
7.5-minute, 24000



Beverly Hills
2012
7.5-minute, 24000

### 1991, 1994 Source Sheets



Hollywood
1991
7.5-minute, 24000
Aerial Photo Revised 1978



Beverly Hills
1994
7.5-minute, 24000
Aerial Photo Revised 1978

### 1981 Source Sheets



Beverly Hills
1981
7.5-minute, 24000
Aerial Photo Revised 1978



Hollywood
1981
7.5-minute, 24000
Aerial Photo Revised 1978

### 1972 Source Sheets



Hollywood
1972
7.5-minute, 24000
Aerial Photo Revised 1972



Beverly Hills
1972
7.5-minute, 24000
Aerial Photo Revised 1972

DRAFT

## *Topo Sheet Key*

This EDR Topo Map Report is based upon the following USGS topographic map sheets.

### 1966 Source Sheets



Beverly Hills
1966
7.5-minute, 24000
Aerial Photo Revised 1964



Hollywood
1966
7.5-minute, 24000
Aerial Photo Revised 1964

### 1950, 1953 Source Sheets



Beverly Hills
1950
7.5-minute, 24000
Aerial Photo Revised 1947



Hollywood
1953
7.5-minute, 24000
Aerial Photo Revised 1952

### 1926 Source Sheets



Hollywood
1926
7.5-minute, 24000

### 1924 Source Sheets



Hollywood
1924
7.5-minute, 24000

DRAFT

## *Topo Sheet Key*

This EDR Topo Map Report is based upon the following USGS topographic map sheets.

### 1921 Source Sheets



Santa Monica
1921
15-minute, 62500

### 1920 Source Sheets



SANTA MONICA
1920
15-minute, 62500

### 1902 Source Sheets

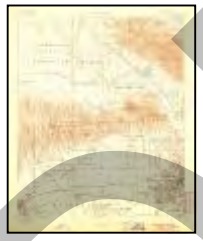

Santa Monica
1902
15-minute, 62500

### 1900 Source Sheets



Los Angeles
1900
15-minute, 62500

DRAFT

## *Topo Sheet Key*

This EDR Topo Map Report is based upon the following USGS topographic map sheets.

### 1898 Source Sheets



Santa Monica
1898
15-minute, 62500

### 1896 Source Sheets



Santa Monica
1896
15-minute, 62500

### 1894 Source Sheets



Los Angeles
1894
15-minute, 62500

DRAFT

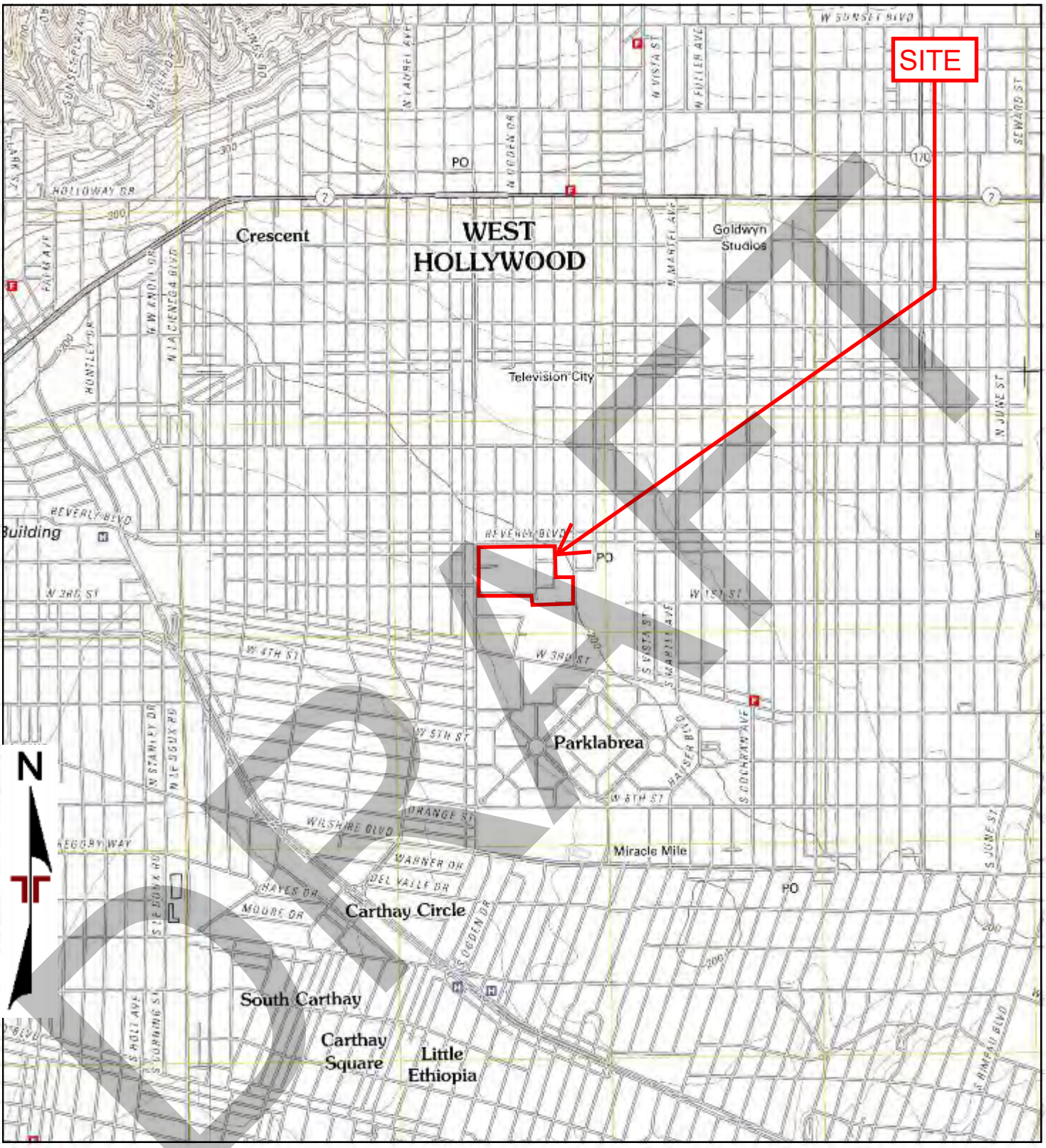


TP, Hollywood, 2012, 7.5-minute
W, Beverly Hills, 2012, 7.5-minute

0 Miles 0.25 0.5 1 1.5

| | |
|---|---|
| Project Manager: JSV | Project No. 60177353 |
| Drawn by: LSG | Scale: As Shown |
| Checked by: JSV | File Name: N/A |
| Approved by: JSV | Date: 2012 |

Terracon
1421 Edinger Avenue, Suite C
Tustin, CA 92780

2012 TOPOGRAPHIC MAP
CBS TV City Facility
7800 Beverly Boulevard
Los Angeles, CA 90036

Appendix
C

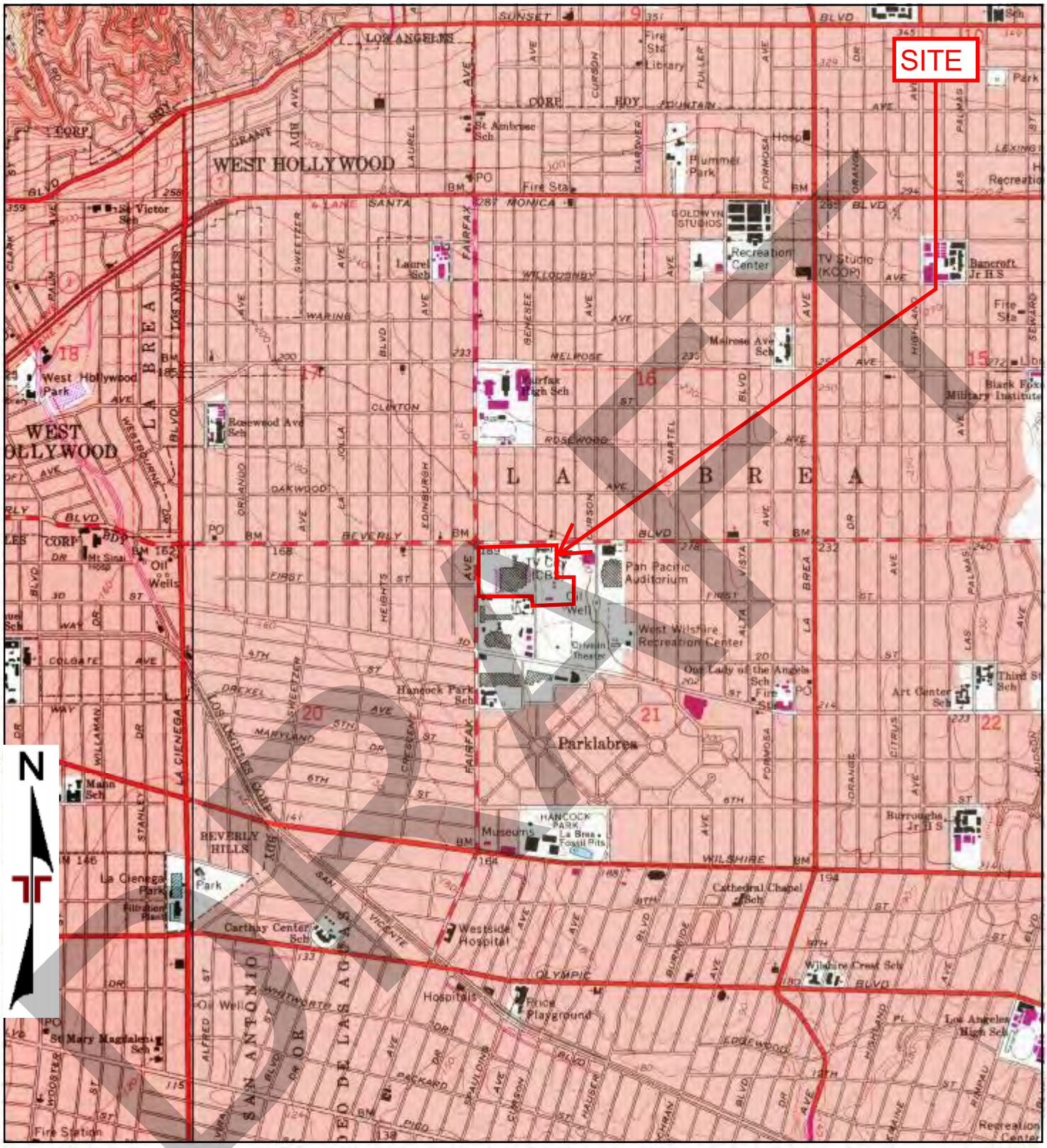


TP, Hollywood, 1991, 7.5-minute
W, Beverly Hills, 1994, 7.5-minute

0 Miles 0.25 0.5 1 1.5

DRAFT

| | |
|---|---|
| Project Manager: JSV | Project No. 60177353 |
| Drawn by: LSG | Scale: As Shown |
| Checked by: JSV | File Name: N/A |
| Approved by: JSV | Date: 1991, 1994 |

Terracon
1421 Edinger Avenue, Suite C
Tustin, CA 92780

1991, 1994 TOPOGRAPHIC MAP
CBS TV City Facility
7800 Beverly Boulevard
Los Angeles, CA 90036

Appendix
C

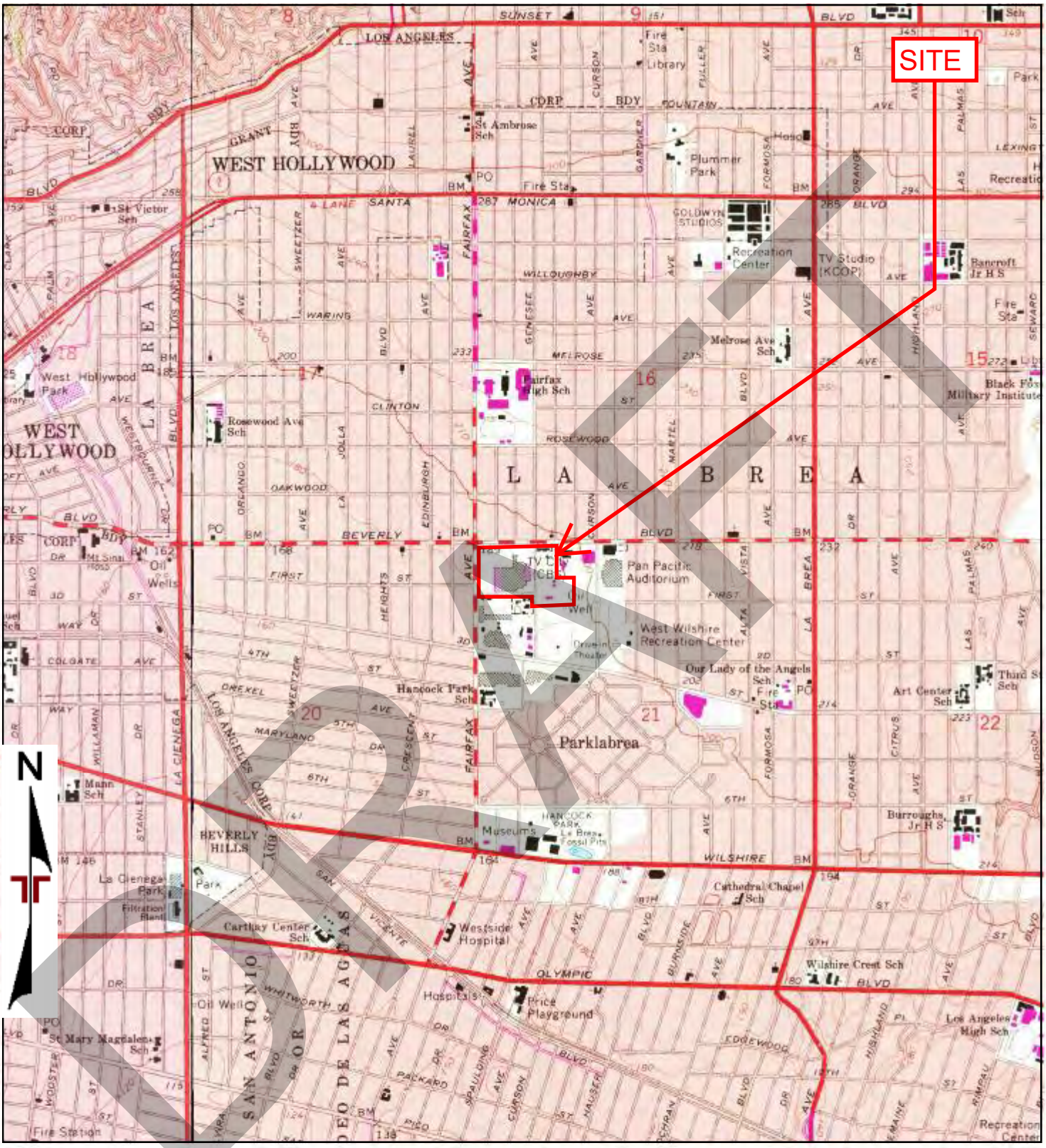


TP, Hollywood, 1981, 7.5-minute
W, Beverly Hills, 1981, 7.5-minute

0 Miles 0.25 0.5 1 1.5

| | |
|---|---|
| Project Manager: JSV | Project No. 60177353 |
| Drawn by: LSG | Scale: As Shown |
| Checked by: JSV | File Name: N/A |
| Approved by: JSV | Date: 1981 |

Terracon
1421 Edinger Avenue, Suite C
Tustin, CA 92780

1981 TOPOGRAPHIC MAP

CBS TV City Facility
7800 Beverly Boulevard
Los Angeles, CA 90036

Appendix C

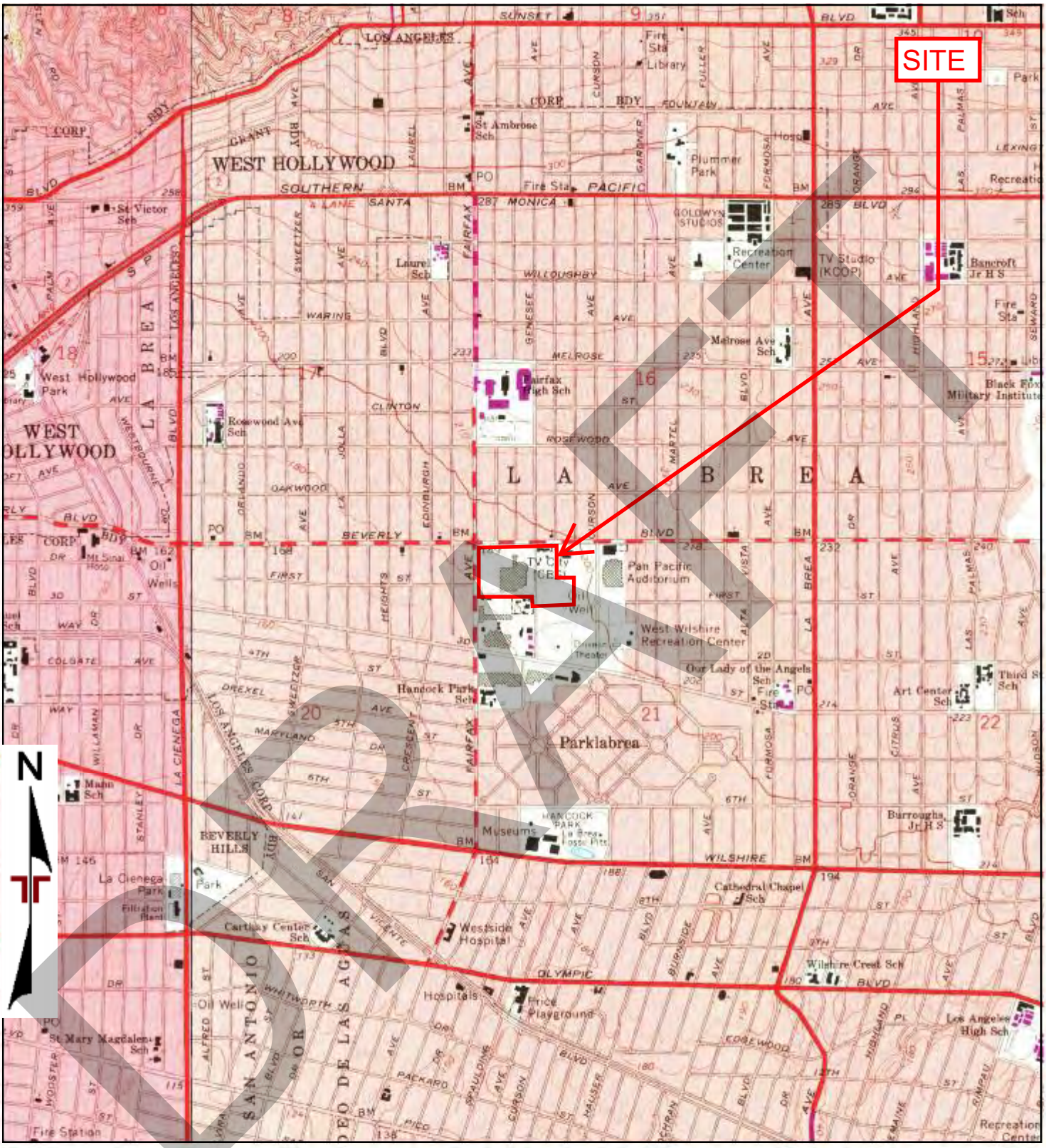


TP, Hollywood, 1972, 7.5-minute
W, Beverly Hills, 1972, 7.5-minute

0 Miles 0.25 0.5 1 1.5

| | |
|---|---|
| Project Manager: JSV | Project No. 60177353 |
| Drawn by: LSG | Scale: As Shown |
| Checked by: JSV | File Name: N/A |
| Approved by: JSV | Date: 1972 |

Terracon
1421 Edinger Avenue, Suite C
Tustin, CA 92780

1972 TOPOGRAPHIC MAP
CBS TV City Facility
7800 Beverly Boulevard
Los Angeles, CA 90036

Appendix C

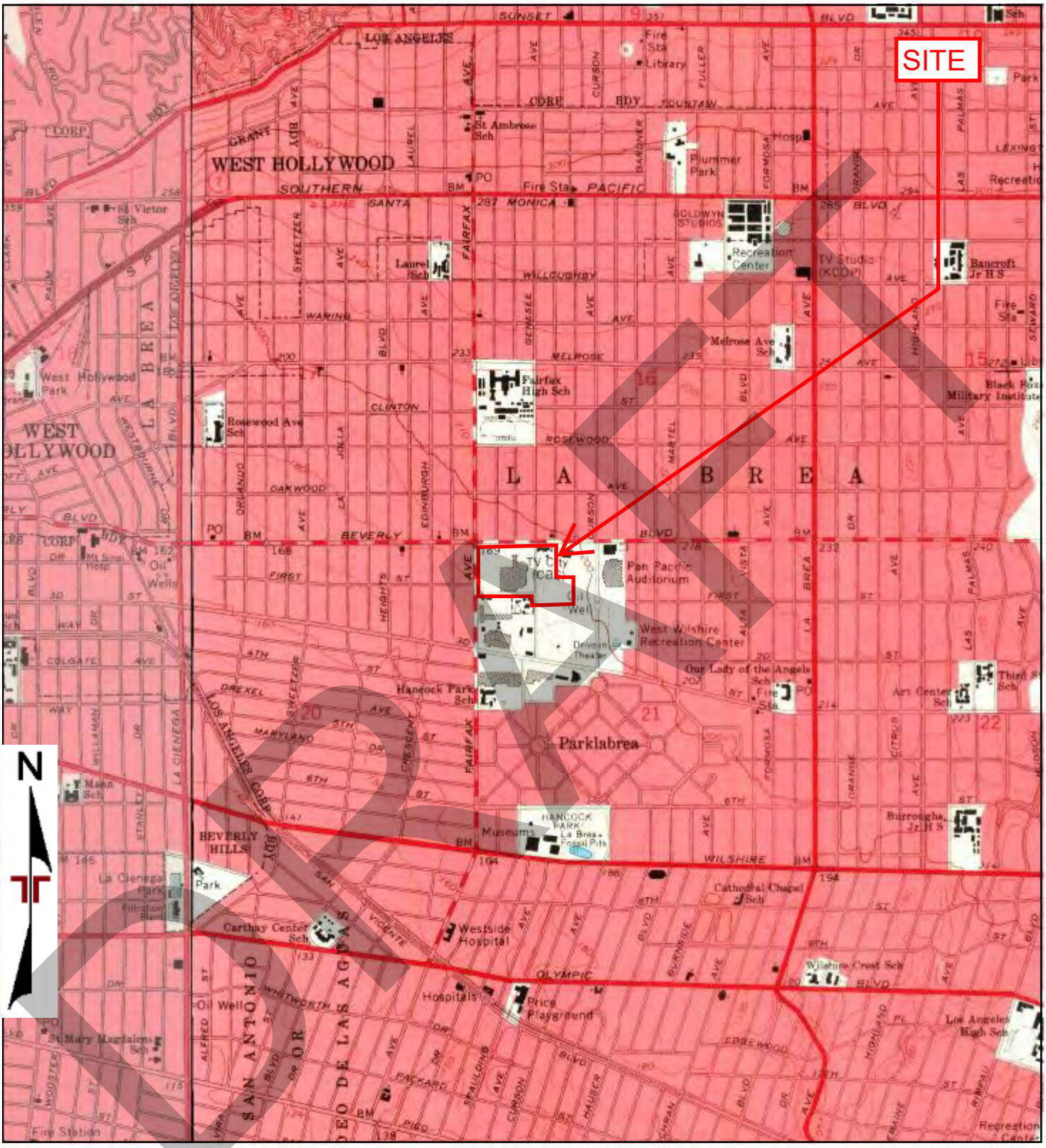


TP, Hollywood, 1966, 7.5-minute
W, Beverly Hills, 1966, 7.5-minute

0 Miles 0.25 0.5 1 1.5

DRAFT

| | |
|---|---|
| Project Manager: JSV | Project No. 60177353 |
| Drawn by: LSG | Scale: As Shown |
| Checked by: JSV | File Name: N/A |
| Approved by: JSV | Date: 1966 |

Terracon
1421 Edinger Avenue, Suite C
Tustin, CA 92780

1966 TOPOGRAPHIC MAP
CBS TV City Facility
7800 Beverly Boulevard
Los Angeles, CA 90036

Appendix C

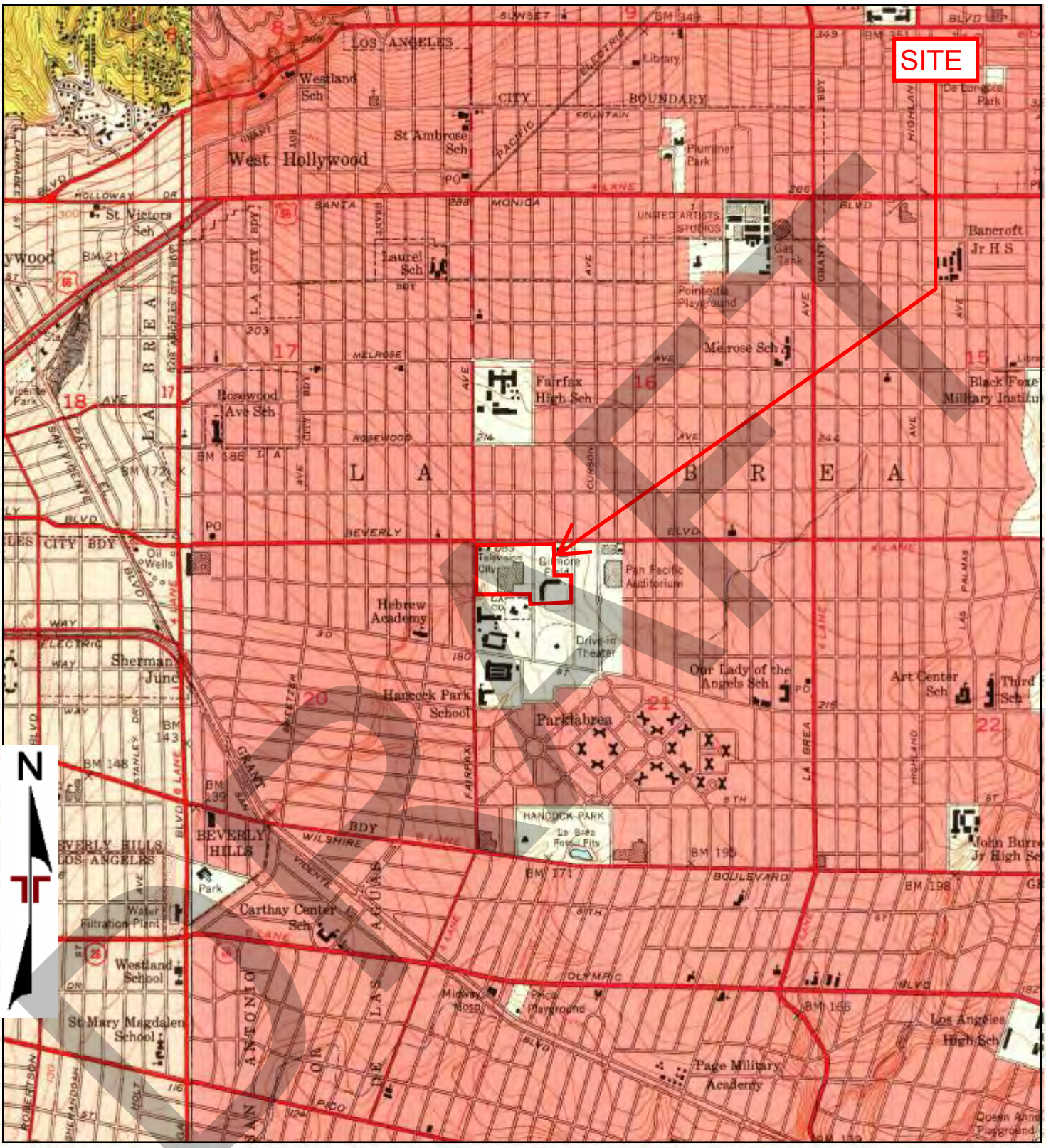


TP, Hollywood, 1953, 7.5-minute
W, Beverly Hills, 1950, 7.5-minute

| | |
|---|---|
| Project Manager: JSV | Project No. 60177353 |
| Drawn by: LSG | Scale: As Shown |
| Checked by: JSV | File Name: N/A |
| Approved by: JSV | Date: 1950, 1953 |

Terracon
1421 Edinger Avenue, Suite C
Tustin, CA 92780

1950, 1953 TOPOGRAPHIC MAP
CBS TV City Facility
7800 Beverly Boulevard
Los Angeles, CA 90036

Appendix C

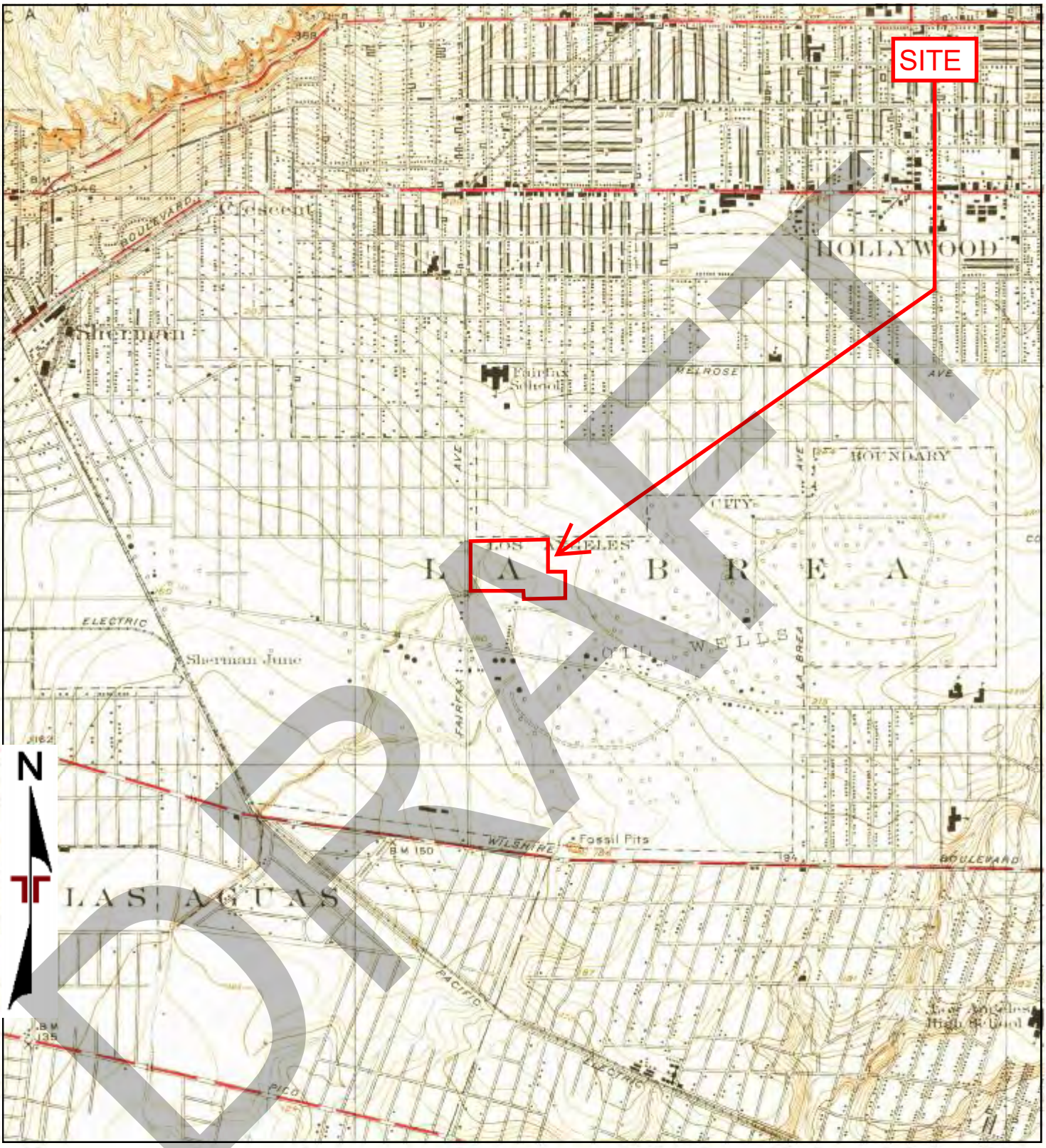


DRAFT

TP, Hollywood, 1926, 7.5-minute

0 Miles 0.25 0.5 1 1.5

| | |
|---|---|
| Project Manager: JSV | Project No. 60177353 |
| Drawn by: LSG | Scale: As Shown |
| Checked by: JSV | File Name: N/A |
| Approved by: JSV | Date: 1926 |

Terracon
1421 Edinger Avenue, Suite C
Tustin, CA 92780

1926 TOPOGRAPHIC MAP
CBS TV City Facility
7800 Beverly Boulevard
Los Angeles, CA 90036

Appendix C

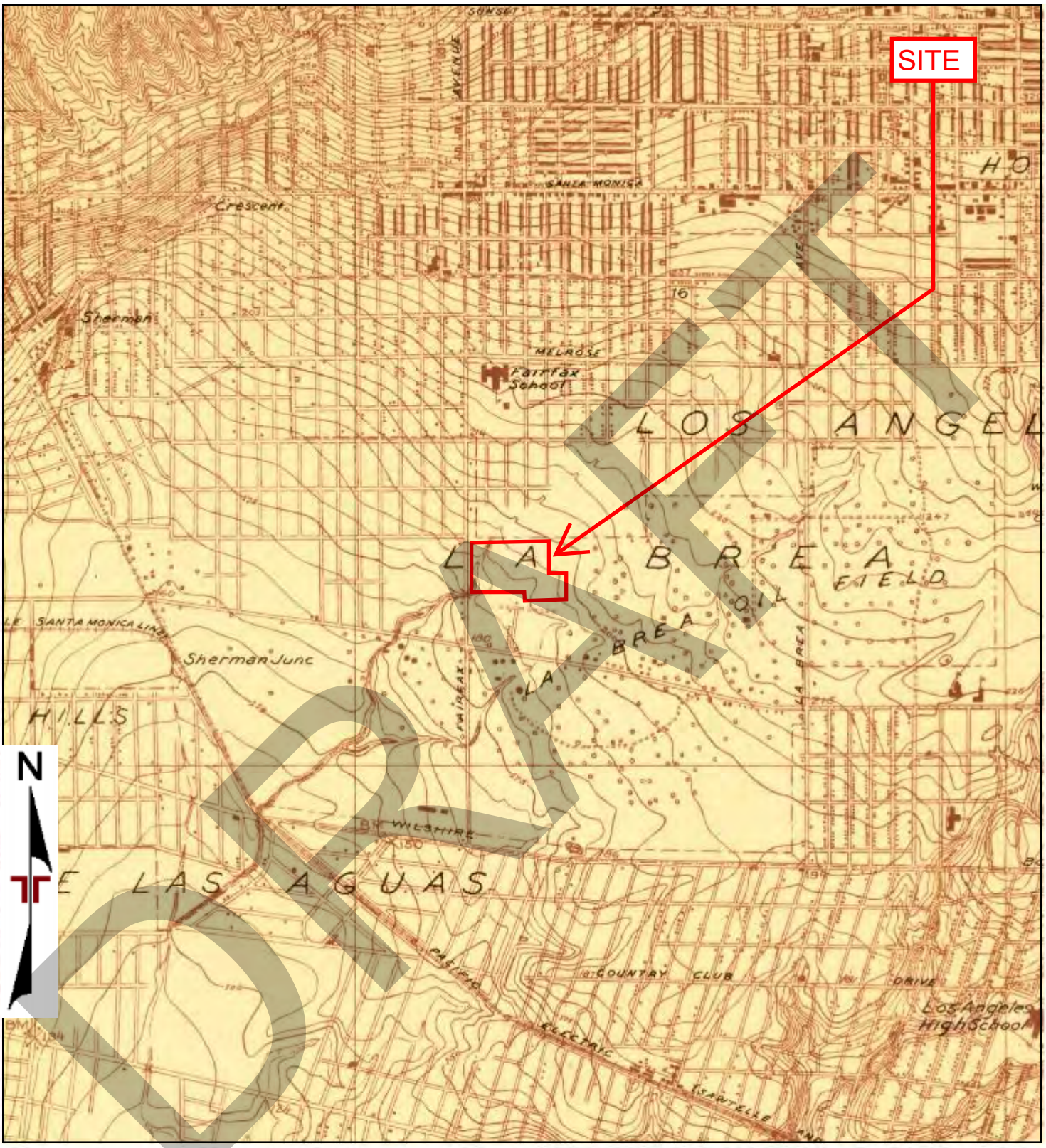


TP, Hollywood, 1924, 7.5-minute

0 Miles 0.25 0.5 1 1.5

DRAFT

| | |
|---|---|
| Project Manager: JSV | Project No. 60177353 |
| Drawn by: LSG | Scale: As Shown |
| Checked by: JSV | File Name: N/A |
| Approved by: JSV | Date: 1924 |

Terracon
1421 Edinger Avenue, Suite C
Tustin, CA 92780

1924 TOPOGRAPHIC MAP
CBS TV City Facility
7800 Beverly Boulevard
Los Angeles, CA 90036

Appendix C

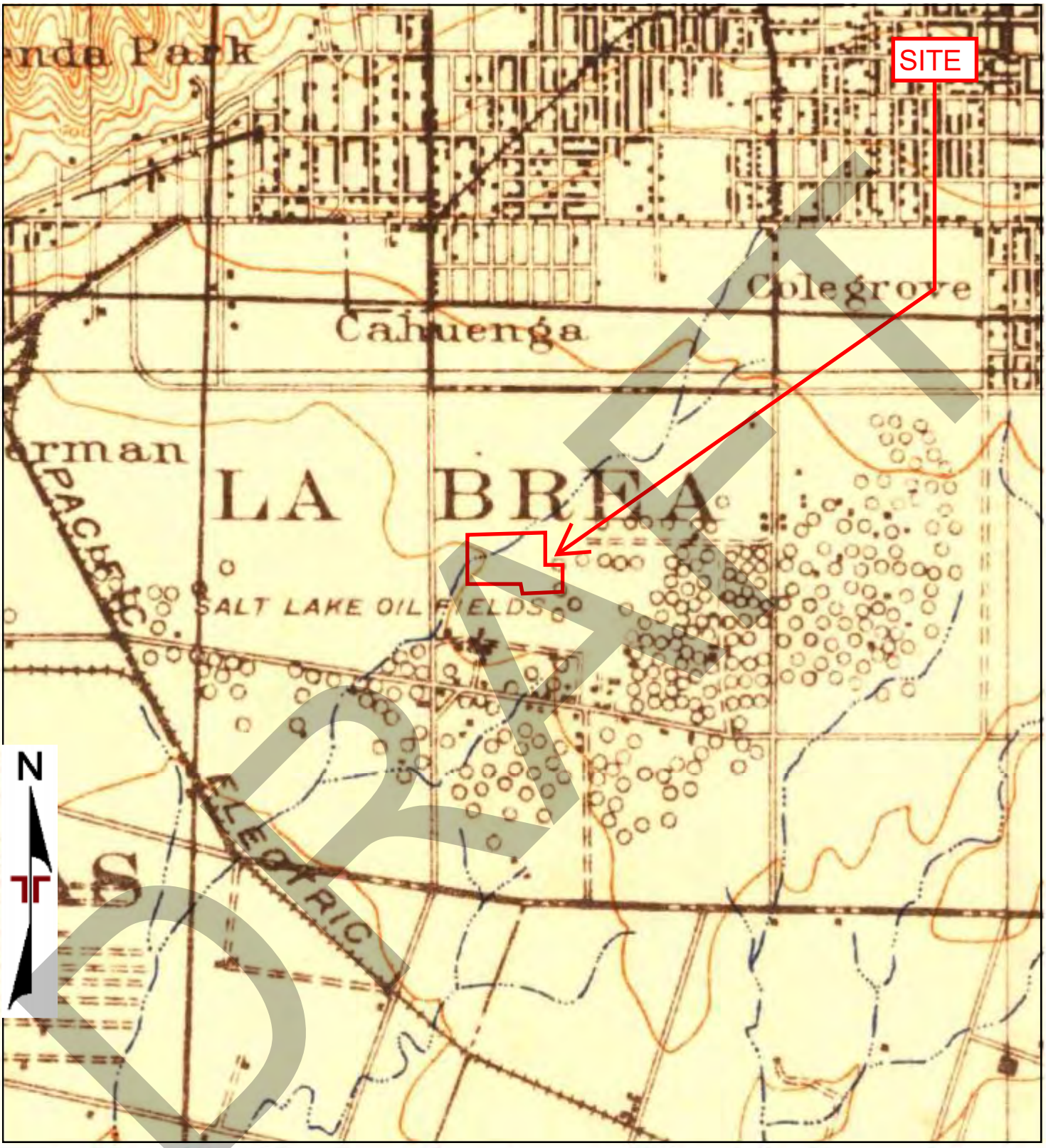


DRAFT

TP, Santa Monica, 1921, 15-minute

0 Miles 0.25 0.5 1 1.5

| | |
|---|---|
| Project Manager: JSV | Project No. 60177353 |
| Drawn by: LSG | Scale: As Shown |
| Checked by: JSV | File Name: N/A |
| Approved by: JSV | Date: 1921 |

Terracon
1421 Edinger Avenue, Suite C
Tustin, CA 92780

1921 TOPOGRAPHIC MAP
CBS TV City Facility
7800 Beverly Boulevard
Los Angeles, CA 90036

Appendix C

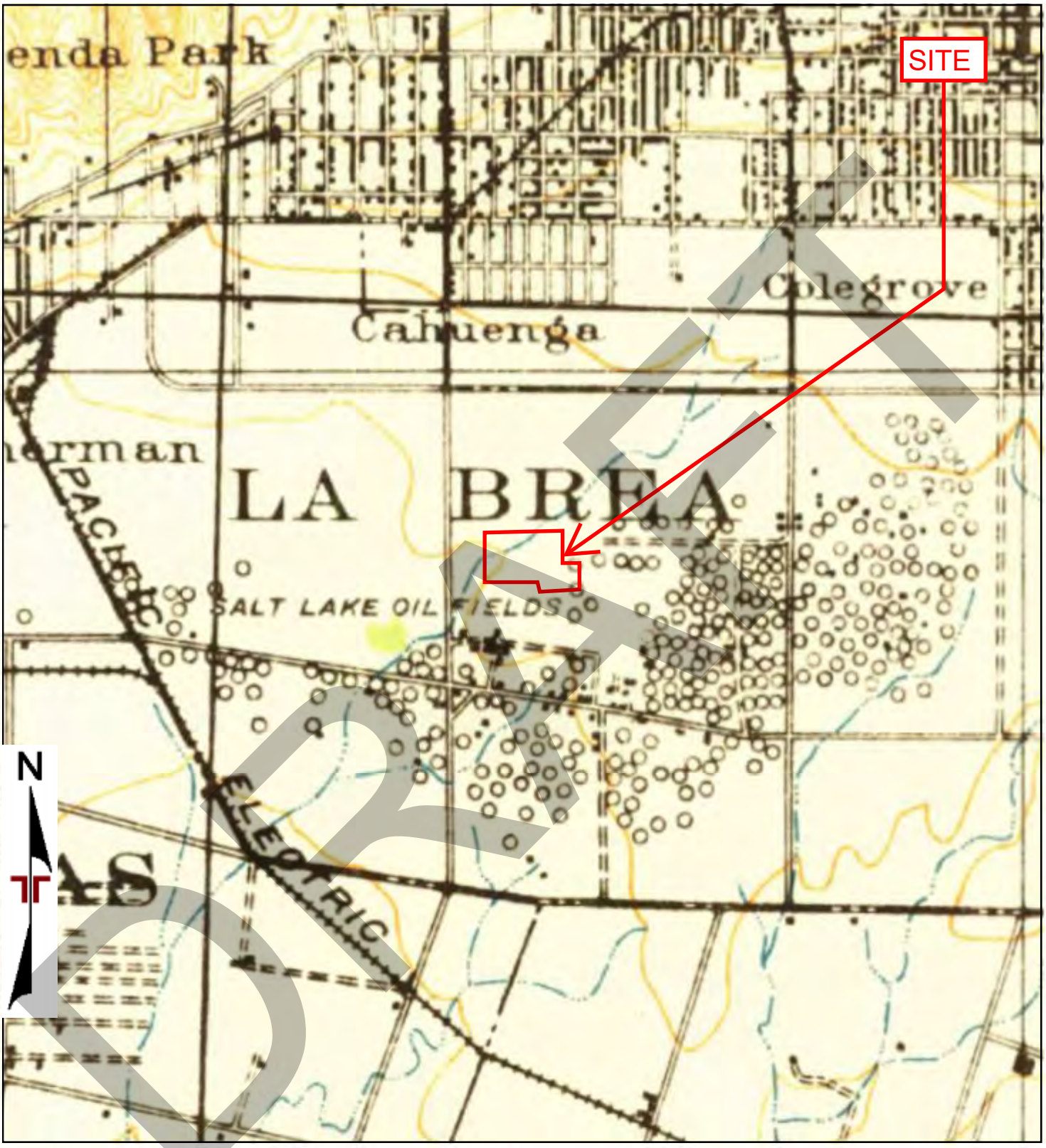


DRAFT

TP, SANTA MONICA, 1920, 15-minute

0 Miles 0.25 0.5 1 1.5

| | |
|---|---|
| Project Manager: JSV | Project No. 60177353 |
| Drawn by: LSG | Scale: As Shown |
| Checked by: JSV | File Name: N/A |
| Approved by: JSV | Date: 1920 |

Terracon
1421 Edinger Avenue, Suite C
Tustin, CA 92780

1920 TOPOGRAPHIC MAP
CBS TV City Facility
7800 Beverly Boulevard
Los Angeles, CA 90036

Appendix C

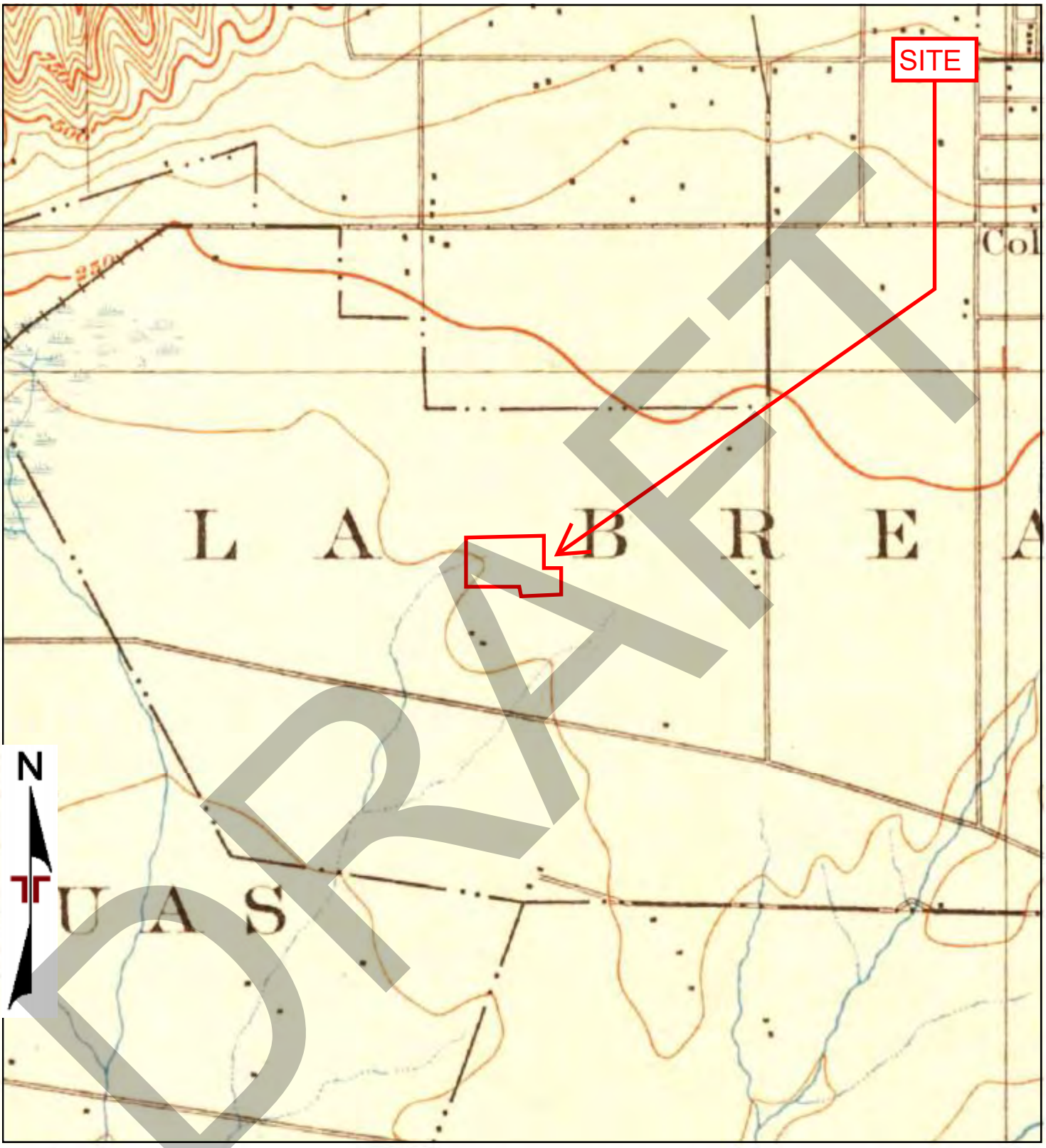


DRAFT

TP, Santa Monica, 1902, 15-minute

0 Miles 0.25 0.5 1 1.5

| | |
|---|---|
| Project Manager: JSV | Project No. 60177353 |
| Drawn by: LSG | Scale: As Shown |
| Checked by: JSV | File Name: N/A |
| Approved by: JSV | Date: 1902 |

Terracon
1421 Edinger Avenue, Suite C
Tustin, CA 92780

1902 TOPOGRAPHIC MAP
CBS TV City Facility
7800 Beverly Boulevard
Los Angeles, CA 90036

Appendix
C

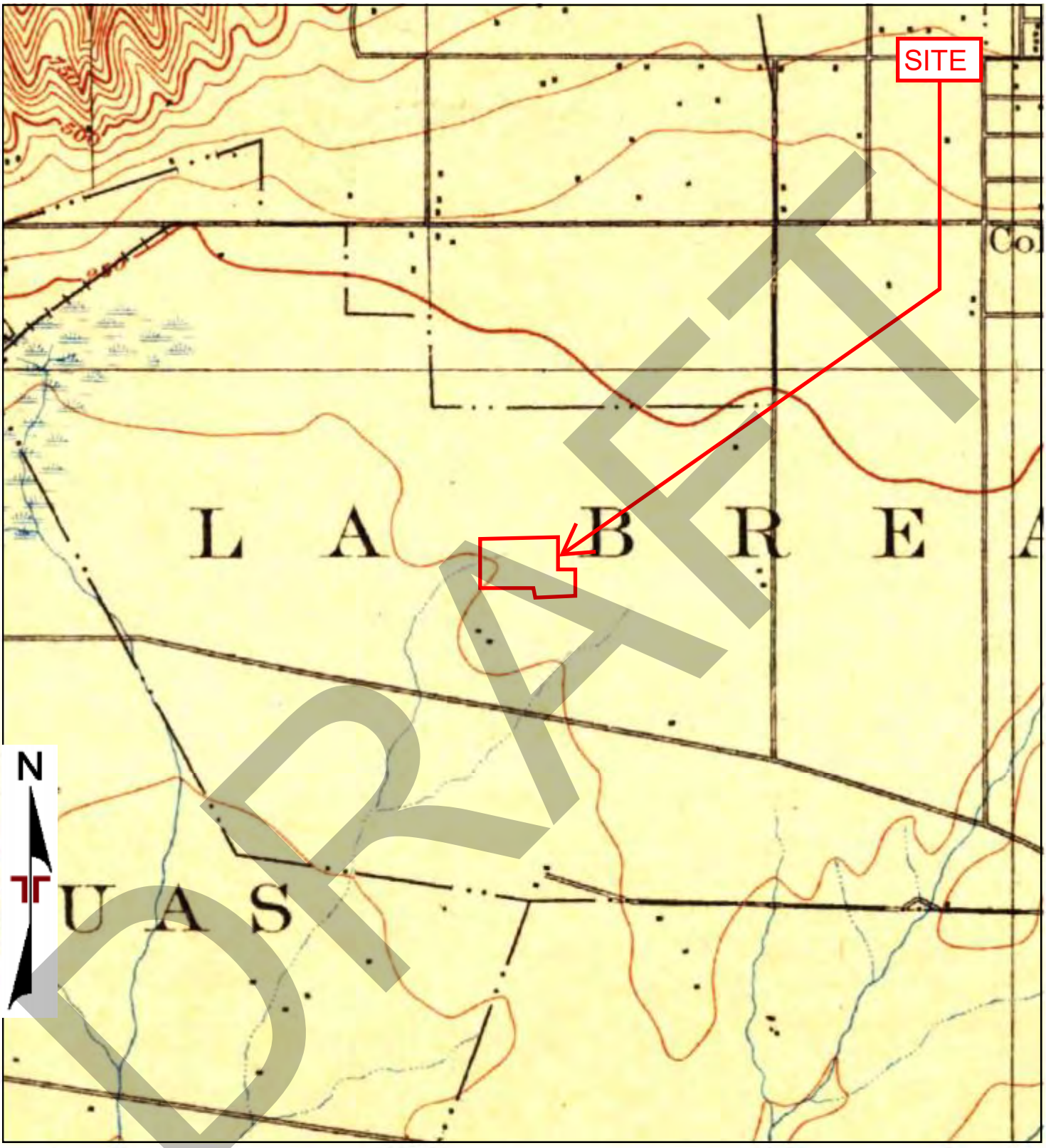


DRAFT

TP, Los Angeles, 1900, 15-minute

0 Miles 0.25 0.5 1 1.5

| | |
|---|---|
| Project Manager: JSV | Project No. 60177353 |
| Drawn by: LSG | Scale: As Shown |
| Checked by: JSV | File Name: N/A |
| Approved by: JSV | Date: 1900 |

Terracon
1421 Edinger Avenue, Suite C
Tustin, CA 92780

1900 TOPOGRAPHIC MAP
CBS TV City Facility
7800 Beverly Boulevard
Los Angeles, CA 90036

Appendix
C

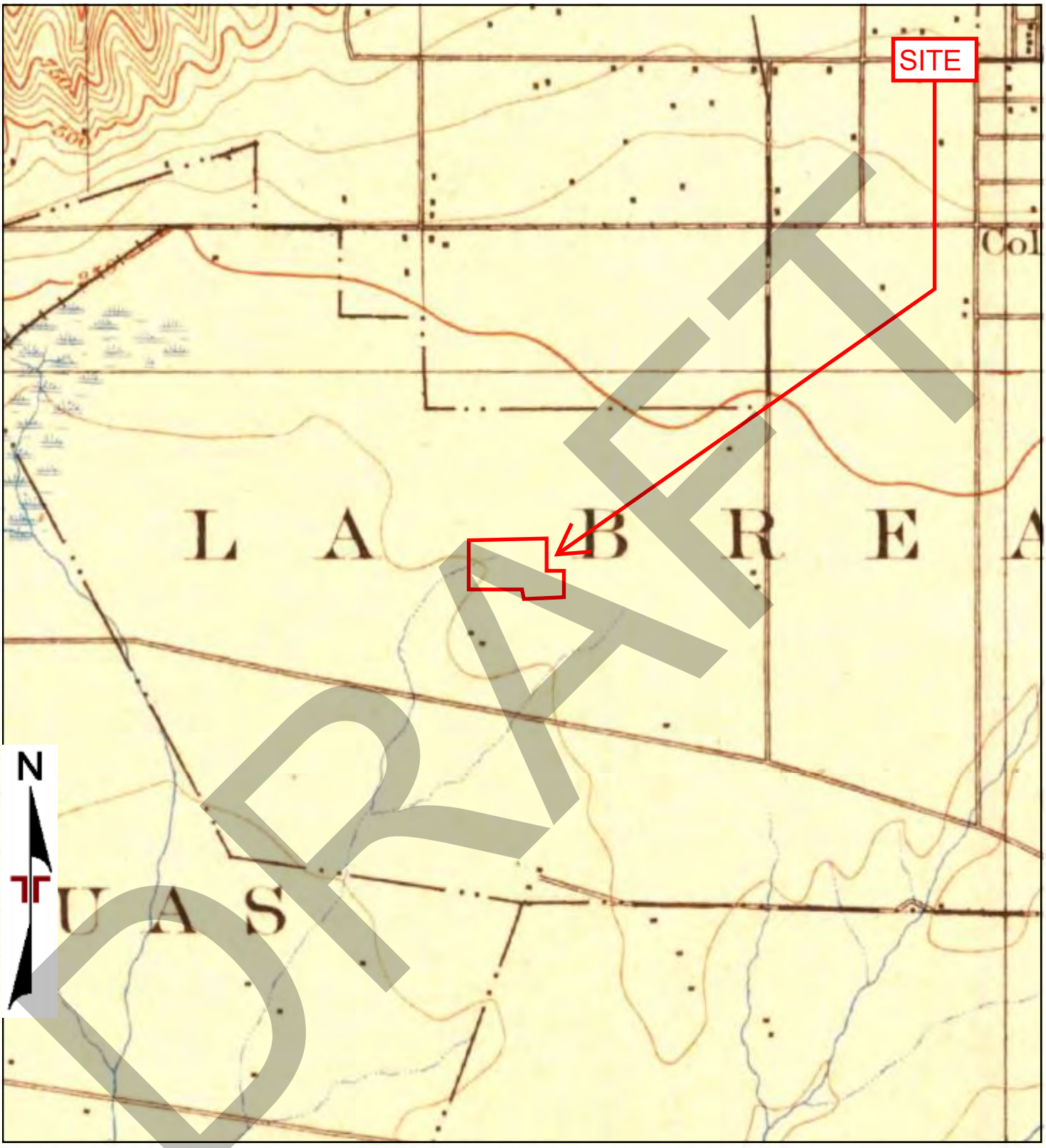


DRAFT

TP, Santa Monica, 1898, 15-minute

0 Miles 0.25 0.5 1 1.5

| | |
|---|---|
| Project Manager: JSV | Project No. 60177353 |
| Drawn by: LSG | Scale: As Shown |
| Checked by: JSV | File Name: N/A |
| Approved by: JSV | Date: 1898 |

Terracon
1421 Edinger Avenue, Suite C
Tustin, CA 92780

1898 TOPOGRAPHIC MAP
CBS TV City Facility
7800 Beverly Boulevard
Los Angeles, CA 90036

Appendix
C

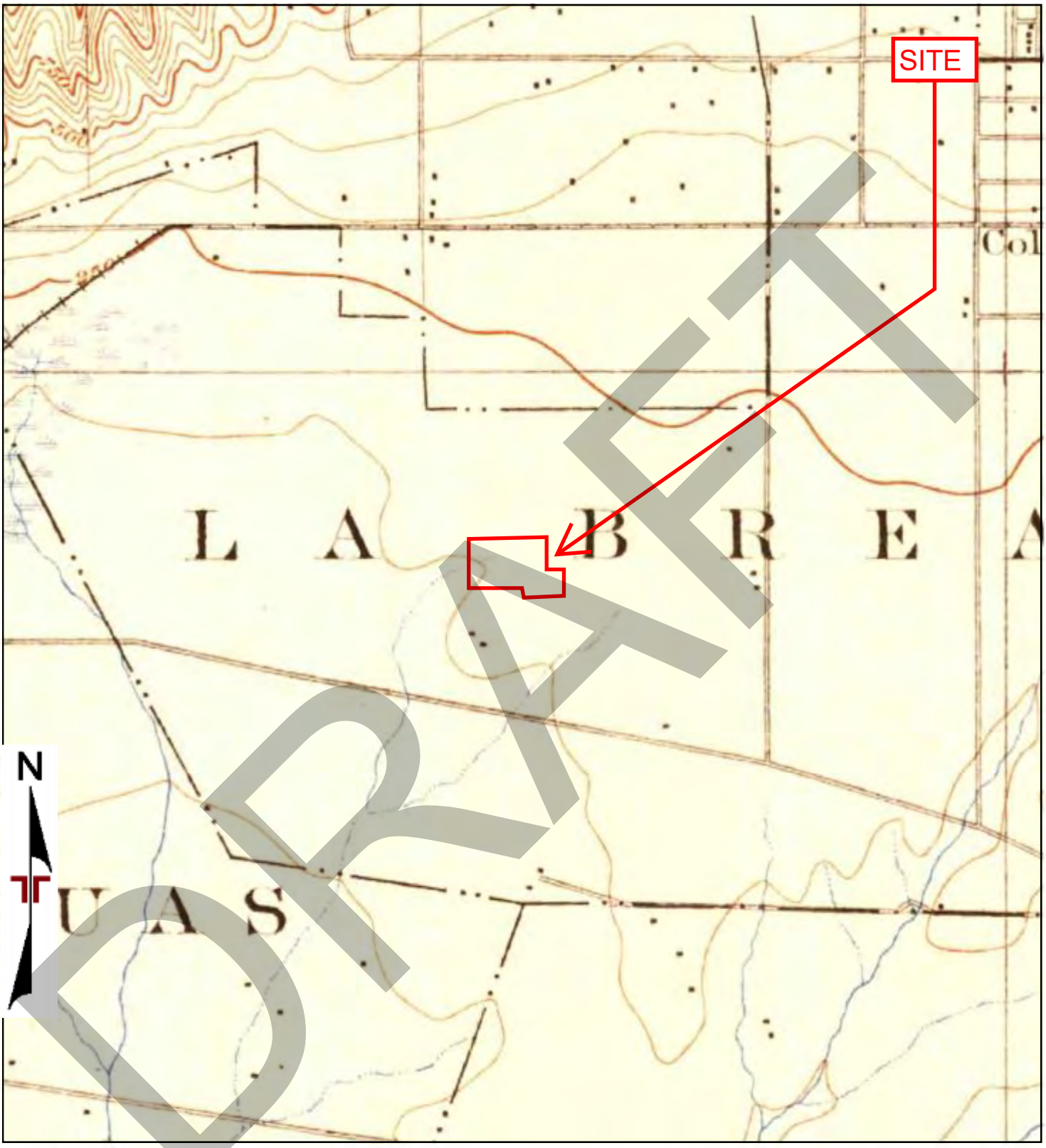


DRAFT

TP, Santa Monica, 1896, 15-minute

0 Miles 0.25 0.5 1 1.5

| | |
|---|---|
| Project Manager: JSV | Project No. 60177353 |
| Drawn by: LSG | Scale: As Shown |
| Checked by: JSV | File Name: N/A |
| Approved by: JSV | Date: 1896 |

Terracon
1421 Edinger Avenue, Suite C
Tustin, CA 92780

1896 TOPOGRAPHIC MAP

CBS TV City Facility
7800 Beverly Boulevard
Los Angeles, CA 90036

Appendix C

7800 Beverly Boulevard

7800 Beverly Boulevard

Los Angeles, CA 90036

Inquiry Number: 5077864.9

October 17, 2017

# The EDR Aerial Photo Decade Package

DRAFT

6 Armstrong Road, 4th floor
Shelton, CT 06484
Toll Free: 800.352.0050
www.edrnet.com

# EDR Aerial Photo Decade Package

10/17/17

**Site Name:**

7800 Beverly Boulevard
7800 Beverly Boulevard
Los Angeles, CA 90036
EDR Inquiry # 5077864.9

**Client Name:**

Terracon
1421 Edinger Avenue
Tustin, CA 92780
Contact: Jennifer Van

Environmental Data Resources, Inc. (EDR) Aerial Photo Decade Package is a screening tool designed to assist environmental professionals in evaluating potential liability on a target property resulting from past activities. EDR's professional researchers provide digitally reproduced historical aerial photographs, and when available, provide one photo per decade.

## Search Results:

| Year | Scale | Details | Source |
|---|---|---|---|
| 2012 | 1"=500' | Flight Year: 2012 | USDA/NAIP |
| 2010 | 1"=500' | Flight Year: 2010 | USDA/NAIP |
| 2009 | 1"=500' | Flight Year: 2009 | USDA/NAIP |
| 2005 | 1"=500' | Flight Year: 2005 | USDA/NAIP |
| 2002 | 1"=500' | Flight Date: June 10, 2002 | USDA |
| 1994 | 1"=500' | Acquisition Date: May 31, 1994 | USGS/DOQQ |
| 1989 | 1"=500' | Flight Date: August 22, 1989 | USDA |
| 1981 | 1"=500' | Flight Date: February 21, 1981 | EDR Proprietary Brewster Pacific |
| 1977 | 1"=500' | Flight Date: April 25, 1977 | EDR Proprietary Brewster Pacific |
| 1964 | 1"=500' | Flight Date: July 28, 1964 | USGS |
| 1952 | 1"=500' | Flight Date: August 02, 1952 | USGS |
| 1948 | 1"=500' | Flight Date: July 10, 1948 | USGS |
| 1938 | 1"=500' | Flight Date: May 22, 1938 | USDA |
| 1928 | 1"=500' | Flight Date: January 01, 1928 | USGS |
| 1923 | 1"=500' | Flight Date: January 01, 1923 | FAIR |

DRAFT

**When delivered electronically by EDR, the aerial photo images included with this report are for ONE TIME USE ONLY. Further reproduction of these aerial photo images is prohibited without permission from EDR. For more information contact your EDR Account Executive.**

**Disclaimer - Copyright and Trademark Notice**

This Report contains certain information obtained from a variety of public and other sources reasonably available to Environmental Data Resources, Inc. It cannot be concluded from this Report that coverage information for the target and surrounding properties does not exist from other sources. NO WARRANTY EXPRESSED OR IMPLIED, IS MADE WHATSOEVER IN CONNECTION WITH THIS REPORT. ENVIRONMENTAL DATA RESOURCES, INC. SPECIFICALLY DISCLAIMS THE MAKING OF ANY SUCH WARRANTIES, INCLUDING WITHOUT LIMITATION, MERCHANTABILITY OR FITNESS FOR A PARTICULAR USE OR PURPOSE. ALL RISK IS ASSUMED BY THE USER. IN NO EVENT SHALL ENVIRONMENTAL DATA RESOURCES, INC. BE LIABLE TO ANYONE, WHETHER ARISING OUT OF ERRORS OR OMISSIONS, NEGLIGENCE, ACCIDENT OR ANY OTHER CAUSE, FOR ANY LOSS OF DAMAGE, INCLUDING, WITHOUT LIMITATION, SPECIAL, INCIDENTAL, CONSEQUENTIAL, OR EXEMPLARY DAMAGES. ANY LIABILITY ON THE PART OF ENVIRONMENTAL DATA RESOURCES, INC. IS STRICTLY LIMITED TO A REFUND OF THE AMOUNT PAID FOR THIS REPORT. Purchaser accepts this Report "AS IS". Any analyses, estimates, ratings, environmental risk levels or risk codes provided in this Report are provided for illustrative purposes only, and are not intended to provide, nor should they be interpreted as providing any facts regarding, or prediction or forecast of, any environmental risk for any property. Only a Phase I Environmental Site Assessment performed by an environmental professional can provide information regarding the environmental risk for any property. Additionally, the information provided in this Report is not to be construed as legal advice.

Copyright 2017 by Environmental Data Resources, Inc. All rights reserved. Reproduction in any media or format, in whole or in part, of any report or map of Environmental Data Resources, Inc., or its affiliates, is prohibited without prior written permission.

EDR and its logos (including Sanborn and Sanborn Map) are trademarks of Environmental Data Resources, Inc. or its affiliates. All other trademarks used herein are the property of their respective owners.




0 Feet 500 1000 2000

| | | | |
|---|---|---|---|
| Project Manager: JSV | Project No. 60177353 | Terracon<br>1421 Edinger Avenue, Suite C<br>Tustin, CA 92780 | 2012 AERIAL PHOTOGRAPH<br>CBS TV City Facility<br>7800 Beverly Boulevard<br>Los Angeles, CA 90036 |
| Drawn by: LSG | Scale: As Shown | | |
| Checked by: JSV | File Name: N/A | | |
| Approved by: JSV | Date: 2012 | | Appendix C |




0 Feet 500 1000 2000

| | | | |
|---|---|---|---|
| Project Manager: JSV | Project No. 60177353 | Terracon<br>1421 Edinger Avenue, Suite C<br>Tustin, CA 92780 | 2010 AERIAL PHOTOGRAPH<br>CBS TV City Facility<br>7800 Beverly Boulevard<br>Los Angeles, CA 90036 |
| Drawn by: LSG | Scale: As Shown | | |
| Checked by: JSV | File Name: N/A | | |
| Approved by: JSV | Date: 2010 | | Appendix C |




0 Feet 500 1000 2000

| | | | | |
|---|---|---|---|---|
| Project Manager: | Project No. 60177353 | Terracon<br>1421 Edinger Avenue, Suite C<br>Tustin, CA 92780 | 2009 AERIAL PHOTOGRAPH<br>CBS TV City Facility<br>7800 Beverly Boulevard<br>Los Angeles, CA 90036 | Appendix |
| Drawn by: LSG | Scale: As Shown | | | C |
| Checked by: JSV | File Name: N/A | | | |
| Approved by: JSV | Date: 2009 | | | |

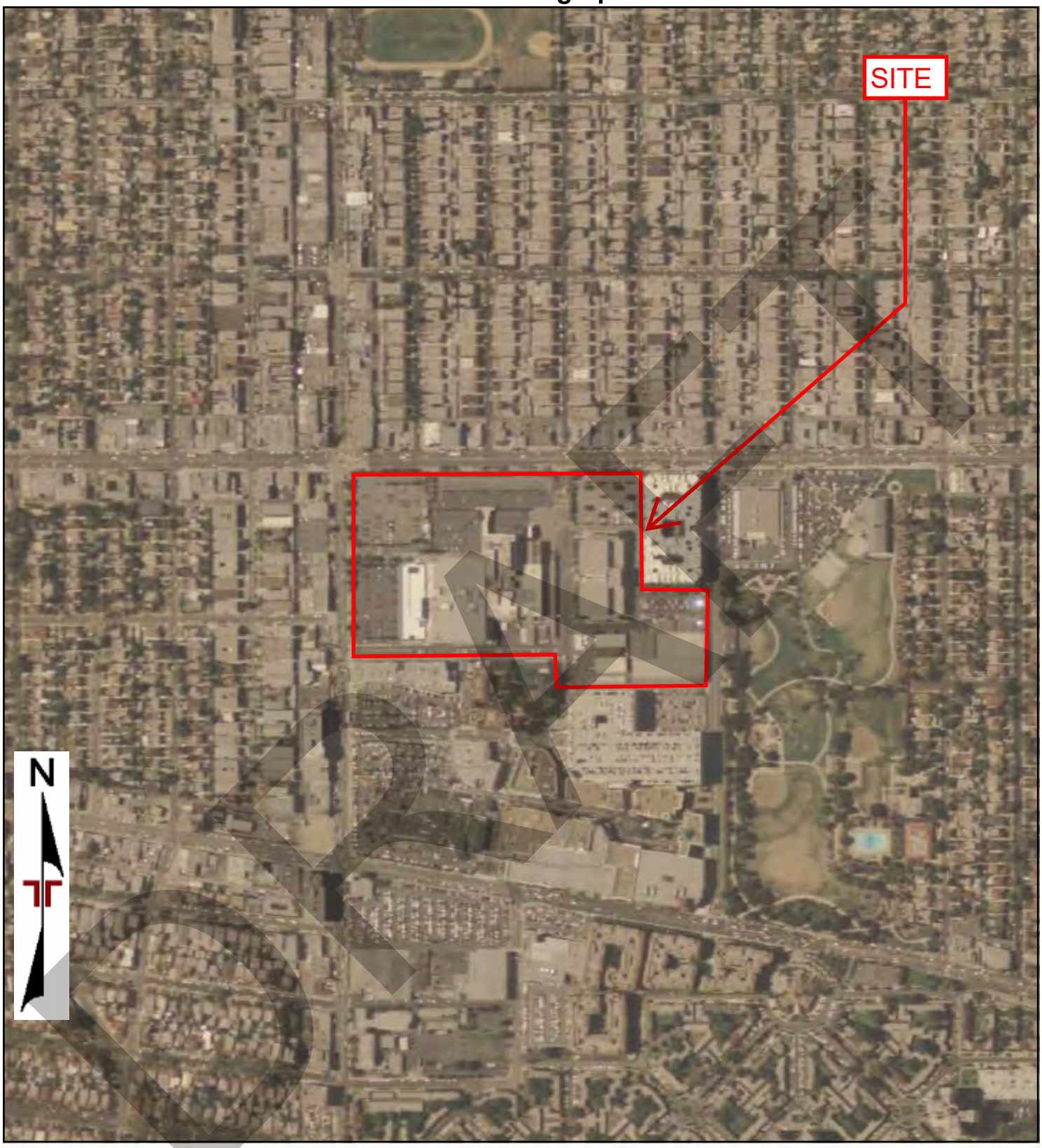


| | | | |
|---|---|---|---|
| Project Manager: JSV | Project No. 60177353 | Terracon<br>1421 Edinger Avenue, Suite C<br>Tustin, CA 92780 | 2005 AERIAL PHOTOGRAPH<br>CBS TV City Facility<br>7800 Beverly Boulevard<br>Los Angeles, CA 90036 |
| Drawn by: LSG | Scale: As Shown | | |
| Checked by: JSV | File Name: N/A | | |
| Approved by: JSV | Date: 2005 | | Appendix C |




| | | | | |
|---|---|---|---|---|
| Project Manager: JSV | Project No. 60177353 | Terracon<br>1421 Edinger Avenue, Suite C<br>Tustin, CA 92780 | 2002 AERIAL PHOTOGRAPH<br>CBS TV City Facility<br>7800 Beverly Boulevard<br>Los Angeles, CA 90036 | Appendix<br>C |
| Drawn by: LSG | Scale: As Shown | | | |
| Checked by: JSV | File Name: N/A | | | |
| Approved by: JSV | Date: 2002 | | | |




0 Feet 500 1000 2000

| | | | |
|---|---|---|---|
| Project Manager: JSV | Project No. 60177353 | Terracon<br>1421 Edinger Avenue, Suite C<br>Tustin, CA 92780 | 1994 AERIAL PHOTOGRAPH<br>CBS TV City Facility<br>7800 Beverly Boulevard<br>Los Angeles, CA 90036 |
| Drawn by: LSG | Scale: As Shown | | |
| Checked by: JSV | File Name: N/A | | |
| Approved by: JSV | Date: 1994 | | Appendix C |

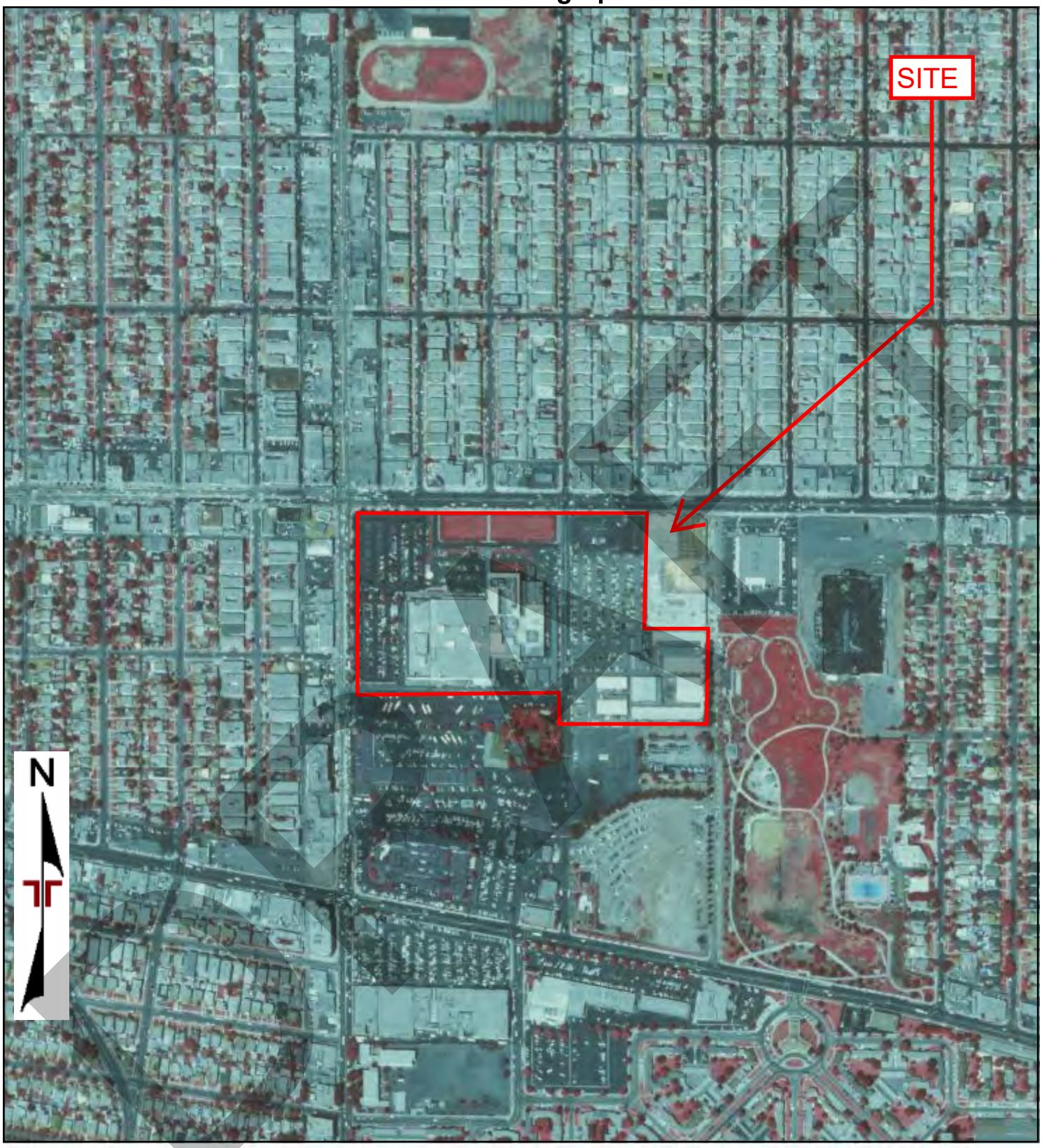


| | | | |
|---|---|---|---|
| Project Manager: JSV | Project No. 60177353 | Terracon<br>1421 Edinger Avenue, Suite C<br>Tustin, CA 92780 | 1989 AERIAL PHOTOGRAPH<br>CBS TV City Facility<br>7800 Beverly Boulevard<br>Los Angeles, CA 90036 |
| Drawn by: LSG | Scale: As Shown | | |
| Checked by: JSV | File Name: N/A | | |
| Approved by: JSV | Date: 1989 | | Appendix C |




0 Feet 500 1000 2000

| | | | |
|---|---|---|---|
| Project Manager: JSV | Project No. 60177353 | Terracon<br>1421 Edinger Avenue, Suite C<br>Tustin, CA 92780 | 1981 AERIAL PHOTOGRAPH<br>CBS TV City Facility<br>7800 Beverly Boulevard<br>Los Angeles, CA 90036 |
| Drawn by: LSG | Scale: As Shown | | |
| Checked by: JSV | File Name: N/A | | |
| Approved by: JSV | Date: 1981 | | Appendix C |




0 Feet 500 1000 2000

| | | | |
|---|---|---|---|
| Project Manager: JSV | Project No. 60177353 | Terracon<br>1421 Edinger Avenue, Suite C<br>Tustin, CA 92780 | 1977 AERIAL PHOTOGRAPH<br>CBS TV City Facility<br>7800 Beverly Boulevard<br>Los Angeles, CA 90036 |
| Drawn by: LSG | Scale: As Shown | | |
| Checked by: JSV | File Name: N/A | | |
| Approved by: JSV | Date: 1977 | | Appendix C |




0 Feet 500 1000 2000

| | | | |
|---|---|---|---|
| Project Manager: JSV | Project No. 60177353 | Terracon<br>1421 Edinger Avenue, Suite C<br>Tustin, CA 92780 | 1964 AERIAL PHOTOGRAPH<br>CBS TV City Facility<br>7800 Beverly Boulevard<br>Los Angeles, CA 90036 |
| Drawn by: LSG | Scale: As Shown | | Appendix C |
| Checked by: JSV | File Name: N/A | | |
| Approved by: JSV | Date: 1964 | | |




| | | | | |
|---|---|---|---|---|
| Project Manager: JSV | Project No. 60177353 | Terracon<br>1421 Edinger Avenue, Suite C<br>Tustin, CA 92780 | 1952 AERIAL PHOTOGRAPH<br>CBS TV City Facility<br>7800 Beverly Boulevard<br>Los Angeles, CA 90036 | Appendix<br>C |
| Drawn by: LSG | Scale: As Shown | | | |
| Checked by: JSV | File Name: N/A | | | |
| Approved by: JSV | Date: 1952 | | | |




| | | | | |
|---|---|---|---|---|
| Project Manager: JSV | Project No. 60177353 | Terracon<br>1421 Edinger Avenue, Suite C<br>Tustin, CA 92780 | 1948 AERIAL PHOTOGRAPH<br>CBS TV City Facility<br>7800 Beverly Boulevard<br>Los Angeles, CA 90036 | Appendix<br>C |
| Drawn by: LSG | Scale: As Shown | | | |
| Checked by: JSV | File Name: N/A | | | |
| Approved by: JSV | Date: 1948 | | | |




| | |
|---|---|
| Project Manager: | JSV |
| Drawn by: | LSG |
| Checked by: | JSV |
| Approved by: | JSV |
| Project No. | 60177353 |
| Scale: | As Shown |
| File Name: | N/A |
| Date: | 1938 |

Terracon
1421 Edinger Avenue, Suite C
Tustin, CA 92780

1938 AERIAL PHOTOGRAPH
CBS TV City Facility
7800 Beverly Boulevard
Los Angeles, CA 90036

Appendix
C




0 Feet 500 1000 2000

| | | | |
|---|---|---|---|
| Project Manager: JSV | Project No. 60177353 | Terracon<br>1421 Edinger Avenue, Suite C<br>Tustin, CA 92780 | 1928 AERIAL PHOTOGRAPHY<br>CBS TV City Facility<br>7800 Beverly Boulevard<br>Los Angeles, CA 90036 |
| Drawn by: LSG | Scale: As Shown | | Appendix C |
| Checked by: JSV | File Name: N/A | | |
| Approved by: JSV | Date: 1928 | | |




DRAFT

| | |
|---|---|
| Project Manager: JSV | Project No. 60177353 |
| Drawn by: LSG | Scale: As Shown |
| Checked by: JSV | File Name: N/A |
| Approved by: JSV | Date: 1923 |

Terracon
1421 Edinger Avenue, Suite C
Tustin, CA 92780

1923 AERIAL PHOTOGRAPH
CBS TV City Facility
7800 Beverly Boulevard
Los Angeles, CA 90036

Appendix C

7800 Beverly Boulevard

7800 Beverly Boulevard

Los Angeles, CA 90036

Inquiry Number: 5077864.3

October 16, 2017

# Certified Sanborn® Map Report

DRAFT

6 Armstrong Road, 4th floor
Shelton, CT 06484
Toll Free: 800.352.0050
www.edrnet.com

# Certified Sanborn® Map Report

10/16/17

| Site Name: | Client Name: |
|---|---|
| 7800 Beverly Boulevard | Terracon |
| 7800 Beverly Boulevard | 1421 Edinger Avenue |
| Los Angeles, CA 90036 | Tustin, CA 92780 |
| EDR Inquiry # 5077864.3 | Contact: Jennifer Van |

The Sanborn Library has been searched by EDR and maps covering the target property location as provided by Terracon were identified for the years listed below. The Sanborn Library is the largest, most complete collection of fire insurance maps. The collection includes maps from Sanborn, Bromley, Perris & Browne, Hopkins, Barlow, and others. Only Environmental Data Resources Inc. (EDR) is authorized to grant rights for commercial reproduction of maps by the Sanborn Library LLC, the copyright holder for the collection. Results can be authenticated by visiting www.edrnet.com/sanborn.

The Sanborn Library is continually enhanced with newly identified map archives. This report accesses all maps in the collection as of the day this report was generated.

## *Certified Sanborn Results:*

**Certification #** 6573-4528-A7B6

**PO #** NA

**Project** 60177353

**Maps Provided:**

1969
1950
1926

Sanborn® Library search results

Certification #: 6573-4528-A7B6

The Sanborn Library includes more than 1.2 million fire insurance maps from Sanborn, Bromley, Perris & Browne, Hopkins, Barlow and others which track historical property usage in approximately 12,000 American cities and towns. Collections searched:

- ✓ Library of Congress
- ✓ University Publications of America
- ✓ EDR Private Collection

*The Sanborn Library LLC Since 1866™*

### Limited Permission To Make Copies

Terracon (the client) is permitted to make up to FIVE photocopies of this Sanborn Map transmittal and each fire insurance map accompanying this report solely for the limited use of its customer. No one other than the client is authorized to make copies. Upon request made directly to an EDR Account Executive, the client may be permitted to make a limited number of additional photocopies. This permission is conditioned upon compliance by the client, its customer and their agents with EDR's copyright policy; a copy of which is available upon request.


**Disclaimer - Copyright and Trademark Notice**

This Report contains certain information obtained from a variety of public and other sources reasonably available to Environmental Data Resources, Inc. It cannot be concluded from this Report that coverage information for the target and surrounding properties does not exist from other sources. NO WARRANTY EXPRESSED OR IMPLIED, IS MADE WHATSOEVER IN CONNECTION WITH THIS REPORT. ENVIRONMENTAL DATA RESOURCES, INC. SPECIFICALLY DISCLAIMS THE MAKING OF ANY SUCH WARRANTIES, INCLUDING WITHOUT LIMITATION, MERCHANTABILITY OR FITNESS FOR A PARTICULAR USE OR PURPOSE. ALL RISK IS ASSUMED BY THE USER. IN NO EVENT SHALL ENVIRONMENTAL DATA RESOURCES, INC. BE LIABLE TO ANYONE, WHETHER ARISING OUT OF ERRORS OR OMISSIONS, NEGLIGENCE, ACCIDENT OR ANY OTHER CAUSE, FOR ANY LOSS OF DAMAGE, INCLUDING, WITHOUT LIMITATION, SPECIAL, INCIDENTAL, CONSEQUENTIAL, OR EXEMPLARY DAMAGES. ANY LIABILITY ON THE PART OF ENVIRONMENTAL DATA RESOURCES, INC. IS STRICTLY LIMITED TO A REFUND OF THE AMOUNT PAID FOR THIS REPORT. Purchaser accepts this Report "AS IS". Any analyses, estimates, ratings, environmental risk levels or risk codes provided in this Report are provided for illustrative purposes only, and are not intended to provide, nor should they be interpreted as providing any facts regarding, or prediction or forecast of, any environmental risk for any property. Only a Phase I Environmental Site Assessment performed by an environmental professional can provide information regarding the environmental risk for any property. Additionally, the information provided in this Report is not to be construed as legal advice.

Copyright 2017 by Environmental Data Resources, Inc. All rights reserved. Reproduction in any media or format, in whole or in part, of any report or map of Environmental Data Resources, Inc., or its affiliates, is prohibited without prior written permission.

EDR and its logos (including Sanborn and Sanborn Map) are trademarks of Environmental Data Resources, Inc. or its affiliates. All other trademarks used herein are the property of their respective owners.


DRAFT

## *Sanborn Sheet Key*

This Certified Sanborn Map Report is based upon the following Sanborn Fire Insurance map sheets.

### 1969 Source Sheets



Volume 22, Sheet 2243
1969



Volume 20, Sheet 2088
1969

### 1950 Source Sheets

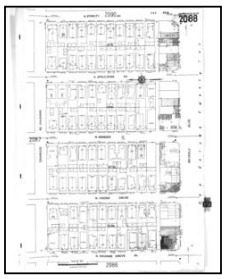

Volume 20, Sheet 2088
1950



Volume 22, Sheet 2243
1950

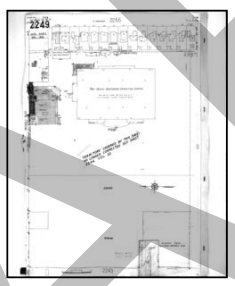

Volume 22, Sheet 2249
1950

### 1926 Source Sheets

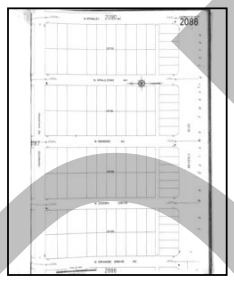

Volume 20, Sheet 2088
1926

DRAFT

# Certified Sanborn® Map

1969

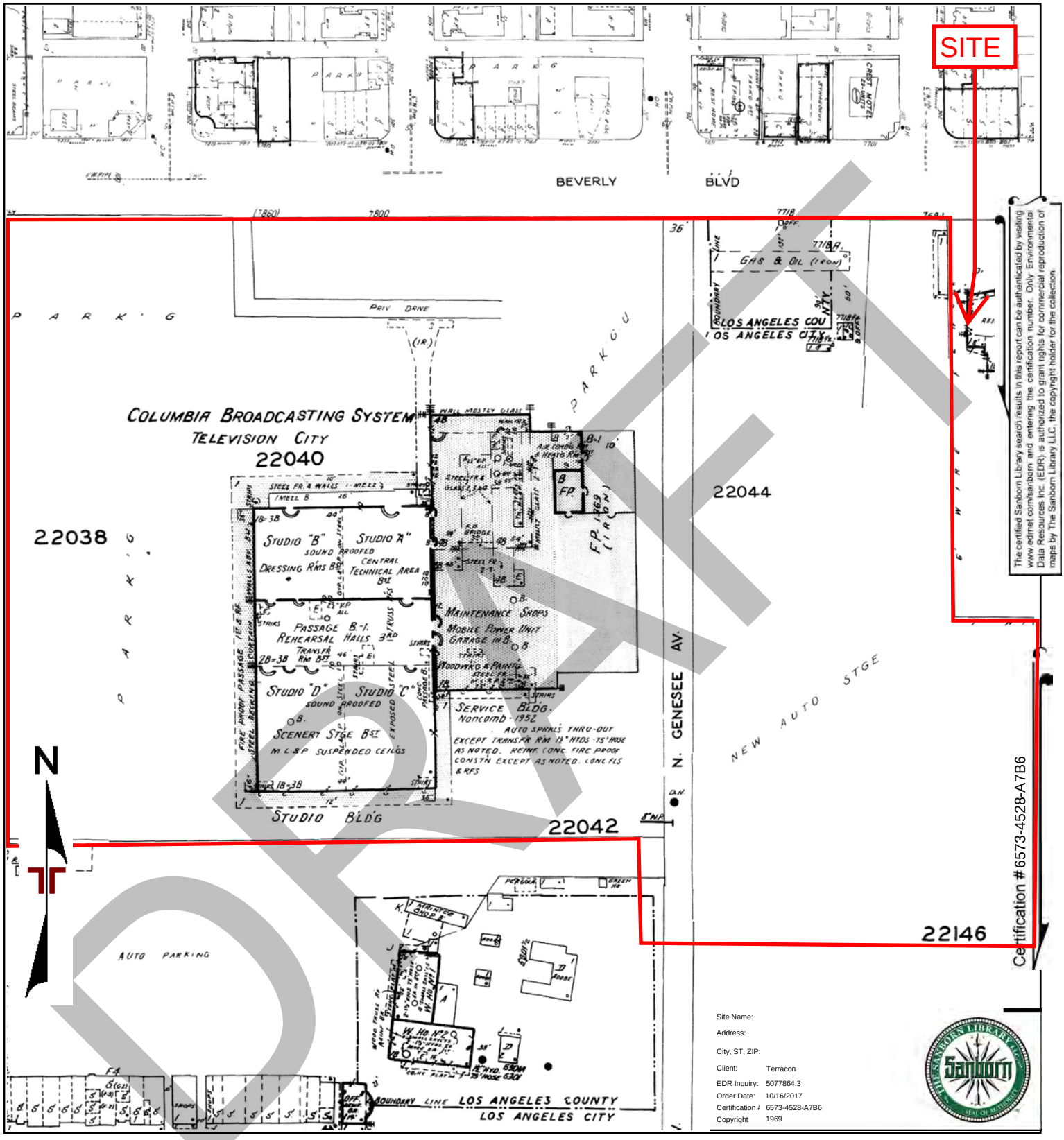


The certified Sanborn Library search results in this report can be authenticated by visiting www.edrnet.com/sanborn and entering the certification number. Only Environmental Data Resources Inc. (EDR) is authorized to grant rights for commercial reproduction of maps by The Sanborn Library LLC, the copyright holder for the collection.

Certification # 6573-4528-A7B6

Site Name:
Address:
City, ST, ZIP:
Client: Terracon
EDR Inquiry: 5077864.3
Order Date: 10/16/2017
Certification #: 6573-4528-A7B6
Copyright 1969



Volume 20, Sheet 2088
Volume 22, Sheet 2243

0 Feet 150 300 600

| | | | |
|---|---|---|---|
| Project Manager: | Project No. | Terracon | 1969 SANBORN MAP |
| Drawn by: | Scale: | | |
| Checked by: | File Name: | | |
| Approved by: | Date: 1969 | | |

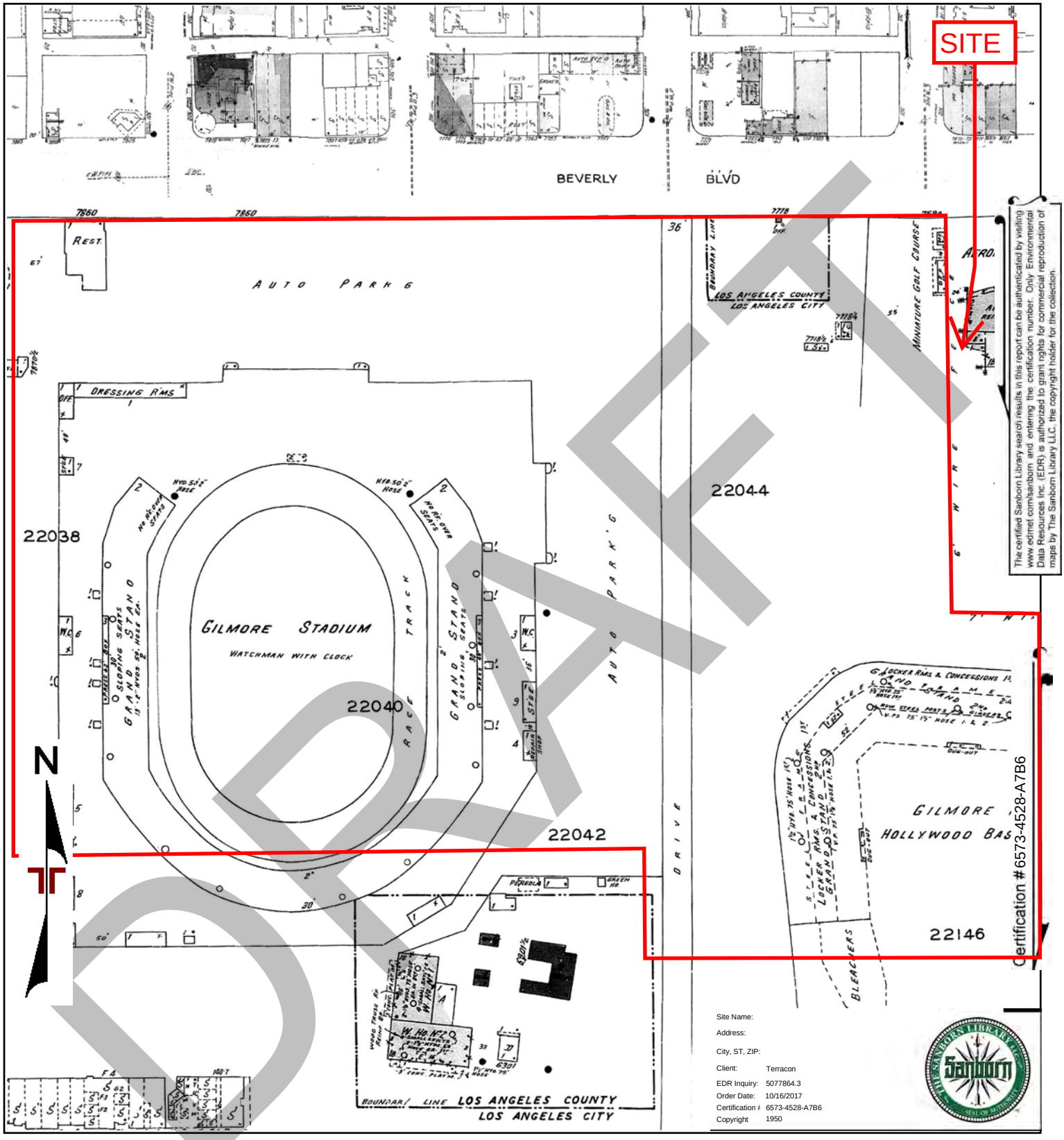


DRAFT

The certified Sanborn Library search results in this report can be authenticated by visiting www.edrnet.com/sanborn and entering the certification number. Only Environmental Data Resources Inc. (EDR) is authorized to grant rights for commercial reproduction of maps by The Sanborn Library LLC, the copyright holder for the collection.

Certification # 6573-4528-A7B6

Site Name:
Address:
City, ST, ZIP:
Client: Terracon
EDR Inquiry: 5077864.3
Order Date: 10/16/2017
Certification #: 6573-4528-A7B6
Copyright 1950

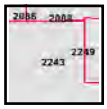

Volume 22, Sheet 2249
Volume 22, Sheet 2243
Volume 20, Sheet 2088

0 Feet 150 300 600

| | | | |
|---|---|---|---|
| Project Manager: | Project No. | Terracon | 1950 SANBORN MAP |
| Drawn by: | Scale: | | |
| Checked by: | File Name: | | |
| Approved by: | Date: 1950 | | |




DRAFT

The certified Sanborn Library search results in this report can be authenticated by visiting www.edrnet.com/sanborn and entering the certification number. Only Environmental Data Resources Inc. (EDR) is authorized to grant rights for commercial reproduction of maps by The Sanborn Library LLC, the copyright holder for the collection.

2086 2088 Volume 20, Sheet 2088

| | | | |
|---|---|---|---|
| Project Manager: | Project No. | Terracon | 1926 SANBORN MAP |
| Drawn by: | Scale: | | |
| Checked by: | File Name: | | |
| Approved by: | Date: 1926 | | |

7800 Beverly Boulevard

7800 Beverly Boulevard

Los Angeles, CA 90036

Inquiry Number: 5077864.3

October 16, 2017

# Certified Sanborn® Map Report

DRAFT

6 Armstrong Road, 4th floor
Shelton, CT 06484
Toll Free: 800.352.0050
www.edrnet.com

# Certified Sanborn® Map Report

10/16/17

| Site Name: | Client Name: |
|---|---|
| 7800 Beverly Boulevard | Terracon |
| 7800 Beverly Boulevard | 1421 Edinger Avenue |
| Los Angeles, CA 90036 | Tustin, CA 92780 |
| EDR Inquiry # 5077864.3 | Contact: Jennifer Van |

The Sanborn Library has been searched by EDR and maps covering the target property location as provided by Terracon were identified for the years listed below. The Sanborn Library is the largest, most complete collection of fire insurance maps. The collection includes maps from Sanborn, Bromley, Perris & Browne, Hopkins, Barlow, and others. Only Environmental Data Resources Inc. (EDR) is authorized to grant rights for commercial reproduction of maps by the Sanborn Library LLC, the copyright holder for the collection. Results can be authenticated by visiting www.edrnet.com/sanborn.

The Sanborn Library is continually enhanced with newly identified map archives. This report accesses all maps in the collection as of the day this report was generated.

## *Certified Sanborn Results:*

**Certification #** 6573-4528-A7B6

**PO #** NA

**Project** 60177353

**Maps Provided:**

1969
1950
1926

Sanborn® Library search results

Certification #: 6573-4528-A7B6

The Sanborn Library includes more than 1.2 million fire insurance maps from Sanborn, Bromley, Perris & Browne, Hopkins, Barlow and others which track historical property usage in approximately 12,000 American cities and towns. Collections searched:

- ✓ Library of Congress
- ✓ University Publications of America
- ✓ EDR Private Collection

*The Sanborn Library LLC Since 1866™*

### Limited Permission To Make Copies

Terracon (the client) is permitted to make up to FIVE photocopies of this Sanborn Map transmittal and each fire insurance map accompanying this report solely for the limited use of its customer. No one other than the client is authorized to make copies. Upon request made directly to an EDR Account Executive, the client may be permitted to make a limited number of additional photocopies. This permission is conditioned upon compliance by the client, its customer and their agents with EDR's copyright policy; a copy of which is available upon request.


**Disclaimer - Copyright and Trademark Notice**

This Report contains certain information obtained from a variety of public and other sources reasonably available to Environmental Data Resources, Inc. It cannot be concluded from this Report that coverage information for the target and surrounding properties does not exist from other sources. NO WARRANTY EXPRESSED OR IMPLIED, IS MADE WHATSOEVER IN CONNECTION WITH THIS REPORT. ENVIRONMENTAL DATA RESOURCES, INC. SPECIFICALLY DISCLAIMS THE MAKING OF ANY SUCH WARRANTIES, INCLUDING WITHOUT LIMITATION, MERCHANTABILITY OR FITNESS FOR A PARTICULAR USE OR PURPOSE. ALL RISK IS ASSUMED BY THE USER. IN NO EVENT SHALL ENVIRONMENTAL DATA RESOURCES, INC. BE LIABLE TO ANYONE, WHETHER ARISING OUT OF ERRORS OR OMISSIONS, NEGLIGENCE, ACCIDENT OR ANY OTHER CAUSE, FOR ANY LOSS OF DAMAGE, INCLUDING, WITHOUT LIMITATION, SPECIAL, INCIDENTAL, CONSEQUENTIAL, OR EXEMPLARY DAMAGES. ANY LIABILITY ON THE PART OF ENVIRONMENTAL DATA RESOURCES, INC. IS STRICTLY LIMITED TO A REFUND OF THE AMOUNT PAID FOR THIS REPORT. Purchaser accepts this Report "AS IS". Any analyses, estimates, ratings, environmental risk levels or risk codes provided in this Report are provided for illustrative purposes only, and are not intended to provide, nor should they be interpreted as providing any facts regarding, or prediction or forecast of, any environmental risk for any property. Only a Phase I Environmental Site Assessment performed by an environmental professional can provide information regarding the environmental risk for any property. Additionally, the information provided in this Report is not to be construed as legal advice.

Copyright 2017 by Environmental Data Resources, Inc. All rights reserved. Reproduction in any media or format, in whole or in part, of any report or map of Environmental Data Resources, Inc., or its affiliates, is prohibited without prior written permission.

EDR and its logos (including Sanborn and Sanborn Map) are trademarks of Environmental Data Resources, Inc. or its affiliates. All other trademarks used herein are the property of their respective owners.


DRAFT

## *Sanborn Sheet Key*

This Certified Sanborn Map Report is based upon the following Sanborn Fire Insurance map sheets.

### 1969 Source Sheets



Volume 20, Sheet 2086
1969



Volume 22, Sheet 2211
1969



Volume 22, Sheet 2212
1969



Volume 22, Sheet 2243
1969

### 1950 Source Sheets



Volume 20, Sheet 2086
1950



Volume 22, Sheet 2211
1950

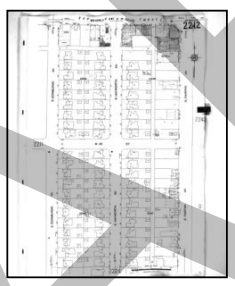

Volume 22, Sheet 2212
1950



Volume 22, Sheet 2243
1950

### 1926 Source Sheets

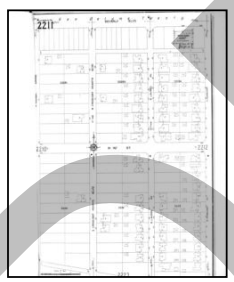

Volume 22, Sheet 2211
1926

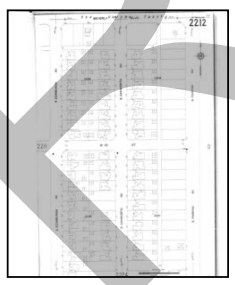

Volume 22, Sheet 2212
1926

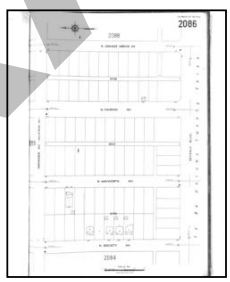

Volume 20, Sheet 2086
1926

DRAFT

# Certified Sanborn® Map

1969

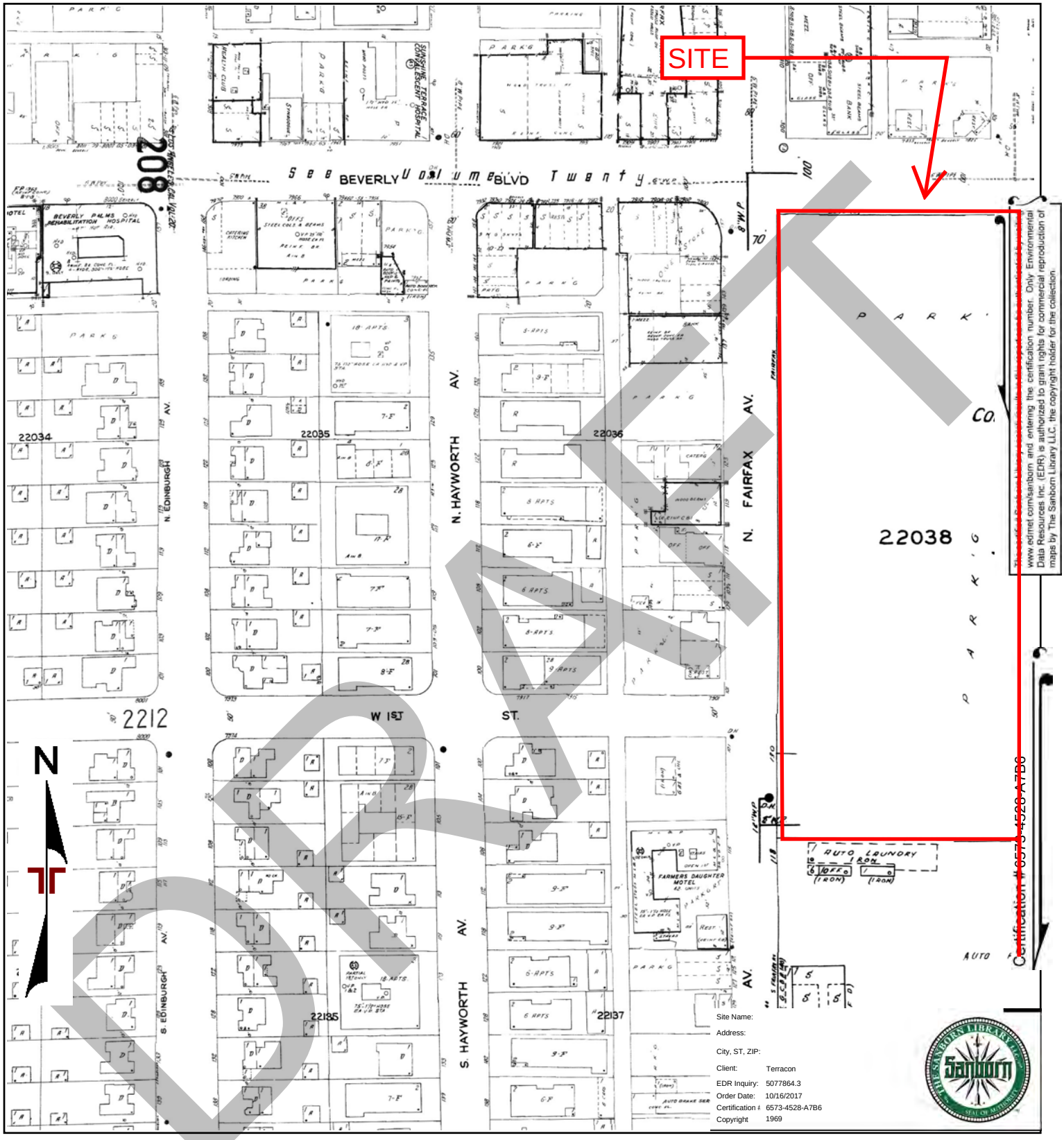


DRAFT

The Sanborn Library LLC is the exclusive owner of the Sanborn Maps which have been used to prepare this report. Sanborn Maps are copyrighted and are used in this report under a limited license from The Sanborn Library LLC. Unauthorized use, reproduction or distribution of Sanborn Maps is strictly prohibited. By using this report, you agree to the terms of the limited license. Sanborn Maps may not be used in any manner that competes with the business of The Sanborn Library LLC. To verify that you have a valid license to use Sanborn Maps, please call EDR at 1-800-352-0050. Unauthorized use may result in monetary damages of up to $100,000 per violation. Use of this report is limited to one printout. Multiple printouts may be subject to additional charges. Use of this report is limited to one user. Simultaneous use of the report by multiple users is prohibited. The Sanborn Library LLC has been exclusively licensed by Environmental Data Resources, Inc. (EDR) to digitize and market certain Sanborn Maps. To purchase Sanborn Maps, call EDR at 1-800-352-0050. Certification # 6573-4528-A7B6. The Sanborn Library LLC the copyright holder for the collection. www.edrnet.com/sanborn and entering the certification number. Only Environmental Data Resources Inc. (EDR) is authorized to grant rights for commercial reproduction of maps by The Sanborn Library LLC. the copyright holder for the collection.



Volume 22, Sheet 2243
Volume 22, Sheet 2212
Volume 22, Sheet 2211
Volume 20, Sheet 2086

0 Feet 150 300 600

| | | | |
|---|---|---|---|
| Project Manager: | Project No. | Terracon | 1969 SANBORN MAP |
| Drawn by: | Scale: | | |
| Checked by: | File Name: | | |
| Approved by: | Date: 1969 | | |

# Certified Sanborn® Map

1950

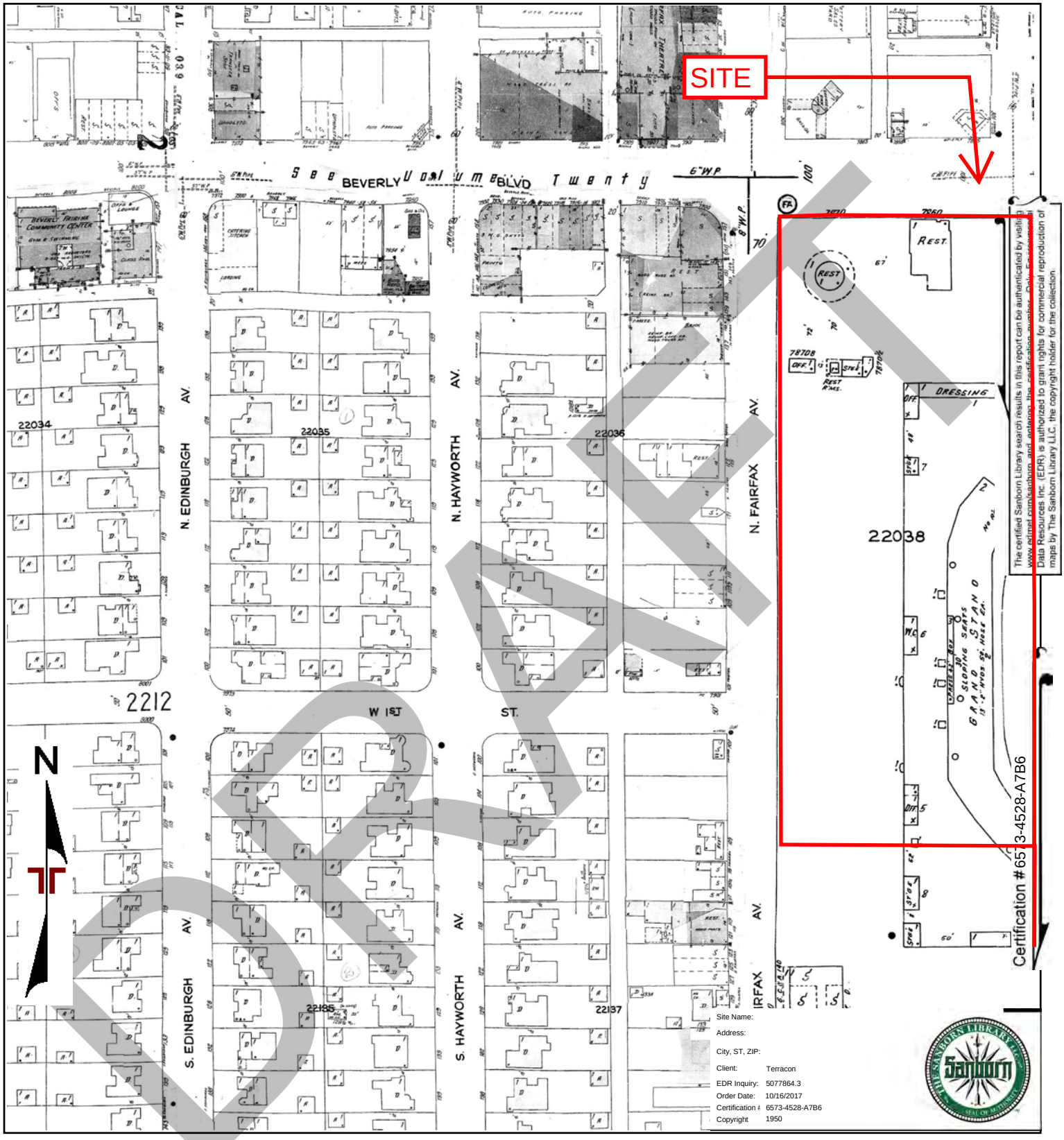


DRAFT



Volume 22, Sheet 2243
Volume 22, Sheet 2212
Volume 22, Sheet 2211
Volume 20, Sheet 2086

0 Feet 150 300 600

| | | | |
|---|---|---|---|
| Project Manager: | Project No. | Terracon | 1950 SANBORN MAP |
| Drawn by: | Scale: | | |
| Checked by: | File Name: | | |
| Approved by: | Date: 1950 | | |

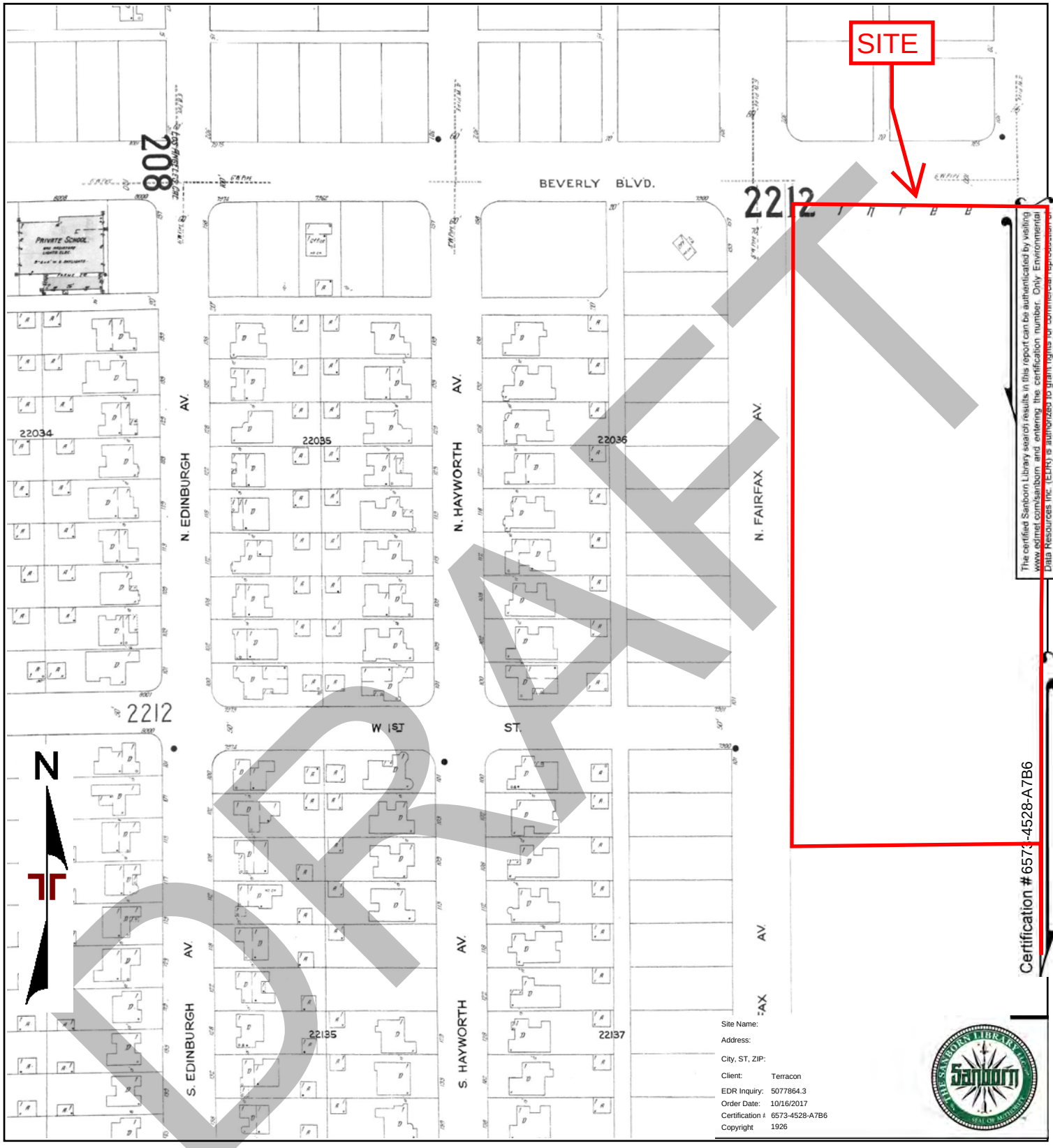




Volume 20, Sheet 2086
Volume 22, Sheet 2212
Volume 22, Sheet 2211

0 Feet 150 300 600

| | | | |
|---|---|---|---|
| Project Manager: | Project No. | Terracon | 1926 SANBORN MAP |
| Drawn by: | Scale: | | |
| Checked by: | File Name: | | |
| Approved by: | Date: 1926 | | |

7800 Beverly Boulevard

7800 Beverly Boulevard

Los Angeles, CA 90036

Inquiry Number: 5077864.3

October 16, 2017

# Certified Sanborn® Map Report

DRAFT

6 Armstrong Road, 4th floor
Shelton, CT 06484
Toll Free: 800.352.0050
www.edrnet.com

# Certified Sanborn® Map Report

10/16/17

| Site Name: | Client Name: |
|---|---|
| 7800 Beverly Boulevard | Terracon |
| 7800 Beverly Boulevard | 1421 Edinger Avenue |
| Los Angeles, CA 90036 | Tustin, CA 92780 |
| EDR Inquiry # 5077864.3 | Contact: Jennifer Van |

The Sanborn Library has been searched by EDR and maps covering the target property location as provided by Terracon were identified for the years listed below. The Sanborn Library is the largest, most complete collection of fire insurance maps. The collection includes maps from Sanborn, Bromley, Perris & Browne, Hopkins, Barlow, and others. Only Environmental Data Resources Inc. (EDR) is authorized to grant rights for commercial reproduction of maps by the Sanborn Library LLC, the copyright holder for the collection. Results can be authenticated by visiting www.edrnet.com/sanborn.

The Sanborn Library is continually enhanced with newly identified map archives. This report accesses all maps in the collection as of the day this report was generated.

## *Certified Sanborn Results:*

**Certification #** 6573-4528-A7B6

**PO #** NA

**Project** 60177353

**Maps Provided:**

1969
1950
1926

Sanborn® Library search results

Certification #: 6573-4528-A7B6

The Sanborn Library includes more than 1.2 million fire insurance maps from Sanborn, Bromley, Perris & Browne, Hopkins, Barlow and others which track historical property usage in approximately 12,000 American cities and towns. Collections searched:

- ✓ Library of Congress
- ✓ University Publications of America
- ✓ EDR Private Collection

*The Sanborn Library LLC Since 1866™*

### Limited Permission To Make Copies

Terracon (the client) is permitted to make up to FIVE photocopies of this Sanborn Map transmittal and each fire insurance map accompanying this report solely for the limited use of its customer. No one other than the client is authorized to make copies. Upon request made directly to an EDR Account Executive, the client may be permitted to make a limited number of additional photocopies. This permission is conditioned upon compliance by the client, its customer and their agents with EDR's copyright policy; a copy of which is available upon request.


**Disclaimer - Copyright and Trademark Notice**

This Report contains certain information obtained from a variety of public and other sources reasonably available to Environmental Data Resources, Inc. It cannot be concluded from this Report that coverage information for the target and surrounding properties does not exist from other sources. NO WARRANTY EXPRESSED OR IMPLIED, IS MADE WHATSOEVER IN CONNECTION WITH THIS REPORT. ENVIRONMENTAL DATA RESOURCES, INC. SPECIFICALLY DISCLAIMS THE MAKING OF ANY SUCH WARRANTIES, INCLUDING WITHOUT LIMITATION, MERCHANTABILITY OR FITNESS FOR A PARTICULAR USE OR PURPOSE. ALL RISK IS ASSUMED BY THE USER. IN NO EVENT SHALL ENVIRONMENTAL DATA RESOURCES, INC. BE LIABLE TO ANYONE, WHETHER ARISING OUT OF ERRORS OR OMISSIONS, NEGLIGENCE, ACCIDENT OR ANY OTHER CAUSE, FOR ANY LOSS OF DAMAGE, INCLUDING, WITHOUT LIMITATION, SPECIAL, INCIDENTAL, CONSEQUENTIAL, OR EXEMPLARY DAMAGES. ANY LIABILITY ON THE PART OF ENVIRONMENTAL DATA RESOURCES, INC. IS STRICTLY LIMITED TO A REFUND OF THE AMOUNT PAID FOR THIS REPORT. Purchaser accepts this Report "AS IS". Any analyses, estimates, ratings, environmental risk levels or risk codes provided in this Report are provided for illustrative purposes only, and are not intended to provide, nor should they be interpreted as providing any facts regarding, or prediction or forecast of, any environmental risk for any property. Only a Phase I Environmental Site Assessment performed by an environmental professional can provide information regarding the environmental risk for any property. Additionally, the information provided in this Report is not to be construed as legal advice.

Copyright 2017 by Environmental Data Resources, Inc. All rights reserved. Reproduction in any media or format, in whole or in part, of any report or map of Environmental Data Resources, Inc., or its affiliates, is prohibited without prior written permission.

EDR and its logos (including Sanborn and Sanborn Map) are trademarks of Environmental Data Resources, Inc. or its affiliates. All other trademarks used herein are the property of their respective owners.


DRAFT

## *Sanborn Sheet Key*

This Certified Sanborn Map Report is based upon the following Sanborn Fire Insurance map sheets.

### 1969 Source Sheets



Volume 20, Sheet 2090
1969



Volume 22, Sheet 2243
1969

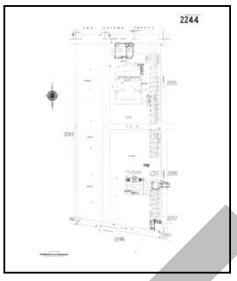

Volume 22, Sheet 2244
1969



Volume 20, Sheet 2088
1969

### 1950 Source Sheets

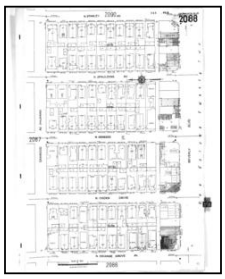

Volume 20, Sheet 2088
1950



Volume 20, Sheet 2090
1950

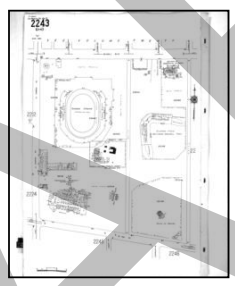

Volume 22, Sheet 2243
1950



Volume 22, Sheet 2244
1950



Volume 22, Sheet 2249
1950

### 1926 Source Sheets



Volume 20, Sheet 2088
1926



Volume 20, Sheet 2090
1926

DRAFT

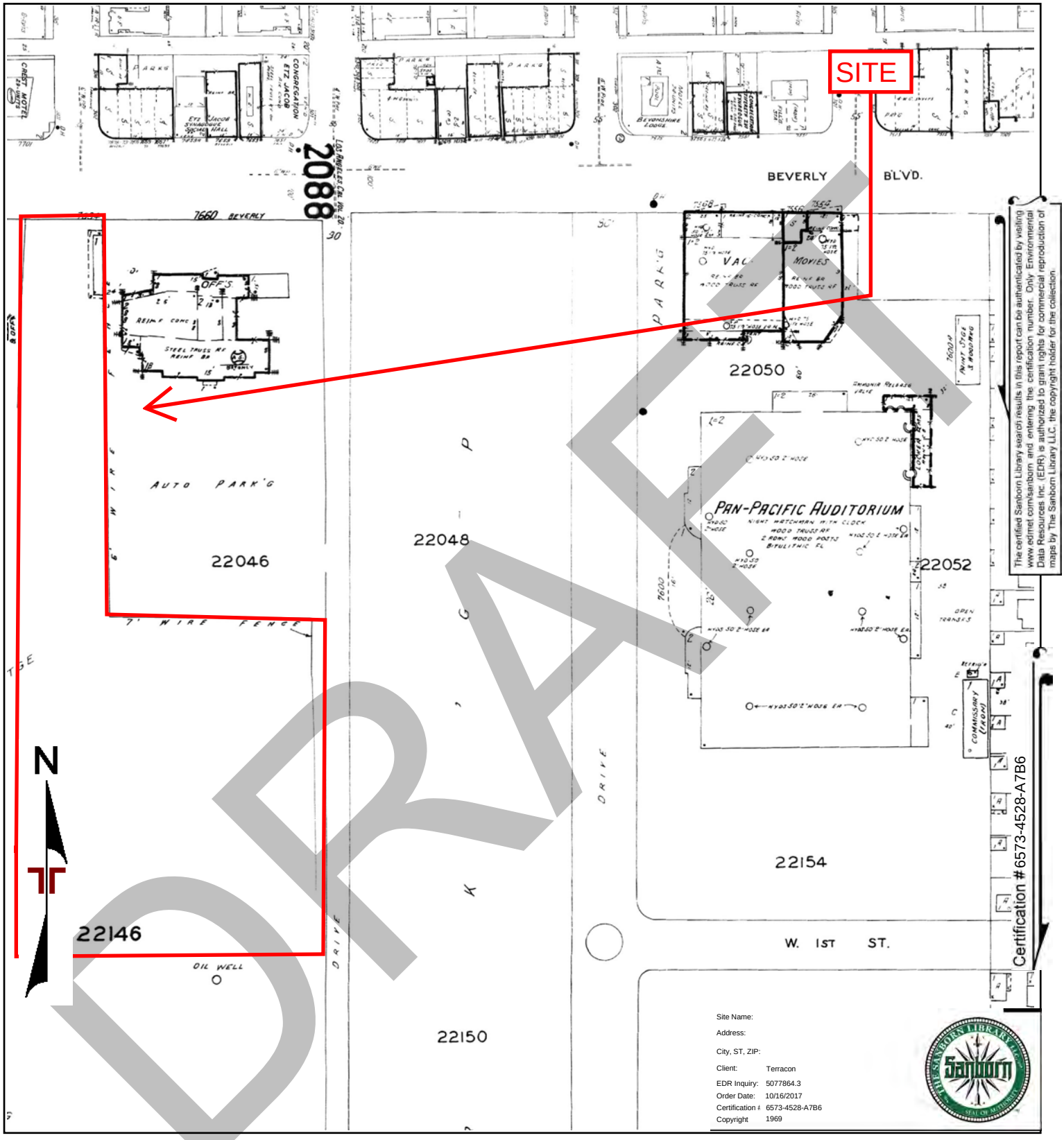


DRAFT




Volume 20, Sheet 2088
Volume 22, Sheet 2244
Volume 22, Sheet 2243
Volume 20, Sheet 2090

0 Feet 150 300 600

| | | | |
|---|---|---|---|
| Project Manager: | Project No. | Terracon | 1969 SANBORN MAP |
| Drawn by: | Scale: | | |
| Checked by: | File Name: | | |
| Approved by: | Date: 1969 | | |

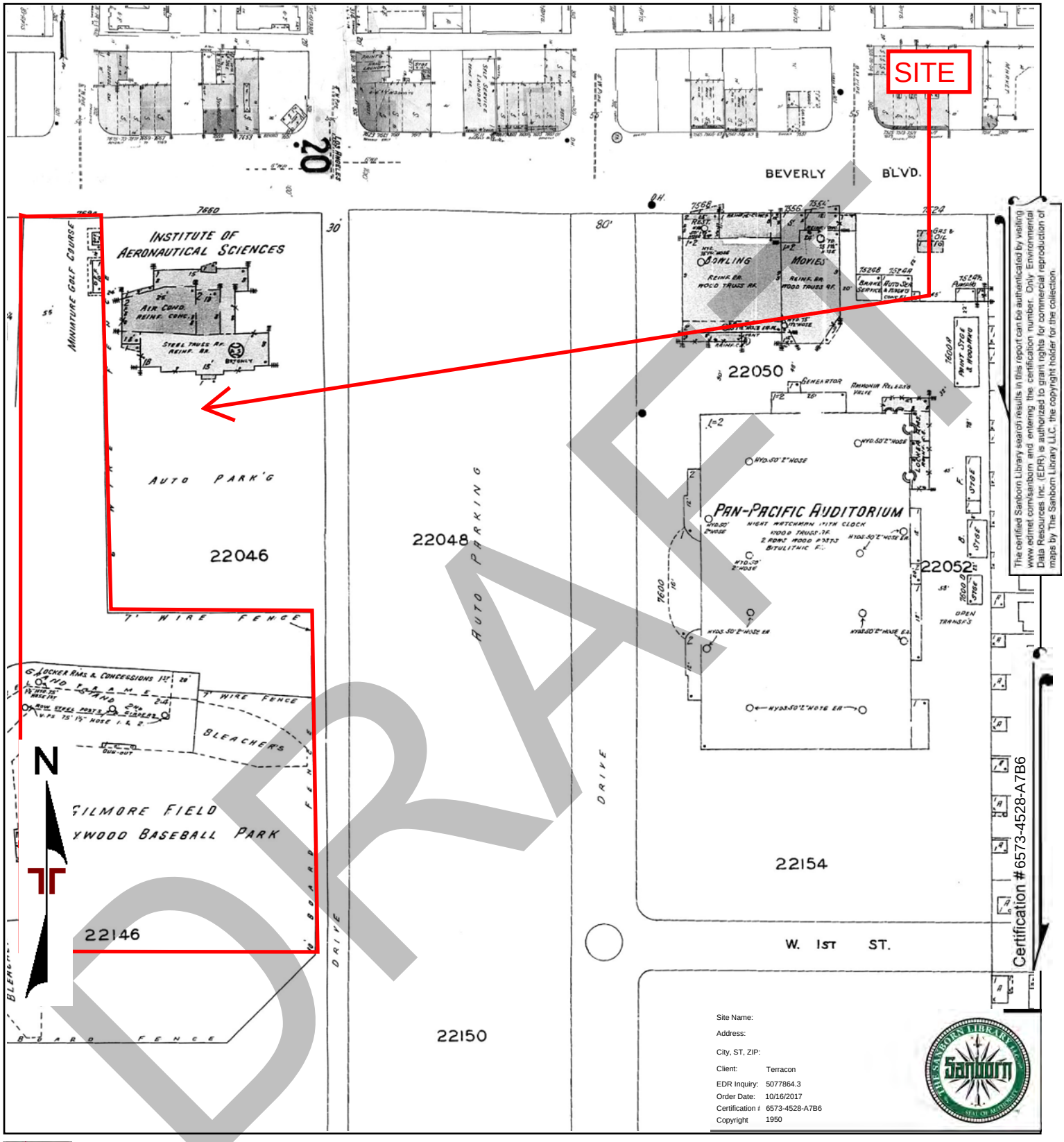


DRAFT



Volume 22, Sheet 2249
Volume 22, Sheet 2244
Volume 22, Sheet 2243
Volume 20, Sheet 2090
Volume 20, Sheet 2088

0 Feet 150 300 600

| | | | |
|---|---|---|---|
| Project Manager: | Project No. | Terracon | 1950 SANBORN MAP |
| Drawn by: | Scale: | | |
| Checked by: | File Name: | | |
| Approved by: | Date: 1950 | | |

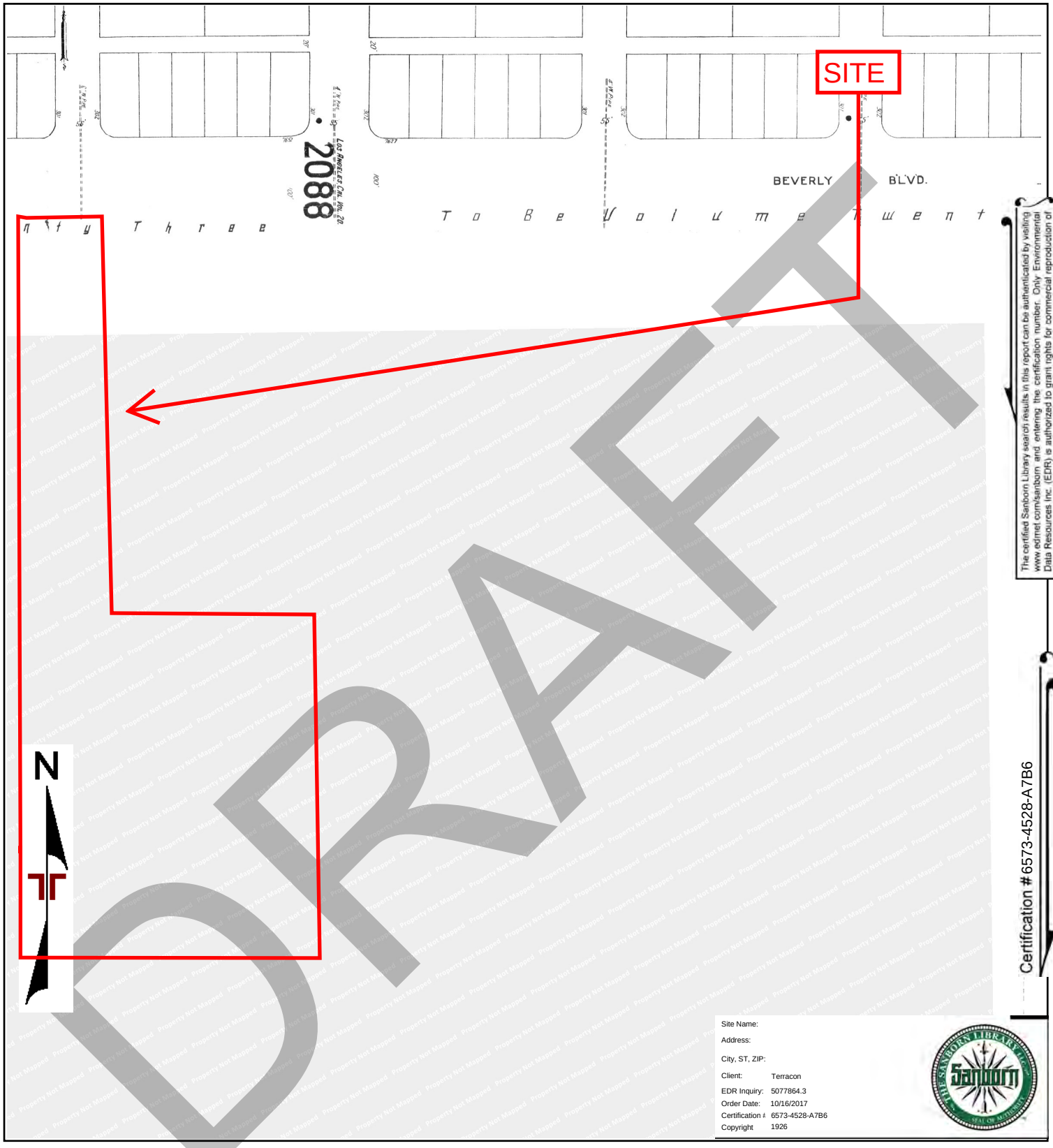


The certified Sanborn Library search results in this report can be authenticated by visiting www.edrnet.com/sanborn and entering the certification number. Only Environmental Data Resources Inc. (EDR) is authorized to grant rights for commercial reproduction of maps by The Sanborn Library LLC, the copyright holder for the collection.

Certification # 6573-4528-A7B6

2088 2090

Volume 20, Sheet 2090
Volume 20, Sheet 2088

0 Feet 150 300 600

| | | | |
|---|---|---|---|
| Project Manager: | Project No. | Terracon | 1926 SANBORN MAP |
| Drawn by: | Scale: | | |
| Checked by: | File Name: | | |
| Approved by: | Date: 1926 | | |

**7800 Beverly Boulevard**
7800 Beverly Boulevard
Los Angeles, CA 90036

Inquiry Number: 5077864.5
October 16, 2017

DRAFT

# The EDR-City Directory Abstract

EDR® Environmental Data Resources Inc

6 Armstrong Road
Shelton, CT 06484
800.352.0050
www.edrnet.com

# TABLE OF CONTENTS

## SECTION

**Executive Summary**

**Findings**

**City Directory Images**

***Thank you for your business.***
Please contact EDR at 1-800-352-0050
with any questions or comments.

DRAFT

**Disclaimer - Copyright and Trademark Notice**

This Report contains certain information obtained from a variety of public and other sources reasonably available to Environmental Data Resources, Inc. It cannot be concluded from this Report that coverage information for the target and surrounding properties does not exist from other sources. **NO WARRANTY EXPRESSED OR IMPLIED, IS MADE WHATSOEVER IN CONNECTION WITH THIS REPORT. ENVIRONMENTAL DATA RESOURCES, INC. SPECIFICALLY DISCLAIMS THE MAKING OF ANY SUCH WARRANTIES, INCLUDING WITHOUT LIMITATION, MERCHANTABILITY OR FITNESS FOR A PARTICULAR USE OR PURPOSE. ALL RISK IS ASSUMED BY THE USER. IN NO EVENT SHALL ENVIRONMENTAL DATA RESOURCES, INC. BE LIABLE TO ANYONE, WHETHER ARISING OUT OF ERRORS OR OMISSIONS, NEGLIGENCE, ACCIDENT OR ANY OTHER CAUSE, FOR ANY LOSS OR DAMAGE, INCLUDING, WITHOUT LIMITATION, SPECIAL, INCIDENTAL, CONSEQUENTIAL, OR EXEMPLARY DAMAGES. ANY LIABILITY ON THE PART OF ENVIRONMENTAL DATA RESOURCES, INC. IS STRICTLY LIMITED TO A REFUND OF THE AMOUNT PAID FOR THIS REPORT.** Purchaser accepts this Report "AS IS". Any analyses, estimates, ratings, environmental risk levels or risk codes provided in this Report are provided for illustrative purposes only, and are not intended to provide, nor should they be interpreted as providing any facts regarding, or prediction orforecast of, any environmental risk for any property. Only a Phase I Environmental Site Assessment performed by an environmental professional can provide information regarding the environmental risk for any property. Additionally, the information provided in this Report is not to be construed as legal advice.

Copyright 2017 by Environmental Data Resources, Inc. All rights reserved. Reproduction in any media or format, in whole or in part, of any report or map of Environmental Data Resources, Inc. or its affiliates is prohibited without prior written permission.

EDR and its logos (including Sanborn and Sanborn Map) are trademarks of Environmental Data Resources, Inc. or its affiliates. All other trademarks used herein are the property of their respective owners.

# EXECUTIVE SUMMARY

## DESCRIPTION

Environmental Data Resources, Inc.'s (EDR) City Directory Abstract is a screening tool designed to assist environmental professionals in evaluating potential liability on a target property resulting from past activities. EDR's City Directory Abstract includes a search and abstract of available city directory data. For each address, the directory lists the name of the corresponding occupant at five year intervals.

Business directories including city, cross reference and telephone directories were reviewed, if available, at approximately five year intervals for the years spanning 1920 through 2014. This report compiles information gathered in this review by geocoding the latitude and longitude of properties identified and gathering information about properties within 332 feet of the target property.

A summary of the information obtained is provided in the text of this report.

## RECORD SOURCES

EDR's Digital Archive combines historical directory listings from sources such as Cole Information and Dun & Bradstreet. These standard sources of property information complement and enhance each other to provide a more comprehensive report.

EDR is licensed to reproduce certain City Directory works by the copyright holders of those works. The purchaser of this EDR City Directory Report may include it in report(s) delivered to a customer. Reproduction of City Directories without permission of the publisher or licensed vendor may be a violation of copyright.

Data by infoUSA®

Copyright©2008
All Rights Reserved

## RESEARCH SUMMARY

The following research sources were consulted in the preparation of this report. An "X" indicates where information was identified in the source and provided in this report.

| Year | Source | TP | Adjoining | Text Abstract | Source Image |
|---|---|---|---|---|---|
| 2014 | EDR Digital Archive | - | X | X | - |
| | EDR Digital Archive | X | X | X | - |
| 2010 | EDR Digital Archive | - | X | X | - |
| | EDR Digital Archive | X | X | X | - |
| 2006 | Haines Company, Inc. | X | X | X | - |
| 2004 | Haines Company | - | - | - | - |
| 2003 | Haines & Company | - | - | - | - |
| 2001 | Haines Company, Inc. | - | - | - | - |
| 2000 | Haines & Company | X | X | X | - |
| 1999 | Haines Company | - | - | - | - |
| 1996 | GTE | - | - | - | - |
| 1995 | Pacific Bell | - | - | - | - |

DRAFT

# EXECUTIVE SUMMARY

| Year | Source | TP | Adjoining | Text Abstract | Source Image |
|---|---|---|---|---|---|
| 1992 | PACIFIC BELL WHITE PAGES | - | - | - | - |
| 1991 | Pacific Bell | X | X | X | - |
| 1990 | Pacific Bell | X | X | X | - |
| 1986 | Pacific Bell | X | X | X | - |
| 1985 | Pacific Bell | - | X | X | - |
| 1981 | Pacific Telephone | X | X | X | - |
| 1980 | Pacific Telephone | - | - | - | - |
| 1976 | Pacific Telephone | X | X | X | - |
| 1975 | Pacific Telephone | - | - | - | - |
| 1972 | R. L. Polk & Co. | - | - | - | - |
| 1971 | Pacific Telephone | X | X | X | - |
| 1970 | Pacific Telephone | - | - | - | - |
| 1969 | Pacific Telephone | - | - | - | - |
| 1967 | Pacific Telephone | X | X | X | - |
| 1966 | Pacific Telephone | - | - | - | - |
| 1965 | GTE | - | - | - | - |
| 1964 | Pacific Telephone | - | - | - | - |
| 1963 | Pacific Telephone | - | - | - | - |
| 1962 | Pacific Telephone | X | X | X | - |
| 1961 | R. L. Polk & Co. | - | - | - | - |
| 1960 | Pacific Telephone | - | - | - | - |
| 1958 | Pacific Telephone | - | X | X | - |
| 1957 | Pacific Telephone | - | - | - | - |
| 1956 | Pacific Telephone | - | - | - | - |
| 1955 | R. L. Polk & Co. | - | - | - | - |
| 1954 | R. L. Polk & Co. | - | - | - | - |
| 1952 | Los Angeles Directory Co. | - | - | - | - |
| 1951 | Pacific Telephone & Telegraph Co. | - | X | X | - |
| 1950 | Pacific Telephone | - | - | - | - |
| 1949 | Los Angeles Directory Co. | - | - | - | - |
| 1948 | Associated Telephone Company, Ltd. | - | - | - | - |
| 1947 | Pacific Directory Co. | - | - | - | - |
| 1946 | Southern California Telephone Co | - | - | - | - |
| 1945 | R. L. Polk & Co. | - | X | X | - |
| 1944 | R. L. Polk & Co. | - | - | - | - |
| 1942 | Los Angeles Directory Co. | - | X | X | - |
| 1940 | Los Angeles Directory Co. | - | - | - | - |
| 1939 | Los Angeles Directory Co. | - | - | - | - |
| 1938 | Los Angeles Directory Company Publishers | - | - | - | - |
| 1937 | Los Angeles Directory Co. | - | X | X | - |
| 1936 | Los Angeles Directory Co. | - | - | - | - |
| 1935 | Los Angeles Directory Co. | - | - | - | - |

DRAFT

# EXECUTIVE SUMMARY

| Year | Source | TP | Adjoining | Text Abstract | Source Image |
|---|---|---|---|---|---|
| 1934 | Los Angeles Directory Co. | - | - | - | - |
| 1933 | Los Angeles Directory Co. | - | X | X | - |
| 1932 | Los Angeles Directory Co. | - | - | - | - |
| 1931 | TRIBUNE-NEWS PUBLISHING CO. | - | - | - | - |
| 1930 | Los Angeles Directory Co. | - | - | - | - |
| 1929 | Los Angeles Directory Co. | - | X | X | - |
| 1928 | Los Angeles Directory Co. | - | - | - | - |
| 1927 | Los Angeles Directory Co. | - | - | - | - |
| 1926 | Los Angeles Directory Co. | - | - | - | - |
| 1925 | Los Angeles Directory Co. | - | - | - | - |
| 1924 | Los Angeles Directory Co. | - | - | - | - |
| 1923 | Los Angeles Directory Co. | - | - | - | - |
| 1921 | Los Angeles Directory Co. | - | X | X | - |
| 1920 | Los Angeles Directory Co. | - | - | - | - |

DRAFT

# EXECUTIVE SUMMARY

## SELECTED ADDRESSES

The following addresses were selected by the client, for EDR to research. An "X" indicates where information was identified.

| *Address* | *Type* | *Findings* |
|---|---|---|
| 7600 Beverly Boulevard (Odd & Even) | Client Entered | |
| 101 The Grove Drive (Even & Odd) | Client Entered | |
| 6301 West 3rd Street | Client Entered | X |
| 110 South Fairfax Avenue (Even & Odd) | Client Entered | |
| 101 North Fairfax Avenue (Even & Odd) | Client Entered | |

DRAFT

# FINDINGS

## TARGET PROPERTY INFORMATION

### ADDRESS

7800 Beverly Boulevard
Los Angeles, CA 90036

### FINDINGS DETAIL

Target Property research detail.

### Beverly Blvd

**7800 Beverly Blvd**

| Year | Uses | Source |
|---|---|---|
| 2014 | AMERICAN IDOL PRODUCTIONS INC | EDR Digital Archive |
| | BBL DISTRIBUTION INC | EDR Digital Archive |
| | BELLPHILLIP TV PRODUCTIONS | EDR Digital Archive |
| | CBS BROADCASTING INC | EDR Digital Archive |
| | CBS CORPORATION | EDR Digital Archive |
| | CBS STUDIOS INTERNATIONAL | EDR Digital Archive |
| | CBS TELEVISION CITY | EDR Digital Archive |
| | DOMESTIC PAYROLL LLC | EDR Digital Archive |
| | LA BABE INC | EDR Digital Archive |
| | MERLOT FILM PRODUCTIONS INC | EDR Digital Archive |
| | ROARING FORK I LLC | EDR Digital Archive |
| | ROSEBUD VENTURES LLC | EDR Digital Archive |
| | SO YOU THINK YOU CAN DANCE | EDR Digital Archive |
| | SUMMER BREAK PRODUCTIONS LLC | EDR Digital Archive |
| 2010 | AMERICAN IDOL PRODUCTIONS INC | EDR Digital Archive |
| | BBL DISTRIBUTION INC | EDR Digital Archive |
| | BELL DRAMATIC SERIAL CO LP | EDR Digital Archive |
| | BELLPHILLIP TV PRODUCTIONS | EDR Digital Archive |
| | CBS CORPORATION | EDR Digital Archive |
| | CBS TELEVISION CITY | EDR Digital Archive |
| | CHRISTIAN J LEBLANC | EDR Digital Archive |
| | DO GOODER INC | EDR Digital Archive |
| | DOMESTIC PAYROLL LLC | EDR Digital Archive |
| | LA BABE INC | EDR Digital Archive |
| | MARRIOTT | EDR Digital Archive |
| | MERLOT FILM PRODUCTIONS INC | EDR Digital Archive |

DRAFT

| Year | Uses | Source |
|---|---|---|
| 2010 | RIDGE FORRESTER | EDR Digital Archive |

## BEVERLY BLVD

### 7800 BEVERLY BLVD

| Year | Uses | Source |
|---|---|---|
| 2006 | CBS TELEVISION | Haines Company, Inc. |
| 2000 | BEST WISHES | Haines & Company |
| | C B S INC | Haines & Company |
| | C B S INC TCKT INFO | Haines & Company |
| 1991 | Brilliant Victor | Pacific Bell |
| | CBS Television City Office | Pacific Bell |
| 1990 | CBS INC CBS BROADCAST GROUP | Pacific Bell |
| | CBS INC CBS TELEVISION CITY | Pacific Bell |
| 1986 | CBS INC CBS BROADCAST GROUP TELEVISION NETWORK | Pacific Bell |
| | CBS INC CBS TELEVISION CITY | Pacific Bell |
| 1981 | C B S INC CBS BROADCAST GROUP CBS CBS TELEVISION NETWORK DIVISION CBS TELEV | Pacific Telephone |
| | C B S INC CBS BROADCAST GROUP CBS TELEVISION NETWORK DIVISION | Pacific Telephone |
| | CBS FEDERAL EMPLOYEES CREDIT UNION | Pacific Telephone |
| 1976 | CBS Television City | Pacific Telephone |
| | Ilson Chambers Productions | Pacific Telephone |
| | Televison City CBS Television Network | Pacific Telephone |
| 1971 | CBS Television Network Division CBS News Div | Pacific Telephone |
| | CBS Television Network Division General Offices | Pacific Telephone |
| | CBS Television Network Division Television City | Pacific Telephone |
| | Television City CBS Television Network | Pacific Telephone |
| 1967 | CBS News Div | Pacific Telephone |
| | COLUMBIA BROADCASTING SYSTEM INC CBS Radio Division CBS Television Network Division | Pacific Telephone |
| | Genl Ofcs | Pacific Telephone |
| | Production Ofc | Pacific Telephone |
| | Television City | Pacific Telephone |
| | Television City CBS Television Network | Pacific Telephone |
| | Television Production Sales | Pacific Telephone |

DRAFT

# FINDINGS

| Year | Uses | Source |
|---|---|---|
| 1967 | Van Bernard Productions Inc | Pacific Telephone |
| 1962 | COLUMBIA BROADCASTING SYSTEM INC CBS evision Network Division | Pacific Telephone |
| | evision City | Pacific Telephone |
| | evision City CBS evision Network | Pacific Telephone |
| | evision Production Sales | Pacific Telephone |
| | General Offices | Pacific Telephone |

DRAFT

# FINDINGS

## ADJOINING PROPERTY DETAIL

The following Adjoining Property addresses were researched for this report. Detailed findings are provided for each address.

### Beverly Blvd

**7751 Beverly Blvd**

| Year | Uses | Source |
|---|---|---|
| 2014 | PERIYAN GEORGE | EDR Digital Archive |
| | CAL WEST DISTRIBUTORS INC | EDR Digital Archive |
| | PERIYAN GEORGE | EDR Digital Archive |
| | CAL WEST DISTRIBUTORS INC | EDR Digital Archive |
| 2010 | PERIYAN GEORGE | EDR Digital Archive |
| | CAL WEST DISTRIBUTORS INC | EDR Digital Archive |
| | PERIYAN GEORGE | EDR Digital Archive |
| | CAL WEST DISTRIBUTORS INC | EDR Digital Archive |

### BEVERLY BLVD

**7751 BEVERLY BLVD**

| Year | Uses | Source |
|---|---|---|
| 2006 | PERIYAN GEORGE | Haines Company, Inc. |
| | BEVERLY | Haines Company, Inc. |
| 2000 | SANDELMAN Sanford | Haines & Company |
| | BEVERLY BLVD 90036 CONT | Haines & Company |
| 1990 | TOM S UNION SERVICE | Pacific Bell |
| 1986 | TOM S UNION SERVICE | Pacific Bell |
| 1981 | BEDOS UNION 76 | Pacific Telephone |
| 1976 | Beverly & Genesee | Pacific Telephone |
| | Union Oil Dirs Service Stns Los Angeles | Pacific Telephone |
| | Mannys Union Service | Pacific Telephone |
| 1971 | Mannys Union Service | Pacific Telephone |
| 1967 | Union Oil Dirs Serv Stns | Pacific Telephone |
| | Beverly & Genesee | Pacific Telephone |
| | Mannys Union Serv | Pacific Telephone |
| 1962 | Manny & Bens Union Serv | Pacific Telephone |
| | Ben & Mannys Union Serv | Pacific Telephone |
| 1951 | Bevrly Kip en Eddies serv stn | Pacific Telephone & Telegraph Co. |

DRAFT

# FINDINGS

**7755 BEVERLY BLVD**

| Year | Uses | Source |
|---|---|---|
| 1951 | Bevrly Crest Way Clnrs & Dyers | Pacific Telephone & Telegraph Co. |

## Beverly Blvd

**7763 Beverly Blvd**

| Year | Uses | Source |
|---|---|---|
| 2014 | OKSANA BYCHKOVA | EDR Digital Archive |
| | CUSTOM ORTHPD SHS BY ROBERTO | EDR Digital Archive |
| | OKSANA BYCHKOVA | EDR Digital Archive |
| | CUSTOM ORTHPD SHS BY ROBERTO | EDR Digital Archive |
| 2010 | CUSTOM ORTHPD SHS BY ROBERTO | EDR Digital Archive |
| | SWEETS | EDR Digital Archive |
| | SWEETS | EDR Digital Archive |
| | CUSTOM ORTHPD SHS BY ROBERTO | EDR Digital Archive |

## BEVERLY BLVD

**7763 BEVERLY BLVD**

| Year | Uses | Source |
|---|---|---|
| 2006 | SWEETS BEADS | Haines Company, Inc. |
| | REPAIR | Haines Company, Inc. |
| | ROBERTOS SHOE | Haines Company, Inc. |
| | ORTHOPDC SHOES | Haines Company, Inc. |
| | CUSTOM | Haines Company, Inc. |
| | ROBERTO | Haines Company, Inc. |
| 2000 | a 1/2 SWEETS BEADS | Haines & Company |
| 1990 | ORTHOPEDIC SHOES BY ROBERTO ESCOBAR | Pacific Bell |
| | ELITE SHOE REPAIR BY ROBERTO ESCOBAR | Pacific Bell |
| 1986 | EMILE S SHOE REPAIR | Pacific Bell |
| 1981 | ISAAC SHOE REPAIR SHOP | Pacific Telephone |
| 1976 | Salzman Corsets Shop | Pacific Telephone |
| | Isaac Shoe Repair Shop | Pacific Telephone |
| 1971 | Salzman Corsets Shop | Pacific Telephone |
| | Isaac Shoe Repair Shop | Pacific Telephone |
| 1967 | Salzman Corsets Shop | Pacific Telephone |
| | Isaac Spoe Repair Shop | Pacific Telephone |
| 1962 | Franco Shoe Repair Shop | Pacific Telephone |

DRAFT

# FINDINGS

| Year | Uses | Source |
|---|---|---|
| 1951 | Bevrly Bl Zone Shoe Repair | Pacific Telephone & Telegraph Co. |

**7765 BEVERLY BLVD**

| Year | Uses | Source |
|---|---|---|
| 2000 | XXXX | Haines & Company |
| 1986 | PERRYS JEWELERS | Pacific Bell |
| 1981 | PERRYS JEWELERS | Pacific Telephone |
| 1976 | Perrys Jewelers | Pacific Telephone |
| 1971 | Perrys Jewelers | Pacific Telephone |
| 1967 | Helens Hair Designs | Pacific Telephone |
| 1962 | Lubas Cafe | Pacific Telephone |
| 1951 | Bevrly Idas Restaurant | Pacific Telephone & Telegraph Co. |

**7766 BEVERLY BLVD**

| Year | Uses | Source |
|---|---|---|
| 1981 | AMERICAN INSURANCE BROKERS INC | Pacific Telephone |

## Beverly Blvd

**7767 Beverly Blvd**

| Year | Uses | Source |
|---|---|---|
| 2010 | UNCUT HAIR | EDR Digital Archive |
| | UNCUT HAIR | EDR Digital Archive |

## BEVERLY BLVD

**7767 BEVERLY BLVD**

| Year | Uses | Source |
|---|---|---|
| 2006 | EC BEAUTY SPOT | Haines Company, Inc. |
| | UNCUTHAIR | Haines Company, Inc. |
| | /2 CARMENS | Haines Company, Inc. |
| | BEAUTY SALON | Haines Company, Inc. |
| 2000 | SKLAR Pearl 00 C | Haines & Company |
| | a 1/2 CARMENS BEAUTY SLN | Haines & Company |
| | HERMANS BARBER SHOP | Haines & Company |
| 1990 | HERMAN S BARBER SHOP | Pacific Bell |
| 1986 | HERMANS BARBER SHOP | Pacific Bell |
| 1981 | HERMAN S BARBER SHOP | Pacific Telephone |
| 1976 | Harveys House Of Goodies | Pacific Telephone |
| | Hermans Barber Shop | Pacific Telephone |

DRAFT

# FINDINGS

| Year | Uses | Source |
|---|---|---|
| 1971 | Hermans Barber Shop | Pacific Telephone |
| | Mitsuko Custom Dress Shop | Pacific Telephone |
| 1967 | Hermans Barber Shop | Pacific Telephone |
| | Klasky Henry desgnr | Pacific Telephone |
| 1962 | Helenes Beauty Shop | Pacific Telephone |
| | Pinzone Barber Shop | Pacific Telephone |
| 1951 | Bevrly Pinzones Barber & Beauty Shop | Pacific Telephone & Telegraph Co. |
| | Bevrly Bl Wong Dung r | Pacific Telephone & Telegraph Co. |

**7769 BEVERLY BLVD**

| Year | Uses | Source |
|---|---|---|
| 2000 | XXXX | Haines & Company |
| 1976 | Goldberg Kadysz | Pacific Telephone |
| 1971 | Automated Tape & Label Co | Pacific Telephone |
| | Automated Tape & Label Co | Pacific Telephone |
| 1967 | Automated Tape & Label Co | Pacific Telephone |
| | Automated Tape & Label Co | Pacific Telephone |
| 1962 | Turkmany Jos J State Farm Ins Companies | Pacific Telephone |
| | Wilson Frank D State Farm Ins Companies | Pacific Telephone |
| | State Farm Ins Companies Los Angeles Agencies | Pacific Telephone |
| | State Farm Ins Companies Los Angeles Agencies | Pacific Telephone |
| 1951 | Bevrly El Prado Cigar Co | Pacific Telephone & Telegraph Co. |

**7771 BEVERLY BLVD**

| Year | Uses | Source |
|---|---|---|
| 2000 | XXXX | Haines & Company |
| 1971 | Mayers Meat Mkt | Pacific Telephone |
| 1967 | Mayers Meat Mkt | Pacific Telephone |
| 1962 | Karchs Kosher Meat Mkt | Pacific Telephone |
| 1951 | Bevrly Bowmans Kosher Meat Mkt | Pacific Telephone & Telegraph Co. |
| | Bevrly Tamkin Chas mkt | Pacific Telephone & Telegraph Co. |

## Beverly Blvd

**7773 Beverly Blvd**

| Year | Uses | Source |
|---|---|---|
| 2014 | CAVE ELITE TRAINING LLC | EDR Digital Archive |

DRAFT

# FINDINGS

| Year | Uses | Source |
|---|---|---|
| 2014 | CAVE ELITE TRAINING LLC | EDR Digital Archive |

**7775 Beverly Blvd**

| Year | Uses | Source |
|---|---|---|
| 2014 | FAIRFAX DISCOUNT PHARMACY INC | EDR Digital Archive |
| | FAIRFAX DISCOUNT PHARMACY INC | EDR Digital Archive |

## BEVERLY BLVD

**7775 BEVERLY BLVD**

| Year | Uses | Source |
|---|---|---|
| 2006 | EXPANSIONS | Haines Company, Inc. |
| | OLSON COLOR | Haines Company, Inc. |
| | EXPANSIONS | Haines Company, Inc. |
| | OLSON COLOR | Haines Company, Inc. |
| 2000 | BOB OLSON PHOTO LAB | Haines & Company |
| | OLSON COLOR EXPANSN | Haines & Company |
| | PHOTO BLOW UP LAB | Haines & Company |
| 1991 | OLSON COLOR EXPANSIONS | Pacific Bell |
| 1990 | BOB OLSON PHOTO BLOW-UP LAB INC | Pacific Bell |
| | OLSON COLOR EXPANSIONS | Pacific Bell |
| | PHOTO BLOW-UP LAB OLSON BOB | Pacific Bell |
| 1986 | BOB OLSON PHOTO BLOW-UP LAB INC | Pacific Bell |
| | BOB OLSON PHOTO BLOW-UP LAB INC | Pacific Bell |
| | OLSON BOB PHOTO BLOW UP LAB INC | Pacific Bell |
| | PHOTO BLOW-UP LAB OLSON BOB | Pacific Bell |
| 1981 | BOB OLSON PHOTO BLOW | Pacific Telephone |
| | BOB OLSON PHOTO BLOW UP LAB INC | Pacific Telephone |
| | OLSON BOB PHOTO BLOW-UP LAB | Pacific Telephone |
| | PHOTO BLOW UP LAB OLSON BOB | Pacific Telephone |
| 1976 | OLSON BOB PHOTO BLOW UP LAB | Pacific Telephone |
| | Photo Blow Up Lab Olson Bob | Pacific Telephone |
| | BOB OLSON PHOTO BLOW UP LAB | Pacific Telephone |
| 1971 | BOB OLSON PHOTO BLOW P LAB | Pacific Telephone |
| | OLSON BOB PHOTO BLOW UP LAB | Pacific Telephone |
| | Photo Blow Up Lab Olson Bob | Pacific Telephone |
| 1967 | Bob Olson Photo Blow Up Lab | Pacific Telephone |
| | Olson Bob Photo Blow Up Lab | Pacific Telephone |
| | Photo Blow Up Lab Olson Bob | Pacific Telephone |

DRAFT

# FINDINGS

| Year | Uses | Source |
|---|---|---|
| 1962 | Olson Bob Photo Blow Up Lab | Pacific Telephone |
| | Photo Blow Up Lab Olson Bob | Pacific Telephone |
| 1951 | Bevrly Ackerman Ben Bear Manufacturing Co mdse protectors | Pacific Telephone & Telegraph Co. |
| | Bevrly Bear Manufacturing Co mdse protectors | Pacific Telephone & Telegraph Co. |

**7790 BEVERLY BLVD**

| Year | Uses | Source |
|---|---|---|
| 1933 | Mc Crady Nelson H Desert Rock & Cactus Co | Los Angeles Directory Co. |
| | Desert Rock & Cactus Co J M and N H Mc Crady | Los Angeles Directory Co. |

**7793 BEVERLY BLVD**

| Year | Uses | Source |
|---|---|---|
| 2000 | CUSTOM ORTHOPDC SHOES ROBERTO | Haines & Company |
| | ROBERTOS SHOE RPR | Haines & Company |
| | SKLAR Pearl 00 C | Haines & Company |

## Beverly Blvd

**7800 Beverly Blvd**

| Year | Uses | Source |
|---|---|---|
| 2014 | BBL DISTRIBUTION INC | EDR Digital Archive |
| | AMERICAN IDOL PRODUCTIONS INC | EDR Digital Archive |
| | SO YOU THINK YOU CAN DANCE | EDR Digital Archive |
| | CBS CORPORATION | EDR Digital Archive |
| | CBS TELEVISION CITY | EDR Digital Archive |
| | CBS STUDIOS INTERNATIONAL | EDR Digital Archive |
| | MERLOT FILM PRODUCTIONS INC | EDR Digital Archive |
| | BELLPHILLIP TV PRODUCTIONS | EDR Digital Archive |
| | SUMMER BREAK PRODUCTIONS LLC | EDR Digital Archive |
| | CBS CORPORATION | EDR Digital Archive |
| | DOMESTIC PAYROLL LLC | EDR Digital Archive |
| | LA BABE INC | EDR Digital Archive |
| | ROARING FORK I LLC | EDR Digital Archive |
| | ROSEBUD VENTURES LLC | EDR Digital Archive |
| | CBS BROADCASTING INC | EDR Digital Archive |
| 2010 | CBS CORPORATION | EDR Digital Archive |

DRAFT

# FINDINGS

| Year | Uses | Source |
|---|---|---|
| 2010 | LA BABE INC | EDR Digital Archive |
| | RIDGE FORRESTER | EDR Digital Archive |
| | CHRISTIAN J LEBLANC | EDR Digital Archive |
| | DOMESTIC PAYROLL LLC | EDR Digital Archive |
| | MARRIOTT | EDR Digital Archive |
| | BELLPHILLIP TV PRODUCTIONS | EDR Digital Archive |
| | MERLOT FILM PRODUCTIONS INC | EDR Digital Archive |
| | CBS TELEVISION CITY | EDR Digital Archive |
| | DO GOODER INC | EDR Digital Archive |
| | AMERICAN IDOL PRODUCTIONS INC | EDR Digital Archive |
| | BBL DISTRIBUTION INC | EDR Digital Archive |
| | BELL DRAMATIC SERIAL CO LP | EDR Digital Archive |

**7801 Beverly Blvd**

| Year | Uses | Source |
|---|---|---|
| 2014 | HARVEY STEPHEN | EDR Digital Archive |
| | HARVEY STEPHEN | EDR Digital Archive |
| 2010 | HARVEY STEPHEN | EDR Digital Archive |
| | HARVEY STEPHEN | EDR Digital Archive |

## BEVERLY BLVD

**7801 BEVERLY BLVD**

| Year | Uses | Source |
|---|---|---|
| 2006 | PHOTOGRAPHY | Haines Company, Inc. |
| | STEPHEN HARVEY | Haines Company, Inc. |
| 2000 | FLYNN Ava | Haines & Company |
| | HARVEY STEPHEN A | Haines & Company |
| | DODDS ROBERT PHOTO | Haines & Company |
| | BAUERLINE N | Haines & Company |
| 1990 | HARVEY STEPHEN A PHOTGRPHR | Pacific Bell |
| 1981 | HARVEY STEPHEN A PHOTGRPHR | Pacific Telephone |
| | GARNS JERRY PHOTGRPHR | Pacific Telephone |
| 1976 | Smith Todd photgrphr | Pacific Telephone |
| | Harvey Stephen A photgrphr | Pacific Telephone |
| | Andersen Welden photgrphr | Pacific Telephone |
| 1971 | Uncle Bobs Picture Store | Pacific Telephone |
| | Robin S Robin | Pacific Telephone |
| 1962 | RELIABLE MORTGAGE CO | Pacific Telephone |

DRAFT

| Year | Uses | Source |
|---|---|---|
| 1962 | Reliable Investment Co | Pacific Telephone |
| 1951 | Bevrly Danish Oven Bakery | Pacific Telephone & Telegraph Co. |
| | Bevrly Danish Bakery Oven | Pacific Telephone & Telegraph Co. |

## Beverly Blvd

**7803 Beverly Blvd**

| Year | Uses | Source |
|---|---|---|
| 2014 | ALL ABOUT HAIR | EDR Digital Archive |
| | ALL ABOUT HAIR | EDR Digital Archive |
| 2010 | SCARBROUGH ANDREA STYLIST | EDR Digital Archive |
| | ALL ABOUT HAIR | EDR Digital Archive |
| | SCARBROUGH ANDREA STYLIST | EDR Digital Archive |
| | ALL ABOUT HAIR | EDR Digital Archive |

## BEVERLY BLVD

**7803 BEVERLY BLVD**

| Year | Uses | Source |
|---|---|---|
| 2006 | IRENEVAKSBERG | Haines Company, Inc. |
| | SALON | Haines Company, Inc. |
| 1962 | Bernards Hair Stylists | Pacific Telephone |
| | Bernards Hair Stylists | Pacific Telephone |
| 1951 | Bevrly Style Trend Beauty Salon | Pacific Telephone & Telegraph Co. |

## Beverly Blvd

**7805 Beverly Blvd**

| Year | Uses | Source |
|---|---|---|
| 2014 | OGDEN TAILORS & CLEANERS | EDR Digital Archive |
| | OGDEN TAILORS & CLEANERS | EDR Digital Archive |
| 2010 | OGDEN TAILORS & CLEANERS | EDR Digital Archive |
| | OGDEN TAILORS & CLEANERS | EDR Digital Archive |

## BEVERLY BLVD

**7805 BEVERLY BLVD**

| Year | Uses | Source |
|---|---|---|
| 2006 | BEAUTY SALON | Haines Company, Inc. |
| | PARK PLAZA | Haines Company, Inc. |

DRAFT

# FINDINGS

| Year | Uses | Source |
|---|---|---|
| 2006 | OGDENTAILORS& | Haines Company, Inc. |
| | CLNRS | Haines Company, Inc. |
| 2000 | PENNYS BEAUTY SALOR | Haines & Company |
| | JOSEFS BEAUTY SALON | Haines & Company |
| 1990 | JOSEF S BEAUTY SALON | Pacific Bell |
| | PENNYS BEAUTY SALON | Pacific Bell |
| 1986 | JOSEF S BEAUTY SALON | Pacific Bell |
| | PENNY S BEAUTY SALON | Pacific Bell |
| 1981 | PENNYS BEAUTY SALON | Pacific Telephone |
| 1976 | Ogden Tailors & Cleaners | Pacific Telephone |
| | Pennys Beauty Salon | Pacific Telephone |
| 1971 | Ogden Tailors & Cleaners | Pacific Telephone |
| | Pennys Beauty Salon | Pacific Telephone |
| 1967 | Pennys Beauty Salon | Pacific Telephone |
| | Ogden Tailors & Cleaners | Pacific Telephone |
| 1962 | Ogden Tailors & Cleaners | Pacific Telephone |
| 1951 | Bevrly Rancho Poultry | Pacific Telephone & Telegraph Co. |
| | Bevrly Bl Ogdon Drive Clnrs & Dyers | Pacific Telephone & Telegraph Co. |

## Beverly Blvd

**7807 Beverly Blvd**

| Year | Uses | Source |
|---|---|---|
| 2014 | FED-UP BARS INC | EDR Digital Archive |
| | FED-UP BARS INC | EDR Digital Archive |
| 2010 | FED-UP BARS INC | EDR Digital Archive |
| | YOU BAR | EDR Digital Archive |
| | FED-UP BARS INC | EDR Digital Archive |
| | YOU BAR | EDR Digital Archive |

## BEVERLY BLVD

**7807 BEVERLY BLVD**

| Year | Uses | Source |
|---|---|---|
| 2006 | EMERT SEMYON MD | Haines Company, Inc. |
| 2000 | EMERT SEMYON MD | Haines & Company |
| 1990 | EMERT SEMYON MD | Pacific Bell |
| 1986 | MARCUS SIMSON MD | Pacific Bell |
| 1981 | MARCUS SIMSON MD | Pacific Telephone |

DRAFT

| Year | Uses | Source |
|---|---|---|
| 1976 | Marcus Simson M D | Pacific Telephone |
| 1971 | Marcus Simson MD | Pacific Telephone |
| 1967 | Marcus Simson MD | Pacific Telephone |
| 1962 | Marcus Simson MD | Pacific Telephone |
| 1951 | Bevrly Marcus Simson MD | Pacific Telephone & Telegraph Co. |

## Beverly Blvd

**7811 Beverly Blvd**

| Year | Uses | Source |
|---|---|---|
| 2014 | SASSORES | EDR Digital Archive |
| | MEISSAS BARBER SHOP | EDR Digital Archive |
| | T N R ELECTRONICS CORP | EDR Digital Archive |
| | MEISSAS BARBER SHOP | EDR Digital Archive |
| | SASSORES | EDR Digital Archive |
| | T N R ELECTRONICS CORP | EDR Digital Archive |
| 2010 | MEISSAS BARBER SHOP | EDR Digital Archive |
| | SASSORES | EDR Digital Archive |
| | T N R ELECTRONICS CORP | EDR Digital Archive |
| | MEISSAS BARBER SHOP | EDR Digital Archive |
| | SASSORES | EDR Digital Archive |
| | T N R ELECTRONICS CORP | EDR Digital Archive |

## BEVERLY BLVD

**7811 BEVERLY BLVD**

| Year | Uses | Source |
|---|---|---|
| 2006 | MEISSAS BARBER | Haines Company, Inc. |
| 2000 | FERMIN TAILOR SHOP | Haines & Company |
| 1990 | WINDOW DEPT THE | Pacific Bell |

## Beverly Blvd

**7813 Beverly Blvd**

| Year | Uses | Source |
|---|---|---|
| 2014 | BEVERLY BLVD | EDR Digital Archive |
| | BEVERLY BLVD | EDR Digital Archive |

DRAFT

# FINDINGS

## BEVERLY BLVD

### 7813 BEVERLY BLVD

| Year | Uses | Source |
|---|---|---|
| 2006 | CBS EMPLOYEES | Haines Company, Inc. |
| | FEDERAL CRUN | Haines Company, Inc. |
| 2000 | LESTER CARPET CO | Haines & Company |
| | C B S EMP FED CR UN | Haines & Company |
| 1990 | LESTER CARPET CO | Pacific Bell |
| 1981 | SUNBRITE CARPET SERVICE | Pacific Telephone |
| | ROTH ANDREW SUNBNTE CARPET SERVICE | Pacific Telephone |
| | LESTER CARPET CO | Pacific Telephone |
| 1976 | Sunbrite Carpet Service | Pacific Telephone |
| | Roth Andrew Sunbrite Carpet Service | Pacific Telephone |
| | Lester Carpet Co | Pacific Telephone |
| 1971 | Puffn Stuff & Co Ltd | Pacific Telephone |
| | L A Free Press advg | Pacific Telephone |
| | L A Free Press | Pacific Telephone |
| | Free Press Bookstores Free Press Newspaper | Pacific Telephone |
| 1967 | Rams Football Club L A | Pacific Telephone |
| | L A Rams Football Club | Pacific Telephone |
| 1962 | Rams L A Football Club | Pacific Telephone |
| | Rams Football Club L A | Pacific Telephone |
| | L A Rams Football Club | Pacific Telephone |
| 1951 | Bevrly Rams L A Football Club | Pacific Telephone & Telegraph Co. |
| | Bevrly L A Rams Football Club | Pacific Telephone & Telegraph Co. |
| 1945 | ANGELUS INVALID SUPPLY CO | R. L. Polk & Co. |
| | ANGELUS CHAIR RENTAL CO | R. L. Polk & Co. |

## Beverly Blvd

### 7815 Beverly Blvd

| Year | Uses | Source |
|---|---|---|
| 2014 | AMBITIOUS IDEAS | EDR Digital Archive |
| | LESTER LARRY CARPET COMPANY | EDR Digital Archive |
| | GBK PRODUCTIONS | EDR Digital Archive |
| | LESTER LARRY CARPET COMPANY | EDR Digital Archive |
| | AMBITIOUS IDEAS | EDR Digital Archive |
| | GBK PRODUCTIONS | EDR Digital Archive |

DRAFT

| Year | Uses | Source |
|---|---|---|
| 2010 | GBK PRODUCTIONS | EDR Digital Archive |
| | HENRY D PATRICK PRODUCTION | EDR Digital Archive |
| | AMBITIOUS IDEAS | EDR Digital Archive |
| | LTB LLC | EDR Digital Archive |
| | LESTER LARRY CARPET COMPANY | EDR Digital Archive |
| | GBK PRODUCTIONS | EDR Digital Archive |
| | LESTER LARRY CARPET COMPANY | EDR Digital Archive |
| | AMBITIOUS IDEAS | EDR Digital Archive |
| | LTB LLC | EDR Digital Archive |
| | HENRY D PATRICK PRODUCTION | EDR Digital Archive |

## BEVERLY BLVD

**7815 BEVERLY BLVD**

| Year | Uses | Source |
|---|---|---|
| 2006 | LESTER CARPET | Haines Company, Inc. |
| | REMODELING INC | Haines Company, Inc. |
| | GLOBAL | Haines Company, Inc. |
| 2000 | XXXX | Haines & Company |
| 1991 | AN DRE W S W HS LE E LE CTRIC | Pacific Bell |
| | Andrews Wagner Agcy | Pacific Bell |
| 1951 | Bevrly Bl American Bravo Co | Pacific Telephone & Telegraph Co. |

## Beverly Blvd

**7819 Beverly Blvd**

| Year | Uses | Source |
|---|---|---|
| 2010 | CHRISCAM INC | EDR Digital Archive |
| | CHRISCAM INC | EDR Digital Archive |

## BEVERLY BLVD

**7819 BEVERLY BLVD**

| Year | Uses | Source |
|---|---|---|
| 2006 | RUSHES | Haines Company, Inc. |
| 2000 | THOMAS Conrad | Haines & Company |
| | RUSHES | Haines & Company |
| 1991 | CROSSLEY S FLOWERS | Pacific Bell |
| | CROSLEY S FLOWERS INC | Pacific Bell |
| | Crosleys Flowers Inc | Pacific Bell |

DRAFT

# FINDINGS

| Year | Uses | Source |
|---|---|---|
| 1991 | Crosleys Flowers | Pacific Bell |
| | CROSLEY S FLOWERS LOS ANGELES | Pacific Bell |
| 1990 | FTD MEMBER FLORISTS | Pacific Bell |
| | CROSSLEY S FLOWERS | Pacific Bell |
| | CROSLEY S FLOWERS INC | Pacific Bell |
| 1986 | FTD MEMBER FLORISTS BROADWAY FLORIST | Pacific Bell |
| | CROSSLEY S FLOWERS | Pacific Bell |
| | CROSLEY S FLOWERS INC | Pacific Bell |
| 1985 | CROSLEYS FLOWERS INC | Pacific Bell |
| 1981 | CROSSLEY S FLOWERS | Pacific Telephone |
| | FLOWERS INC | Pacific Telephone |
| 1976 | CROSSLEYS FLOWERS | Pacific Telephone |
| | Crosleys Flowers Inc | Pacific Telephone |
| 1971 | Beverly Chateau The | Pacific Telephone |
| 1967 | Beverly Chateau The | Pacific Telephone |
| 1962 | Beverly Chateau The | Pacific Telephone |
| 1951 | Bevrly Beverly Chateau The | Pacific Telephone & Telegraph Co. |

**7825 BEVERLY BLVD**

| Year | Uses | Source |
|---|---|---|
| 2006 | EBAGEL BROKER | Haines Company, Inc. |
| | COMPUTERWORKS | Haines Company, Inc. |
| | EDGING | Haines Company, Inc. |
| | MOUNTING | Haines Company, Inc. |
| | SPECIALISTS | Haines Company, Inc. |
| | LA PAISANO | Haines Company, Inc. |
| | MATOOM | Haines Company, Inc. |
| | SUBWAY | Haines Company, Inc. |
| 2000 | KURTS TV | Haines & Company |
| | KURTS TV SERVICE | Haines & Company |
| | WEALTH CODE | Haines & Company |
| | BAGEL BROKER THE | Haines & Company |
| | KAY Morton | Haines & Company |
| | KURTS TV | Haines & Company |
| | KURTS TV SE | Haines & Company |
| | LA PAISANO | Haines & Company |
| | SUBWAY SANDWICHES & SALADS | Haines & Company |
| | THAI TASTE HOUSE OF | Haines & Company |

DRAFT

# FINDINGS

| Year | Uses | Source |
|---|---|---|
| 1990 | L A PAISANO | Pacific Bell |
| | ROYAL BAGEL THE | Pacific Bell |
| | SUBWAY SANDWICHES & SALADS | Pacific Bell |
| 1976 | Restaurants Baverly & Fairfax | Pacific Telephone |
| | Piece OPizza Restaurants Main Ofc | Pacific Telephone |
| 1971 | Beverly & Fairfax | Pacific Telephone |
| | Piece O Pizza Restaurants Restaurants | Pacific Telephone |
| 1967 | Beverly & Fairfax | Pacific Telephone |
| | PIECE OPIZZA RESTAURANTS Restaurants | Pacific Telephone |
| 1962 | Beverly & Fairfax | Pacific Telephone |
| | Pico & Sycamore | Pacific Telephone |
| 1951 | Bevrly Bl Bams Broiler | Pacific Telephone & Telegraph Co. |

**7763 1/2 BEVERLY BLVD**

| Year | Uses | Source |
|---|---|---|
| 1990 | SWEETS | Pacific Bell |

**7767 1/2 BEVERLY BLVD**

| Year | Uses | Source |
|---|---|---|
| 1990 | CARMEN S BEAUTY SALON | Pacific Bell |

**7805 1/2 BEVERLY BLVD**

| Year | Uses | Source |
|---|---|---|
| 1990 | OGDEN TAILORS & CLEANERS | Pacific Bell |

## GENESEE AVE N

**313 GENESEE AVE N**

| Year | Uses | Source |
|---|---|---|
| 2000 | ALTHOLZ D | Haines & Company |
| | ICKOVITZ Harry | Haines & Company |
| | GOTTLIEB Shaul | Haines & Company |
| | ALTHOLZ D | Haines & Company |

**314 GENESEE AVE N**

| Year | Uses | Source |
|---|---|---|
| 2000 | SIVERMAN David 323 93 B 8805 | Haines & Company |
| | HARDISON John | Haines & Company |
| | HAHN William 323 93 B 1168 | Haines & Company |
| | ECKERT Silvia | Haines & Company |

DRAFT

# FINDINGS

| Year | Uses | Source |
|---|---|---|
| 2000 | ANDERSON Brian | Haines & Company |
| 1951 | Robbins Al r | Pacific Telephone & Telegraph Co. |
| | Tennin Melvin r | Pacific Telephone & Telegraph Co. |
| | Weintraub Harry r | Pacific Telephone & Telegraph Co. |
| | N Genesee Grafman Bernard r | Pacific Telephone & Telegraph Co. |
| | N Genesee Josephson Irving r | Pacific Telephone & Telegraph Co. |
| | N Genesee | Pacific Telephone & Telegraph Co. |
| | Grafman Wm r | Pacific Telephone & Telegraph Co. |
| | Blanar Henry r | Pacific Telephone & Telegraph Co. |

**320 GENESEE AVE N**

| Year | Uses | Source |
|---|---|---|
| 2000 | HELIGER Mark A 323 931 61 S | Haines & Company |
| | SICHER Joanne | Haines & Company |
| | BALDWIN Franriy | Haines & Company |
| | BENULLO David | Haines & Company |
| | HALIGER Mark | Haines & Company |
| 1951 | N Genesee Av Nickerson John r | Pacific Telephone & Telegraph Co. |
| | N Genesee Av Balanson Louis | Pacific Telephone & Telegraph Co. |
| | N Genesee Larner Stella r | Pacific Telephone & Telegraph Co. |
| | N Genesee Av Yaffe Leonard A r | Pacific Telephone & Telegraph Co. |

**321 GENESEE AVE N**

| Year | Uses | Source |
|---|---|---|
| 2000 | BASTOMSKI Asher | Haines & Company |
| 1951 | N Genesee Av Wasserman Harry r | Pacific Telephone & Telegraph Co. |

**323 GENESEE AVE N**

| Year | Uses | Source |
|---|---|---|
| 2000 | XXXX | Haines & Company |
| 1951 | N Genesee Wasserman Aaron r | Pacific Telephone & Telegraph Co. |
| | N Genesee Nesbit Bessie r | Pacific Telephone & Telegraph Co. |

**324 GENESEE AVE N**

| Year | Uses | Source |
|---|---|---|
| 2000 | a 1/2 OTTO Narwween | Haines & Company |
| | OTTO Narwween | Haines & Company |
| 1951 | N Genesee Akawie Gertrude r | Pacific Telephone & Telegraph Co. |
| | N Genesee Solomon Fred r | Pacific Telephone & Telegraph Co. |

DRAFT

# FINDINGS

**325 GENESEE AVE N**

| Year | Uses | Source |
|---|---|---|
| 2000 | NILSSON Kjell | Haines & Company |
| | a 1/2 SHEETS Mark | Haines & Company |
| 1951 | N Genesee McNair Chas r | Pacific Telephone & Telegraph Co. |
| | N Genesee Lavelli Geo Mrs r | Pacific Telephone & Telegraph Co. |
| | N Genesee Schwartzman S H r | Pacific Telephone & Telegraph Co. |

**326 GENESEE AVE N**

| Year | Uses | Source |
|---|---|---|
| 2000 | XXXX | Haines & Company |
| | MOZES Shrmuel | Haines & Company |
| 1951 | N Genesee Av Pfefer Stanley J r | Pacific Telephone & Telegraph Co. |
| | N Genesee Av Spector Wm J r | Pacific Telephone & Telegraph Co. |

**327 GENESEE AVE N**

| Year | Uses | Source |
|---|---|---|
| 2000 | MAGIC TOUCH PLUMBING & HEATING | Haines & Company |
| | NILSSON Kjell Shirley | Haines & Company |
| | NILSSON Kiell Shirley | Haines & Company |
| | NILSSON SHIRLEY KIDS CLUB | Haines & Company |
| 1951 | N Genesee Socher Ben r | Pacific Telephone & Telegraph Co. |
| | N Genesee Siegel Morris r | Pacific Telephone & Telegraph Co. |

**328 GENESEE AVE N**

| Year | Uses | Source |
|---|---|---|
| 2000 | XXXX | Haines & Company |
| 1951 | N Genesee Zuckerman Ben r | Pacific Telephone & Telegraph Co. |
| | N Genesee Av Rosenthal Marcus r | Pacific Telephone & Telegraph Co. |

## N GENESE AVE

**320 N GENESE AVE**

| Year | Uses | Source |
|---|---|---|
| 1981 | HINRICHSEN L E | Pacific Telephone |

## N GENESEA AVE

**314 N GENESEA AVE**

| Year | Uses | Source |
|---|---|---|
| 1986 | WOLFRAM HENRIETTA G | Pacific Bell |

DRAFT

# FINDINGS

## N GENESEE AVE

### 313 N GENESEE AVE

| Year | Uses | Source |
|---|---|---|
| 2006 | OUCLAIRGary | Haines Company, Inc. |
| | MOJICA Rynerdo | Haines Company, Inc. |
| | ICKOVITZHany | Haines Company, Inc. |
| 1990 | ICKOVITZ HARRY | Pacific Bell |
| | MALONEY MICHAEL | Pacific Bell |
| 1986 | ICKOVITZ HARRY | Pacific Bell |
| 1981 | ICKOVITZ HARRY | Pacific Telephone |
| | KERTESZ GIZEL | Pacific Telephone |
| | LOEWENSTEIN S L | Pacific Telephone |
| 1976 | Kertesz Gizel | Pacific Telephone |
| | Ickovitz Harry | Pacific Telephone |
| | Botnek Irving | Pacific Telephone |
| | Aschengrau Carol | Pacific Telephone |
| 1971 | Tesler Frank | Pacific Telephone |
| | Klein Kalman | Pacific Telephone |
| | Klein Aladar | Pacific Telephone |
| | Ickovitz Harry | Pacific Telephone |
| | Botnek Irving | Pacific Telephone |
| 1958 | Parton Ruben | Pacific Telephone |
| | Lewis Annie | Pacific Telephone |
| | Ickovitz Harry | Pacific Telephone |
| | Cinkan Hyman L | Pacific Telephone |
| | Berwin Seymour | Pacific Telephone |
| | Tesler Frank | Pacific Telephone |
| | Robinson Rose | Pacific Telephone |

### 314 N GENESEE AVE

| Year | Uses | Source |
|---|---|---|
| 2006 | KLINE David | Haines Company, Inc. |
| | LAMPING E | Haines Company, Inc. |
| | MOON D Rober | Haines Company, Inc. |
| | APARTMENTS | Haines Company, Inc. |
| | ANDERSON Brian | Haines Company, Inc. |
| | BELGRAYMarian | Haines Company, Inc. |
| | ECKERT Silvia | Haines Company, Inc. |
| 1990 | BEEZY ROBERT | Pacific Bell |

DRAFT

# FINDINGS

| Year | Uses | Source |
|---|---|---|
| 1990 | RODARTE JIM M | Pacific Bell |
| 1986 | GRAFMAN WM | Pacific Bell |
| | RODARTE JIM M | Pacific Bell |
| 1981 | GANDARILLAS HILDA | Pacific Telephone |
| | GOLIN LEON | Pacific Telephone |
| | GRAFMAN WM | Pacific Telephone |
| | KARPMAN M | Pacific Telephone |
| | MELTZER RICHARD | Pacific Telephone |
| | WOLFRAM HENRIETTA G | Pacific Telephone |
| 1976 | Andrino Edgar | Pacific Telephone |
| | Golin Leon | Pacific Telephone |
| | Grafman Wm | Pacific Telephone |
| | Karpman N | Pacific Telephone |
| | Marcus Minnie | Pacific Telephone |
| | Meltzer Richard | Pacific Telephone |
| | Wolfram Henrietta G | Pacific Telephone |
| 1971 | Edelman Iser | Pacific Telephone |
| | Golin Leon | Pacific Telephone |
| | Grafman Wm | Pacific Telephone |
| | Karpman M | Pacific Telephone |
| | Robbins Al | Pacific Telephone |
| | Wolfram Henrietta G | Pacific Telephone |
| 1958 | Edelman Iser | Pacific Telephone |
| | Grafman Wm | Pacific Telephone |
| | Lebowicz Solomon | Pacific Telephone |
| | Marcus Minnie | Pacific Telephone |
| | Ostrowsky Rosa | Pacific Telephone |
| | Robbins Al | Pacific Telephone |
| | Sheklow M L | Pacific Telephone |
| | Wolfram Henrietta O | Pacific Telephone |
| 1942 | Bierman Michl Sadie | Los Angeles Directory Co. |
| | BROWN Harry L Mrs | Los Angeles Directory Co. |
| | Kabakoff Alice | Los Angeles Directory Co. |
| | Knaggs Harry Beatrice | Los Angeles Directory Co. |
| | MYER Chas | Los Angeles Directory Co. |
| | Reif Fredk Rose | Los Angeles Directory Co. |
| | Reif Kurt | Los Angeles Directory Co. |
| | Reif Martin | Los Angeles Directory Co. |

DRAFT

# FINDINGS

| Year | Uses | Source |
|---|---|---|
| 1942 | Rockoff Burton | Los Angeles Directory Co. |
| | Rockoff Harley | Los Angeles Directory Co. |
| | Rockoff Robt Edith | Los Angeles Directory Co. |
| | Wandt Philip Rose | Los Angeles Directory Co. |
| | Wulliber David | Los Angeles Directory Co. |

**319 1/2 N GENESEE AVE**

| Year | Uses | Source |
|---|---|---|
| 1981 | STEIN NATHAN | Pacific Telephone |

## N OGDEN DR

**303 N OGDEN DR**

| Year | Uses | Source |
|---|---|---|
| 1976 | Beverly Hills Shop | Pacific Telephone |
| | London Shop The | Pacific Telephone |

**306 N OGDEN DR**

| Year | Uses | Source |
|---|---|---|
| 1981 | LEVY DAVID JOS | Pacific Telephone |

**308 N OGDEN DR**

| Year | Uses | Source |
|---|---|---|
| 1942 | GOLDSTEIN Jack Marie barber | Los Angeles Directory Co. |
| | GOLDSTEIN Dorothy A beauty shop | Los Angeles Directory Co. |
| 1929 | HEYFRON Gilbert J Florence Heyfron Davis & Heyfron | Los Angeles Directory Co. |

## N Ogden Dr

**309 N Ogden Dr**

| Year | Uses | Source |
|---|---|---|
| 2014 | STACY LASH AND SKIN | EDR Digital Archive |
| | STACY LASH AND SKIN | EDR Digital Archive |
| 2010 | SKINWORKS | EDR Digital Archive |
| | MANDEL MIRI INSTITUTE | EDR Digital Archive |
| | SKINWORKS | EDR Digital Archive |
| | MANDEL MIRI INSTITUTE | EDR Digital Archive |

DRAFT

# FINDINGS

## N OGDEN DR

### 309 N OGDEN DR

| Year | Uses | Source |
|---|---|---|
| 2006 | MIRI MANDEL | Haines Company, Inc. |
| | MIRI MANDEL SKIN | Haines Company, Inc. |
| | WORKS | Haines Company, Inc. |
| | SKIN WORKS BY | Haines Company, Inc. |
| 1990 | MANDEL MIRI INSTITUE SKIN CARE | Pacific Bell |
| | KADOSH YAFFA SKIN CARE | Pacific Bell |

### 310 N OGDEN DR

| Year | Uses | Source |
|---|---|---|
| 1942 | Neimark Bessie Mrs clo clnr | Los Angeles Directory Co. |

### 311 N OGDEN DR

| Year | Uses | Source |
|---|---|---|
| 1942 | Mc CARTHY Justin clk Bof A | Los Angeles Directory Co. |

## N Ogden Dr

### 312 N Ogden Dr

| Year | Uses | Source |
|---|---|---|
| 2010 | MOON BARD DESIGN | EDR Digital Archive |
| | MOON BARD DESIGN | EDR Digital Archive |

## N OGDEN DR

### 312 N OGDEN DR

| Year | Uses | Source |
|---|---|---|
| 1981 | SEVILLA DORA | Pacific Telephone |
| 1976 | Sevilla Dora | Pacific Telephone |
| 1971 | Matcha Matilda Mrs | Pacific Telephone |
| 1967 | Matcha Matilda Mrs | Pacific Telephone |
| 1962 | Sanger Fay Mrs | Pacific Telephone |
| | Zone Abraham | Pacific Telephone |
| 1958 | Zone Abraham | Pacific Telephone |
| | Sanger Fay Mrs | Pacific Telephone |
| 1942 | Dyke Frances E wid Allen uniforms | Los Angeles Directory Co. |
| | Neumark Sally | Los Angeles Directory Co. |
| | Bright Betty Mrs | Los Angeles Directory Co. |

DRAFT

# FINDINGS

**313 N OGDEN DR**

| Year | Uses | Source |
|---|---|---|
| 2006 | No Current Listing | Haines Company, Inc. |
| 1990 | BRAZILIAN COMMUNICATIONS BUREAU | Pacific Bell |
| 1981 | ROCKOFF M | Pacific Telephone |
| 1976 | Eisman Mary Mrs | Pacific Telephone |
| 1971 | Larks R | Pacific Telephone |
| 1967 | Warsoff Eva | Pacific Telephone |
| | Larks R | Pacific Telephone |
| 1962 | Larks Rose | Pacific Telephone |
| | Warsoff Eva | Pacific Telephone |
| 1958 | Larks Rose | Pacific Telephone |
| | Warsoff Eva | Pacific Telephone |
| 1942 | Weininger Jacob S Marie J Weininger & Son | Los Angeles Directory Co. |
| | MORSE David Annetta | Los Angeles Directory Co. |

**314 N OGDEN DR**

| Year | Uses | Source |
|---|---|---|
| 1990 | BERENSON MARC | Pacific Bell |
| 1986 | INMAN T | Pacific Bell |
| 1981 | ROVINSKY OSKAR | Pacific Telephone |
| 1976 | Rovinsky Oskar | Pacific Telephone |
| | Stearn Morris | Pacific Telephone |
| 1971 | Meyers Wm | Pacific Telephone |
| | Stearn Morris | Pacific Telephone |
| 1967 | Meyers Wm | Pacific Telephone |
| | Stearn Morris | Pacific Telephone |
| 1962 | Meyers Wm | Pacific Telephone |
| | Stearn Morris | Pacific Telephone |
| 1958 | Ostroff S | Pacific Telephone |
| | Stearn Morris | Pacific Telephone |
| 1942 | Weinberg Arnold L Ruth | Los Angeles Directory Co. |

**315 N OGDEN DR**

| Year | Uses | Source |
|---|---|---|
| 2006 | o MANION Caroline T | Haines Company, Inc. |
| 1990 | BENJAMIN BEN | Pacific Bell |
| 1986 | BENJAMIN BEN | Pacific Bell |
| 1981 | BENJAMIN BEN | Pacific Telephone |

DRAFT

| Year | Uses | Source |
|---|---|---|
| 1976 | Benjamin Ben | Pacific Telephone |
| 1971 | Goodman Morris | Pacific Telephone |
| | Levin Reva | Pacific Telephone |
| 1967 | Brackman Max | Pacific Telephone |
| | Goodman Morris | Pacific Telephone |
| 1962 | Goodman Morris | Pacific Telephone |
| 1958 | Goodman Morris | Pacific Telephone |
| | Rosen Ethel | Pacific Telephone |
| 1942 | PAUL David Ruth diamond str Max Paul | Los Angeles Directory Co. |

## N Ogden Dr

**316 N Ogden Dr**

| Year | Uses | Source |
|---|---|---|
| 2014 | BODY OF EVIDENCE | EDR Digital Archive |
| | BODY OF EVIDENCE | EDR Digital Archive |

## N OGDEN DR

**316 N OGDEN DR**

| Year | Uses | Source |
|---|---|---|
| 2006 | o YOSPENaomi | Haines Company, Inc. |
| 1990 | MENDOZA RAYMOND | Pacific Bell |
| 1986 | CORDIC N | Pacific Bell |
| 1981 | SEVILLA HAIM VICTOR | Pacific Telephone |
| 1976 | Goldberg Aaron | Pacific Telephone |
| | Sevilla Haim Victor | Pacific Telephone |
| 1971 | Goldberg Aaron | Pacific Telephone |
| | Sevilla Victor | Pacific Telephone |
| 1967 | Goldberg Aaron | Pacific Telephone |
| 1962 | Nemzer R | Pacific Telephone |
| 1958 | Nemzer R | Pacific Telephone |
| | Lichtenstein Morris | Pacific Telephone |
| 1942 | Rosenblatt Eunice | Los Angeles Directory Co. |
| | Rosenblatt Essie wid Louis | Los Angeles Directory Co. |
| | Marinoff Morris Annie | Los Angeles Directory Co. |

DRAFT

# FINDINGS

## N Ogden Dr

### 317 N Ogden Dr

| Year | Uses | Source |
|---|---|---|
| 2014 | EFU PRODUCT | EDR Digital Archive |
| | EFU PRODUCT | EDR Digital Archive |

## N OGDEN DR

### 317 N OGDEN DR

| Year | Uses | Source |
|---|---|---|
| 2006 | No Current Listing | Haines Company, Inc. |
| 1976 | Leizerowitz Isaac | Pacific Telephone |
| 1971 | Izbicki Majer H | Pacific Telephone |
| | Nagel Sally | Pacific Telephone |
| 1967 | Chart Edith | Pacific Telephone |
| | Woldsker Anna Mrs | Pacific Telephone |
| 1962 | Dauer Sam | Pacific Telephone |
| | Katz Jennie Mrs | Pacific Telephone |
| 1958 | Feldman Frances | Pacific Telephone |
| 1942 | LESSER Bather Mrs | Los Angeles Directory Co. |
| | LESSER Abr | Los Angeles Directory Co. |
| | Lehr Jean Mrs | Los Angeles Directory Co. |

### 318 N OGDEN DR

| Year | Uses | Source |
|---|---|---|
| 2006 | No Current Listing | Haines Company, Inc. |
| 1990 | RACKOWSKY SHULAMIT | Pacific Bell |
| 1986 | RACKOWSKY SHULAMIT | Pacific Bell |
| 1976 | Klausner Geza | Pacific Telephone |
| | Litwin F | Pacific Telephone |
| 1971 | Litwin F | Pacific Telephone |
| 1967 | Litwin F | Pacific Telephone |
| 1962 | Litwin F | Pacific Telephone |
| 1958 | Weininger J | Pacific Telephone |
| 1942 | FOX Milton M pharm C B Aspen | Los Angeles Directory Co. |
| | FOX Robt | Los Angeles Directory Co. |
| | Handler Harmon B Genevieve collr Dom Finance Corp | Los Angeles Directory Co. |
| | LYONS Molly Mrs | Los Angeles Directory Co. |

DRAFT

# FINDINGS

**319 N OGDEN DR**

| Year | Uses | Source |
|---|---|---|
| 2006 | o NICOLELLANick | Haines Company, Inc. |
| 1990 | HARA MUSA | Pacific Bell |
| 1986 | HARA MUSA | Pacific Bell |
| 1981 | HARA MUSA | Pacific Telephone |
| 1976 | Manevitz Sarah | Pacific Telephone |
| | Hara Musa | Pacific Telephone |
| 1971 | Manevitz Sarah | Pacific Telephone |
| | Engelberg Julius | Pacific Telephone |
| 1967 | Engelberg Julius | Pacific Telephone |
| 1962 | Manevitz Sarah | Pacific Telephone |
| | Engelberg Julius | Pacific Telephone |
| 1958 | Weinberg Mae Mrs | Pacific Telephone |
| 1942 | WALLIS Rosalie | Los Angeles Directory Co. |
| | WALLIS Alex P Esther | Los Angeles Directory Co. |
| | Mariem Rose Mrs | Los Angeles Directory Co. |
| | Abrams Al sta atdt | Los Angeles Directory Co. |

## N Ogden Dr

**320 N Ogden Dr**

| Year | Uses | Source |
|---|---|---|
| 2014 | DAGDA WORLDWIDE LLC | EDR Digital Archive |
| | KIMMIS CREATIONS | EDR Digital Archive |
| | DAGDA WORLDWIDE LLC | EDR Digital Archive |
| | KIMMIS CREATIONS | EDR Digital Archive |
| 2010 | KIMMIS CREATIONS | EDR Digital Archive |
| | KIMMIS CREATIONS | EDR Digital Archive |

## N OGDEN DR

**320 N OGDEN DR**

| Year | Uses | Source |
|---|---|---|
| 1990 | WEISSMAN GARY M | Pacific Bell |
| 1976 | Lichtentein B | Pacific Telephone |
| | Moross Lev | Pacific Telephone |
| 1971 | Lichtenstein Abe | Pacific Telephone |
| | Schwartz Alex | Pacific Telephone |
| 1967 | Lichtenstein Betty | Pacific Telephone |

DRAFT

# FINDINGS

| Year | Uses | Source |
|---|---|---|
| 1967 | Schwartz Alex | Pacific Telephone |
| 1962 | Perl Jack | Pacific Telephone |
| 1958 | Kranz Martin | Pacific Telephone |
| | Lichtenstein Abe | Pacific Telephone |
| 1942 | Knapman Sidney Frances | Los Angeles Directory Co. |
| | Schlom Rug B Ruth | Los Angeles Directory Co. |

**321 N OGDEN DR**

| Year | Uses | Source |
|---|---|---|
| 1990 | BERARU ELISE | Pacific Bell |
| 1981 | WEGLEIN NAOMI | Pacific Telephone |
| 1976 | Lammi John G | Pacific Telephone |
| 1971 | Michael Rose | Pacific Telephone |
| | Williams Chas Bat Mrs | Pacific Telephone |
| 1967 | Williams Chas Bat Mrs | Pacific Telephone |
| | Michael Rose | Pacific Telephone |
| 1962 | Lubin Ida | Pacific Telephone |
| | Chart Edith | Pacific Telephone |
| 1958 | Engelberg Julius | Pacific Telephone |
| | Lubin Ida | Pacific Telephone |
| 1942 | Dyke Arth Beatrice formn Mrs F E Dyke | Los Angeles Directory Co. |
| | Weinberg Harry R Sophie | Los Angeles Directory Co. |
| | Weinberg Lee S | Los Angeles Directory Co. |

**322 N OGDEN DR**

| Year | Uses | Source |
|---|---|---|
| 2006 | WALKER Stephaniea | Haines Company, Inc. |
| 1990 | COMPYRE K | Pacific Bell |
| 1967 | Jacobs Ida | Pacific Telephone |
| 1962 | Barash Bessie | Pacific Telephone |
| | Horne B | Pacific Telephone |
| 1958 | Barash Bessie | Pacific Telephone |
| | Greenspan Sonia Mrs | Pacific Telephone |
| 1942 | Emus Jennie Mrs bkpr Rothstein Bros | Los Angeles Directory Co. |

**323 N OGDEN DR**

| Year | Uses | Source |
|---|---|---|
| 2006 | CLAYTON Jennifer | Haines Company, Inc. |
| | ROLLER Frank | Haines Company, Inc. |

DRAFT

# FINDINGS

| Year | Uses | Source |
|---|---|---|
| 1990 | RIVERA A | Pacific Bell |
| 1981 | SMALL R | Pacific Telephone |
| 1976 | Small R | Pacific Telephone |
| | Hurowitz David | Pacific Telephone |
| 1971 | Stolmack Lena Mrs | Pacific Telephone |
| | Silverman Esther | Pacific Telephone |
| 1967 | Stolmack Lena Mrs | Pacific Telephone |
| | Kosof Rose | Pacific Telephone |
| 1962 | Kosof Rose | Pacific Telephone |
| | Elfield Dora | Pacific Telephone |
| 1958 | Fein Max | Pacific Telephone |
| | Schneider Sam | Pacific Telephone |
| 1942 | Stebbins Harriette Mrs | Los Angeles Directory Co. |
| | Chervanak Lee | Los Angeles Directory Co. |
| | Chervenak Ellen slswn | Los Angeles Directory Co. |

**326 N OGDEN DR**

| Year | Uses | Source |
|---|---|---|
| 2006 | WEINBERGER Judy | Haines Company, Inc. |
| 1986 | STOCKING HOLLY | Pacific Bell |
| 1976 | Weinberger Ernest | Pacific Telephone |
| 1971 | Weinberger Ernest | Pacific Telephone |
| 1967 | Perkins Meyer | Pacific Telephone |
| 1962 | Perkins Meyer | Pacific Telephone |
| | Perkins Arnold W | Pacific Telephone |
| 1958 | Perkins Meyer | Pacific Telephone |
| | Perkins Meyer | Pacific Telephone |

**327 N OGDEN DR**

| Year | Uses | Source |
|---|---|---|
| 2006 | V/2 CELENTANO Jason | Haines Company, Inc. |
| 1976 | Isenberg Leonard | Pacific Telephone |
| 1971 | Green Nathan | Pacific Telephone |
| 1967 | Jones Robt D | Pacific Telephone |
| | Green Nathan | Pacific Telephone |
| 1962 | Berman A Mrs | Pacific Telephone |
| | Beck I J | Pacific Telephone |
| 1958 | Berman A Mrs | Pacific Telephone |
| | Rubinstein Nathan | Pacific Telephone |

DRAFT

# FINDINGS

| Year | Uses | Source |
|---|---|---|
| 1942 | Zipperman Pearl Mrs | Los Angeles Directory Co. |
| | Horvitz Sylvia Mrs | Los Angeles Directory Co. |
| | GORDON Leon Jennie confy | Los Angeles Directory Co. |
| | GORDON Florence clk | Los Angeles Directory Co. |
| 1937 | Ulrick Sidney G slsmn | Los Angeles Directory Co. |
| | Ulrick Richd V slsmn | Los Angeles Directory Co. |
| | Ulrick Harry W Lottie | Los Angeles Directory Co. |
| | ROGERS Cecil H Blanche | Los Angeles Directory Co. |
| | Roehline Merlie R clk | Los Angeles Directory Co. |
| 1933 | WARD Kathrin C wid Chas actor | Los Angeles Directory Co. |
| | ADKINS Jas gas sta atdt | Los Angeles Directory Co. |
| | ADKINS Ethel V wid Jas | Los Angeles Directory Co. |
| | ADKINS Dorothy J slswn | Los Angeles Directory Co. |
| 1929 | WARNER Bernard Juanita slsmn h | Los Angeles Directory Co. |
| | La Grass Thos A Florence carp | Los Angeles Directory Co. |
| | Grigsby Philip G clk | Los Angeles Directory Co. |
| | Grigsby Ehrman Jessie slsmn | Los Angeles Directory Co. |

**328 N OGDEN DR**

| Year | Uses | Source |
|---|---|---|
| 1976 | Wagmeister Lisa | Pacific Telephone |
| 1967 | Robin Karole | Pacific Telephone |
| 1962 | Robin Karole | Pacific Telephone |
| 1942 | Rissmann Maurice Irene | Los Angeles Directory Co. |

**329 N OGDEN DR**

| Year | Uses | Source |
|---|---|---|
| 2006 | o DOUER Salomon | Haines Company, Inc. |
| 1990 | BERGER CLARA | Pacific Bell |
| | BERGER SAUL | Pacific Bell |
| 1986 | BERGER CLARA | Pacific Bell |
| | BERGER SAUL | Pacific Bell |
| 1981 | SEGAL MARTIN | Pacific Telephone |
| 1976 | Segal Martin | Pacific Telephone |
| | Winters Ken | Pacific Telephone |
| 1971 | Segal Martin | Pacific Telephone |
| | Singer M | Pacific Telephone |
| 1967 | Wildbaum Geo | Pacific Telephone |
| 1962 | Golemb Sylvia | Pacific Telephone |

DRAFT

# FINDINGS

| Year | Uses | Source |
|---|---|---|
| 1962 | Wildbaum Geo | Pacific Telephone |
| 1958 | Lieberman M J | Pacific Telephone |
| | Golemb Sylvia | Pacific Telephone |
| 1942 | Neimark Adolph | Los Angeles Directory Co. |
| | COHEN Marvin | Los Angeles Directory Co. |
| 1937 | JACOBS Jay | Los Angeles Directory Co. |
| | JACOBS Chas slsmn | Los Angeles Directory Co. |
| | Fishbein Helen Mrs | Los Angeles Directory Co. |
| | Barenfeld Abr Lena pres treas Capital Neckwear Co | Los Angeles Directory Co. |
| | Barnfeld Abr Lena slsmn | Los Angeles Directory Co. |
| 1929 | Milton Roy H clk | Los Angeles Directory Co. |

**330 N OGDEN DR**

| Year | Uses | Source |
|---|---|---|
| 2006 | No Current Listing | Haines Company, Inc. |
| 1976 | Spilman I | Pacific Telephone |
| 1971 | Moskowitz Salo | Pacific Telephone |
| | Spilman I | Pacific Telephone |
| 1967 | Spillman I | Pacific Telephone |
| | Moskowitz Sale | Pacific Telephone |
| 1962 | Moskowitz Salo | Pacific Telephone |
| | Spillman I | Pacific Telephone |
| 1958 | Spillman I | Pacific Telephone |
| 1942 | FOX Aaron Sarah | Los Angeles Directory Co. |
| | SHAPIRO Oscar Fannie | Los Angeles Directory Co. |

**331 N OGDEN DR**

| Year | Uses | Source |
|---|---|---|
| 2006 | ol ISEROVICH Famyon | Haines Company, Inc. |
| | ol ISEROVICH Famyon | Haines Company, Inc. |
| 1990 | ROSEN SAM | Pacific Bell |
| 1986 | ROSEN SAM | Pacific Bell |
| 1981 | ROSEN SAM | Pacific Telephone |
| 1976 | Rosen Sam | Pacific Telephone |
| | Sloma Minnie | Pacific Telephone |
| | Stern Milton M | Pacific Telephone |
| 1971 | Sloma Minnie | Pacific Telephone |
| 1962 | Sloma Irving | Pacific Telephone |

DRAFT

# FINDINGS

| Year | Uses | Source |
|---|---|---|
| 1962 | Chickman Lillian | Pacific Telephone |
| 1958 | Chickman Lillian | Pacific Telephone |
| | Kust Dan | Pacific Telephone |
| 1942 | Black Elie Sophie meats | Los Angeles Directory Co. |
| | Shapiro David M Lillian aircrftwkr | Los Angeles Directory Co. |
| 1937 | DODSON Helen C Mrs prin City Sch | Los Angeles Directory Co. |
| | Silverman Abr Blanche | Los Angeles Directory Co. |
| 1933 | Glant Maurice Maude A Swiss American Embroidery Co | Los Angeles Directory Co. |
| | Reab Albt C Kath | Los Angeles Directory Co. |

**332 N OGDEN DR**

| Year | Uses | Source |
|---|---|---|
| 2006 | o SAUNDERS Joanna N 32349 g | Haines Company, Inc. |
| 1990 | WOOD DOUGLAS | Pacific Bell |
| 1986 | FISCHBURG ELIZABETH | Pacific Bell |
| | WOOD DOUGLAS | Pacific Bell |
| 1981 | FELDMAN KLAVDIA | Pacific Telephone |
| 1976 | Golubev David | Pacific Telephone |
| 1971 | Bernstein Mollie | Pacific Telephone |
| | Stern Milton M | Pacific Telephone |
| 1967 | Jakob Ignac | Pacific Telephone |
| | Stern Milton M | Pacific Telephone |
| 1962 | Stern Milton M | Pacific Telephone |
| 1958 | Hurst Max | Pacific Telephone |
| | Stern Milton M | Pacific Telephone |
| 1942 | Lerner Lena | Los Angeles Directory Co. |
| | Lerner Morris Bertha | Los Angeles Directory Co. |
| | Litt A | Los Angeles Directory Co. |
| | Sandler Chas Betty | Los Angeles Directory Co. |

**333 N OGDEN DR**

| Year | Uses | Source |
|---|---|---|
| 1990 | MELAMED T | Pacific Bell |
| 1986 | MELAMED SAM | Pacific Bell |
| 1981 | MELAMED SAM | Pacific Telephone |
| 1976 | Moross Semeon | Pacific Telephone |
| | Slotnik Frank | Pacific Telephone |
| 1971 | Sommerfreund Karl | Pacific Telephone |

DRAFT

# FINDINGS

| Year | Uses | Source |
|---|---|---|
| 1971 | Schenk John | Pacific Telephone |
| 1967 | Orlijan Bud A | Pacific Telephone |
| | Karish Isaac | Pacific Telephone |
| 1962 | Karish Isaac | Pacific Telephone |
| 1958 | Franklin Albert | Pacific Telephone |
| | Gerjansky Jean | Pacific Telephone |
| 1942 | Orlijan Michl E Clara | Los Angeles Directory Co. |
| | MITCHELL Frank G jr | Los Angeles Directory Co. |
| | MITCHELL Frank G Viola E mgr Park Central Bldg | Los Angeles Directory Co. |
| 1937 | Diamant Eli Libbie slsmn Continental Distilling Co | Los Angeles Directory Co. |
| | Diamant Leona B clk | Los Angeles Directory Co. |
| | MITCHELL Frank G Viola mgr Park Central Bldg | Los Angeles Directory Co. |
| | Orlijan Michl Claire bkpr Advance Garment Co | Los Angeles Directory Co. |
| 1933 | Litz Saml Pauline cigar mfr | Los Angeles Directory Co. |

**336 N OGDEN DR**

| Year | Uses | Source |
|---|---|---|
| 1986 | GRIFFIN CHRISTINA | Pacific Bell |
| | LITTLG DAVID | Pacific Bell |
| 1981 | BURKENHEIM M | Pacific Telephone |
| 1976 | Braunstein Aladar | Pacific Telephone |
| | Carroll Danl P | Pacific Telephone |
| | Vracin A | Pacific Telephone |
| 1971 | Braunstein Aladar | Pacific Telephone |
| | Pinchenzon Necha | Pacific Telephone |
| 1967 | Bermack Sam M | Pacific Telephone |
| | Needleman Max | Pacific Telephone |
| 1962 | Needleman Max | Pacific Telephone |
| | Rosman Jerry | Pacific Telephone |
| | Rosman Rochelle | Pacific Telephone |
| 1958 | Needleman Max | Pacific Telephone |
| | Rosman Jerry | Pacific Telephone |
| 1942 | CARLSON Anna L Mrs | Los Angeles Directory Co. |
| | GINSBERG ofc sec Advance Furn Mfg Co | Los Angeles Directory Co. |
| | GINSBERG wid Morris | Los Angeles Directory Co. |
| | GINSBERG factory | Los Angeles Directory Co. |

DRAFT

# FINDINGS

| Year | Uses | Source |
|---|---|---|
| 1937 | CARLSON C G | Los Angeles Directory Co. |
| | Jagoda Nathan Irma slsmn Normandin Bros Co | Los Angeles Directory Co. |
| | Katzowf Sophie Mrs clk | Los Angeles Directory Co. |
| | MARKS Eliz clk | Los Angeles Directory Co. |
| 1933 | CARLSON Chas G Anna | Los Angeles Directory Co. |
| | OTTO Meyer clk | Los Angeles Directory Co. |
| | Saeta Benj J Minnie slsmn Sontag Chain Stores Co | Los Angeles Directory Co. |

**337 N OGDEN DR**

| Year | Uses | Source |
|---|---|---|
| 2006 | No Current Listing | Haines Company, Inc. |
| 1981 | GRODMAN SAUL | Pacific Telephone |
| | GRODMAN STEWART | Pacific Telephone |
| 1971 | Narguizian John B Mrs | Pacific Telephone |
| | Zier Robt | Pacific Telephone |
| 1967 | Joseph Sam | Pacific Telephone |
| 1962 | Joseph Sam | Pacific Telephone |
| | Rich Esther R Mrs | Pacific Telephone |
| 1958 | Rich Esther R Mrs | Pacific Telephone |
| | Joseph Sam | Pacific Telephone |
| 1942 | STONE Saml Dorothy | Los Angeles Directory Co. |
| | JOSEPH Nathan | Los Angeles Directory Co. |
| | JOSEPH Sander Lenra | Los Angeles Directory Co. |
| | JOSEPH Sidney genl mdse | Los Angeles Directory Co. |
| | STONE Nathan | Los Angeles Directory Co. |
| | STONE Paulina Mrs | Los Angeles Directory Co. |
| | Gottlieb Irving | Los Angeles Directory Co. |
| 1937 | Rubenstein Henry Fannie | Los Angeles Directory Co. |
| | Wolfsheimer Rella wid Adolph sten Mc Kesson & Robbins Inc | Los Angeles Directory Co. |
| 1933 | Arthur Ella C Mrs | Los Angeles Directory Co. |
| | PORTER Earl F eng City Bd of Educ | Los Angeles Directory Co. |
| | Walker Edw L Eva slsmn | Los Angeles Directory Co. |
| | WALKER Jack D musician | Los Angeles Directory Co. |
| 1929 | Harrel Geo S Christine acct R A Klein Co | Los Angeles Directory Co. |
| | Sieh Elmer J h | Los Angeles Directory Co. |

DRAFT

# FINDINGS

**338 N OGDEN DR**

| Year | Uses | Source |
|---|---|---|
| 1981 | MELTSNER C | Pacific Telephone |
| 1976 | Coleman L B | Pacific Telephone |
| 1971 | Basch Sadie Mrs | Pacific Telephone |
| | Rachmanony Itchak | Pacific Telephone |
| 1967 | Basch Sadie Mrs | Pacific Telephone |
| | Rubin Jacob | Pacific Telephone |
| 1962 | Basch Sadie Mrs | Pacific Telephone |
| | Leichter Edith | Pacific Telephone |
| | Leichter Izsak | Pacific Telephone |
| 1958 | Leider L | Pacific Telephone |
| | Wiener Jean Mrs | Pacific Telephone |
| 1942 | Rudman Louis | Los Angeles Directory Co. |
| | Rudman Harry Sophie | Los Angeles Directory Co. |
| | Sowers Ada Mrs | Los Angeles Directory Co. |
| | Manchester J | Los Angeles Directory Co. |
| 1937 | Rednick Joe Rose | Los Angeles Directory Co. |
| | Rudnick Jos sporting gds | Los Angeles Directory Co. |
| | Sperling Albt Slsmn | Los Angeles Directory Co. |
| | Sperling Herman slsmn | Los Angeles Directory Co. |
| | Sperling Myer Rose | Los Angeles Directory Co. |
| | Sperling Ruth | Los Angeles Directory Co. |
| | Sperling Saml J phys | Los Angeles Directory Co. |
| 1933 | MARKS Irving Hilde Pacific Lingerie | Los Angeles Directory Co. |
| | Rule Geo Alice slsmn | Los Angeles Directory Co. |

**339 N OGDEN DR**

| Year | Uses | Source |
|---|---|---|
| 2006 | o HOCHSTADTZachary | Haines Company, Inc. |
| 1976 | Burkenheim M | Pacific Telephone |
| 1971 | Scharf Pauline | Pacific Telephone |
| 1967 | Scharf Pauline | Pacific Telephone |
| 1962 | Scharf David | Pacific Telephone |
| 1958 | Fischman Sam | Pacific Telephone |
| | Lew Martin J | Pacific Telephone |
| 1942 | Rosenzweig David mgr Savoy Auto Parks & Garages | Los Angeles Directory Co. |
| 1937 | WEBER Lillian S sten SFN Bank | Los Angeles Directory Co. |
| | WEBER Henry Beesie B slsmn | Los Angeles Directory Co. |

DRAFT

| Year | Uses | Source |
|---|---|---|
| 1937 | WEBER Gertrude slswn | Los Angeles Directory Co. |
| 1933 | GROSS Herman L Kath slsmn Olcovich Shoe Co | Los Angeles Directory Co. |
| 1929 | Slaven Saml Sophia h | Los Angeles Directory Co. |

**316 1/2 N OGDEN DR**

| Year | Uses | Source |
|---|---|---|
| 1981 | GOLDBERG AARON | Pacific Telephone |

**317 1/2 N OGDEN DR**

| Year | Uses | Source |
|---|---|---|
| 1986 | LEIZEROWITZ ISAAC | Pacific Bell |
| 1981 | LEIZEROWITZ ISAAC | Pacific Telephone |

**318 1/2 N OGDEN DR**

| Year | Uses | Source |
|---|---|---|
| 1990 | LEDEBOER F | Pacific Bell |

**319 1/2 N OGDEN DR**

| Year | Uses | Source |
|---|---|---|
| 1981 | KOLTUNOFF RIVA | Pacific Telephone |

**321 1/2 N OGDEN DR**

| Year | Uses | Source |
|---|---|---|
| 1986 | SOBOLEV LEONID | Pacific Bell |
| 1981 | SOBOLEV LEONID | Pacific Telephone |

**322 1/2 N OGDEN DR**

| Year | Uses | Source |
|---|---|---|
| 1986 | NGUYEN LAN HUONG T | Pacific Bell |

**323 1/2 N OGDEN DR**

| Year | Uses | Source |
|---|---|---|
| 1990 | NURSE JEAN M | Pacific Bell |

**326 1/2 N OGDEN DR**

| Year | Uses | Source |
|---|---|---|
| 1981 | LITWINKO ANTHONY | Pacific Telephone |

**327 1/2 N OGDEN DR**

| Year | Uses | Source |
|---|---|---|
| 1981 | STARR LILLIAN | Pacific Telephone |

DRAFT

# FINDINGS

**329 1/2 N OGDEN DR**

| Year | Uses | Source |
|---|---|---|
| 1990 | VICKMAN JAMES A | Pacific Bell |

**330 1/2 N OGDEN DR**

| Year | Uses | Source |
|---|---|---|
| 1990 | RUBINSTEIN JOEL | Pacific Bell |

**331 1/2 N OGDEN DR**

| Year | Uses | Source |
|---|---|---|
| 1981 | SLOMA MINNIE | Pacific Telephone |

**332 1/2 N OGDEN DR**

| Year | Uses | Source |
|---|---|---|
| 1990 | GOLUBEV ALEX | Pacific Bell |

**333 1/2 N OGDEN DR**

| Year | Uses | Source |
|---|---|---|
| 1990 | BERNSTEIN J A | Pacific Bell |

**336 1/2 N OGDEN DR**

| Year | Uses | Source |
|---|---|---|
| 1990 | CHASTAIN CINDY M | Pacific Bell |

**337 1/2 N OGDEN DR**

| Year | Uses | Source |
|---|---|---|
| 1990 | WILKIE MARK | Pacific Bell |

**338 1/2 N OGDEN DR**

| Year | Uses | Source |
|---|---|---|
| 1990 | COLEMAN L B | Pacific Bell |

**339 1/2 N OGDEN DR**

| Year | Uses | Source |
|---|---|---|
| 1986 | GINCIG DANL M | Pacific Bell |

## N ORANGE CROVE AVE

**314 N ORANGE CROVE AVE**

| Year | Uses | Source |
|---|---|---|
| 1981 | GOLDBERG MOLLIE MRS | Pacific Telephone |

DRAFT

# FINDINGS

## N ORANGE GROVE AVE

### 306 N ORANGE GROVE AVE

| Year | Uses | Source |
|---|---|---|
| 1942 | RANDALL Ila Mrs | Los Angeles Directory Co. |

### 307 N ORANGE GROVE AVE

| Year | Uses | Source |
|---|---|---|
| 1942 | Milchen Leo Selma | Los Angeles Directory Co. |
| 1933 | Hellickson Chas B Gorda slsmn | Los Angeles Directory Co. |

### 314 N ORANGE GROVE AVE

| Year | Uses | Source |
|---|---|---|
| 2006 | ANDERSON K | Haines Company, Inc. |
| | CONNELL RIchard | Haines Company, Inc. |
| | YANEZ Joey | Haines Company, Inc. |
| 1990 | BARDAVID ROBERT | Pacific Bell |
| | COHEN-HAKAK DAVID | Pacific Bell |
| | MONROE TOM | Pacific Bell |
| | POMERANZ MATTHEW | Pacific Bell |
| | RAUSEO MIKE | Pacific Bell |
| 1986 | BARDAVID ROBERT | Pacific Bell |
| | CLARK WILLIAM | Pacific Bell |
| | COHEN-HAKAK DAVID | Pacific Bell |
| | FERRARO JOHN E | Pacific Bell |
| | MONROE TOM | Pacific Bell |
| | TEREZPAYA MARTA | Pacific Bell |
| 1981 | WRANGEL-GRAICHEN C | Pacific Telephone |
| | GREENSTEIN FANNIE | Pacific Telephone |
| | LEITER FELIX | Pacific Telephone |
| | MONROE TOM | Pacific Telephone |
| | PARKER M | Pacific Telephone |
| | PLOST BENJAMIN | Pacific Telephone |
| | SALOMON VICKI | Pacific Telephone |
| 1976 | Ammar Camille | Pacific Telephone |
| | Goldberg Mollie Mrs | Pacific Telephone |
| | Greenstein Fannie | Pacific Telephone |
| | Leiter Felix | Pacific Telephone |
| | Parker M | Pacific Telephone |
| | Plost Benjamin | Pacific Telephone |

DRAFT

# FINDINGS

| Year | Uses | Source |
|---|---|---|
| 1976 | Salomon Vicki | Pacific Telephone |
| | Shama Naomi | Pacific Telephone |
| | Ward Neill | Pacific Telephone |
| 1971 | Abramson Alice Mrs | Pacific Telephone |
| | Chernow L | Pacific Telephone |
| | Goldberg Mollie Mrs | Pacific Telephone |
| | Harris Lena | Pacific Telephone |
| | Himelfarb Freeda S Mrs | Pacific Telephone |
| | Jaffe Bernard | Pacific Telephone |
| | Mandel Sam | Pacific Telephone |
| | Salomon Vicki | Pacific Telephone |
| | Segal Rose Mrs | Pacific Telephone |
| 1967 | Abramson Alice Mrs | Pacific Telephone |
| | Gilbert Ida | Pacific Telephone |
| | Goldberg Mollie Mrs | Pacific Telephone |
| | Harris Lena | Pacific Telephone |
| | Jaffe Bernard | Pacific Telephone |
| | Kellman Phillip | Pacific Telephone |
| | Mandel Sam | Pacific Telephone |
| | Salomon Vicki | Pacific Telephone |
| | Segal Rose Mrs | Pacific Telephone |
| | Smith Minnie | Pacific Telephone |
| 1962 | Abramson Alice Mrs | Pacific Telephone |
| | Braun Ida | Pacific Telephone |
| | Brown Louis | Pacific Telephone |
| | Burg Minnie Mrs | Pacific Telephone |
| | Fleischer Clara | Pacific Telephone |
| | Gilbert Ida | Pacific Telephone |
| | Goldberg Mollie Mrs | Pacific Telephone |
| | King Ida Mrs | Pacific Telephone |
| | Mandel Sam | Pacific Telephone |
| | Salomon Vicki | Pacific Telephone |
| | Segal Rose Mrs | Pacific Telephone |
| | Smith Minnie | Pacific Telephone |
| 1958 | Marks Sarah Mrs | Pacific Telephone |
| 1942 | Blanton Ellen G Mrs real eat | Los Angeles Directory Co. |
| | Brazel K | Los Angeles Directory Co. |
| | Eleanor Arms Apartments | Los Angeles Directory Co. |

DRAFT

# FINDINGS

| Year | Uses | Source |
|---|---|---|
| 1942 | GILLIS Clara Mrs mgr Eleanor Arms Apts | Los Angeles Directory Co. |
| | GOLDSTEIN Harold whsmn | Los Angeles Directory Co. |
| | Hillman Jos Mrs | Los Angeles Directory Co. |
| | Klugman Wm Anne | Los Angeles Directory Co. |
| | Landerman Jos H | Los Angeles Directory Co. |
| | LEVY Harry Fannio | Los Angeles Directory Co. |
| | Rockel Rae H Mrs sten Rudolph Mugerl | Los Angeles Directory Co. |
| 1937 | ALLEN Kath Mrs mgr Eleanor Arms Apts | Los Angeles Directory Co. |
| | BERMAN Harry Nora | Los Angeles Directory Co. |
| | BERMAN Leona J clk | Los Angeles Directory Co. |
| | COHN Max Sarah whol novelties | Los Angeles Directory Co. |
| | CRAWFORD Minnie Mrs | Los Angeles Directory Co. |
| | Dolinsky Frances D slswn | Los Angeles Directory Co. |
| | Eleanor Arms Apartments | Los Angeles Directory Co. |
| | Rockel Ray H Mrs sten Watson & Wilson Inc | Los Angeles Directory Co. |
| | Ross Margt Mrs | Los Angeles Directory Co. |
| | SLOAN Benj | Los Angeles Directory Co. |
| | Socher Jack | Los Angeles Directory Co. |
| | STEWART Allen A Mary radios | Los Angeles Directory Co. |
| | SWENSON Claire D Mrs | Los Angeles Directory Co. |
| | WAGNER Milderd Mrs | Los Angeles Directory Co. |
| | WARD Jas E slsmn | Los Angeles Directory Co. |
| | WARD Nellie T | Los Angeles Directory Co. |
| | Winslow Arth F Claire D | Los Angeles Directory Co. |
| | Winslow Claire D tel opr | Los Angeles Directory Co. |
| 1933 | Barta Chas | Los Angeles Directory Co. |
| | Beede Al br mgr Standard Stations Inc | Los Angeles Directory Co. |
| | Beede Harry H slsmn Davis Birkholz Ltd | Los Angeles Directory Co. |
| | Broadley Geo Isabel mgr Eleanor Arms Apts | Los Angeles Directory Co. |
| | BROCK Mary A Mrs | Los Angeles Directory Co. |
| | Chappin Walter W Bernice meats | Los Angeles Directory Co. |
| | Eleanor Arms Apartments | Los Angeles Directory Co. |
| | GREEN Wm H Helena studio wkr | Los Angeles Directory Co. |
| | HENDERSON Louise A Mrs slswn Mrs C M Powers | Los Angeles Directory Co. |
| | Kreisler Walter Mildred gas sta | Los Angeles Directory Co. |
| | THOMSON Clara F Mrs | Los Angeles Directory Co. |

DRAFT

# FINDINGS

**315 N ORANGE GROVE AVE**

| *Year* | *Uses* | *Source* |
|---|---|---|
| 2006 | o MILBERG Michael | Haines Company, Inc. |
| 1990 | BENSON PATRICIA | Pacific Bell |
| | GARCIA PETER | Pacific Bell |
| | HINTON MICHAEL JOHN | Pacific Bell |
| 1986 | BERNARD PAUL | Pacific Bell |
| | CREST MIRROR & GLASS | Pacific Bell |
| | GARCIA PETER | Pacific Bell |
| | HASHIM WALEED | Pacific Bell |
| | LEWIS PATRICA | Pacific Bell |
| 1981 | EPHRAIM NICK | Pacific Telephone |
| | STEWART R J | Pacific Telephone |
| 1976 | Berger E | Pacific Telephone |
| | Burk Rose Mrs | Pacific Telephone |
| | Forster Rose | Pacific Telephone |
| | Leibel David | Pacific Telephone |
| | Motola David | Pacific Telephone |
| | Rotter Sol | Pacific Telephone |
| | Saad Morris E | Pacific Telephone |
| | Solomon Sheva | Pacific Telephone |
| 1971 | Brown S | Pacific Telephone |
| | Burk Rose Mrs | Pacific Telephone |
| | Forster Rose | Pacific Telephone |
| | Gams Olga | Pacific Telephone |
| | Hollander Yetta | Pacific Telephone |
| | Kramer Minnie Mrs | Pacific Telephone |
| 1967 | Brown L D | Pacific Telephone |
| | Burk Rose Mrs | Pacific Telephone |
| | Forster Rose | Pacific Telephone |
| | Kramer Minnie Mrs | Pacific Telephone |
| | Levine Rose | Pacific Telephone |
| | Malchicoff Z | Pacific Telephone |
| | Shapsowita Anna F | Pacific Telephone |
| 1962 | Abramson Sarah | Pacific Telephone |
| | Alperin Anna | Pacific Telephone |
| | Haberman Della | Pacific Telephone |
| | Lentchner Cecil | Pacific Telephone |
| | Lieberman Rose Mrs | Pacific Telephone |

DRAFT

# FINDINGS

| Year | Uses | Source |
|---|---|---|
| 1962 | Pachotnik Jacob | Pacific Telephone |
| | Rosenbaum Ida | Pacific Telephone |
| | Shapsowitz Anna F | Pacific Telephone |
| | Spilkoman Morton | Pacific Telephone |
| 1958 | Rosenberg Minnie | Pacific Telephone |
| 1942 | Bloom Irvine | Los Angeles Directory Co. |
| | Bloom Jacob Rose | Los Angeles Directory Co. |
| | Kosky Annie Mrs | Los Angeles Directory Co. |
| 1937 | BALL John Kath T | Los Angeles Directory Co. |
| | BALL Mary M Mrs tchr City Sch | Los Angeles Directory Co. |
| | BALL Sarah | Los Angeles Directory Co. |
| | BALL Sarah | Los Angeles Directory Co. |
| | Barsook Henry G Dosothy slsmn | Los Angeles Directory Co. |
| | Benezra Saml | Los Angeles Directory Co. |
| | CAMPBELL Rita | Los Angeles Directory Co. |
| | GAY Geo Victoria | Los Angeles Directory Co. |
| | GAY Victoria Mrs clk | Los Angeles Directory Co. |
| | Holstein Jules Rita | Los Angeles Directory Co. |
| 1933 | BALL Mary M tchr City Sche | Los Angeles Directory Co. |
| | BALL Sarah | Los Angeles Directory Co. |
| | CUMMINGS Jennie T clk | Los Angeles Directory Co. |
| | Downtain Jas G Florence mgr Carmer Krasselt Co | Los Angeles Directory Co. |
| | HUBER Lorranne C | Los Angeles Directory Co. |
| | Kistel Fred P | Los Angeles Directory Co. |

**319 N ORANGE GROVE AVE**

| Year | Uses | Source |
|---|---|---|
| 2006 | o BLACK Marde | Haines Company, Inc. |
| 1976 | Lozdon Mary | Pacific Telephone |
| 1971 | Mittleman Hyman | Pacific Telephone |
| 1967 | Guretzky Hal | Pacific Telephone |
| | Rosenberg Berek | Pacific Telephone |
| 1962 | Spilkoman Elaine R | Pacific Telephone |

**320 N ORANGE GROVE AVE**

| Year | Uses | Source |
|---|---|---|
| 2006 | APARTMENTS | Haines Company, Inc. |
| | ASHEN Hillary | Haines Company, Inc. |

DRAFT

# FINDINGS

| Year | Uses | Source |
|---|---|---|
| 2006 | BERNER Leigh | Haines Company, Inc. |
| | FRANCHINA Nirio | Haines Company, Inc. |
| | ROSENHECKTara | Haines Company, Inc. |
| | SACERDOTE | Haines Company, Inc. |
| | Laurence | Haines Company, Inc. |
| | SHEPARDJacquellne | Haines Company, Inc. |
| | SZEKELYJacob | Haines Company, Inc. |
| 1990 | DISBROW S J | Pacific Bell |
| 1986 | FRIEDMAN I | Pacific Bell |
| 1981 | FREIDMAN I | Pacific Telephone |
| | HICKEY MICHAEL | Pacific Telephone |
| 1976 | Feldman Marc | Pacific Telephone |
| | Freidman I | Pacific Telephone |
| | Muller Itzhak | Pacific Telephone |
| | Steiner Sarah Mrs | Pacific Telephone |
| 1971 | Bolterman Max | Pacific Telephone |
| | Cornfeld Leah Mrs | Pacific Telephone |
| | Friedman Ida | Pacific Telephone |
| | Glazer Jos | Pacific Telephone |
| | Goldberg Rose | Pacific Telephone |
| | Steiner Sarah Mrs | Pacific Telephone |
| 1967 | Bolterman Max | Pacific Telephone |
| | Friedman Ida | Pacific Telephone |
| | Gold Sophie | Pacific Telephone |
| | Herskovitz J | Pacific Telephone |
| | Kass Enoch | Pacific Telephone |
| | Messing Nathan | Pacific Telephone |
| | Steiner Sarah Mrs | Pacific Telephone |
| 1962 | Friedman Ida | Pacific Telephone |
| | Herskovitz J | Pacific Telephone |
| | Messing Nathan | Pacific Telephone |
| | Mirsky Ceil | Pacific Telephone |
| | Sorkin Fannie | Pacific Telephone |
| | Steiner Sarah Mrs | Pacific Telephone |
| 1958 | Messing Nathan | Pacific Telephone |
| | Salamon Jos | Pacific Telephone |
| 1942 | Amass Ann | Los Angeles Directory Co. |
| | Amass Harry Celia | Los Angeles Directory Co. |

DRAFT

# FINDINGS

| Year | Uses | Source |
|---|---|---|
| 1942 | Lebo Saml Esther slsmgr Robbins Jewelers | Los Angeles Directory Co. |
| | Prickett C W | Los Angeles Directory Co. |
| | Searles Max G | Los Angeles Directory Co. |
| 1937 | MILES Bernadine | Los Angeles Directory Co. |
| | Miles Jos Rose slsmn | Los Angeles Directory Co. |
| | SCHWARTZ Milton E Mildred R acct Thompson Riley & Hall | Los Angeles Directory Co. |
| 1933 | Lebstein Max Sophie Havenhurst Pharm | Los Angeles Directory Co. |
| | MORRIS Jos H br mgr United Cigar Stores | Los Angeles Directory Co. |
| | MORRIS Mamie Mrs | Los Angeles Directory Co. |
| | PEARLMAN Isador W Sonava desinger Cherry & Roth | Los Angeles Directory Co. |

**321 N ORANGE GROVE AVE**

| Year | Uses | Source |
|---|---|---|
| 2006 | V/ ROCHEBen | Haines Company, Inc. |
| 1981 | GRANT DANL | Pacific Telephone |
| 1976 | Kaplan Mildred | Pacific Telephone |
| 1971 | Raiton Joe | Pacific Telephone |
| 1967 | Kaplan Mildred | Pacific Telephone |
| 1962 | Kaplan Mildred | Pacific Telephone |
| | Sutton Maurice R | Pacific Telephone |

**323 N ORANGE GROVE AVE**

| Year | Uses | Source |
|---|---|---|
| 2006 | o CHUKERMAN Michael | Haines Company, Inc. |
| 1971 | Poole Ann | Pacific Telephone |
| 1967 | Poole Ann | Pacific Telephone |
| | Rosenthal Dorothy | Pacific Telephone |
| 1962 | Poole Jas | Pacific Telephone |
| | Rosenthal W | Pacific Telephone |

**325 N ORANGE GROVE AVE**

| Year | Uses | Source |
|---|---|---|
| 2006 | o ADAMSONTodd | Haines Company, Inc. |
| 1990 | O SULLIVAN DAN B | Pacific Bell |
| 1976 | Bauer Morris | Pacific Telephone |
| | Eisner Lilly | Pacific Telephone |
| 1971 | Bauer Morris | Pacific Telephone |

DRAFT

# FINDINGS

| Year | Uses | Source |
|---|---|---|
| 1971 | Lehrfeld Hannah | Pacific Telephone |
| | Lehrfeld Wilfred | Pacific Telephone |
| | Saltzman Sarah | Pacific Telephone |
| 1967 | Ohayon Aaron | Pacific Telephone |
| | Shapiro Minnie | Pacific Telephone |
| 1962 | Greenfield Betty | Pacific Telephone |
| 1958 | Halison Lee | Pacific Telephone |
| 1942 | Sherman Cath Mrs | Los Angeles Directory Co. |
| | PHILLIPS Wm | Los Angeles Directory Co. |
| | PHILLIPS Arth Isahell | Los Angeles Directory Co. |
| 1937 | PHILLIPS Arth Isabel | Los Angeles Directory Co. |
| | Greenburg Arth chanuf | Los Angeles Directory Co. |
| | Greenburg Irving clk | Los Angeles Directory Co. |
| | Greenburg Max chauf | Los Angeles Directory Co. |
| | Greenburg Sam Annie | Los Angeles Directory Co. |
| | Greenburg Sylvia | Los Angeles Directory Co. |
| 1933 | COHEN Benj Fannie | Los Angeles Directory Co. |
| | COHEN Marian clk | Los Angeles Directory Co. |
| | Press Wm | Los Angeles Directory Co. |
| 1929 | KERR B W | Los Angeles Directory Co. |
| | Treaster Thos R h | Los Angeles Directory Co. |

**326 N ORANGE GROVE AVE**

| Year | Uses | Source |
|---|---|---|
| 2006 | No Current Listing | Haines Company, Inc. |
| 1990 | PEACOCK T | Pacific Bell |
| | ZAX ANDY | Pacific Bell |
| 1986 | ESTRIN PHILIP | Pacific Bell |
| | HYMAN IRENE MRS | Pacific Bell |
| 1981 | HYMAN IRENE MRS | Pacific Telephone |
| | MARKS GARY | Pacific Telephone |
| 1976 | Danzer Mortimer | Pacific Telephone |
| | Hyman Irene Mrs | Pacific Telephone |
| | Kohn Sol | Pacific Telephone |
| 1971 | Hyman Irene Mrs | Pacific Telephone |
| | Kohn Sol | Pacific Telephone |
| | Lishner Sam | Pacific Telephone |
| | Zuroff Chas S | Pacific Telephone |
| 1967 | Behar Maurice | Pacific Telephone |

DRAFT

# FINDINGS

| Year | Uses | Source |
|---|---|---|
| 1967 | Gerber Bertha Mrs | Pacific Telephone |
| | Hyman Irene Mrs | Pacific Telephone |
| | Kohn Sol | Pacific Telephone |
| | Lishner Sam | Pacific Telephone |
| 1962 | Gerber Bertha Mrs | Pacific Telephone |
| | Hyman Irene Mrs | Pacific Telephone |
| | Kohn Sol | Pacific Telephone |
| | Lishner Sam | Pacific Telephone |
| | Winikoff Irwin | Pacific Telephone |
| 1958 | Forman Ely | Pacific Telephone |
| | Gerber Morris | Pacific Telephone |
| | Hyman Irene Mrs | Pacific Telephone |
| | Kohn Sol | Pacific Telephone |
| | Lishner Sam | Pacific Telephone |
| 1942 | Baulzer M | Los Angeles Directory Co. |
| | GOLD Isadore Rose | Los Angeles Directory Co. |
| | Lazare Henry Jean | Los Angeles Directory Co. |
| | PEARLMAN Mary Mrs | Los Angeles Directory Co. |
| | ROSENTHAL Saml Lillian | Los Angeles Directory Co. |
| | Schlarman Henry | Los Angeles Directory Co. |
| | Skler Abr | Los Angeles Directory Co. |
| 1937 | Abrams Abr mech | Los Angeles Directory Co. |
| | Borenstein Herman | Los Angeles Directory Co. |
| | Bornstein Herman clk | Los Angeles Directory Co. |
| | DAVIDSON Emma wid Moe | Los Angeles Directory Co. |
| | KAHN Irving clk | Los Angeles Directory Co. |
| | KAHN Yetta Mrs clk | Los Angeles Directory Co. |
| | KAPLAN Arch H | Los Angeles Directory Co. |
| | KAPLAN Kate Mrs office sec Arth Bone Inc | Los Angeles Directory Co. |
| | Mc CARTHY Martha I Mrs | Los Angeles Directory Co. |
| | Mc CARTHY Patricia | Los Angeles Directory Co. |
| | Milkes Harry C acct | Los Angeles Directory Co. |
| | Milkes Helen P wid Geo | Los Angeles Directory Co. |
| 1933 | Sudmin Morris booker Fox Film Corp Exch | Los Angeles Directory Co. |

**327 N ORANGE GROVE AVE**

| Year | Uses | Source |
|---|---|---|
| 2006 | DACOSTAAnne | Haines Company, Inc. |

DRAFT

# FINDINGS

| Year | Uses | Source |
|---|---|---|
| 2006 | o DACOSTA Erez | Haines Company, Inc. |
| 1986 | DILLON ALEXANDRA | Pacific Bell |
| | DIERS DON | Pacific Bell |
| 1981 | COWETT FREDERICK | Pacific Telephone |
| 1976 | Lazar N | Pacific Telephone |
| 1971 | Gould Rose | Pacific Telephone |
| | Goldstein Jos | Pacific Telephone |
| | Birnbaum Jacob | Pacific Telephone |
| 1967 | Smith Fannie | Pacific Telephone |
| 1962 | Smith Fannie | Pacific Telephone |
| | Brand Freda | Pacific Telephone |
| 1958 | Garai Geo | Pacific Telephone |
| 1942 | SHERMAN Max Sonia shoe repr | Los Angeles Directory Co. |
| | SHERMAN Frances | Los Angeles Directory Co. |
| | Rashfel Harry Rose clo prsr | Los Angeles Directory Co. |
| | Chernoff Helen | Los Angeles Directory Co. |
| 1933 | Lehrman Syd Rose dept mgr Bank of Am | Los Angeles Directory Co. |
| | Lehrman Rose beauty opr | Los Angeles Directory Co. |
| | Lehrman Jacob Katie | Los Angeles Directory Co. |
| 1929 | Shillock V L h | Los Angeles Directory Co. |
| | BIRD Francis J jr clk MNT & S Bank | Los Angeles Directory Co. |

**319 1/2 N ORANGE GROVE AVE**

| Year | Uses | Source |
|---|---|---|
| 1990 | LOZDON MARY | Pacific Bell |

**321 1/2 N ORANGE GROVE AVE**

| Year | Uses | Source |
|---|---|---|
| 1990 | KAPLAN MILDRED | Pacific Bell |

**327 1/2 N ORANGE GROVE AVE**

| Year | Uses | Source |
|---|---|---|
| 1986 | WEBB JENNIE S | Pacific Bell |

**329 1/2 N ORANGE GROVE AVE**

| Year | Uses | Source |
|---|---|---|
| 1986 | SILVER D | Pacific Bell |
| 1981 | SILVER D | Pacific Telephone |

DRAFT

# FINDINGS

## N ORANGOE GROVE AVE

### 327 1/2 N ORANGOE GROVE AVE

| Year | Uses | Source |
|---|---|---|
| 1990 | VILLABONA J | Pacific Bell |

## N ORANGSE GROVE AVE

### 320 N ORANGSE GROVE AVE

| Year | Uses | Source |
|---|---|---|
| 1981 | GREENBERG G | Pacific Telephone |

## OGDEN DR N

### 309 OGDEN DR N

| Year | Uses | Source |
|---|---|---|
| 2000 | MANDEL MIRI | Haines & Company |
| | MIRIMANDEL INSTITUTE | Haines & Company |

### 310 OGDEN DR N

| Year | Uses | Source |
|---|---|---|
| 2000 | XXXX | Haines & Company |

### 312 OGDEN DR N

| Year | Uses | Source |
|---|---|---|
| 2000 | XXXX | Haines & Company |
| 1951 | N Ogdn Dr Tarlow Henry Mrs | Pacific Telephone & Telegraph Co. |
| | N Ogdn Dr Meyer Oscar r | Pacific Telephone & Telegraph Co. |

### 313 OGDEN DR N

| Year | Uses | Source |
|---|---|---|
| 2000 | MATYAS Erwin | Haines & Company |
| 1951 | N Ogdn Dr Morse Rolly r | Pacific Telephone & Telegraph Co. |
| | N Ogdn Dr Babich Bernard r | Pacific Telephone & Telegraph Co. |

### 314 OGDEN DR N

| Year | Uses | Source |
|---|---|---|
| 2000 | XXXX | Haines & Company |
| 1951 | N Ogdn Dr Ostroff S r | Pacific Telephone & Telegraph Co. |
| | N Ogdn Dr Stearn Morris r | Pacific Telephone & Telegraph Co. |

DRAFT

# FINDINGS

**315 OGDEN DR N**

| Year | Uses | Source |
|---|---|---|
| 2000 | XXXX | Haines & Company |
| 1951 | N Ogdn Dr Rosenwasser Ethel r | Pacific Telephone & Telegraph Co. |
| | N Ogdn Dr Swiss Jack r | Pacific Telephone & Telegraph Co. |

**316 OGDEN DR N**

| Year | Uses | Source |
|---|---|---|
| 2000 | a 1/2 HORWICH Elana K | Haines & Company |
| 1951 | N Ogdn Dr Karas Anne r | Pacific Telephone & Telegraph Co. |
| | N Ogdn Dr Marinoff Morris r | Pacific Telephone & Telegraph Co. |

**317 OGDEN DR N**

| Year | Uses | Source |
|---|---|---|
| 1951 | N Ogdn Dr Peretsky Lazar r | Pacific Telephone & Telegraph Co. |

**318 OGDEN DR N**

| Year | Uses | Source |
|---|---|---|
| 1951 | N Ogdn Dr Weininger J r | Pacific Telephone & Telegraph Co. |

**319 OGDEN DR N**

| Year | Uses | Source |
|---|---|---|
| 2000 | GOLDEN Lisa | Haines & Company |
| 1951 | N Ogdn Dr Wallis Alex P r | Pacific Telephone & Telegraph Co. |
| | N Ogdn Dr Fleishman Max r | Pacific Telephone & Telegraph Co. |

**320 OGDEN DR N**

| Year | Uses | Source |
|---|---|---|
| 1951 | N Ogdn Dr Brodar Arnold H r | Pacific Telephone & Telegraph Co. |
| | N Ogdn Dr Marcus J L r | Pacific Telephone & Telegraph Co. |

**321 OGDEN DR N**

| Year | Uses | Source |
|---|---|---|
| 2000 | EVERHART Lysle 3D | Haines & Company |
| | a 1/2 MILLIKEN C | Haines & Company |
| 1951 | N Ogdn Dr Engelberg Tillie r | Pacific Telephone & Telegraph Co. |
| | N Ogdn Dr Lubin Ida r | Pacific Telephone & Telegraph Co. |

**322 OGDEN DR N**

| Year | Uses | Source |
|---|---|---|
| 1951 | N Ogdn Dr Litt Aaron r | Pacific Telephone & Telegraph Co. |
| | N Ogdn Dr Haynes William G Mrs r | Pacific Telephone & Telegraph Co. |

DRAFT

# FINDINGS

**323 OGDEN DR N**

| Year | Uses | Source |
|---|---|---|
| 2000 | a 1/2 ROLLER Frank | Haines & Company |
| | RIVERA A | Haines & Company |
| 1951 | N Ogdn Dr Schneider Sam r | Pacific Telephone & Telegraph Co. |
| | N Ogdn Dr Buenning A A Mrs r | Pacific Telephone & Telegraph Co. |

**326 OGDEN DR N**

| Year | Uses | Source |
|---|---|---|
| 2000 | WEINBERGER Judy | Haines & Company |
| 1951 | N Ogdn Dr Perkins Meyer r | Pacific Telephone & Telegraph Co. |

**327 OGDEN DR N**

| Year | Uses | Source |
|---|---|---|
| 2000 | a 1/2 MOCK Kevin | Haines & Company |
| 1951 | N Ogdn Dr Bloom Faye r | Pacific Telephone & Telegraph Co. |
| | N Ogdn Dr Knap Sophie r | Pacific Telephone & Telegraph Co. |

**328 OGDEN DR N**

| Year | Uses | Source |
|---|---|---|
| 2000 | XXXX | Haines & Company |
| 1951 | N Ogdn Dr Robin Ruben r | Pacific Telephone & Telegraph Co. |

**329 OGDEN DR N**

| Year | Uses | Source |
|---|---|---|
| 2000 | MEYER Thomas G | Haines & Company |
| 1951 | N Ogdn Dr Golemb Sylvia r | Pacific Telephone & Telegraph Co. |
| | N Ogdn Dr Neimark Bessie Mrs r | Pacific Telephone & Telegraph Co. |

**330 OGDEN DR N**

| Year | Uses | Source |
|---|---|---|
| 1951 | N Ogdn Dr London Ida r | Pacific Telephone & Telegraph Co. |
| | N Ogdn Dr Singer Isidor r | Pacific Telephone & Telegraph Co. |

**331 OGDEN DR N**

| Year | Uses | Source |
|---|---|---|
| 2000 | ISEROVICH Samyon | Haines & Company |
| | ZABOLOTSKY Jacob | Haines & Company |
| | a 1/2 JIMENEZ Georga | Haines & Company |
| 1951 | N Ogdn Dr Chickman Lillian r | Pacific Telephone & Telegraph Co. |
| | N Ogdn Dr Silvers Joe r | Pacific Telephone & Telegraph Co. |

DRAFT

# FINDINGS

**332 OGDEN DR N**

| Year | Uses | Source |
|---|---|---|
| 1951 | N Ogdn Dr Hurst Max r | Pacific Telephone & Telegraph Co. |
| | N Ogdn Dr Stern Leah R r | Pacific Telephone & Telegraph Co. |
| | N Ogdn Dr Stern Milton M r | Pacific Telephone & Telegraph Co. |

**333 OGDEN DR N**

| Year | Uses | Source |
|---|---|---|
| 2000 | PERRONE Gibran K | Haines & Company |
| | THORNE Peter | Haines & Company |
| 1951 | N Ogdn Dr Atkins Kate r | Pacific Telephone & Telegraph Co. |

**336 OGDEN DR N**

| Year | Uses | Source |
|---|---|---|
| 1951 | N Ogdn Dr Rosman Jerry r | Pacific Telephone & Telegraph Co. |
| | N Ogdn Dr Needleman Max r | Pacific Telephone & Telegraph Co. |

**337 OGDEN DR N**

| Year | Uses | Source |
|---|---|---|
| 2000 | XXXX | Haines & Company |
| 1951 | N Ogdn Dr Joseph Sam r | Pacific Telephone & Telegraph Co. |
| | N Ogdn Dr Ziebert Seymour r | Pacific Telephone & Telegraph Co. |

**338 OGDEN DR N**

| Year | Uses | Source |
|---|---|---|
| 1951 | N Ogdn Dr Leider L r | Pacific Telephone & Telegraph Co. |
| | N Ogdn Dr Weiner Irving r | Pacific Telephone & Telegraph Co. |

**339 OGDEN DR N**

| Year | Uses | Source |
|---|---|---|
| 2000 | XXXX | Haines & Company |
| 1951 | N Ogdn Dr Rosenzweig David r | Pacific Telephone & Telegraph Co. |
| | N Ogdn Dr Stone Sam r | Pacific Telephone & Telegraph Co. |

**341 OGDEN DR N**

| Year | Uses | Source |
|---|---|---|
| 2000 | WAZANA Meir | Haines & Company |
| 1951 | N Ogdn Dr Labinger Nettie r | Pacific Telephone & Telegraph Co. |
| | N Ogdn Dr Labinger Beatrice | Pacific Telephone & Telegraph Co. |
| | N Ogdn Dr Labinger Lawrence r | Pacific Telephone & Telegraph Co. |

DRAFT

**342 OGDEN DR N**

| Year | Uses | Source |
|---|---|---|
| 2000 | KOHAN Mendel | Haines & Company |
| 1951 | N Ogdn Dr Oring Leo r | Pacific Telephone & Telegraph Co. |
| | N Ogdn Dr Goolnick Abe r | Pacific Telephone & Telegraph Co. |

**343 OGDEN DR N**

| Year | Uses | Source |
|---|---|---|
| 2000 | XXXX | Haines & Company |
| 1951 | N Ogdn Dr Erlich Martin L r | Pacific Telephone & Telegraph Co. |
| | N Ogdn Dr Fain Paul r | Pacific Telephone & Telegraph Co. |

**344 OGDEN DR N**

| Year | Uses | Source |
|---|---|---|
| 1951 | N Ogdn Dr Cohen Philip S r | Pacific Telephone & Telegraph Co. |
| | N Ogdn Dr Meyers Irving r | Pacific Telephone & Telegraph Co. |

## ORANGE GROVE AVE N

**310 ORANGE GROVE AVE N**

| Year | Uses | Source |
|---|---|---|
| 1942 | Callier A V | Los Angeles Directory Co. |
| 1937 | Callijr A V | Los Angeles Directory Co. |
| 1921 | Hinds Richd | Los Angeles Directory Co. |
| | Jones Clias | Los Angeles Directory Co. |

**314 ORANGE GROVE AVE N**

| Year | Uses | Source |
|---|---|---|
| 2000 | ALFORD Tom | Haines & Company |
| | LEWIS Andrew E | Haines & Company |
| | DORFMAN David | Haines & Company |
| | BARDAVID Robert | Haines & Company |

**315 ORANGE GROVE AVE N**

| Year | Uses | Source |
|---|---|---|
| 2000 | HICKEL Bryan | Haines & Company |
| | ROMERO Rima S | Haines & Company |
| | MILLER Neil | Haines & Company |

DRAFT

# FINDINGS

**319 ORANGE GROVE AVE N**

| Year | Uses | Source |
|---|---|---|
| 2000 | a 1/2 LOZDON Mary | Haines & Company |

**320 ORANGE GROVE AVE N**

| Year | Uses | Source |
|---|---|---|
| 2000 | COBANOV Slavko | Haines & Company |
| | FILUK L | Haines & Company |
| 1942 | Bias Rufus jr | Los Angeles Directory Co. |
| 1937 | Johnson ft A | Los Angeles Directory Co. |
| 1921 | Burton T 1 B | Los Angeles Directory Co. |

**321 ORANGE GROVE AVE N**

| Year | Uses | Source |
|---|---|---|
| 2000 | a 1/2 KAPLAN Mildred | Haines & Company |

**323 ORANGE GROVE AVE N**

| Year | Uses | Source |
|---|---|---|
| 2000 | MCKNIGHT Bill | Haines & Company |
| | MCKNIGHT Lisa | Haines & Company |

**325 ORANGE GROVE AVE N**

| Year | Uses | Source |
|---|---|---|
| 2000 | MOZES Shmuel | Haines & Company |

**326 ORANGE GROVE AVE N**

| Year | Uses | Source |
|---|---|---|
| 2000 | WEBER Laurence | Haines & Company |
| | HORAN Seth | Haines & Company |
| 1921 | Bevans Selvyn | Los Angeles Directory Co. |

**329 ORANGE GROVE AVE N**

| Year | Uses | Source |
|---|---|---|
| 2000 | FABER Marilyn | Haines & Company |

**330 ORANGE GROVE AVE N**

| Year | Uses | Source |
|---|---|---|
| 2000 | KRAMER Moses | Haines & Company |
| | NIELSEN Mark David | Haines & Company |

DRAFT

# FINDINGS

**331 ORANGE GROVE AVE N**

| Year | Uses | Source |
|---|---|---|
| 2000 | a 1/2 DODD John S | Haines & Company |

**332 ORANGE GROVE AVE N**

| Year | Uses | Source |
|---|---|---|
| 2000 | a 1/2 MISHALANY R | Haines & Company |

## W 3RD ST

**6301 W 3RD ST**

| Year | Uses | Source |
|---|---|---|
| 2014 | INDONESIAN IMPORTS INC | EDR Digital Archive |
| | GAP INC | EDR Digital Archive |
| | NIKE INC | EDR Digital Archive |
| | A F GILMORE COMPANY | EDR Digital Archive |
| | 145 N EDGEMONT LLC | EDR Digital Archive |
| | GILMORE FARMERS MARKET LLC | EDR Digital Archive |
| | PACIFIC THEATRES-THE GROVE | EDR Digital Archive |
| | GILMORE LAND CO LLC | EDR Digital Archive |
| | CHICOS FAS INC | EDR Digital Archive |
| 2010 | PACIFIC THEATRES-THE GROVE | EDR Digital Archive |
| | CHICOS FAS INC | EDR Digital Archive |
| | PARK PUB LLC | EDR Digital Archive |
| | 145 N EDGEMONT LLC | EDR Digital Archive |
| | COACH STORE AT FARMERS MARKET | EDR Digital Archive |
| | A F GILMORE COMPANY | EDR Digital Archive |
| | NIKE INC | EDR Digital Archive |
| | VICTORIAS SECRET STORES INC | EDR Digital Archive |
| | LOCAL BAIL BONDS | EDR Digital Archive |

## W 3RD ST STE J

**6301 W 3RD ST STE J**

| Year | Uses | Source |
|---|---|---|
| 2014 | ANTHROPOLOGIE INC | EDR Digital Archive |
| 2010 | ANTHROPOLOGIE INC | EDR Digital Archive |

DRAFT

# FINDINGS

## W 3RD ST STE Q4

**6301 W 3RD ST STE Q4**

| Year | Uses | Source |
|---|---|---|
| 2014 | ABERCROMBIE & FITCH STORES INC | EDR Digital Archive |
| 2010 | ABERCROMBIE & FITCH STORES INC | EDR Digital Archive |

## West 3rd Street

**6301 West 3rd Street**

| Year | Uses | Source |
|---|---|---|
| 2006 | GILMORE A F CO | Haines Company, Inc. |
| | BUILDING | Haines Company, Inc. |
| | ABERCROMBIE | Haines Company, Inc. |
| | FITCH COMPANY | Haines Company, Inc. |
| | ANTHROPOLOGIE | Haines Company, Inc. |
| | BANANA REPUBLIC | Haines Company, Inc. |
| | GROVE | Haines Company, Inc. |
| | BARNES NOBLE | Haines Company, Inc. |
| | BOOKSELLERS | Haines Company, Inc. |
| | CELL FACTORY INC | Haines Company, Inc. |
| | CHICOS | Haines Company, Inc. |
| | COACH STORE AT | Haines Company, Inc. |
| | FARMERS MARKET | Haines Company, Inc. |
| | GAPTHE | Haines Company, Inc. |
| | GILMORE A F CO | Haines Company, Inc. |
| | LAPIAZZA | Haines Company, Inc. |
| | LUCKY BRAND | Haines Company, Inc. |
| | JEANS | Haines Company, Inc. |
| | NIKE GODDESS AT | Haines Company, Inc. |
| | THE GROVE | Haines Company, Inc. |
| | PACSUNWEAR | Haines Company, Inc. |
| | THE WHISPER LNG | Haines Company, Inc. |
| | EXEC OFC | Haines Company, Inc. |
| | T MOBILE | Haines Company, Inc. |
| | ICE ACCESSORIES | Haines Company, Inc. |
| 1990 | GILMORE A F CO | Pacific Bell |
| | BROWN JOHN H | Pacific Bell |
| | JLLA CITY WINDOW | Pacific Bell |
| | JUNIOR LEAGUE OF L A | Pacific Bell |

DRAFT

# FINDINGS

| Year | Uses | Source |
|---|---|---|
| 1990 | JUNIOR LEAGUE OF L A | Pacific Bell |
| 1986 | GILMORE A F CO | Pacific Bell |
| | BROWN JOHN H | Pacific Bell |
| 1981 | GILMORE A F CO | Pacific Telephone |
| | GILMORE A F CO | Pacific Telephone |
| 1976 | Gilmore Earl Mrs | Pacific Telephone |
| | Weygandt Harold W Sr | Pacific Telephone |
| 1967 | Gilmore Earl Mrs | Pacific Telephone |
| 1962 | Gilmore E B | Pacific Telephone |
| 1958 | Gilmore E B | Pacific Telephone |
| | Brown Henry | Pacific Telephone |
| 1951 | W 3rd Gilmore E B r | Pacific Telephone & Telegraph Co. |
| | W 3rd Holmes Gwendolyn r | Pacific Telephone & Telegraph Co. |

DRAFT

# FINDINGS

## TARGET PROPERTY: ADDRESS NOT IDENTIFIED IN RESEARCH SOURCE

The following Target Property addresses were researched for this report, and the addresses were not identified in the research source.

| Address Researched | Address Not Identified in Research Source |
|---|---|
| 7800 Beverly Boulevard | 2004, 2003, 2001, 1999, 1996, 1995, 1992, 1985, 1980, 1975, 1972, 1970, 1969, 1966, 1965, 1964, 1963, 1961, 1960, 1958, 1957, 1956, 1955, 1954, 1952, 1951, 1950, 1949, 1948, 1947, 1946, 1945, 1944, 1942, 1940, 1939, 1938, 1937, 1936, 1935, 1934, 1933, 1932, 1931, 1930, 1929, 1928, 1927, 1926, 1925, 1924, 1923, 1921, 1920 |

## ADJOINING PROPERTY: ADDRESSES NOT IDENTIFIED IN RESEARCH SOURCE

The following Adjoining Property addresses were researched for this report, and the addresses were not identified in research source.

| Address Researched | Address Not Identified in Research Source |
|---|---|
| 101 North Fairfax Avenue (Even & Odd) | 2014, 2010, 2006, 2004, 2003, 2001, 2000, 1999, 1996, 1995, 1992, 1991, 1990, 1986, 1985, 1981, 1980, 1976, 1975, 1972, 1971, 1970, 1969, 1967, 1966, 1965, 1964, 1963, 1962, 1961, 1960, 1958, 1957, 1956, 1955, 1954, 1952, 1951, 1950, 1949, 1948, 1947, 1946, 1945, 1944, 1942, 1940, 1939, 1938, 1937, 1936, 1935, 1934, 1933, 1932, 1931, 1930, 1929, 1928, 1927, 1926, 1925, 1924, 1923, 1921, 1920 |
| 101 The Grove Drive (Even & Odd) | 2014, 2010, 2006, 2004, 2003, 2001, 2000, 1999, 1996, 1995, 1992, 1991, 1990, 1986, 1985, 1981, 1980, 1976, 1975, 1972, 1971, 1970, 1969, 1967, 1966, 1965, 1964, 1963, 1962, 1961, 1960, 1958, 1957, 1956, 1955, 1954, 1952, 1951, 1950, 1949, 1948, 1947, 1946, 1945, 1944, 1942, 1940, 1939, 1938, 1937, 1936, 1935, 1934, 1933, 1932, 1931, 1930, 1929, 1928, 1927, 1926, 1925, 1924, 1923, 1921, 1920 |
| 110 South Fairfax Avenue (Even & Odd) | 2014, 2010, 2006, 2004, 2003, 2001, 2000, 1999, 1996, 1995, 1992, 1991, 1990, 1986, 1985, 1981, 1980, 1976, 1975, 1972, 1971, 1970, 1969, 1967, 1966, 1965, 1964, 1963, 1962, 1961, 1960, 1958, 1957, 1956, 1955, 1954, 1952, 1951, 1950, 1949, 1948, 1947, 1946, 1945, 1944, 1942, 1940, 1939, 1938, 1937, 1936, 1935, 1934, 1933, 1932, 1931, 1930, 1929, 1928, 1927, 1926, 1925, 1924, 1923, 1921, 1920 |
| 303 N OGDEN DR | 2014, 2010, 2006, 2004, 2003, 2001, 2000, 1999, 1996, 1995, 1992, 1991, 1990, 1986, 1985, 1981, 1980, 1975, 1972, 1971, 1970, 1969, 1967, 1966, 1965, 1964, 1963, 1962, 1961, 1960, 1958, 1957, 1956, 1955, 1954, 1952, 1951, 1950, 1949, 1948, 1947, 1946, 1945, 1944, 1942, 1940, 1939, 1938, 1937, 1936, 1935, 1934, 1933, 1932, 1931, 1930, 1929, 1928, 1927, 1926, 1925, 1924, 1923, 1921, 1920 |
| 306 N OGDEN DR | 2014, 2010, 2006, 2004, 2003, 2001, 2000, 1999, 1996, 1995, 1992, 1991, 1990, 1986, 1985, 1980, 1976, 1975, 1972, 1971, 1970, 1969, 1967, 1966, 1965, 1964, 1963, 1962, 1961, 1960, 1958, 1957, 1956, 1955, 1954, 1952, 1951, 1950, 1949, 1948, 1947, 1946, 1945, 1944, 1942, 1940, 1939, 1938, 1937, 1936, 1935, 1934, 1933, 1932, 1931, 1930, 1929, 1928, 1927, 1926, 1925, 1924, 1923, 1921, 1920 |
| 306 N ORANGE GROVE AVE | 2014, 2010, 2006, 2004, 2003, 2001, 2000, 1999, 1996, 1995, 1992, 1991, 1990, 1986, 1985, 1981, 1980, 1976, 1975, 1972, 1971, 1970, 1969, 1967, 1966, 1965, 1964, 1963, 1962, 1961, 1960, 1958, 1957, 1956, 1955, 1954, 1952, 1951, 1950, 1949, 1948, 1947, 1946, 1945, 1944, 1940, 1939, 1938, 1937, 1936, 1935, 1934, 1933, 1932, 1931, 1930, 1929, 1928, 1927, 1926, 1925, 1924, 1923, 1921, 1920 |

DRAFT

# FINDINGS

| Address Researched | Address Not Identified in Research Source |
|---|---|
| 307 N ORANGE GROVE AVE | 2014, 2010, 2006, 2004, 2003, 2001, 2000, 1999, 1996, 1995, 1992, 1991, 1990, 1986, 1985, 1981, 1980, 1976, 1975, 1972, 1971, 1970, 1969, 1967, 1966, 1965, 1964, 1963, 1962, 1961, 1960, 1958, 1957, 1956, 1955, 1954, 1952, 1951, 1950, 1949, 1948, 1947, 1946, 1945, 1944, 1940, 1939, 1938, 1937, 1936, 1935, 1934, 1932, 1931, 1930, 1929, 1928, 1927, 1926, 1925, 1924, 1923, 1921, 1920 |
| 308 N OGDEN DR | 2014, 2010, 2006, 2004, 2003, 2001, 2000, 1999, 1996, 1995, 1992, 1991, 1990, 1986, 1985, 1981, 1980, 1976, 1975, 1972, 1971, 1970, 1969, 1967, 1966, 1965, 1964, 1963, 1962, 1961, 1960, 1958, 1957, 1956, 1955, 1954, 1952, 1951, 1950, 1949, 1948, 1947, 1946, 1945, 1944, 1940, 1939, 1938, 1937, 1936, 1935, 1934, 1933, 1932, 1931, 1930, 1928, 1927, 1926, 1925, 1924, 1923, 1921, 1920 |
| 309 N OGDEN DR | 2014, 2010, 2004, 2003, 2001, 2000, 1999, 1996, 1995, 1992, 1991, 1986, 1985, 1981, 1980, 1976, 1975, 1972, 1971, 1970, 1969, 1967, 1966, 1965, 1964, 1963, 1962, 1961, 1960, 1958, 1957, 1956, 1955, 1954, 1952, 1951, 1950, 1949, 1948, 1947, 1946, 1945, 1944, 1942, 1940, 1939, 1938, 1937, 1936, 1935, 1934, 1933, 1932, 1931, 1930, 1929, 1928, 1927, 1926, 1925, 1924, 1923, 1921, 1920 |
| 309 N Ogden Dr | 2006, 2004, 2003, 2001, 2000, 1999, 1996, 1995, 1992, 1991, 1990, 1986, 1985, 1981, 1980, 1976, 1975, 1972, 1971, 1970, 1969, 1967, 1966, 1965, 1964, 1963, 1962, 1961, 1960, 1958, 1957, 1956, 1955, 1954, 1952, 1951, 1950, 1949, 1948, 1947, 1946, 1945, 1944, 1942, 1940, 1939, 1938, 1937, 1936, 1935, 1934, 1933, 1932, 1931, 1930, 1929, 1928, 1927, 1926, 1925, 1924, 1923, 1921, 1920 |
| 309 N Ogden Dr | 2006, 2004, 2003, 2001, 2000, 1999, 1996, 1995, 1992, 1991, 1990, 1986, 1985, 1981, 1980, 1976, 1975, 1972, 1971, 1970, 1969, 1967, 1966, 1965, 1964, 1963, 1962, 1961, 1960, 1958, 1957, 1956, 1955, 1954, 1952, 1951, 1950, 1949, 1948, 1947, 1946, 1945, 1944, 1942, 1940, 1939, 1938, 1937, 1936, 1935, 1934, 1933, 1932, 1931, 1930, 1929, 1928, 1927, 1926, 1925, 1924, 1923, 1921, 1920 |
| 309 OGDEN DR N | 2014, 2010, 2006, 2004, 2003, 2001, 1999, 1996, 1995, 1992, 1991, 1990, 1986, 1985, 1981, 1980, 1976, 1975, 1972, 1971, 1970, 1969, 1967, 1966, 1965, 1964, 1963, 1962, 1961, 1960, 1958, 1957, 1956, 1955, 1954, 1952, 1951, 1950, 1949, 1948, 1947, 1946, 1945, 1944, 1942, 1940, 1939, 1938, 1937, 1936, 1935, 1934, 1933, 1932, 1931, 1930, 1929, 1928, 1927, 1926, 1925, 1924, 1923, 1921, 1920 |
| 310 N OGDEN DR | 2014, 2010, 2006, 2004, 2003, 2001, 2000, 1999, 1996, 1995, 1992, 1991, 1990, 1986, 1985, 1981, 1980, 1976, 1975, 1972, 1971, 1970, 1969, 1967, 1966, 1965, 1964, 1963, 1962, 1961, 1960, 1958, 1957, 1956, 1955, 1954, 1952, 1951, 1950, 1949, 1948, 1947, 1946, 1945, 1944, 1940, 1939, 1938, 1937, 1936, 1935, 1934, 1933, 1932, 1931, 1930, 1929, 1928, 1927, 1926, 1925, 1924, 1923, 1921, 1920 |
| 310 OGDEN DR N | 2014, 2010, 2006, 2004, 2003, 2001, 1999, 1996, 1995, 1992, 1991, 1990, 1986, 1985, 1981, 1980, 1976, 1975, 1972, 1971, 1970, 1969, 1967, 1966, 1965, 1964, 1963, 1962, 1961, 1960, 1958, 1957, 1956, 1955, 1954, 1952, 1951, 1950, 1949, 1948, 1947, 1946, 1945, 1944, 1942, 1940, 1939, 1938, 1937, 1936, 1935, 1934, 1933, 1932, 1931, 1930, 1929, 1928, 1927, 1926, 1925, 1924, 1923, 1921, 1920 |
| 310 ORANGE GROVE AVE N | 2014, 2010, 2006, 2004, 2003, 2001, 2000, 1999, 1996, 1995, 1992, 1991, 1990, 1986, 1985, 1981, 1980, 1976, 1975, 1972, 1971, 1970, 1969, 1967, 1966, 1965, 1964, 1963, 1962, 1961, 1960, 1958, 1957, 1956, 1955, 1954, 1952, 1951, 1950, 1949, 1948, 1947, 1946, 1945, 1944, 1940, 1939, 1938, 1936, 1935, 1934, 1933, 1932, 1931, 1930, 1929, 1928, 1927, 1926, 1925, 1924, 1923, 1920 |
| 311 N OGDEN DR | 2014, 2010, 2006, 2004, 2003, 2001, 2000, 1999, 1996, 1995, 1992, 1991, 1990, 1986, 1985, 1981, 1980, 1976, 1975, 1972, 1971, 1970, 1969, 1967, 1966, 1965, 1964, 1963, 1962, 1961, 1960, 1958, 1957, 1956, 1955, 1954, 1952, 1951, 1950, 1949, 1948, 1947, 1946, 1945, 1944, 1940, 1939, 1938, 1937, 1936, 1935, 1934, 1933, 1932, 1931, 1930, 1929, 1928, 1927, 1926, 1925, 1924, 1923, 1921, 1920 |
| 312 N OGDEN DR | 2014, 2010, 2006, 2004, 2003, 2001, 2000, 1999, 1996, 1995, 1992, 1991, 1990, 1986, 1985, 1980, 1975, 1972, 1970, 1969, 1966, 1965, 1964, 1963, 1961, 1960, 1957, 1956, 1955, 1954, 1952, 1951, 1950, 1949, 1948, 1947, 1946, 1945, 1944, 1940, 1939, 1938, 1937, 1936, 1935, 1934, 1933, 1932, 1931, 1930, 1929, 1928, 1927, 1926, 1925, 1924, 1923, 1921, 1920 |

DRAFT

# FINDINGS

| Address Researched | Address Not Identified in Research Source |
|---|---|
| 312 N Ogden Dr | 2014, 2006, 2004, 2003, 2001, 2000, 1999, 1996, 1995, 1992, 1991, 1990, 1986, 1985, 1981, 1980, 1976, 1975, 1972, 1971, 1970, 1969, 1967, 1966, 1965, 1964, 1963, 1962, 1961, 1960, 1958, 1957, 1956, 1955, 1954, 1952, 1951, 1950, 1949, 1948, 1947, 1946, 1945, 1944, 1942, 1940, 1939, 1938, 1937, 1936, 1935, 1934, 1933, 1932, 1931, 1930, 1929, 1928, 1927, 1926, 1925, 1924, 1923, 1921, 1920 |
| 312 N Ogden Dr | 2014, 2006, 2004, 2003, 2001, 2000, 1999, 1996, 1995, 1992, 1991, 1990, 1986, 1985, 1981, 1980, 1976, 1975, 1972, 1971, 1970, 1969, 1967, 1966, 1965, 1964, 1963, 1962, 1961, 1960, 1958, 1957, 1956, 1955, 1954, 1952, 1951, 1950, 1949, 1948, 1947, 1946, 1945, 1944, 1942, 1940, 1939, 1938, 1937, 1936, 1935, 1934, 1933, 1932, 1931, 1930, 1929, 1928, 1927, 1926, 1925, 1924, 1923, 1921, 1920 |
| 312 OGDEN DR N | 2014, 2010, 2006, 2004, 2003, 2001, 1999, 1996, 1995, 1992, 1991, 1990, 1986, 1985, 1981, 1980, 1976, 1975, 1972, 1971, 1970, 1969, 1967, 1966, 1965, 1964, 1963, 1962, 1961, 1960, 1958, 1957, 1956, 1955, 1954, 1952, 1950, 1949, 1948, 1947, 1946, 1945, 1944, 1942, 1940, 1939, 1938, 1937, 1936, 1935, 1934, 1933, 1932, 1931, 1930, 1929, 1928, 1927, 1926, 1925, 1924, 1923, 1921, 1920 |
| 313 GENESEE AVE N | 2014, 2010, 2006, 2004, 2003, 2001, 1999, 1996, 1995, 1992, 1991, 1990, 1986, 1985, 1981, 1980, 1976, 1975, 1972, 1971, 1970, 1969, 1967, 1966, 1965, 1964, 1963, 1962, 1961, 1960, 1958, 1957, 1956, 1955, 1954, 1952, 1951, 1950, 1949, 1948, 1947, 1946, 1945, 1944, 1942, 1940, 1939, 1938, 1937, 1936, 1935, 1934, 1933, 1932, 1931, 1930, 1929, 1928, 1927, 1926, 1925, 1924, 1923, 1921, 1920 |
| 313 N GENESEE AVE | 2014, 2010, 2004, 2003, 2001, 2000, 1999, 1996, 1995, 1992, 1991, 1985, 1980, 1975, 1972, 1970, 1969, 1967, 1966, 1965, 1964, 1963, 1962, 1961, 1960, 1957, 1956, 1955, 1954, 1952, 1951, 1950, 1949, 1948, 1947, 1946, 1945, 1944, 1942, 1940, 1939, 1938, 1937, 1936, 1935, 1934, 1933, 1932, 1931, 1930, 1929, 1928, 1927, 1926, 1925, 1924, 1923, 1921, 1920 |
| 313 N OGDEN DR | 2014, 2010, 2004, 2003, 2001, 2000, 1999, 1996, 1995, 1992, 1991, 1986, 1985, 1980, 1975, 1972, 1970, 1969, 1966, 1965, 1964, 1963, 1961, 1960, 1957, 1956, 1955, 1954, 1952, 1951, 1950, 1949, 1948, 1947, 1946, 1945, 1944, 1940, 1939, 1938, 1937, 1936, 1935, 1934, 1933, 1932, 1931, 1930, 1929, 1928, 1927, 1926, 1925, 1924, 1923, 1921, 1920 |
| 313 OGDEN DR N | 2014, 2010, 2006, 2004, 2003, 2001, 1999, 1996, 1995, 1992, 1991, 1990, 1986, 1985, 1981, 1980, 1976, 1975, 1972, 1971, 1970, 1969, 1967, 1966, 1965, 1964, 1963, 1962, 1961, 1960, 1958, 1957, 1956, 1955, 1954, 1952, 1950, 1949, 1948, 1947, 1946, 1945, 1944, 1942, 1940, 1939, 1938, 1937, 1936, 1935, 1934, 1933, 1932, 1931, 1930, 1929, 1928, 1927, 1926, 1925, 1924, 1923, 1921, 1920 |
| 314 GENESEE AVE N | 2014, 2010, 2006, 2004, 2003, 2001, 1999, 1996, 1995, 1992, 1991, 1990, 1986, 1985, 1981, 1980, 1976, 1975, 1972, 1971, 1970, 1969, 1967, 1966, 1965, 1964, 1963, 1962, 1961, 1960, 1958, 1957, 1956, 1955, 1954, 1952, 1950, 1949, 1948, 1947, 1946, 1945, 1944, 1942, 1940, 1939, 1938, 1937, 1936, 1935, 1934, 1933, 1932, 1931, 1930, 1929, 1928, 1927, 1926, 1925, 1924, 1923, 1921, 1920 |
| 314 N GENESEA AVE | 2014, 2010, 2006, 2004, 2003, 2001, 2000, 1999, 1996, 1995, 1992, 1991, 1990, 1985, 1981, 1980, 1976, 1975, 1972, 1971, 1970, 1969, 1967, 1966, 1965, 1964, 1963, 1962, 1961, 1960, 1958, 1957, 1956, 1955, 1954, 1952, 1951, 1950, 1949, 1948, 1947, 1946, 1945, 1944, 1942, 1940, 1939, 1938, 1937, 1936, 1935, 1934, 1933, 1932, 1931, 1930, 1929, 1928, 1927, 1926, 1925, 1924, 1923, 1921, 1920 |
| 314 N GENESEE AVE | 2014, 2010, 2004, 2003, 2001, 2000, 1999, 1996, 1995, 1992, 1991, 1985, 1980, 1975, 1972, 1970, 1969, 1967, 1966, 1965, 1964, 1963, 1962, 1961, 1960, 1957, 1956, 1955, 1954, 1952, 1951, 1950, 1949, 1948, 1947, 1946, 1945, 1944, 1940, 1939, 1938, 1937, 1936, 1935, 1934, 1933, 1932, 1931, 1930, 1929, 1928, 1927, 1926, 1925, 1924, 1923, 1921, 1920 |
| 314 N OGDEN DR | 2014, 2010, 2006, 2004, 2003, 2001, 2000, 1999, 1996, 1995, 1992, 1991, 1985, 1980, 1975, 1972, 1970, 1969, 1966, 1965, 1964, 1963, 1961, 1960, 1957, 1956, 1955, 1954, 1952, 1951, 1950, 1949, 1948, 1947, 1946, 1945, 1944, 1940, 1939, 1938, 1937, 1936, 1935, 1934, 1933, 1932, 1931, 1930, 1929, 1928, 1927, 1926, 1925, 1924, 1923, 1921, 1920 |

DRAFT

# FINDINGS

| Address Researched | Address Not Identified in Research Source |
|---|---|
| 314 N ORANGE CROVE AVE | 2014, 2010, 2006, 2004, 2003, 2001, 2000, 1999, 1996, 1995, 1992, 1991, 1990, 1986, 1985, 1980, 1976, 1975, 1972, 1971, 1970, 1969, 1967, 1966, 1965, 1964, 1963, 1962, 1961, 1960, 1958, 1957, 1956, 1955, 1954, 1952, 1951, 1950, 1949, 1948, 1947, 1946, 1945, 1944, 1942, 1940, 1939, 1938, 1937, 1936, 1935, 1934, 1933, 1932, 1931, 1930, 1929, 1928, 1927, 1926, 1925, 1924, 1923, 1921, 1920 |
| 314 N ORANGE GROVE AVE | 2014, 2010, 2004, 2003, 2001, 2000, 1999, 1996, 1995, 1992, 1991, 1985, 1980, 1975, 1972, 1970, 1969, 1966, 1965, 1964, 1963, 1961, 1960, 1957, 1956, 1955, 1954, 1952, 1951, 1950, 1949, 1948, 1947, 1946, 1945, 1944, 1940, 1939, 1938, 1936, 1935, 1934, 1932, 1931, 1930, 1929, 1928, 1927, 1926, 1925, 1924, 1923, 1921, 1920 |
| 314 OGDEN DR N | 2014, 2010, 2006, 2004, 2003, 2001, 1999, 1996, 1995, 1992, 1991, 1990, 1986, 1985, 1981, 1980, 1976, 1975, 1972, 1971, 1970, 1969, 1967, 1966, 1965, 1964, 1963, 1962, 1961, 1960, 1958, 1957, 1956, 1955, 1954, 1952, 1950, 1949, 1948, 1947, 1946, 1945, 1944, 1942, 1940, 1939, 1938, 1937, 1936, 1935, 1934, 1933, 1932, 1931, 1930, 1929, 1928, 1927, 1926, 1925, 1924, 1923, 1921, 1920 |
| 314 ORANGE GROVE AVE N | 2014, 2010, 2006, 2004, 2003, 2001, 1999, 1996, 1995, 1992, 1991, 1990, 1986, 1985, 1981, 1980, 1976, 1975, 1972, 1971, 1970, 1969, 1967, 1966, 1965, 1964, 1963, 1962, 1961, 1960, 1958, 1957, 1956, 1955, 1954, 1952, 1951, 1950, 1949, 1948, 1947, 1946, 1945, 1944, 1942, 1940, 1939, 1938, 1937, 1936, 1935, 1934, 1933, 1932, 1931, 1930, 1929, 1928, 1927, 1926, 1925, 1924, 1923, 1921, 1920 |
| 315 N OGDEN DR | 2014, 2010, 2004, 2003, 2001, 2000, 1999, 1996, 1995, 1992, 1991, 1985, 1980, 1975, 1972, 1970, 1969, 1966, 1965, 1964, 1963, 1961, 1960, 1957, 1956, 1955, 1954, 1952, 1951, 1950, 1949, 1948, 1947, 1946, 1945, 1944, 1940, 1939, 1938, 1937, 1936, 1935, 1934, 1933, 1932, 1931, 1930, 1929, 1928, 1927, 1926, 1925, 1924, 1923, 1921, 1920 |
| 315 N ORANGE GROVE AVE | 2014, 2010, 2004, 2003, 2001, 2000, 1999, 1996, 1995, 1992, 1991, 1985, 1980, 1975, 1972, 1970, 1969, 1966, 1965, 1964, 1963, 1961, 1960, 1957, 1956, 1955, 1954, 1952, 1951, 1950, 1949, 1948, 1947, 1946, 1945, 1944, 1940, 1939, 1938, 1936, 1935, 1934, 1932, 1931, 1930, 1929, 1928, 1927, 1926, 1925, 1924, 1923, 1921, 1920 |
| 315 OGDEN DR N | 2014, 2010, 2006, 2004, 2003, 2001, 1999, 1996, 1995, 1992, 1991, 1990, 1986, 1985, 1981, 1980, 1976, 1975, 1972, 1971, 1970, 1969, 1967, 1966, 1965, 1964, 1963, 1962, 1961, 1960, 1958, 1957, 1956, 1955, 1954, 1952, 1950, 1949, 1948, 1947, 1946, 1945, 1944, 1942, 1940, 1939, 1938, 1937, 1936, 1935, 1934, 1933, 1932, 1931, 1930, 1929, 1928, 1927, 1926, 1925, 1924, 1923, 1921, 1920 |
| 315 ORANGE GROVE AVE N | 2014, 2010, 2006, 2004, 2003, 2001, 1999, 1996, 1995, 1992, 1991, 1990, 1986, 1985, 1981, 1980, 1976, 1975, 1972, 1971, 1970, 1969, 1967, 1966, 1965, 1964, 1963, 1962, 1961, 1960, 1958, 1957, 1956, 1955, 1954, 1952, 1951, 1950, 1949, 1948, 1947, 1946, 1945, 1944, 1942, 1940, 1939, 1938, 1937, 1936, 1935, 1934, 1933, 1932, 1931, 1930, 1929, 1928, 1927, 1926, 1925, 1924, 1923, 1921, 1920 |
| 316 1/2 N OGDEN DR | 2014, 2010, 2006, 2004, 2003, 2001, 2000, 1999, 1996, 1995, 1992, 1991, 1990, 1986, 1985, 1980, 1976, 1975, 1972, 1971, 1970, 1969, 1967, 1966, 1965, 1964, 1963, 1962, 1961, 1960, 1958, 1957, 1956, 1955, 1954, 1952, 1951, 1950, 1949, 1948, 1947, 1946, 1945, 1944, 1942, 1940, 1939, 1938, 1937, 1936, 1935, 1934, 1933, 1932, 1931, 1930, 1929, 1928, 1927, 1926, 1925, 1924, 1923, 1921, 1920 |
| 316 N OGDEN DR | 2014, 2010, 2004, 2003, 2001, 2000, 1999, 1996, 1995, 1992, 1991, 1985, 1980, 1975, 1972, 1970, 1969, 1966, 1965, 1964, 1963, 1961, 1960, 1957, 1956, 1955, 1954, 1952, 1951, 1950, 1949, 1948, 1947, 1946, 1945, 1944, 1940, 1939, 1938, 1937, 1936, 1935, 1934, 1933, 1932, 1931, 1930, 1929, 1928, 1927, 1926, 1925, 1924, 1923, 1921, 1920 |
| 316 N Ogden Dr | 2010, 2006, 2004, 2003, 2001, 2000, 1999, 1996, 1995, 1992, 1991, 1990, 1986, 1985, 1981, 1980, 1976, 1975, 1972, 1971, 1970, 1969, 1967, 1966, 1965, 1964, 1963, 1962, 1961, 1960, 1958, 1957, 1956, 1955, 1954, 1952, 1951, 1950, 1949, 1948, 1947, 1946, 1945, 1944, 1942, 1940, 1939, 1938, 1937, 1936, 1935, 1934, 1933, 1932, 1931, 1930, 1929, 1928, 1927, 1926, 1925, 1924, 1923, 1921, 1920 |

DRAFT

# FINDINGS

| Address Researched | Address Not Identified in Research Source |
|---|---|
| 316 N Ogden Dr | 2010, 2006, 2004, 2003, 2001, 2000, 1999, 1996, 1995, 1992, 1991, 1990, 1986, 1985, 1981, 1980, 1976, 1975, 1972, 1971, 1970, 1969, 1967, 1966, 1965, 1964, 1963, 1962, 1961, 1960, 1958, 1957, 1956, 1955, 1954, 1952, 1951, 1950, 1949, 1948, 1947, 1946, 1945, 1944, 1942, 1940, 1939, 1938, 1937, 1936, 1935, 1934, 1933, 1932, 1931, 1930, 1929, 1928, 1927, 1926, 1925, 1924, 1923, 1921, 1920 |
| 316 OGDEN DR N | 2014, 2010, 2006, 2004, 2003, 2001, 1999, 1996, 1995, 1992, 1991, 1990, 1986, 1985, 1981, 1980, 1976, 1975, 1972, 1971, 1970, 1969, 1967, 1966, 1965, 1964, 1963, 1962, 1961, 1960, 1958, 1957, 1956, 1955, 1954, 1952, 1950, 1949, 1948, 1947, 1946, 1945, 1944, 1942, 1940, 1939, 1938, 1937, 1936, 1935, 1934, 1933, 1932, 1931, 1930, 1929, 1928, 1927, 1926, 1925, 1924, 1923, 1921, 1920 |
| 317 1/2 N OGDEN DR | 2014, 2010, 2006, 2004, 2003, 2001, 2000, 1999, 1996, 1995, 1992, 1991, 1990, 1985, 1980, 1976, 1975, 1972, 1971, 1970, 1969, 1967, 1966, 1965, 1964, 1963, 1962, 1961, 1960, 1958, 1957, 1956, 1955, 1954, 1952, 1951, 1950, 1949, 1948, 1947, 1946, 1945, 1944, 1942, 1940, 1939, 1938, 1937, 1936, 1935, 1934, 1933, 1932, 1931, 1930, 1929, 1928, 1927, 1926, 1925, 1924, 1923, 1921, 1920 |
| 317 N OGDEN DR | 2014, 2010, 2004, 2003, 2001, 2000, 1999, 1996, 1995, 1992, 1991, 1990, 1986, 1985, 1981, 1980, 1975, 1972, 1970, 1969, 1966, 1965, 1964, 1963, 1961, 1960, 1957, 1956, 1955, 1954, 1952, 1951, 1950, 1949, 1948, 1947, 1946, 1945, 1944, 1940, 1939, 1938, 1937, 1936, 1935, 1934, 1933, 1932, 1931, 1930, 1929, 1928, 1927, 1926, 1925, 1924, 1923, 1921, 1920 |
| 317 N Ogden Dr | 2010, 2006, 2004, 2003, 2001, 2000, 1999, 1996, 1995, 1992, 1991, 1990, 1986, 1985, 1981, 1980, 1976, 1975, 1972, 1971, 1970, 1969, 1967, 1966, 1965, 1964, 1963, 1962, 1961, 1960, 1958, 1957, 1956, 1955, 1954, 1952, 1951, 1950, 1949, 1948, 1947, 1946, 1945, 1944, 1942, 1940, 1939, 1938, 1937, 1936, 1935, 1934, 1933, 1932, 1931, 1930, 1929, 1928, 1927, 1926, 1925, 1924, 1923, 1921, 1920 |
| 317 N Ogden Dr | 2010, 2006, 2004, 2003, 2001, 2000, 1999, 1996, 1995, 1992, 1991, 1990, 1986, 1985, 1981, 1980, 1976, 1975, 1972, 1971, 1970, 1969, 1967, 1966, 1965, 1964, 1963, 1962, 1961, 1960, 1958, 1957, 1956, 1955, 1954, 1952, 1951, 1950, 1949, 1948, 1947, 1946, 1945, 1944, 1942, 1940, 1939, 1938, 1937, 1936, 1935, 1934, 1933, 1932, 1931, 1930, 1929, 1928, 1927, 1926, 1925, 1924, 1923, 1921, 1920 |
| 317 OGDEN DR N | 2014, 2010, 2006, 2004, 2003, 2001, 2000, 1999, 1996, 1995, 1992, 1991, 1990, 1986, 1985, 1981, 1980, 1976, 1975, 1972, 1971, 1970, 1969, 1967, 1966, 1965, 1964, 1963, 1962, 1961, 1960, 1958, 1957, 1956, 1955, 1954, 1952, 1950, 1949, 1948, 1947, 1946, 1945, 1944, 1942, 1940, 1939, 1938, 1937, 1936, 1935, 1934, 1933, 1932, 1931, 1930, 1929, 1928, 1927, 1926, 1925, 1924, 1923, 1921, 1920 |
| 318 1/2 N OGDEN DR | 2014, 2010, 2006, 2004, 2003, 2001, 2000, 1999, 1996, 1995, 1992, 1991, 1986, 1985, 1981, 1980, 1976, 1975, 1972, 1971, 1970, 1969, 1967, 1966, 1965, 1964, 1963, 1962, 1961, 1960, 1958, 1957, 1956, 1955, 1954, 1952, 1951, 1950, 1949, 1948, 1947, 1946, 1945, 1944, 1942, 1940, 1939, 1938, 1937, 1936, 1935, 1934, 1933, 1932, 1931, 1930, 1929, 1928, 1927, 1926, 1925, 1924, 1923, 1921, 1920 |
| 318 N OGDEN DR | 2014, 2010, 2004, 2003, 2001, 2000, 1999, 1996, 1995, 1992, 1991, 1985, 1981, 1980, 1975, 1972, 1970, 1969, 1966, 1965, 1964, 1963, 1961, 1960, 1957, 1956, 1955, 1954, 1952, 1951, 1950, 1949, 1948, 1947, 1946, 1945, 1944, 1940, 1939, 1938, 1937, 1936, 1935, 1934, 1933, 1932, 1931, 1930, 1929, 1928, 1927, 1926, 1925, 1924, 1923, 1921, 1920 |
| 318 OGDEN DR N | 2014, 2010, 2006, 2004, 2003, 2001, 2000, 1999, 1996, 1995, 1992, 1991, 1990, 1986, 1985, 1981, 1980, 1976, 1975, 1972, 1971, 1970, 1969, 1967, 1966, 1965, 1964, 1963, 1962, 1961, 1960, 1958, 1957, 1956, 1955, 1954, 1952, 1950, 1949, 1948, 1947, 1946, 1945, 1944, 1942, 1940, 1939, 1938, 1937, 1936, 1935, 1934, 1933, 1932, 1931, 1930, 1929, 1928, 1927, 1926, 1925, 1924, 1923, 1921, 1920 |
| 319 1/2 N GENESEE AVE | 2014, 2010, 2006, 2004, 2003, 2001, 2000, 1999, 1996, 1995, 1992, 1991, 1990, 1986, 1985, 1980, 1976, 1975, 1972, 1971, 1970, 1969, 1967, 1966, 1965, 1964, 1963, 1962, 1961, 1960, 1958, 1957, 1956, 1955, 1954, 1952, 1951, 1950, 1949, 1948, 1947, 1946, 1945, 1944, 1942, 1940, 1939, 1938, 1937, 1936, 1935, 1934, 1933, 1932, 1931, 1930, 1929, 1928, 1927, 1926, 1925, 1924, 1923, 1921, 1920 |

DRAFT

# FINDINGS

| Address Researched | Address Not Identified in Research Source |
|---|---|
| 319 1/2 N OGDEN DR | 2014, 2010, 2006, 2004, 2003, 2001, 2000, 1999, 1996, 1995, 1992, 1991, 1990, 1986, 1985, 1980, 1976, 1975, 1972, 1971, 1970, 1969, 1967, 1966, 1965, 1964, 1963, 1962, 1961, 1960, 1958, 1957, 1956, 1955, 1954, 1952, 1951, 1950, 1949, 1948, 1947, 1946, 1945, 1944, 1942, 1940, 1939, 1938, 1937, 1936, 1935, 1934, 1933, 1932, 1931, 1930, 1929, 1928, 1927, 1926, 1925, 1924, 1923, 1921, 1920 |
| 319 1/2 N ORANGE GROVE AVE | 2014, 2010, 2006, 2004, 2003, 2001, 2000, 1999, 1996, 1995, 1992, 1991, 1986, 1985, 1981, 1980, 1976, 1975, 1972, 1971, 1970, 1969, 1967, 1966, 1965, 1964, 1963, 1962, 1961, 1960, 1958, 1957, 1956, 1955, 1954, 1952, 1951, 1950, 1949, 1948, 1947, 1946, 1945, 1944, 1942, 1940, 1939, 1938, 1937, 1936, 1935, 1934, 1933, 1932, 1931, 1930, 1929, 1928, 1927, 1926, 1925, 1924, 1923, 1921, 1920 |
| 319 N OGDEN DR | 2014, 2010, 2004, 2003, 2001, 2000, 1999, 1996, 1995, 1992, 1991, 1985, 1980, 1975, 1972, 1970, 1969, 1966, 1965, 1964, 1963, 1961, 1960, 1957, 1956, 1955, 1954, 1952, 1951, 1950, 1949, 1948, 1947, 1946, 1945, 1944, 1940, 1939, 1938, 1937, 1936, 1935, 1934, 1933, 1932, 1931, 1930, 1929, 1928, 1927, 1926, 1925, 1924, 1923, 1921, 1920 |
| 319 N ORANGE GROVE AVE | 2014, 2010, 2004, 2003, 2001, 2000, 1999, 1996, 1995, 1992, 1991, 1990, 1986, 1985, 1981, 1980, 1975, 1972, 1970, 1969, 1966, 1965, 1964, 1963, 1961, 1960, 1958, 1957, 1956, 1955, 1954, 1952, 1951, 1950, 1949, 1948, 1947, 1946, 1945, 1944, 1942, 1940, 1939, 1938, 1937, 1936, 1935, 1934, 1933, 1932, 1931, 1930, 1929, 1928, 1927, 1926, 1925, 1924, 1923, 1921, 1920 |
| 319 OGDEN DR N | 2014, 2010, 2006, 2004, 2003, 2001, 1999, 1996, 1995, 1992, 1991, 1990, 1986, 1985, 1981, 1980, 1976, 1975, 1972, 1971, 1970, 1969, 1967, 1966, 1965, 1964, 1963, 1962, 1961, 1960, 1958, 1957, 1956, 1955, 1954, 1952, 1950, 1949, 1948, 1947, 1946, 1945, 1944, 1942, 1940, 1939, 1938, 1937, 1936, 1935, 1934, 1933, 1932, 1931, 1930, 1929, 1928, 1927, 1926, 1925, 1924, 1923, 1921, 1920 |
| 319 ORANGE GROVE AVE N | 2014, 2010, 2006, 2004, 2003, 2001, 1999, 1996, 1995, 1992, 1991, 1990, 1986, 1985, 1981, 1980, 1976, 1975, 1972, 1971, 1970, 1969, 1967, 1966, 1965, 1964, 1963, 1962, 1961, 1960, 1958, 1957, 1956, 1955, 1954, 1952, 1951, 1950, 1949, 1948, 1947, 1946, 1945, 1944, 1942, 1940, 1939, 1938, 1937, 1936, 1935, 1934, 1933, 1932, 1931, 1930, 1929, 1928, 1927, 1926, 1925, 1924, 1923, 1921, 1920 |
| 320 GENESEE AVE N | 2014, 2010, 2006, 2004, 2003, 2001, 1999, 1996, 1995, 1992, 1991, 1990, 1986, 1985, 1981, 1980, 1976, 1975, 1972, 1971, 1970, 1969, 1967, 1966, 1965, 1964, 1963, 1962, 1961, 1960, 1958, 1957, 1956, 1955, 1954, 1952, 1950, 1949, 1948, 1947, 1946, 1945, 1944, 1942, 1940, 1939, 1938, 1937, 1936, 1935, 1934, 1933, 1932, 1931, 1930, 1929, 1928, 1927, 1926, 1925, 1924, 1923, 1921, 1920 |
| 320 N GENESE AVE | 2014, 2010, 2006, 2004, 2003, 2001, 2000, 1999, 1996, 1995, 1992, 1991, 1990, 1986, 1985, 1980, 1976, 1975, 1972, 1971, 1970, 1969, 1967, 1966, 1965, 1964, 1963, 1962, 1961, 1960, 1958, 1957, 1956, 1955, 1954, 1952, 1951, 1950, 1949, 1948, 1947, 1946, 1945, 1944, 1942, 1940, 1939, 1938, 1937, 1936, 1935, 1934, 1933, 1932, 1931, 1930, 1929, 1928, 1927, 1926, 1925, 1924, 1923, 1921, 1920 |
| 320 N OGDEN DR | 2014, 2010, 2006, 2004, 2003, 2001, 2000, 1999, 1996, 1995, 1992, 1991, 1986, 1985, 1981, 1980, 1975, 1972, 1970, 1969, 1966, 1965, 1964, 1963, 1961, 1960, 1957, 1956, 1955, 1954, 1952, 1951, 1950, 1949, 1948, 1947, 1946, 1945, 1944, 1940, 1939, 1938, 1937, 1936, 1935, 1934, 1933, 1932, 1931, 1930, 1929, 1928, 1927, 1926, 1925, 1924, 1923, 1921, 1920 |
| 320 N Ogden Dr | 2006, 2004, 2003, 2001, 2000, 1999, 1996, 1995, 1992, 1991, 1990, 1986, 1985, 1981, 1980, 1976, 1975, 1972, 1971, 1970, 1969, 1967, 1966, 1965, 1964, 1963, 1962, 1961, 1960, 1958, 1957, 1956, 1955, 1954, 1952, 1951, 1950, 1949, 1948, 1947, 1946, 1945, 1944, 1942, 1940, 1939, 1938, 1937, 1936, 1935, 1934, 1933, 1932, 1931, 1930, 1929, 1928, 1927, 1926, 1925, 1924, 1923, 1921, 1920 |
| 320 N Ogden Dr | 2006, 2004, 2003, 2001, 2000, 1999, 1996, 1995, 1992, 1991, 1990, 1986, 1985, 1981, 1980, 1976, 1975, 1972, 1971, 1970, 1969, 1967, 1966, 1965, 1964, 1963, 1962, 1961, 1960, 1958, 1957, 1956, 1955, 1954, 1952, 1951, 1950, 1949, 1948, 1947, 1946, 1945, 1944, 1942, 1940, 1939, 1938, 1937, 1936, 1935, 1934, 1933, 1932, 1931, 1930, 1929, 1928, 1927, 1926, 1925, 1924, 1923, 1921, 1920 |

DRAFT

# FINDINGS

| Address Researched | Address Not Identified in Research Source |
|---|---|
| 320 N ORANGE GROVE AVE | 2014, 2010, 2004, 2003, 2001, 2000, 1999, 1996, 1995, 1992, 1991, 1985, 1980, 1975, 1972, 1970, 1969, 1966, 1965, 1964, 1963, 1961, 1960, 1957, 1956, 1955, 1954, 1952, 1951, 1950, 1949, 1948, 1947, 1946, 1945, 1944, 1940, 1939, 1938, 1936, 1935, 1934, 1932, 1931, 1930, 1929, 1928, 1927, 1926, 1925, 1924, 1923, 1921, 1920 |
| 320 N ORANGSE GROVE AVE | 2014, 2010, 2006, 2004, 2003, 2001, 2000, 1999, 1996, 1995, 1992, 1991, 1990, 1986, 1985, 1980, 1976, 1975, 1972, 1971, 1970, 1969, 1967, 1966, 1965, 1964, 1963, 1962, 1961, 1960, 1958, 1957, 1956, 1955, 1954, 1952, 1951, 1950, 1949, 1948, 1947, 1946, 1945, 1944, 1942, 1940, 1939, 1938, 1937, 1936, 1935, 1934, 1933, 1932, 1931, 1930, 1929, 1928, 1927, 1926, 1925, 1924, 1923, 1921, 1920 |
| 320 OGDEN DR N | 2014, 2010, 2006, 2004, 2003, 2001, 2000, 1999, 1996, 1995, 1992, 1991, 1990, 1986, 1985, 1981, 1980, 1976, 1975, 1972, 1971, 1970, 1969, 1967, 1966, 1965, 1964, 1963, 1962, 1961, 1960, 1958, 1957, 1956, 1955, 1954, 1952, 1950, 1949, 1948, 1947, 1946, 1945, 1944, 1942, 1940, 1939, 1938, 1937, 1936, 1935, 1934, 1933, 1932, 1931, 1930, 1929, 1928, 1927, 1926, 1925, 1924, 1923, 1921, 1920 |
| 320 ORANGE GROVE AVE N | 2014, 2010, 2006, 2004, 2003, 2001, 1999, 1996, 1995, 1992, 1991, 1990, 1986, 1985, 1981, 1980, 1976, 1975, 1972, 1971, 1970, 1969, 1967, 1966, 1965, 1964, 1963, 1962, 1961, 1960, 1958, 1957, 1956, 1955, 1954, 1952, 1951, 1950, 1949, 1948, 1947, 1946, 1945, 1944, 1940, 1939, 1938, 1936, 1935, 1934, 1933, 1932, 1931, 1930, 1929, 1928, 1927, 1926, 1925, 1924, 1923, 1920 |
| 321 1/2 N OGDEN DR | 2014, 2010, 2006, 2004, 2003, 2001, 2000, 1999, 1996, 1995, 1992, 1991, 1990, 1985, 1980, 1976, 1975, 1972, 1971, 1970, 1969, 1967, 1966, 1965, 1964, 1963, 1962, 1961, 1960, 1958, 1957, 1956, 1955, 1954, 1952, 1951, 1950, 1949, 1948, 1947, 1946, 1945, 1944, 1942, 1940, 1939, 1938, 1937, 1936, 1935, 1934, 1933, 1932, 1931, 1930, 1929, 1928, 1927, 1926, 1925, 1924, 1923, 1921, 1920 |
| 321 1/2 N ORANGE GROVE AVE | 2014, 2010, 2006, 2004, 2003, 2001, 2000, 1999, 1996, 1995, 1992, 1991, 1986, 1985, 1981, 1980, 1976, 1975, 1972, 1971, 1970, 1969, 1967, 1966, 1965, 1964, 1963, 1962, 1961, 1960, 1958, 1957, 1956, 1955, 1954, 1952, 1951, 1950, 1949, 1948, 1947, 1946, 1945, 1944, 1942, 1940, 1939, 1938, 1937, 1936, 1935, 1934, 1933, 1932, 1931, 1930, 1929, 1928, 1927, 1926, 1925, 1924, 1923, 1921, 1920 |
| 321 GENESEE AVE N | 2014, 2010, 2006, 2004, 2003, 2001, 1999, 1996, 1995, 1992, 1991, 1990, 1986, 1985, 1981, 1980, 1976, 1975, 1972, 1971, 1970, 1969, 1967, 1966, 1965, 1964, 1963, 1962, 1961, 1960, 1958, 1957, 1956, 1955, 1954, 1952, 1950, 1949, 1948, 1947, 1946, 1945, 1944, 1942, 1940, 1939, 1938, 1937, 1936, 1935, 1934, 1933, 1932, 1931, 1930, 1929, 1928, 1927, 1926, 1925, 1924, 1923, 1921, 1920 |
| 321 N OGDEN DR | 2014, 2010, 2006, 2004, 2003, 2001, 2000, 1999, 1996, 1995, 1992, 1991, 1986, 1985, 1980, 1975, 1972, 1970, 1969, 1966, 1965, 1964, 1963, 1961, 1960, 1957, 1956, 1955, 1954, 1952, 1951, 1950, 1949, 1948, 1947, 1946, 1945, 1944, 1940, 1939, 1938, 1937, 1936, 1935, 1934, 1933, 1932, 1931, 1930, 1929, 1928, 1927, 1926, 1925, 1924, 1923, 1921, 1920 |
| 321 N ORANGE GROVE AVE | 2014, 2010, 2004, 2003, 2001, 2000, 1999, 1996, 1995, 1992, 1991, 1990, 1986, 1985, 1980, 1975, 1972, 1970, 1969, 1966, 1965, 1964, 1963, 1961, 1960, 1958, 1957, 1956, 1955, 1954, 1952, 1951, 1950, 1949, 1948, 1947, 1946, 1945, 1944, 1942, 1940, 1939, 1938, 1937, 1936, 1935, 1934, 1933, 1932, 1931, 1930, 1929, 1928, 1927, 1926, 1925, 1924, 1923, 1921, 1920 |
| 321 OGDEN DR N | 2014, 2010, 2006, 2004, 2003, 2001, 1999, 1996, 1995, 1992, 1991, 1990, 1986, 1985, 1981, 1980, 1976, 1975, 1972, 1971, 1970, 1969, 1967, 1966, 1965, 1964, 1963, 1962, 1961, 1960, 1958, 1957, 1956, 1955, 1954, 1952, 1950, 1949, 1948, 1947, 1946, 1945, 1944, 1942, 1940, 1939, 1938, 1937, 1936, 1935, 1934, 1933, 1932, 1931, 1930, 1929, 1928, 1927, 1926, 1925, 1924, 1923, 1921, 1920 |
| 321 ORANGE GROVE AVE N | 2014, 2010, 2006, 2004, 2003, 2001, 1999, 1996, 1995, 1992, 1991, 1990, 1986, 1985, 1981, 1980, 1976, 1975, 1972, 1971, 1970, 1969, 1967, 1966, 1965, 1964, 1963, 1962, 1961, 1960, 1958, 1957, 1956, 1955, 1954, 1952, 1951, 1950, 1949, 1948, 1947, 1946, 1945, 1944, 1942, 1940, 1939, 1938, 1937, 1936, 1935, 1934, 1933, 1932, 1931, 1930, 1929, 1928, 1927, 1926, 1925, 1924, 1923, 1921, 1920 |

DRAFT

# FINDINGS

| Address Researched | Address Not Identified in Research Source |
|---|---|
| 322 1/2 N OGDEN DR | 2014, 2010, 2006, 2004, 2003, 2001, 2000, 1999, 1996, 1995, 1992, 1991, 1990, 1985, 1981, 1980, 1976, 1975, 1972, 1971, 1970, 1969, 1967, 1966, 1965, 1964, 1963, 1962, 1961, 1960, 1958, 1957, 1956, 1955, 1954, 1952, 1951, 1950, 1949, 1948, 1947, 1946, 1945, 1944, 1942, 1940, 1939, 1938, 1937, 1936, 1935, 1934, 1933, 1932, 1931, 1930, 1929, 1928, 1927, 1926, 1925, 1924, 1923, 1921, 1920 |
| 322 N OGDEN DR | 2014, 2010, 2004, 2003, 2001, 2000, 1999, 1996, 1995, 1992, 1991, 1986, 1985, 1981, 1980, 1976, 1975, 1972, 1971, 1970, 1969, 1966, 1965, 1964, 1963, 1961, 1960, 1957, 1956, 1955, 1954, 1952, 1951, 1950, 1949, 1948, 1947, 1946, 1945, 1944, 1940, 1939, 1938, 1937, 1936, 1935, 1934, 1933, 1932, 1931, 1930, 1929, 1928, 1927, 1926, 1925, 1924, 1923, 1921, 1920 |
| 322 OGDEN DR N | 2014, 2010, 2006, 2004, 2003, 2001, 2000, 1999, 1996, 1995, 1992, 1991, 1990, 1986, 1985, 1981, 1980, 1976, 1975, 1972, 1971, 1970, 1969, 1967, 1966, 1965, 1964, 1963, 1962, 1961, 1960, 1958, 1957, 1956, 1955, 1954, 1952, 1950, 1949, 1948, 1947, 1946, 1945, 1944, 1942, 1940, 1939, 1938, 1937, 1936, 1935, 1934, 1933, 1932, 1931, 1930, 1929, 1928, 1927, 1926, 1925, 1924, 1923, 1921, 1920 |
| 323 1/2 N OGDEN DR | 2014, 2010, 2006, 2004, 2003, 2001, 2000, 1999, 1996, 1995, 1992, 1991, 1986, 1985, 1981, 1980, 1976, 1975, 1972, 1971, 1970, 1969, 1967, 1966, 1965, 1964, 1963, 1962, 1961, 1960, 1958, 1957, 1956, 1955, 1954, 1952, 1951, 1950, 1949, 1948, 1947, 1946, 1945, 1944, 1942, 1940, 1939, 1938, 1937, 1936, 1935, 1934, 1933, 1932, 1931, 1930, 1929, 1928, 1927, 1926, 1925, 1924, 1923, 1921, 1920 |
| 323 GENESEE AVE N | 2014, 2010, 2006, 2004, 2003, 2001, 1999, 1996, 1995, 1992, 1991, 1990, 1986, 1985, 1981, 1980, 1976, 1975, 1972, 1971, 1970, 1969, 1967, 1966, 1965, 1964, 1963, 1962, 1961, 1960, 1958, 1957, 1956, 1955, 1954, 1952, 1950, 1949, 1948, 1947, 1946, 1945, 1944, 1942, 1940, 1939, 1938, 1937, 1936, 1935, 1934, 1933, 1932, 1931, 1930, 1929, 1928, 1927, 1926, 1925, 1924, 1923, 1921, 1920 |
| 323 N OGDEN DR | 2014, 2010, 2004, 2003, 2001, 2000, 1999, 1996, 1995, 1992, 1991, 1986, 1985, 1980, 1975, 1972, 1970, 1969, 1966, 1965, 1964, 1963, 1961, 1960, 1957, 1956, 1955, 1954, 1952, 1951, 1950, 1949, 1948, 1947, 1946, 1945, 1944, 1940, 1939, 1938, 1937, 1936, 1935, 1934, 1933, 1932, 1931, 1930, 1929, 1928, 1927, 1926, 1925, 1924, 1923, 1921, 1920 |
| 323 N ORANGE GROVE AVE | 2014, 2010, 2004, 2003, 2001, 2000, 1999, 1996, 1995, 1992, 1991, 1990, 1986, 1985, 1981, 1980, 1976, 1975, 1972, 1970, 1969, 1966, 1965, 1964, 1963, 1961, 1960, 1958, 1957, 1956, 1955, 1954, 1952, 1951, 1950, 1949, 1948, 1947, 1946, 1945, 1944, 1942, 1940, 1939, 1938, 1937, 1936, 1935, 1934, 1933, 1932, 1931, 1930, 1929, 1928, 1927, 1926, 1925, 1924, 1923, 1921, 1920 |
| 323 OGDEN DR N | 2014, 2010, 2006, 2004, 2003, 2001, 1999, 1996, 1995, 1992, 1991, 1990, 1986, 1985, 1981, 1980, 1976, 1975, 1972, 1971, 1970, 1969, 1967, 1966, 1965, 1964, 1963, 1962, 1961, 1960, 1958, 1957, 1956, 1955, 1954, 1952, 1950, 1949, 1948, 1947, 1946, 1945, 1944, 1942, 1940, 1939, 1938, 1937, 1936, 1935, 1934, 1933, 1932, 1931, 1930, 1929, 1928, 1927, 1926, 1925, 1924, 1923, 1921, 1920 |
| 323 ORANGE GROVE AVE N | 2014, 2010, 2006, 2004, 2003, 2001, 1999, 1996, 1995, 1992, 1991, 1990, 1986, 1985, 1981, 1980, 1976, 1975, 1972, 1971, 1970, 1969, 1967, 1966, 1965, 1964, 1963, 1962, 1961, 1960, 1958, 1957, 1956, 1955, 1954, 1952, 1951, 1950, 1949, 1948, 1947, 1946, 1945, 1944, 1942, 1940, 1939, 1938, 1937, 1936, 1935, 1934, 1933, 1932, 1931, 1930, 1929, 1928, 1927, 1926, 1925, 1924, 1923, 1921, 1920 |
| 324 GENESEE AVE N | 2014, 2010, 2006, 2004, 2003, 2001, 1999, 1996, 1995, 1992, 1991, 1990, 1986, 1985, 1981, 1980, 1976, 1975, 1972, 1971, 1970, 1969, 1967, 1966, 1965, 1964, 1963, 1962, 1961, 1960, 1958, 1957, 1956, 1955, 1954, 1952, 1950, 1949, 1948, 1947, 1946, 1945, 1944, 1942, 1940, 1939, 1938, 1937, 1936, 1935, 1934, 1933, 1932, 1931, 1930, 1929, 1928, 1927, 1926, 1925, 1924, 1923, 1921, 1920 |
| 325 GENESEE AVE N | 2014, 2010, 2006, 2004, 2003, 2001, 1999, 1996, 1995, 1992, 1991, 1990, 1986, 1985, 1981, 1980, 1976, 1975, 1972, 1971, 1970, 1969, 1967, 1966, 1965, 1964, 1963, 1962, 1961, 1960, 1958, 1957, 1956, 1955, 1954, 1952, 1950, 1949, 1948, 1947, 1946, 1945, 1944, 1942, 1940, 1939, 1938, 1937, 1936, 1935, 1934, 1933, 1932, 1931, 1930, 1929, 1928, 1927, 1926, 1925, 1924, 1923, 1921, 1920 |

DRAFT

# FINDINGS

| Address Researched | Address Not Identified in Research Source |
|---|---|
| 325 N ORANGE GROVE AVE | 2014, 2010, 2004, 2003, 2001, 2000, 1999, 1996, 1995, 1992, 1991, 1986, 1985, 1981, 1980, 1975, 1972, 1970, 1969, 1966, 1965, 1964, 1963, 1961, 1960, 1957, 1956, 1955, 1954, 1952, 1951, 1950, 1949, 1948, 1947, 1946, 1945, 1944, 1940, 1939, 1938, 1936, 1935, 1934, 1932, 1931, 1930, 1928, 1927, 1926, 1925, 1924, 1923, 1921, 1920 |
| 325 ORANGE GROVE AVE N | 2014, 2010, 2006, 2004, 2003, 2001, 1999, 1996, 1995, 1992, 1991, 1990, 1986, 1985, 1981, 1980, 1976, 1975, 1972, 1971, 1970, 1969, 1967, 1966, 1965, 1964, 1963, 1962, 1961, 1960, 1958, 1957, 1956, 1955, 1954, 1952, 1951, 1950, 1949, 1948, 1947, 1946, 1945, 1944, 1942, 1940, 1939, 1938, 1937, 1936, 1935, 1934, 1933, 1932, 1931, 1930, 1929, 1928, 1927, 1926, 1925, 1924, 1923, 1921, 1920 |
| 326 1/2 N OGDEN DR | 2014, 2010, 2006, 2004, 2003, 2001, 2000, 1999, 1996, 1995, 1992, 1991, 1990, 1986, 1985, 1980, 1976, 1975, 1972, 1971, 1970, 1969, 1967, 1966, 1965, 1964, 1963, 1962, 1961, 1960, 1958, 1957, 1956, 1955, 1954, 1952, 1951, 1950, 1949, 1948, 1947, 1946, 1945, 1944, 1942, 1940, 1939, 1938, 1937, 1936, 1935, 1934, 1933, 1932, 1931, 1930, 1929, 1928, 1927, 1926, 1925, 1924, 1923, 1921, 1920 |
| 326 GENESEE AVE N | 2014, 2010, 2006, 2004, 2003, 2001, 1999, 1996, 1995, 1992, 1991, 1990, 1986, 1985, 1981, 1980, 1976, 1975, 1972, 1971, 1970, 1969, 1967, 1966, 1965, 1964, 1963, 1962, 1961, 1960, 1958, 1957, 1956, 1955, 1954, 1952, 1950, 1949, 1948, 1947, 1946, 1945, 1944, 1942, 1940, 1939, 1938, 1937, 1936, 1935, 1934, 1933, 1932, 1931, 1930, 1929, 1928, 1927, 1926, 1925, 1924, 1923, 1921, 1920 |
| 326 N OGDEN DR | 2014, 2010, 2004, 2003, 2001, 2000, 1999, 1996, 1995, 1992, 1991, 1990, 1985, 1981, 1980, 1975, 1972, 1970, 1969, 1966, 1965, 1964, 1963, 1961, 1960, 1957, 1956, 1955, 1954, 1952, 1951, 1950, 1949, 1948, 1947, 1946, 1945, 1944, 1942, 1940, 1939, 1938, 1937, 1936, 1935, 1934, 1933, 1932, 1931, 1930, 1929, 1928, 1927, 1926, 1925, 1924, 1923, 1921, 1920 |
| 326 N ORANGE GROVE AVE | 2014, 2010, 2004, 2003, 2001, 2000, 1999, 1996, 1995, 1992, 1991, 1985, 1980, 1975, 1972, 1970, 1969, 1966, 1965, 1964, 1963, 1961, 1960, 1957, 1956, 1955, 1954, 1952, 1951, 1950, 1949, 1948, 1947, 1946, 1945, 1944, 1940, 1939, 1938, 1936, 1935, 1934, 1932, 1931, 1930, 1929, 1928, 1927, 1926, 1925, 1924, 1923, 1921, 1920 |
| 326 OGDEN DR N | 2014, 2010, 2006, 2004, 2003, 2001, 1999, 1996, 1995, 1992, 1991, 1990, 1986, 1985, 1981, 1980, 1976, 1975, 1972, 1971, 1970, 1969, 1967, 1966, 1965, 1964, 1963, 1962, 1961, 1960, 1958, 1957, 1956, 1955, 1954, 1952, 1950, 1949, 1948, 1947, 1946, 1945, 1944, 1942, 1940, 1939, 1938, 1937, 1936, 1935, 1934, 1933, 1932, 1931, 1930, 1929, 1928, 1927, 1926, 1925, 1924, 1923, 1921, 1920 |
| 326 ORANGE GROVE AVE N | 2014, 2010, 2006, 2004, 2003, 2001, 1999, 1996, 1995, 1992, 1991, 1990, 1986, 1985, 1981, 1980, 1976, 1975, 1972, 1971, 1970, 1969, 1967, 1966, 1965, 1964, 1963, 1962, 1961, 1960, 1958, 1957, 1956, 1955, 1954, 1952, 1951, 1950, 1949, 1948, 1947, 1946, 1945, 1944, 1942, 1940, 1939, 1938, 1937, 1936, 1935, 1934, 1933, 1932, 1931, 1930, 1929, 1928, 1927, 1926, 1925, 1924, 1923, 1920 |
| 327 1/2 N OGDEN DR | 2014, 2010, 2006, 2004, 2003, 2001, 2000, 1999, 1996, 1995, 1992, 1991, 1990, 1986, 1985, 1980, 1976, 1975, 1972, 1971, 1970, 1969, 1967, 1966, 1965, 1964, 1963, 1962, 1961, 1960, 1958, 1957, 1956, 1955, 1954, 1952, 1951, 1950, 1949, 1948, 1947, 1946, 1945, 1944, 1942, 1940, 1939, 1938, 1937, 1936, 1935, 1934, 1933, 1932, 1931, 1930, 1929, 1928, 1927, 1926, 1925, 1924, 1923, 1921, 1920 |
| 327 1/2 N ORANGE GROVE AVE | 2014, 2010, 2006, 2004, 2003, 2001, 2000, 1999, 1996, 1995, 1992, 1991, 1990, 1985, 1981, 1980, 1976, 1975, 1972, 1971, 1970, 1969, 1967, 1966, 1965, 1964, 1963, 1962, 1961, 1960, 1958, 1957, 1956, 1955, 1954, 1952, 1951, 1950, 1949, 1948, 1947, 1946, 1945, 1944, 1942, 1940, 1939, 1938, 1937, 1936, 1935, 1934, 1933, 1932, 1931, 1930, 1929, 1928, 1927, 1926, 1925, 1924, 1923, 1921, 1920 |
| 327 1/2 N ORANGOE GROVE AVE | 2014, 2010, 2006, 2004, 2003, 2001, 2000, 1999, 1996, 1995, 1992, 1991, 1986, 1985, 1981, 1980, 1976, 1975, 1972, 1971, 1970, 1969, 1967, 1966, 1965, 1964, 1963, 1962, 1961, 1960, 1958, 1957, 1956, 1955, 1954, 1952, 1951, 1950, 1949, 1948, 1947, 1946, 1945, 1944, 1942, 1940, 1939, 1938, 1937, 1936, 1935, 1934, 1933, 1932, 1931, 1930, 1929, 1928, 1927, 1926, 1925, 1924, 1923, 1921, 1920 |

DRAFT

# FINDINGS

| Address Researched | Address Not Identified in Research Source |
|---|---|
| 327 GENESEE AVE N | 2014, 2010, 2006, 2004, 2003, 2001, 1999, 1996, 1995, 1992, 1991, 1990, 1986, 1985, 1981, 1980, 1976, 1975, 1972, 1971, 1970, 1969, 1967, 1966, 1965, 1964, 1963, 1962, 1961, 1960, 1958, 1957, 1956, 1955, 1954, 1952, 1950, 1949, 1948, 1947, 1946, 1945, 1944, 1942, 1940, 1939, 1938, 1937, 1936, 1935, 1934, 1933, 1932, 1931, 1930, 1929, 1928, 1927, 1926, 1925, 1924, 1923, 1921, 1920 |
| 327 N OGDEN DR | 2014, 2010, 2004, 2003, 2001, 2000, 1999, 1996, 1995, 1992, 1991, 1990, 1986, 1985, 1981, 1980, 1975, 1972, 1970, 1969, 1966, 1965, 1964, 1963, 1961, 1960, 1957, 1956, 1955, 1954, 1952, 1951, 1950, 1949, 1948, 1947, 1946, 1945, 1944, 1940, 1939, 1938, 1936, 1935, 1934, 1932, 1931, 1930, 1928, 1927, 1926, 1925, 1924, 1923, 1921, 1920 |
| 327 N ORANGE GROVE AVE | 2014, 2010, 2004, 2003, 2001, 2000, 1999, 1996, 1995, 1992, 1991, 1990, 1985, 1980, 1975, 1972, 1970, 1969, 1966, 1965, 1964, 1963, 1961, 1960, 1957, 1956, 1955, 1954, 1952, 1951, 1950, 1949, 1948, 1947, 1946, 1945, 1944, 1940, 1939, 1938, 1937, 1936, 1935, 1934, 1932, 1931, 1930, 1928, 1927, 1926, 1925, 1924, 1923, 1921, 1920 |
| 327 OGDEN DR N | 2014, 2010, 2006, 2004, 2003, 2001, 1999, 1996, 1995, 1992, 1991, 1990, 1986, 1985, 1981, 1980, 1976, 1975, 1972, 1971, 1970, 1969, 1967, 1966, 1965, 1964, 1963, 1962, 1961, 1960, 1958, 1957, 1956, 1955, 1954, 1952, 1950, 1949, 1948, 1947, 1946, 1945, 1944, 1942, 1940, 1939, 1938, 1937, 1936, 1935, 1934, 1933, 1932, 1931, 1930, 1929, 1928, 1927, 1926, 1925, 1924, 1923, 1921, 1920 |
| 328 GENESEE AVE N | 2014, 2010, 2006, 2004, 2003, 2001, 1999, 1996, 1995, 1992, 1991, 1990, 1986, 1985, 1981, 1980, 1976, 1975, 1972, 1971, 1970, 1969, 1967, 1966, 1965, 1964, 1963, 1962, 1961, 1960, 1958, 1957, 1956, 1955, 1954, 1952, 1950, 1949, 1948, 1947, 1946, 1945, 1944, 1942, 1940, 1939, 1938, 1937, 1936, 1935, 1934, 1933, 1932, 1931, 1930, 1929, 1928, 1927, 1926, 1925, 1924, 1923, 1921, 1920 |
| 328 N OGDEN DR | 2014, 2010, 2006, 2004, 2003, 2001, 2000, 1999, 1996, 1995, 1992, 1991, 1990, 1986, 1985, 1981, 1980, 1975, 1972, 1971, 1970, 1969, 1966, 1965, 1964, 1963, 1961, 1960, 1958, 1957, 1956, 1955, 1954, 1952, 1951, 1950, 1949, 1948, 1947, 1946, 1945, 1944, 1940, 1939, 1938, 1937, 1936, 1935, 1934, 1933, 1932, 1931, 1930, 1929, 1928, 1927, 1926, 1925, 1924, 1923, 1921, 1920 |
| 328 OGDEN DR N | 2014, 2010, 2006, 2004, 2003, 2001, 1999, 1996, 1995, 1992, 1991, 1990, 1986, 1985, 1981, 1980, 1976, 1975, 1972, 1971, 1970, 1969, 1967, 1966, 1965, 1964, 1963, 1962, 1961, 1960, 1958, 1957, 1956, 1955, 1954, 1952, 1950, 1949, 1948, 1947, 1946, 1945, 1944, 1942, 1940, 1939, 1938, 1937, 1936, 1935, 1934, 1933, 1932, 1931, 1930, 1929, 1928, 1927, 1926, 1925, 1924, 1923, 1921, 1920 |
| 329 1/2 N OGDEN DR | 2014, 2010, 2006, 2004, 2003, 2001, 2000, 1999, 1996, 1995, 1992, 1991, 1986, 1985, 1981, 1980, 1976, 1975, 1972, 1971, 1970, 1969, 1967, 1966, 1965, 1964, 1963, 1962, 1961, 1960, 1958, 1957, 1956, 1955, 1954, 1952, 1951, 1950, 1949, 1948, 1947, 1946, 1945, 1944, 1942, 1940, 1939, 1938, 1937, 1936, 1935, 1934, 1933, 1932, 1931, 1930, 1929, 1928, 1927, 1926, 1925, 1924, 1923, 1921, 1920 |
| 329 1/2 N ORANGE GROVE AVE | 2014, 2010, 2006, 2004, 2003, 2001, 2000, 1999, 1996, 1995, 1992, 1991, 1990, 1985, 1980, 1976, 1975, 1972, 1971, 1970, 1969, 1967, 1966, 1965, 1964, 1963, 1962, 1961, 1960, 1958, 1957, 1956, 1955, 1954, 1952, 1951, 1950, 1949, 1948, 1947, 1946, 1945, 1944, 1942, 1940, 1939, 1938, 1937, 1936, 1935, 1934, 1933, 1932, 1931, 1930, 1929, 1928, 1927, 1926, 1925, 1924, 1923, 1921, 1920 |
| 329 N OGDEN DR | 2014, 2010, 2004, 2003, 2001, 2000, 1999, 1996, 1995, 1992, 1991, 1985, 1980, 1975, 1972, 1970, 1969, 1966, 1965, 1964, 1963, 1961, 1960, 1957, 1956, 1955, 1954, 1952, 1951, 1950, 1949, 1948, 1947, 1946, 1945, 1944, 1940, 1939, 1938, 1936, 1935, 1934, 1933, 1932, 1931, 1930, 1928, 1927, 1926, 1925, 1924, 1923, 1921, 1920 |
| 329 OGDEN DR N | 2014, 2010, 2006, 2004, 2003, 2001, 1999, 1996, 1995, 1992, 1991, 1990, 1986, 1985, 1981, 1980, 1976, 1975, 1972, 1971, 1970, 1969, 1967, 1966, 1965, 1964, 1963, 1962, 1961, 1960, 1958, 1957, 1956, 1955, 1954, 1952, 1950, 1949, 1948, 1947, 1946, 1945, 1944, 1942, 1940, 1939, 1938, 1937, 1936, 1935, 1934, 1933, 1932, 1931, 1930, 1929, 1928, 1927, 1926, 1925, 1924, 1923, 1921, 1920 |

DRAFT

# FINDINGS

| Address Researched | Address Not Identified in Research Source |
|---|---|
| 329 ORANGE GROVE AVE N | 2014, 2010, 2006, 2004, 2003, 2001, 1999, 1996, 1995, 1992, 1991, 1990, 1986, 1985, 1981, 1980, 1976, 1975, 1972, 1971, 1970, 1969, 1967, 1966, 1965, 1964, 1963, 1962, 1961, 1960, 1958, 1957, 1956, 1955, 1954, 1952, 1951, 1950, 1949, 1948, 1947, 1946, 1945, 1944, 1942, 1940, 1939, 1938, 1937, 1936, 1935, 1934, 1933, 1932, 1931, 1930, 1929, 1928, 1927, 1926, 1925, 1924, 1923, 1921, 1920 |
| 330 1/2 N OGDEN DR | 2014, 2010, 2006, 2004, 2003, 2001, 2000, 1999, 1996, 1995, 1992, 1991, 1986, 1985, 1981, 1980, 1976, 1975, 1972, 1971, 1970, 1969, 1967, 1966, 1965, 1964, 1963, 1962, 1961, 1960, 1958, 1957, 1956, 1955, 1954, 1952, 1951, 1950, 1949, 1948, 1947, 1946, 1945, 1944, 1942, 1940, 1939, 1938, 1937, 1936, 1935, 1934, 1933, 1932, 1931, 1930, 1929, 1928, 1927, 1926, 1925, 1924, 1923, 1921, 1920 |
| 330 N OGDEN DR | 2014, 2010, 2004, 2003, 2001, 2000, 1999, 1996, 1995, 1992, 1991, 1990, 1986, 1985, 1981, 1980, 1975, 1972, 1970, 1969, 1966, 1965, 1964, 1963, 1961, 1960, 1957, 1956, 1955, 1954, 1952, 1951, 1950, 1949, 1948, 1947, 1946, 1945, 1944, 1940, 1939, 1938, 1937, 1936, 1935, 1934, 1933, 1932, 1931, 1930, 1929, 1928, 1927, 1926, 1925, 1924, 1923, 1921, 1920 |
| 330 OGDEN DR N | 2014, 2010, 2006, 2004, 2003, 2001, 2000, 1999, 1996, 1995, 1992, 1991, 1990, 1986, 1985, 1981, 1980, 1976, 1975, 1972, 1971, 1970, 1969, 1967, 1966, 1965, 1964, 1963, 1962, 1961, 1960, 1958, 1957, 1956, 1955, 1954, 1952, 1950, 1949, 1948, 1947, 1946, 1945, 1944, 1942, 1940, 1939, 1938, 1937, 1936, 1935, 1934, 1933, 1932, 1931, 1930, 1929, 1928, 1927, 1926, 1925, 1924, 1923, 1921, 1920 |
| 330 ORANGE GROVE AVE N | 2014, 2010, 2006, 2004, 2003, 2001, 1999, 1996, 1995, 1992, 1991, 1990, 1986, 1985, 1981, 1980, 1976, 1975, 1972, 1971, 1970, 1969, 1967, 1966, 1965, 1964, 1963, 1962, 1961, 1960, 1958, 1957, 1956, 1955, 1954, 1952, 1951, 1950, 1949, 1948, 1947, 1946, 1945, 1944, 1942, 1940, 1939, 1938, 1937, 1936, 1935, 1934, 1933, 1932, 1931, 1930, 1929, 1928, 1927, 1926, 1925, 1924, 1923, 1921, 1920 |
| 331 1/2 N OGDEN DR | 2014, 2010, 2006, 2004, 2003, 2001, 2000, 1999, 1996, 1995, 1992, 1991, 1990, 1986, 1985, 1980, 1976, 1975, 1972, 1971, 1970, 1969, 1967, 1966, 1965, 1964, 1963, 1962, 1961, 1960, 1958, 1957, 1956, 1955, 1954, 1952, 1951, 1950, 1949, 1948, 1947, 1946, 1945, 1944, 1942, 1940, 1939, 1938, 1937, 1936, 1935, 1934, 1933, 1932, 1931, 1930, 1929, 1928, 1927, 1926, 1925, 1924, 1923, 1921, 1920 |
| 331 N OGDEN DR | 2014, 2010, 2004, 2003, 2001, 2000, 1999, 1996, 1995, 1992, 1991, 1985, 1980, 1975, 1972, 1970, 1969, 1967, 1966, 1965, 1964, 1963, 1961, 1960, 1957, 1956, 1955, 1954, 1952, 1951, 1950, 1949, 1948, 1947, 1946, 1945, 1944, 1940, 1939, 1938, 1936, 1935, 1934, 1932, 1931, 1930, 1929, 1928, 1927, 1926, 1925, 1924, 1923, 1921, 1920 |
| 331 OGDEN DR N | 2014, 2010, 2006, 2004, 2003, 2001, 1999, 1996, 1995, 1992, 1991, 1990, 1986, 1985, 1981, 1980, 1976, 1975, 1972, 1971, 1970, 1969, 1967, 1966, 1965, 1964, 1963, 1962, 1961, 1960, 1958, 1957, 1956, 1955, 1954, 1952, 1950, 1949, 1948, 1947, 1946, 1945, 1944, 1942, 1940, 1939, 1938, 1937, 1936, 1935, 1934, 1933, 1932, 1931, 1930, 1929, 1928, 1927, 1926, 1925, 1924, 1923, 1921, 1920 |
| 331 ORANGE GROVE AVE N | 2014, 2010, 2006, 2004, 2003, 2001, 1999, 1996, 1995, 1992, 1991, 1990, 1986, 1985, 1981, 1980, 1976, 1975, 1972, 1971, 1970, 1969, 1967, 1966, 1965, 1964, 1963, 1962, 1961, 1960, 1958, 1957, 1956, 1955, 1954, 1952, 1951, 1950, 1949, 1948, 1947, 1946, 1945, 1944, 1942, 1940, 1939, 1938, 1937, 1936, 1935, 1934, 1933, 1932, 1931, 1930, 1929, 1928, 1927, 1926, 1925, 1924, 1923, 1921, 1920 |
| 332 1/2 N OGDEN DR | 2014, 2010, 2006, 2004, 2003, 2001, 2000, 1999, 1996, 1995, 1992, 1991, 1986, 1985, 1981, 1980, 1976, 1975, 1972, 1971, 1970, 1969, 1967, 1966, 1965, 1964, 1963, 1962, 1961, 1960, 1958, 1957, 1956, 1955, 1954, 1952, 1951, 1950, 1949, 1948, 1947, 1946, 1945, 1944, 1942, 1940, 1939, 1938, 1937, 1936, 1935, 1934, 1933, 1932, 1931, 1930, 1929, 1928, 1927, 1926, 1925, 1924, 1923, 1921, 1920 |
| 332 N OGDEN DR | 2014, 2010, 2004, 2003, 2001, 2000, 1999, 1996, 1995, 1992, 1991, 1985, 1980, 1975, 1972, 1970, 1969, 1966, 1965, 1964, 1963, 1961, 1960, 1957, 1956, 1955, 1954, 1952, 1951, 1950, 1949, 1948, 1947, 1946, 1945, 1944, 1940, 1939, 1938, 1937, 1936, 1935, 1934, 1933, 1932, 1931, 1930, 1929, 1928, 1927, 1926, 1925, 1924, 1923, 1921, 1920 |

DRAFT

# FINDINGS

| Address Researched | Address Not Identified in Research Source |
|---|---|
| 332 OGDEN DR N | 2014, 2010, 2006, 2004, 2003, 2001, 2000, 1999, 1996, 1995, 1992, 1991, 1990, 1986, 1985, 1981, 1980, 1976, 1975, 1972, 1971, 1970, 1969, 1967, 1966, 1965, 1964, 1963, 1962, 1961, 1960, 1958, 1957, 1956, 1955, 1954, 1952, 1950, 1949, 1948, 1947, 1946, 1945, 1944, 1942, 1940, 1939, 1938, 1937, 1936, 1935, 1934, 1933, 1932, 1931, 1930, 1929, 1928, 1927, 1926, 1925, 1924, 1923, 1921, 1920 |
| 332 ORANGE GROVE AVE N | 2014, 2010, 2006, 2004, 2003, 2001, 1999, 1996, 1995, 1992, 1991, 1990, 1986, 1985, 1981, 1980, 1976, 1975, 1972, 1971, 1970, 1969, 1967, 1966, 1965, 1964, 1963, 1962, 1961, 1960, 1958, 1957, 1956, 1955, 1954, 1952, 1951, 1950, 1949, 1948, 1947, 1946, 1945, 1944, 1942, 1940, 1939, 1938, 1937, 1936, 1935, 1934, 1933, 1932, 1931, 1930, 1929, 1928, 1927, 1926, 1925, 1924, 1923, 1921, 1920 |
| 333 1/2 N OGDEN DR | 2014, 2010, 2006, 2004, 2003, 2001, 2000, 1999, 1996, 1995, 1992, 1991, 1986, 1985, 1981, 1980, 1976, 1975, 1972, 1971, 1970, 1969, 1967, 1966, 1965, 1964, 1963, 1962, 1961, 1960, 1958, 1957, 1956, 1955, 1954, 1952, 1951, 1950, 1949, 1948, 1947, 1946, 1945, 1944, 1942, 1940, 1939, 1938, 1937, 1936, 1935, 1934, 1933, 1932, 1931, 1930, 1929, 1928, 1927, 1926, 1925, 1924, 1923, 1921, 1920 |
| 333 N OGDEN DR | 2014, 2010, 2006, 2004, 2003, 2001, 2000, 1999, 1996, 1995, 1992, 1991, 1985, 1980, 1975, 1972, 1970, 1969, 1966, 1965, 1964, 1963, 1961, 1960, 1957, 1956, 1955, 1954, 1952, 1951, 1950, 1949, 1948, 1947, 1946, 1945, 1944, 1940, 1939, 1938, 1936, 1935, 1934, 1932, 1931, 1930, 1929, 1928, 1927, 1926, 1925, 1924, 1923, 1921, 1920 |
| 333 OGDEN DR N | 2014, 2010, 2006, 2004, 2003, 2001, 1999, 1996, 1995, 1992, 1991, 1990, 1986, 1985, 1981, 1980, 1976, 1975, 1972, 1971, 1970, 1969, 1967, 1966, 1965, 1964, 1963, 1962, 1961, 1960, 1958, 1957, 1956, 1955, 1954, 1952, 1950, 1949, 1948, 1947, 1946, 1945, 1944, 1942, 1940, 1939, 1938, 1937, 1936, 1935, 1934, 1933, 1932, 1931, 1930, 1929, 1928, 1927, 1926, 1925, 1924, 1923, 1921, 1920 |
| 336 1/2 N OGDEN DR | 2014, 2010, 2006, 2004, 2003, 2001, 2000, 1999, 1996, 1995, 1992, 1991, 1986, 1985, 1981, 1980, 1976, 1975, 1972, 1971, 1970, 1969, 1967, 1966, 1965, 1964, 1963, 1962, 1961, 1960, 1958, 1957, 1956, 1955, 1954, 1952, 1951, 1950, 1949, 1948, 1947, 1946, 1945, 1944, 1942, 1940, 1939, 1938, 1937, 1936, 1935, 1934, 1933, 1932, 1931, 1930, 1929, 1928, 1927, 1926, 1925, 1924, 1923, 1921, 1920 |
| 336 N OGDEN DR | 2014, 2010, 2006, 2004, 2003, 2001, 2000, 1999, 1996, 1995, 1992, 1991, 1990, 1985, 1980, 1975, 1972, 1970, 1969, 1966, 1965, 1964, 1963, 1961, 1960, 1957, 1956, 1955, 1954, 1952, 1951, 1950, 1949, 1948, 1947, 1946, 1945, 1944, 1940, 1939, 1938, 1936, 1935, 1934, 1932, 1931, 1930, 1929, 1928, 1927, 1926, 1925, 1924, 1923, 1921, 1920 |
| 336 OGDEN DR N | 2014, 2010, 2006, 2004, 2003, 2001, 2000, 1999, 1996, 1995, 1992, 1991, 1990, 1986, 1985, 1981, 1980, 1976, 1975, 1972, 1971, 1970, 1969, 1967, 1966, 1965, 1964, 1963, 1962, 1961, 1960, 1958, 1957, 1956, 1955, 1954, 1952, 1950, 1949, 1948, 1947, 1946, 1945, 1944, 1942, 1940, 1939, 1938, 1937, 1936, 1935, 1934, 1933, 1932, 1931, 1930, 1929, 1928, 1927, 1926, 1925, 1924, 1923, 1921, 1920 |
| 337 1/2 N OGDEN DR | 2014, 2010, 2006, 2004, 2003, 2001, 2000, 1999, 1996, 1995, 1992, 1991, 1986, 1985, 1981, 1980, 1976, 1975, 1972, 1971, 1970, 1969, 1967, 1966, 1965, 1964, 1963, 1962, 1961, 1960, 1958, 1957, 1956, 1955, 1954, 1952, 1951, 1950, 1949, 1948, 1947, 1946, 1945, 1944, 1942, 1940, 1939, 1938, 1937, 1936, 1935, 1934, 1933, 1932, 1931, 1930, 1929, 1928, 1927, 1926, 1925, 1924, 1923, 1921, 1920 |
| 337 N OGDEN DR | 2014, 2010, 2004, 2003, 2001, 2000, 1999, 1996, 1995, 1992, 1991, 1990, 1986, 1985, 1980, 1976, 1975, 1972, 1970, 1969, 1966, 1965, 1964, 1963, 1961, 1960, 1957, 1956, 1955, 1954, 1952, 1951, 1950, 1949, 1948, 1947, 1946, 1945, 1944, 1940, 1939, 1938, 1936, 1935, 1934, 1932, 1931, 1930, 1928, 1927, 1926, 1925, 1924, 1923, 1921, 1920 |
| 337 OGDEN DR N | 2014, 2010, 2006, 2004, 2003, 2001, 1999, 1996, 1995, 1992, 1991, 1990, 1986, 1985, 1981, 1980, 1976, 1975, 1972, 1971, 1970, 1969, 1967, 1966, 1965, 1964, 1963, 1962, 1961, 1960, 1958, 1957, 1956, 1955, 1954, 1952, 1950, 1949, 1948, 1947, 1946, 1945, 1944, 1942, 1940, 1939, 1938, 1937, 1936, 1935, 1934, 1933, 1932, 1931, 1930, 1929, 1928, 1927, 1926, 1925, 1924, 1923, 1921, 1920 |

DRAFT

# FINDINGS

| Address Researched | Address Not Identified in Research Source |
|---|---|
| 338 1/2 N OGDEN DR | 2014, 2010, 2006, 2004, 2003, 2001, 2000, 1999, 1996, 1995, 1992, 1991, 1986, 1985, 1981, 1980, 1976, 1975, 1972, 1971, 1970, 1969, 1967, 1966, 1965, 1964, 1963, 1962, 1961, 1960, 1958, 1957, 1956, 1955, 1954, 1952, 1951, 1950, 1949, 1948, 1947, 1946, 1945, 1944, 1942, 1940, 1939, 1938, 1937, 1936, 1935, 1934, 1933, 1932, 1931, 1930, 1929, 1928, 1927, 1926, 1925, 1924, 1923, 1921, 1920 |
| 338 N OGDEN DR | 2014, 2010, 2006, 2004, 2003, 2001, 2000, 1999, 1996, 1995, 1992, 1991, 1990, 1986, 1985, 1980, 1975, 1972, 1970, 1969, 1966, 1965, 1964, 1963, 1961, 1960, 1957, 1956, 1955, 1954, 1952, 1951, 1950, 1949, 1948, 1947, 1946, 1945, 1944, 1940, 1939, 1938, 1936, 1935, 1934, 1932, 1931, 1930, 1929, 1928, 1927, 1926, 1925, 1924, 1923, 1921, 1920 |
| 338 OGDEN DR N | 2014, 2010, 2006, 2004, 2003, 2001, 2000, 1999, 1996, 1995, 1992, 1991, 1990, 1986, 1985, 1981, 1980, 1976, 1975, 1972, 1971, 1970, 1969, 1967, 1966, 1965, 1964, 1963, 1962, 1961, 1960, 1958, 1957, 1956, 1955, 1954, 1952, 1950, 1949, 1948, 1947, 1946, 1945, 1944, 1942, 1940, 1939, 1938, 1937, 1936, 1935, 1934, 1933, 1932, 1931, 1930, 1929, 1928, 1927, 1926, 1925, 1924, 1923, 1921, 1920 |
| 339 1/2 N OGDEN DR | 2014, 2010, 2006, 2004, 2003, 2001, 2000, 1999, 1996, 1995, 1992, 1991, 1990, 1985, 1981, 1980, 1976, 1975, 1972, 1971, 1970, 1969, 1967, 1966, 1965, 1964, 1963, 1962, 1961, 1960, 1958, 1957, 1956, 1955, 1954, 1952, 1951, 1950, 1949, 1948, 1947, 1946, 1945, 1944, 1942, 1940, 1939, 1938, 1937, 1936, 1935, 1934, 1933, 1932, 1931, 1930, 1929, 1928, 1927, 1926, 1925, 1924, 1923, 1921, 1920 |
| 339 N OGDEN DR | 2014, 2010, 2004, 2003, 2001, 2000, 1999, 1996, 1995, 1992, 1991, 1990, 1986, 1985, 1981, 1980, 1975, 1972, 1970, 1969, 1966, 1965, 1964, 1963, 1961, 1960, 1957, 1956, 1955, 1954, 1952, 1951, 1950, 1949, 1948, 1947, 1946, 1945, 1944, 1940, 1939, 1938, 1936, 1935, 1934, 1932, 1931, 1930, 1928, 1927, 1926, 1925, 1924, 1923, 1921, 1920 |
| 339 OGDEN DR N | 2014, 2010, 2006, 2004, 2003, 2001, 1999, 1996, 1995, 1992, 1991, 1990, 1986, 1985, 1981, 1980, 1976, 1975, 1972, 1971, 1970, 1969, 1967, 1966, 1965, 1964, 1963, 1962, 1961, 1960, 1958, 1957, 1956, 1955, 1954, 1952, 1950, 1949, 1948, 1947, 1946, 1945, 1944, 1942, 1940, 1939, 1938, 1937, 1936, 1935, 1934, 1933, 1932, 1931, 1930, 1929, 1928, 1927, 1926, 1925, 1924, 1923, 1921, 1920 |
| 341 OGDEN DR N | 2014, 2010, 2006, 2004, 2003, 2001, 1999, 1996, 1995, 1992, 1991, 1990, 1986, 1985, 1981, 1980, 1976, 1975, 1972, 1971, 1970, 1969, 1967, 1966, 1965, 1964, 1963, 1962, 1961, 1960, 1958, 1957, 1956, 1955, 1954, 1952, 1950, 1949, 1948, 1947, 1946, 1945, 1944, 1942, 1940, 1939, 1938, 1937, 1936, 1935, 1934, 1933, 1932, 1931, 1930, 1929, 1928, 1927, 1926, 1925, 1924, 1923, 1921, 1920 |
| 342 OGDEN DR N | 2014, 2010, 2006, 2004, 2003, 2001, 1999, 1996, 1995, 1992, 1991, 1990, 1986, 1985, 1981, 1980, 1976, 1975, 1972, 1971, 1970, 1969, 1967, 1966, 1965, 1964, 1963, 1962, 1961, 1960, 1958, 1957, 1956, 1955, 1954, 1952, 1950, 1949, 1948, 1947, 1946, 1945, 1944, 1942, 1940, 1939, 1938, 1937, 1936, 1935, 1934, 1933, 1932, 1931, 1930, 1929, 1928, 1927, 1926, 1925, 1924, 1923, 1921, 1920 |
| 343 OGDEN DR N | 2014, 2010, 2006, 2004, 2003, 2001, 1999, 1996, 1995, 1992, 1991, 1990, 1986, 1985, 1981, 1980, 1976, 1975, 1972, 1971, 1970, 1969, 1967, 1966, 1965, 1964, 1963, 1962, 1961, 1960, 1958, 1957, 1956, 1955, 1954, 1952, 1950, 1949, 1948, 1947, 1946, 1945, 1944, 1942, 1940, 1939, 1938, 1937, 1936, 1935, 1934, 1933, 1932, 1931, 1930, 1929, 1928, 1927, 1926, 1925, 1924, 1923, 1921, 1920 |
| 344 OGDEN DR N | 2014, 2010, 2006, 2004, 2003, 2001, 2000, 1999, 1996, 1995, 1992, 1991, 1990, 1986, 1985, 1981, 1980, 1976, 1975, 1972, 1971, 1970, 1969, 1967, 1966, 1965, 1964, 1963, 1962, 1961, 1960, 1958, 1957, 1956, 1955, 1954, 1952, 1950, 1949, 1948, 1947, 1946, 1945, 1944, 1942, 1940, 1939, 1938, 1937, 1936, 1935, 1934, 1933, 1932, 1931, 1930, 1929, 1928, 1927, 1926, 1925, 1924, 1923, 1921, 1920 |
| 6301 W 3RD ST | 2006, 2004, 2003, 2001, 2000, 1999, 1996, 1995, 1992, 1991, 1990, 1986, 1985, 1981, 1980, 1976, 1975, 1972, 1971, 1970, 1969, 1967, 1966, 1965, 1964, 1963, 1962, 1961, 1960, 1958, 1957, 1956, 1955, 1954, 1952, 1951, 1950, 1949, 1948, 1947, 1946, 1945, 1944, 1942, 1940, 1939, 1938, 1937, 1936, 1935, 1934, 1933, 1932, 1931, 1930, 1929, 1928, 1927, 1926, 1925, 1924, 1923, 1921, 1920 |

DRAFT

# FINDINGS

| Address Researched | Address Not Identified in Research Source |
|---|---|
| 6301 W 3RD ST STE J | 2006, 2004, 2003, 2001, 2000, 1999, 1996, 1995, 1992, 1991, 1990, 1986, 1985, 1981, 1980, 1976, 1975, 1972, 1971, 1970, 1969, 1967, 1966, 1965, 1964, 1963, 1962, 1961, 1960, 1958, 1957, 1956, 1955, 1954, 1952, 1951, 1950, 1949, 1948, 1947, 1946, 1945, 1944, 1942, 1940, 1939, 1938, 1937, 1936, 1935, 1934, 1933, 1932, 1931, 1930, 1929, 1928, 1927, 1926, 1925, 1924, 1923, 1921, 1920 |
| 6301 W 3RD ST STE Q4 | 2006, 2004, 2003, 2001, 2000, 1999, 1996, 1995, 1992, 1991, 1990, 1986, 1985, 1981, 1980, 1976, 1975, 1972, 1971, 1970, 1969, 1967, 1966, 1965, 1964, 1963, 1962, 1961, 1960, 1958, 1957, 1956, 1955, 1954, 1952, 1951, 1950, 1949, 1948, 1947, 1946, 1945, 1944, 1942, 1940, 1939, 1938, 1937, 1936, 1935, 1934, 1933, 1932, 1931, 1930, 1929, 1928, 1927, 1926, 1925, 1924, 1923, 1921, 1920 |
| 6301 West 3rd Street | 2014, 2010, 2004, 2003, 2001, 2000, 1999, 1996, 1995, 1992, 1991, 1985, 1980, 1975, 1972, 1971, 1970, 1969, 1966, 1965, 1964, 1963, 1961, 1960, 1957, 1956, 1955, 1954, 1952, 1950, 1949, 1948, 1947, 1946, 1945, 1944, 1942, 1940, 1939, 1938, 1937, 1936, 1935, 1934, 1933, 1932, 1931, 1930, 1929, 1928, 1927, 1926, 1925, 1924, 1923, 1921, 1920 |
| 7600 Beverly Boulevard (Odd & Even) | 2014, 2010, 2006, 2004, 2003, 2001, 2000, 1999, 1996, 1995, 1992, 1991, 1990, 1986, 1985, 1981, 1980, 1976, 1975, 1972, 1971, 1970, 1969, 1967, 1966, 1965, 1964, 1963, 1962, 1961, 1960, 1958, 1957, 1956, 1955, 1954, 1952, 1951, 1950, 1949, 1948, 1947, 1946, 1945, 1944, 1942, 1940, 1939, 1938, 1937, 1936, 1935, 1934, 1933, 1932, 1931, 1930, 1929, 1928, 1927, 1926, 1925, 1924, 1923, 1921, 1920 |
| 7751 Beverly Blvd | 2006, 2004, 2003, 2001, 2000, 1999, 1996, 1995, 1992, 1991, 1990, 1986, 1985, 1981, 1980, 1976, 1975, 1972, 1971, 1970, 1969, 1967, 1966, 1965, 1964, 1963, 1962, 1961, 1960, 1958, 1957, 1956, 1955, 1954, 1952, 1951, 1950, 1949, 1948, 1947, 1946, 1945, 1944, 1942, 1940, 1939, 1938, 1937, 1936, 1935, 1934, 1933, 1932, 1931, 1930, 1929, 1928, 1927, 1926, 1925, 1924, 1923, 1921, 1920 |
| 7751 Beverly Blvd | 2006, 2004, 2003, 2001, 2000, 1999, 1996, 1995, 1992, 1991, 1990, 1986, 1985, 1981, 1980, 1976, 1975, 1972, 1971, 1970, 1969, 1967, 1966, 1965, 1964, 1963, 1962, 1961, 1960, 1958, 1957, 1956, 1955, 1954, 1952, 1951, 1950, 1949, 1948, 1947, 1946, 1945, 1944, 1942, 1940, 1939, 1938, 1937, 1936, 1935, 1934, 1933, 1932, 1931, 1930, 1929, 1928, 1927, 1926, 1925, 1924, 1923, 1921, 1920 |
| 7751 BEVERLY BLVD | 2014, 2010, 2004, 2003, 2001, 1999, 1996, 1995, 1992, 1991, 1985, 1980, 1975, 1972, 1970, 1969, 1966, 1965, 1964, 1963, 1961, 1960, 1958, 1957, 1956, 1955, 1954, 1952, 1950, 1949, 1948, 1947, 1946, 1945, 1944, 1942, 1940, 1939, 1938, 1937, 1936, 1935, 1934, 1933, 1932, 1931, 1930, 1929, 1928, 1927, 1926, 1925, 1924, 1923, 1921, 1920 |
| 7755 BEVERLY BLVD | 2014, 2010, 2006, 2004, 2003, 2001, 2000, 1999, 1996, 1995, 1992, 1991, 1990, 1986, 1985, 1981, 1980, 1976, 1975, 1972, 1971, 1970, 1969, 1967, 1966, 1965, 1964, 1963, 1962, 1961, 1960, 1958, 1957, 1956, 1955, 1954, 1952, 1950, 1949, 1948, 1947, 1946, 1945, 1944, 1942, 1940, 1939, 1938, 1937, 1936, 1935, 1934, 1933, 1932, 1931, 1930, 1929, 1928, 1927, 1926, 1925, 1924, 1923, 1921, 1920 |
| 7763 1/2 BEVERLY BLVD | 2014, 2010, 2006, 2004, 2003, 2001, 2000, 1999, 1996, 1995, 1992, 1991, 1986, 1985, 1981, 1980, 1976, 1975, 1972, 1971, 1970, 1969, 1967, 1966, 1965, 1964, 1963, 1962, 1961, 1960, 1958, 1957, 1956, 1955, 1954, 1952, 1951, 1950, 1949, 1948, 1947, 1946, 1945, 1944, 1942, 1940, 1939, 1938, 1937, 1936, 1935, 1934, 1933, 1932, 1931, 1930, 1929, 1928, 1927, 1926, 1925, 1924, 1923, 1921, 1920 |
| 7763 BEVERLY BLVD | 2014, 2010, 2004, 2003, 2001, 1999, 1996, 1995, 1992, 1991, 1985, 1980, 1975, 1972, 1970, 1969, 1966, 1965, 1964, 1963, 1961, 1960, 1958, 1957, 1956, 1955, 1954, 1952, 1950, 1949, 1948, 1947, 1946, 1945, 1944, 1942, 1940, 1939, 1938, 1937, 1936, 1935, 1934, 1933, 1932, 1931, 1930, 1929, 1928, 1927, 1926, 1925, 1924, 1923, 1921, 1920 |

DRAFT

# FINDINGS

| Address Researched | Address Not Identified in Research Source |
|---|---|
| 7763 Beverly Blvd | 2006, 2004, 2003, 2001, 2000, 1999, 1996, 1995, 1992, 1991, 1990, 1986, 1985, 1981, 1980, 1976, 1975, 1972, 1971, 1970, 1969, 1967, 1966, 1965, 1964, 1963, 1962, 1961, 1960, 1958, 1957, 1956, 1955, 1954, 1952, 1951, 1950, 1949, 1948, 1947, 1946, 1945, 1944, 1942, 1940, 1939, 1938, 1937, 1936, 1935, 1934, 1933, 1932, 1931, 1930, 1929, 1928, 1927, 1926, 1925, 1924, 1923, 1921, 1920 |
| 7763 Beverly Blvd | 2006, 2004, 2003, 2001, 2000, 1999, 1996, 1995, 1992, 1991, 1990, 1986, 1985, 1981, 1980, 1976, 1975, 1972, 1971, 1970, 1969, 1967, 1966, 1965, 1964, 1963, 1962, 1961, 1960, 1958, 1957, 1956, 1955, 1954, 1952, 1951, 1950, 1949, 1948, 1947, 1946, 1945, 1944, 1942, 1940, 1939, 1938, 1937, 1936, 1935, 1934, 1933, 1932, 1931, 1930, 1929, 1928, 1927, 1926, 1925, 1924, 1923, 1921, 1920 |
| 7765 BEVERLY BLVD | 2014, 2010, 2006, 2004, 2003, 2001, 1999, 1996, 1995, 1992, 1991, 1990, 1985, 1980, 1975, 1972, 1970, 1969, 1966, 1965, 1964, 1963, 1961, 1960, 1958, 1957, 1956, 1955, 1954, 1952, 1950, 1949, 1948, 1947, 1946, 1945, 1944, 1942, 1940, 1939, 1938, 1937, 1936, 1935, 1934, 1933, 1932, 1931, 1930, 1929, 1928, 1927, 1926, 1925, 1924, 1923, 1921, 1920 |
| 7766 BEVERLY BLVD | 2014, 2010, 2006, 2004, 2003, 2001, 2000, 1999, 1996, 1995, 1992, 1991, 1990, 1986, 1985, 1980, 1976, 1975, 1972, 1971, 1970, 1969, 1967, 1966, 1965, 1964, 1963, 1962, 1961, 1960, 1958, 1957, 1956, 1955, 1954, 1952, 1951, 1950, 1949, 1948, 1947, 1946, 1945, 1944, 1942, 1940, 1939, 1938, 1937, 1936, 1935, 1934, 1933, 1932, 1931, 1930, 1929, 1928, 1927, 1926, 1925, 1924, 1923, 1921, 1920 |
| 7767 1/2 BEVERLY BLVD | 2014, 2010, 2006, 2004, 2003, 2001, 2000, 1999, 1996, 1995, 1992, 1991, 1986, 1985, 1981, 1980, 1976, 1975, 1972, 1971, 1970, 1969, 1967, 1966, 1965, 1964, 1963, 1962, 1961, 1960, 1958, 1957, 1956, 1955, 1954, 1952, 1951, 1950, 1949, 1948, 1947, 1946, 1945, 1944, 1942, 1940, 1939, 1938, 1937, 1936, 1935, 1934, 1933, 1932, 1931, 1930, 1929, 1928, 1927, 1926, 1925, 1924, 1923, 1921, 1920 |
| 7767 BEVERLY BLVD | 2014, 2010, 2004, 2003, 2001, 1999, 1996, 1995, 1992, 1991, 1985, 1980, 1975, 1972, 1970, 1969, 1966, 1965, 1964, 1963, 1961, 1960, 1958, 1957, 1956, 1955, 1954, 1952, 1950, 1949, 1948, 1947, 1946, 1945, 1944, 1942, 1940, 1939, 1938, 1937, 1936, 1935, 1934, 1933, 1932, 1931, 1930, 1929, 1928, 1927, 1926, 1925, 1924, 1923, 1921, 1920 |
| 7767 Beverly Blvd | 2014, 2006, 2004, 2003, 2001, 2000, 1999, 1996, 1995, 1992, 1991, 1990, 1986, 1985, 1981, 1980, 1976, 1975, 1972, 1971, 1970, 1969, 1967, 1966, 1965, 1964, 1963, 1962, 1961, 1960, 1958, 1957, 1956, 1955, 1954, 1952, 1951, 1950, 1949, 1948, 1947, 1946, 1945, 1944, 1942, 1940, 1939, 1938, 1937, 1936, 1935, 1934, 1933, 1932, 1931, 1930, 1929, 1928, 1927, 1926, 1925, 1924, 1923, 1921, 1920 |
| 7767 Beverly Blvd | 2014, 2006, 2004, 2003, 2001, 2000, 1999, 1996, 1995, 1992, 1991, 1990, 1986, 1985, 1981, 1980, 1976, 1975, 1972, 1971, 1970, 1969, 1967, 1966, 1965, 1964, 1963, 1962, 1961, 1960, 1958, 1957, 1956, 1955, 1954, 1952, 1951, 1950, 1949, 1948, 1947, 1946, 1945, 1944, 1942, 1940, 1939, 1938, 1937, 1936, 1935, 1934, 1933, 1932, 1931, 1930, 1929, 1928, 1927, 1926, 1925, 1924, 1923, 1921, 1920 |
| 7769 BEVERLY BLVD | 2014, 2010, 2006, 2004, 2003, 2001, 1999, 1996, 1995, 1992, 1991, 1990, 1986, 1985, 1981, 1980, 1975, 1972, 1970, 1969, 1966, 1965, 1964, 1963, 1961, 1960, 1958, 1957, 1956, 1955, 1954, 1952, 1950, 1949, 1948, 1947, 1946, 1945, 1944, 1942, 1940, 1939, 1938, 1937, 1936, 1935, 1934, 1933, 1932, 1931, 1930, 1929, 1928, 1927, 1926, 1925, 1924, 1923, 1921, 1920 |
| 7771 BEVERLY BLVD | 2014, 2010, 2006, 2004, 2003, 2001, 1999, 1996, 1995, 1992, 1991, 1990, 1986, 1985, 1981, 1980, 1976, 1975, 1972, 1970, 1969, 1966, 1965, 1964, 1963, 1961, 1960, 1958, 1957, 1956, 1955, 1954, 1952, 1950, 1949, 1948, 1947, 1946, 1945, 1944, 1942, 1940, 1939, 1938, 1937, 1936, 1935, 1934, 1933, 1932, 1931, 1930, 1929, 1928, 1927, 1926, 1925, 1924, 1923, 1921, 1920 |
| 7773 Beverly Blvd | 2010, 2006, 2004, 2003, 2001, 2000, 1999, 1996, 1995, 1992, 1991, 1990, 1986, 1985, 1981, 1980, 1976, 1975, 1972, 1971, 1970, 1969, 1967, 1966, 1965, 1964, 1963, 1962, 1961, 1960, 1958, 1957, 1956, 1955, 1954, 1952, 1951, 1950, 1949, 1948, 1947, 1946, 1945, 1944, 1942, 1940, 1939, 1938, 1937, 1936, 1935, 1934, 1933, 1932, 1931, 1930, 1929, 1928, 1927, 1926, 1925, 1924, 1923, 1921, 1920 |

DRAFT

# FINDINGS

| Address Researched | Address Not Identified in Research Source |
|---|---|
| 7773 Beverly Blvd | 2010, 2006, 2004, 2003, 2001, 2000, 1999, 1996, 1995, 1992, 1991, 1990, 1986, 1985, 1981, 1980, 1976, 1975, 1972, 1971, 1970, 1969, 1967, 1966, 1965, 1964, 1963, 1962, 1961, 1960, 1958, 1957, 1956, 1955, 1954, 1952, 1951, 1950, 1949, 1948, 1947, 1946, 1945, 1944, 1942, 1940, 1939, 1938, 1937, 1936, 1935, 1934, 1933, 1932, 1931, 1930, 1929, 1928, 1927, 1926, 1925, 1924, 1923, 1921, 1920 |
| 7775 Beverly Blvd | 2010, 2006, 2004, 2003, 2001, 2000, 1999, 1996, 1995, 1992, 1991, 1990, 1986, 1985, 1981, 1980, 1976, 1975, 1972, 1971, 1970, 1969, 1967, 1966, 1965, 1964, 1963, 1962, 1961, 1960, 1958, 1957, 1956, 1955, 1954, 1952, 1951, 1950, 1949, 1948, 1947, 1946, 1945, 1944, 1942, 1940, 1939, 1938, 1937, 1936, 1935, 1934, 1933, 1932, 1931, 1930, 1929, 1928, 1927, 1926, 1925, 1924, 1923, 1921, 1920 |
| 7775 BEVERLY BLVD | 2014, 2010, 2004, 2003, 2001, 1999, 1996, 1995, 1992, 1985, 1980, 1975, 1972, 1970, 1969, 1966, 1965, 1964, 1963, 1961, 1960, 1958, 1957, 1956, 1955, 1954, 1952, 1950, 1949, 1948, 1947, 1946, 1945, 1944, 1942, 1940, 1939, 1938, 1937, 1936, 1935, 1934, 1933, 1932, 1931, 1930, 1929, 1928, 1927, 1926, 1925, 1924, 1923, 1921, 1920 |
| 7775 Beverly Blvd | 2010, 2006, 2004, 2003, 2001, 2000, 1999, 1996, 1995, 1992, 1991, 1990, 1986, 1985, 1981, 1980, 1976, 1975, 1972, 1971, 1970, 1969, 1967, 1966, 1965, 1964, 1963, 1962, 1961, 1960, 1958, 1957, 1956, 1955, 1954, 1952, 1951, 1950, 1949, 1948, 1947, 1946, 1945, 1944, 1942, 1940, 1939, 1938, 1937, 1936, 1935, 1934, 1933, 1932, 1931, 1930, 1929, 1928, 1927, 1926, 1925, 1924, 1923, 1921, 1920 |
| 7790 BEVERLY BLVD | 2014, 2010, 2006, 2004, 2003, 2001, 2000, 1999, 1996, 1995, 1992, 1991, 1990, 1986, 1985, 1981, 1980, 1976, 1975, 1972, 1971, 1970, 1969, 1967, 1966, 1965, 1964, 1963, 1962, 1961, 1960, 1958, 1957, 1956, 1955, 1954, 1952, 1951, 1950, 1949, 1948, 1947, 1946, 1945, 1944, 1942, 1940, 1939, 1938, 1937, 1936, 1935, 1934, 1932, 1931, 1930, 1929, 1928, 1927, 1926, 1925, 1924, 1923, 1921, 1920 |
| 7793 BEVERLY BLVD | 2014, 2010, 2006, 2004, 2003, 2001, 1999, 1996, 1995, 1992, 1991, 1990, 1986, 1985, 1981, 1980, 1976, 1975, 1972, 1971, 1970, 1969, 1967, 1966, 1965, 1964, 1963, 1962, 1961, 1960, 1958, 1957, 1956, 1955, 1954, 1952, 1951, 1950, 1949, 1948, 1947, 1946, 1945, 1944, 1942, 1940, 1939, 1938, 1937, 1936, 1935, 1934, 1933, 1932, 1931, 1930, 1929, 1928, 1927, 1926, 1925, 1924, 1923, 1921, 1920 |
| 7800 Beverly Blvd | 2006, 2004, 2003, 2001, 2000, 1999, 1996, 1995, 1992, 1991, 1990, 1986, 1985, 1981, 1980, 1976, 1975, 1972, 1971, 1970, 1969, 1967, 1966, 1965, 1964, 1963, 1962, 1961, 1960, 1958, 1957, 1956, 1955, 1954, 1952, 1951, 1950, 1949, 1948, 1947, 1946, 1945, 1944, 1942, 1940, 1939, 1938, 1937, 1936, 1935, 1934, 1933, 1932, 1931, 1930, 1929, 1928, 1927, 1926, 1925, 1924, 1923, 1921, 1920 |
| 7801 Beverly Blvd | 2006, 2004, 2003, 2001, 2000, 1999, 1996, 1995, 1992, 1991, 1990, 1986, 1985, 1981, 1980, 1976, 1975, 1972, 1971, 1970, 1969, 1967, 1966, 1965, 1964, 1963, 1962, 1961, 1960, 1958, 1957, 1956, 1955, 1954, 1952, 1951, 1950, 1949, 1948, 1947, 1946, 1945, 1944, 1942, 1940, 1939, 1938, 1937, 1936, 1935, 1934, 1933, 1932, 1931, 1930, 1929, 1928, 1927, 1926, 1925, 1924, 1923, 1921, 1920 |
| 7801 Beverly Blvd | 2006, 2004, 2003, 2001, 2000, 1999, 1996, 1995, 1992, 1991, 1990, 1986, 1985, 1981, 1980, 1976, 1975, 1972, 1971, 1970, 1969, 1967, 1966, 1965, 1964, 1963, 1962, 1961, 1960, 1958, 1957, 1956, 1955, 1954, 1952, 1951, 1950, 1949, 1948, 1947, 1946, 1945, 1944, 1942, 1940, 1939, 1938, 1937, 1936, 1935, 1934, 1933, 1932, 1931, 1930, 1929, 1928, 1927, 1926, 1925, 1924, 1923, 1921, 1920 |
| 7801 BEVERLY BLVD | 2014, 2010, 2004, 2003, 2001, 1999, 1996, 1995, 1992, 1991, 1986, 1985, 1980, 1975, 1972, 1970, 1969, 1967, 1966, 1965, 1964, 1963, 1961, 1960, 1958, 1957, 1956, 1955, 1954, 1952, 1950, 1949, 1948, 1947, 1946, 1945, 1944, 1942, 1940, 1939, 1938, 1937, 1936, 1935, 1934, 1933, 1932, 1931, 1930, 1929, 1928, 1927, 1926, 1925, 1924, 1923, 1921, 1920 |
| 7803 BEVERLY BLVD | 2014, 2010, 2004, 2003, 2001, 2000, 1999, 1996, 1995, 1992, 1991, 1990, 1986, 1985, 1981, 1980, 1976, 1975, 1972, 1971, 1970, 1969, 1967, 1966, 1965, 1964, 1963, 1961, 1960, 1958, 1957, 1956, 1955, 1954, 1952, 1950, 1949, 1948, 1947, 1946, 1945, 1944, 1942, 1940, 1939, 1938, 1937, 1936, 1935, 1934, 1933, 1932, 1931, 1930, 1929, 1928, 1927, 1926, 1925, 1924, 1923, 1921, 1920 |

DRAFT

# FINDINGS

| Address Researched | Address Not Identified in Research Source |
|---|---|
| 7803 Beverly Blvd | 2006, 2004, 2003, 2001, 2000, 1999, 1996, 1995, 1992, 1991, 1990, 1986, 1985, 1981, 1980, 1976, 1975, 1972, 1971, 1970, 1969, 1967, 1966, 1965, 1964, 1963, 1962, 1961, 1960, 1958, 1957, 1956, 1955, 1954, 1952, 1951, 1950, 1949, 1948, 1947, 1946, 1945, 1944, 1942, 1940, 1939, 1938, 1937, 1936, 1935, 1934, 1933, 1932, 1931, 1930, 1929, 1928, 1927, 1926, 1925, 1924, 1923, 1921, 1920 |
| 7803 Beverly Blvd | 2006, 2004, 2003, 2001, 2000, 1999, 1996, 1995, 1992, 1991, 1990, 1986, 1985, 1981, 1980, 1976, 1975, 1972, 1971, 1970, 1969, 1967, 1966, 1965, 1964, 1963, 1962, 1961, 1960, 1958, 1957, 1956, 1955, 1954, 1952, 1951, 1950, 1949, 1948, 1947, 1946, 1945, 1944, 1942, 1940, 1939, 1938, 1937, 1936, 1935, 1934, 1933, 1932, 1931, 1930, 1929, 1928, 1927, 1926, 1925, 1924, 1923, 1921, 1920 |
| 7805 1/2 BEVERLY BLVD | 2014, 2010, 2006, 2004, 2003, 2001, 2000, 1999, 1996, 1995, 1992, 1991, 1986, 1985, 1981, 1980, 1976, 1975, 1972, 1971, 1970, 1969, 1967, 1966, 1965, 1964, 1963, 1962, 1961, 1960, 1958, 1957, 1956, 1955, 1954, 1952, 1951, 1950, 1949, 1948, 1947, 1946, 1945, 1944, 1942, 1940, 1939, 1938, 1937, 1936, 1935, 1934, 1933, 1932, 1931, 1930, 1929, 1928, 1927, 1926, 1925, 1924, 1923, 1921, 1920 |
| 7805 BEVERLY BLVD | 2014, 2010, 2004, 2003, 2001, 1999, 1996, 1995, 1992, 1991, 1985, 1980, 1975, 1972, 1970, 1969, 1966, 1965, 1964, 1963, 1961, 1960, 1958, 1957, 1956, 1955, 1954, 1952, 1950, 1949, 1948, 1947, 1946, 1945, 1944, 1942, 1940, 1939, 1938, 1937, 1936, 1935, 1934, 1933, 1932, 1931, 1930, 1929, 1928, 1927, 1926, 1925, 1924, 1923, 1921, 1920 |
| 7805 Beverly Blvd | 2006, 2004, 2003, 2001, 2000, 1999, 1996, 1995, 1992, 1991, 1990, 1986, 1985, 1981, 1980, 1976, 1975, 1972, 1971, 1970, 1969, 1967, 1966, 1965, 1964, 1963, 1962, 1961, 1960, 1958, 1957, 1956, 1955, 1954, 1952, 1951, 1950, 1949, 1948, 1947, 1946, 1945, 1944, 1942, 1940, 1939, 1938, 1937, 1936, 1935, 1934, 1933, 1932, 1931, 1930, 1929, 1928, 1927, 1926, 1925, 1924, 1923, 1921, 1920 |
| 7805 Beverly Blvd | 2006, 2004, 2003, 2001, 2000, 1999, 1996, 1995, 1992, 1991, 1990, 1986, 1985, 1981, 1980, 1976, 1975, 1972, 1971, 1970, 1969, 1967, 1966, 1965, 1964, 1963, 1962, 1961, 1960, 1958, 1957, 1956, 1955, 1954, 1952, 1951, 1950, 1949, 1948, 1947, 1946, 1945, 1944, 1942, 1940, 1939, 1938, 1937, 1936, 1935, 1934, 1933, 1932, 1931, 1930, 1929, 1928, 1927, 1926, 1925, 1924, 1923, 1921, 1920 |
| 7807 Beverly Blvd | 2006, 2004, 2003, 2001, 2000, 1999, 1996, 1995, 1992, 1991, 1990, 1986, 1985, 1981, 1980, 1976, 1975, 1972, 1971, 1970, 1969, 1967, 1966, 1965, 1964, 1963, 1962, 1961, 1960, 1958, 1957, 1956, 1955, 1954, 1952, 1951, 1950, 1949, 1948, 1947, 1946, 1945, 1944, 1942, 1940, 1939, 1938, 1937, 1936, 1935, 1934, 1933, 1932, 1931, 1930, 1929, 1928, 1927, 1926, 1925, 1924, 1923, 1921, 1920 |
| 7807 Beverly Blvd | 2006, 2004, 2003, 2001, 2000, 1999, 1996, 1995, 1992, 1991, 1990, 1986, 1985, 1981, 1980, 1976, 1975, 1972, 1971, 1970, 1969, 1967, 1966, 1965, 1964, 1963, 1962, 1961, 1960, 1958, 1957, 1956, 1955, 1954, 1952, 1951, 1950, 1949, 1948, 1947, 1946, 1945, 1944, 1942, 1940, 1939, 1938, 1937, 1936, 1935, 1934, 1933, 1932, 1931, 1930, 1929, 1928, 1927, 1926, 1925, 1924, 1923, 1921, 1920 |
| 7807 BEVERLY BLVD | 2014, 2010, 2004, 2003, 2001, 1999, 1996, 1995, 1992, 1991, 1985, 1980, 1975, 1972, 1970, 1969, 1966, 1965, 1964, 1963, 1961, 1960, 1958, 1957, 1956, 1955, 1954, 1952, 1950, 1949, 1948, 1947, 1946, 1945, 1944, 1942, 1940, 1939, 1938, 1937, 1936, 1935, 1934, 1933, 1932, 1931, 1930, 1929, 1928, 1927, 1926, 1925, 1924, 1923, 1921, 1920 |
| 7811 BEVERLY BLVD | 2014, 2010, 2004, 2003, 2001, 1999, 1996, 1995, 1992, 1991, 1986, 1985, 1981, 1980, 1976, 1975, 1972, 1971, 1970, 1969, 1967, 1966, 1965, 1964, 1963, 1962, 1961, 1960, 1958, 1957, 1956, 1955, 1954, 1952, 1951, 1950, 1949, 1948, 1947, 1946, 1945, 1944, 1942, 1940, 1939, 1938, 1937, 1936, 1935, 1934, 1933, 1932, 1931, 1930, 1929, 1928, 1927, 1926, 1925, 1924, 1923, 1921, 1920 |
| 7811 Beverly Blvd | 2006, 2004, 2003, 2001, 2000, 1999, 1996, 1995, 1992, 1991, 1990, 1986, 1985, 1981, 1980, 1976, 1975, 1972, 1971, 1970, 1969, 1967, 1966, 1965, 1964, 1963, 1962, 1961, 1960, 1958, 1957, 1956, 1955, 1954, 1952, 1951, 1950, 1949, 1948, 1947, 1946, 1945, 1944, 1942, 1940, 1939, 1938, 1937, 1936, 1935, 1934, 1933, 1932, 1931, 1930, 1929, 1928, 1927, 1926, 1925, 1924, 1923, 1921, 1920 |

DRAFT

# FINDINGS

| Address Researched | Address Not Identified in Research Source |
|---|---|
| 7811 Beverly Blvd | 2006, 2004, 2003, 2001, 2000, 1999, 1996, 1995, 1992, 1991, 1990, 1986, 1985, 1981, 1980, 1976, 1975, 1972, 1971, 1970, 1969, 1967, 1966, 1965, 1964, 1963, 1962, 1961, 1960, 1958, 1957, 1956, 1955, 1954, 1952, 1951, 1950, 1949, 1948, 1947, 1946, 1945, 1944, 1942, 1940, 1939, 1938, 1937, 1936, 1935, 1934, 1933, 1932, 1931, 1930, 1929, 1928, 1927, 1926, 1925, 1924, 1923, 1921, 1920 |
| 7813 Beverly Blvd | 2010, 2006, 2004, 2003, 2001, 2000, 1999, 1996, 1995, 1992, 1991, 1990, 1986, 1985, 1981, 1980, 1976, 1975, 1972, 1971, 1970, 1969, 1967, 1966, 1965, 1964, 1963, 1962, 1961, 1960, 1958, 1957, 1956, 1955, 1954, 1952, 1951, 1950, 1949, 1948, 1947, 1946, 1945, 1944, 1942, 1940, 1939, 1938, 1937, 1936, 1935, 1934, 1933, 1932, 1931, 1930, 1929, 1928, 1927, 1926, 1925, 1924, 1923, 1921, 1920 |
| 7813 Beverly Blvd | 2010, 2006, 2004, 2003, 2001, 2000, 1999, 1996, 1995, 1992, 1991, 1990, 1986, 1985, 1981, 1980, 1976, 1975, 1972, 1971, 1970, 1969, 1967, 1966, 1965, 1964, 1963, 1962, 1961, 1960, 1958, 1957, 1956, 1955, 1954, 1952, 1951, 1950, 1949, 1948, 1947, 1946, 1945, 1944, 1942, 1940, 1939, 1938, 1937, 1936, 1935, 1934, 1933, 1932, 1931, 1930, 1929, 1928, 1927, 1926, 1925, 1924, 1923, 1921, 1920 |
| 7813 BEVERLY BLVD | 2014, 2010, 2004, 2003, 2001, 1999, 1996, 1995, 1992, 1991, 1986, 1985, 1980, 1975, 1972, 1970, 1969, 1966, 1965, 1964, 1963, 1961, 1960, 1958, 1957, 1956, 1955, 1954, 1952, 1950, 1949, 1948, 1947, 1946, 1944, 1942, 1940, 1939, 1938, 1937, 1936, 1935, 1934, 1933, 1932, 1931, 1930, 1929, 1928, 1927, 1926, 1925, 1924, 1923, 1921, 1920 |
| 7815 BEVERLY BLVD | 2014, 2010, 2004, 2003, 2001, 1999, 1996, 1995, 1992, 1990, 1986, 1985, 1981, 1980, 1976, 1975, 1972, 1971, 1970, 1969, 1967, 1966, 1965, 1964, 1963, 1962, 1961, 1960, 1958, 1957, 1956, 1955, 1954, 1952, 1950, 1949, 1948, 1947, 1946, 1945, 1944, 1942, 1940, 1939, 1938, 1937, 1936, 1935, 1934, 1933, 1932, 1931, 1930, 1929, 1928, 1927, 1926, 1925, 1924, 1923, 1921, 1920 |
| 7815 Beverly Blvd | 2006, 2004, 2003, 2001, 2000, 1999, 1996, 1995, 1992, 1991, 1990, 1986, 1985, 1981, 1980, 1976, 1975, 1972, 1971, 1970, 1969, 1967, 1966, 1965, 1964, 1963, 1962, 1961, 1960, 1958, 1957, 1956, 1955, 1954, 1952, 1951, 1950, 1949, 1948, 1947, 1946, 1945, 1944, 1942, 1940, 1939, 1938, 1937, 1936, 1935, 1934, 1933, 1932, 1931, 1930, 1929, 1928, 1927, 1926, 1925, 1924, 1923, 1921, 1920 |
| 7815 Beverly Blvd | 2006, 2004, 2003, 2001, 2000, 1999, 1996, 1995, 1992, 1991, 1990, 1986, 1985, 1981, 1980, 1976, 1975, 1972, 1971, 1970, 1969, 1967, 1966, 1965, 1964, 1963, 1962, 1961, 1960, 1958, 1957, 1956, 1955, 1954, 1952, 1951, 1950, 1949, 1948, 1947, 1946, 1945, 1944, 1942, 1940, 1939, 1938, 1937, 1936, 1935, 1934, 1933, 1932, 1931, 1930, 1929, 1928, 1927, 1926, 1925, 1924, 1923, 1921, 1920 |
| 7819 Beverly Blvd | 2014, 2006, 2004, 2003, 2001, 2000, 1999, 1996, 1995, 1992, 1991, 1990, 1986, 1985, 1981, 1980, 1976, 1975, 1972, 1971, 1970, 1969, 1967, 1966, 1965, 1964, 1963, 1962, 1961, 1960, 1958, 1957, 1956, 1955, 1954, 1952, 1951, 1950, 1949, 1948, 1947, 1946, 1945, 1944, 1942, 1940, 1939, 1938, 1937, 1936, 1935, 1934, 1933, 1932, 1931, 1930, 1929, 1928, 1927, 1926, 1925, 1924, 1923, 1921, 1920 |
| 7819 Beverly Blvd | 2014, 2006, 2004, 2003, 2001, 2000, 1999, 1996, 1995, 1992, 1991, 1990, 1986, 1985, 1981, 1980, 1976, 1975, 1972, 1971, 1970, 1969, 1967, 1966, 1965, 1964, 1963, 1962, 1961, 1960, 1958, 1957, 1956, 1955, 1954, 1952, 1951, 1950, 1949, 1948, 1947, 1946, 1945, 1944, 1942, 1940, 1939, 1938, 1937, 1936, 1935, 1934, 1933, 1932, 1931, 1930, 1929, 1928, 1927, 1926, 1925, 1924, 1923, 1921, 1920 |
| 7819 BEVERLY BLVD | 2014, 2010, 2004, 2003, 2001, 1999, 1996, 1995, 1992, 1980, 1975, 1972, 1970, 1969, 1966, 1965, 1964, 1963, 1961, 1960, 1958, 1957, 1956, 1955, 1954, 1952, 1950, 1949, 1948, 1947, 1946, 1945, 1944, 1942, 1940, 1939, 1938, 1937, 1936, 1935, 1934, 1933, 1932, 1931, 1930, 1929, 1928, 1927, 1926, 1925, 1924, 1923, 1921, 1920 |
| 7825 BEVERLY BLVD | 2014, 2010, 2004, 2003, 2001, 1999, 1996, 1995, 1992, 1991, 1986, 1985, 1981, 1980, 1975, 1972, 1970, 1969, 1966, 1965, 1964, 1963, 1961, 1960, 1958, 1957, 1956, 1955, 1954, 1952, 1950, 1949, 1948, 1947, 1946, 1945, 1944, 1942, 1940, 1939, 1938, 1937, 1936, 1935, 1934, 1933, 1932, 1931, 1930, 1929, 1928, 1927, 1926, 1925, 1924, 1923, 1921, 1920 |

DRAFT

# APPENDIX D
# ENVIRONMENTAL DATABASE INFORMATION

DRAFT

**7800 Beverly Boulevard**
7800 Beverly Boulevard
Los Angeles, CA 90036

Inquiry Number: 5077864.2s
October 16, 2017

DRAFT

# The EDR Radius Map™ Report with GeoCheck®

6 Armstrong Road, 4th floor
Shelton, CT 06484
Toll Free: 800.352.0050
www.edrnet.com

# TABLE OF CONTENTS


| SECTION | PAGE |
|---|---|
| Executive Summary | ES1 |
| Overview Map | 2 |
| Detail Map | 3 |
| Map Findings Summary | 4 |
| Map Findings | 8 |
| Orphan Summary | 169 |
| Government Records Searched/Data Currency Tracking | GR-1 |

**GEOCHECK ADDENDUM**

| | |
|---|---|
| Physical Setting Source Addendum | A-1 |
| Physical Setting Source Summary | A-2 |
| Physical Setting Source Map | A-13 |
| Physical Setting Source Map Findings | A-14 |
| Physical Setting Source Records Searched | PSGR-1 |


***Thank you for your business.***
Please contact EDR at 1-800-352-0050
with any questions or comments.


**Disclaimer - Copyright and Trademark Notice**

This Report contains certain information obtained from a variety of public and other sources reasonably available to Environmental Data Resources, Inc. It cannot be concluded from this Report that coverage information for the target and surrounding properties does not exist from other sources. **NO WARRANTY EXPRESSED OR IMPLIED, IS MADE WHATSOEVER IN CONNECTION WITH THIS REPORT. ENVIRONMENTAL DATA RESOURCES, INC. SPECIFICALLY DISCLAIMS THE MAKING OF ANY SUCH WARRANTIES, INCLUDING WITHOUT LIMITATION, MERCHANTABILITY OR FITNESS FOR A PARTICULAR USE OR PURPOSE. ALL RISK IS ASSUMED BY THE USER. IN NO EVENT SHALL ENVIRONMENTAL DATA RESOURCES, INC. BE LIABLE TO ANYONE, WHETHER ARISING OUT OF ERRORS OR OMISSIONS, NEGLIGENCE, ACCIDENT OR ANY OTHER CAUSE, FOR ANY LOSS OF DAMAGE, INCLUDING, WITHOUT LIMITATION, SPECIAL, INCIDENTAL, CONSEQUENTIAL, OR EXEMPLARY DAMAGES. ANY LIABILITY ON THE PART OF ENVIRONMENTAL DATA RESOURCES, INC. IS STRICTLY LIMITED TO A REFUND OF THE AMOUNT PAID FOR THIS REPORT.** Purchaser accepts this Report "AS IS". Any analyses, estimates, ratings, environmental risk levels or risk codes provided in this Report are provided for illustrative purposes only, and are not intended to provide, nor should they be interpreted as providing any facts regarding, or prediction or forecast of, any environmental risk for any property. Only a Phase I Environmental Site Assessment performed by an environmental professional can provide information regarding the environmental risk for any property. Additionally, the information provided in this Report is not to be construed as legal advice.

Copyright 2017 by Environmental Data Resources, Inc. All rights reserved. Reproduction in any media or format, in whole or in part, of any report or map of Environmental Data Resources, Inc., or its affiliates, is prohibited without prior written permission.

EDR and its logos (including Sanborn and Sanborn Map) are trademarks of Environmental Data Resources, Inc. or its affiliates. All other trademarks used herein are the property of their respective owners.




DRAFT

# EXECUTIVE SUMMARY

A search of available environmental records was conducted by Environmental Data Resources, Inc. (EDR).
The results of this search follow:

**TARGET PROPERTY ADDRESS**

7800 BEVERLY BOULEVARD
7800 BEVERLY BOULEVARD
LOS ANGELES, CA 90036
Elevation: 190 ft.
EDR Inquiry Number: 5077864.2s

**STANDARD ENVIRONMENTAL RECORDS**

**ADDITIONAL ENVIRONMENTAL RECORDS**

| TARGET PROPERTY SEARCH RESULTS<br>Site | Map ID<br>Direction<br>Distance<br>Distance ft.<br>Elevation ft. | NPL | Proposed NPL | NPL LIENS | Delisted NPL | FEDERAL FACILITY | SEMS | SEMS-ARCHIVE | CORRACTS | RCRA-TSDF | RCRA-LQG | RCRA-SQG | RCRA-CESQG | LUCIS | US ENG CONTROLS | US INST CONTROL | ERNS | RESPONSE | ENVIROSTOR | SWF/LF | LUST | INDIAN LUST | SLIC | FEMA UST | UST | AST | INDIAN UST | VCP | INDIAN VCP | BROWNFIELDS | US BROWNFIELDS | WMUDS/SWAT | SWRCY | HAULERS | INDIAN ODI | DEBRIS REGION 9 | ODI | IHS OPEN DUMPS | AOCONCERN | US HIST CDL | HIST Cal-Sites | SCH | CDL | Toxic Pits | US CDL | SWEEPS UST | HIST UST | CA FID UST | LIENS | LIENS 2 | DEED | HMIRS | CHMIRS | LDS | MCS | SPILLS 90 | RCRA NonGen / NLR | FUDS | DOD | SCRD DRYCLEANERS | US FIN ASSUR | EPA WATCH LIST | 2020 COR ACTION | TSCA | TRIS | SSTS | ROD | RMP | RAATS | PRP | PADS | ICIS | FTTS | MLTS | COAL ASH DOE | COAL ASH EPA | PCB TRANSFORMER | RADINFO | HIST FTTS | DOT OPS | CONSENT | INDIAN RESERV | FUSRAP | UMTRA | LEAD SMELTERS | US AIRS | US MINES | ABANDONED MINES | FINDS | UXO | DOCKET HWC | ECHO | FUELS PROGRAM | CA BOND EXP. PLAN | Cortese | CUPA Listings | DRYCLEANERS | EMI | ENF | Financial Assurance | HAZNET |
|---|---|---

# EXECUTIVE SUMMARY

**TARGET PROPERTY ADDRESS**

7800 BEVERLY BOULEVARD
7800 BEVERLY BOULEVARD
LOS ANGELES, CA 90036
Elevation: 190 ft.
EDR Inquiry Number: 5077864.2s

**STANDARD ENVIRONMENTAL RECORDS**

**ADDITIONAL ENVIRONMENTAL RECORDS**

| TARGET PROPERTY SEARCH RESULTS<br>Site | Map ID<br>Direction<br>Distance<br>Distance ft.<br>Elevation ft. | NPL | Proposed NPL | NPL LIENS | Delisted NPL | FEDERAL FACILITY | SEMS | SEMS-ARCHIVE | CORRACTS | RCRA-TSDF | RCRA-LQG | RCRA-SQG | RCRA-CESQG | LUCIS | US ENG CONTROLS | US INST CONTROL | ERNS | RESPONSE | ENVIROSTOR | SWF/LF | LUST | INDIAN LUST | SLIC | FEMA UST | UST | AST | INDIAN UST | VCP | INDIAN VCP | BROWNFIELDS | US BROWNFIELDS | WMUDS/SWAT | SWRCY | HAULERS | INDIAN ODI | DEBRIS REGION 9 | ODI | IHS OPEN DUMPS | AOCONCERN | US HIST CDL | HIST Cal-Sites | SCH | CDL | Toxic Pits | US CDL | SWEEPS UST | HIST UST | CA FID UST | LIENS | LIENS 2 | DEED | HMIRS | CHMIRS | LDS | MCS | SPILLS 90 | RCRA NonGen / NLR | FUDS | DOD | SCRD DRYCLEANERS | US FIN ASSUR | EPA WATCH LIST | 2020 COR ACTION | TSCA | TRIS | SSTS | ROD | RMP | RAATS | PRP | PADS | ICIS | FTTS | MLTS | COAL ASH DOE | COAL ASH EPA | PCB TRANSFORMER | RADINFO | HIST FTTS | DOT OPS | CONSENT | INDIAN RESERV | FUSRAP | UMTRA | LEAD SMELTERS | US AIRS | US MINES | ABANDONED MINES | FINDS | UXO | DOCKET HWC | ECHO | FUELS PROGRAM | CA BOND EXP. PLAN | Cortese | CUPA Listings | DRYCLEANERS | EMI | ENF | Financial Assurance | HAZNET |
|---|---|---

# EXECUTIVE SUMMARY

**TARGET PROPERTY ADDRESS**

7800 BEVERLY BOULEVARD
7800 BEVERLY BOULEVARD
LOS ANGELES, CA 90036
Elevation: 190 ft.
EDR Inquiry Number: 5077864.2s

**STANDARD ENVIRONMENTAL RECORDS**

**ADDITIONAL ENVIRONMENTAL RECORDS**

| TARGET PROPERTY SEARCH RESULTS<br>Site | Map ID<br>Direction<br>Distance<br>Distance ft.<br>Elevation ft. | NPL | Proposed NPL | NPL LIENS | Delisted NPL | FEDERAL FACILITY | SEMS | SEMS-ARCHIVE | CORRACTS | RCRA-TSDF | RCRA-LQG | RCRA-SQG | RCRA-CESQG | LUCIS | US ENG CONTROLS | US INST CONTROL | ERNS | RESPONSE | ENVIROSTOR | SWF/LF | LUST | INDIAN LUST | SLIC | FEMA UST | UST | AST | INDIAN UST | VCP | INDIAN VCP | BROWNFIELDS | US BROWNFIELDS | WMUDS/SWAT | SWRCY | HAULERS | INDIAN ODI | DEBRIS REGION 9 | ODI | IHS OPEN DUMPS | AOCONCERN | US HIST CDL | HIST Cal-Sites | SCH | CDL | Toxic Pits | US CDL | SWEEPS UST | HIST UST | CA FID UST | LIENS | LIENS 2 | DEED | HMIRS | CHMIRS | LDS | MCS | SPILLS 90 | RCRA NonGen / NLR | FUDS | DOD | SCRD DRYCLEANERS | US FIN ASSUR | EPA WATCH LIST | 2020 COR ACTION | TSCA | TRIS | SSTS | ROD | RMP | RAATS | PRP | PADS | ICIS | FTTS | MLTS | COAL ASH DOE | COAL ASH EPA | PCB TRANSFORMER | RADINFO | HIST FTTS | DOT OPS | CONSENT | INDIAN RESERV | FUSRAP | UMTRA | LEAD SMELTERS | US AIRS | US MINES | ABANDONED MINES | FINDS | UXO | DOCKET HWC | ECHO | FUELS PROGRAM | CA BOND EXP. PLAN | Cortese | CUPA Listings | DRYCLEANERS | EMI | ENF | Financial Assurance | HAZNET |
|---|---|---

# EXECUTIVE SUMMARY

**TARGET PROPERTY ADDRESS**

7800 BEVERLY BOULEVARD
7800 BEVERLY BOULEVARD
LOS ANGELES, CA 90036
Elevation: 190 ft.
EDR Inquiry Number: 5077864.2s

**STANDARD ENVIRONMENTAL RECORDS**

**ADDITIONAL ENVIRONMENTAL RECORDS**

| **SURROUNDING PROPERTY SEARCH RESULTS** Site | Map ID Direction Distance Distance ft. Elevation ft. | NPL | Proposed NPL | NPL LIENS | Delisted NPL | FEDERAL FACILITY | SEMS | SEMS-ARCHIVE | CORRACTS | RCRA-TSDF | RCRA-LQG | RCRA-SQG | RCRA-CESQG | LUCIS | US ENG CONTROLS | US INST CONTROL | ERNS | RESPONSE | ENVIROSTOR | SWF/LF | LUST | INDIAN LUST | SLIC | FEMA UST | UST | AST | INDIAN UST | VCP | INDIAN VCP | BROWNFIELDS | US BROWNFIELDS | WMUDS/SWAT | SWRCY | HAULERS | INDIAN ODI | DEBRIS REGION 9 | ODI | IHS OPEN DUMPS | AOCONCERN | US HIST CDL | HIST Cal-Sites | SCH | CDL | Toxic Pits | US CDL | SWEEPS UST | HIST UST | CA FID UST | LIENS | LIENS 2 | DEED | HMIRS | CHMIRS | LDS | MCS | SPILLS 90 | RCRA NonGen / NLR | FUDS | DOD | SCRD DRYCLEANERS | US FIN ASSUR | EPA WATCH LIST | 2020 COR ACTION | TSCA | TRIS | SSTS | ROD | RMP | RAATS | PRP | PADS | ICIS | FTTS | MLTS | COAL ASH DOE | COAL ASH EPA | PCB TRANSFORMER | RADINFO | HIST FTTS | DOT OPS | CONSENT | INDIAN RESERV | FUSRAP | UMTRA | LEAD SMELTERS | US AIRS | US MINES | ABANDONED MINES | FINDS | UXO | DOCKET HWC | ECHO | FUELS PROGRAM | CA BOND EXP. PLAN | Cortese | CUPA Listings | DRYCLEANERS | EMI | ENF | Financial Assurance | HAZNET |
|---|---|---

# EXECUTIVE SUMMARY

**TARGET PROPERTY ADDRESS**

7800 BEVERLY BOULEVARD
7800 BEVERLY BOULEVARD
LOS ANGELES, CA 90036
Elevation: 190 ft.
EDR Inquiry Number: 5077864.2s

**STANDARD ENVIRONMENTAL RECORDS**

**ADDITIONAL ENVIRONMENTAL RECORDS**

| SURROUNDING PROPERTY SEARCH RESULTS<br>Site | Map ID<br>Direction<br>Distance<br>Distance ft.<br>Elevation ft. | NPL | Proposed NPL | NPL LIENS | Delisted NPL | FEDERAL FACILITY | SEMS | SEMS-ARCHIVE | CORRACTS | RCRA-TSDF | RCRA-LQG | RCRA-SQG | RCRA-CESQG | LUCIS | US ENG CONTROLS | US INST CONTROL | ERNS | RESPONSE | ENVIROSTOR | SWF/LF | LUST | INDIAN LUST | SLIC | FEMA UST | UST | AST | INDIAN UST | VCP | INDIAN VCP | BROWNFIELDS | US BROWNFIELDS | WMUDS/SWAT | SWRCY | HAULERS | INDIAN ODI | DEBRIS REGION 9 | ODI | IHS OPEN DUMPS | AOCONCERN | US HIST CDL | HIST Cal-Sites | SCH | CDL | Toxic Pits | US CDL | SWEEPS UST | HIST UST | CA FID UST | LIENS | LIENS 2 | DEED | HMIRS | CHMIRS | LDS | MCS | SPILLS 90 | RCRA NonGen / NLR | FUDS | DOD | SCRD DRYCLEANERS | US FIN ASSUR | EPA WATCH LIST | 2020 COR ACTION | TSCA | TRIS | SSTS | ROD | RMP | RAATS | PRP | PADS | ICIS | FTTS | MLTS | COAL ASH DOE | COAL ASH EPA | PCB TRANSFORMER | RADINFO | HIST FTTS | DOT OPS | CONSENT | INDIAN RESERV | FUSRAP | UMTRA | LEAD SMELTERS | US AIRS | US MINES | ABANDONED MINES | FINDS | UXO | DOCKET HWC | ECHO | FUELS PROGRAM | CA BOND EXP. PLAN | Cortese | CUPA Listings | DRYCLEANERS | EMI | ENF | Financial Assurance | HAZNET |
|---|---|---

# EXECUTIVE SUMMARY

**TARGET PROPERTY ADDRESS**

7800 BEVERLY BOULEVARD
7800 BEVERLY BOULEVARD
LOS ANGELES, CA 90036
Elevation: 190 ft.
EDR Inquiry Number: 5077864.2s

**STANDARD ENVIRONMENTAL RECORDS**

**ADDITIONAL ENVIRONMENTAL RECORDS**

| SURROUNDING PROPERTY SEARCH RESULTS<br>Site | Map ID<br>Direction<br>Distance<br>Distance ft.<br>Elevation ft. | NPL | Proposed NPL | NPL LIENS | Delisted NPL | FEDERAL FACILITY | SEMS | SEMS-ARCHIVE | CORRACTS | RCRA-TSDF | RCRA-LQG | RCRA-SQG | RCRA-CESQG | LUCIS | US ENG CONTROLS | US INST CONTROL | ERNS | RESPONSE | ENVIROSTOR | SWF/LF | LUST | INDIAN LUST | SLIC | FEMA UST | UST | AST | INDIAN UST | VCP | INDIAN VCP | BROWNFIELDS | US BROWNFIELDS | WMUDS/SWAT | SWRCY | HAULERS | INDIAN ODI | DEBRIS REGION 9 | ODI | IHS OPEN DUMPS | AOCONCERN | US HIST CDL | HIST Cal-Sites | SCH | CDL | Toxic Pits | US CDL | SWEEPS UST | HIST UST | CA FID UST | LIENS | LIENS 2 | DEED | HMIRS | CHMIRS | LDS | MCS | SPILLS 90 | RCRA NonGen / NLR | FUDS | DOD | SCRD DRYCLEANERS | US FIN ASSUR | EPA WATCH LIST | 2020 COR ACTION | TSCA | TRIS | SSTS | ROD | RMP | RAATS | PRP | PADS | ICIS | FTTS | MLTS | COAL ASH DOE | COAL ASH EPA | PCB TRANSFORMER | RADINFO | HIST FTTS | DOT OPS | CONSENT | INDIAN RESERV | FUSRAP | UMTRA | LEAD SMELTERS | US AIRS | US MINES | ABANDONED MINES | FINDS | UXO | DOCKET HWC | ECHO | FUELS PROGRAM | CA BOND EXP. PLAN | Cortese | CUPA Listings | DRYCLEANERS | EMI | ENF | Financial Assurance | HAZNET |
|---|---|---

# EXECUTIVE SUMMARY

**TARGET PROPERTY ADDRESS**

7800 BEVERLY BOULEVARD
7800 BEVERLY BOULEVARD
LOS ANGELES, CA 90036
Elevation: 190 ft.
EDR Inquiry Number: 5077864.2s

**STANDARD ENVIRONMENTAL RECORDS**

**ADDITIONAL ENVIRONMENTAL RECORDS**

| SURROUNDING PROPERTY SEARCH RESULTS<br>Site | Map ID<br>Direction<br>Distance<br>Distance ft.<br>Elevation ft. | NPL | Proposed NPL | NPL LIENS | Delisted NPL | FEDERAL FACILITY | SEMS | SEMS-ARCHIVE | CORRACTS | RCRA-TSDF | RCRA-LQG | RCRA-SQG | RCRA-CESQG | LUCIS | US ENG CONTROLS | US INST CONTROL | ERNS | RESPONSE | ENVIROSTOR | SWF/LF | LUST | INDIAN LUST | SLIC | FEMA UST | UST | AST | INDIAN UST | VCP | INDIAN VCP | BROWNFIELDS | US BROWNFIELDS | WMUDS/SWAT | SWRCY | HAULERS | INDIAN ODI | DEBRIS REGION 9 | ODI | IHS OPEN DUMPS | AOCONCERN | US HIST CDL | HIST Cal-Sites | SCH | CDL | Toxic Pits | US CDL | SWEEPS UST | HIST UST | CA FID UST | LIENS | LIENS 2 | DEED | HMIRS | CHMIRS | LDS | MCS | SPILLS 90 | RCRA NonGen / NLR | FUDS | DOD | SCRD DRYCLEANERS | US FIN ASSUR | EPA WATCH LIST | 2020 COR ACTION | TSCA | TRIS | SSTS | ROD | RMP | RAATS | PRP | PADS | ICIS | FTTS | MLTS | COAL ASH DOE | COAL ASH EPA | PCB TRANSFORMER | RADINFO | HIST FTTS | DOT OPS | CONSENT | INDIAN RESERV | FUSRAP | UMTRA | LEAD SMELTERS | US AIRS | US MINES | ABANDONED MINES | FINDS | UXO | DOCKET HWC | ECHO | FUELS PROGRAM | CA BOND EXP. PLAN | Cortese | CUPA Listings | DRYCLEANERS | EMI | ENF | Financial Assurance | HAZNET |
|---|---|---

# EXECUTIVE SUMMARY

**TARGET PROPERTY ADDRESS**

7800 BEVERLY BOULEVARD
7800 BEVERLY BOULEVARD
LOS ANGELES, CA 90036
Elevation: 190 ft.
EDR Inquiry Number: 5077864.2s

**STANDARD ENVIRONMENTAL RECORDS**

**ADDITIONAL ENVIRONMENTAL RECORDS**

| SURROUNDING PROPERTY SEARCH RESULTS<br>Site | Map ID<br>Direction<br>Distance<br>Distance ft.<br>Elevation ft. | NPL | Proposed NPL | NPL LIENS | Delisted NPL | FEDERAL FACILITY | SEMS | SEMS-ARCHIVE | CORRACTS | RCRA-TSDF | RCRA-LQG | RCRA-SQG | RCRA-CESQG | LUCIS | US ENG CONTROLS | US INST CONTROL | ERNS | RESPONSE | ENVIROSTOR | SWF/LF | LUST | INDIAN LUST | SLIC | FEMA UST | UST | AST | INDIAN UST | VCP | INDIAN VCP | BROWNFIELDS | US BROWNFIELDS | WMUDS/SWAT | SWRCY | HAULERS | INDIAN ODI | DEBRIS REGION 9 | ODI | IHS OPEN DUMPS | AOCONCERN | US HIST CDL | HIST Cal-Sites | SCH | CDL | Toxic Pits | US CDL | SWEEPS UST | HIST UST | CA FID UST | LIENS | LIENS 2 | DEED | HMIRS | CHMIRS | LDS | MCS | SPILLS 90 | RCRA NonGen / NLR | FUDS | DOD | SCRD DRYCLEANERS | US FIN ASSUR | EPA WATCH LIST | 2020 COR ACTION | TSCA | TRIS | SSTS | ROD | RMP | RAATS | PRP | PADS | ICIS | FTTS | MLTS | COAL ASH DOE | COAL ASH EPA | PCB TRANSFORMER | RADINFO | HIST FTTS | DOT OPS | CONSENT | INDIAN RESERV | FUSRAP | UMTRA | LEAD SMELTERS | US AIRS | US MINES | ABANDONED MINES | FINDS | UXO | DOCKET HWC | ECHO | FUELS PROGRAM | CA BOND EXP. PLAN | Cortese | CUPA Listings | DRYCLEANERS | EMI | ENF | Financial Assurance | HAZNET |
|---|---|---

# EXECUTIVE SUMMARY

**TARGET PROPERTY ADDRESS**

7800 BEVERLY BOULEVARD
7800 BEVERLY BOULEVARD
LOS ANGELES, CA 90036
Elevation: 190 ft.
EDR Inquiry Number: 5077864.2s

**STANDARD ENVIRONMENTAL RECORDS**

**ADDITIONAL ENVIRONMENTAL RECORDS**

| SURROUNDING PROPERTY SEARCH RESULTS<br>Site | Map ID<br>Direction<br>Distance<br>Distance ft.<br>Elevation ft. | NPL | Proposed NPL | NPL LIENS | Delisted NPL | FEDERAL FACILITY | SEMS | SEMS-ARCHIVE | CORRACTS | RCRA-TSDF | RCRA-LQG | RCRA-SQG | RCRA-CESQG | LUCIS | US ENG CONTROLS | US INST CONTROL | ERNS | RESPONSE | ENVIROSTOR | SWF/LF | LUST | INDIAN LUST | SLIC | FEMA UST | UST | AST | INDIAN UST | VCP | INDIAN VCP | BROWNFIELDS | US BROWNFIELDS | WMUDS/SWAT | SWRCY | HAULERS | INDIAN ODI | DEBRIS REGION 9 | ODI | IHS OPEN DUMPS | AOCONCERN | US HIST CDL | HIST Cal-Sites | SCH | CDL | Toxic Pits | US CDL | SWEEPS UST | HIST UST | CA FID UST | LIENS | LIENS 2 | DEED | HMIRS | CHMIRS | LDS | MCS | SPILLS 90 | RCRA NonGen / NLR | FUDS | DOD | SCRD DRYCLEANERS | US FIN ASSUR | EPA WATCH LIST | 2020 COR ACTION | TSCA | TRIS | SSTS | ROD | RMP | RAATS | PRP | PADS | ICIS | FTTS | MLTS | COAL ASH DOE | COAL ASH EPA | PCB TRANSFORMER | RADINFO | HIST FTTS | DOT OPS | CONSENT | INDIAN RESERV | FUSRAP | UMTRA | LEAD SMELTERS | US AIRS | US MINES | ABANDONED MINES | FINDS | UXO | DOCKET HWC | ECHO | FUELS PROGRAM | CA BOND EXP. PLAN | Cortese | CUPA Listings | DRYCLEANERS | EMI | ENF | Financial Assurance | HAZNET |
|---|---|---

# EXECUTIVE SUMMARY

**TARGET PROPERTY ADDRESS**

7800 BEVERLY BOULEVARD
7800 BEVERLY BOULEVARD
LOS ANGELES, CA 90036
Elevation: 190 ft.
EDR Inquiry Number: 5077864.2s

**STANDARD ENVIRONMENTAL RECORDS**

**ADDITIONAL ENVIRONMENTAL RECORDS**

| SURROUNDING PROPERTY SEARCH RESULTS<br>Site | Map ID<br>Direction<br>Distance<br>Distance ft.<br>Elevation ft. | NPL | Proposed NPL | NPL LIENS | Delisted NPL | FEDERAL FACILITY | SEMS | SEMS-ARCHIVE | CORRACTS | RCRA-TSDF | RCRA-LQG | RCRA-SQG | RCRA-CESQG | LUCIS | US ENG CONTROLS | US INST CONTROL | ERNS | RESPONSE | ENVIROSTOR | SWF/LF | LUST | INDIAN LUST | SLIC | FEMA UST | UST | AST | INDIAN UST | VCP | INDIAN VCP | BROWNFIELDS | US BROWNFIELDS | WMUDS/SWAT | SWRCY | HAULERS | INDIAN ODI | DEBRIS REGION 9 | ODI | IHS OPEN DUMPS | ACCONCERN | US HIST CDL | HIST Cal-Sites | SCH | CDL | Toxic Pits | US CDL | SWEEPS UST | HIST UST | CA FID UST | LIENS | LIENS 2 | DEED | HMIRS | CHMIRS | LDS | MCS | SPILLS 90 | RCRA NonGen / NLR | FUDS | DOD | SCRD DRYCLEANERS | US FIN ASSUR | EPA WATCH LIST | 2020 COR ACTION | TSCA | TRIS | SSTS | ROD | RMP | RAATS | PRP | PADS | ICIS | FTTS | MLTS | COAL ASH DOE | COAL ASH EPA | PCB TRANSFORMER | RADINFO | HIST FTTS | DOT OPS | CONSENT | INDIAN RESERV | FUSRAP | UMTRA | LEAD SMELTERS | US AIRS | US MINES | ABANDONED MINES | FINDS | UXO | DOCKET HWC | ECHO | FUELS PROGRAM | CA BOND EXP. PLAN | Cortese | CUPA Listings | DRYCLEANERS | EMI | ENF | Financial Assurance | HAZNET |
|---|---|---

# EXECUTIVE SUMMARY

**TARGET PROPERTY ADDRESS**

7800 BEVERLY BOULEVARD
7800 BEVERLY BOULEVARD
LOS ANGELES, CA 90036
Elevation: 190 ft.
EDR Inquiry Number: 5077864.2s

**STANDARD ENVIRONMENTAL RECORDS**

**ADDITIONAL ENVIRONMENTAL RECORDS**

| SURROUNDING PROPERTY SEARCH RESULTS<br>Site | Map ID<br>Direction<br>Distance<br>Distance ft.<br>Elevation ft. | NPL | Proposed NPL | NPL LIENS | Delisted NPL | FEDERAL FACILITY | SEMS | SEMS-ARCHIVE | CORRACTS | RCRA-TSDF | RCRA-LQG | RCRA-SQG | RCRA-CESQG | LUCIS | US ENG CONTROLS | US INST CONTROL | ERNS | RESPONSE | ENVIROSTOR | SWF/LF | LUST | INDIAN LUST | SLIC | FEMA UST | UST | AST | INDIAN UST | VCP | INDIAN VCP | BROWNFIELDS | US BROWNFIELDS | WMUDS/SWAT | SWRCY | HAULERS | INDIAN ODI | DEBRIS REGION 9 | ODI | IHS OPEN DUMPS | AOCONCERN | US HIST CDL | HIST Cal-Sites | SCH | CDL | Toxic Pits | US CDL | SWEEPS UST | HIST UST | CA FID UST | LIENS | LIENS 2 | DEED | HMIRS | CHMIRS | LDS | MCS | SPILLS 90 | RCRA NonGen / NLR | FUDS | DOD | SCRD DRYCLEANERS | US FIN ASSUR | EPA WATCH LIST | 2020 COR ACTION | TSCA | TRIS | SSTS | ROD | RMP | RAATS | PRP | PADS | ICIS | FTTS | MLTS | COAL ASH DOE | COAL ASH EPA | PCB TRANSFORMER | RADINFO | HIST FTTS | DOT OPS | CONSENT | INDIAN RESERV | FUSRAP | UMTRA | LEAD SMELTERS | US AIRS | US MINES | ABANDONED MINES | FINDS | UXO | DOCKET HWC | ECHO | FUELS PROGRAM | CA BOND EXP. PLAN | Cortese | CUPA Listings | DRYCLEANERS | EMI | ENF | Financial Assurance | HAZNET |
|---|---|---

# EXECUTIVE SUMMARY

**TARGET PROPERTY ADDRESS**

7800 BEVERLY BOULEVARD
7800 BEVERLY BOULEVARD
LOS ANGELES, CA 90036
Elevation: 190 ft.
EDR Inquiry Number: 5077864.2s

**STANDARD ENVIRONMENTAL RECORDS**

**ADDITIONAL ENVIRONMENTAL RECORDS**

| SURROUNDING PROPERTY SEARCH RESULTS<br>Site | Map ID<br>Direction<br>Distance<br>Distance ft.<br>Elevation ft. | NPL | Proposed NPL | NPL LIENS | Delisted NPL | FEDERAL FACILITY | SEMS | SEMS-ARCHIVE | CORRACTS | RCRA-TSDF | RCRA-LQG | RCRA-SQG | RCRA-CESQG | LUCIS | US ENG CONTROLS | US INST CONTROL | ERNS | RESPONSE | ENVIROSTOR | SWF/LF | LUST | INDIAN LUST | SLIC | FEMA UST | UST | AST | INDIAN UST | VCP | INDIAN VCP | BROWNFIELDS | US BROWNFIELDS | WMUDS/SWAT | SWRCY | HAULERS | INDIAN ODI | DEBRIS REGION 9 | ODI | IHS OPEN DUMPS | AOCONCERN | US HIST CDL | HIST Cal-Sites | SCH | CDL | Toxic Pits | US CDL | SWEEPS UST | HIST UST | CA FID UST | LIENS | LIENS 2 | DEED | HMIRS | CHMIRS | LDS | MCS | SPILLS 90 | RCRA NonGen / NLR | FUDS | DOD | SCRD DRYCLEANERS | US FIN ASSUR | EPA WATCH LIST | 2020 COR ACTION | TSCA | TRIS | SSTS | ROD | RMP | RAATS | PRP | PADS | ICIS | FTTS | MLTS | COAL ASH DOE | COAL ASH EPA | PCB TRANSFORMER | RADINFO | HIST FTTS | DOT OPS | CONSENT | INDIAN RESERV | FUSRAP | UMTRA | LEAD SMELTERS | US AIRS | US MINES | ABANDONED MINES | FINDS | UXO | DOCKET HWC | ECHO | FUELS PROGRAM | CA BOND EXP. PLAN | Cortese | CUPA Listings | DRYCLEANERS | EMI | ENF | Financial Assurance | HAZNET |
|---|---|---

# EXECUTIVE SUMMARY

**TARGET PROPERTY ADDRESS**

7800 BEVERLY BOULEVARD
7800 BEVERLY BOULEVARD
LOS ANGELES, CA 90036
Elevation: 190 ft.
EDR Inquiry Number: 5077864.2s

**STANDARD ENVIRONMENTAL RECORDS**

**ADDITIONAL ENVIRONMENTAL RECORDS**

| SURROUNDING PROPERTY SEARCH RESULTS<br>Site | Map ID<br>Direction<br>Distance<br>Distance ft.<br>Elevation ft. | NPL | Proposed NPL | NPL LIENS | Delisted NPL | FEDERAL FACILITY | SEMS | SEMS-ARCHIVE | CORRACTS | RCRA-TSDF | RCRA-LQG | RCRA-SQG | RCRA-CESQG | LUCIS | US ENG CONTROLS | US INST CONTROL | ERNS | RESPONSE | ENVIROSTOR | SWF/LF | LUST | INDIAN LUST | SLIC | FEMA UST | UST | AST | INDIAN UST | VCP | INDIAN VCP | BROWNFIELDS | US BROWNFIELDS | WMUDS/SWAT | SWRCY | HAULERS | INDIAN ODI | DEBRIS REGION 9 | ODI | IHS OPEN DUMPS | AOCONCERN | US HIST CDL | HIST Cal-Sites | SCH | CDL | Toxic Pits | US CDL | SWEEPS UST | HIST UST | CA FID UST | LIENS | LIENS 2 | DEED | HMIRS | CHMIRS | LDS | MCS | SPILLS 90 | RCRA NonGen / NLR | FUDS | DOD | SCRD DRYCLEANERS | US FIN ASSUR | EPA WATCH LIST | 2020 COR ACTION | TSCA | TRIS | SSTS | ROD | RMP | RAATS | PRP | PADS | ICIS | FTTS | MLTS | COAL ASH DOE | COAL ASH EPA | PCB TRANSFORMER | RADINFO | HIST FTTS | DOT OPS | CONSENT | INDIAN RESERV | FUSRAP | UMTRA | LEAD SMELTERS | US AIRS | US MINES | ABANDONED MINES | FINDS | UXO | DOCKET HWC | ECHO | FUELS PROGRAM | CA BOND EXP. PLAN | Cortese | CUPA Listings | DRYCLEANERS | EMI | ENF | Financial Assurance | HAZNET |
|---|---|---

# EXECUTIVE SUMMARY

**TARGET PROPERTY ADDRESS**

7800 BEVERLY BOULEVARD
7800 BEVERLY BOULEVARD
LOS ANGELES, CA 90036
Elevation: 190 ft.
EDR Inquiry Number: 5077864.2s

**STANDARD ENVIRONMENTAL RECORDS**

**ADDITIONAL ENVIRONMENTAL RECORDS**

| SURROUNDING PROPERTY SEARCH RESULTS<br>Site | Map ID<br>Direction<br>Distance<br>Distance ft.<br>Elevation ft. | NPL | Proposed NPL | NPL LIENS | Delisted NPL | FEDERAL FACILITY | SEMS | SEMS-ARCHIVE | CORRACTS | RCRA-TSDF | RCRA-LQG | RCRA-SQG | RCRA-CESQG | LUCIS | US ENG CONTROLS | US INST CONTROL | ERNS | RESPONSE | ENVIROSTOR | SWF/LF | LUST | INDIAN LUST | SLIC | FEMA UST | UST | AST | INDIAN UST | VCP | INDIAN VCP | BROWNFIELDS | US BROWNFIELDS | WMUDS/SWAT | SWRCY | HAULERS | INDIAN ODI | DEBRIS REGION 9 | ODI | IHS OPEN DUMPS | AOCONCERN | US HIST CDL | HIST Cal-Sites | SCH | CDL | Toxic Pits | US CDL | SWEEPS UST | HIST UST | CA FID UST | LIENS | LIENS 2 | DEED | HMIRS | CHMIRS | LDS | MCS | SPILLS 90 | RCRA NonGen / NLR | FUDS | DOD | SCRD DRYCLEANERS | US FIN ASSUR | EPA WATCH LIST | 2020 COR ACTION | TSCA | TRIS | SSTS | ROD | RMP | RAATS | PRP | PADS | ICIS | FTTS | MLTS | COAL ASH DOE | COAL ASH EPA | PCB TRANSFORMER | RADINFO | HIST FTTS | DOT OPS | CONSENT | INDIAN RESERV | FUSRAP | UMTRA | LEAD SMELTERS | US AIRS | US MINES | ABANDONED MINES | FINDS | UXO | DOCKET HWC | ECHO | FUELS PROGRAM | CA BOND EXP. PLAN | Cortese | CUPA Listings | DRYCLEANERS | EMI | ENF | Financial Assurance | HAZNET |
|---|---|---

# EXECUTIVE SUMMARY

**TARGET PROPERTY ADDRESS**

7800 BEVERLY BOULEVARD
7800 BEVERLY BOULEVARD
LOS ANGELES, CA 90036
Elevation: 190 ft.
EDR Inquiry Number: 5077864.2s

**STANDARD ENVIRONMENTAL RECORDS**

**ADDITIONAL ENVIRONMENTAL RECORDS**

| SURROUNDING PROPERTY SEARCH RESULTS<br>Site | Map ID<br>Direction<br>Distance<br>Distance ft.<br>Elevation ft. | NPL | Proposed NPL | NPL LIENS | Delisted NPL | FEDERAL FACILITY | SEMS | SEMS-ARCHIVE | CORRACTS | RCRA-TSDF | RCRA-LQG | RCRA-SQG | RCRA-CESQG | LUCIS | US ENG CONTROLS | US INST CONTROL | ERNS | RESPONSE | ENVIROSTOR | SWF/LF | LUST | INDIAN LUST | SLIC | FEMA UST | UST | AST | INDIAN UST | VCP | INDIAN VCP | BROWNFIELDS | US BROWNFIELDS | WMUDS/SWAT | SWRCY | HAULERS | INDIAN ODI | DEBRIS REGION 9 | ODI | IHS OPEN DUMPS | AOCONCERN | US HIST CDL | HIST Cal-Sites | SCH | CDL | Toxic Pits | US CDL | SWEEPS UST | HIST UST | CA FID UST | LIENS | LIENS 2 | DEED | HMIRS | CHMIRS | LDS | MCS | SPILLS 90 | RCRA NonGen / NLR | FUDS | DOD | SCRD DRYCLEANERS | US FIN ASSUR | EPA WATCH LIST | 2020 COR ACTION | TSCA | TRIS | SSTS | ROD | RMP | RAATS | PRP | PADS | ICIS | FTTS | MLTS | COAL ASH DOE | COAL ASH EPA | PCB TRANSFORMER | RADINFO | HIST FTTS | DOT OPS | CONSENT | INDIAN RESERV | FUSRAP | UMTRA | LEAD SMELTERS | US AIRS | US MINES | ABANDONED MINES | FINDS | UXO | DOCKET HWC | ECHO | FUELS PROGRAM | CA BOND EXP. PLAN | Cortese | CUPA Listings | DRYCLEANERS | EMI | ENF | Financial Assurance | HAZNET |
|---|---|---

# EXECUTIVE SUMMARY

**TARGET PROPERTY ADDRESS**

7800 BEVERLY BOULEVARD
7800 BEVERLY BOULEVARD
LOS ANGELES, CA 90036
Elevation: 190 ft.
EDR Inquiry Number: 5077864.2s

**STANDARD ENVIRONMENTAL RECORDS**

**ADDITIONAL ENVIRONMENTAL RECORDS**

| SURROUNDING PROPERTY SEARCH RESULTS<br>Site | Map ID<br>Direction<br>Distance<br>Distance ft.<br>Elevation ft. | NPL | Proposed NPL | NPL LIENS | Delisted NPL | FEDERAL FACILITY | SEMS | SEMS-ARCHIVE | CORRACTS | RCRA-TSDF | RCRA-LQG | RCRA-SQG | RCRA-CESQG | LUCIS | US ENG CONTROLS | US INST CONTROL | ERNS | RESPONSE | ENVIROSTOR | SWF/LF | LUST | INDIAN LUST | SLIC | FEMA UST | UST | AST | INDIAN UST | VCP | INDIAN VCP | BROWNFIELDS | US BROWNFIELDS | WMUDS/SWAT | SWRCY | HAULERS | INDIAN ODI | DEBRIS REGION 9 | ODI | IHS OPEN DUMPS | AOCONCERN | US HIST CDL | HIST Cal-Sites | SCH | CDL | Toxic Pits | US CDL | SWEEPS UST | HIST UST | CA FID UST | LIENS | LIENS 2 | DEED | HMIRS | CHMIRS | LDS | MCS | SPILLS 90 | RCRA NonGen / NLR | FUDS | DOD | SCRD DRYCLEANERS | US FIN ASSUR | EPA WATCH LIST | 2020 COR ACTION | TSCA | TRIS | SSTS | ROD | RMP | RAATS | PRP | PADS | ICIS | FTTS | MLTS | COAL ASH DOE | COAL ASH EPA | PCB TRANSFORMER | RADINFO | HIST FTTS | DOT OPS | CONSENT | INDIAN RESERV | FUSRAP | UMTRA | LEAD SMELTERS | US AIRS | US MINES | ABANDONED MINES | FINDS | UXO | DOCKET HWC | ECHO | FUELS PROGRAM | CA BOND EXP. PLAN | Cortese | CUPA Listings | DRYCLEANERS | EMI | ENF | Financial Assurance | HAZNET |
|---|---|---

# EXECUTIVE SUMMARY

**TARGET PROPERTY ADDRESS**

7800 BEVERLY BOULEVARD
7800 BEVERLY BOULEVARD
LOS ANGELES, CA 90036
Elevation: 190 ft.
EDR Inquiry Number: 5077864.2s

**STANDARD ENVIRONMENTAL RECORDS**

**ADDITIONAL ENVIRONMENTAL RECORDS**

| SURROUNDING PROPERTY SEARCH RESULTS<br>Site | Map ID<br>Direction<br>Distance<br>Distance ft.<br>Elevation ft. | NPL | Proposed NPL | NPL LIENS | Delisted NPL | FEDERAL FACILITY | SEMS | SEMS-ARCHIVE | CORRACTS | RCRA-TSDF | RCRA-LQG | RCRA-SQG | RCRA-CESQG | LUCIS | US ENG CONTROLS | US INST CONTROL | ERNS | RESPONSE | ENVIROSTOR | SWF/LF | LUST | INDIAN LUST | SLIC | FEMA UST | UST | AST | INDIAN UST | VCP | INDIAN VCP | BROWNFIELDS | US BROWNFIELDS | WMUDS/SWAT | SWRCY | HAULERS | INDIAN ODI | DEBRIS REGION 9 | ODI | IHS OPEN DUMPS | AOCONCERN | US HIST CDL | HIST Cal-Sites | SCH | CDL | Toxic Pits | US CDL | SWEEPS UST | HIST UST | CA FID UST | LIENS | LIENS 2 | DEED | HMIRS | CHMIRS | LDS | MCS | SPILLS 90 | RCRA NonGen / NLR | FUDS | DOD | SCRD DRYCLEANERS | US FIN ASSUR | EPA WATCH LIST | 2020 COR ACTION | TSCA | TRIS | SSTS | ROD | RMP | RAATS | PRP | PADS | ICIS | FTTS | MLTS | COAL ASH DOE | COAL ASH EPA | PCB TRANSFORMER | RADINFO | HIST FTTS | DOT OPS | CONSENT | INDIAN RESERV | FUSRAP | UMTRA | LEAD SMELTERS | US AIRS | US MINES | ABANDONED MINES | FINDS | UXO | DOCKET HWC | ECHO | FUELS PROGRAM | CA BOND EXP. PLAN | Cortese | CUPA Listings | DRYCLEANERS | EMI | ENF | Financial Assurance | HAZNET |
|---|---|---

# EXECUTIVE SUMMARY

**TARGET PROPERTY ADDRESS**

7800 BEVERLY BOULEVARD
7800 BEVERLY BOULEVARD
LOS ANGELES, CA 90036
Elevation: 190 ft.
EDR Inquiry Number: 5077864.2s

**STANDARD ENVIRONMENTAL RECORDS**

**ADDITIONAL ENVIRONMENTAL RECORDS**

| SURROUNDING PROPERTY SEARCH RESULTS<br>Site | Map ID<br>Direction<br>Distance<br>Distance ft.<br>Elevation ft. | NPL | Proposed NPL | NPL LIENS | Delisted NPL | FEDERAL FACILITY | SEMS | SEMS-ARCHIVE | CORRACTS | RCRA-TSDF | RCRA-LQG | RCRA-SQG | RCRA-CESQG | LUCIS | US ENG CONTROLS | US INST CONTROL | ERNS | RESPONSE | ENVIROSTOR | SWF/LF | LUST | INDIAN LUST | SLIC | FEMA UST | UST | AST | INDIAN UST | VCP | INDIAN VCP | BROWNFIELDS | US BROWNFIELDS | WMUDS/SWAT | SWRCY | HAULERS | INDIAN ODI | DEBRIS REGION 9 | ODI | IHS OPEN DUMPS | AOCONCERN | US HIST CDL | HIST Cal-Sites | SCH | CDL | Toxic Pits | US CDL | SWEEPS UST | HIST UST | CA FID UST | LIENS | LIENS 2 | DEED | HMIRS | CHMIRS | LDS | MCS | SPILLS 90 | RCRA NonGen / NLR | FUDS | DOD | SCRD DRYCLEANERS | US FIN ASSUR | EPA WATCH LIST | 2020 COR ACTION | TSCA | TRIS | SSTS | ROD | RMP | RAATS | PRP | PADS | ICIS | FTTS | MLTS | COAL ASH DOE | COAL ASH EPA | PCB TRANSFORMER | RADINFO | HIST FTTS | DOT OPS | CONSENT | INDIAN RESERV | FUSRAP | UMTRA | LEAD SMELTERS | US AIRS | US MINES | ABANDONED MINES | FINDS | UXO | DOCKET HWC | ECHO | FUELS PROGRAM | CA BOND EXP. PLAN | Cortese | CUPA Listings | DRYCLEANERS | EMI | ENF | Financial Assurance | HAZNET |
|---|---|---

# EXECUTIVE SUMMARY

**TARGET PROPERTY ADDRESS**

7800 BEVERLY BOULEVARD
7800 BEVERLY BOULEVARD
LOS ANGELES, CA 90036
Elevation: 190 ft.
EDR Inquiry Number: 5077864.2s

**STANDARD ENVIRONMENTAL RECORDS**

**ADDITIONAL ENVIRONMENTAL RECORDS**

| SURROUNDING PROPERTY SEARCH RESULTS<br>Site | Map ID<br>Direction<br>Distance<br>Distance ft.<br>Elevation ft. | NPL | Proposed NPL | NPL LIENS | Delisted NPL | FEDERAL FACILITY | SEMS | SEMS-ARCHIVE | CORRACTS | RCRA-TSDF | RCRA-LQG | RCRA-SQG | RCRA-CESQG | LUCIS | US ENG CONTROLS | US INST CONTROL | ERNS | RESPONSE | ENVIROSTOR | SWF/LF | LUST | INDIAN LUST | SLIC | FEMA UST | UST | AST | INDIAN UST | VCP | INDIAN VCP | BROWNFIELDS | US BROWNFIELDS | WMUDS/SWAT | SWRCY | HAULERS | INDIAN ODI | DEBRIS REGION 9 | ODI | IHS OPEN DUMPS | AOCONCERN | US HIST CDL | HIST Cal-Sites | SCH | CDL | Toxic Pits | US CDL | SWEEPS UST | HIST UST | CA FID UST | LIENS | LIENS 2 | DEED | HMIRS | CHMIRS | LDS | MCS | SPILLS 90 | RCRA NonGen / NLR | FUDS | DOD | SCRD DRYCLEANERS | US FIN ASSUR | EPA WATCH LIST | 2020 COR ACTION | TSCA | TRIS | SSTS | ROD | RMP | RAATS | PRP | PADS | ICIS | FTTS | MLTS | COAL ASH DOE | COAL ASH EPA | PCB TRANSFORMER | RADINFO | HIST FTTS | DOT OPS | CONSENT | INDIAN RESERV | FUSRAP | UMTRA | LEAD SMELTERS | US AIRS | US MINES | ABANDONED MINES | FINDS | UXO | DOCKET HWC | ECHO | FUELS PROGRAM | CA BOND EXP. PLAN | Cortese | CUPA Listings | DRYCLEANERS | EMI | ENF | Financial Assurance | HAZNET |
|---|---|---

# EXECUTIVE SUMMARY

**TARGET PROPERTY ADDRESS**

7800 BEVERLY BOULEVARD
7800 BEVERLY BOULEVARD
LOS ANGELES, CA 90036
Elevation: 190 ft.
EDR Inquiry Number: 5077864.2s

**STANDARD ENVIRONMENTAL RECORDS**

**ADDITIONAL ENVIRONMENTAL RECORDS**

| SURROUNDING PROPERTY SEARCH RESULTS<br>Site | Map ID<br>Direction<br>Distance<br>Distance ft.<br>Elevation ft. | NPL | Proposed NPL | NPL LIENS | Delisted NPL | FEDERAL FACILITY | SEMS | SEMS-ARCHIVE | CORRACTS | RCRA-TSDF | RCRA-LQG | RCRA-SQG | RCRA-CESQG | LUCIS | US ENG CONTROLS | US INST CONTROL | ERNS | RESPONSE | ENVIROSTOR | SWF/LF | LUST | INDIAN LUST | SLIC | FEMA UST | UST | AST | INDIAN UST | VCP | INDIAN VCP | BROWNFIELDS | US BROWNFIELDS | WMUDS/SWAT | SWRCY | HAULERS | INDIAN ODI | DEBRIS REGION 9 | ODI | IHS OPEN DUMPS | AOCONCERN | US HIST CDL | HIST Cal-Sites | SCH | CDL | Toxic Pits | US CDL | SWEEPS UST | HIST UST | CA FID UST | LIENS | LIENS 2 | DEED | HMIRS | CHMIRS | LDS | MCS | SPILLS 90 | RCRA NonGen / NLR | FUDS | DOD | SCRD DRYCLEANERS | US FIN ASSUR | EPA WATCH LIST | 2020 COR ACTION | TSCA | TRIS | SSTS | ROD | RMP | RAATS | PRP | PADS | ICIS | FTTS | MLTS | COAL ASH DOE | COAL ASH EPA | PCB TRANSFORMER | RADINFO | HIST FTTS | DOT OPS | CONSENT | INDIAN RESERV | FUSRAP | UMTRA | LEAD SMELTERS | US AIRS | US MINES | ABANDONED MINES | FINDS | UXO | DOCKET HWC | ECHO | FUELS PROGRAM | CA BOND EXP. PLAN | Cortese | CUPA Listings | DRYCLEANERS | EMI | ENF | Financial Assurance | HAZNET |
|---|---|---

# OVERVIEW MAP - 5077864.2S

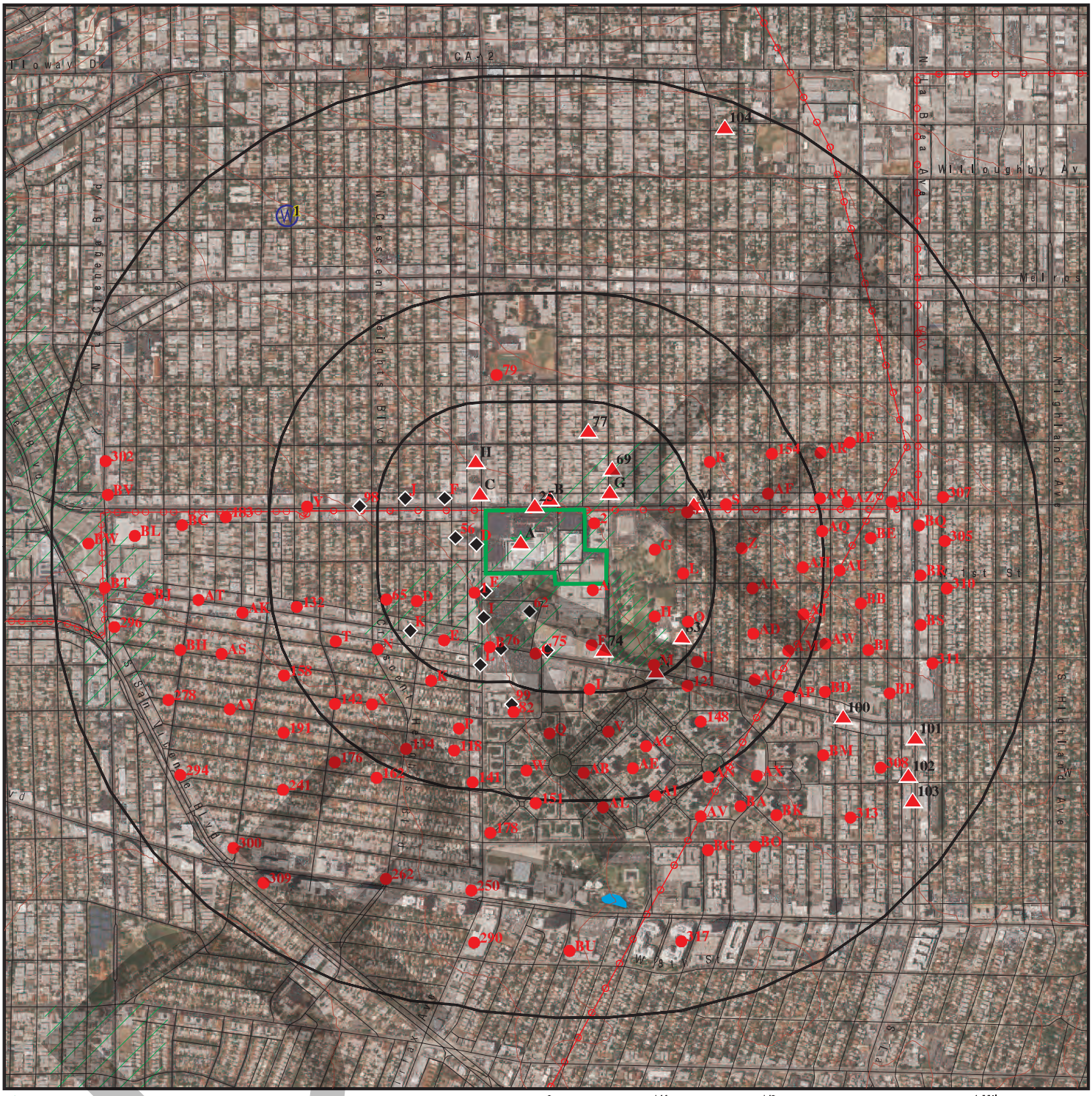


This report includes Interactive Map Layers to display and/or hide map information. The legend includes only those icons for the default map view.

| | |
|---|---|
| SITE NAME: 7800 Beverly Boulevard | CLIENT: Terracon |
| ADDRESS: 7800 Beverly Boulevard<br>Los Angeles CA 90036 | CONTACT: Jennifer Van<br>INQUIRY #: 5077864.2s |
| LAT/LONG: 34.074937 / 118.359864 | DATE: October 16, 2017 4:27 pm |

Copyright © 2017 EDR, Inc. © 2015 TomTom Rel. 2015.

# DETAIL MAP - 5077864.2S

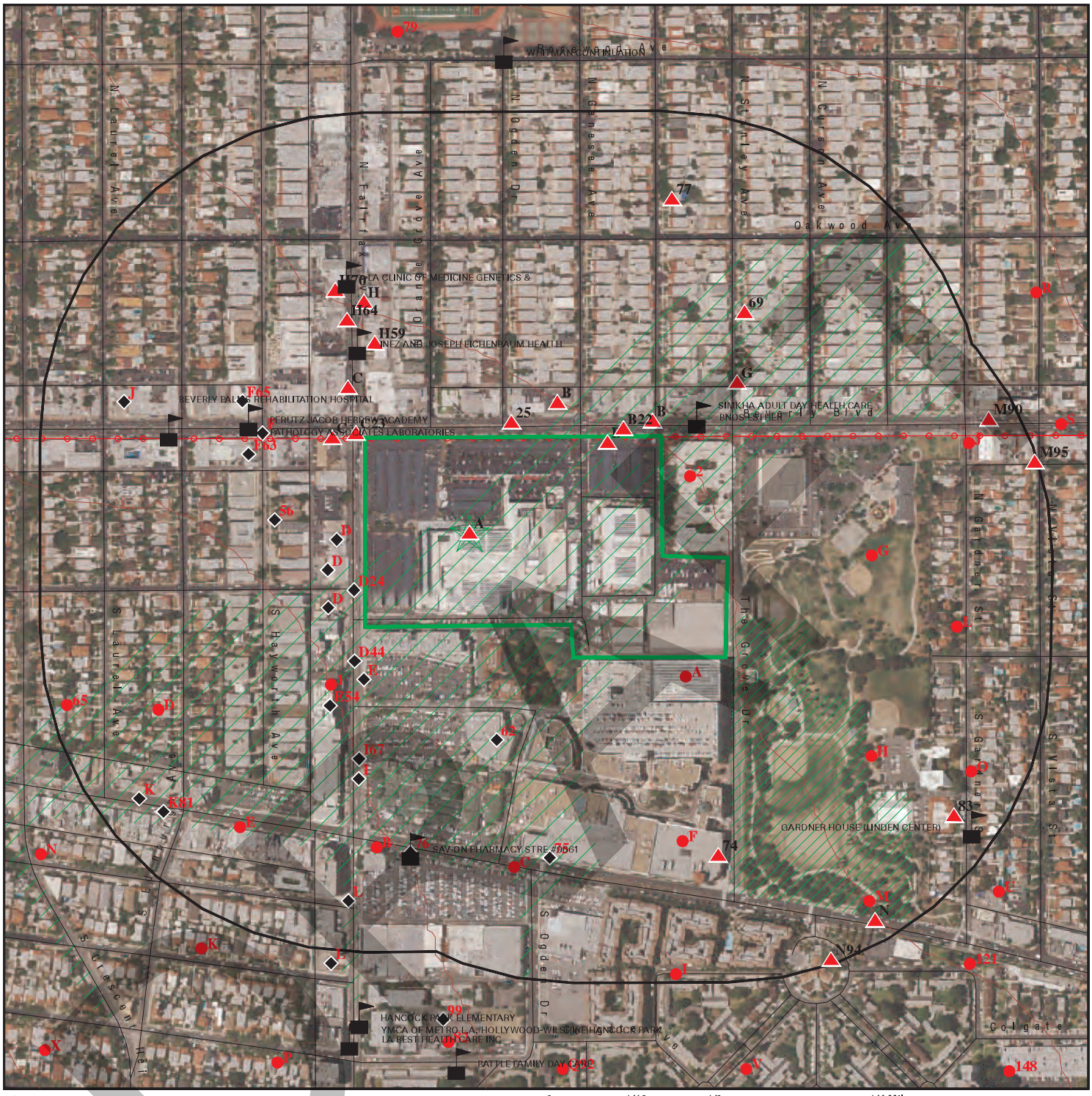


- Target Property
- Sites at elevations higher than or equal to the target property
- Sites at elevations lower than the target property
- Manufactured Gas Plants
- Sensitive Receptors
- National Priority List Sites
- Dept. Defense Sites
- Indian Reservations BIA
- Power transmission lines
- 100-year flood zone
- 500-year flood zone
- Areas of Concern

This report includes Interactive Map Layers to display and/or hide map information. The legend includes only those icons for the default map view.

| | |
|---|---|
| SITE NAME: 7800 Beverly Boulevard | CLIENT: Terracon |
| ADDRESS: 7800 Beverly Boulevard<br>Los Angeles CA 90036 | CONTACT: Jennifer Van |
| LAT/LONG: 34.074937 / 118.359864 | INQUIRY #: 5077864.2s<br>DATE: October 16, 2017 5:25 pm |

Copyright © 2017 EDR, Inc. © 2015 TomTom Rel. 2015.

# MAP FINDINGS SUMMARY

| Database | Search Distance (Miles) | Target Property | < 1/8 | 1/8 - 1/4 | 1/4 - 1/2 | 1/2 - 1 | > 1 | Total Plotted |
|---|---|---|---|---|---|---|---|---|
| **STANDARD ENVIRONMENTAL RECORDS** | | | | | | | | |
| ***Federal NPL site list*** | | | | | | | | |
| NPL | 1.000 | | 0 | 0 | 0 | 0 | NR | 0 |
| Proposed NPL | 1.000 | | 0 | 0 | 0 | 0 | NR | 0 |
| NPL LIENS | TP | | NR | NR | NR | NR | NR | 0 |
| ***Federal Delisted NPL site list*** | | | | | | | | |
| Delisted NPL | 1.000 | | 0 | 0 | 0 | 0 | NR | 0 |
| ***Federal CERCLIS list*** | | | | | | | | |
| FEDERAL FACILITY | 0.500 | | 0 | 0 | 0 | NR | NR | 0 |
| SEMS | 0.500 | | 0 | 0 | 0 | NR | NR | 0 |
| ***Federal CERCLIS NFRAP site list*** | | | | | | | | |
| SEMS-ARCHIVE | 0.500 | | 0 | 0 | 0 | NR | NR | 0 |
| ***Federal RCRA CORRACTS facilities list*** | | | | | | | | |
| CORRACTS | 1.000 | | 0 | 0 | 0 | 0 | NR | 0 |
| ***Federal RCRA non-CORRACTS TSD facilities list*** | | | | | | | | |
| RCRA-TSDF | 0.500 | | 0 | 0 | 0 | NR | NR | 0 |
| ***Federal RCRA generators list*** | | | | | | | | |
| RCRA-LQG | 0.250 | | 1 | 1 | NR | NR | NR | 2 |
| RCRA-SQG | 0.250 | | 4 | 6 | NR | NR | NR | 10 |
| RCRA-CESQG | 0.250 | | 0 | 0 | NR | NR | NR | 0 |
| ***Federal institutional controls / engineering controls registries*** | | | | | | | | |
| LUCIS | 0.500 | | 0 | 0 | 0 | NR | NR | 0 |
| US ENG CONTROLS | 0.500 | | 0 | 0 | 0 | NR | NR | 0 |
| US INST CONTROL | 0.500 | | 0 | 0 | 0 | NR | NR | 0 |
| ***Federal ERNS list*** | | | | | | | | |
| ERNS | TP | | NR | NR | NR | NR | NR | 0 |
| ***State- and tribal - equivalent NPL*** | | | | | | | | |
| CA RESPONSE | 1.000 | | 0 | 0 | 0 | 0 | NR | 0 |
| ***State- and tribal - equivalent CERCLIS*** | | | | | | | | |
| CA ENVIROSTOR | 1.000 | | 0 | 0 | 1 | 5 | NR | 6 |
| ***State and tribal landfill and/or solid waste disposal site lists*** | | | | | | | | |
| CA SWF/LF | 0.500 | | 0 | 0 | 0 | NR | NR | 0 |
| ***State and tribal leaking storage tank lists*** | | | | | | | | |
| CA LUST | 0.500 | 2 | 9 | 1 | 3 | NR | NR | 15 |

DRAFT

# MAP FINDINGS SUMMARY

| Database | Search Distance (Miles) | Target Property | < 1/8 | 1/8 - 1/4 | 1/4 - 1/2 | 1/2 - 1 | > 1 | Total Plotted |
|---|---|---|---|---|---|---|---|---|
| INDIAN LUST | 0.500 | | 0 | 0 | 0 | NR | NR | 0 |
| CA SLIC | 0.500 | | 1 | 2 | 0 | NR | NR | 3 |
| ***State and tribal registered storage tank lists*** | | | | | | | | |
| FEMA UST | 0.250 | | 0 | 0 | NR | NR | NR | 0 |
| CA UST | 0.250 | 1 | 3 | 1 | NR | NR | NR | 5 |
| CA AST | 0.250 | 1 | 0 | 0 | NR | NR | NR | 1 |
| INDIAN UST | 0.250 | | 0 | 0 | NR | NR | NR | 0 |
| ***State and tribal voluntary cleanup sites*** | | | | | | | | |
| CA VCP | 0.500 | | 0 | 0 | 0 | NR | NR | 0 |
| INDIAN VCP | 0.500 | | 0 | 0 | 0 | NR | NR | 0 |
| ***State and tribal Brownfields sites*** | | | | | | | | |
| CA BROWNFIELDS | 0.500 | | 0 | 1 | 0 | NR | NR | 1 |
| **ADDITIONAL ENVIRONMENTAL RECORDS** | | | | | | | | |
| ***Local Brownfield lists*** | | | | | | | | |
| US BROWNFIELDS | 0.500 | | 0 | 0 | 0 | NR | NR | 0 |
| ***Local Lists of Landfill / Solid Waste Disposal Sites*** | | | | | | | | |
| CA WMUDS/SWAT | 0.500 | | 0 | 0 | 0 | NR | NR | 0 |
| CA SWRCY | 0.500 | | 0 | 0 | 0 | NR | NR | 0 |
| CA HAULERS | TP | | NR | NR | NR | NR | NR | 0 |
| INDIAN ODI | 0.500 | | 0 | 0 | 0 | NR | NR | 0 |
| DEBRIS REGION 9 | 0.500 | | 0 | 0 | 0 | NR | NR | 0 |
| ODI | 0.500 | | 0 | 0 | 0 | NR | NR | 0 |
| IHS OPEN DUMPS | 0.500 | | 0 | 0 | 0 | NR | NR | 0 |
| ***Local Lists of Hazardous waste / Contaminated Sites*** | | | | | | | | |
| CA AOCONCERN | 1.000 | | 0 | 0 | 0 | 0 | NR | 0 |
| US HIST CDL | TP | | NR | NR | NR | NR | NR | 0 |
| CA HIST Cal-Sites | 1.000 | | 0 | 0 | 0 | 0 | NR | 0 |
| CA SCH | 0.250 | | 0 | 0 | NR | NR | NR | 0 |
| CA CDL | TP | | NR | NR | NR | NR | NR | 0 |
| CA Toxic Pits | 1.000 | | 0 | 0 | 0 | 0 | NR | 0 |
| US CDL | TP | | NR | NR | NR | NR | NR | 0 |
| ***Local Lists of Registered Storage Tanks*** | | | | | | | | |
| CA SWEEPS UST | 0.250 | 1 | 7 | 5 | NR | NR | NR | 13 |
| CA HIST UST | 0.250 | 1 | 7 | 4 | NR | NR | NR | 12 |
| CA FID UST | 0.250 | 1 | 7 | 5 | NR | NR | NR | 13 |
| ***Local Land Records*** | | | | | | | | |
| CA LIENS | TP | | NR | NR | NR | NR | NR | 0 |
| LIENS 2 | TP | | NR | NR | NR | NR | NR | 0 |
| CA DEED | 0.500 | | 0 | 0 | 0 | NR | NR | 0 |

DRAFT

# MAP FINDINGS SUMMARY

| Database | Search Distance (Miles) | Target Property | < 1/8 | 1/8 - 1/4 | 1/4 - 1/2 | 1/2 - 1 | > 1 | Total Plotted |
|---|---|---|---|---|---|---|---|---|
| ***Records of Emergency Release Reports*** | | | | | | | | |
| HMIRS | TP | | NR | NR | NR | NR | NR | 0 |
| CA CHMIRS | TP | 2 | NR | NR | NR | NR | NR | 2 |
| CA LDS | TP | | NR | NR | NR | NR | NR | 0 |
| CA MCS | TP | | NR | NR | NR | NR | NR | 0 |
| CA SPILLS 90 | TP | | NR | NR | NR | NR | NR | 0 |
| ***Other Ascertainable Records*** | | | | | | | | |
| RCRA NonGen / NLR | 0.250 | | 1 | 2 | NR | NR | NR | 3 |
| FUDS | 1.000 | | 0 | 0 | 0 | 0 | NR | 0 |
| DOD | 1.000 | | 0 | 0 | 0 | 0 | NR | 0 |
| SCRD DRYCLEANERS | 0.500 | | 0 | 0 | 0 | NR | NR | 0 |
| US FIN ASSUR | TP | | NR | NR | NR | NR | NR | 0 |
| EPA WATCH LIST | TP | | NR | NR | NR | NR | NR | 0 |
| 2020 COR ACTION | 0.250 | | 0 | 0 | NR | NR | NR | 0 |
| TSCA | TP | | NR | NR | NR | NR | NR | 0 |
| TRIS | TP | | NR | NR | NR | NR | NR | 0 |
| SSTS | TP | | NR | NR | NR | NR | NR | 0 |
| ROD | 1.000 | | 0 | 0 | 0 | 0 | NR | 0 |
| RMP | TP | | NR | NR | NR | NR | NR | 0 |
| RAATS | TP | | NR | NR | NR | NR | NR | 0 |
| PRP | TP | | NR | NR | NR | NR | NR | 0 |
| PADS | TP | | NR | NR | NR | NR | NR | 0 |
| ICIS | TP | | NR | NR | NR | NR | NR | 0 |
| FTTS | TP | 2 | NR | NR | NR | NR | NR | 2 |
| MLTS | TP | | NR | NR | NR | NR | NR | 0 |
| COAL ASH DOE | TP | | NR | NR | NR | NR | NR | 0 |
| COAL ASH EPA | 0.500 | | 0 | 0 | 0 | NR | NR | 0 |
| PCB TRANSFORMER | TP | | NR | NR | NR | NR | NR | 0 |
| RADINFO | TP | | NR | NR | NR | NR | NR | 0 |
| HIST FTTS | TP | 2 | NR | NR | NR | NR | NR | 2 |
| DOT OPS | TP | | NR | NR | NR | NR | NR | 0 |
| CONSENT | 1.000 | | 0 | 0 | 0 | 0 | NR | 0 |
| INDIAN RESERV | 1.000 | | 0 | 0 | 0 | 0 | NR | 0 |
| FUSRAP | 1.000 | | 0 | 0 | 0 | 0 | NR | 0 |
| UMTRA | 0.500 | | 0 | 0 | 0 | NR | NR | 0 |
| LEAD SMELTERS | TP | | NR | NR | NR | NR | NR | 0 |
| US AIRS | TP | | NR | NR | NR | NR | NR | 0 |
| US MINES | 0.250 | | 0 | 0 | NR | NR | NR | 0 |
| ABANDONED MINES | 0.250 | | 0 | 0 | NR | NR | NR | 0 |
| FINDS | TP | 1 | NR | NR | NR | NR | NR | 1 |
| UXO | 1.000 | | 0 | 0 | 0 | 0 | NR | 0 |
| DOCKET HWC | TP | | NR | NR | NR | NR | NR | 0 |
| ECHO | TP | | NR | NR | NR | NR | NR | 0 |
| FUELS PROGRAM | 0.250 | | 0 | 0 | NR | NR | NR | 0 |
| CA BOND EXP. PLAN | 1.000 | | 0 | 0 | 0 | 0 | NR | 0 |
| CA Cortese | 0.500 | | 0 | 0 | 0 | NR | NR | 0 |
| CA CUPA Listings | 0.250 | | 0 | 0 | NR | NR | NR | 0 |
| CA DRYCLEANERS | 0.250 | | 1 | 1 | NR | NR | NR | 2 |
| CA EMI | TP | 2 | NR | NR | NR | NR | NR | 2 |

DRAFT

# MAP FINDINGS SUMMARY

| Database | Search Distance (Miles) | Target Property | < 1/8 | 1/8 - 1/4 | 1/4 - 1/2 | 1/2 - 1 | > 1 | Total Plotted |
|---|---|---|---|---|---|---|---|---|
| CA ENF | TP | 1 | NR | NR | NR | NR | NR | 1 |
| CA Financial Assurance | TP | | NR | NR | NR | NR | NR | 0 |
| CA HAZNET | TP | 3 | NR | NR | NR | NR | NR | 3 |
| CA ICE | TP | | NR | NR | NR | NR | NR | 0 |
| CA HIST CORTESE | 0.500 | 1 | 4 | 1 | 2 | NR | NR | 8 |
| CA LOS ANGELES CO. HMS | TP | | NR | NR | NR | NR | NR | 0 |
| CA HWP | 1.000 | | 0 | 0 | 0 | 0 | NR | 0 |
| CA HWT | 0.250 | | 0 | 0 | NR | NR | NR | 0 |
| CT MANIFEST | 0.250 | | 1 | 0 | NR | NR | NR | 1 |
| CA MINES | 0.250 | | 0 | 0 | NR | NR | NR | 0 |
| CA MWMP | 0.250 | | 0 | 0 | NR | NR | NR | 0 |
| CA NPDES | TP | | NR | NR | NR | NR | NR | 0 |
| CA PEST LIC | TP | | NR | NR | NR | NR | NR | 0 |
| CA PROC | 0.500 | | 0 | 0 | 0 | NR | NR | 0 |
| CA Notify 65 | 1.000 | | 0 | 0 | 0 | 0 | NR | 0 |
| LA Co. Site Mitigation | TP | | NR | NR | NR | NR | NR | 0 |
| CA UIC | TP | | NR | NR | NR | NR | NR | 0 |
| CA WASTEWATER PITS | 0.500 | | 0 | 0 | 0 | NR | NR | 0 |
| CA WDS | TP | 1 | NR | NR | NR | NR | NR | 1 |
| CA WIP | 0.250 | | 0 | 0 | NR | NR | NR | 0 |
| **EDR HIGH RISK HISTORICAL RECORDS** | | | | | | | | |
| ***EDR Exclusive Records*** | | | | | | | | |
| EDR MGP | 1.000 | | 0 | 0 | 0 | 0 | NR | 0 |
| EDR Hist Auto | 0.125 | | 11 | NR | NR | NR | NR | 11 |
| EDR Hist Cleaner | 0.125 | | 14 | NR | NR | NR | NR | 14 |
| **EDR RECOVERED GOVERNMENT ARCHIVES** | | | | | | | | |
| ***Exclusive Recovered Govt. Archives*** | | | | | | | | |
| CA RGA LF | TP | | NR | NR | NR | NR | NR | 0 |
| CA RGA LUST | TP | 2 | NR | NR | NR | NR | NR | 2 |
| - Totals -- | | 24 | 71 | 30 | 6 | 5 | 0 | 136 |

NOTES:

TP = Target Property

NR = Not Requested at this Search Distance

Sites may be listed in more than one database

DRAFT

**A1** **CBS,INC** **HIST FTTS** **1008176857**
**Target** **7800 BEVERLY BLVD** **N/A**
**Property** **LOS ANGELES, CA 90036**

**Site 1 of 18 in cluster A**

**Actual:**
**190 ft.**

HIST FTTS INSP:
Inspection Number: 19870526CA001 1
Region: 09
Inspection Date: Not reported
Inspector: BERMAN
Violation occurred: Yes
Investigation Type: Section 6 PCB State Conducted
Investigation Reason: Neutral Scheme, Region
Legislation Code: TSCA
Facility Function: User

---

**A2** **CBS STUDIOS** **CA LUST** **U001561418**
**Target** **7800 BEVERLY BL** **CA HIST UST** **N/A**
**Property** **LOS ANGELES, CA 90036** **CA CHMIRS**
**CA EMI**

**Site 2 of 18 in cluster A**

**Actual:**
**190 ft.**

LUST REG 4:

| | | |
|---|---|---|
| Region: | 4 | |
| Regional Board: | 04 | |
| County: | Los Angeles | |
| Facility Id: | 900360089 | |
| Status: | Case Closed | |
| Substance: | Diesel | |
| Substance Quantity: | Not reported | |
| Local Case No: | Not reported | |
| Case Type: | Groundwater | |
| Abatement Method Used at the Site: | | EDET |
| Global ID: | T0603700889 | |
| W Global ID: | Not reported | |
| Staff: | CEC | |
| Local Agency: | 19050 | |
| Cross Street: | GENESEE AVE | |
| Enforcement Type: | Not reported | |
| Date Leak Discovered: | 11/13/1987 | |
| Date Leak First Reported: | | 5/9/1990 |
| Date Leak Record Entered: | 5/16/1990 | |
| Date Confirmation Began: | 5/9/1990 | |
| Date Leak Stopped: | Not reported | |
| Date Case Last Changed on Database: | | 2/4/1998 |
| Date the Case was Closed: | | 9/17/1998 |
| How Leak Discovered: | OM | |
| How Leak Stopped: | Not reported | |
| Cause of Leak: | UNK | |
| Leak Source: | Tank | |
| Operator: | Not reported | |
| Water System: | Not reported | |
| Well Name: | Not reported | |
| Approx. Dist To Production Well (ft): | | 7968.651235996145687417852384 |
| Source of Cleanup Funding: | | Tank |
| Preliminary Site Assessment Workplan Submitted: | | Not reported |
| Preliminary Site Assessment Began: | | 5/11/1993 |
| Pollution Characterization Began: | | 12/1/1993 |

DRAFT

**CBS STUDIOS (Continued)** **U001561418**

| | |
|---|---|
| Remediation Plan Submitted: | Not reported |
| Remedial Action Underway: | Not reported |
| Post Remedial Action Monitoring Began: | Not reported |
| Enforcement Action Date: | Not reported |
| Historical Max MTBE Date: | 1/1/1965 |
| Hist Max MTBE Conc in Groundwater: | 600 |
| Hist Max MTBE Conc in Soil: | 6280 |
| Significant Interim Remedial Action Taken: | Not reported |
| GW Qualifier: | Not reported |
| Soil Qualifier: | Not reported |
| Organization: | Not reported |
| Owner Contact: | Not reported |
| Responsible Party: | CBS INC. TELEVISION CITY |
| RP Address: | 7800 BEVERLY BLVD, LOS ANGELES CA 90036 |
| Program: | LUST |
| Lat/Long: | 34.0759397 / -1 |
| Local Agency Staff: | PEJ |
| Beneficial Use: | Not reported |
| Priority: | LOP/LOW - MINOR OR NO POTENTIAL WATER RESOURCE IMPACT |
| Cleanup Fund Id: | Not reported |
| Suspended: | Not reported |
| Assigned Name: | Not reported |
| Summary: | 7718 BEVERLY BLVD. CONDUCTING GW MONITORING AND SAMPLING PROGRAM FOR ONSITE AND OFFSITE WELLS AT CBS FACILITY. |

HIST UST:

| | |
|---|---|
| File Number: | 00026A87 |
| URL: | http://geotracker.waterboards.ca.gov/ustpdfs/pdf/00026A87.pdf |
| Region: | STATE |
| Facility ID: | 00000066198 |
| Facility Type: | Other |
| Other Type: | TV PRODUCTION |
| Contact Name: | LEO GREGORY |
| Telephone: | 2138522461 |
| Owner Name: | CBS, INC. ATTN: DIRECTOR, FAC |
| Owner Address: | 7800 BEVERLY BLVD. |
| Owner City,St,Zip: | LOS ANGELES, CA 90036 |
| Total Tanks: | 0003 |
| | |
| Tank Num: | 001 |
| Container Num: | #1 |
| Year Installed: | 1952 |
| Tank Capacity: | 00001000 |
| Tank Used for: | WASTE |
| Type of Fuel: | 4 |
| Container Construction Thickness: | X |
| Leak Detection: | Stock Inventor, None |
| | |
| Tank Num: | 002 |
| Container Num: | #2 |
| Year Installed: | 1952 |
| Tank Capacity: | 00008000 |
| Tank Used for: | PRODUCT |
| Type of Fuel: | DIESEL |
| Container Construction Thickness: | Not reported |
| Leak Detection: | Stock Inventor |

DRAFT

**CBS STUDIOS (Continued)** **U001561418**

| | |
|---|---|
| Tank Num: | 003 |
| Container Num: | #3 |
| Year Installed: | 1952 |
| Tank Capacity: | 00008000 |
| Tank Used for: | PRODUCT |
| Type of Fuel: | DIESEL |
| Container Construction Thickness: | Not reported |
| Leak Detection: | Stock Inventor |

Click here for Geo Tracker PDF:

CHMIRS:

| | |
|---|---|
| OES Incident Number: | 2-0382 |
| OES notification: | 01/20/2002 |
| OES Date: | Not reported |
| OES Time: | Not reported |
| **Date Completed:** | **Not reported** |
| Property Use: | Not reported |
| Agency Id Number: | Not reported |
| Agency Incident Number: | Not reported |
| Time Notified: | Not reported |
| Time Completed: | Not reported |
| Surrounding Area: | Not reported |
| Estimated Temperature: | Not reported |
| Property Management: | Not reported |
| More Than Two Substances Involved?: | Not reported |
| Resp Agncy Personel # Of Decontaminated: | Not reported |
| Responding Agency Personel # Of Injuries: | Not reported |
| Responding Agency Personel # Of Fatalities: | Not reported |
| Others Number Of Decontaminated: | Not reported |
| Others Number Of Injuries: | Not reported |
| Others Number Of Fatalities: | Not reported |
| Vehicle Make/year: | Not reported |
| Vehicle License Number: | Not reported |
| Vehicle State: | Not reported |
| Vehicle Id Number: | Not reported |
| CA DOT PUC/ICC Number: | Not reported |
| Company Name: | Not reported |
| Reporting Officer Name/ID: | Not reported |
| Report Date: | Not reported |
| Facility Telephone: | Not reported |
| Waterway Involved: | Yes |
| Waterway: | Ballona Creek |
| Spill Site: | Not reported |
| Cleanup By: | Reporting Party |
| Containment: | Not reported |
| What Happened: | Not reported |
| Type: | Not reported |
| Measure: | Not reported |
| Other: | Not reported |
| Date/Time: | Not reported |
| Year: | 2002 |
| Agency: | City of Los Angeles |
| Incident Date: | 1/20/200212:00:00 AM |
| Admin Agency: | Los Angeles City Fire Department |
| Amount: | Not reported |
| Contained: | Yes |

DRAFT

**CBS STUDIOS (Continued)** **U001561418**

| | |
|---|---|
| Site Type: | Road |
| E Date: | Not reported |
| Substance: | Sewage |
| Gallons: | 4643 |
| Unknown: | 0 |
| Substance #2: | Not reported |
| Substance #3: | Not reported |
| Evacuations: | 0 |
| Number of Injuries: | 0 |
| Number of Fatalities: | 0 |
| #1 Pipeline: | Not reported |
| #2 Pipeline: | Not reported |
| #3 Pipeline: | Not reported |
| #1 Vessel >= 300 Tons: | Not reported |
| #2 Vessel >= 300 Tons: | Not reported |
| #3 Vessel >= 300 Tons: | Not reported |
| Evacs: | Not reported |
| Injuries: | Not reported |
| Fatals: | Not reported |
| Comments: | Not reported |
| Description: | A grease blockage in line caused overflow. |

EMI:

| | |
|---|---|
| Year: | 1990 |
| County Code: | 19 |
| Air Basin: | SC |
| Facility ID: | 54167 |
| Air District Name: | SC |
| SIC Code: | 3398 |
| Air District Name: | SOUTH COAST AQMD |
| Community Health Air Pollution Info System: | Not reported |
| Consolidated Emission Reporting Rule: | Not reported |
| Total Organic Hydrocarbon Gases Tons/Yr: | 75 |
| Reactive Organic Gases Tons/Yr: | 7 |
| Carbon Monoxide Emissions Tons/Yr: | 31 |
| NOX - Oxides of Nitrogen Tons/Yr: | 7 |
| SOX - Oxides of Sulphur Tons/Yr: | 0 |
| Particulate Matter Tons/Yr: | 0 |
| Part. Matter 10 Micrometers and Smllr Tons/Yr: | 0 |

| | |
|---|---|
| Year: | 1993 |
| County Code: | 19 |
| Air Basin: | SC |
| Facility ID: | 54167 |
| Air District Name: | SC |
| SIC Code: | 3398 |
| Air District Name: | SOUTH COAST AQMD |
| Community Health Air Pollution Info System: | Not reported |
| Consolidated Emission Reporting Rule: | Not reported |
| Total Organic Hydrocarbon Gases Tons/Yr: | 37 |
| Reactive Organic Gases Tons/Yr: | 3 |
| Carbon Monoxide Emissions Tons/Yr: | 28 |
| NOX - Oxides of Nitrogen Tons/Yr: | 6 |
| SOX - Oxides of Sulphur Tons/Yr: | 0 |
| Particulate Matter Tons/Yr: | 0 |
| Part. Matter 10 Micrometers and Smllr Tons/Yr: | 0 |

DRAFT

**CBS STUDIOS (Continued)** **U001561418**

| | |
|---|---|
| Year: | 1995 |
| County Code: | 19 |
| Air Basin: | SC |
| Facility ID: | 54167 |
| Air District Name: | SC |
| SIC Code: | 3398 |
| Air District Name: | SOUTH COAST AQMD |
| Community Health Air Pollution Info System: | Not reported |
| Consolidated Emission Reporting Rule: | Not reported |
| Total Organic Hydrocarbon Gases Tons/Yr: | 37 |
| Reactive Organic Gases Tons/Yr: | 3 |
| Carbon Monoxide Emissions Tons/Yr: | 28 |
| NOX - Oxides of Nitrogen Tons/Yr: | 6 |
| SOX - Oxides of Sulphur Tons/Yr: | 0 |
| Particulate Matter Tons/Yr: | 0 |
| Part. Matter 10 Micrometers and Smllr Tons/Yr: | 0 |

| | |
|---|---|
| Year: | 1996 |
| County Code: | 19 |
| Air Basin: | SC |
| Facility ID: | 54167 |
| Air District Name: | SC |
| SIC Code: | 3398 |
| Air District Name: | SOUTH COAST AQMD |
| Community Health Air Pollution Info System: | Not reported |
| Consolidated Emission Reporting Rule: | Not reported |
| Total Organic Hydrocarbon Gases Tons/Yr: | 210 |
| Reactive Organic Gases Tons/Yr: | 19 |
| Carbon Monoxide Emissions Tons/Yr: | 24 |
| NOX - Oxides of Nitrogen Tons/Yr: | 31 |
| SOX - Oxides of Sulphur Tons/Yr: | 0 |
| Particulate Matter Tons/Yr: | 0 |
| Part. Matter 10 Micrometers and Smllr Tons/Yr: | 0 |

| | |
|---|---|
| Year: | 1997 |
| County Code: | 19 |
| Air Basin: | SC |
| Facility ID: | 54167 |
| Air District Name: | SC |
| SIC Code: | 3398 |
| Air District Name: | SOUTH COAST AQMD |
| Community Health Air Pollution Info System: | Not reported |
| Consolidated Emission Reporting Rule: | Not reported |
| Total Organic Hydrocarbon Gases Tons/Yr: | 156 |
| Reactive Organic Gases Tons/Yr: | 14 |
| Carbon Monoxide Emissions Tons/Yr: | 22 |
| NOX - Oxides of Nitrogen Tons/Yr: | 5 |
| SOX - Oxides of Sulphur Tons/Yr: | 0 |
| Particulate Matter Tons/Yr: | 0 |
| Part. Matter 10 Micrometers and Smllr Tons/Yr: | 0 |

| | |
|---|---|
| Year: | 1998 |
| County Code: | 19 |
| Air Basin: | SC |
| Facility ID: | 54167 |
| Air District Name: | SC |
| SIC Code: | 3398 |

DRAFT

**CBS STUDIOS (Continued)** **U001561418**

| | |
|---|---|
| Air District Name: | SOUTH COAST AQMD |
| Community Health Air Pollution Info System: | Not reported |
| Consolidated Emission Reporting Rule: | Not reported |
| Total Organic Hydrocarbon Gases Tons/Yr: | 193 |
| Reactive Organic Gases Tons/Yr: | 18 |
| Carbon Monoxide Emissions Tons/Yr: | 22 |
| NOX - Oxides of Nitrogen Tons/Yr: | 5 |
| SOX - Oxides of Sulphur Tons/Yr: | 0 |
| Particulate Matter Tons/Yr: | 0 |
| Part. Matter 10 Micrometers and Smllr Tons/Yr: | 0 |

| | |
|---|---|
| Year: | 1999 |
| County Code: | 19 |
| Air Basin: | SC |
| Facility ID: | 54167 |
| Air District Name: | SC |
| SIC Code: | 3398 |
| Air District Name: | SOUTH COAST AQMD |
| Community Health Air Pollution Info System: | Not reported |
| Consolidated Emission Reporting Rule: | Not reported |
| Total Organic Hydrocarbon Gases Tons/Yr: | 156 |
| Reactive Organic Gases Tons/Yr: | 14 |
| Carbon Monoxide Emissions Tons/Yr: | 22 |
| NOX - Oxides of Nitrogen Tons/Yr: | 5 |
| SOX - Oxides of Sulphur Tons/Yr: | 0 |
| Particulate Matter Tons/Yr: | 0 |
| Part. Matter 10 Micrometers and Smllr Tons/Yr: | 0 |

| | |
|---|---|
| Year: | 2000 |
| County Code: | 19 |
| Air Basin: | SC |
| Facility ID: | 54167 |
| Air District Name: | SC |
| SIC Code: | 3398 |
| Air District Name: | SOUTH COAST AQMD |
| Community Health Air Pollution Info System: | Not reported |
| Consolidated Emission Reporting Rule: | Not reported |
| Total Organic Hydrocarbon Gases Tons/Yr: | 156 |
| Reactive Organic Gases Tons/Yr: | 14 |
| Carbon Monoxide Emissions Tons/Yr: | 22 |
| NOX - Oxides of Nitrogen Tons/Yr: | 5 |
| SOX - Oxides of Sulphur Tons/Yr: | 0 |
| Particulate Matter Tons/Yr: | 0 |
| Part. Matter 10 Micrometers and Smllr Tons/Yr: | 0 |

| | |
|---|---|
| Year: | 2001 |
| County Code: | 19 |
| Air Basin: | SC |
| Facility ID: | 54167 |
| Air District Name: | SC |
| SIC Code: | 3398 |
| Air District Name: | SOUTH COAST AQMD |
| Community Health Air Pollution Info System: | Not reported |
| Consolidated Emission Reporting Rule: | B |
| Total Organic Hydrocarbon Gases Tons/Yr: | 156 |
| Reactive Organic Gases Tons/Yr: | 14 |
| Carbon Monoxide Emissions Tons/Yr: | 22 |

DRAFT

**CBS STUDIOS (Continued)** **U001561418**

NOX - Oxides of Nitrogen Tons/Yr: 5
SOX - Oxides of Sulphur Tons/Yr: 0
Particulate Matter Tons/Yr: 0
Part. Matter 10 Micrometers and Smllr Tons/Yr: 0

---

**A3** **TELEVISION CITY CO-GEN** **CA HAZNET** **S113167117**
**Target** **7800 BEVERLY** **N/A**
**Property** **LOS ANGELES, CA 90036**

**Site 3 of 18 in cluster A**

**Actual:**
**190 ft.**

HAZNET:

| | |
|---|---|
| envid: | S113167117 |
| Year: | 2001 |
| GEPAID: | CAL921964685 |
| Contact: | -- |
| Telephone: | 3236558942 |
| Mailing Name: | Not reported |
| Mailing Address: | 7800 BEVERLY BLVD |
| Mailing City,St,Zip: | LOS ANGELES, CA 900362165 |
| Gen County: | Not reported |
| TSD EPA ID: | CAT000613935 |
| TSD County: | Not reported |
| Waste Category: | Aqueous solution with total organic residues less than 10 percent |
| Disposal Method: | Transfer Station |
| Tons: | 0.06 |
| Cat Decode: | Not reported |
| Method Decode: | Not reported |
| Facility County: | Los Angeles |

| | |
|---|---|
| envid: | S113167117 |
| Year: | 1999 |
| GEPAID: | CAL921964685 |
| Contact: | AMERICAN ENERGY SOLUTIONS |
| Telephone: | 8167561166 |
| Mailing Name: | Not reported |
| Mailing Address: | 7800 BEVERLY BLVD |
| Mailing City,St,Zip: | LOS ANGELES, CA 900362165 |
| Gen County: | Not reported |
| TSD EPA ID: | CAT000613935 |
| TSD County: | Not reported |
| Waste Category: | Aqueous solution with total organic residues less than 10 percent |
| Disposal Method: | Transfer Station |
| Tons: | .0333 |
| Cat Decode: | Not reported |
| Method Decode: | Not reported |
| Facility County: | Los Angeles |

DRAFT

**A4** **CBS CORPORATION** **CA ENF** **S109439164**
**Target** **7800 BEVERLY BOULEVARD** **N/A**
**Property** **LOS ANGELES, CA 90036**

**Site 4 of 18 in cluster A**

**Actual:**
**190 ft.**

ENF:

| | |
|---|---|
| Region: | 4 |
| Facility Id: | 213574 |
| Agency Name: | CBS Corporation |
| Place Type: | Service/Commercial |
| Place Subtype: | Service/Commercial Site, NEC |
| Facility Type: | All other facilities |
| Agency Type: | Privately-Owned Business |
| # Of Agencies: | 1 |
| Place Latitude: | 34.076106 |
| Place Longitude: | -118.359431 |
| SIC Code 1: | 4833 |
| SIC Desc 1: | Television Broadcasting Stations |
| SIC Code 2: | Not reported |
| SIC Desc 2: | Not reported |
| SIC Code 3: | Not reported |
| SIC Desc 3: | Not reported |
| NAICS Code 1: | Not reported |
| NAICS Desc 1: | Not reported |
| NAICS Code 2: | Not reported |
| NAICS Desc 2: | Not reported |
| NAICS Code 3: | Not reported |
| NAICS Desc 3: | Not reported |
| # Of Places: | 1 |
| Source Of Facility: | Reg Meas |
| Design Flow: | 0.03 |
| Threat To Water Quality: | 3 |
| Complexity: | Not reported |
| Pretreatment: | X - Facility is not a POTW |
| Facility Waste Type: | Miscellaneous |
| Facility Waste Type 2: | Not reported |
| Facility Waste Type 3: | Not reported |
| Facility Waste Type 4: | Not reported |
| Program: | NPDNONMUNIPRCS |
| Program Category1: | NPDESWW |
| Program Category2: | NPDESWW |
| # Of Programs: | 1 |
| WDID: | 4B196000096 |
| Reg Measure Id: | 193273 |
| Reg Measure Type: | Enrollee - NPDES |
| Region: | 4 |
| Order #: | R4-2008-0032 |
| Npdes# CA#: | CAG994004 |
| Major-Minor: | Minor |
| Npdes Type: | OTH |
| Reclamation: | N - No |
| Dredge Fill Fee: | Not reported |
| 301H: | Not reported |
| Application Fee Amt Received: | 1000 |
| Status: | Historical |
| Status Date: | 03/25/2016 |
| Effective Date: | 05/17/1993 |
| Expiration/Review Date: | 06/05/2013 |

DRAFT

**CBS CORPORATION (Continued)** **S109439164**

| | |
|---|---|
| Termination Date: | 09/30/2015 |
| WDR Review - Amend: | Not reported |
| WDR Review - Revise/Renew: | Not reported |
| WDR Review - Rescind: | Not reported |
| WDR Review - No Action Required: | Not reported |
| WDR Review - Pending: | Not reported |
| WDR Review - Planned: | Not reported |
| Status Enrollee: | N |
| Individual/General: | I |
| Fee Code: | 62 - Treatment system to meet priority pollutant limit Category 1 |
| Direction/Voice: | Passive |
| Enforcement Id(EID): | 405351 |
| Region: | 4 |
| Order / Resolution Number: | Not reported |
| Enforcement Action Type: | Notice of Violation |
| Effective Date: | 11/12/2013 |
| Adoption/Issuance Date: | 11/12/2013 |
| Achieve Date: | Not reported |
| Termination Date: | 11/26/2013 |
| ACL Issuance Date: | Not reported |
| EPL Issuance Date: | Not reported |
| Status: | Historical |
| Title: | NOV 11/12/2013 for CBS Corporation |
| Description: | Not reported |
| Program: | NPDNONMUNIPRCS |
| Latest Milestone Completion Date: | 2013-11-26 |
| # Of Programs1: | 1 |
| Total Assessment Amount: | 0 |
| Initial Assessed Amount: | 0 |
| Liability $ Amount: | 0 |
| Project $ Amount: | 0 |
| Liability $ Paid: | 0 |
| Project $ Completed: | 0 |
| Total $ Paid/Completed Amount: | 0 |
| | |
| Region: | 4 |
| Facility Id: | 213574 |
| Agency Name: | CBS Corporation |
| Place Type: | Service/Commercial |
| Place Subtype: | Service/Commercial Site, NEC |
| Facility Type: | All other facilities |
| Agency Type: | Privately-Owned Business |
| # Of Agencies: | 1 |
| Place Latitude: | 34.076106 |
| Place Longitude: | -118.359431 |
| SIC Code 1: | 4833 |
| SIC Desc 1: | Television Broadcasting Stations |
| SIC Code 2: | Not reported |
| SIC Desc 2: | Not reported |
| SIC Code 3: | Not reported |
| SIC Desc 3: | Not reported |
| NAICS Code 1: | Not reported |
| NAICS Desc 1: | Not reported |
| NAICS Code 2: | Not reported |
| NAICS Desc 2: | Not reported |
| NAICS Code 3: | Not reported |
| NAICS Desc 3: | Not reported |

DRAFT

**CBS CORPORATION (Continued)** **S109439164**

| | |
|---|---|
| # Of Places: | 1 |
| Source Of Facility: | Reg Meas |
| Design Flow: | 0.03 |
| Threat To Water Quality: | 3 |
| Complexity: | Not reported |
| Pretreatment: | X - Facility is not a POTW |
| Facility Waste Type: | Miscellaneous |
| Facility Waste Type 2: | Not reported |
| Facility Waste Type 3: | Not reported |
| Facility Waste Type 4: | Not reported |
| Program: | NPDNONMUNIPRCS |
| Program Category1: | NPDESWW |
| Program Category2: | NPDESWW |
| # Of Programs: | 1 |
| WDID: | 4B196000096 |
| Reg Measure Id: | 193273 |
| Reg Measure Type: | Enrollee - NPDES |
| Region: | 4 |
| Order #: | R4-2008-0032 |
| Npdes# CA#: | CAG994004 |
| Major-Minor: | Minor |
| Npdes Type: | OTH |
| Reclamation: | N - No |
| Dredge Fill Fee: | Not reported |
| 301H: | Not reported |
| Application Fee Amt Received: | 1000 |
| Status: | Historical |
| Status Date: | 03/25/2016 |
| Effective Date: | 05/17/1993 |
| Expiration/Review Date: | 06/05/2013 |
| Termination Date: | 09/30/2015 |
| WDR Review - Amend: | Not reported |
| WDR Review - Revise/Renew: | Not reported |
| WDR Review - Rescind: | Not reported |
| WDR Review - No Action Required: | Not reported |
| WDR Review - Pending: | Not reported |
| WDR Review - Planned: | Not reported |
| Status Enrollee: | N |
| Individual/General: | I |
| Fee Code: | 62 - Treatment system to meet priority pollutant limit Category 1 |
| Direction/Voice: | Passive |
| Enforcement Id(EID): | 391767 |
| Region: | 4 |
| Order / Resolution Number: | Not reported |
| Enforcement Action Type: | Notice of Violation |
| Effective Date: | 06/28/2013 |
| Adoption/Issuance Date: | 06/28/2013 |
| Achieve Date: | Not reported |
| Termination Date: | 06/28/2013 |
| ACL Issuance Date: | Not reported |
| EPL Issuance Date: | Not reported |
| Status: | Historical |
| Title: | NOV 06/28/2013 for CBS Corporation |
| Description: | Not reported |
| Program: | NPDNONMUNIPRCS |
| Latest Milestone Completion Date: | Not reported |
| # Of Programs1: | 1 |

DRAFT

**CBS CORPORATION (Continued)** **S109439164**

| | |
|---|---|
| Total Assessment Amount: | 0 |
| Initial Assessed Amount: | 0 |
| Liability $ Amount: | 0 |
| Project $ Amount: | 0 |
| Liability $ Paid: | 0 |
| Project $ Completed: | 0 |
| Total $ Paid/Completed Amount: | 0 |
| | |
| Region: | 4 |
| Facility Id: | 213574 |
| Agency Name: | CBS Corporation |
| Place Type: | Service/Commercial |
| Place Subtype: | Service/Commercial Site, NEC |
| Facility Type: | All other facilities |
| Agency Type: | Privately-Owned Business |
| # Of Agencies: | 1 |
| Place Latitude: | 34.076106 |
| Place Longitude: | -118.359431 |
| SIC Code 1: | 4833 |
| SIC Desc 1: | Television Broadcasting Stations |
| SIC Code 2: | Not reported |
| SIC Desc 2: | Not reported |
| SIC Code 3: | Not reported |
| SIC Desc 3: | Not reported |
| NAICS Code 1: | Not reported |
| NAICS Desc 1: | Not reported |
| NAICS Code 2: | Not reported |
| NAICS Desc 2: | Not reported |
| NAICS Code 3: | Not reported |
| NAICS Desc 3: | Not reported |
| # Of Places: | 1 |
| Source Of Facility: | Reg Meas |
| Design Flow: | 0.03 |
| Threat To Water Quality: | 3 |
| Complexity: | Not reported |
| Pretreatment: | X - Facility is not a POTW |
| Facility Waste Type: | Miscellaneous |
| Facility Waste Type 2: | Not reported |
| Facility Waste Type 3: | Not reported |
| Facility Waste Type 4: | Not reported |
| Program: | NPDNONMUNIPRCS |
| Program Category1: | NPDESWW |
| Program Category2: | NPDESWW |
| # Of Programs: | 1 |
| WDID: | 4B196000096 |
| Reg Measure Id: | 193273 |
| Reg Measure Type: | Enrollee - NPDES |
| Region: | 4 |
| Order #: | R4-2008-0032 |
| Npdes# CA#: | CAG994004 |
| Major-Minor: | Minor |
| Npdes Type: | OTH |
| Reclamation: | N - No |
| Dredge Fill Fee: | Not reported |
| 301H: | Not reported |
| Application Fee Amt Received: | 1000 |
| Status: | Historical |

DRAFT

**CBS CORPORATION (Continued)** **S109439164**

| | |
|---|---|
| Status Date: | 03/25/2016 |
| Effective Date: | 05/17/1993 |
| Expiration/Review Date: | 06/05/2013 |
| Termination Date: | 09/30/2015 |
| WDR Review - Amend: | Not reported |
| WDR Review - Revise/Renew: | Not reported |
| WDR Review - Rescind: | Not reported |
| WDR Review - No Action Required: | Not reported |
| WDR Review - Pending: | Not reported |
| WDR Review - Planned: | Not reported |
| Status Enrollee: | N |
| Individual/General: | I |
| Fee Code: | 62 - Treatment system to meet priority pollutant limit Category 1 |
| Direction/Voice: | Passive |
| Enforcement Id(EID): | 375475 |
| Region: | 4 |
| Order / Resolution Number: | R4-2010-0124-M |
| Enforcement Action Type: | Admin Civil Liability |
| Effective Date: | 08/03/2010 |
| Adoption/Issuance Date: | 01/20/2011 |
| Achieve Date: | Not reported |
| Termination Date: | 01/20/2011 |
| ACL Issuance Date: | Not reported |
| EPL Issuance Date: | 08/03/2010 |
| Status: | Historical |
| Title: | EPL No. R4-2010-0124-M 08/03/2010 for CBS Corporation CI 7275 |
| Description: | EPL No. R4-2010-0124-M 08/03/2010 for CBS Corporation CI 7275 in the amount $6,000 for 2 effluent limit violations (2 serious). |
| Program: | NPDNONMUNIPRCS |
| Latest Milestone Completion Date: | 2010-11-02 |
| # Of Programs1: | 1 |
| Total Assessment Amount: | 6000 |
| Initial Assessed Amount: | 6000 |
| Liability $ Amount: | 6000 |
| Project $ Amount: | 0 |
| Liability $ Paid: | 6000 |
| Project $ Completed: | 0 |
| Total $ Paid/Completed Amount: | 6000 |

---

**A5** **CBS INC** **FINDS** **1004442548**
**Target Property** **7800 BEVERLY BLVD** **N/A**
**LOS ANGELES, CA 90036**

**Site 5 of 18 in cluster A**

**Actual: 190 ft.**

FINDS:

Registry ID: 110010479516

Environmental Interest/Information System

NCDB (National Compliance Data Base) supports implementation of the Federal Insecticide, Fungicide, and Rodenticide Act (FIFRA) and the Toxic Substances Control Act (TSCA). The system tracks inspections in regions and states with cooperative agreements, enforcement actions, and settlements.

HAZARDOUS AIR POLLUTANT MAJOR

DRAFT

**CBS INC (Continued)** **1004442548**

ELECTRIC GENERATOR

STATE MASTER

Click this hyperlink while viewing on your computer to access additional FINDS: detail in the EDR Site Report.

---

**A6** **C B S STUDIOS INC** **CA AST** **S101583066**
**Target** **7800 BEVERLY BLVD** **CA FID UST** **N/A**
**Property** **LOS ANGELES, CA 90036**

**Site 6 of 18 in cluster A**

**Actual: 190 ft.**

AST:

| | |
|---|---|
| Certified Unified Program Agencies: | Not reported |
| Owner: | C B S STUDIOS INC |
| Total Gallons: | Not reported |
| CERSID: | 10257505 |
| Facility ID: | FA0034007 |
| Business Name: | C B S STUDIOS INC |
| Phone: | (323) 575-2462 |
| Fax: | Not reported |
| Mailing Address: | 7800 BEVERLY BLVD |
| Mailing Address City: | LOS ANGELES |
| Mailing Address State: | CA |
| Mailing Address Zip Code: | 90036 |
| Operator Name: | ENVIRONMENTAL COMPLIANCE |
| Operator Phone: | Not reported |
| Owner Phone: | Not reported |
| Owner Mail Address: | Not reported |
| Owner State: | Not reported |
| Owner Zip Code: | Not reported |
| Owner Country: | United States |
| Property Owner Name: | Not reported |
| Property Owner Phone: | Not reported |
| Property Owner Mailing Address: | Not reported |
| Property Owner City: | Not reported |
| Property Owner Stat : | Not reported |
| Property Owner Zip Code: | Not reported |
| Property Owner Country: | Not reported |
| EPAID: | Not reported |

CA FID UST:

| | |
|---|---|
| Facility ID: | 19002487 |
| Regulated By: | UTNKA |
| Regulated ID: | Not reported |
| Cortese Code: | Not reported |
| SIC Code: | Not reported |
| Facility Phone: | 8187968200 |
| Mail To: | Not reported |
| Mailing Address: | 7800 BEVERLY BLVD |
| Mailing Address 2: | Not reported |
| Mailing City,St,Zip: | LOS ANGELES 900360000 |
| Contact: | Not reported |
| Contact Phone: | Not reported |
| DUNs Number: | Not reported |

DRAFT

**C B S STUDIOS INC (Continued)** **S101583066**

NPDES Number: Not reported
EPA ID: Not reported
Comments: Not reported
Status: Active

---

**A7** **CBS, INC** **FTTS** **1010002070**
**Target** **7800 BEVERLY BLVD** **N/A**
**Property** **LOS ANGELES, CA 90036**

**Site 7 of 18 in cluster A**

**Actual:**
**190 ft.**

FTTS:
Case Number: Not reported
Docket Number: 09-88-0004
Complaint Issue Date: 11/05/87
Abatement Amount: 0.0000
Proposed Penalty: 10000.0000
Final Assessment: 4250.0000
Final Order Date: 08/05/88
Close Date: / /
Violations(s): PCB, Storage

---

**A8** **CBS INC. TELEVISION CITY** **CA WDS** **S105255084**
**Target** **7800 BEVERLY BLVD** **N/A**
**Property** **LOS ANGELES, CA 90036**

**Site 8 of 18 in cluster A**

**Actual:**
**190 ft.**

WDS:
Facility ID: Los Angeles River 196100007
Facility Type: Other - Does not fall into the category of Municipal/Domestic, Industrial, Agricultural or Solid Waste (Class I, II or III)
Facility Status: Active - Any facility with a continuous or seasonal discharge that is under Waste Discharge Requirements.
NPDES Number: CAG994002 The 1st 2 characters designate the state. The remaining 7 are assigned by the Regional Board
Subregion: 4
Facility Telephone: 5627998556
Facility Contact: Michael OHearn
Agency Name: CBS INC.
Agency Address: Not reported
Agency City,St,Zip: 0
Agency Contact: Not reported
Agency Telephone: Not reported
Agency Type: Private
SIC Code: 9999
SIC Code 2: Not reported
Primary Waste Type: Designated/Influent or Solid Wastes that pose a significant threat to water quality because of their high concentrations (E.G., BOD, Hardness, TRF, Chloride). 'Manageable' hazardous wastes (E.G., inorganic salts and heavy metals) are included in this category.
Primary Waste: MISCEL
Waste Type2: Not reported
Waste2: Miscellaneous (Includes wastes from dewatering, recreational lake overflow, swimming pool wastes, water ride wastewater, ground water

DRAFT

**CBS INC. TELEVISION CITY (Continued)** **S105255084**

seepage and other wastes of this type)

Primary Waste Type: Designated/Influent or Solid Wastes that pose a significant threat to water quality because of their high concentrations (E.G., BOD, Hardness, TRF, Chloride). 'Manageable' hazardous wastes (E.G., inorganic salts and heavy metals) are included in this category.
Secondary Waste: Not reported
Secondary Waste Type: Not reported
Design Flow: 0
Baseline Flow: 0
Reclamation: No reclamation requirements associated with this facility.
POTW: The facility is not a POTW.
Treat To Water: Minor Threat to Water Quality. A violation of a regional board order should cause a relatively minor impairment of beneficial uses compared to a major or minor threat. Not: All nurds without a TTWQ will be considered a minor threat to water quality unless coded at a higher Level. A Zero (0) may be used to code those NURDS that are found to represent no threat to water quality.
Complexity: Category B - Any facility having a physical, chemical, or biological waste treatment system (except for septic systems with subsurface disposal), or any Class II or III disposal site, or facilities without treatment systems that are complex, such as marinas with petroleum products, solid wastes, and sewage pump out facilities.

---

**A9** **CA CHMIRS** **S105631310**
**Target Property** **NEAR 7800 BEVERLY BLVD** **N/A**
**LOS ANGELES, CA 90036**

**Site 9 of 18 in cluster A**

**Actual: 190 ft.**

CHMIRS:

| | |
|---|---|
| OES Incident Number: | 7518 |
| OES notification: | Not reported |
| OES Date: | 4/6/1993 |
| OES Time: | 09:00:00 AM |
| **Date Completed:** | **Not reported** |
| Property Use: | Not reported |
| Agency Id Number: | Not reported |
| Agency Incident Number: | Not reported |
| Time Notified: | Not reported |
| Time Completed: | Not reported |
| Surrounding Area: | Not reported |
| Estimated Temperature: | Not reported |
| Property Management: | Not reported |
| More Than Two Substances Involved?: | Not reported |
| Resp Agncy Personel # Of Decontaminated: | Not reported |
| Responding Agency Personel # Of Injuries: | Not reported |
| Responding Agency Personel # Of Fatalities: | Not reported |
| Others Number Of Decontaminated: | Not reported |
| Others Number Of Injuries: | Not reported |
| Others Number Of Fatalities: | Not reported |
| Vehicle Make/year: | Not reported |
| Vehicle License Number: | Not reported |
| Vehicle State: | Not reported |
| Vehicle Id Number: | Not reported |
| CA DOT PUC/ICC Number: | Not reported |
| Company Name: | Not reported |
| Reporting Officer Name/ID: | Not reported |
| Report Date: | Not reported |

DRAFT

**(Continued)** **S105631310**

| | |
|---|---|
| Facility Telephone: | Not reported |
| Waterway Involved: | Not reported |
| Waterway: | UNKNOWN |
| Spill Site: | Not reported |
| Cleanup By: | UNKNOWN |
| Containment: | Not reported |
| What Happened: | Not reported |
| Type: | CHEMICAL |
| Measure: | Not reported |
| Other: | Not reported |
| Date/Time: | Not reported |
| Year: | 1993 |
| Agency: | CBS INC |
| Incident Date: | UNK. |
| Admin Agency: | Not reported |
| Amount: | UNKNOWN |
| Contained: | Not reported |
| Site Type: | Not reported |
| E Date: | Not reported |
| Substance: | UNDENTIFIED HYDROCARBONS |
| Unknown: | Not reported |
| Substance #2: | Not reported |
| Substance #3: | Not reported |
| Evacuations: | UNKNOWN |
| Number of Injuries: | UNKNOWN |
| Number of Fatalities: | UNKNOWN |
| #1 Pipeline: | Not reported |
| #2 Pipeline: | Not reported |
| #3 Pipeline: | Not reported |
| #1 Vessel >= 300 Tons: | Not reported |
| #2 Vessel >= 300 Tons: | Not reported |
| #3 Vessel >= 300 Tons: | Not reported |
| Evacs: | Not reported |
| Injuries: | Not reported |
| Fatals: | Not reported |
| Comments: | Not reported |
| Description: | STANDING SURFACE WATER IN DITCH REVEALED SOME TYPE OF HYDROCARBON |

---

**A10** **CBS, TELEVISION CITY** **CA RGA LUST** **S114593382**
**Target** **7800 BEVERLY BLVD** **N/A**
**Property** **LOS ANGELES, CA**

**Site 10 of 18 in cluster A**

**Actual:**
**190 ft.**

RGA LUST:

| | | |
|---|---|---|
| 1995 | CBS, TELEVISION CITY | 7800 BEVERLY BLVD |
| 1994 | CBS, TELEVISION CITY | 7800 BEVERLY BLVD |
| 1993 | CBS, TELEVISION CITY | 7800 BEVERLY BLVD |

DRAFT

**A11** **CBS INC** **CA EMI** **S105937039**
**Target** **7800 BEVERLY BLVD.** **N/A**
**Property** **LOS ANGELES, CA 90036**

**Site 11 of 18 in cluster A**

**Actual:**
**190 ft.**

EMI:

| | |
|---|---|
| Year: | 1987 |
| County Code: | 19 |
| Air Basin: | SC |
| Facility ID: | 20872 |
| Air District Name: | SC |
| SIC Code: | 7812 |
| Air District Name: | SOUTH COAST AQMD |
| Community Health Air Pollution Info System: | Not reported |
| Consolidated Emission Reporting Rule: | Not reported |
| Total Organic Hydrocarbon Gases Tons/Yr: | 0 |
| Reactive Organic Gases Tons/Yr: | 0 |
| Carbon Monoxide Emissions Tons/Yr: | 0 |
| NOX - Oxides of Nitrogen Tons/Yr: | 7 |
| SOX - Oxides of Sulphur Tons/Yr: | 0 |
| Particulate Matter Tons/Yr: | 1 |
| Part. Matter 10 Micrometers and Smllr Tons/Yr: | 1 |

| | |
|---|---|
| Year: | 1990 |
| County Code: | 19 |
| Air Basin: | SC |
| Facility ID: | 20872 |
| Air District Name: | SC |
| SIC Code: | 7812 |
| Air District Name: | SOUTH COAST AQMD |
| Community Health Air Pollution Info System: | Not reported |
| Consolidated Emission Reporting Rule: | Not reported |
| Total Organic Hydrocarbon Gases Tons/Yr: | 3 |
| Reactive Organic Gases Tons/Yr: | 3 |
| Carbon Monoxide Emissions Tons/Yr: | 0 |
| NOX - Oxides of Nitrogen Tons/Yr: | 0 |
| SOX - Oxides of Sulphur Tons/Yr: | 0 |
| Particulate Matter Tons/Yr: | 0 |
| Part. Matter 10 Micrometers and Smllr Tons/Yr: | 0 |

| | |
|---|---|
| Year: | 1993 |
| County Code: | 19 |
| Air Basin: | SC |
| Facility ID: | 20872 |
| Air District Name: | SC |
| SIC Code: | 7812 |
| Air District Name: | SOUTH COAST AQMD |
| Community Health Air Pollution Info System: | Not reported |
| Consolidated Emission Reporting Rule: | Not reported |
| Total Organic Hydrocarbon Gases Tons/Yr: | 4 |
| Reactive Organic Gases Tons/Yr: | 4 |
| Carbon Monoxide Emissions Tons/Yr: | 0 |
| NOX - Oxides of Nitrogen Tons/Yr: | 0 |
| SOX - Oxides of Sulphur Tons/Yr: | 0 |
| Particulate Matter Tons/Yr: | 0 |
| Part. Matter 10 Micrometers and Smllr Tons/Yr: | 0 |

| | |
|---|---|
| Year: | 1995 |

DRAFT

**CBS INC (Continued)** **S105937039**

| | |
|---|---|
| County Code: | 19 |
| Air Basin: | SC |
| Facility ID: | 20872 |
| Air District Name: | SC |
| SIC Code: | 7812 |
| Air District Name: | SOUTH COAST AQMD |
| Community Health Air Pollution Info System: | Not reported |
| Consolidated Emission Reporting Rule: | Not reported |
| Total Organic Hydrocarbon Gases Tons/Yr: | 4 |
| Reactive Organic Gases Tons/Yr: | 4 |
| Carbon Monoxide Emissions Tons/Yr: | 0 |
| NOX - Oxides of Nitrogen Tons/Yr: | 0 |
| SOX - Oxides of Sulphur Tons/Yr: | 0 |
| Particulate Matter Tons/Yr: | 0 |
| Part. Matter 10 Micrometers and Smllr Tons/Yr: | 0 |

| | |
|---|---|
| Year: | 1996 |
| County Code: | 19 |
| Air Basin: | SC |
| Facility ID: | 20872 |
| Air District Name: | SC |
| SIC Code: | 7812 |
| Air District Name: | SOUTH COAST AQMD |
| Community Health Air Pollution Info System: | Not reported |
| Consolidated Emission Reporting Rule: | Not reported |
| Total Organic Hydrocarbon Gases Tons/Yr: | 8 |
| Reactive Organic Gases Tons/Yr: | 5 |
| Carbon Monoxide Emissions Tons/Yr: | 3 |
| NOX - Oxides of Nitrogen Tons/Yr: | 4 |
| SOX - Oxides of Sulphur Tons/Yr: | 0 |
| Particulate Matter Tons/Yr: | 0 |
| Part. Matter 10 Micrometers and Smllr Tons/Yr: | 0 |

| | |
|---|---|
| Year: | 1997 |
| County Code: | 19 |
| Air Basin: | SC |
| Facility ID: | 20872 |
| Air District Name: | SC |
| SIC Code: | 7812 |
| Air District Name: | SOUTH COAST AQMD |
| Community Health Air Pollution Info System: | Not reported |
| Consolidated Emission Reporting Rule: | Not reported |
| Total Organic Hydrocarbon Gases Tons/Yr: | 7 |
| Reactive Organic Gases Tons/Yr: | 3 |
| Carbon Monoxide Emissions Tons/Yr: | 2 |
| NOX - Oxides of Nitrogen Tons/Yr: | 1 |
| SOX - Oxides of Sulphur Tons/Yr: | 0 |
| Particulate Matter Tons/Yr: | 0 |
| Part. Matter 10 Micrometers and Smllr Tons/Yr: | 0 |

| | |
|---|---|
| Year: | 1998 |
| County Code: | 19 |
| Air Basin: | SC |
| Facility ID: | 20872 |
| Air District Name: | SC |
| SIC Code: | 7812 |
| Air District Name: | SOUTH COAST AQMD |

DRAFT

**CBS INC (Continued)** **S105937039**

| | |
|---|---|
| Community Health Air Pollution Info System: | Not reported |
| Consolidated Emission Reporting Rule: | Not reported |
| Total Organic Hydrocarbon Gases Tons/Yr: | 6 |
| Reactive Organic Gases Tons/Yr: | 3 |
| Carbon Monoxide Emissions Tons/Yr: | 2 |
| NOX - Oxides of Nitrogen Tons/Yr: | 1 |
| SOX - Oxides of Sulphur Tons/Yr: | 0 |
| Particulate Matter Tons/Yr: | 0 |
| Part. Matter 10 Micrometers and Smllr Tons/Yr: | 0 |

| | |
|---|---|
| Year: | 1999 |
| County Code: | 19 |
| Air Basin: | SC |
| Facility ID: | 20872 |
| Air District Name: | SC |
| SIC Code: | 7812 |
| Air District Name: | SOUTH COAST AQMD |
| Community Health Air Pollution Info System: | Not reported |
| Consolidated Emission Reporting Rule: | Not reported |
| Total Organic Hydrocarbon Gases Tons/Yr: | 7 |
| Reactive Organic Gases Tons/Yr: | 3 |
| Carbon Monoxide Emissions Tons/Yr: | 2 |
| NOX - Oxides of Nitrogen Tons/Yr: | 1 |
| SOX - Oxides of Sulphur Tons/Yr: | 0 |
| Particulate Matter Tons/Yr: | 0 |
| Part. Matter 10 Micrometers and Smllr Tons/Yr: | 0 |

| | |
|---|---|
| Year: | 2000 |
| County Code: | 19 |
| Air Basin: | SC |
| Facility ID: | 20872 |
| Air District Name: | SC |
| SIC Code: | 7812 |
| Air District Name: | SOUTH COAST AQMD |
| Community Health Air Pollution Info System: | Not reported |
| Consolidated Emission Reporting Rule: | Not reported |
| Total Organic Hydrocarbon Gases Tons/Yr: | 7 |
| Reactive Organic Gases Tons/Yr: | 3 |
| Carbon Monoxide Emissions Tons/Yr: | 2 |
| NOX - Oxides of Nitrogen Tons/Yr: | 1 |
| SOX - Oxides of Sulphur Tons/Yr: | 0 |
| Particulate Matter Tons/Yr: | 0 |
| Part. Matter 10 Micrometers and Smllr Tons/Yr: | 0 |

| | |
|---|---|
| Year: | 2001 |
| County Code: | 19 |
| Air Basin: | SC |
| Facility ID: | 20872 |
| Air District Name: | SC |
| SIC Code: | 7812 |
| Air District Name: | SOUTH COAST AQMD |
| Community Health Air Pollution Info System: | Not reported |
| Consolidated Emission Reporting Rule: | Not reported |
| Total Organic Hydrocarbon Gases Tons/Yr: | 1 |
| Reactive Organic Gases Tons/Yr: | 1 |
| Carbon Monoxide Emissions Tons/Yr: | 1 |
| NOX - Oxides of Nitrogen Tons/Yr: | 2 |

DRAFT

**CBS INC (Continued)** **S105937039**

| | |
|---|---|
| SOX - Oxides of Sulphur Tons/Yr: | 0 |
| Particulate Matter Tons/Yr: | 0 |
| Part. Matter 10 Micrometers and Smllr Tons/Yr: | 0 |

| | |
|---|---|
| Year: | 2002 |
| County Code: | 19 |
| Air Basin: | SC |
| Facility ID: | 20872 |
| Air District Name: | SC |
| SIC Code: | 7812 |
| Air District Name: | SOUTH COAST AQMD |
| Community Health Air Pollution Info System: | Not reported |
| Consolidated Emission Reporting Rule: | Not reported |
| Total Organic Hydrocarbon Gases Tons/Yr: | 2 |
| Reactive Organic Gases Tons/Yr: | 1 |
| Carbon Monoxide Emissions Tons/Yr: | 1 |
| NOX - Oxides of Nitrogen Tons/Yr: | 1 |
| SOX - Oxides of Sulphur Tons/Yr: | 0 |
| Particulate Matter Tons/Yr: | 0 |
| Part. Matter 10 Micrometers and Smllr Tons/Yr: | 0 |

| | |
|---|---|
| Year: | 2003 |
| County Code: | 19 |
| Air Basin: | SC |
| Facility ID: | 20872 |
| Air District Name: | SC |
| SIC Code: | 7812 |
| Air District Name: | SOUTH COAST AQMD |
| Community Health Air Pollution Info System: | Not reported |
| Consolidated Emission Reporting Rule: | Not reported |
| Total Organic Hydrocarbon Gases Tons/Yr: | 2 |
| Reactive Organic Gases Tons/Yr: | 1 |
| Carbon Monoxide Emissions Tons/Yr: | 1 |
| NOX - Oxides of Nitrogen Tons/Yr: | 1 |
| SOX - Oxides of Sulphur Tons/Yr: | 0 |
| Particulate Matter Tons/Yr: | 0 |
| Part. Matter 10 Micrometers and Smllr Tons/Yr: | 0 |

| | |
|---|---|
| Year: | 2004 |
| County Code: | 19 |
| Air Basin: | SC |
| Facility ID: | 20872 |
| Air District Name: | SC |
| SIC Code: | 7812 |
| Air District Name: | SOUTH COAST AQMD |
| Community Health Air Pollution Info System: | Not reported |
| Consolidated Emission Reporting Rule: | Not reported |
| Total Organic Hydrocarbon Gases Tons/Yr: | 1.60578 |
| Reactive Organic Gases Tons/Yr: | 0.73 |
| Carbon Monoxide Emissions Tons/Yr: | 1.2822 |
| NOX - Oxides of Nitrogen Tons/Yr: | 1.34363 |
| SOX - Oxides of Sulphur Tons/Yr: | 0.009815 |
| Particulate Matter Tons/Yr: | 0.101423 |
| Part. Matter 10 Micrometers and Smllr Tons/Yr: | 0.1 |

DRAFT

**A12** **CBS TELEVISION CITY** **CA RGA LUST** **S114593380**
**Target** **7800 BEVERLY BLVD** **N/A**
**Property** **LOS ANGELES, CA**

**Site 12 of 18 in cluster A**

**Actual:**
**190 ft.**

RGA LUST:

| | | |
|---|---|---|
| 2012 | CBS TELEVISION CITY | 7800 BEVERLY BLVD |
| 2011 | CBS TELEVISION CITY | 7800 BEVERLY BLVD |
| 2010 | CBS TELEVISION CITY | 7800 BEVERLY BLVD |
| 2009 | CBS TELEVISION CITY | 7800 BEVERLY BLVD |
| 2008 | CBS TELEVISION CITY | 7800 BEVERLY BLVD |
| 2007 | CBS TELEVISION CITY | 7800 BEVERLY BLVD |
| 2006 | CBS TELEVISION CITY | 7800 BEVERLY BLVD |
| 2005 | CBS TELEVISION CITY | 7800 BEVERLY BLVD |
| 2004 | CBS TELEVISION CITY | 7800 BEVERLY BLVD |
| 2003 | CBS TELEVISION CITY | 7800 BEVERLY BLVD |
| 2002 | CBS TELEVISION CITY | 7800 BEVERLY BLVD |
| 2001 | CBS TELEVISION CITY | 7800 BEVERLY BLVD |
| 2000 | CBS TELEVISION CITY | 7800 BEVERLY BLVD |

---

**A13** **CBS,INC** **FTTS** **1010002071**
**Target** **7800 BEVERLY BLVD** **N/A**
**Property** **LOS ANGELES, CA 90036**

**Site 13 of 18 in cluster A**

**Actual:**
**190 ft.**

FTTS INSP:

| | |
|---|---|
| Inspection Number: | 19870526CA001 1 |
| Region: | 09 |
| Inspection Date: | 05/26/87 |
| Inspector: | BERMAN |
| Violation occurred: | Yes |
| Investigation Type: | Section 6 PCB State Conducted |
| Investigation Reason: | Neutral Scheme, Region |
| Legislation Code: | TSCA |
| Facility Function: | User |

---

**A14** **C B S STUDIOS INC** **CA UST** **U003781596**
**Target** **7800 BEVERLY BLVD** **CA SWEEPS UST** **N/A**
**Property** **LOS ANGELES, CA 90036**

**Site 14 of 18 in cluster A**

**Actual:**
**190 ft.**

UST:

| | |
|---|---|
| Facility ID: | 25343 |
| Permitting Agency: | LOS ANGELES, CITY OF |
| Latitude: | 34.07609 |
| Longitude: | -118.3595 |

SWEEPS UST:

| | |
|---|---|
| Status: | Active |
| Comp Number: | 5828 |
| Number: | 1 |
| Board Of Equalization: | Not reported |
| Referral Date: | 05-11-93 |
| Action Date: | 05-11-93 |

DRAFT

**C B S STUDIOS INC (Continued)** **U003781596**

| | |
|---|---|
| Created Date: | 02-29-88 |
| Owner Tank Id: | Not reported |
| SWRCB Tank Id: | Not reported |
| Tank Status: | Not reported |
| Capacity: | Not reported |
| Active Date: | Not reported |
| Tank Use: | Not reported |
| STG: | Not reported |
| Content: | Not reported |
| Number Of Tanks: | Not reported |

---

**A15** **CBS TELEVISION CITY** **CA LUST S104583666**
**Target** **7800 BEVERLY** **CA HIST CORTESE N/A**
**Property** **LOS ANGELES, CA 90036**

**Site 15 of 18 in cluster A**

**Actual:**
**190 ft.**

LUST:

| | |
|---|---|
| Region: | STATE |
| Global Id: | T0603700889 |
| Latitude: | 34.075137 |
| Longitude: | -118.360165 |
| Case Type: | LUST Cleanup Site |
| Status: | Completed - Case Closed |
| Status Date: | 09/17/1998 |
| Lead Agency: | LOS ANGELES RWQCB (REGION 4) |
| Case Worker: | CET |
| Local Agency: | LOS ANGELES, CITY OF |
| RB Case Number: | 900360089 |
| LOC Case Number: | Not reported |
| File Location: | Not reported |
| Potential Media Affect: | Aquifer used for drinking water supply |
| Potential Contaminants of Concern: | Diesel |
| Site History: | Not reported |

Click here to access the California GeoTracker records for this facility:

Contact:

| | |
|---|---|
| Global Id: | T0603700889 |
| Contact Type: | Regional Board Caseworker |
| Contact Name: | CHANDRA TYLER |
| Organization Name: | LOS ANGELES RWQCB (REGION 4) |
| Address: | Not reported |
| City: | R4 UNKNOWN |
| Email: | cetyler@waterboards.ca.gov |
| Phone Number: | Not reported |

| | |
|---|---|
| Global Id: | T0603700889 |
| Contact Type: | Local Agency Caseworker |
| Contact Name: | ELOY LUNA |
| Organization Name: | LOS ANGELES, CITY OF |
| Address: | 200 North Main Street, Suite 1780 |
| City: | LOS ANGELES |
| Email: | eloy.luna@lacity.org |
| Phone Number: | Not reported |

Status History:

| | |
|---|---|
| Global Id: | T0603700889 |

DRAFT

**CBS TELEVISION CITY (Continued)** **S104583666**

Status: Completed - Case Closed
Status Date: 09/17/1998

Global Id: T0603700889
Status: Open - Case Begin Date
Status Date: 11/13/1987

Global Id: T0603700889
Status: Open - Site Assessment
Status Date: 05/09/1990

Global Id: T0603700889
Status: Open - Site Assessment
Status Date: 05/11/1993

Global Id: T0603700889
Status: Open - Site Assessment
Status Date: 12/01/1993

Regulatory Activities:
Global Id: T0603700889
Action Type: Other
Date: 05/09/1990
Action: Leak Reported

Global Id: T0603700889
Action Type: Other
Date: 11/13/1987
Action: Leak Discovery

HIST CORTESE:
Region: CORTESE
Facility County Code: 19
Reg By: LTNKA
Reg Id: 900360089

---

**A16** **CBS, INC** **HIST FTTS** **1008176856**
**Target** **7800 BEVERLY BLVD** **N/A**
**Property** **LOS ANGELES, CA 90036**

**Site 16 of 18 in cluster A**

**Actual:**
**190 ft.**

HIST FTTS:
Case Number: Not reported
Docket Number: 09-88-0004
Complaint Issue Date: 11/05/1987
Abatement Amount: 0.0000
Proposed Penalty: 10000.0000
Final Assessment: 4250.0000
Final Order Date: 08/05/1988
Close Date: / /
Violations(s): PCB, Storage

DRAFT

**A17** **CBS TELEVISION** **CA HAZNET** **S113002163**
**Target** **7800 BEVERLY BLVD** **N/A**
**Property** **LOS ANGELES, CA 90036**

**Site 17 of 18 in cluster A**

**Actual:**
**190 ft.**

HAZNET:

| | |
|---|---|
| envid: | S113002163 |
| Year: | 2015 |
| GEPAID: | CAD093350742 |
| Contact: | WAYNE WYMAN, DIRECTOR FAC OPS. |
| Telephone: | 3235752465 |
| Mailing Name: | Not reported |
| Mailing Address: | 7800 BEVERLY BLVD RM 95 |
| Mailing City,St,Zip: | LOS ANGELES, CA 900360000 |
| Gen County: | Los Angeles |
| TSD EPA ID: | CAD008302903 |
| TSD County: | Los Angeles |
| Waste Category: | Hydrocarbon solvents (benzene, hexane, Stoddard, Etc.) |
| Disposal Method: | Fuel Blending Prior To Energy Recovery At Another Site |
| Tons: | 0.22935 |
| Cat Decode: | Hydrocarbon solvents (benzene, hexane, Stoddard, Etc.) |
| Method Decode: | Fuel Blending Prior To Energy Recovery At Another Site |
| Facility County: | Los Angeles |

| | |
|---|---|
| envid: | S113002163 |
| Year: | 2015 |
| GEPAID: | CAD093350742 |
| Contact: | WAYNE WYMAN, DIRECTOR FAC OPS. |
| Telephone: | 3235752465 |
| Mailing Name: | Not reported |
| Mailing Address: | 7800 BEVERLY BLVD RM 95 |
| Mailing City,St,Zip: | LOS ANGELES, CA 900360000 |
| Gen County: | Los Angeles |
| TSD EPA ID: | AZR000515924 |
| TSD County: | 99 |
| Waste Category: | Adhesives |
| Disposal Method: | Storage, Bulking, And/Or Transfer Off Site--No Treatment/Reovery (H010-H129) Or (H131-H135) |
| Tons: | 0.0417 |
| Cat Decode: | Adhesives |
| Method Decode: | Storage, Bulking, And/Or Transfer Off Site--No Treatment/Reovery (H010-H129) Or (H131-H135) |
| Facility County: | Los Angeles |

| | |
|---|---|
| envid: | S113002163 |
| Year: | 2015 |
| GEPAID: | CAD093350742 |
| Contact: | WAYNE WYMAN, DIRECTOR FAC OPS. |
| Telephone: | 3235752465 |
| Mailing Name: | Not reported |
| Mailing Address: | 7800 BEVERLY BLVD RM 95 |
| Mailing City,St,Zip: | LOS ANGELES, CA 900360000 |
| Gen County: | Los Angeles |
| TSD EPA ID: | AZR000515924 |
| TSD County: | 99 |
| Waste Category: | Off-specification, aged or surplus inorganics |
| Disposal Method: | Storage, Bulking, And/Or Transfer Off Site--No Treatment/Reovery (H010-H129) Or (H131-H135) |

DRAFT

**CBS TELEVISION (Continued)** **S113002163**

Tons: 2.73135
Cat Decode: Off-specification, aged or surplus inorganics
Method Decode: Storage, Bulking, And/Or Transfer Off Site--No Treatment/Reovery (H010-H129) Or (H131-H135)
Facility County: Los Angeles

envid: S113002163
Year: 2015
GEPAID: CAD093350742
Contact: WAYNE WYMAN, DIRECTOR FAC OPS.
Telephone: 3235752465
Mailing Name: Not reported
Mailing Address: 7800 BEVERLY BLVD RM 95
Mailing City,St,Zip: LOS ANGELES, CA 900360000
Gen County: Los Angeles
TSD EPA ID: AZR000501510
TSD County: 99
Waste Category: Laboratory waste chemicals
Disposal Method: Storage, Bulking, And/Or Transfer Off Site--No Treatment/Reovery (H010-H129) Or (H131-H135)
Tons: 0.3
Cat Decode: Laboratory waste chemicals
Method Decode: Storage, Bulking, And/Or Transfer Off Site--No Treatment/Reovery (H010-H129) Or (H131-H135)
Facility County: Los Angeles

envid: S113002163
Year: 2015
GEPAID: CAD093350742
Contact: WAYNE WYMAN, DIRECTOR FAC OPS.
Telephone: 3235752465
Mailing Name: Not reported
Mailing Address: 7800 BEVERLY BLVD RM 95
Mailing City,St,Zip: LOS ANGELES, CA 900360000
Gen County: Los Angeles
TSD EPA ID: AZR000515924
TSD County: 99
Waste Category: Other organic solids
Disposal Method: Storage, Bulking, And/Or Transfer Off Site--No Treatment/Reovery (H010-H129) Or (H131-H135)
Tons: 0.03
Cat Decode: Other organic solids
Method Decode: Storage, Bulking, And/Or Transfer Off Site--No Treatment/Reovery (H010-H129) Or (H131-H135)
Facility County: Los Angeles

Click this hyperlink while viewing on your computer to access
197 additional CA_HAZNET: record(s) in the EDR Site Report.

DRAFT

**A18** **CBS** **CA HAZNET** **S112885410**
**Target** **7800 BEVERLY BLVD** **N/A**
**Property** **LOS ANGELES, CA 90036**

**Site 18 of 18 in cluster A**

**Actual:**
**190 ft.**

HAZNET:

| | |
|---|---|
| envid: | S112885410 |
| Year: | 1997 |
| GEPAID: | CAC001364768 |
| Contact: | CBS |
| Telephone: | 2138522477 |
| Mailing Name: | Not reported |
| Mailing Address: | 7800 BEVERLY BLVD |
| Mailing City,St,Zip: | LOS ANGELES, CA 900360000 |
| Gen County: | Not reported |
| TSD EPA ID: | CAT080025711 |
| TSD County: | Not reported |
| Waste Category: | Aqueous solution with total organic residues less than 10 percent |
| Disposal Method: | Recycler |
| Tons: | .1459 |
| Cat Decode: | Not reported |
| Method Decode: | Not reported |
| Facility County: | Los Angeles |

| | |
|---|---|
| envid: | S112885410 |
| Year: | 1997 |
| GEPAID: | CAC001364768 |
| Contact: | CBS |
| Telephone: | 2138522477 |
| Mailing Name: | Not reported |
| Mailing Address: | 7800 BEVERLY BLVD |
| Mailing City,St,Zip: | LOS ANGELES, CA 900360000 |
| Gen County: | Not reported |
| TSD EPA ID: | CAT080025711 |
| TSD County: | Not reported |
| Waste Category: | Aqueous solution with total organic residues less than 10 percent |
| Disposal Method: | Not reported |
| Tons: | .1459 |
| Cat Decode: | Not reported |
| Method Decode: | Not reported |
| Facility County: | Los Angeles |

---

**B19** **TEXACO STATION** **CA SWEEPS UST** **S101584717**
**7718 BEVERLY BLVD** **CA FID UST** **N/A**
**< 1/8** **LOS ANGELES, CA 90036** **CA HAZNET**
**1 ft.**

**Site 1 of 16 in cluster B**

**Relative:**
**Higher**

**Actual:**
**199 ft.**

SWEEPS UST:

| | |
|---|---|
| Status: | Not reported |
| Comp Number: | 1195 |
| Number: | Not reported |
| Board Of Equalization: | 44-000217 |
| Referral Date: | Not reported |
| Action Date: | Not reported |
| Created Date: | Not reported |
| Owner Tank Id: | Not reported |
| SWRCB Tank Id: | 19-050-001195-000001 |
| Tank Status: | Not reported |

DRAFT

**TEXACO STATION (Continued)** **S101584717**

| | |
|---|---|
| Capacity: | 12000 |
| Active Date: | Not reported |
| Tank Use: | M.V. FUEL |
| STG: | PRODUCT |
| Content: | DIESEL |
| Number Of Tanks: | 4 |
| | |
| Status: | Not reported |
| Comp Number: | 1195 |
| Number: | Not reported |
| Board Of Equalization: | 44-000217 |
| Referral Date: | Not reported |
| Action Date: | Not reported |
| Created Date: | Not reported |
| Owner Tank Id: | Not reported |
| SWRCB Tank Id: | 19-050-001195-000002 |
| Tank Status: | Not reported |
| Capacity: | 10000 |
| Active Date: | Not reported |
| Tank Use: | M.V. FUEL |
| STG: | PRODUCT |
| Content: | REG UNLEADED |
| Number Of Tanks: | Not reported |
| | |
| Status: | Not reported |
| Comp Number: | 1195 |
| Number: | Not reported |
| Board Of Equalization: | 44-000217 |
| Referral Date: | Not reported |
| Action Date: | Not reported |
| Created Date: | Not reported |
| Owner Tank Id: | Not reported |
| SWRCB Tank Id: | 19-050-001195-000003 |
| Tank Status: | Not reported |
| Capacity: | 10000 |
| Active Date: | Not reported |
| Tank Use: | M.V. FUEL |
| STG: | PRODUCT |
| Content: | REG UNLEADED |
| Number Of Tanks: | Not reported |
| | |
| Status: | Not reported |
| Comp Number: | 1195 |
| Number: | Not reported |
| Board Of Equalization: | 44-000217 |
| Referral Date: | Not reported |
| Action Date: | Not reported |
| Created Date: | Not reported |
| Owner Tank Id: | Not reported |
| SWRCB Tank Id: | 19-050-001195-000004 |
| Tank Status: | Not reported |
| Capacity: | 10000 |
| Active Date: | Not reported |
| Tank Use: | M.V. FUEL |
| STG: | PRODUCT |
| Content: | REG UNLEADED |
| Number Of Tanks: | Not reported |

DRAFT

**TEXACO STATION (Continued)** **S101584717**

CA FID UST:
Facility ID: 19014783
Regulated By: UTNKA
Regulated ID: 00017379
Cortese Code: Not reported
SIC Code: Not reported
Facility Phone: 2139328637
Mail To: Not reported
Mailing Address: P O BOX 3756 3350 WI BLVD
Mailing Address 2: Not reported
Mailing City,St,Zip: LOS ANGELES 900360000
Contact: Not reported
Contact Phone: Not reported
DUNs Number: Not reported
NPDES Number: Not reported
EPA ID: Not reported
Comments: Not reported
Status: Active

HAZNET:
envid: S101584717
Year: 2015
GEPAID: CAL000255810
Contact: KATHY NORRIS-SLUSHER
Telephone: 8773866044
Mailing Name: Not reported
Mailing Address: PO BOX 6004
Mailing City,St,Zip: SAN RAMON, CA 945830000
Gen County: Los Angeles
TSD EPA ID: AZD982441263
TSD County: 99
Waste Category: Other organic solids
Disposal Method: Not reported
Tons: 0.4
Cat Decode: Other organic solids
Method Decode: Not reported
Facility County: Los Angeles

envid: S101584717
Year: 2015
GEPAID: CAL000255810
Contact: KATHY NORRIS-SLUSHER
Telephone: 8773866044
Mailing Name: Not reported
Mailing Address: PO BOX 6004
Mailing City,St,Zip: SAN RAMON, CA 945830000
Gen County: Los Angeles
TSD EPA ID: CAD008302903
TSD County: Los Angeles
Waste Category: Other inorganic solid waste
Disposal Method: Storage, Bulking, And/Or Transfer Off Site--No Treatment/Reovery (H010-H129) Or (H131-H135)
Tons: 0.02
Cat Decode: Other inorganic solid waste
Method Decode: Storage, Bulking, And/Or Transfer Off Site--No Treatment/Reovery (H010-H129) Or (H131-H135)

DRAFT

**TEXACO STATION (Continued)** **S101584717**

Facility County: Los Angeles

envid: S101584717
Year: 2015
GEPAID: CAL000255810
Contact: KATHY NORRIS-SLUSHER
Telephone: 8773866044
Mailing Name: Not reported
Mailing Address: PO BOX 6004
Mailing City,St,Zip: SAN RAMON, CA 945830000
Gen County: Los Angeles
TSD EPA ID: AZD982441263
TSD County: 99
Waste Category: Other organic solids
Disposal Method: Other Recovery Of Reclamation For Reuse Including Acid Regeneration, Organics Recovery Ect
Tons: 2.6
Cat Decode: Other organic solids
Method Decode: Other Recovery Of Reclamation For Reuse Including Acid Regeneration, Organics Recovery Ect
Facility County: Los Angeles

---

**B20** **TEXACO** **CA LUST** **U001561439**
**7718 BEVERLY BLVD** **CA HIST UST** **N/A**
**< 1/8** **LOS ANGELES, CA 90036**
**1 ft.**

**Site 2 of 16 in cluster B**

**Relative: Higher**

**Actual: 199 ft.**

LUST REG 4:

| | | |
|---|---|---|
| Region: | 4 | |
| Regional Board: | 04 | |
| County: | Los Angeles | |
| Facility Id: | I-16219 | |
| Status: | Remediation Plan | |
| Substance: | Gasoline | |
| Substance Quantity: | Not reported | |
| Local Case No: | Not reported | |
| Case Type: | Groundwater | |
| Abatement Method Used at the Site: | | Not reported |
| Global ID: | T0603704395 | |
| W Global ID: | Not reported | |
| Staff: | MSH | |
| Local Agency: | 19000 | |
| Cross Street: | GENESEE AVE | |
| Enforcement Type: | SEL | |
| Date Leak Discovered: | 12/18/1990 | |
| Date Leak First Reported: | | 1/3/1991 |
| Date Leak Record Entered: | 12/7/1991 | |
| Date Confirmation Began: | Not reported | |
| Date Leak Stopped: | Not reported | |
| Date Case Last Changed on Database: | | 9/26/2002 |
| Date the Case was Closed: | | Not reported |
| How Leak Discovered: | OM | |
| How Leak Stopped: | Not reported | |
| Cause of Leak: | UNK | |
| Leak Source: | UNK | |
| Operator: | TEXACO | |
| Water System: | Not reported | |

DRAFT

**TEXACO (Continued)** **U001561439**

Well Name: Not reported
Approx. Dist To Production Well (ft): 8464.003026760982981621946476
Source of Cleanup Funding: UNK
Preliminary Site Assessment Workplan Submitted: Not reported
Preliminary Site Assessment Began: 1/3/1991
Pollution Characterization Began: Not reported
Remediation Plan Submitted: 9/6/2002
Remedial Action Underway: Not reported
Post Remedial Action Monitoring Began: Not reported
Enforcement Action Date: 6/14/1999
Historical Max MTBE Date: 1/1/1965
Hist Max MTBE Conc in Groundwater: 75000
Hist Max MTBE Conc in Soil: Not reported
Significant Interim Remedial Action Taken: Not reported
GW Qualifier: Not reported
Soil Qualifier: Not reported
Organization: Not reported
Owner Contact: Not reported
Responsible Party: Y. M. TUAN
RP Address: 145 SOUTH COLLEGE BLVD.
Program: LUST
Lat/Long: 34.0761597 / -1
Local Agency Staff: Not reported
Beneficial Use: Not reported
Priority: Not reported
Cleanup Fund Id: Not reported
Suspended: Not reported
Assigned Name: Not reported
Summary: ADJACENT CBS FACILITY LOCATED AT 7800 BEVERLY BLVD. TANKS/LINES TESTED TIGHT DURING OCT/NOV 90 TANK TEST. INITIAL SITE ASSESSMENT REPORT BEING PREPARED FOR SUBMITTAL. FREE PRODUCT (4"-6" IN ONE OF 4 WELLS ON-SITE) APPEARS TO

HIST UST:
File Number: 00028AC0
URL: http://geotracker.waterboards.ca.gov/ustpdfs/pdf/00028AC0.pdf
Region: STATE
Facility ID: 00000017379
Facility Type: Gas Station
Other Type: Not reported
Contact Name: GEORGE A. ADAMIAN
Telephone: 2139328637
Owner Name: TEXACO U.S.A.
Owner Address: P.O.BOX 3756-3350 WILSHIRE BLV
Owner City,St,Zip: LOS ANGELES, CA 90010
Total Tanks: 0004

Tank Num: 001
Container Num: 1
Year Installed: Not reported
Tank Capacity: 00012000
Tank Used for: PRODUCT
Type of Fuel: DIESEL
Container Construction Thickness: Not reported
Leak Detection: Stock Inventor, 10

Tank Num: 002

DRAFT

**TEXACO (Continued)** **U001561439**

| | |
|---|---|
| Container Num: | 2 |
| Year Installed: | Not reported |
| Tank Capacity: | 00010000 |
| Tank Used for: | PRODUCT |
| Type of Fuel: | UNLEADED |
| Container Construction Thickness: | Not reported |
| Leak Detection: | Stock Inventor, 10 |
| | |
| Tank Num: | 003 |
| Container Num: | 3 |
| Year Installed: | Not reported |
| Tank Capacity: | 00010000 |
| Tank Used for: | PRODUCT |
| Type of Fuel: | REGULAR |
| Container Construction Thickness: | Not reported |
| Leak Detection: | Stock Inventor, 10 |
| | |
| Tank Num: | 004 |
| Container Num: | 4 |
| Year Installed: | Not reported |
| Tank Capacity: | 00010000 |
| Tank Used for: | PRODUCT |
| Type of Fuel: | PREMIUM |
| Container Construction Thickness: | Not reported |
| Leak Detection: | Stock Inventor, 10 |

Click here for Geo Tracker PDF:

---

**B21** **TEXACO** **CA LUST S103671859**
**7718 BEVERLY** **CA HIST CORTESE N/A**
**< 1/8** **LOS ANGELES, CA 90036**
**1 ft.**

**Site 3 of 16 in cluster B**

**Relative:**
**Higher**

**Actual:**
**199 ft.**

LUST:

| | |
|---|---|
| Region: | STATE |
| Global Id: | T0603704395 |
| Latitude: | 34.0761597 |
| Longitude: | -118.3577477 |
| Case Type: | LUST Cleanup Site |
| Status: | Completed - Case Closed |
| Status Date: | 11/29/2012 |
| Lead Agency: | LOS ANGELES RWQCB (REGION 4) |
| Case Worker: | CET |
| Local Agency: | LOS ANGELES COUNTY |
| RB Case Number: | I-16219 |
| LOC Case Number: | Not reported |
| File Location: | Regional Board |
| Potential Media Affect: | Aquifer used for drinking water supply |
| Potential Contaminants of Concern: | Gasoline |
| Site History: | Not reported |

Click here to access the California GeoTracker records for this facility:

Contact:

| | |
|---|---|
| Global Id: | T0603704395 |
| Contact Type: | Regional Board Caseworker |
| Contact Name: | CHANDRA TYLER |

DRAFT

**TEXACO (Continued)** **S103671859**

Organization Name: LOS ANGELES RWQCB (REGION 4)
Address: Not reported
City: R4 UNKNOWN
Email: cetyler@waterboards.ca.gov
Phone Number: Not reported

Global Id: T0603704395
Contact Type: Local Agency Caseworker
Contact Name: JOHN AWUJO
Organization Name: LOS ANGELES COUNTY
Address: 900 S FREMONT AVE
City: ALHAMBRA
Email: jawujo@dpw.lacounty.gov
Phone Number: 6264583507

Status History:
Global Id: T0603704395
Status: Completed - Case Closed
Status Date: 11/29/2012

Global Id: T0603704395
Status: Open - Case Begin Date
Status Date: 12/18/1990

Global Id: T0603704395
Status: Open - Remediation
Status Date: 09/20/1996

Global Id: T0603704395
Status: Open - Remediation
Status Date: 09/06/2002

Global Id: T0603704395
Status: Open - Remediation
Status Date: 12/02/2002

Global Id: T0603704395
Status: Open - Remediation
Status Date: 01/21/2005

Global Id: T0603704395
Status: Open - Remediation
Status Date: 04/21/2006

Global Id: T0603704395
Status: Open - Remediation
Status Date: 11/20/2006

Global Id: T0603704395
Status: Open - Site Assessment
Status Date: 01/03/1991

Global Id: T0603704395
Status: Open - Site Assessment
Status Date: 08/13/2010

Global Id: T0603704395

DRAFT

**TEXACO (Continued)** **S103671859**

Status: Open - Site Assessment
Status Date: 08/16/2010

Regulatory Activities:
Global Id: T0603704395
Action Type: ENFORCEMENT
Date: 09/06/2002
Action: Staff Letter

Global Id: T0603704395
Action Type: Other
Date: 01/03/1991
Action: Leak Reported

Global Id: T0603704395
Action Type: RESPONSE
Date: 10/15/2005
Action: Monitoring Report - Quarterly

Global Id: T0603704395
Action Type: RESPONSE
Date: 01/15/2006
Action: Monitoring Report - Quarterly

Global Id: T0603704395
Action Type: RESPONSE
Date: 01/15/2006
Action: Remedial Progress Report

Global Id: T0603704395
Action Type: RESPONSE
Date: 07/15/2006
Action: Monitoring Report - Quarterly

Global Id: T0603704395
Action Type: RESPONSE
Date: 10/15/2006
Action: Remedial Progress Report

Global Id: T0603704395
Action Type: RESPONSE
Date: 10/15/2006
Action: Monitoring Report - Quarterly

Global Id: T0603704395
Action Type: RESPONSE
Date: 07/15/2007
Action: Monitoring Report - Quarterly

Global Id: T0603704395
Action Type: ENFORCEMENT
Date: 07/02/2004
Action: Staff Letter

Global Id: T0603704395
Action Type: ENFORCEMENT
Date: 08/16/2010

DRAFT

**TEXACO (Continued)** **S103671859**

Action: Staff Letter

Global Id: T0603704395
Action Type: RESPONSE
Date: 10/15/2007
Action: Monitoring Report - Quarterly

Global Id: T0603704395
Action Type: RESPONSE
Date: 04/15/2008
Action: Monitoring Report - Quarterly

Global Id: T0603704395
Action Type: RESPONSE
Date: 06/28/2007
Action: Request for Closure

Global Id: T0603704395
Action Type: RESPONSE
Date: 04/15/2004
Action: Monitoring Report - Quarterly

Global Id: T0603704395
Action Type: RESPONSE
Date: 01/15/2008
Action: Monitoring Report - Quarterly

Global Id: T0603704395
Action Type: RESPONSE
Date: 07/15/2008
Action: Monitoring Report - Quarterly

Global Id: T0603704395
Action Type: REMEDIATION
Date: 05/13/1994
Action: Soil Vapor Extraction (SVE)

Global Id: T0603704395
Action Type: REMEDIATION
Date: 12/02/2002
Action: In Situ Physical/Chemical Treatment (other than SVE)

Global Id: T0603704395
Action Type: REMEDIATION
Date: 12/02/2002
Action: In Situ Physical/Chemical Treatment (other than SVE)

Global Id: T0603704395
Action Type: RESPONSE
Date: 07/15/2009
Action: Monitoring Report - Semi-Annually

Global Id: T0603704395
Action Type: RESPONSE
Date: 01/15/2009
Action: Monitoring Report - Quarterly

DRAFT

**TEXACO (Continued)** **S103671859**

Global Id: T0603704395
Action Type: RESPONSE
Date: 04/15/2010
Action: Monitoring Report - Semi-Annually

Global Id: T0603704395
Action Type: RESPONSE
Date: 10/15/2008
Action: Monitoring Report - Quarterly

Global Id: T0603704395
Action Type: RESPONSE
Date: 10/15/2009
Action: Remedial Progress Report

Global Id: T0603704395
Action Type: RESPONSE
Date: 04/15/2007
Action: Monitoring Report - Quarterly

Global Id: T0603704395
Action Type: RESPONSE
Date: 10/15/2002
Action: Monitoring Report - Quarterly

Global Id: T0603704395
Action Type: RESPONSE
Date: 07/15/2002
Action: CAP/RAP - Feasibility Study Report

Global Id: T0603704395
Action Type: RESPONSE
Date: 04/15/2002
Action: Monitoring Report - Quarterly

Global Id: T0603704395
Action Type: RESPONSE
Date: 07/15/2002
Action: Monitoring Report - Quarterly

Global Id: T0603704395
Action Type: RESPONSE
Date: 01/15/2003
Action: Monitoring Report - Quarterly

Global Id: T0603704395
Action Type: RESPONSE
Date: 07/06/2010
Action: Other Workplan

Global Id: T0603704395
Action Type: ENFORCEMENT
Date: 06/19/2006
Action: Site Visit / Inspection / Sampling

Global Id: T0603704395
Action Type: RESPONSE

DRAFT

**TEXACO (Continued)** **S103671859**

Date: 04/15/2003
Action: Monitoring Report - Quarterly

Global Id: T0603704395
Action Type: RESPONSE
Date: 01/15/2010
Action: Monitoring Report - Semi-Annually

Global Id: T0603704395
Action Type: RESPONSE
Date: 07/15/2010
Action: Monitoring Report - Semi-Annually

Global Id: T0603704395
Action Type: RESPONSE
Date: 04/15/2009
Action: Monitoring Report - Quarterly

Global Id: T0603704395
Action Type: ENFORCEMENT
Date: 09/28/2012
Action: Notification - Preclosure

Global Id: T0603704395
Action Type: ENFORCEMENT
Date: 11/29/2012
Action: Closure/No Further Action Letter

Global Id: T0603704395
Action Type: ENFORCEMENT
Date: 11/29/2012
Action: Closure/No Further Action Letter

Global Id: T0603704395
Action Type: Other
Date: 12/18/1990
Action: Leak Discovery

Global Id: T0603704395
Action Type: RESPONSE
Date: 07/15/2003
Action: Monitoring Report - Quarterly

Global Id: T0603704395
Action Type: RESPONSE
Date: 10/15/2003
Action: Monitoring Report - Quarterly

Global Id: T0603704395
Action Type: RESPONSE
Date: 01/15/2004
Action: Monitoring Report - Quarterly

Global Id: T0603704395
Action Type: RESPONSE
Date: 01/15/2011
Action: Monitoring Report - Semi-Annually

DRAFT

**TEXACO (Continued)** **S103671859**

Global Id: T0603704395
Action Type: RESPONSE
Date: 06/07/2004
Action: Interim Remedial Action Plan

Global Id: T0603704395
Action Type: RESPONSE
Date: 07/15/2005
Action: Monitoring Report - Quarterly

Global Id: T0603704395
Action Type: RESPONSE
Date: 07/15/2004
Action: Monitoring Report - Quarterly

Global Id: T0603704395
Action Type: ENFORCEMENT
Date: 04/12/2002
Action: Staff Letter

Global Id: T0603704395
Action Type: ENFORCEMENT
Date: 06/15/2009
Action: Staff Letter

Global Id: T0603704395
Action Type: RESPONSE
Date: 10/15/2004
Action: Monitoring Report - Quarterly

Global Id: T0603704395
Action Type: RESPONSE
Date: 01/15/2005
Action: Monitoring Report - Quarterly

Global Id: T0603704395
Action Type: RESPONSE
Date: 01/15/2007
Action: Monitoring Report - Quarterly

Global Id: T0603704395
Action Type: RESPONSE
Date: 04/15/2005
Action: Monitoring Report - Quarterly

Global Id: T0603704395
Action Type: RESPONSE
Date: 04/15/2012
Action: Monitoring Report - Semi-Annually

Global Id: T0603704395
Action Type: RESPONSE
Date: 03/26/2012
Action: Soil and Water Investigation Report

DRAFT

**TEXACO (Continued)** **S103671859**

HIST CORTESE:
Region: CORTESE
Facility County Code: 19
Reg By: LTNKA
Reg Id: I-16219

---

**B22** **OLSEN S H** **EDR Hist Auto** **1009082206**
**NE** **7721 BEVERLY BLVD** **N/A**
**< 1/8** **LOS ANGELES, CA**
**0.006 mi.**
**33 ft.** **Site 4 of 16 in cluster B**

**Relative:** **Higher**

EDR Hist Auto

**Actual:** **200 ft.**

| Year: | Name: | Type: |
|---|---|---|
| 1933 | OLSEN S H | AUTOMOBILE REPAIRING |
| 1937 | WESTGARD BROS | GASOLINE AND OIL SERVICE STATIONS |
| 1942 | LEVIN ARTH | GASOLINE AND OIL SERVICE STATIONS |

---

**C23** **ANDERSON V L** **EDR Hist Auto** **1009081334**
**NW** **7870 BEVERLY BLVD** **N/A**
**< 1/8** **LOS ANGELES, CA**
**0.008 mi.**
**43 ft.** **Site 1 of 7 in cluster C**

**Relative:** **Higher**

EDR Hist Auto

**Actual:** **193 ft.**

| Year: | Name: | Type: |
|---|---|---|
| 1937 | ANDERSON V L | GASOLINE AND OIL SERVICE STATIONS |

---

**D24** **SHARP THOS** **EDR Hist Cleaner** **1009191301**
**WSW** **1025 S FAIRFAX AVE** **N/A**
**< 1/8** **LOS ANGELES, CA**
**0.009 mi.**
**45 ft.** **Site 1 of 8 in cluster D**

**Relative:** **Lower**

EDR Hist Cleaner

**Actual:** **182 ft.**

| Year: | Name: | Type: |
|---|---|---|
| 1937 | SHARP THOS | CLOTHES PRESSERS AND CLEANERS |

---

**25** **OLSON COLOR EXPANSIONS** **RCRA-SQG** **1000686284**
**NNE** **7775 BEVERLY BLVD** **FINDS** **CAD983635244**
**< 1/8** **LOS ANGELES, CA 90036** **ECHO**
**0.012 mi.** **CA HAZNET**
**61 ft.**

**Relative:** **Higher**

RCRA-SQG:
Date form received by agency: 05/08/1992
Facility name: OLSON COLOR EXPANSIONS
Facility address: 7775 BEVERLY BLVD
LOS ANGELES, CA 90036
EPA ID: CAD983635244

**Actual:** **197 ft.**

DRAFT

**OLSON COLOR EXPANSIONS (Continued)** **1000686284**

Contact: THOMAS OLSON
Contact address: 7775 BEVERLY BLVD
LOS ANGELES, CA 90036
Contact country: US
Contact telephone: 213-931-6643
Contact email: Not reported
EPA Region: 09
Classification: Small Small Quantity Generator
Description: Handler: generates more than 100 and less than 1000 kg of hazardous waste during any calendar month and accumulates less than 6000 kg of hazardous waste at any time; or generates 100 kg or less of hazardous waste during any calendar month, and accumulates more than 1000 kg of hazardous waste at any time

Owner/Operator Summary:
Owner/operator name: DANIEL RICHARD THOMAS OLSON
Owner/operator address: 7775 BEVERLY BLVD
LOS ANGELES, CA 90036
Owner/operator country: Not reported
Owner/operator telephone: 213-931-6643
Owner/operator email: Not reported
Owner/operator fax: Not reported
Owner/operator extension: Not reported
Legal status: Private
Owner/Operator Type: Owner
Owner/Op start date: Not reported
Owner/Op end date: Not reported

Handler Activities Summary:
U.S. importer of hazardous waste: No
Mixed waste (haz. and radioactive): No
Recycler of hazardous waste: No
Transporter of hazardous waste: No
Treater, storer or disposer of HW: No
Underground injection activity: No
On-site burner exemption: No
Furnace exemption: No
Used oil fuel burner: No
Used oil processor: No
User oil refiner: No
Used oil fuel marketer to burner: No
Used oil Specification marketer: No
Used oil transfer facility: No
Used oil transporter: No

Violation Status: No violations found

FINDS:

Registry ID: 110002875666

Environmental Interest/Information System
California Hazardous Waste Tracking System - Datamart (HWTS-DATAMART) provides California with information on hazardous waste shipments for generators, transporters, and treatment, storage, and disposal facilities.

DRAFT

**OLSON COLOR EXPANSIONS (Continued)** **1000686284**

RCRAInfo is a national information system that supports the Resource Conservation and Recovery Act (RCRA) program through the tracking of events and activities related to facilities that generate, transport, and treat, store, or dispose of hazardous waste. RCRAInfo allows RCRA program staff to track the notification, permit, compliance, and corrective action activities required under RCRA.

Click this hyperlink while viewing on your computer to access additional FINDS: detail in the EDR Site Report.

ECHO:

| | |
|---|---|
| Envid: | 1000686284 |
| Registry ID: | 110002875666 |
| DFR URL: | http://echo.epa.gov/detailed-facility-report?fid=110002875666 |

HAZNET:

| | |
|---|---|
| envid: | 1000686284 |
| Year: | 1998 |
| GEPAID: | CAD983635244 |
| Contact: | DANIEL RICHARD THOMAS OLSON |
| Telephone: | 3239316643 |
| Mailing Name: | Not reported |
| Mailing Address: | 7775 BEVERLY BLVD |
| Mailing City,St,Zip: | LOS ANGELES, CA 900360000 |
| Gen County: | Not reported |
| TSD EPA ID: | CAD981402522 |
| TSD County: | Not reported |
| Waste Category: | Photochemicals/photoprocessing waste |
| Disposal Method: | Not reported |
| Tons: | .0530 |
| Cat Decode: | Not reported |
| Method Decode: | Not reported |
| Facility County: | Los Angeles |

| | |
|---|---|
| envid: | 1000686284 |
| Year: | 1998 |
| GEPAID: | CAD983635244 |
| Contact: | DANIEL RICHARD THOMAS OLSON |
| Telephone: | 3239316643 |
| Mailing Name: | Not reported |
| Mailing Address: | 7775 BEVERLY BLVD |
| Mailing City,St,Zip: | LOS ANGELES, CA 900360000 |
| Gen County: | Not reported |
| TSD EPA ID: | CAD981402522 |
| TSD County: | Not reported |
| Waste Category: | Photochemicals/photoprocessing waste |
| Disposal Method: | Recycler |
| Tons: | .1115 |
| Cat Decode: | Not reported |
| Method Decode: | Not reported |
| Facility County: | Los Angeles |

| | |
|---|---|
| envid: | 1000686284 |
| Year: | 1997 |
| GEPAID: | CAD983635244 |

DRAFT

**OLSON COLOR EXPANSIONS (Continued)** **1000686284**

| | |
|---|---|
| Contact: | DANIEL RICHARD THOMAS OLSON |
| Telephone: | 3239316643 |
| Mailing Name: | Not reported |
| Mailing Address: | 7775 BEVERLY BLVD |
| Mailing City,St,Zip: | LOS ANGELES, CA 900360000 |
| Gen County: | Not reported |
| TSD EPA ID: | CAD981402522 |
| TSD County: | Not reported |
| Waste Category: | Photochemicals/photoprocessing waste |
| Disposal Method: | Recycler |
| Tons: | .1885 |
| Cat Decode: | Not reported |
| Method Decode: | Not reported |
| Facility County: | Los Angeles |

| | |
|---|---|
| envid: | 1000686284 |
| Year: | 1996 |
| GEPAID: | CAD983635244 |
| Contact: | DANIEL RICHARD THOMAS OLSON |
| Telephone: | 3239316643 |
| Mailing Name: | Not reported |
| Mailing Address: | 7775 BEVERLY BLVD |
| Mailing City,St,Zip: | LOS ANGELES, CA 900360000 |
| Gen County: | Not reported |
| TSD EPA ID: | CAD981402522 |
| TSD County: | Not reported |
| Waste Category: | Metal sludge (Alkaline solution (pH >= 12.5) with metals) |
| Disposal Method: | Recycler |
| Tons: | .1150 |
| Cat Decode: | Not reported |
| Method Decode: | Not reported |
| Facility County: | Los Angeles |

| | |
|---|---|
| envid: | 1000686284 |
| Year: | 1996 |
| GEPAID: | CAD983635244 |
| Contact: | DANIEL RICHARD THOMAS OLSON |
| Telephone: | 3239316643 |
| Mailing Name: | Not reported |
| Mailing Address: | 7775 BEVERLY BLVD |
| Mailing City,St,Zip: | LOS ANGELES, CA 900360000 |
| Gen County: | Not reported |
| TSD EPA ID: | CAD981402522 |
| TSD County: | Not reported |
| Waste Category: | Other inorganic solid waste |
| Disposal Method: | Recycler |
| Tons: | .0130 |
| Cat Decode: | Not reported |
| Method Decode: | Not reported |
| Facility County: | Los Angeles |

Click this hyperlink while viewing on your computer to access
13 additional CA_HAZNET: record(s) in the EDR Site Report.

DRAFT

**B26** **SCOTT JACK** **EDR Hist Cleaner** **1009190504**
**ENE** **7669 BEVERLY BLVD** **N/A**
**< 1/8** **LOS ANGELES, CA**
**0.012 mi.**
**63 ft.** **Site 5 of 16 in cluster B**

**Relative:** EDR Hist Cleaner
**Higher**

| | Year: | Name: | Type: |
|---|---|---|---|
| **Actual:** | 1933 | SCOTT JACK | LAUNDRIES HAND |
| **201 ft.** | 1937 | SCOTT JACK | LAUNDRIES HAND |

---

**B27** **NEGIN ABR** **EDR Hist Cleaner** **1009189482**
**ENE** **7673 BEVERLY BLVD** **N/A**
**< 1/8** **LOS ANGELES, CA**
**0.012 mi.**
**63 ft.** **Site 6 of 16 in cluster B**

**Relative:** EDR Hist Cleaner
**Higher**

| | Year: | Name: | Type: |
|---|---|---|---|
| **Actual:** | 1933 | NEGIN ABR | CLOTHES PRESSERS AND CLEANERS |
| **201 ft.** | 1937 | NAGIN ABR | CLOTHES PRESSERS AND CLEANERS |

---

**D28** **MR CLEAN CLEANERS** **CA DRYCLEANERS** **S106661306**
**West** **115 N FAIRFAX AVE** **N/A**
**< 1/8** **LOS ANGELES, CA 90036**
**0.022 mi.**
**115 ft.** **Site 2 of 8 in cluster D**

**Relative:** DRYCLEANERS:
**Lower**

| | |
|---|---|
| **Actual:** EPA Id: | CAL000239093 |
| **184 ft.** NAICS Code: | 81232 |
| NAICS Description: | Drycleaning and Laundry Services (except Coin-Operated) |
| SIC Code: | 7211 |
| SIC Description: | Power Laundries, Family and Commercial |
| Create Date: | 09/10/2004 |
| Facility Active: | Yes |
| Inactive Date: | Not reported |
| Facility Addr2: | Not reported |
| Owner Name: | WASFY BISHAY |
| Owner Address: | 115 N FAIRFAX AVE |
| Owner Address 2: | Not reported |
| Owner Telephone: | 3239354150 |
| Contact Name: | HANY ABDELMALLAK |
| Contact Address: | 115 N FAIRFAX AVE |
| Contact Address 2: | Not reported |
| Contact Telephone: | 3239354150 |
| Mailing Name: | Not reported |
| Mailing Address 1: | 115 N FAIRFAX AVE |
| Mailing Address 2: | Not reported |
| Mailing City: | LOS ANGELES |
| Mailing State: | CA |
| Mailing Zip: | 900360000 |
| Owner Fax: | 0000000000 |
| Region Code: | 3 |

DRAFT

**D29** **MR CLEAN CLEANERS** **EDR Hist Cleaner** **1020045163**
**West** **115 N FAIRFAX AVE** **N/A**
**< 1/8** **LOS ANGELES, CA 90036**
**0.022 mi.**
**115 ft.** **Site 3 of 8 in cluster D**

**Relative:**
**Lower**

**Actual:**
**184 ft.**

EDR Hist Cleaner

| Year: | Name: | Type: |
|---|---|---|
| 2001 | MR CLEAN CLEANERS | Drycleaning Plants, Except Rugs |
| 2002 | MR CLEAN CLEANERS | Drycleaning Plants, Except Rugs |
| 2003 | MR CLEAN CLEANERS | Drycleaning Plants, Except Rugs |
| 2004 | MR CLEAN CLEANERS | Drycleaning Plants, Except Rugs |
| 2005 | MR CLEAN CLEANERS | Drycleaning Plants, Except Rugs |
| 2006 | MR CLEAN CLEANERS | Drycleaning Plants, Except Rugs |
| 2007 | MR CLEAN CLEANERS | Drycleaning Plants, Except Rugs |
| 2008 | MR CLEAN CLEANERS | Drycleaning Plants, Except Rugs |
| 2009 | MR CLEAN CLEANERS | Drycleaning Plants, Except Rugs |
| 2010 | MR CLEAN CLEANERS | Drycleaning Plants, Except Rugs |
| 2011 | MR CLEAN CLEANERS | Drycleaning Plants, Except Rugs |
| 2012 | MR CLEAN CLEANERS | Drycleaning Plants, Except Rugs |
| 2013 | MR CLEAN CLEANERS | Drycleaning Plants, Except Rugs |
| 2014 | MR CLEAN CLEANERS | Drycleaning Plants, Except Rugs |

---

**C30** **WORLD OIL #64** **CA UST** **U003982222**
**NW** **7900 BEVERLY BLVD** **N/A**
**< 1/8** **LOS ANGELES, CA 90048**
**0.025 mi.**
**133 ft.** **Site 2 of 7 in cluster C**

**Relative:**
**Higher**

**Actual:**
**192 ft.**

UST:

| | |
|---|---|
| Facility ID: | 25347 |
| Permitting Agency: | LOS ANGELES, CITY OF |
| Latitude: | 34.0770658 |
| Longitude: | -118.3603466 |
| Facility ID: | LACt |
| Permitting Agency: | Los Angeles City Fire Department |
| Latitude: | 34.07579 |
| Longitude: | -118.36178 |

---

**C31** **WORLD OIL #64** **CA LUST** **S103672296**
**NW** **7900 BEVERLY** **CA HIST CORTESE** **N/A**
**< 1/8** **LOS ANGELES, CA 90048**
**0.025 mi.**
**133 ft.** **Site 3 of 7 in cluster C**

**Relative:**
**Higher**

**Actual:**
**192 ft.**

LUST:

| | |
|---|---|
| Region: | STATE |
| Global Id: | T0603788529 |
| Latitude: | 34.075963 |
| Longitude: | -118.361665 |
| Case Type: | LUST Cleanup Site |
| Status: | Completed - Case Closed |
| Status Date: | 01/04/2013 |
| Lead Agency: | LOS ANGELES RWQCB (REGION 4) |
| Case Worker: | DMB |
| Local Agency: | LOS ANGELES, CITY OF |

DRAFT

**WORLD OIL #64 (Continued)** **S103672296**

RB Case Number: 900480070A
LOC Case Number: Not reported
File Location: Regional Board
Potential Media Affect: Aquifer used for drinking water supply
Potential Contaminants of Concern: Gasoline
Site History: Not reported

Click here to access the California GeoTracker records for this facility:

Contact:
Global Id: T0603788529
Contact Type: Regional Board Caseworker
Contact Name: DAVID M. BJOSTAD
Organization Name: LOS ANGELES RWQCB (REGION 4)
Address: 320 W. 4th Street, Suite 200
City: Los Angeles
Email: dave.bjostad@waterboards.ca.gov
Phone Number: Not reported

Global Id: T0603788529
Contact Type: Local Agency Caseworker
Contact Name: ELOY LUNA
Organization Name: LOS ANGELES, CITY OF
Address: 200 North Main Street, Suite 1780
City: LOS ANGELES
Email: eloy.luna@lacity.org
Phone Number: Not reported

Status History:
Global Id: T0603788529
Status: Completed - Case Closed
Status Date: 01/04/2013

Global Id: T0603788529
Status: Open - Case Begin Date
Status Date: 09/25/2001

Global Id: T0603788529
Status: Open - Eligible for Closure
Status Date: 12/21/2012

Global Id: T0603788529
Status: Open - Remediation
Status Date: 11/08/2001

Global Id: T0603788529
Status: Open - Remediation
Status Date: 02/11/2008

Global Id: T0603788529
Status: Open - Remediation
Status Date: 02/24/2011

Global Id: T0603788529
Status: Open - Site Assessment
Status Date: 04/23/2002

DRAFT

**WORLD OIL #64 (Continued)** **S103672296**

Global Id: T0603788529
Status: Open - Site Assessment
Status Date: 06/05/2002

Global Id: T0603788529
Status: Open - Site Assessment
Status Date: 02/04/2008

Global Id: T0603788529
Status: Open - Site Assessment
Status Date: 11/03/2008

Global Id: T0603788529
Status: Open - Verification Monitoring
Status Date: 02/12/2009

Regulatory Activities:

Global Id: T0603788529
Action Type: ENFORCEMENT
Date: 05/08/2002
Action: Staff Letter

Global Id: T0603788529
Action Type: Other
Date: 11/16/2001
Action: Leak Reported

Global Id: T0603788529
Action Type: RESPONSE
Date: 07/15/2012
Action: Monitoring Report - Semi-Annually

Global Id: T0603788529
Action Type: RESPONSE
Date: 01/15/2008
Action: Other Report / Document

Global Id: T0603788529
Action Type: RESPONSE
Date: 05/15/2013
Action: Well Destruction Report

Global Id: T0603788529
Action Type: ENFORCEMENT
Date: 06/30/2011
Action: Staff Letter

Global Id: T0603788529
Action Type: RESPONSE
Date: 07/15/2008
Action: Monitoring Report - Quarterly

Global Id: T0603788529
Action Type: RESPONSE
Date: 10/15/2008
Action: Monitoring Report - Quarterly

DRAFT

**WORLD OIL #64 (Continued)** **S103672296**

Global Id: T0603788529
Action Type: RESPONSE
Date: 01/15/2009
Action: Well Installation Report

Global Id: T0603788529
Action Type: RESPONSE
Date: 04/15/2008
Action: Other Report / Document

Global Id: T0603788529
Action Type: RESPONSE
Date: 05/20/2008
Action: Soil and Water Investigation Workplan

Global Id: T0603788529
Action Type: RESPONSE
Date: 04/15/2009
Action: Monitoring Report - Quarterly

Global Id: T0603788529
Action Type: RESPONSE
Date: 04/15/2008
Action: Monitoring Report - Quarterly

Global Id: T0603788529
Action Type: RESPONSE
Date: 05/20/2008
Action: Soil and Water Investigation Workplan

Global Id: T0603788529
Action Type: RESPONSE
Date: 07/15/2007
Action: Other Report / Document

Global Id: T0603788529
Action Type: RESPONSE
Date: 10/15/2004
Action: Other Report / Document

Global Id: T0603788529
Action Type: RESPONSE
Date: 04/15/2005
Action: Other Report / Document

Global Id: T0603788529
Action Type: RESPONSE
Date: 01/15/2006
Action: Other Report / Document

Global Id: T0603788529
Action Type: RESPONSE
Date: 04/15/2006
Action: Other Report / Document

Global Id: T0603788529
Action Type: RESPONSE

DRAFT

**WORLD OIL #64 (Continued)** **S103672296**

Date: 10/15/2006
Action: Other Report / Document

Global Id: T0603788529
Action Type: RESPONSE
Date: 01/15/2007
Action: Other Report / Document

Global Id: T0603788529
Action Type: RESPONSE
Date: 04/15/2007
Action: Other Report / Document

Global Id: T0603788529
Action Type: RESPONSE
Date: 10/15/2007
Action: Other Report / Document

Global Id: T0603788529
Action Type: RESPONSE
Date: 11/05/2003
Action: Soil and Water Investigation Report

Global Id: T0603788529
Action Type: RESPONSE
Date: 11/05/2003
Action: Soil and Water Investigation Workplan

Global Id: T0603788529
Action Type: REMEDIATION
Date: 11/08/2001
Action: Excavation

Global Id: T0603788529
Action Type: REMEDIATION
Date: 02/11/2008
Action: Excavation

Global Id: T0603788529
Action Type: REMEDIATION
Date: 02/24/2011
Action: Pump & Treat (P&T) Groundwater

Global Id: T0603788529
Action Type: RESPONSE
Date: 01/15/2010
Action: Monitoring Report - Semi-Annually

Global Id: T0603788529
Action Type: RESPONSE
Date: 10/15/2009
Action: Other Report / Document

Global Id: T0603788529
Action Type: RESPONSE
Date: 04/15/2010
Action: Other Report / Document

DRAFT

**WORLD OIL #64 (Continued)** **S103672296**

Global Id: T0603788529
Action Type: ENFORCEMENT
Date: 02/05/2008
Action: Site Visit / Inspection / Sampling

Global Id: T0603788529
Action Type: ENFORCEMENT
Date: 04/18/2008
Action: Staff Letter

Global Id: T0603788529
Action Type: RESPONSE
Date: 07/15/2009
Action: Monitoring Report - Semi-Annually

Global Id: T0603788529
Action Type: RESPONSE
Date: 07/15/2002
Action: Soil and Water Investigation Report

Global Id: T0603788529
Action Type: RESPONSE
Date: 07/15/2010
Action: Monitoring Report - Semi-Annually

Global Id: T0603788529
Action Type: ENFORCEMENT
Date: 02/04/2008
Action: Staff Letter

Global Id: T0603788529
Action Type: ENFORCEMENT
Date: 01/15/2008
Action: Staff Letter

Global Id: T0603788529
Action Type: ENFORCEMENT
Date: 08/02/2002
Action: Technical Correspondence / Assistance / Other

Global Id: T0603788529
Action Type: ENFORCEMENT
Date: 07/21/2008
Action: Staff Letter

Global Id: T0603788529
Action Type: ENFORCEMENT
Date: 10/31/2012
Action: Notification - Preclosure

Global Id: T0603788529
Action Type: ENFORCEMENT
Date: 01/04/2013
Action: Closure/No Further Action Letter

Global Id: T0603788529
Action Type: RESPONSE

DRAFT

**WORLD OIL #64 (Continued)** **S103672296**

Date: 10/15/2010
Action: Other Report / Document

Global Id: T0603788529
Action Type: RESPONSE
Date: 01/15/2011
Action: Monitoring Report - Semi-Annually

Global Id: T0603788529
Action Type: Other
Date: 09/25/2001
Action: Leak Discovery

Global Id: T0603788529
Action Type: RESPONSE
Date: 05/25/2011
Action: Other Workplan

Global Id: T0603788529
Action Type: RESPONSE
Date: 07/15/2012
Action: Soil and Water Investigation Report

Global Id: T0603788529
Action Type: RESPONSE
Date: 07/15/2011
Action: Monitoring Report - Semi-Annually

Global Id: T0603788529
Action Type: ENFORCEMENT
Date: 06/15/2009
Action: Staff Letter

Global Id: T0603788529
Action Type: RESPONSE
Date: 09/08/2005
Action: Request for Closure

Global Id: T0603788529
Action Type: RESPONSE
Date: 07/15/2011
Action: Remedial Progress Report

Global Id: T0603788529
Action Type: RESPONSE
Date: 10/15/2011
Action: Other Report / Document

Global Id: T0603788529
Action Type: RESPONSE
Date: 01/15/2012
Action: Monitoring Report - Semi-Annually

Global Id: T0603788529
Action Type: RESPONSE
Date: 04/15/2012
Action: Monitoring Report - Semi-Annually

DRAFT

**WORLD OIL #64 (Continued)** **S103672296**

HIST CORTESE:
Region: CORTESE
Facility County Code: 19
Reg By: LTNKA
Reg Id: 900480070

---

**C32** **APRO STATION #02** **CA LUST** **S105690138**
**NW** **7900 BEVERLY BLVD.** **N/A**
**< 1/8** **LOS ANGELES, CA 90048**
**0.025 mi.**
**133 ft.** **Site 4 of 7 in cluster C**

**Relative:**
**Higher**

**Actual:**
**192 ft.**

LUST REG 4:
Region: 4
Regional Board: 04
County: Los Angeles
Facility Id: 900480070A
Status: Remedial action (cleanup) Underway
Substance: Gasoline
Substance Quantity: Not reported
Local Case No: Not reported
Case Type: Soil
Abatement Method Used at the Site: Not reported
Global ID: T0603788529
W Global ID: Not reported
Staff: TCS
Local Agency: 19050
Cross Street: Not reported
Enforcement Type: TA-GEN
Date Leak Discovered: 9/25/2001
Date Leak First Reported: 11/16/2001
Date Leak Record Entered: Not reported
Date Confirmation Began: Not reported
Date Leak Stopped: Not reported
Date Case Last Changed on Database: Not reported
Date the Case was Closed: Not reported
How Leak Discovered: OM
How Leak Stopped: Close Tank
Cause of Leak: UNK
Leak Source: UNK
Operator: Not reported
Water System: Not reported
Well Name: Not reported
Approx. Dist To Production Well (ft): 7367.2368304074327680374610598
Source of Cleanup Funding: UNK
Preliminary Site Assessment Workplan Submitted: Not reported
Preliminary Site Assessment Began: Not reported
Pollution Characterization Began: Not reported
Remediation Plan Submitted: Not reported
Remedial Action Underway: 11/16/2001
Post Remedial Action Monitoring Began: Not reported
Enforcement Action Date: Not reported
Historical Max MTBE Date: Not reported
Hist Max MTBE Conc in Groundwater: Not reported
Hist Max MTBE Conc in Soil: Not reported
Significant Interim Remedial Action Taken: Not reported
GW Qualifier: Not reported

DRAFT

**APRO STATION #02 (Continued)** **S105690138**

| | |
|---|---|
| Soil Qualifier: | Not reported |
| Organization: | Not reported |
| Owner Contact: | Not reported |
| Responsible Party: | MS. EDNA GALINDO |
| RP Address: | 17311 S. MAIN ST. |
| Program: | LUST |
| Lat/Long: | 34.075963 / -1 |
| Local Agency Staff: | Not reported |
| Beneficial Use: | Not reported |
| Priority: | Not reported |
| Cleanup Fund Id: | Not reported |
| Suspended: | Not reported |
| Assigned Name: | Not reported |
| Summary: | Not reported |

---

**C33** **WORLD OIL CO** **RCRA-SQG** **1000278377**
**NW** **7900 BEVERLY BLVD** **CA LUST** **CAD981160831**
**< 1/8** **LOS ANGELES, CA 90048** **CA SWEEPS UST**
**0.025 mi.** **CA HIST UST**
**133 ft.** **Site 5 of 7 in cluster C** **CA FID UST**
**FINDS**
**Relative:** **ECHO**
**Higher** **CA HAZNET**

**Actual:** **192 ft.**

RCRA-SQG:

| | |
|---|---|
| Date form received by agency: | 09/01/1996 |
| Facility name: | WORLD OIL CO |
| Facility address: | 7900 BEVERLY BLVD<br>LOS ANGELES, CA 90048 |
| EPA ID: | CAD981160831 |
| Mailing address: | 9302 S GARFIELD<br>SOUTH GATE, CA 90280 |
| Contact: | Not reported |
| Contact address: | Not reported<br>Not reported |
| Contact country: | US |
| Contact telephone: | Not reported |
| Contact email: | Not reported |
| EPA Region: | 09 |
| Classification: | Small Small Quantity Generator |
| Description: | Handler: generates more than 100 and less than 1000 kg of hazardous waste during any calendar month and accumulates less than 6000 kg of hazardous waste at any time; or generates 100 kg or less of hazardous waste during any calendar month, and accumulates more than 1000 kg of hazardous waste at any time |

Owner/Operator Summary:

| | |
|---|---|
| Owner/operator name: | NOT REQUIRED |
| Owner/operator address: | NOT REQUIRED<br>NOT REQUIRED, ME 99999 |
| Owner/operator country: | Not reported |
| Owner/operator telephone: | 415-555-1212 |
| Owner/operator email: | Not reported |
| Owner/operator fax: | Not reported |
| Owner/operator extension: | Not reported |
| Legal status: | Private |
| Owner/Operator Type: | Operator |

DRAFT

**WORLD OIL CO (Continued)** **1000278377**

Owner/Op start date: Not reported
Owner/Op end date: Not reported

Owner/operator name: WORLD OIL MARKETING CO #64
Owner/operator address: NOT REQUIRED
NOT REQUIRED, ME 99999
Owner/operator country: Not reported
Owner/operator telephone: 415-555-1212
Owner/operator email: Not reported
Owner/operator fax: Not reported
Owner/operator extension: Not reported
Legal status: Private
Owner/Operator Type: Owner
Owner/Op start date: Not reported
Owner/Op end date: Not reported

Handler Activities Summary:
U.S. importer of hazardous waste: No
Mixed waste (haz. and radioactive): No
Recycler of hazardous waste: No
Transporter of hazardous waste: No
Treater, storer or disposer of HW: No
Underground injection activity: No
On-site burner exemption: No
Furnace exemption: No
Used oil fuel burner: No
Used oil processor: No
User oil refiner: No
Used oil fuel marketer to burner: No
Used oil Specification marketer: No
Used oil transfer facility: No
Used oil transporter: No

Historical Generators:
Date form received by agency: 10/29/1985
Site name: WORLD OIL CO
Classification: Large Quantity Generator

Violation Status: No violations found

LUST:
Region: STATE
Global Id: T0603701107
Latitude: 34.075787
Longitude: -118.36178
Case Type: LUST Cleanup Site
Status: Completed - Case Closed
Status Date: 12/13/1996
Lead Agency: LOS ANGELES RWQCB (REGION 4)
Case Worker: YR
Local Agency: LOS ANGELES, CITY OF
RB Case Number: 900480070
LOC Case Number: Not reported
File Location: Not reported
Potential Media Affect: Aquifer used for drinking water supply
Potential Contaminants of Concern: Gasoline
Site History: Not reported

DRAFT

**WORLD OIL CO (Continued)** **1000278377**

Click here to access the California GeoTracker records for this facility:

Contact:

| | |
|---|---|
| Global Id: | T0603701107 |
| Contact Type: | Local Agency Caseworker |
| Contact Name: | ELOY LUNA |
| Organization Name: | LOS ANGELES, CITY OF |
| Address: | 200 North Main Street, Suite 1780 |
| City: | LOS ANGELES |
| Email: | eloy.luna@lacity.org |
| Phone Number: | Not reported |

| | |
|---|---|
| Global Id: | T0603701107 |
| Contact Type: | Regional Board Caseworker |
| Contact Name: | YUE RONG |
| Organization Name: | LOS ANGELES RWQCB (REGION 4) |
| Address: | 320 W. 4TH ST., SUITE 200 |
| City: | Los Angeles |
| Email: | yrong@waterboards.ca.gov |
| Phone Number: | Not reported |

Status History:

| | |
|---|---|
| Global Id: | T0603701107 |
| Status: | Completed - Case Closed |
| Status Date: | 12/13/1996 |

| | |
|---|---|
| Global Id: | T0603701107 |
| Status: | Open - Case Begin Date |
| Status Date: | 02/26/1991 |

| | |
|---|---|
| Global Id: | T0603701107 |
| Status: | Open - Site Assessment |
| Status Date: | 02/26/1991 |

Regulatory Activities:

| | |
|---|---|
| Global Id: | T0603701107 |
| Action Type: | Other |
| Date: | 02/26/1991 |
| Action: | Leak Reported |

| | |
|---|---|
| Global Id: | T0603701107 |
| Action Type: | RESPONSE |
| Date: | 06/04/2009 |
| Action: | Clean Up Fund - 5-Year Review Summary |

LUST REG 4:

| | |
|---|---|
| Region: | 4 |
| Regional Board: | 04 |
| County: | Los Angeles |
| Facility Id: | 900480070 |
| Status: | Case Closed |
| Substance: | Gasoline |
| Substance Quantity: | Not reported |
| Local Case No: | Not reported |

DRAFT

**WORLD OIL CO (Continued)** **1000278377**

| | | |
|---|---|---|
| Case Type: | Groundwater | |
| Abatement Method Used at the Site: | | Not reported |
| Global ID: | T0603701107 | |
| W Global ID: | Not reported | |
| Staff: | UNK | |
| Local Agency: | 19050 | |
| Cross Street: | Not reported | |
| Enforcement Type: | Not reported | |
| Date Leak Discovered: | Not reported | |
| Date Leak First Reported: | | 2/26/1991 |
| Date Leak Record Entered: | 2/27/1991 | |
| Date Confirmation Began: | Not reported | |
| Date Leak Stopped: | Not reported | |
| Date Case Last Changed on Database: | | 1/8/1998 |
| Date the Case was Closed: | | 12/13/1996 |
| How Leak Discovered: | Not reported | |
| How Leak Stopped: | Not reported | |
| Cause of Leak: | UNK | |
| Leak Source: | UNK | |
| Operator: | OLD CASE #030591-01 | |
| Water System: | Not reported | |
| Well Name: | Not reported | |
| Approx. Dist To Production Well (ft): | | 7407.92582708351506072020300 91 |
| Source of Cleanup Funding: | | UNK |
| Preliminary Site Assessment Workplan Submitted: | | Not reported |
| Preliminary Site Assessment Began: | | 2/26/1991 |
| Pollution Characterization Began: | | Not reported |
| Remediation Plan Submitted: | | Not reported |
| Remedial Action Underway: | | Not reported |
| Post Remedial Action Monitoring Began: | | Not reported |
| Enforcement Action Date: | | Not reported |
| Historical Max MTBE Date: | | 1/1/1965 |
| Hist Max MTBE Conc in Groundwater: | | 2900 |
| Hist Max MTBE Conc in Soil: | | .08 |
| Significant Interim Remedial Action Taken: | | Not reported |
| GW Qualifier: | Not reported | |
| Soil Qualifier: | = | |
| Organization: | Not reported | |
| Owner Contact: | Not reported | |
| Responsible Party: | WORLD OIL MARKETING CO | |
| RP Address: | 9302 S GARFIELD AVE, SOUTH GATE CA 90280 | |
| Program: | LUST | |
| Lat/Long: | 34.0759347 / -1 | |
| Local Agency Staff: | PEJ | |
| Beneficial Use: | Not reported | |
| Priority: | Not reported | |
| Cleanup Fund Id: | Not reported | |
| Suspended: | Not reported | |
| Assigned Name: | Not reported | |
| Summary: | 12/27/96 - STATUS OF GW MONITORING & VE WELLS TRANSMITTAL OF GW MONITORING REPORT LETTER | 12/31/96 - 06/24/97 - REC'D LOC |

SWEEPS UST:

| | |
|---|---|
| Status: | Active |
| Comp Number: | 334 |
| Number: | 1 |

DRAFT

**WORLD OIL CO (Continued)** **1000278377**

Board Of Equalization: 44-011113
Referral Date: 03-04-93
Action Date: 03-04-93
Created Date: 02-29-88
Owner Tank Id: Not reported
SWRCB Tank Id: 19-050-000334-000001
Tank Status: A
Capacity: 12000
Active Date: 04-20-88
Tank Use: M.V. FUEL
STG: P
Content: REG UNLEADED
Number Of Tanks: 6

Status: Active
Comp Number: 334
Number: 1
Board Of Equalization: 44-011113
Referral Date: 03-04-93
Action Date: 03-04-93
Created Date: 02-29-88
Owner Tank Id: Not reported
SWRCB Tank Id: 19-050-000334-000002
Tank Status: A
Capacity: 12000
Active Date: 04-20-88
Tank Use: M.V. FUEL
STG: P
Content: REG UNLEADED
Number Of Tanks: Not reported

Status: Active
Comp Number: 334
Number: 1
Board Of Equalization: 44-011113
Referral Date: 03-04-93
Action Date: 03-04-93
Created Date: 02-29-88
Owner Tank Id: Not reported
SWRCB Tank Id: 19-050-000334-000003
Tank Status: A
Capacity: 12000
Active Date: 04-20-88
Tank Use: M.V. FUEL
STG: P
Content: REG UNLEADED
Number Of Tanks: Not reported

Status: Active
Comp Number: 334
Number: 1
Board Of Equalization: 44-011113
Referral Date: 03-04-93
Action Date: 03-04-93
Created Date: 02-29-88
Owner Tank Id: Not reported
SWRCB Tank Id: 19-050-000334-000004

DRAFT

**WORLD OIL CO (Continued)** **1000278377**

Tank Status: A
Capacity: 12000
Active Date: 04-20-88
Tank Use: M.V. FUEL
STG: P
Content: REG UNLEADED
Number Of Tanks: Not reported

Status: Active
Comp Number: 334
Number: 1
Board Of Equalization: 44-011113
Referral Date: 03-04-93
Action Date: 03-04-93
Created Date: 02-29-88
Owner Tank Id: Not reported
SWRCB Tank Id: 19-050-000334-000005
Tank Status: A
Capacity: 12000
Active Date: 04-20-88
Tank Use: M.V. FUEL
STG: P
Content: REG UNLEADED
Number Of Tanks: Not reported

Status: Active
Comp Number: 334
Number: 1
Board Of Equalization: 44-011113
Referral Date: 03-04-93
Action Date: 03-04-93
Created Date: 02-29-88
Owner Tank Id: Not reported
SWRCB Tank Id: 19-050-000334-000006
Tank Status: A
Capacity: 12000
Active Date: 04-20-88
Tank Use: M.V. FUEL
STG: P
Content: REG UNLEADED
Number Of Tanks: Not reported

HIST UST:
File Number: 000288E0
URL: http://geotracker.waterboards.ca.gov/ustpdfs/pdf/000288E0.pdf
Region: STATE
Facility ID: 00000003941
Facility Type: Gas Station
Other Type: Not reported
Contact Name: RON COLEMAN
Telephone: 2135608801
Owner Name: WORLD OIL MARKETING COMPANY
Owner Address: 9302 S. GARFIELD AVENUE
Owner City,St,Zip: LOS ANGELES, CA 90280
Total Tanks: 0006

Tank Num: 001

DRAFT

**WORLD OIL CO (Continued)** **1000278377**

Container Num: 6401
Year Installed: Not reported
Tank Capacity: 00012000
Tank Used for: PRODUCT
Type of Fuel: REGULAR
Container Construction Thickness: Not reported
Leak Detection: Stock Inventor

Tank Num: 002
Container Num: 6402
Year Installed: Not reported
Tank Capacity: 00012000
Tank Used for: PRODUCT
Type of Fuel: REGULAR
Container Construction Thickness: Not reported
Leak Detection: Stock Inventor

Tank Num: 003
Container Num: 6403
Year Installed: Not reported
Tank Capacity: 00012000
Tank Used for: PRODUCT
Type of Fuel: UNLEADED
Container Construction Thickness: Not reported
Leak Detection: Stock Inventor

Tank Num: 004
Container Num: 6404
Year Installed: Not reported
Tank Capacity: 00012000
Tank Used for: PRODUCT
Type of Fuel: UNLEADED
Container Construction Thickness: Not reported
Leak Detection: Stock Inventor

Tank Num: 005
Container Num: 6405
Year Installed: Not reported
Tank Capacity: 00012000
Tank Used for: PRODUCT
Type of Fuel: UNLEADED
Container Construction Thickness: Not reported
Leak Detection: Stock Inventor

Tank Num: 006
Container Num: 6406
Year Installed: Not reported
Tank Capacity: 00012000
Tank Used for: PRODUCT
Type of Fuel: UNLEADED
Container Construction Thickness: Not reported
Leak Detection: Stock Inventor

Click here for Geo Tracker PDF:

CA FID UST:
Facility ID: 19003038

DRAFT

**WORLD OIL CO (Continued)** **1000278377**

| | |
|---|---|
| Regulated By: | UTNKA |
| Regulated ID: | 00003941 |
| Cortese Code: | Not reported |
| SIC Code: | Not reported |
| Facility Phone: | 2135608801 |
| Mail To: | Not reported |
| Mailing Address: | 9302 S GARFIELD AVE |
| Mailing Address 2: | Not reported |
| Mailing City,St,Zip: | LOS ANGELES 900480000 |
| Contact: | Not reported |
| Contact Phone: | Not reported |
| DUNs Number: | Not reported |
| NPDES Number: | Not reported |
| EPA ID: | Not reported |
| Comments: | Not reported |
| Status: | Active |

FINDS:

Registry ID: 110002678406

Environmental Interest/Information System

California Hazardous Waste Tracking System - Datamart (HWTS-DATAMART) provides California with information on hazardous waste shipments for generators, transporters, and treatment, storage, and disposal facilities.

RCRAInfo is a national information system that supports the Resource Conservation and Recovery Act (RCRA) program through the tracking of events and activities related to facilities that generate, transport, and treat, store, or dispose of hazardous waste. RCRAInfo allows RCRA program staff to track the notification, permit, compliance, and corrective action activities required under RCRA.

Click this hyperlink while viewing on your computer to access additional FINDS: detail in the EDR Site Report.

ECHO:

| | |
|---|---|
| Envid: | 1000278377 |
| Registry ID: | 110002678406 |
| DFR URL: | http://echo.epa.gov/detailed-facility-report?fid=110002678406 |

HAZNET:

| | |
|---|---|
| envid: | 1000278377 |
| Year: | 2015 |
| GEPAID: | CAL000398711 |
| Contact: | ALLEN FAASS |
| Telephone: | 9492895286 |
| Mailing Name: | Not reported |
| Mailing Address: | 17311 S MAIN ST |
| Mailing City,St,Zip: | GARDENA, CA 90248 |
| Gen County: | Los Angeles |
| TSD EPA ID: | CAD028409019 |
| TSD County: | Los Angeles |
| Waste Category: | Other organic solids |

DRAFT

**WORLD OIL CO (Continued)** **1000278377**

| | |
|---|---|
| Disposal Method: | Storage, Bulking, And/Or Transfer Off Site--No Treatment/Reovery (H010-H129) Or (H131-H135) |
| Tons: | 0.075 |
| Cat Decode: | Other organic solids |
| Method Decode: | Storage, Bulking, And/Or Transfer Off Site--No Treatment/Reovery (H010-H129) Or (H131-H135) |
| Facility County: | Los Angeles |
| envid: | 1000278377 |
| Year: | 2015 |
| GEPAID: | CAL000398711 |
| Contact: | ALLEN FAASS |
| Telephone: | 9492895286 |
| Mailing Name: | Not reported |
| Mailing Address: | 17311 S MAIN ST |
| Mailing City,St,Zip: | GARDENA, CA 90248 |
| Gen County: | Los Angeles |
| TSD EPA ID: | CAD028409019 |
| TSD County: | Los Angeles |
| Waste Category: | Tank bottom waste |
| Disposal Method: | Discharge To Sewer/Potw Or Npdes(With Prior Storage--With Or Without Treatment) |
| Tons: | 0.22935 |
| Cat Decode: | Tank bottom waste |
| Method Decode: | Discharge To Sewer/Potw Or Npdes(With Prior Storage--With Or Without Treatment) |
| Facility County: | Los Angeles |

---

**B34** **TOM UNION SERVICE INC** **CA SWEEPS UST S101585343**
**NE** **7751 BEVERLY BLVD** **CA FID UST N/A**
**< 1/8** **LOS ANGELES, CA 90026**
**0.027 mi.**
**141 ft.** **Site 7 of 16 in cluster B**

**Relative:**
**Higher**

**Actual:**
**200 ft.**

SWEEPS UST:

| | |
|---|---|
| Status: | Active |
| Comp Number: | 1332 |
| Number: | 1 |
| Board Of Equalization: | 44-011731 |
| Referral Date: | 03-04-93 |
| Action Date: | 03-04-93 |
| Created Date: | 02-29-88 |
| Owner Tank Id: | Not reported |
| SWRCB Tank Id: | 19-050-001332-000001 |
| Tank Status: | A |
| Capacity: | 280 |
| Active Date: | 04-20-88 |
| Tank Use: | OIL |
| STG: | W |
| Content: | WASTE OIL |
| Number Of Tanks: | 4 |
| Status: | Active |
| Comp Number: | 1332 |
| Number: | 1 |
| Board Of Equalization: | 44-011731 |
| Referral Date: | 03-04-93 |
| Action Date: | 03-04-93 |

DRAFT

**TOM UNION SERVICE INC (Continued)** **S101585343**

Created Date: 02-29-88
Owner Tank Id: Not reported
SWRCB Tank Id: 19-050-001332-000002
Tank Status: A
Capacity: 10000
Active Date: 04-20-88
Tank Use: M.V. FUEL
STG: P
Content: REG UNLEADED
Number Of Tanks: Not reported

Status: Active
Comp Number: 1332
Number: 1
Board Of Equalization: 44-011731
Referral Date: 03-04-93
Action Date: 03-04-93
Created Date: 02-29-88
Owner Tank Id: Not reported
SWRCB Tank Id: 19-050-001332-000003
Tank Status: A
Capacity: 10000
Active Date: 04-20-88
Tank Use: M.V. FUEL
STG: P
Content: DIESEL
Number Of Tanks: Not reported

Status: Active
Comp Number: 1332
Number: 1
Board Of Equalization: 44-011731
Referral Date: 03-04-93
Action Date: 03-04-93
Created Date: 02-29-88
Owner Tank Id: Not reported
SWRCB Tank Id: 19-050-001332-000004
Tank Status: A
Capacity: 12000
Active Date: 04-20-88
Tank Use: M.V. FUEL
STG: P
Content: REG UNLEADED
Number Of Tanks: Not reported

CA FID UST:
Facility ID: 19023070
Regulated By: UTNKA
Regulated ID: 00017707
Cortese Code: Not reported
SIC Code: Not reported
Facility Phone: 2139399150
Mail To: Not reported
Mailing Address: 3701 WILSHIRE BLVD
Mailing Address 2: Not reported
Mailing City,St,Zip: LOS ANGELES 900260000
Contact: Not reported

DRAFT

**TOM UNION SERVICE INC (Continued)** **S101585343**

Contact Phone: Not reported
DUNs Number: Not reported
NPDES Number: Not reported
EPA ID: Not reported
Comments: Not reported
Status: Active

---

**B35** **SELF GAS STATION UNION 76** **CA HIST UST** **U001561434**
**NE** **7751 BEVERLY BL** **N/A**
**< 1/8** **LOS ANGELES, CA 90036**
**0.027 mi.**
**141 ft.** **Site 8 of 16 in cluster B**

**Relative:**
**Higher**

**Actual:**
**200 ft.**

HIST UST:

| | |
|---|---|
| File Number: | 00027CDD |
| URL: | http://geotracker.waterboards.ca.gov/ustpdfs/pdf/00027CDD.pdf |
| Region: | STATE |
| Facility ID: | 00000050824 |
| Facility Type: | Gas Station |
| Other Type: | Not reported |
| Contact Name: | PETER HONG |
| Telephone: | 2139399150 |
| Owner Name: | PETER HONG |
| Owner Address: | 7751 BEVERLY BL |
| Owner City,St,Zip: | LOS ANGELES, CA 90036 |
| Total Tanks: | 0003 |
| | |
| Tank Num: | 001 |
| Container Num: | 1 |
| Year Installed: | 1984 |
| Tank Capacity: | 00012000 |
| Tank Used for: | PRODUCT |
| Type of Fuel: | UNLEADED |
| Container Construction Thickness: | Not reported |
| Leak Detection: | Stock Inventor, Pressure Test |
| | |
| Tank Num: | 002 |
| Container Num: | 2 |
| Year Installed: | 1984 |
| Tank Capacity: | 00012000 |
| Tank Used for: | PRODUCT |
| Type of Fuel: | PREMIUM |
| Container Construction Thickness: | Not reported |
| Leak Detection: | Stock Inventor, Pressure Test |
| | |
| Tank Num: | 003 |
| Container Num: | 3 |
| Year Installed: | 1984 |
| Tank Capacity: | 00012000 |
| Tank Used for: | PRODUCT |
| Type of Fuel: | DIESEL |
| Container Construction Thickness: | Not reported |
| Leak Detection: | Stock Inventor, Pressure Test |

Click here for Geo Tracker PDF:

DRAFT

**B36** **TOSCO CORPORATION #30656** **CA UST** **U003942243**
**NE** **7751 BEVERLY BLVD** **N/A**
**< 1/8** **LOS ANGELES, CA 90036**
**0.027 mi.**
**141 ft.** **Site 9 of 16 in cluster B**

**Relative:** UST:
**Higher**
Facility ID: 24218
Permitting Agency: LOS ANGELES, CITY OF
**Actual:** Latitude: 34.0777873
**200 ft.** Longitude: -118.3573353

---

**B37** **BEVERLY 76 #254454** **CA UST** **U004262987**
**NE** **7751 W BEVERLY BLVD** **N/A**
**< 1/8** **LOS ANGELES, CA 90036**
**0.027 mi.**
**141 ft.** **Site 10 of 16 in cluster B**

**Relative:** UST:
**Higher**
Facility ID: Not reported
Permitting Agency: Los Angeles City Fire Department
**Actual:** Latitude: 34.07639
**200 ft.** Longitude: -118.35868

---

**B38** **76 PRODUCT STATION NO. 4454** **CA LUST** **S103064863**
**NE** **7751 BEVERLY BOULEVARD** **CA ENF** **N/A**
**< 1/8** **LOS ANGELES, CA 90013** **CA HIST CORTESE**
**0.027 mi.**
**141 ft.** **Site 11 of 16 in cluster B**

**Relative:** LUST:
**Higher**
Region: STATE
Global Id: T0603700900
**Actual:** Latitude: 34.0761597
**200 ft.** Longitude: -118.3584257
Case Type: LUST Cleanup Site
Status: Completed - Case Closed
Status Date: 03/06/2015
Lead Agency: LOS ANGELES RWQCB (REGION 4)
Case Worker: DPP
Local Agency: LOS ANGELES, CITY OF
RB Case Number: 900360198
LOC Case Number: Not reported
File Location: Regional Board
Potential Media Affect: Aquifer used for drinking water supply
Potential Contaminants of Concern: Other Solvent or Non-Petroleum Hydrocarbon
Site History: Not reported

Click here to access the California GeoTracker records for this facility:

Contact:
Global Id: T0603700900
Contact Type: Regional Board Caseworker
Contact Name: DANIEL PIROTTON
Organization Name: LOS ANGELES RWQCB (REGION 4)
Address: Not reported
City: R4 UNKNOWN
Email: dpirotton@waterboards.ca.gov
Phone Number: 2135766714

DRAFT

**76 PRODUCT STATION NO. 4454 (Continued)** **S103064863**

Global Id: T0603700900
Contact Type: Local Agency Caseworker
Contact Name: ELOY LUNA
Organization Name: LOS ANGELES, CITY OF
Address: 200 North Main Street, Suite 1780
City: LOS ANGELES
Email: eloy.luna@lacity.org
Phone Number: Not reported

Status History:
Global Id: T0603700900
Status: Completed - Case Closed
Status Date: 03/06/2015

Global Id: T0603700900
Status: Open - Case Begin Date
Status Date: 08/31/1993

Global Id: T0603700900
Status: Open - Eligible for Closure
Status Date: 12/17/2012

Global Id: T0603700900
Status: Open - Remediation
Status Date: 12/19/2002

Global Id: T0603700900
Status: Open - Site Assessment
Status Date: 08/10/1998

Global Id: T0603700900
Status: Open - Site Assessment
Status Date: 11/06/1998

Global Id: T0603700900
Status: Open - Site Assessment
Status Date: 08/06/1999

Global Id: T0603700900
Status: Open - Site Assessment
Status Date: 03/22/2007

Regulatory Activities:
Global Id: T0603700900
Action Type: ENFORCEMENT
Date: 11/06/2002
Action: Staff Letter

Global Id: T0603700900
Action Type: ENFORCEMENT
Date: 04/11/2002
Action: Staff Letter

Global Id: T0603700900
Action Type: ENFORCEMENT
Date: 12/07/2009

DRAFT

**76 PRODUCT STATION NO. 4454 (Continued)** **S103064863**

| | |
|---|---|
| Action: | Waste Discharge Requirements |
| Global Id: | T0603700900 |
| Action Type: | ENFORCEMENT |
| Date: | 03/06/2015 |
| Action: | Closure/No Further Action Letter |
| Global Id: | T0603700900 |
| Action Type: | Other |
| Date: | 05/26/1994 |
| Action: | Leak Reported |
| Global Id: | T0603700900 |
| Action Type: | RESPONSE |
| Date: | 01/15/2007 |
| Action: | Monitoring Report - Quarterly |
| Global Id: | T0603700900 |
| Action Type: | RESPONSE |
| Date: | 10/15/2005 |
| Action: | Monitoring Report - Quarterly |
| Global Id: | T0603700900 |
| Action Type: | RESPONSE |
| Date: | 04/15/2006 |
| Action: | Monitoring Report - Quarterly |
| Global Id: | T0603700900 |
| Action Type: | RESPONSE |
| Date: | 07/15/2012 |
| Action: | Monitoring Report - Semi-Annually |
| Global Id: | T0603700900 |
| Action Type: | RESPONSE |
| Date: | 01/15/2012 |
| Action: | Monitoring Report - Semi-Annually |
| Global Id: | T0603700900 |
| Action Type: | ENFORCEMENT |
| Date: | 06/05/2003 |
| Action: | Staff Letter |
| Global Id: | T0603700900 |
| Action Type: | ENFORCEMENT |
| Date: | 01/22/2004 |
| Action: | Staff Letter |
| Global Id: | T0603700900 |
| Action Type: | RESPONSE |
| Date: | 07/15/2006 |
| Action: | Monitoring Report - Quarterly |
| Global Id: | T0603700900 |
| Action Type: | RESPONSE |
| Date: | 10/15/2006 |
| Action: | Monitoring Report - Quarterly |

DRAFT

**76 PRODUCT STATION NO. 4454 (Continued)** **S103064863**

Global Id: T0603700900
Action Type: RESPONSE
Date: 01/15/2008
Action: Monitoring Report - Quarterly

Global Id: T0603700900
Action Type: RESPONSE
Date: 01/15/2013
Action: Monitoring Report - Semi-Annually

Global Id: T0603700900
Action Type: ENFORCEMENT
Date: 07/29/2010
Action: Staff Letter

Global Id: T0603700900
Action Type: RESPONSE
Date: 10/15/2008
Action: Monitoring Report - Quarterly

Global Id: T0603700900
Action Type: RESPONSE
Date: 08/15/2008
Action: Well Installation Report

Global Id: T0603700900
Action Type: RESPONSE
Date: 07/15/2008
Action: Monitoring Report - Quarterly

Global Id: T0603700900
Action Type: RESPONSE
Date: 04/15/2007
Action: Monitoring Report - Quarterly

Global Id: T0603700900
Action Type: RESPONSE
Date: 07/15/2007
Action: Monitoring Report - Quarterly

Global Id: T0603700900
Action Type: RESPONSE
Date: 01/15/2014
Action: Monitoring Report - Quarterly

Global Id: T0603700900
Action Type: RESPONSE
Date: 07/15/2013
Action: Monitoring Report - Semi-Annually

Global Id: T0603700900
Action Type: RESPONSE
Date: 08/25/2009
Action: Corrective Action Plan / Remedial Action Plan - Addendum

Global Id: T0603700900
Action Type: RESPONSE

DRAFT

**76 PRODUCT STATION NO. 4454 (Continued)** **S103064863**

Date: 04/15/2008
Action: Monitoring Report - Quarterly

Global Id: T0603700900
Action Type: RESPONSE
Date: 01/15/2004
Action: Monitoring Report - Quarterly

Global Id: T0603700900
Action Type: RESPONSE
Date: 12/17/2013
Action: Other Workplan - Regulator Responded

Global Id: T0603700900
Action Type: RESPONSE
Date: 06/18/2014
Action: Request for Closure - Regulator Responded

Global Id: T0603700900
Action Type: RESPONSE
Date: 02/17/2009
Action: Well Installation Report

Global Id: T0603700900
Action Type: RESPONSE
Date: 01/15/2009
Action: Monitoring Report - Quarterly

Global Id: T0603700900
Action Type: RESPONSE
Date: 07/15/2009
Action: Monitoring Report - Semi-Annually

Global Id: T0603700900
Action Type: RESPONSE
Date: 10/15/2007
Action: Monitoring Report - Quarterly

Global Id: T0603700900
Action Type: RESPONSE
Date: 03/22/2007
Action: Soil and Water Investigation Workplan

Global Id: T0603700900
Action Type: RESPONSE
Date: 01/15/2006
Action: Monitoring Report - Quarterly

Global Id: T0603700900
Action Type: RESPONSE
Date: 01/15/2010
Action: Monitoring Report - Semi-Annually

Global Id: T0603700900
Action Type: RESPONSE
Date: 07/15/2014
Action: Monitoring Report - Quarterly

DRAFT

**76 PRODUCT STATION NO. 4454 (Continued)** **S103064863**

Global Id: T0603700900
Action Type: RESPONSE
Date: 10/15/2009
Action: Monitoring Report - Semi-Annually

Global Id: T0603700900
Action Type: RESPONSE
Date: 07/15/2002
Action: Monitoring Report - Quarterly

Global Id: T0603700900
Action Type: RESPONSE
Date: 07/15/2002
Action: Interim Remedial Action Plan

Global Id: T0603700900
Action Type: RESPONSE
Date: 04/15/2010
Action: Monitoring Report - Semi-Annually

Global Id: T0603700900
Action Type: RESPONSE
Date: 07/15/2010
Action: Monitoring Report - Semi-Annually

Global Id: T0603700900
Action Type: RESPONSE
Date: 10/26/2014
Action: Other Report / Document

Global Id: T0603700900
Action Type: RESPONSE
Date: 04/15/2014
Action: Monitoring Report - Quarterly

Global Id: T0603700900
Action Type: ENFORCEMENT
Date: 06/29/2004
Action: Staff Letter

Global Id: T0603700900
Action Type: RESPONSE
Date: 04/15/2003
Action: Monitoring Report - Quarterly

Global Id: T0603700900
Action Type: RESPONSE
Date: 10/15/2002
Action: Monitoring Report - Quarterly

Global Id: T0603700900
Action Type: RESPONSE
Date: 07/15/2002
Action: CAP/RAP - Feasibility Study Report

Global Id: T0603700900
Action Type: RESPONSE

DRAFT

**76 PRODUCT STATION NO. 4454 (Continued)** **S103064863**

Date: 07/15/2002
Action: Soil and Water Investigation Report

Global Id: T0603700900
Action Type: RESPONSE
Date: 12/20/2002
Action: CAP/RAP - Final Remediation / Design Plan

Global Id: T0603700900
Action Type: RESPONSE
Date: 01/15/2003
Action: Monitoring Report - Quarterly

Global Id: T0603700900
Action Type: RESPONSE
Date: 07/15/2004
Action: Monitoring Report - Quarterly

Global Id: T0603700900
Action Type: RESPONSE
Date: 08/20/2004
Action: Soil and Water Investigation Report

Global Id: T0603700900
Action Type: RESPONSE
Date: 04/15/2004
Action: Monitoring Report - Quarterly

Global Id: T0603700900
Action Type: Other
Date: 05/26/1994
Action: Leak Discovery

Global Id: T0603700900
Action Type: RESPONSE
Date: 07/15/2003
Action: Monitoring Report - Quarterly

Global Id: T0603700900
Action Type: RESPONSE
Date: 10/15/2003
Action: Well Installation Report

Global Id: T0603700900
Action Type: RESPONSE
Date: 10/15/2003
Action: Unknown

Global Id: T0603700900
Action Type: RESPONSE
Date: 08/20/2004
Action: Remedial Progress Report

Global Id: T0603700900
Action Type: RESPONSE
Date: 10/15/2003
Action: Monitoring Report - Quarterly

DRAFT

**76 PRODUCT STATION NO. 4454 (Continued)** **S103064863**

Global Id: T0603700900
Action Type: RESPONSE
Date: 04/15/2009
Action: Monitoring Report - Quarterly

Global Id: T0603700900
Action Type: RESPONSE
Date: 10/15/2010
Action: Monitoring Report - Semi-Annually

Global Id: T0603700900
Action Type: RESPONSE
Date: 12/02/2010
Action: Other Workplan

Global Id: T0603700900
Action Type: RESPONSE
Date: 01/15/2011
Action: Monitoring Report - Semi-Annually

Global Id: T0603700900
Action Type: RESPONSE
Date: 12/07/2007
Action: Well Installation Report

Global Id: T0603700900
Action Type: RESPONSE
Date: 04/15/2005
Action: Monitoring Report - Quarterly

Global Id: T0603700900
Action Type: RESPONSE
Date: 07/15/2011
Action: Monitoring Report - Semi-Annually

Global Id: T0603700900
Action Type: ENFORCEMENT
Date: 08/06/1999
Action: Staff Letter

Global Id: T0603700900
Action Type: ENFORCEMENT
Date: 06/15/2009
Action: Staff Letter

Global Id: T0603700900
Action Type: ENFORCEMENT
Date: 08/26/2014
Action: Notification - Preclosure

Global Id: T0603700900
Action Type: Other
Date: 05/26/1994
Action: Leak Stopped

Global Id: T0603700900
Action Type: RESPONSE

DRAFT

**76 PRODUCT STATION NO. 4454 (Continued)** **S103064863**

Date: 10/15/2004
Action: Monitoring Report - Quarterly

Global Id: T0603700900
Action Type: RESPONSE
Date: 07/15/2005
Action: Monitoring Report - Quarterly

Global Id: T0603700900
Action Type: RESPONSE
Date: 01/15/2005
Action: Monitoring Report - Quarterly

ENF:
Region: 4
Facility Id: 203642
Agency Name: ConocoPhillips Company Long Beach
Place Type: Facility
Place Subtype: Groundwater Cleanup Site
Facility Type: All other facilities
Agency Type: Privately-Owned Business
# Of Agencies: 1
Place Latitude: 34.076111
Place Longitude: 118.3575
SIC Code 1: 5541
SIC Desc 1: Gasoline Service Stations
SIC Code 2: Not reported
SIC Desc 2: Not reported
SIC Code 3: Not reported
SIC Desc 3: Not reported
NAICS Code 1: Not reported
NAICS Desc 1: Not reported
NAICS Code 2: Not reported
NAICS Desc 2: Not reported
NAICS Code 3: Not reported
NAICS Desc 3: Not reported
# Of Places: 1
Source Of Facility: Reg Meas
Design Flow: Not reported
Threat To Water Quality: 3
Complexity: A
Pretreatment: X - Facility is not a POTW
Facility Waste Type: Not reported
Facility Waste Type 2: Not reported
Facility Waste Type 3: Not reported
Facility Waste Type 4: Not reported
Program: WDRNONMUNIPRCS
Program Category1: WDR
Program Category2: WDR
# Of Programs: 1
WDID: 4B198300008
Reg Measure Id: 170242
Reg Measure Type: Enrollee
Region: 4
Order #: R4-2005-0030
Npdes# CA#: Not reported

DRAFT

**76 PRODUCT STATION NO. 4454 (Continued)** **S103064863**

| | |
|---|---|
| Major-Minor: | Not reported |
| Npdes Type: | Not reported |
| Reclamation: | N - No |
| Dredge Fill Fee: | Not reported |
| 301H: | Not reported |
| Application Fee Amt Received: | 1690 |
| Status: | Historical |
| Status Date: | 03/21/2014 |
| Effective Date: | 07/13/2005 |
| Expiration/Review Date: | 12/31/2012 |
| Termination Date: | 12/07/2009 |
| WDR Review - Amend: | Not reported |
| WDR Review - Revise/Renew: | Not reported |
| WDR Review - Rescind: | Not reported |
| WDR Review - No Action Required: | Not reported |
| WDR Review - Pending: | Not reported |
| WDR Review - Planned: | Not reported |
| Status Enrollee: | Y |
| Individual/General: | I |
| Fee Code: | 15 - WDRs pending rescission |
| Direction/Voice: | Passive |
| Enforcement Id(EID): | 371531 |
| Region: | 4 |
| Order / Resolution Number: | NOV |
| Enforcement Action Type: | Notice of Violation |
| Effective Date: | 08/06/2009 |
| Adoption/Issuance Date: | 08/06/2009 |
| Achieve Date: | Not reported |
| Termination Date: | 08/06/2009 |
| ACL Issuance Date: | Not reported |
| EPL Issuance Date: | Not reported |
| Status: | Historical |
| Title: | NOV sent 8/6/09 for overdue, late & deficient monitoring reports. |
| Description: | NOV sent 8/6/09 for overdue, late & deficient monitoring reports. |
| Program: | WDR |
| Latest Milestone Completion Date: | Not reported |
| # Of Programs1: | 1 |
| Total Assessment Amount: | 0 |
| Initial Assessed Amount: | 0 |
| Liability $ Amount: | 0 |
| Project $ Amount: | 0 |
| Liability $ Paid: | 0 |
| Project $ Completed: | 0 |
| Total $ Paid/Completed Amount: | 0 |

HIST CORTESE:

| | |
|---|---|
| Region: | CORTESE |
| Facility County Code: | 19 |
| Reg By: | LTNKA |
| Reg Id: | 900360198 |

DRAFT

**B39**
**NE**
**< 1/8**
**0.027 mi.**
**141 ft.**

**CONOCOPHILLIPS #254454**
**7751 BEVERLY BLVD**
**LOS ANGELES, CA 90036**

**Site 12 of 16 in cluster B**

**RCRA-LQG** **1012175704**
**CAL000276976**

**Relative:**
**Higher**

**Actual:**
**200 ft.**

RCRA-LQG:

| | |
|---|---|
| Date form received by agency: | 02/12/2008 |
| Facility name: | CONOCOPHILLIPS #254454 |
| Facility address: | 7751 BEVERLY BLVD<br>LOS ANGELES, CA 90036 |
| EPA ID: | CAL000276976 |
| Mailing address: | 3611 SOUTH HARBOR BLVD.<br>SUITE 200- CONOCOPHILLIPS<br>SANTA ANA, CA 92704 |
| Contact: | LEIA C ECKERT |
| Contact address: | Not reported<br>Not reported |
| Contact country: | US |
| Contact telephone: | 714-428-7735 |
| Contact email: | LEIA.C.ECKERT@CONOCOPHILLIPS.COM |
| EPA Region: | 09 |
| Classification: | Large Quantity Generator |
| Description: | Handler: generates 1,000 kg or more of hazardous waste during any calendar month; or generates more than 1 kg of acutely hazardous waste during any calendar month; or generates more than 100 kg of any residue or contaminated soil, waste or other debris resulting from the cleanup of a spill, into or on any land or water, of acutely hazardous waste during any calendar month; or generates 1 kg or less of acutely hazardous waste during any calendar month, and accumulates more than 1 kg of acutely hazardous waste at any time; or generates 100 kg or less of any residue or contaminated soil, waste or other debris resulting from the cleanup of a spill, into or on any land or water, of acutely hazardous waste during any calendar month, and accumulates more than 100 kg of that material at any time |

Owner/Operator Summary:

| | |
|---|---|
| Owner/operator name: | CONOCOPHILLIPS |
| Owner/operator address: | 600 N. DAIRY ASHFORD, TR 1032B<br>HOUSTON, TX 77079 |
| Owner/operator country: | US |
| Owner/operator telephone: | Not reported |
| Owner/operator email: | Not reported |
| Owner/operator fax: | Not reported |
| Owner/operator extension: | Not reported |
| Legal status: | Private |
| Owner/Operator Type: | Owner |
| Owner/Op start date: | 12/10/2003 |
| Owner/Op end date: | Not reported |
| | |
| Owner/operator name: | CONOCOPHILLIPS |
| Owner/operator address: | Not reported<br>Not reported |
| Owner/operator country: | US |
| Owner/operator telephone: | Not reported |
| Owner/operator email: | Not reported |
| Owner/operator fax: | Not reported |
| Owner/operator extension: | Not reported |
| Legal status: | Private |

DRAFT

**CONOCOPHILLIPS #254454 (Continued)** **1012175704**

Owner/Operator Type: Operator
Owner/Op start date: 12/10/2003
Owner/Op end date: Not reported

Handler Activities Summary:
U.S. importer of hazardous waste: No
Mixed waste (haz. and radioactive): No
Recycler of hazardous waste: No
Transporter of hazardous waste: No
Treater, storer or disposer of HW: No
Underground injection activity: No
On-site burner exemption: No
Furnace exemption: No
Used oil fuel burner: No
Used oil processor: No
User oil refiner: No
Used oil fuel marketer to burner: No
Used oil Specification marketer: No
Used oil transfer facility: No
Used oil transporter: No

. Waste code: D001
. Waste name: IGNITABLE WASTE

Violation Status: No violations found

---

**B40** **SERVICE STATON 4454** **CA HIST UST** **1000166554**
**NE** **7751 BEVERLY BLVD** **N/A**
**< 1/8** **LOS ANGELES, CA 90036**
**0.027 mi.**
**141 ft.** **Site 13 of 16 in cluster B**

**Relative:**
**Higher**

**Actual:**
**200 ft.**

HIST UST:
File Number: Not reported
URL: Not reported
Region: STATE
Facility ID: 00000017707
Facility Type: Gas Station
Other Type: Not reported
Contact Name: EXCEL OIL COMPANY INC.
Telephone: 2139333877
Owner Name: UNION OIL COMPANY OF CALIFORNI
Owner Address: 3701 WILSHIRE BOULEVARD-SUITE
Owner City,St,Zip: LOS ANGELES, CA 90010
Total Tanks: 0004

Tank Num: 001
Container Num: 4454-4
Year Installed: 1957
Tank Capacity: 00000280
Tank Used for: WASTE
Type of Fuel: WASTE OIL
Container Construction Thickness: Not reported
Leak Detection: Stock Inventor, Pressure Test, 10

Tank Num: 002
Container Num: 4454-2
Year Installed: 1981

DRAFT

**SERVICE STATON 4454 (Continued)** **1000166554**

| | |
|---|---|
| Tank Capacity: | 00010000 |
| Tank Used for: | PRODUCT |
| Type of Fuel: | PREMIUM |
| Container Construction Thickness: | Not reported |
| Leak Detection: | Stock Inventor, Pressure Test, 10 |
| Tank Num: | 003 |
| Container Num: | 4454-3 |
| Year Installed: | 1981 |
| Tank Capacity: | 00010000 |
| Tank Used for: | PRODUCT |
| Type of Fuel: | DIESEL |
| Container Construction Thickness: | Not reported |
| Leak Detection: | Stock Inventor, Pressure Test, 10 |
| Tank Num: | 004 |
| Container Num: | 4454-1 |
| Year Installed: | 1983 |
| Tank Capacity: | 00012000 |
| Tank Used for: | PRODUCT |
| Type of Fuel: | UNLEADED |
| Container Construction Thickness: | Not reported |
| Leak Detection: | Stock Inventor, Pressure Test, 10 |

---

**B41** **TOSCO - 76 STATION #4454** **CA LUST** **S105693924**
**NE** **7751 BEVERLY BLVD** **N/A**
**< 1/8** **PARK LA BREA, CA 90036**
**0.027 mi.**
**141 ft.** **Site 14 of 16 in cluster B**

**Relative:**
**Higher**

**Actual:**
**200 ft.**

LUST REG 4:

| | | |
|---|---|---|
| Region: | 4 | |
| Regional Board: | 04 | |
| County: | Los Angeles | |
| Facility Id: | 900360198 | |
| Status: | Remediation Plan | |
| Substance: | Hydrocarbons | |
| Substance Quantity: | Not reported | |
| Local Case No: | Not reported | |
| Case Type: | Groundwater | |
| Abatement Method Used at the Site: | | Not reported |
| Global ID: | T0603700900 | |
| W Global ID: | Not reported | |
| Staff: | DP | |
| Local Agency: | 19050 | |
| Cross Street: | GENESSEE | |
| Enforcement Type: | DLSEL | |
| Date Leak Discovered: | 5/26/1994 | |
| Date Leak First Reported: | | 5/26/1994 |
| Date Leak Record Entered: | 9/2/1993 | |
| Date Confirmation Began: | Not reported | |
| Date Leak Stopped: | 5/26/1994 | |
| Date Case Last Changed on Database: | | Not reported |
| Date the Case was Closed: | | Not reported |
| How Leak Discovered: | OM | |
| How Leak Stopped: | Not reported | |
| Cause of Leak: | UNK | |
| Leak Source: | UNK | |

DRAFT

**TOSCO - 76 STATION #4454 (Continued)** **S105693924**

| | | |
|---|---|---|
| Operator: | DEE, THOMAS C | |
| Water System: | Not reported | |
| Well Name: | Not reported | |
| Approx. Dist To Production Well (ft): | | 8277.616283299861536542029273 |
| Source of Cleanup Funding: | | UNK |
| Preliminary Site Assessment Workplan Submitted: | | 8/10/1998 |
| Preliminary Site Assessment Began: | | 11/6/1998 |
| Pollution Characterization Began: | | 8/6/1999 |
| Remediation Plan Submitted: | | 12/19/2002 |
| Remedial Action Underway: | | Not reported |
| Post Remedial Action Monitoring Began: | | Not reported |
| Enforcement Action Date: | | Not reported |
| Historical Max MTBE Date: | | 4/1/1998 |
| Hist Max MTBE Conc in Groundwater: | | 380000 |
| Hist Max MTBE Conc in Soil: | | 16000 |
| Significant Interim Remedial Action Taken: | | Not reported |
| GW Qualifier: | Not reported | |
| Soil Qualifier: | = | |
| Organization: | Not reported | |
| Owner Contact: | Not reported | |
| Responsible Party: | MS. SHARI LONDON | |
| RP Address: | 3611 HARBOR BL., STE. #200 | |
| Program: | LUST | |
| Lat/Long: | 34.0761597 / -1 | |
| Local Agency Staff: | PEJ | |
| Beneficial Use: | Not reported | |
| Priority: | Not reported | |
| Cleanup Fund Id: | Not reported | |
| Suspended: | Not reported | |
| Assigned Name: | Not reported | |
| Summary: | Not reported | |

---

**B42** **SERVICE STATION 4454** **CA HIST UST** **S113082808**
**NE** **7751 BEVERLY BLVD** **CA HAZNET** **N/A**
**< 1/8** **LOS ANGELES, CA 90036**
**0.027 mi.**
**141 ft.** **Site 15 of 16 in cluster B**

**Relative:**
**Higher**

**Actual:**
**200 ft.**

HIST UST:

| | |
|---|---|
| File Number: | 000291C4 |
| URL: | http://geotracker.waterboards.ca.gov/ustpdfs/pdf/000291C4.pdf |
| Region: | Not reported |
| Facility ID: | Not reported |
| Facility Type: | Not reported |
| Other Type: | Not reported |
| Contact Name: | Not reported |
| Telephone: | Not reported |
| Owner Name: | Not reported |
| Owner Address: | Not reported |
| Owner City,St,Zip: | Not reported |
| Total Tanks: | Not reported |
| Tank Num: | Not reported |
| Container Num: | Not reported |
| Year Installed: | Not reported |
| Tank Capacity: | Not reported |
| Tank Used for: | Not reported |
| Type of Fuel: | Not reported |

DRAFT

**SERVICE STATION 4454 (Continued)** **S113082808**

Container Construction Thickness: Not reported
Leak Detection: Not reported

Click here for Geo Tracker PDF:

HAZNET:

| | |
|---|---|
| envid: | S113082808 |
| Year: | 2002 |
| GEPAID: | CAL000152801 |
| Contact: | HAZMAT SPECIALIST |
| Telephone: | 6027284180 |
| Mailing Name: | Not reported |
| Mailing Address: | PO BOX 52085 |
| Mailing City,St,Zip: | PHOENIX, AZ 850722085 |
| Gen County: | Not reported |
| TSD EPA ID: | CAD028409019 |
| TSD County: | Not reported |
| Waste Category: | Unspecified organic liquid mixture |
| Disposal Method: | Transfer Station |
| Tons: | 1.62 |
| Cat Decode: | Not reported |
| Method Decode: | Not reported |
| Facility County: | Los Angeles |

| | |
|---|---|
| envid: | S113082808 |
| Year: | 2001 |
| GEPAID: | CAL000152801 |
| Contact: | HAZMAT SPECIALIST |
| Telephone: | 6027284180 |
| Mailing Name: | Not reported |
| Mailing Address: | PO BOX 52085 |
| Mailing City,St,Zip: | PHOENIX, AZ 850722085 |
| Gen County: | Not reported |
| TSD EPA ID: | CAD028409019 |
| TSD County: | Not reported |
| Waste Category: | Unspecified aqueous solution |
| Disposal Method: | Transfer Station |
| Tons: | 0.41 |
| Cat Decode: | Not reported |
| Method Decode: | Not reported |
| Facility County: | Los Angeles |

| | |
|---|---|
| envid: | S113082808 |
| Year: | 2000 |
| GEPAID: | CAL000152801 |
| Contact: | HAZMAT SPECIALIST |
| Telephone: | 6027284180 |
| Mailing Name: | Not reported |
| Mailing Address: | PO BOX 52085 |
| Mailing City,St,Zip: | PHOENIX, AZ 850722085 |
| Gen County: | Not reported |
| TSD EPA ID: | CAT080013352 |
| TSD County: | Not reported |
| Waste Category: | Aqueous solution with total organic residues less than 10 percent |
| Disposal Method: | Recycler |
| Tons: | 0.32 |
| Cat Decode: | Not reported |

DRAFT

**SERVICE STATION 4454 (Continued)** **S113082808**

Method Decode: Not reported
Facility County: Los Angeles

envid: S113082808
Year: 1998
GEPAID: CAL000152801
Contact: TOSCO MARKETING
Telephone: 6027284180
Mailing Name: Not reported
Mailing Address: P O BOX 52085
Mailing City,St,Zip: PHOENIX, AZ 850722085
Gen County: Not reported
TSD EPA ID: CAD028409019
TSD County: Not reported
Waste Category: Aqueous solution with total organic residues 10 percent or more
Disposal Method: Treatment, Tank
Tons: 2.9021
Cat Decode: Not reported
Method Decode: Not reported
Facility County: Los Angeles

envid: S113082808
Year: 1998
GEPAID: CAL000152801
Contact: TOSCO MARKETING
Telephone: 6027284180
Mailing Name: Not reported
Mailing Address: P O BOX 52085
Mailing City,St,Zip: PHOENIX, AZ 850722085
Gen County: Not reported
TSD EPA ID: CAT080013352
TSD County: Not reported
Waste Category: Aqueous solution with total organic residues less than 10 percent
Disposal Method: Recycler
Tons: .0834
Cat Decode: Not reported
Method Decode: Not reported
Facility County: Los Angeles

Click this hyperlink while viewing on your computer to access
2 additional CA_HAZNET: record(s) in the EDR Site Report.

---

**B43** **CAL WEST DISTRIBUTORS INC** **EDR Hist Auto** **1021037039**
**NE** **7751 BEVERLY BLVD** **N/A**
**< 1/8** **LOS ANGELES, CA 90036**
**0.027 mi.**
**141 ft.** **Site 16 of 16 in cluster B**

**Relative:**
**Higher**

EDR Hist Auto

**Actual:**
**200 ft.**

| Year: | Name: | Type: |
|---|---|---|
| 1969 | SHARNIN MANNY UNION SERVICE | Gasoline Service Stations |
| 1970 | SHARNIN MANNY UNION SERVICE | Gasoline Service Stations |
| 1971 | SHARNIN MANNY UNION SERVICE | Gasoline Service Stations |
| 1972 | SHARNIN MANNY UNION SERVICE | Gasoline Service Stations |
| 1973 | SHARNIN MANNY UNION SERVICE | Gasoline Service Stations |
| 1974 | SHARNIN MANNY UNION SERVICE | Gasoline Service Stations |
| 1975 | SHARNIN MANNY UNION SERVICE | Gasoline Service Stations |

DRAFT

**CAL WEST DISTRIBUTORS INC (Continued)** **1021037039**

| | | |
|---|---|---|
| 1987 | THOMAS DEE | Gasoline Service Stations |
| 1988 | THOMAS DEE | Gasoline Service Stations |
| 1989 | THOMAS DEE | Gasoline Service Stations |
| 1990 | THOMAS DEE | Gasoline Service Stations |
| 1991 | THOMAS DEE | Gasoline Service Stations |
| 1992 | THOMAS DEE | Gasoline Service Stations |
| 1993 | THOMAS DEE | Gasoline Service Stations |
| 2003 | CAL WEST DISTRIBUTORS INC | Gasoline Service Stations |
| 2004 | CAL WEST DISTRIBUTORS INC | Gasoline Service Stations |
| 2005 | CAL WEST DISTRIBUTORS INC | Gasoline Service Stations |
| 2006 | CAL WEST DISTRIBUTORS INC | Gasoline Service Stations |
| 2007 | CAL WEST DISTRIBUTORS INC | Gasoline Service Stations |
| 2008 | CAL WEST DISTRIBUTORS INC | Gasoline Service Stations |
| 2009 | CAL WEST DISTRIBUTORS INC | Gasoline Service Stations |
| 2010 | CAL WEST DISTRIBUTORS INC | Gasoline Service Stations |
| 2011 | CAL WEST DISTRIBUTORS INC | Gasoline Service Stations |
| 2012 | CAL WEST DISTRIBUTORS INC | Gasoline Service Stations |
| 2013 | CAL WEST DISTRIBUTORS INC | Gasoline Service Stations |
| 2014 | CAL WEST DISTRIBUTORS INC | Gasoline Service Stations |

---

**D44** **JERALD FRIEDMAN/J KORNWASSEP** **CA SWEEPS UST** **S101586998**
**SW** **145 S FAIRFAX AVE** **CA FID UST** **N/A**
**< 1/8** **LOS ANGELES, CA 90036** **CA HAZNET**
**0.027 mi.**
**144 ft.** **Site 4 of 8 in cluster D**

**Relative:**
**Lower**

**Actual:**
**181 ft.**

SWEEPS UST:

| | |
|---|---|
| Status: | Not reported |
| Comp Number: | 7981 |
| Number: | Not reported |
| Board Of Equalization: | Not reported |
| Referral Date: | Not reported |
| Action Date: | Not reported |
| Created Date: | Not reported |
| Owner Tank Id: | Not reported |
| SWRCB Tank Id: | Not reported |
| Tank Status: | Not reported |
| Capacity: | Not reported |
| Active Date: | Not reported |
| Tank Use: | Not reported |
| STG: | Not reported |
| Content: | Not reported |
| Number Of Tanks: | Not reported |

CA FID UST:

| | |
|---|---|
| Facility ID: | 19054692 |
| Regulated By: | UTNKI |
| Regulated ID: | Not reported |
| Cortese Code: | Not reported |
| SIC Code: | Not reported |
| Facility Phone: | 2130000000 |
| Mail To: | Not reported |
| Mailing Address: | UNK |
| Mailing Address 2: | Not reported |
| Mailing City,St,Zip: | LOS ANGELES 900360000 |
| Contact: | Not reported |
| Contact Phone: | Not reported |

DRAFT

**JERALD FRIEDMAN/J KORNWASSEP (Continued)** **S101586998**

DUNs Number: Not reported
NPDES Number: Not reported
EPA ID: Not reported
Comments: Not reported
Status: Inactive

HAZNET:
envid: S101586998
Year: 2015
GEPAID: CAL000390271
Contact: RHONDA STARKS OPERATIONS MGR
Telephone: 3235492115
Mailing Name: Not reported
Mailing Address: 6301 W 3RD ST
Mailing City,St,Zip: LOS ANGELES, CA 900360000
Gen County: Los Angeles
TSD EPA ID: PAD089352983
TSD County: Not reported
Waste Category: Other inorganic solid waste
Disposal Method: Metals Recovery Including Retoring,Smelting,Chemicals,Ect
Tons: 0.9275
Cat Decode: Other inorganic solid waste
Method Decode: Metals Recovery Including Retoring,Smelting,Chemicals,Ect
Facility County: Los Angeles

envid: S101586998
Year: 2015
GEPAID: CAL000390271
Contact: RHONDA STARKS OPERATIONS MGR
Telephone: 3235492115
Mailing Name: Not reported
Mailing Address: 6301 W 3RD ST
Mailing City,St,Zip: LOS ANGELES, CA 900360000
Gen County: Los Angeles
TSD EPA ID: CAD097030993
TSD County: Los Angeles
Waste Category: Unspecified oil-containing waste
Disposal Method: Storage, Bulking, And/Or Transfer Off Site--No Treatment/Reovery (H010-H129) Or (H131-H135)
Tons: 1.43805
Cat Decode: Unspecified oil-containing waste
Method Decode: Storage, Bulking, And/Or Transfer Off Site--No Treatment/Reovery (H010-H129) Or (H131-H135)
Facility County: Los Angeles

envid: S101586998
Year: 2014
GEPAID: CAL000390271
Contact: RHONDA STARKS OPERATIONS MGR
Telephone: 3235492115
Mailing Name: Not reported
Mailing Address: 6301 W 3RD ST
Mailing City,St,Zip: LOS ANGELES, CA 900360000
Gen County: Los Angeles
TSD EPA ID: CAD097030993
TSD County: Los Angeles
Waste Category: Unspecified oil-containing waste

DRAFT

**JERALD FRIEDMAN/J KORNWASSEP (Continued)** **S101586998**

| | |
|---|---|
| Disposal Method: | Storage, Bulking, And/Or Transfer Off Site--No Treatment/Reovery (H010-H129) Or (H131-H135) |
| Tons: | 2.33805 |
| Cat Decode: | Not reported |
| Method Decode: | Not reported |
| Facility County: | Los Angeles |
| envid: | S101586998 |
| Year: | 2013 |
| GEPAID: | CAL000390271 |
| Contact: | RHONDA STARKS |
| Telephone: | 3235492115 |
| Mailing Name: | Not reported |
| Mailing Address: | 6301 W 3RD ST |
| Mailing City,St,Zip: | LOS ANGELES, CA 90036 |
| Gen County: | Los Angeles |
| TSD EPA ID: | CAD097030993 |
| TSD County: | Los Angeles |
| Waste Category: | Not reported |
| Disposal Method: | Storage, Bulking, And/Or Transfer Off Site--No Treatment/Reovery (H010-H129) Or (H131-H135) |
| Tons: | 0.75 |
| Cat Decode: | Not reported |
| Method Decode: | Not reported |
| Facility County: | Not reported |

---

**D45** **AUTO SERVICE CHUCKS** **CA SWEEPS UST** **S101585651**
**WSW** **105 S FAIRFAX AVE** **CA FID UST** **N/A**
**< 1/8** **LOS ANGELES, CA 90036**
**0.028 mi.**
**150 ft.** **Site 5 of 8 in cluster D**

**Relative:**
**Lower**

**Actual:**
**181 ft.**

SWEEPS UST:

| | |
|---|---|
| Status: | Not reported |
| Comp Number: | 4055 |
| Number: | Not reported |
| Board Of Equalization: | Not reported |
| Referral Date: | Not reported |
| Action Date: | Not reported |
| Created Date: | Not reported |
| Owner Tank Id: | Not reported |
| SWRCB Tank Id: | Not reported |
| Tank Status: | Not reported |
| Capacity: | Not reported |
| Active Date: | Not reported |
| Tank Use: | Not reported |
| STG: | Not reported |
| Content: | Not reported |
| Number Of Tanks: | Not reported |

CA FID UST:

| | |
|---|---|
| Facility ID: | 19027094 |
| Regulated By: | UTNKA |
| Regulated ID: | Not reported |
| Cortese Code: | Not reported |
| SIC Code: | Not reported |
| Facility Phone: | 2130000000 |

DRAFT

**AUTO SERVICE CHUCKS (Continued)** **S101585651**

| | |
|---|---|
| Mail To: | Not reported |
| Mailing Address: | 105 S FAIRFAX AVE |
| Mailing Address 2: | Not reported |
| Mailing City,St,Zip: | LOS ANGELES 900360000 |
| Contact: | Not reported |
| Contact Phone: | Not reported |
| DUNs Number: | Not reported |
| NPDES Number: | Not reported |
| EPA ID: | Not reported |
| Comments: | Not reported |
| Status: | Active |

---

**D46** **CHUCKS AUTO CARE AND TIRES** **EDR Hist Auto** **1021651064**
**WSW** **105 S FAIRFAX AVE** **N/A**
**< 1/8** **LOS ANGELES, CA 90036**
**0.028 mi.**
**150 ft.** **Site 6 of 8 in cluster D**

**Relative:**
**Lower**

**Actual:**
**181 ft.**

EDR Hist Auto

| Year: | Name: | Type: |
|---|---|---|
| 1969 | FRANCIS CHUCK | Gasoline Service Stations |
| 1970 | FRANCIS CHUCK | Gasoline Service Stations |
| 1971 | FRANCIS CHUCK | Gasoline Service Stations |
| 1972 | FRANCIS CHUCK | Gasoline Service Stations |
| 1973 | FRANCIS CHUCK | Gasoline Service Stations |
| 1974 | FRANCIS CHUCK | Gasoline Service Stations |
| 1975 | FRANCIS CHUCK | Gasoline Service Stations |
| 1978 | CHUCKS SHELL SERVICE | Gasoline Service Stations |
| 1979 | CHUCKS AUTO CARE & TIRES | General Automotive Repair Shops |
| 1980 | CHUCKS AUTO CARE & TIRES | General Automotive Repair Shops |
| 1982 | CHUCKS AUTO CARE & TIRES | General Automotive Repair Shops |
| 1983 | CHUCKS AUTO CARE & TIRES | General Automotive Repair Shops |
| 1985 | CHUCKS AUTO CARE AND TIRES | General Automotive Repair Shops |
| 1986 | CHUCKS AUTO CARE AND TIRES | General Automotive Repair Shops |
| 1987 | CHUCKS AUTO CARE AND TIRES | General Automotive Repair Shops |
| 1988 | CHUCKS AUTO CARE AND TIRES | General Automotive Repair Shops |
| 1989 | CHUCKS AUTO CARE AND TIRES | General Automotive Repair Shops |
| 1990 | CHUCKS AUTO CARE AND TIRES | General Automotive Repair Shops |
| 1991 | CHUCKS AUTO CARE AND TIRES | General Automotive Repair Shops |
| 1992 | CHUCKS AUTO CARE AND TIRES | General Automotive Repair Shops |
| 1993 | CHUCKS AUTO CARE AND TIRES | General Automotive Repair Shops |
| 1994 | CHUCKS AUTO CARE AND TIRES | General Automotive Repair Shops |
| 1995 | CHUCKS AUTO CARE AND TIRES | General Automotive Repair Shops |
| 1996 | CHUCKS AUTO CARE AND TIRES | General Automotive Repair Shops |
| 1997 | CHUCKS AUTO CARE AND TIRES | General Automotive Repair Shops |
| 1998 | CHUCKS AUTO CARE AND TIRES | General Automotive Repair Shops |
| 1999 | CHUCKS AUTO CARE AND TIRES | General Automotive Repair Shops |
| 2000 | CHUCKS AUTO CARE AND TIRES | General Automotive Repair Shops |
| 2001 | CHUCKS AUTO CARE AND TIRES | General Automotive Repair Shops |
| 2002 | CHUCKS AUTO CARE AND TIRES | General Automotive Repair Shops |
| 2003 | CHUCKS AUTO CARE AND TIRES | General Automotive Repair Shops |
| 2004 | CHUCKS AUTO CARE AND TIRES | General Automotive Repair Shops |
| 2005 | CHUCKS AUTO CARE AND TIRES | General Automotive Repair Shops |
| 2006 | CHUCKS AUTO CARE AND TIRES | General Automotive Repair Shops |
| 2007 | CHUCKS AUTO CARE AND TIRES | General Automotive Repair Shops |
| 2008 | CHUCKS AUTO CARE AND TIRES | General Automotive Repair Shops |
| 2009 | CHUCKS AUTO CARE AND TIRES | General Automotive Repair Shops |

DRAFT

**CHUCKS AUTO CARE AND TIRES (Continued)** **1021651064**

| | | |
|---|---|---|
| 2010 | CHUCKS AUTO CARE AND TIRES | General Automotive Repair Shops |
| 2011 | CHUCKS AUTO CARE AND TIRES | General Automotive Repair Shops |

---

**D47** **OCONNELL C E** **EDR Hist Auto** **1009078032**
**WSW** **101 N FAIRFAX AVE** **N/A**
**< 1/8** **LOS ANGELES, CA**
**0.029 mi.**
**152 ft.** **Site 7 of 8 in cluster D**

**Relative:**
**Lower**

**Actual:**
**182 ft.**

EDR Hist Auto

| Year: | Name: | Type: |
|---|---|---|
| 1933 | PHELPS D E | AUTOMOBILE REPAIRING |
| 1933 | DE WERTHEMER JEANNE | GASOLINE AND OIL SERVICE STATIONS |
| 1937 | OCONNELL BROS | GASOLINE AND OIL SERVICE STATIONS |
| 1942 | OCONNELL C E | GASOLINE AND OIL SERVICE STATIONS |

---

**D48** **LARRY WORCHELL** **CA SWEEPS UST** **S101586875**
**WSW** **101 N FAIRFAX AVE** **CA FID UST** **N/A**
**< 1/8** **LOS ANGELES, CA 90048**
**0.029 mi.**
**152 ft.** **Site 8 of 8 in cluster D**

**Relative:**
**Lower**

**Actual:**
**182 ft.**

SWEEPS UST:

| | |
|---|---|
| Status: | Not reported |
| Comp Number: | 6937 |
| Number: | Not reported |
| Board Of Equalization: | Not reported |
| Referral Date: | Not reported |
| Action Date: | Not reported |
| Created Date: | Not reported |
| Owner Tank Id: | Not reported |
| SWRCB Tank Id: | Not reported |
| Tank Status: | Not reported |
| Capacity: | Not reported |
| Active Date: | Not reported |
| Tank Use: | Not reported |
| STG: | Not reported |
| Content: | Not reported |
| Number Of Tanks: | Not reported |

CA FID UST:

| | |
|---|---|
| Facility ID: | 19054561 |
| Regulated By: | UTNKI |
| Regulated ID: | Not reported |
| Cortese Code: | Not reported |
| SIC Code: | Not reported |
| Facility Phone: | 2130000000 |
| Mail To: | Not reported |
| Mailing Address: | 101 N FAIRFAX AVE |
| Mailing Address 2: | Not reported |
| Mailing City,St,Zip: | LOS ANGELES 900480000 |
| Contact: | Not reported |
| Contact Phone: | Not reported |
| DUNs Number: | Not reported |
| NPDES Number: | Not reported |

DRAFT

**LARRY WORCHELL (Continued)** **S101586875**

EPA ID: Not reported
Comments: Not reported
Status: Inactive

---

**C49** **BROOKS SAML** **EDR Hist Cleaner** **1009192364**
**NW** **311 N FAIRFAX AVE** **N/A**
**< 1/8** **LOS ANGELES, CA**
**0.036 mi.**
**188 ft.** **Site 6 of 7 in cluster C**

**Relative:**
**Higher**

EDR Hist Cleaner

| Year: | Name: | Type: |
|---|---|---|
| 1933 | BROOKS SAML | CLOTHES PRESSERS AND CLEANERS |

**Actual:**
**194 ft.**

---

**E50** **FARMERS MARKET AUTO CENTER** **CA LUST** **S104159596**
**SW** **166 FAIRFAX AVE S** **CA HIST CORTESE** **N/A**
**< 1/8** **PARK LA BREA, CA 90036**
**0.040 mi.**
**213 ft.** **Site 1 of 4 in cluster E**

**Relative:**
**Lower**

**Actual:**
**181 ft.**

LUST:

| | |
|---|---|
| Region: | STATE |
| Global Id: | T0603700901 |
| Latitude: | 34.0732958 |
| Longitude: | -118.3612758 |
| Case Type: | LUST Cleanup Site |
| Status: | Completed - Case Closed |
| Status Date: | 08/21/2000 |
| Lead Agency: | LOS ANGELES, CITY OF |
| Case Worker: | EL |
| Local Agency: | LOS ANGELES, CITY OF |
| RB Case Number: | 900360207 |
| LOC Case Number: | Not reported |
| File Location: | Not reported |
| Potential Media Affect: | Soil |
| Potential Contaminants of Concern: | Gasoline |
| Site History: | Not reported |

Click here to access the California GeoTracker records for this facility:

Contact:

| | |
|---|---|
| Global Id: | T0603700901 |
| Contact Type: | Local Agency Caseworker |
| Contact Name: | ELOY LUNA |
| Organization Name: | LOS ANGELES, CITY OF |
| Address: | 200 North Main Street, Suite 1780 |
| City: | LOS ANGELES |
| Email: | eloy.luna@lacity.org |
| Phone Number: | Not reported |

| | |
|---|---|
| Global Id: | T0603700901 |
| Contact Type: | Regional Board Caseworker |
| Contact Name: | YUE RONG |
| Organization Name: | LOS ANGELES RWQCB (REGION 4) |
| Address: | 320 W. 4TH ST., SUITE 200 |
| City: | Los Angeles |

DRAFT

**FARMERS MARKET AUTO CENTER (Continued)** **S104159596**

Email: yrong@waterboards.ca.gov
Phone Number: Not reported

Status History:
Global Id: T0603700901
Status: Completed - Case Closed
Status Date: 08/21/2000

Global Id: T0603700901
Status: Open - Case Begin Date
Status Date: 05/13/1992

Global Id: T0603700901
Status: Open - Remediation
Status Date: 08/03/1992

Regulatory Activities:
Global Id: T0603700901
Action Type: Other
Date: 08/03/1992
Action: Leak Reported

Global Id: T0603700901
Action Type: Other
Date: 05/13/1992
Action: Leak Discovery

LUST REG 4:

| | | |
|---|---|---|
| Region: | 4 | |
| Regional Board: | 04 | |
| County: | Los Angeles | |
| Facility Id: | 900360207 | |
| Status: | Case Closed | |
| Substance: | Gasoline | |
| Substance Quantity: | Not reported | |
| Local Case No: | Not reported | |
| Case Type: | Soil | |
| Abatement Method Used at the Site: | | Not reported |
| Global ID: | T0603700901 | |
| W Global ID: | Not reported | |
| Staff: | UNK | |
| Local Agency: | 19050 | |
| Cross Street: | W 003RD ST | |
| Enforcement Type: | Not reported | |
| Date Leak Discovered: | 5/13/1992 | |
| Date Leak First Reported: | | 8/3/1992 |
| Date Leak Record Entered: | 5/23/1995 | |
| Date Confirmation Began: | Not reported | |
| Date Leak Stopped: | Not reported | |
| Date Case Last Changed on Database: | | 5/23/1995 |
| Date the Case was Closed: | | 4/14/1993 |
| How Leak Discovered: | Tank Closure | |
| How Leak Stopped: | Not reported | |
| Cause of Leak: | UNK | |
| Leak Source: | UNK | |

DRAFT

**FARMERS MARKET AUTO CENTER (Continued)** **S104159596**

| | | |
|---|---|---|
| Operator: | OLD CASENO WAS 052395-15 | |
| Water System: | Not reported | |
| Well Name: | Not reported | |
| Approx. Dist To Production Well (ft): | | 7084.217994221660210688824791 2 |
| Source of Cleanup Funding: | | UNK |
| Preliminary Site Assessment Workplan Submitted: | | Not reported |
| Preliminary Site Assessment Began: | | Not reported |
| Pollution Characterization Began: | | Not reported |
| Remediation Plan Submitted: | | 8/3/1992 |
| Remedial Action Underway: | | Not reported |
| Post Remedial Action Monitoring Began: | | Not reported |
| Enforcement Action Date: | | Not reported |
| Historical Max MTBE Date: | | Not reported |
| Hist Max MTBE Conc in Groundwater: | | Not reported |
| Hist Max MTBE Conc in Soil: | | Not reported |
| Significant Interim Remedial Action Taken: | | Not reported |
| GW Qualifier: | Not reported | |
| Soil Qualifier: | Not reported | |
| Organization: | Not reported | |
| Owner Contact: | Not reported | |
| Responsible Party: | A.F. GILMORE CO | |
| RP Address: | PO BOX 480314 LA CA 90048 | |
| Program: | LUST | |
| Lat/Long: | 34.0732958 / -1 | |
| Local Agency Staff: | PEJ | |
| Beneficial Use: | Not reported | |
| Priority: | Not reported | |
| Cleanup Fund Id: | Not reported | |
| Suspended: | Not reported | |
| Assigned Name: | Not reported | |
| Summary: | GROUNDWATER @ 22.7' BGS | |

HIST CORTESE:

| | |
|---|---|
| Region: | CORTESE |
| Facility County Code: | 19 |
| Reg By: | LTNKA |
| Reg Id: | 900360207 |

---

**C51** **ADLER J B** **EDR Hist Cleaner** **1009191565**
**NW** **313 N FAIRFAX AVE** **N/A**
**< 1/8** **LOS ANGELES, CA**
**0.041 mi.**
**217 ft.** **Site 7 of 7 in cluster C**

**Relative:** EDR Hist Cleaner
**Higher**

| Year: | Name: | Type: |
|---|---|---|
| **Actual:** 1937 | ADLER J B | CLOTHES PRESSERS AND CLEANERS |
| **194 ft.** | | |

DRAFT

**E52** **FARMERS MARKET CAR WASH (FORMER)** **CA LUST** **S109283858**
**SW** **118 S FAIRFAX AVE** **N/A**
**< 1/8** **LOS ANGELES, CA 90036**
**0.051 mi.**
**267 ft.** **Site 2 of 4 in cluster E**

**Relative:**
**Lower**

**Actual:**
**181 ft.**

LUST:

| | |
|---|---|
| Region: | STATE |
| Global Id: | T060377671 |
| Latitude: | 34.0731887 |
| Longitude: | -118.361385 |
| Case Type: | LUST Cleanup Site |
| Status: | Completed - Case Closed |
| Status Date: | 01/22/2002 |
| Lead Agency: | LOS ANGELES RWQCB (REGION 4) |
| Case Worker: | JH |
| Local Agency: | LOS ANGELES, CITY OF |
| RB Case Number: | 900360243 |
| LOC Case Number: | Not reported |
| File Location: | Not reported |
| Potential Media Affect: | Soil |
| Potential Contaminants of Concern: | Gasoline |
| Site History: | Not reported |

Click here to access the California GeoTracker records for this facility:

Contact:

| | |
|---|---|
| Global Id: | T060377671 |
| Contact Type: | Regional Board Caseworker |
| Contact Name: | JAY HUANG |
| Organization Name: | LOS ANGELES RWQCB (REGION 4) |
| Address: | 320 WEST 4TH STREET, SUITE 200 |
| City: | LOS ANGELES |
| Email: | jhuang@waterboards.ca.gov |
| Phone Number: | 2135766711 |

Status History:

| | |
|---|---|
| Global Id: | T060377671 |
| Status: | Completed - Case Closed |
| Status Date: | 01/22/2002 |
| Global Id: | T060377671 |
| Status: | Open - Case Begin Date |
| Status Date: | 10/31/2001 |

Regulatory Activities:

| | |
|---|---|
| Global Id: | T060377671 |
| Action Type: | Other |
| Date: | 10/31/2001 |
| Action: | Leak Reported |

DRAFT

**E53**
**SW**
**< 1/8**
**0.051 mi.**
**267 ft.**

**FARMERS MARKET AUTO WASH**
**118-20 S FAIRFAX**
**LOS ANGELES, CA 90036**

**Site 3 of 4 in cluster E**

**EDR Hist Auto** **1021203731**
**N/A**

**Relative:**
**Lower**

**Actual:**
**181 ft.**

EDR Hist Auto

| Year: | Name: | Type: |
|---|---|---|
| 1971 | FARMERS MARKET AUTO WASH | Carwashes |
| 1972 | FARMERS MARKET AUTO WASH | Carwashes |
| 1973 | FARMERS MARKET AUTO WASH | Carwashes |
| 1974 | FARMERS MARKET AUTO WAS | Carwashes |
| 1975 | FARMERS MARKET AUTO WAS | Carwashes |
| 1976 | FARMERS MARKET AUTO WASH | Carwashes |
| 1977 | FARMERS MARKET AUTO WASH | Carwashes |

---

**E54**
**SW**
**< 1/8**
**0.066 mi.**
**350 ft.**

**P & K ACCOCIATES**
**145 SOUTH FAIRFAX AVE**
**LOS ANGELES, CA 90036**

**Site 4 of 4 in cluster E**

**CT MANIFEST** **S109737066**
**N/A**

**Relative:**
**Lower**

**Actual:**
**180 ft.**

CT MANIFEST:

Detail:

| | |
|---|---|
| Year: | 1987 |
| Manifest Id: | INA0229106 |
| EPA ID: | CTP000007200 |
| TSDF EPA ID: | IND078911146 |
| TSDF Name: | ADAMS CENTER LANDFILL |
| TSDF Address: | 4636 ADAMS CENTER RD |
| TSDF City,St,Zip: | FORT WAYNE, ND 46806 |
| TSDF Country: | USA |
| TSDF Telephone: | Not reported |
| Transport Date: | 04/07/1987 |
| Transporter EPA ID: | NYD051809952 |
| Transporter Name: | BUFFALO FUEL CORP |
| Transporter Address: | Not reported |
| Transporter City,St,Zip: | CT |
| Transporter Country: | USA |
| Transporter Phone: | Not reported |
| Trans 2 Date: | Not reported |
| Trans 2 EPA ID: | Not reported |
| Trans 2 Name: | Not reported |
| Trans 2 Address: | Not reported |
| Trans 2 City,St,Zip: | CT |
| Trans 2 Country: | USA |
| Trans 2 Phone: | Not reported |
| Generator Phone: | 2139378200 |
| Generator Mailing Addr: | 145 SOUTH FAIRFAX AVE |
| Generator Mailing City/State/Zip: | 90036 |
| Generator Mailing Country: | USA |
| Special Handling: | Yes |
| Discrepancies: | No |
| Date Shipped: | 04/07/1987 |
| Date Received: | Not reported |
| Last modified date: | 04/27/2004 |
| Last modified by: | IG |
| Comments: | Not reported |

DRAFT

**P & K ACCOCIATES (Continued)** **S109737066**

Waste:

| | |
|---|---|
| Year: | 1987 |
| Manifest Id: | INA0229106 |
| Waste Occurence: | 1 |
| UNNA: | 9189 |
| Hazard Class: | ORM-E |
| US Dot Description: | HAZARDOUS WASTE SOLID NOS (CREOSOTE) |
| No of Containers: | 001 |
| Container Type: | DT |
| Quantity: | 18 |
| Weight/Volume: | Y |
| Additional Description: | Y |
| Handling Code: | Not reported |
| Date Record Was Last Modified: | 2004-04-27 00:00:00 |
| DEO Who Last Modified Record: | IG |
| EPA Waste Code: | U051 |
| Recycled Waste?: | False |
| Date Record Was Last Modified: | 2004-04-27 00:00:00 |

---

**F55** **MILES H F** **EDR Hist Cleaner** **1009190517**
**WNW** **7916 BEVERLY BLVD** **N/A**
**< 1/8** **LOS ANGELES, CA**
**0.069 mi.**
**366 ft.** **Site 1 of 5 in cluster F**

**Relative:** EDR Hist Cleaner
**Lower**

**Actual:** **188 ft.**

| Year: | Name: | Type: |
|---|---|---|
| 1929 | MILES H F | CLOTHES PRESSERS CLEANERS AND REPAIRERS |
| 1937 | KIRSCH MAX | CLOTHES PRESSERS AND CLEANERS |

---

**56** **LA COOP LIVING FOR AGING 2** **RCRA-SQG** **1000180093**
**West** **122 N HAYWORTH AVE** **FINDS** **CAD981987266**
**< 1/8** **LOS ANGELES, CA 90048** **ECHO**
**0.070 mi.**
**367 ft.**

**Relative:** RCRA-SQG:
**Lower**

**Actual:** **182 ft.**

| | |
|---|---|
| Date form received by agency: | 03/24/1987 |
| Facility name: | LA COOP LIVING FOR AGING 2 |
| Facility address: | 122 N HAYWORTH AVE<br>LOS ANGELES, CA 90048 |
| EPA ID: | CAD981987266 |
| Mailing address: | 200 N MAIN RM EIGHTH HUNDREDCH<br>LOS ANGELES, CA 90012 |
| Contact: | ENVIRONMENTAL MANAGER |
| Contact address: | 122 N HAYWORTH AVE<br>LOS ANGELES, CA 90048 |
| Contact country: | US |
| Contact telephone: | 213-485-7527 |
| Contact email: | Not reported |
| EPA Region: | 09 |
| Classification: | Small Small Quantity Generator |
| Description: | Handler: generates more than 100 and less than 1000 kg of hazardous waste during any calendar month and accumulates less than 6000 kg of |

DRAFT

**LA COOP LIVING FOR AGING 2 (Continued)** **1000180093**

hazardous waste at any time; or generates 100 kg or less of hazardous waste during any calendar month, and accumulates more than 1000 kg of hazardous waste at any time

Owner/Operator Summary:

| | |
|---|---|
| Owner/operator name: | NOT REQUIRED |
| Owner/operator address: | NOT REQUIRED |
| | NOT REQUIRED, ME 99999 |
| Owner/operator country: | Not reported |
| Owner/operator telephone: | 415-555-1212 |
| Owner/operator email: | Not reported |
| Owner/operator fax: | Not reported |
| Owner/operator extension: | Not reported |
| Legal status: | Municipal |
| Owner/Operator Type: | Operator |
| Owner/Op start date: | Not reported |
| Owner/Op end date: | Not reported |

| | |
|---|---|
| Owner/operator name: | CITY OF LOS ANGELES |
| Owner/operator address: | NOT REQUIRED |
| | NOT REQUIRED, ME 99999 |
| Owner/operator country: | Not reported |
| Owner/operator telephone: | 415-555-1212 |
| Owner/operator email: | Not reported |
| Owner/operator fax: | Not reported |
| Owner/operator extension: | Not reported |
| Legal status: | Municipal |
| Owner/Operator Type: | Owner |
| Owner/Op start date: | Not reported |
| Owner/Op end date: | Not reported |

Handler Activities Summary:

| | |
|---|---|
| U.S. importer of hazardous waste: | No |
| Mixed waste (haz. and radioactive): | No |
| Recycler of hazardous waste: | No |
| Transporter of hazardous waste: | No |
| Treater, storer or disposer of HW: | No |
| Underground injection activity: | No |
| On-site burner exemption: | No |
| Furnace exemption: | No |
| Used oil fuel burner: | No |
| Used oil processor: | No |
| User oil refiner: | No |
| Used oil fuel marketer to burner: | No |
| Used oil Specification marketer: | No |
| Used oil transfer facility: | No |
| Used oil transporter: | No |

Violation Status: No violations found

FINDS:

Registry ID: 110002766481

Environmental Interest/Information System

RCRAInfo is a national information system that supports the Resource Conservation and Recovery Act (RCRA) program through the tracking of

DRAFT

**LA COOP LIVING FOR AGING 2 (Continued)** **1000180093**

events and activities related to facilities that generate, transport, and treat, store, or dispose of hazardous waste. RCRAInfo allows RCRA program staff to track the notification, permit, compliance, and corrective action activities required under RCRA.

Click this hyperlink while viewing on your computer to access additional FINDS: detail in the EDR Site Report.

ECHO:
Envid: 1000180093
Registry ID: 110002766481
DFR URL: http://echo.epa.gov/detailed-facility-report?fid=110002766481

---

**G57** **LISS VICTOR** **EDR Hist Cleaner** **1009190975**
**ENE** **308 N STANLEY AVE** **N/A**
**< 1/8** **LOS ANGELES, CA**
**0.070 mi.**
**368 ft.** **Site 1 of 2 in cluster G**

**Relative:** EDR Hist Cleaner
**Higher**

| Year: | Name: | Type: |
|---|---|---|
| **Actual:** 1933 | LISS VICTOR | CLOTHES PRESSERS AND CLEANERS |

**204 ft.**

---

**G58** **CORBETT KING** **EDR Hist Cleaner** **1009193971**
**ENE** **310 N STANLEY AVE** **N/A**
**< 1/8** **LOS ANGELES, CA**
**0.072 mi.**
**380 ft.** **Site 2 of 2 in cluster G**

**Relative:** EDR Hist Cleaner
**Higher**

| Year: | Name: | Type: |
|---|---|---|
| **Actual:** 1937 | CORBETT KING | CLOTHES PRESSERS AND CLEANERS |

**204 ft.**

---

**H59** **LA MOHR MULTI PURPOSE CENTER** **RCRA-SQG** **1000301047**
**NNW** **330 N FAIRFAX AVE** **FINDS** **CAD981986797**
**< 1/8** **LOS ANGELES, CA 90036** **ECHO**
**0.073 mi.**
**386 ft.** **Site 1 of 5 in cluster H**

**Relative:** RCRA-SQG:
**Higher**
Date form received by agency: 03/24/1987
Facility name: LA MOHR MULTI PURPOSE CENTER
**Actual:** Facility address: 330 N FAIRFAX AVE
**198 ft.** LOS ANGELES, CA 90036
EPA ID: CAD981986797
Mailing address: 200 N MAIN RM EIGHTH HUNDREDCH
LOS ANGELES, CA 90012
Contact: ENVIRONMENTAL MANAGER
Contact address: 330 N FAIRFAX AVE
LOS ANGELES, CA 90036
Contact country: US

DRAFT

**LA MOHR MULTI PURPOSE CENTER (Continued)** **1000301047**

Contact telephone: 213-485-7527
Contact email: Not reported
EPA Region: 09
Classification: Small Small Quantity Generator
Description: Handler: generates more than 100 and less than 1000 kg of hazardous waste during any calendar month and accumulates less than 6000 kg of hazardous waste at any time; or generates 100 kg or less of hazardous waste during any calendar month, and accumulates more than 1000 kg of hazardous waste at any time

Owner/Operator Summary:
Owner/operator name: NOT REQUIRED
Owner/operator address: NOT REQUIRED
NOT REQUIRED, ME 99999
Owner/operator country: Not reported
Owner/operator telephone: 415-555-1212
Owner/operator email: Not reported
Owner/operator fax: Not reported
Owner/operator extension: Not reported
Legal status: Municipal
Owner/Operator Type: Operator
Owner/Op start date: Not reported
Owner/Op end date: Not reported

Owner/operator name: CITY OF LOS ANGELES
Owner/operator address: NOT REQUIRED
NOT REQUIRED, ME 99999
Owner/operator country: Not reported
Owner/operator telephone: 415-555-1212
Owner/operator email: Not reported
Owner/operator fax: Not reported
Owner/operator extension: Not reported
Legal status: Municipal
Owner/Operator Type: Owner
Owner/Op start date: Not reported
Owner/Op end date: Not reported

Handler Activities Summary:
U.S. importer of hazardous waste: No
Mixed waste (haz. and radioactive): No
Recycler of hazardous waste: No
Transporter of hazardous waste: No
Treater, storer or disposer of HW: No
Underground injection activity: No
On-site burner exemption: No
Furnace exemption: No
Used oil fuel burner: No
Used oil processor: No
User oil refiner: No
Used oil fuel marketer to burner: No
Used oil Specification marketer: No
Used oil transfer facility: No
Used oil transporter: No

Violation Status: No violations found

DRAFT

**LA MOHR MULTI PURPOSE CENTER (Continued)** **1000301047**

FINDS:

Registry ID: 110002766070

Environmental Interest/Information System
RCRAInfo is a national information system that supports the Resource Conservation and Recovery Act (RCRA) program through the tracking of events and activities related to facilities that generate, transport, and treat, store, or dispose of hazardous waste. RCRAInfo allows RCRA program staff to track the notification, permit, compliance, and corrective action activities required under RCRA.

Click this hyperlink while viewing on your computer to access additional FINDS: detail in the EDR Site Report.

ECHO:
Envid: 1000301047
Registry ID: 110002766070
DFR URL: http://echo.epa.gov/detailed-facility-report?fid=110002766070

---

**F60** **D T V INC** **EDR Hist Auto** **1020189483**
**WNW** **7928 BEVERLY BLVD** **N/A**
**< 1/8** **LOS ANGELES, CA 90048**
**0.077 mi.**
**407 ft.** **Site 2 of 5 in cluster F**

**Relative:**
**Lower**

EDR Hist Auto

**Actual:**
**188 ft.**

| Year: | Name: | Type: |
|---|---|---|
| 1988 | DTV INC | General Automotive Repair Shops |
| 1990 | D T V INC | Cable And Other Pay Television Services, NEC |
| 1991 | D T V INC | Cable And Other Pay Television Services, NEC |
| 1992 | D T V INC | Cable And Other Pay Television Services, NEC |

---

**F61** **ROYAL CLEANERS** **EDR Hist Cleaner** **1020078036**
**WNW** **7932 BEVERLY BLVD** **N/A**
**< 1/8** **LOS ANGELES, CA 90048**
**0.079 mi.**
**417 ft.** **Site 3 of 5 in cluster F**

**Relative:**
**Lower**

EDR Hist Cleaner

**Actual:**
**188 ft.**

| Year: | Name: | Type: |
|---|---|---|
| 1969 | FRANCAVILLA ARTHUR | Drycleaning Plants, Except Rugs |
| 1970 | FRANCAVILLA ARTHUR | Drycleaning Plants, Except Rugs |
| 1971 | FRANCAVILLA ARTHUR | Drycleaning Plants, Except Rugs |
| 1972 | FRANCAVILLA ARTHUR | Drycleaning Plants, Except Rugs |
| 1973 | FRANCAVILLA ARTHUR | Drycleaning Plants, Except Rugs |
| 1974 | FRANCAVILLA ARTHUR | Drycleaning Plants, Except Rugs |

DRAFT

**62**
**South**
**< 1/8**
**0.086 mi.**
**456 ft.**

**Relative:**
**Lower**

**Actual:**
**186 ft.**

**THE GROVE AT FARMERS MARKET**
**6301 WEST THIRD ST**
**LOS ANGELES, CA**

**CA SLIC** **S106484026**
**N/A**

SLIC:

| | |
|---|---|
| Region: | STATE |
| **Facility Status:** | **Open - Verification Monitoring** |
| Status Date: | 01/21/2000 |
| Global Id: | SL2049G1726 |
| Lead Agency: | LOS ANGELES RWQCB (REGION 4) |
| Lead Agency Case Number: | Not reported |
| Latitude: | 34.071211 |
| Longitude: | -118.358632 |
| Case Type: | Cleanup Program Site |
| Case Worker: | KL |
| Local Agency: | Not reported |
| RB Case Number: | 0898 |
| File Location: | Regional Board |
| Potential Media Affected: | Indoor Air, Aquifer used for drinking water supply, Soil, Soil Vapor |
| Potential Contaminants of Concern: | Not reported |
| Site History: | The Grove is a 16-acre commercial development site, has been historically related to oil production operations. Soil, soil gas, and groundwater beneath the property are impacted by petroleum hydrocarbons. No free product is present at the site. No municipal supply well is located within three miles from the site. Shallow aquifer is at 5 to 25 feet below grade. Several phases of environmental assessments including health risk assessment and remediation were conducted through 2000. Site soil gas mitigation system under residential landuse including vapor barrier and venting system for indoor air exposure pathway was permitted and installed. The complete site improvements satisfied human health protection requirements. The site has been redeveloped as commercial land-use prevents additional excavation. |

Click here to access the California GeoTracker records for this facility:

---

**F63**
**WNW**
**< 1/8**
**0.090 mi.**
**473 ft.**

**Site 4 of 5 in cluster F**

**Relative:**
**Lower**

**Actual:**
**185 ft.**

**PERFORMANCE DYNO TUNE**
**7950 BEVERLY BLVD**
**LOS ANGELES, CA 90048**

**EDR Hist Auto** **1009080227**
**N/A**

EDR Hist Auto

| Year: | Name: | Type: |
|---|---|---|
| 1929 | BUCHANAN V H | AUTOMOBILE REPAIRING AND SERVICE STATIONS |
| 1937 | SMITH BEUNE | GASOLINE AND OIL SERVICE STATIONS |
| 1937 | WAGNER B T | AUTOMOBILE REPAIRING |
| 1982 | A-1 PERFORMANCE DYNOTUNE | General Automotive Repair Shops |
| 1983 | A-1 PERFORMANCE DYNOTUNE | General Automotive Repair Shops |
| 1985 | A-1 PERFORMANCE DYNOTUNE | General Automotive Repair Shops |
| 1986 | A-1 PERFORMANCE DYNOTUNE | General Automotive Repair Shops |
| 1987 | A-1 PERFORMANCE DYNOTUNE | General Automotive Repair Shops |
| 1988 | A-1 PERFORMANCE DYNOTUNE | General Automotive Repair Shops |
| 1989 | A-ONE PERFORMANCE | General Automotive Repair Shops |
| 1990 | A-ONE PERFORMANCE | General Automotive Repair Shops |
| 1991 | A-ONE PERFORMANCE | General Automotive Repair Shops |
| 1992 | A-ONE PERFORMANCE | General Automotive Repair Shops |

DRAFT

**PERFORMANCE DYNO TUNE (Continued)** **1009080227**

| | | |
|---|---|---|
| 1993 | A-ONE PERFORMANCE | General Automotive Repair Shops |
| 1994 | A-ONE PERFORMANCE | General Automotive Repair Shops |
| 1995 | A-ONE PERFORMANCE | General Automotive Repair Shops |
| 1996 | A ONE PERFORMANCE | General Automotive Repair Shops |
| 1997 | A ONE PERFORMANCE | General Automotive Repair Shops |
| 2002 | PERFRMNC DYNO TUNE | Automotive Repair Shops, NEC, NEC |
| 2003 | PERFRMNC DYNO TUNE | Automotive Repair Shops, NEC, NEC |
| 2004 | PERFRMNC DYNO TUNE | Automotive Repair Shops, NEC, NEC |
| 2005 | PERFRMNC DYNO TUNE | Automotive Repair Shops, NEC, NEC |
| 2006 | PERFRMNC DYNO TUNE | Automotive Repair Shops, NEC, NEC |
| 2007 | PERFORMANCE DYNO TUNE | Automotive Repair Shops, NEC, NEC |
| 2008 | PERFORMANCE DYNO TUNE | Automotive Repair Shops, NEC, NEC |
| 2009 | A 1 PERFORMANCE DYNO TUNE | General Automotive Repair Shops |
| 2009 | PERFORMANCE DYNO TUNE | Automotive Repair Shops, NEC, NEC |
| 2010 | PERFORMANCE DYNO TUNE | Automotive Repair Shops, NEC, NEC |
| 2010 | A 1 PERFORMANCE DYNO TUNE | General Automotive Repair Shops |
| 2011 | PERFORMANCE DYNO TUNE | Automotive Repair Shops, NEC, NEC |
| 2011 | A 1 PERFORMANCE DYNO TUNE | General Automotive Repair Shops |
| 2012 | A 1 PERFORMANCE DYNO TUNE | General Automotive Repair Shops |
| 2013 | PERFORMANCE DYNO TUNE | Automotive Repair Shops, NEC, NEC |
| 2013 | A 1 PERFORMANCE DYNO TUNE | General Automotive Repair Shops |
| 2014 | PERFORMANCE DYNO TUNE | Automotive Repair Shops, NEC, NEC |
| 2014 | A 1 PERFORMANCE DYNO TUNE | General Automotive Repair Shops |

---

**H64** **FAIRFAX DRY CLEANERS** **EDR Hist Cleaner** **1019985586**
**NNW** **339 N FAIRFAX AVE** **N/A**
**< 1/8** **LOS ANGELES, CA 90036**
**0.092 mi.**
**486 ft.** **Site 2 of 5 in cluster H**

**Relative:**
**Higher**

**Actual:**
**199 ft.**

EDR Hist Cleaner

| Year: | Name: | Type: |
|---|---|---|
| 1979 | FAIRFAX DRY CLEANERS | Drycleaning Plants, Except Rugs |
| 1980 | FAIRFAX DRY CLEANERS | Drycleaning Plants, Except Rugs |
| 1982 | FAIRFAX DRY CLEANERS | Drycleaning Plants, Except Rugs |
| 1983 | FAIRFAX DRY CLEANERS | Drycleaning Plants, Except Rugs |
| 1985 | NEIGHBORHOOD FAIRFAX DRY CLRS | Drycleaning Plants, Except Rugs |
| 1986 | NEIGHBORHOOD FAIRFAX DRY CLRS | Drycleaning Plants, Except Rugs |
| 1992 | FAIRFAX DRY CLEANERS | Drycleaning Plants, Except Rugs |
| 1993 | FAIRFAX DRY CLEANERS | Drycleaning Plants, Except Rugs |

---

**F65** **PATHOLOGY ASSOC LABS** **RCRA NonGen / NLR** **1000243435**
**WNW** **7951 BEVERLY BLVD** **FINDS** **CAD095630182**
**< 1/8** **LOS ANGELES, CA 90048** **ECHO**
**0.098 mi.** **CA HAZNET**
**520 ft.** **Site 5 of 5 in cluster F**

**Relative:**
**Lower**

**Actual:**
**189 ft.**

RCRA NonGen / NLR:

| | |
|---|---|
| Date form received by agency: | 08/03/1993 |
| Facility name: | PATHOLOGY ASSOC LABS |
| Facility address: | 7951 BEVERLY BLVD<br>LOS ANGELES, CA 90048 |
| EPA ID: | CAD095630182 |
| Contact: | ENVIRONMENTAL MANAGER |
| Contact address: | 7951 BEVERLY BLVD |

DRAFT

**PATHOLOGY ASSOC LABS (Continued)** **1000243435**

LOS ANGELES, CA 90048
Contact country: US
Contact telephone: 213-653-9130
Contact email: Not reported
EPA Region: 09
Classification: Non-Generator
Description: Handler: Non-Generators do not presently generate hazardous waste

Owner/Operator Summary:
Owner/operator name: NOT REQUIRED
Owner/operator address: NOT REQUIRED
NOT REQUIRED, ME 99999
Owner/operator country: Not reported
Owner/operator telephone: 415-555-1212
Owner/operator email: Not reported
Owner/operator fax: Not reported
Owner/operator extension: Not reported
Legal status: Private
Owner/Operator Type: Operator
Owner/Op start date: Not reported
Owner/Op end date: Not reported

Owner/operator name: K C NIEBERG
Owner/operator address: NOT REQUIRED
NOT REQUIRED, ME 99999
Owner/operator country: Not reported
Owner/operator telephone: 415-555-1212
Owner/operator email: Not reported
Owner/operator fax: Not reported
Owner/operator extension: Not reported
Legal status: Private
Owner/Operator Type: Owner
Owner/Op start date: Not reported
Owner/Op end date: Not reported

Handler Activities Summary:
U.S. importer of hazardous waste: No
Mixed waste (haz. and radioactive): No
Recycler of hazardous waste: No
Transporter of hazardous waste: No
Treater, storer or disposer of HW: No
Underground injection activity: No
On-site burner exemption: No
Furnace exemption: No
Used oil fuel burner: No
Used oil processor: No
User oil refiner: No
Used oil fuel marketer to burner: No
Used oil Specification marketer: No
Used oil transfer facility: No
Used oil transporter: No

Violation Status: No violations found

FINDS:

Registry ID: 110002664750

DRAFT

**PATHOLOGY ASSOC LABS (Continued)** **1000243435**

Environmental Interest/Information System
RCRAInfo is a national information system that supports the Resource Conservation and Recovery Act (RCRA) program through the tracking of events and activities related to facilities that generate, transport, and treat, store, or dispose of hazardous waste. RCRAInfo allows RCRA program staff to track the notification, permit, compliance, and corrective action activities required under RCRA.

Click this hyperlink while viewing on your computer to access additional FINDS: detail in the EDR Site Report.

ECHO:
Envid: 1000243435
Registry ID: 110002664750
DFR URL: http://echo.epa.gov/detailed-facility-report?fid=110002664750

HAZNET:
envid: 1000243435
Year: 1993
GEPAID: CAD095630182
Contact: KC NIEBERG MD/PK CARTER MD
Telephone: 3102071111
Mailing Name: Not reported
Mailing Address: 11915 LA GRANGE AVE
Mailing City,St,Zip: LOS ANGELES, CA 900250000
Gen County: Not reported
TSD EPA ID: OKD089761290
TSD County: Not reported
Waste Category: Unspecified solvent mixture
Disposal Method: Not reported
Tons: 1.14670000000
Cat Decode: Not reported
Method Decode: Not reported
Facility County: Los Angeles

envid: 1000243435
Year: 1993
GEPAID: CAD095630182
Contact: KC NIEBERG MD/PK CARTER MD
Telephone: 3102071111
Mailing Name: Not reported
Mailing Address: 11915 LA GRANGE AVE
Mailing City,St,Zip: LOS ANGELES, CA 900250000
Gen County: Not reported
TSD EPA ID: OKD089761290
TSD County: Not reported
Waste Category: Unspecified solvent mixture
Disposal Method: Recycler
Tons: 0.68799999999
Cat Decode: Not reported
Method Decode: Not reported
Facility County: Los Angeles

DRAFT

**H66** **MADNICK MAX** **EDR Hist Cleaner** **1009189906**
**NNW** **342 N FAIRFAX AVE** **N/A**
**< 1/8** **LOS ANGELES, CA**
**0.101 mi.**
**531 ft.** **Site 3 of 5 in cluster H**

**Relative:** EDR Hist Cleaner
**Higher**

| Year: | Name: | Type: |
|---|---|---|
| 1937 | MADNICK MAX | CLOTHES PRESSERS AND CLEANERS |

**Actual:**
**200 ft.**

---

**I67** **GILMORE A F COMPANY*** **EDR Hist Auto** **1021561729**
**SSW** **160 S FAIRFAX AVE** **N/A**
**< 1/8** **LOS ANGELES, CA 90036**
**0.102 mi.**
**536 ft.** **Site 1 of 4 in cluster I**

**Relative:** EDR Hist Auto
**Lower**

| Year: | Name: | Type: |
|---|---|---|
| 1969 | GILMORE A F COMPANY* | Not reported |
| 1970 | GILMORE A F COMPANY* | Not reported |
| 1971 | GILMORE A F CO* | Nonresidential Building Operators |
| 1972 | GILMORE A F CO* | Nonresidential Building Operators |
| 1973 | GILMORE A F CO* | Nonresidential Building Operators |
| 1974 | GILMORE A F COMPANY* | Nonresidential Building Operators |
| 1975 | GILMORE A F COMPANY* | Nonresidential Building Operators |
| 1976 | GILMORE A F COMPANY* | Nonresidential Building Operators |
| 1977 | GILMORE A F COMPANY* | Nonresidential Building Operators |

**Actual:**
**180 ft.**

---

**H68** **GRIFFIN JOS** **EDR Hist Auto** **1009080966**
**NNW** **346 N FAIRFAX AVE** **N/A**
**< 1/8** **LOS ANGELES, CA**
**0.105 mi.**
**553 ft.** **Site 4 of 5 in cluster H**

**Relative:** EDR Hist Auto
**Higher**

| Year: | Name: | Type: |
|---|---|---|
| 1937 | GIBSON LEONARD | AUTOMOBILE REPAIRING |
| 1942 | GRIFFIN JOS | AUTOMOBILE REPAIRING |

**Actual:**
**201 ft.**

---

**69** **CLUB CLEANERS** **EDR Hist Cleaner** **1018750681**
**NE** **342 N STANLEY AVE 2** **N/A**
**< 1/8** **LOS ANGELES, CA 90036**
**0.115 mi.**
**608 ft.**

**Relative:** EDR Hist Cleaner
**Higher**

| Year: | Name: | Type: |
|---|---|---|
| 1999 | CLUB CLEANERS | Garment Pressing And Cleaners' Agents |
| 2000 | CLUB CLEANERS | Garment Pressing And Cleaners' Agents |
| 2001 | CLUB CLEANERS | Garment Pressing And Cleaners' Agents |
| 2002 | CLUB CLEANERS | Garment Pressing And Cleaners' Agents |
| 2003 | CLUB CLEANERS | Garment Pressing And Cleaners' Agents |
| 2004 | CLUB CLEANERS | Garment Pressing And Cleaners' Agents |

**Actual:**
**206 ft.**

DRAFT

**CLUB CLEANERS (Continued)** **1018750681**

| | | |
|---|---|---|
| 2005 | CLUB CLEANERS | Garment Pressing And Cleaners' Agents |
| 2006 | CLUB CLEANERS | Garment Pressing And Cleaners' Agents |
| 2007 | CLUB CLEANERS | Garment Pressing And Cleaners' Agents |
| 2008 | CLUB CLEANERS | Garment Pressing And Cleaners' Agents |

---

**H70** **BEACON** **EDR Hist Cleaner** **1009189655**
**NNW** **351 N FAIRFAX AVE** **N/A**
**< 1/8** **LOS ANGELES, CA**
**0.116 mi.**
**613 ft.** **Site 5 of 5 in cluster H**

**Relative:**
**Higher**

**Actual:**
**201 ft.**

EDR Hist Cleaner

| Year: | Name: | Type: |
|---|---|---|
| 1937 | BEACON | LAUNDRIES STEAM |
| 1942 | SYOLOS NICK | LAUNDRIES HAND |

---

**I71** **FARMERS MARKET AUTOMOTIVE CENT** **CA SWEEPS UST** **S101617378**
**SSW** **166 S FAIRFAX AVE** **CA HIST UST** **N/A**
**< 1/8** **LOS ANGELES, CA 90036** **CA FID UST**
**0.117 mi.**
**616 ft.** **Site 2 of 4 in cluster I**

**Relative:**
**Lower**

**Actual:**
**180 ft.**

SWEEPS UST:

| | |
|---|---|
| Status: | Not reported |
| Comp Number: | 1767 |
| Number: | Not reported |
| Board Of Equalization: | 44-011964 |
| Referral Date: | Not reported |
| Action Date: | Not reported |
| Created Date: | Not reported |
| Owner Tank Id: | Not reported |
| SWRCB Tank Id: | 19-050-001767-000001 |
| Tank Status: | Not reported |
| Capacity: | 500 |
| Active Date: | Not reported |
| Tank Use: | M.V. FUEL |
| STG: | PRODUCT |
| Content: | REG UNLEADED |
| Number Of Tanks: | 3 |

| | |
|---|---|
| Status: | Not reported |
| Comp Number: | 1767 |
| Number: | Not reported |
| Board Of Equalization: | 44-011964 |
| Referral Date: | Not reported |
| Action Date: | Not reported |
| Created Date: | Not reported |
| Owner Tank Id: | Not reported |
| SWRCB Tank Id: | 19-050-001767-000002 |
| Tank Status: | Not reported |
| Capacity: | 8000 |
| Active Date: | Not reported |
| Tank Use: | M.V. FUEL |
| STG: | PRODUCT |
| Content: | REG UNLEADED |

DRAFT

**FARMERS MARKET AUTOMOTIVE CENT (Continued)** **S101617378**

Number Of Tanks: Not reported

Status: Not reported
Comp Number: 1767
Number: Not reported
Board Of Equalization: 44-011964
Referral Date: Not reported
Action Date: Not reported
Created Date: Not reported
Owner Tank Id: Not reported
SWRCB Tank Id: 19-050-001767-000003
Tank Status: Not reported
Capacity: 6000
Active Date: Not reported
Tank Use: M.V. FUEL
STG: PRODUCT
Content: REG UNLEADED
Number Of Tanks: Not reported

HIST UST:
File Number: 000268EB
URL: http://geotracker.waterboards.ca.gov/ustpdfs/pdf/000268EB.pdf
Region: Not reported
Facility ID: Not reported
Facility Type: Not reported
Other Type: Not reported
Contact Name: Not reported
Telephone: Not reported
Owner Name: Not reported
Owner Address: Not reported
Owner City,St,Zip: Not reported
Total Tanks: Not reported

Tank Num: Not reported
Container Num: Not reported
Year Installed: Not reported
Tank Capacity: Not reported
Tank Used for: Not reported
Type of Fuel: Not reported
Container Construction Thickness: Not reported
Leak Detection: Not reported

Click here for Geo Tracker PDF:

CA FID UST:
Facility ID: 19017476
Regulated By: UTNKI
Regulated ID: 00029388
Cortese Code: Not reported
SIC Code: Not reported
Facility Phone: 2139357251
Mail To: Not reported
Mailing Address: 166 S FAIRFAX AVE
Mailing Address 2: Not reported
Mailing City,St,Zip: LOS ANGELES 900360000
Contact: Not reported

DRAFT

**FARMERS MARKET AUTOMOTIVE CENT (Continued)** **S101617378**

Contact Phone: Not reported
DUNs Number: Not reported
NPDES Number: Not reported
EPA ID: Not reported
Comments: Not reported
Status: Inactive

---

**I72** **FARMERS MARKET AUTOMOTIVE SV** **EDR Hist Auto** **1009082217**
**SSW** **166 S FAIRFAX** **N/A**
**< 1/8** **LOS ANGELES, CA 90036**
**0.117 mi.**
**616 ft.** **Site 3 of 4 in cluster I**

**Relative:**
**Lower**

**Actual:**
**180 ft.**

EDR Hist Auto

| Year: | Name: | Type: |
|---|---|---|
| 1942 | ANDERSON V L | GASOLINE AND OIL SERVICE STATIONS |
| 1969 | FARMERS MARKET AUTOMOTIVE SV | Gasoline Service Stations |
| 1970 | FARMERS MARKET AUTOMOTIVE SV | Gasoline Service Stations |
| 1971 | FARMERS MARKET AUTOMOTIVE SV | Gasoline Service Stations |
| 1972 | FARMERS MARKET AUTOMOTIVE SV | Gasoline Service Stations |
| 1973 | FARMERS MARKET AUTOMOTIVE SV | Gasoline Service Stations |
| 1974 | FARMERS MARKET AUTOMOTIVE SV | Gasoline Service Stations |
| 1975 | FARMERS MARKET AUTOMOTIVE SV | Gasoline Service Stations |

---

**I73** **FARMERS MARKET AUTOMOTIVE CENT** **CA HIST UST** **U001561420**
**SSW** **166 S FAIRFAX AVE** **N/A**
**< 1/8** **LOS ANGELES, CA 90036**
**0.117 mi.**
**616 ft.** **Site 4 of 4 in cluster I**

**Relative:**
**Lower**

**Actual:**
**180 ft.**

HIST UST:

| | |
|---|---|
| File Number: | Not reported |
| URL: | Not reported |
| Region: | STATE |
| Facility ID: | 00000029388 |
| Facility Type: | Gas Station |
| Other Type: | Not reported |
| Contact Name: | Not reported |
| Telephone: | 2139357251 |
| Owner Name: | FRED E. SCHULTZ |
| Owner Address: | 166 SO. FAIRFAX AVE |
| Owner City,St,Zip: | LOS ANGELES, CA 90036 |
| Total Tanks: | 0003 |
| | |
| Tank Num: | 001 |
| Container Num: | 1 |
| Year Installed: | 1964 |
| Tank Capacity: | 00000500 |
| Tank Used for: | PRODUCT |
| Type of Fuel: | REGULAR |
| Container Construction Thickness: | Not reported |
| Leak Detection: | None |
| | |
| Tank Num: | 002 |
| Container Num: | 3 |

DRAFT

**FARMERS MARKET AUTOMOTIVE CENT (Continued)** **U001561420**

| | |
|---|---|
| Year Installed: | 1971 |
| Tank Capacity: | 00008000 |
| Tank Used for: | PRODUCT |
| Type of Fuel: | UNLEADED |
| Container Construction Thickness: | Not reported |
| Leak Detection: | None |
| Tank Num: | 003 |
| Container Num: | 2 |
| Year Installed: | 1964 |
| Tank Capacity: | 00006000 |
| Tank Used for: | PRODUCT |
| Type of Fuel: | PREMIUM |
| Container Construction Thickness: | Not reported |
| Leak Detection: | None |

---

**74** **MAC 695441** **RCRA NonGen / NLR** **1019899519**
**SE** **189 THE GROVE DR SPC. 0-20** **FINDS** **CAR000265785**
**1/8-1/4** **LOS ANGELES, CA 90036** **ECHO**
**0.152 mi.**
**803 ft.**

**Relative:**
**Higher**

**Actual:**
**193 ft.**

RCRA NonGen / NLR:

| | |
|---|---|
| Date form received by agency: | 05/31/2017 |
| Facility name: | MAC 695441 |
| Facility address: | 189 THE GROVE DR SPC. 0-20<br>LOS ANGELES, CA 90036 |
| EPA ID: | CAR000265785 |
| Mailing address: | PYOTT RD. STE.100<br>LAKE IN THE HILLS, CA 60156 |
| Contact: | JESSICA A OTTO |
| Contact address: | PYOTT RD. STE.100<br>LAKE IN THE HILLS, CA 60156 |
| Contact country: | US |
| Contact telephone: | 815-862-3501 |
| Contact email: | JESSICA.OTTO@G2REV.COM |
| EPA Region: | 09 |
| Classification: | Non-Generator |
| Description: | Handler: Non-Generators do not presently generate hazardous waste |

Owner/Operator Summary:

| | |
|---|---|
| Owner/operator name: | ESTEE LAUDER, INC. |
| Owner/operator address: | FIFTH AVE<br>NEW YORK, NY 10153 |
| Owner/operator country: | US |
| Owner/operator telephone: | 212-572-4200 |
| Owner/operator email: | Not reported |
| Owner/operator fax: | Not reported |
| Owner/operator extension: | Not reported |
| Legal status: | Private |
| Owner/Operator Type: | Operator |
| Owner/Op start date: | 07/01/2016 |
| Owner/Op end date: | Not reported |
| Owner/operator name: | ESTEE LAUDER, INC. |
| Owner/operator address: | FIFTH AVE<br>NEW YORK, NY 10153 |

DRAFT

**MAC 695441 (Continued)** **1019899519**

Owner/operator country: US
Owner/operator telephone: 212-572-4200
Owner/operator email: Not reported
Owner/operator fax: Not reported
Owner/operator extension: Not reported
Legal status: Private
Owner/Operator Type: Owner
Owner/Op start date: 07/01/2016
Owner/Op end date: Not reported

Handler Activities Summary:
U.S. importer of hazardous waste: No
Mixed waste (haz. and radioactive): No
Recycler of hazardous waste: No
Transporter of hazardous waste: No
Treater, storer or disposer of HW: No
Underground injection activity: No
On-site burner exemption: No
Furnace exemption: No
Used oil fuel burner: No
Used oil processor: No
User oil refiner: No
Used oil fuel marketer to burner: No
Used oil Specification marketer: No
Used oil transfer facility: No
Used oil transporter: No

. Waste code: 352
. Waste name: Other organic solids

. Waste code: D001
. Waste name: IGNITABLE WASTE

Historical Generators:
Date form received by agency: 06/17/2016
Site name: MAC 695441
Classification: Small Quantity Generator

. Waste code: 352
. Waste name: Other organic solids

. Waste code: D001
. Waste name: IGNITABLE WASTE

Violation Status: No violations found

FINDS:

Registry ID: 110069706562

Environmental Interest/Information System
RCRAInfo is a national information system that supports the Resource Conservation and Recovery Act (RCRA) program through the tracking of events and activities related to facilities that generate, transport, and treat, store, or dispose of hazardous waste. RCRAInfo allows RCRA program staff to track the notification, permit, compliance, and corrective action activities required under RCRA.

DRAFT

**MAC 695441 (Continued)** **1019899519**

Click this hyperlink while viewing on your computer to access additional FINDS: detail in the EDR Site Report.

ECHO:
Envid: 1019899519
Registry ID: 110069706562
DFR URL: http://echo.epa.gov/detailed-facility-report?fid=110069706562

---

**75** **THE GROVE AT FARMERS MARKET** **CA SLIC** **S104404706**
**SSE** **6301 003RD** **N/A**
**1/8-1/4** **LOS ANGELES, CA 90036**
**0.155 mi.**
**817 ft.**

**Relative:**
**Lower**

**Actual:**
**185 ft.**

SLIC REG 4:
Region: 4
Facility Status: Post Remediation Monitoring
SLIC: 0898
Substance: TPH
Staff: John Geroch

---

**76** **CVS PHARMACY NO 9661** **RCRA-LQG** **1016140182**
**South** **6360 W THIRD ST** **FINDS** **CAR000238063**
**1/8-1/4** **LOS ANGELES, CA 90036** **ECHO**
**0.174 mi.**
**917 ft.**

**Relative:**
**Lower**

**Actual:**
**180 ft.**

RCRA-LQG:
Date form received by agency: 03/27/2013
Facility name: CVS PHARMACY NO 9661
Facility address: 6360 W THIRD ST
LOS ANGELES, CA 90036
EPA ID: CAR000238063
Mailing address: ONE CVS DR
WOONSOCKET, RI 02895
Contact: WENDY L BRANT
Contact address: ONE CVS DR
WOONSOCKET, RI 02895
Contact country: US
Contact telephone: 401-765-1500
Contact email: WENDY.BRANT@CVSCAREMARK.COM
EPA Region: 09
Classification: Large Quantity Generator
Description: Handler: generates 1,000 kg or more of hazardous waste during any calendar month; or generates more than 1 kg of acutely hazardous waste during any calendar month; or generates more than 100 kg of any residue or contaminated soil, waste or other debris resulting from the cleanup of a spill, into or on any land or water, of acutely hazardous waste during any calendar month; or generates 1 kg or less of acutely hazardous waste during any calendar month, and accumulates more than 1 kg of acutely hazardous waste at any time; or generates 100 kg or less of any residue or contaminated soil, waste or other debris resulting from the cleanup of a spill, into or on any land or water, of acutely hazardous waste during any calendar month, and accumulates more than 100 kg of that material at any time

DRAFT

**CVS PHARMACY NO 9661 (Continued)** **1016140182**

Owner/Operator Summary:
- Owner/operator name: THIRD FAIRFAX LLC
- Owner/operator address: 6380 WILSHIRE BLVD STE 800
  LOS ANGELES, CA 90048
- Owner/operator country: US
- Owner/operator telephone: 323-651-1808
- Owner/operator email: Not reported
- Owner/operator fax: Not reported
- Owner/operator extension: Not reported
- Legal status: Private
- Owner/Operator Type: Owner
- Owner/Op start date: 12/01/1986
- Owner/Op end date: Not reported

- Owner/operator name: GARFIELD BEACH CVS LLC
- Owner/operator address: Not reported
  Not reported
- Owner/operator country: US
- Owner/operator telephone: Not reported
- Owner/operator email: Not reported
- Owner/operator fax: Not reported
- Owner/operator extension: Not reported
- Legal status: Private
- Owner/Operator Type: Operator
- Owner/Op start date: 06/02/2006
- Owner/Op end date: Not reported

Handler Activities Summary:
- U.S. importer of hazardous waste: No
- Mixed waste (haz. and radioactive): No
- Recycler of hazardous waste: No
- Transporter of hazardous waste: No
- Treater, storer or disposer of HW: No
- Underground injection activity: No
- On-site burner exemption: No
- Furnace exemption: No
- Used oil fuel burner: No
- Used oil processor: No
- User oil refiner: No
- Used oil fuel marketer to burner: No
- Used oil Specification marketer: No
- Used oil transfer facility: No
- Used oil transporter: No

. Waste code: D001
. Waste name: IGNITABLE WASTE

. Waste code: D002
. Waste name: CORROSIVE WASTE

. Waste code: D009
. Waste name: MERCURY

. Waste code: P001
. Waste name: 2H-1-BENZOPYRAN-2-ONE, 4-HYDROXY-3-(3-OXO-1-PHENYLBUTYL)-, & SALTS, WHEN PRESENT AT CONCENTRATIONS GREATER THAN 0.3% (OR) WARFARIN, &

DRAFT

**CVS PHARMACY NO 9661 (Continued)** **1016140182**

SALTS, WHEN PRESENT AT CONCENTRATIONS GREATER THAN 0.3%

. Waste code: P042
. Waste name: 1,2-BENZENEDIOL, 4-[1-HYDROXY-2-(METHYLAMINO)ETHYL]-, (R)- (OR) EPINEPHRINE

. Waste code: P075
. Waste name: NICOTINE, & SALTS (OR) PYRIDINE, 3-(1-METHYL-2-PYRROLIDINYL)-,(S)-, & SALTS

. Waste code: P081
. Waste name: 1,2,3-PROPANETRIOL, TRINITRATE (R) (OR) NITROGLYCERINE (R)

Violation Status: No violations found

FINDS:

Registry ID: 110055439208

Environmental Interest/Information System
RCRAInfo is a national information system that supports the Resource Conservation and Recovery Act (RCRA) program through the tracking of events and activities related to facilities that generate, transport, and treat, store, or dispose of hazardous waste. RCRAInfo allows RCRA program staff to track the notification, permit, compliance, and corrective action activities required under RCRA.

STATE MASTER

Click this hyperlink while viewing on your computer to access additional FINDS: detail in the EDR Site Report.

ECHO:
Envid: 1016140182
Registry ID: 110055439208
DFR URL: http://echo.epa.gov/detailed-facility-report?fid=110055439208

---

**77**
**NNE**
**1/8-1/4**
**0.183 mi.**
**966 ft.**

**Relative:**
**Higher**

**Actual:**
**209 ft.**

**LA COOP LIVING FOR AGING**
**414 SPAULDING AVE**
**LOS ANGELES, CA 90036**

**RCRA-SQG** **1000180092**
**FINDS** **CAD981987084**
**ECHO**

RCRA-SQG:
Date form received by agency: 03/24/1987
Facility name: LA COOP LIVING FOR AGING
Facility address: 414 SPAULDING AVE
LOS ANGELES, CA 90036
EPA ID: CAD981987084
Mailing address: 200 N MAIN RM EIGHTH HUNDREDCH
LOS ANGELES, CA 90012
Contact: ENVIRONMENTAL MANAGER
Contact address: 414 SPAULDING AVE
LOS ANGELES, CA 90036
Contact country: US
Contact telephone: 213-485-7527
Contact email: Not reported

DRAFT

**LA COOP LIVING FOR AGING (Continued)** **1000180092**

EPA Region: 09
Classification: Small Small Quantity Generator
Description: Handler: generates more than 100 and less than 1000 kg of hazardous waste during any calendar month and accumulates less than 6000 kg of hazardous waste at any time; or generates 100 kg or less of hazardous waste during any calendar month, and accumulates more than 1000 kg of hazardous waste at any time

Owner/Operator Summary:
Owner/operator name: NOT REQUIRED
Owner/operator address: NOT REQUIRED
NOT REQUIRED, ME 99999
Owner/operator country: Not reported
Owner/operator telephone: 415-555-1212
Owner/operator email: Not reported
Owner/operator fax: Not reported
Owner/operator extension: Not reported
Legal status: Municipal
Owner/Operator Type: Operator
Owner/Op start date: Not reported
Owner/Op end date: Not reported

Owner/operator name: CITY OF LOS ANGELES
Owner/operator address: NOT REQUIRED
NOT REQUIRED, ME 99999
Owner/operator country: Not reported
Owner/operator telephone: 415-555-1212
Owner/operator email: Not reported
Owner/operator fax: Not reported
Owner/operator extension: Not reported
Legal status: Municipal
Owner/Operator Type: Owner
Owner/Op start date: Not reported
Owner/Op end date: Not reported

Handler Activities Summary:
U.S. importer of hazardous waste: No
Mixed waste (haz. and radioactive): No
Recycler of hazardous waste: No
Transporter of hazardous waste: No
Treater, storer or disposer of HW: No
Underground injection activity: No
On-site burner exemption: No
Furnace exemption: No
Used oil fuel burner: No
Used oil processor: No
User oil refiner: No
Used oil fuel marketer to burner: No
Used oil Specification marketer: No
Used oil transfer facility: No
Used oil transporter: No

Violation Status: No violations found

FINDS:

Registry ID: 110002766356

DRAFT

**LA COOP LIVING FOR AGING (Continued)** **1000180092**

Environmental Interest/Information System
RCRAInfo is a national information system that supports the Resource Conservation and Recovery Act (RCRA) program through the tracking of events and activities related to facilities that generate, transport, and treat, store, or dispose of hazardous waste. RCRAInfo allows RCRA program staff to track the notification, permit, compliance, and corrective action activities required under RCRA.

Click this hyperlink while viewing on your computer to access additional FINDS: detail in the EDR Site Report.

ECHO:
Envid: 1000180092
Registry ID: 110002766356
DFR URL: http://echo.epa.gov/detailed-facility-report?fid=110002766356

---

**J78** **AL SIMON** **CA SLIC** **S101585566**
**WNW** **8023 BEVERLY BLVD** **CA BROWNFIELDS** **N/A**
**1/8-1/4** **LOS ANGELES, CA 90048** **CA SWEEPS UST**
**0.187 mi.** **CA FID UST**
**989 ft.** **Site 1 of 3 in cluster J** **CA EMI**

**Relative:**
**Lower**

**Actual:**
**186 ft.**

SLIC:
Region: STATE
**Facility Status:** **Completed - Case Closed**
Status Date: 05/07/2012
Global Id: T10000000452
Lead Agency: LOS ANGELES RWQCB (REGION 4)
Lead Agency Case Number: Not reported
Latitude: 34.076228
Longitude: -118.36444
Case Type: Cleanup Program Site
Case Worker: BA
Local Agency: Not reported
RB Case Number: 1236
File Location: Regional Board
Potential Media Affected: Aquifer used for drinking water supply, Soil
Potential Contaminants of Concern: Benzene, Tetrachloroethylene (PCE), Toluene, Trichloroethylene (TCE), MTBE / TBA / Other Fuel Oxygenates, Gasoline
Site History: The site consists of a rectangular parcel of land occupied by an L-shaped shopping center building. Historical aerial photographs show that the site was vacant prior to at least 1928. It was then occupied by an auto repair and gas station from approximately 1933 to 1985. The gas station maintained three underground storage tanks (USTs) with storage capacities of 1,000 gallons, 3,000 gallons, and 5,000 gallons, respectively. The USTs were removed in approximately 1985 when the gas station was demolished for the construction of the shopping center. After the construction of the shopping center, a dry cleaner occupied one of the units of the building and operated from approximately 1987 to 1991. According to site assessment reports submitted to the Regional Board, the soil and groundwater beneath the site are contaminated with low level volatile organic compounds (VOCs) and petroleum hydrocarbons. After evaluation of the site assessment data and the results of a human health risk assessment, the site has been closed with a deed restriction on the property for commercial/inductrial land use.

DRAFT

**AL SIMON (Continued)** **S101585566**

Click here to access the California GeoTracker records for this facility:

BROWNFIELDS:

| | |
|---|---|
| Global ID: | T10000000452 |
| Latitude: | 34.07623 |
| Longitude: | -118.36444 |
| Project Type: | Cleanup Program Site |
| Status: | Completed - Case Closed |
| Status Date: | 05/07/2012 |
| Lead Agency: | LOS ANGELES RWQCB (REGION 4) |
| Last Correspondence Date: | 05/07/2012 |
| Release Type: | Other Type of Release, Underground Storage Tank System - UST |
| Contaminant(s) of Concern: | Benzene, Tetrachloroethylene (PCE), Toluene, Trichloroethylene (TCE), MTBE / TBA / Other F |
| Media of Concern: | Aquifer used for drinking water supply, Soil |
| Past Use(s) that Caused Contamination: | DRY CLEANING, FUEL - VEHICLE STORAGE/ REFUELING |
| Human Health Exposure Controlled: | YES |
| Human Health Exposure Controlled Date: | Not reported |
| Groundwater Migration Controlled: | NOT APPLICABLE |
| Groundwater Migration Controlled Date: | Not reported |
| Primary Caseworker Name: | BIZUAYEHU AYELE |
| Primary Caseworker Organization Name: | LOS ANGELES RWQCB (REGION 4) |
| Primary Caseworker Phone Number: | 213-576-6623 |
| Primary Caseworker Address: | 320 W 4TH STREET, SUITE 200 |
| Primary Caseworker Address: | LOS ANGELES |
| Primary Caseworker Address: | C |
| Primary Caseworker Email: | bayele@waterboards.ca.gov |

SWEEPS UST:

| | |
|---|---|
| Status: | Not reported |
| Comp Number: | 6798 |
| Number: | Not reported |
| Board Of Equalization: | Not reported |
| Referral Date: | Not reported |
| Action Date: | Not reported |
| Created Date: | Not reported |
| Owner Tank Id: | Not reported |
| SWRCB Tank Id: | Not reported |
| Tank Status: | Not reported |
| Capacity: | Not reported |
| Active Date: | Not reported |
| Tank Use: | Not reported |
| STG: | Not reported |
| Content: | Not reported |
| Number Of Tanks: | 0 |

CA FID UST:

| | |
|---|---|
| Facility ID: | 19025352 |
| Regulated By: | UTNKA |
| Regulated ID: | Not reported |
| Cortese Code: | Not reported |
| SIC Code: | Not reported |
| Facility Phone: | 2130000000 |
| Mail To: | Not reported |
| Mailing Address: | 8023 BEVERLY BLVD |
| Mailing Address 2: | Not reported |

DRAFT

**AL SIMON (Continued)** **S101585566**

Mailing City,St,Zip: LOS ANGELES 900480000
Contact: Not reported
Contact Phone: Not reported
DUNs Number: Not reported
NPDES Number: Not reported
EPA ID: Not reported
Comments: Not reported
Status: Active

EMI:
Year: 1987
County Code: 19
Air Basin: SC
Facility ID: 55547
Air District Name: SC
SIC Code: 9999
Air District Name: SOUTH COAST AQMD
Community Health Air Pollution Info System: Not reported
Consolidated Emission Reporting Rule: Not reported
Total Organic Hydrocarbon Gases Tons/Yr: 0
Reactive Organic Gases Tons/Yr: 0
Carbon Monoxide Emissions Tons/Yr: 0
NOX - Oxides of Nitrogen Tons/Yr: 0
SOX - Oxides of Sulphur Tons/Yr: 0
Particulate Matter Tons/Yr: 0
Part. Matter 10 Micrometers and Smllr Tons/Yr: 0

---

**J79** **CLEANING STORE THE** **RCRA-SQG 1000152629**
**WNW** **8023 BEVERLY BLVD** **FINDS CAD981991730**
**1/8-1/4** **LOS ANGELES, CA 90048** **ECHO**
**0.187 mi.**
**989 ft.** **Site 2 of 3 in cluster J**

**Relative:**
**Lower**

**Actual:**
**186 ft.**

RCRA-SQG:
Date form received by agency: 09/01/1996
Facility name: CLEANING STORE THE
Facility address: 8023 BEVERLY BLVD
LOS ANGELES, CA 90048
EPA ID: CAD981991730
Mailing address: BEVERLY BLVD
LOS ANGELES, CA 90048
Contact: Not reported
Contact address: Not reported
Not reported
Contact country: US
Contact telephone: Not reported
Contact email: Not reported
EPA Region: 09
Classification: Small Small Quantity Generator
Description: Handler: generates more than 100 and less than 1000 kg of hazardous waste during any calendar month and accumulates less than 6000 kg of hazardous waste at any time; or generates 100 kg or less of hazardous waste during any calendar month, and accumulates more than 1000 kg of hazardous waste at any time

Owner/Operator Summary:
Owner/operator name: JASVANT C PATEL

DRAFT

**CLEANING STORE THE (Continued)** **1000152629**

Owner/operator address: NOT REQUIRED
NOT REQUIRED, ME 99999
Owner/operator country: Not reported
Owner/operator telephone: 415-555-1212
Owner/operator email: Not reported
Owner/operator fax: Not reported
Owner/operator extension: Not reported
Legal status: Private
Owner/Operator Type: Owner
Owner/Op start date: Not reported
Owner/Op end date: Not reported

Owner/operator name: NOT REQUIRED
Owner/operator address: NOT REQUIRED
NOT REQUIRED, ME 99999
Owner/operator country: Not reported
Owner/operator telephone: 415-555-1212
Owner/operator email: Not reported
Owner/operator fax: Not reported
Owner/operator extension: Not reported
Legal status: Private
Owner/Operator Type: Operator
Owner/Op start date: Not reported
Owner/Op end date: Not reported

Handler Activities Summary:
U.S. importer of hazardous waste: No
Mixed waste (haz. and radioactive): No
Recycler of hazardous waste: No
Transporter of hazardous waste: No
Treater, storer or disposer of HW: No
Underground injection activity: No
On-site burner exemption: No
Furnace exemption: No
Used oil fuel burner: No
Used oil processor: No
User oil refiner: No
Used oil fuel marketer to burner: No
Used oil Specification marketer: No
Used oil transfer facility: No
Used oil transporter: No

Violation Status: No violations found

FINDS:

Registry ID: 110002769077

Environmental Interest/Information System
RCRAInfo is a national information system that supports the Resource Conservation and Recovery Act (RCRA) program through the tracking of events and activities related to facilities that generate, transport, and treat, store, or dispose of hazardous waste. RCRAInfo allows RCRA program staff to track the notification, permit, compliance, and corrective action activities required under RCRA.

DRAFT

**CLEANING STORE THE (Continued)** **1000152629**

Click this hyperlink while viewing on your computer to access additional FINDS: detail in the EDR Site Report.

ECHO:
Envid: 1000152629
Registry ID: 110002769077
DFR URL: http://echo.epa.gov/detailed-facility-report?fid=110002769077

---

**J80** **FOTOGENIX** **RCRA NonGen / NLR** **1000685937**
**WNW** **8023 BEVERLY BLVD STE 6** **FINDS** **CAD983629023**
**1/8-1/4** **LOS ANGELES, CA 90048** **ECHO**
**0.187 mi.**
**989 ft.** **Site 3 of 3 in cluster J**

**Relative:**
**Lower**

**Actual:**
**186 ft.**

RCRA NonGen / NLR:
Date form received by agency: 01/10/1995
Facility name: FOTOGENIX
Facility address: 8023 BEVERLY BLVD STE 6
LOS ANGELES, CA 90048
EPA ID: CAD983629023
Contact: KIM SEA SUOS
Contact address: 8023 BEVERLY BLVD STE 6
LOS ANGELES, CA 90048
Contact country: US
Contact telephone: 213-655-0801
Contact email: Not reported
EPA Region: 09
Classification: Non-Generator
Description: Handler: Non-Generators do not presently generate hazardous waste

Owner/Operator Summary:
Owner/operator name: KIM SEA SUOS
Owner/operator address: 8023 BEVERLY BLVD STE 6
LOS ANGELES, CA 90048
Owner/operator country: Not reported
Owner/operator telephone: 213-655-0801
Owner/operator email: Not reported
Owner/operator fax: Not reported
Owner/operator extension: Not reported
Legal status: Private
Owner/Operator Type: Owner
Owner/Op start date: Not reported
Owner/Op end date: Not reported

Handler Activities Summary:
U.S. importer of hazardous waste: No
Mixed waste (haz. and radioactive): No
Recycler of hazardous waste: No
Transporter of hazardous waste: No
Treater, storer or disposer of HW: No
Underground injection activity: No
On-site burner exemption: No
Furnace exemption: No
Used oil fuel burner: No
Used oil processor: No

DRAFT

**FOTOGENIX (Continued)** **1000685937**

User oil refiner: No
Used oil fuel marketer to burner: No
Used oil Specification marketer: No
Used oil transfer facility: No
Used oil transporter: No

Violation Status: No violations found

FINDS:

Registry ID: 110009549505

Environmental Interest/Information System
RCRAInfo is a national information system that supports the Resource Conservation and Recovery Act (RCRA) program through the tracking of events and activities related to facilities that generate, transport, and treat, store, or dispose of hazardous waste. RCRAInfo allows RCRA program staff to track the notification, permit, compliance, and corrective action activities required under RCRA.

Click this hyperlink while viewing on your computer to access additional FINDS: detail in the EDR Site Report.

ECHO:
Envid: 1000685937
Registry ID: 110009549505
DFR URL: http://echo.epa.gov/detailed-facility-report?fid=110009549505

---

**K81** **MAJESTIC CAR WASH** **CA LUST S104406314**
**SW** **8017 003RD ST W** **CA HIST CORTESE N/A**
**1/8-1/4** **LOS ANGELES, CA 90048**
**0.210 mi.**
**1110 ft.** **Site 1 of 5 in cluster K**

**Relative:**
**Lower**

**Actual:**
**174 ft.**

LUST:
Region: STATE
Global Id: T0603701108
Latitude: 34.0719638
Longitude: -118.3642348
Case Type: LUST Cleanup Site
Status: Completed - Case Closed
Status Date: 04/29/1996
Lead Agency: LOS ANGELES, CITY OF
Case Worker: EL
Local Agency: LOS ANGELES, CITY OF
RB Case Number: 900480089
LOC Case Number: Not reported
File Location: Not reported
Potential Media Affect: Soil
Potential Contaminants of Concern: Gasoline
Site History: Not reported

Click here to access the California GeoTracker records for this facility:

Contact:
Global Id: T0603701108
Contact Type: Local Agency Caseworker

DRAFT

**MAJESTIC CAR WASH (Continued)** **S104406314**

Contact Name: ELOY LUNA
Organization Name: LOS ANGELES, CITY OF
Address: 200 North Main Street, Suite 1780
City: LOS ANGELES
Email: eloy.luna@lacity.org
Phone Number: Not reported

Global Id: T0603701108
Contact Type: Regional Board Caseworker
Contact Name: YUE RONG
Organization Name: LOS ANGELES RWQCB (REGION 4)
Address: 320 W. 4TH ST., SUITE 200
City: Los Angeles
Email: yrong@waterboards.ca.gov
Phone Number: Not reported

Status History:
Global Id: T0603701108
Status: Completed - Case Closed
Status Date: 04/29/1996

Global Id: T0603701108
Status: Open - Case Begin Date
Status Date: 03/07/1995

Global Id: T0603701108
Status: Open - Remediation
Status Date: 12/11/1995

Global Id: T0603701108
Status: Open - Site Assessment
Status Date: 03/07/1995

Regulatory Activities:
Global Id: T0603701108
Action Type: Other
Date: 12/11/1995
Action: Leak Reported

Global Id: T0603701108
Action Type: Other
Date: 03/07/1995
Action: Leak Discovery

Global Id: T0603701108
Action Type: Other
Date: 03/07/1995
Action: Leak Stopped

LUST REG 4:
Region: 4
Regional Board: 04
County: Los Angeles
Facility Id: 900480089
Status: Case Closed

DRAFT

**MAJESTIC CAR WASH (Continued)** **S104406314**

| | | |
|---|---|---|
| Substance: | Gasoline | |
| Substance Quantity: | Not reported | |
| Local Case No: | Not reported | |
| Case Type: | Soil | |
| Abatement Method Used at the Site: | | Excavate and Dispose |
| Global ID: | T0603701108 | |
| W Global ID: | Not reported | |
| Staff: | UNK | |
| Local Agency: | 19050 | |
| Cross Street: | EDINGBURGH | |
| Enforcement Type: | Not reported | |
| Date Leak Discovered: | 3/7/1995 | |
| Date Leak First Reported: | | 12/11/1995 |
| Date Leak Record Entered: | 12/28/1995 | |
| Date Confirmation Began: | Not reported | |
| Date Leak Stopped: | 3/7/1995 | |
| Date Case Last Changed on Database: | | 4/29/1996 |
| Date the Case was Closed: | | 4/29/1996 |
| How Leak Discovered: | Tank Closure | |
| How Leak Stopped: | Not reported | |
| Cause of Leak: | Corrosion | |
| Leak Source: | Tank | |
| Operator: | IGOR PAKHOVER | |
| Water System: | Not reported | |
| Well Name: | Not reported | |
| Approx. Dist To Production Well (ft): | | 6080.779237976402978118922957 7 |
| Source of Cleanup Funding: | | Tank |
| Preliminary Site Assessment Workplan Submitted: | | Not reported |
| Preliminary Site Assessment Began: | | Not reported |
| Pollution Characterization Began: | | 3/7/1995 |
| Remediation Plan Submitted: | | 12/11/1995 |
| Remedial Action Underway: | | Not reported |
| Post Remedial Action Monitoring Began: | | Not reported |
| Enforcement Action Date: | | Not reported |
| Historical Max MTBE Date: | | Not reported |
| Hist Max MTBE Conc in Groundwater: | | Not reported |
| Hist Max MTBE Conc in Soil: | | Not reported |
| Significant Interim Remedial Action Taken: | | Not reported |
| GW Qualifier: | Not reported | |
| Soil Qualifier: | Not reported | |
| Organization: | Not reported | |
| Owner Contact: | Not reported | |
| Responsible Party: | MAJESTIC CAR WASH | |
| RP Address: | 8017 003RD ST W, LOS ANGELES 90048 | |
| Program: | LUST | |
| Lat/Long: | 34.0719638 / -1 | |
| Local Agency Staff: | PEJ | |
| Beneficial Use: | Not reported | |
| Priority: | Not reported | |
| Cleanup Fund Id: | Not reported | |
| Suspended: | Not reported | |
| Assigned Name: | Not reported | |
| Summary: | OLD CASE #951228-01 | |

HIST CORTESE:

| | |
|---|---|
| Region: | CORTESE |
| Facility County Code: | 19 |

DRAFT

**MAJESTIC CAR WASH (Continued)** **S104406314**

Reg By: LTNKA
Reg Id: 900480089

---

**L82** **WILLIAM L OLSON INC** **CA SWEEPS UST** **S101588173**
**SSW** **301 S FAIRFAX AVE** **CA FID UST** **N/A**
**1/8-1/4** **LOS ANGELES, CA 90048**
**0.211 mi.**
**1113 ft.** **Site 1 of 5 in cluster L**

**Relative:**
**Lower**

**Actual:**
**178 ft.**

SWEEPS UST:
Status: Not reported
Comp Number: 6996
Number: Not reported
Board Of Equalization: Not reported
Referral Date: Not reported
Action Date: Not reported
Created Date: Not reported
Owner Tank Id: Not reported
SWRCB Tank Id: Not reported
Tank Status: Not reported
Capacity: Not reported
Active Date: Not reported
Tank Use: Not reported
STG: Not reported
Content: Not reported
Number Of Tanks: Not reported

CA FID UST:
Facility ID: 19056411
Regulated By: UTNKA
Regulated ID: Not reported
Cortese Code: Not reported
SIC Code: Not reported
Facility Phone: 2130000000
Mail To: Not reported
Mailing Address: 301 S FAIRFAX AVE
Mailing Address 2: Not reported
Mailing City,St,Zip: LOS ANGELES 900480000
Contact: Not reported
Contact Phone: Not reported
DUNs Number: Not reported
NPDES Number: Not reported
EPA ID: Not reported
Comments: Not reported
Status: Active

DRAFT

**83**
**ESE**
**1/8-1/4**
**0.214 mi.**
**1128 ft.**

**LA FAIRFAX LIBRARY**
**161 S GARDENER ST**
**LOS ANGELES, CA 90036**

**RCRA-SQG**
**FINDS**
**ECHO**

**1000227716**
**CAD981990435**

**Relative:**
**Higher**

**Actual:**
**205 ft.**

RCRA-SQG:

| | |
|---|---|
| Date form received by agency: | 03/25/1987 |
| Facility name: | LA FAIRFAX LIBRARY |
| Facility address: | 161 S GARDENER ST<br>LOS ANGELES, CA 90036 |
| EPA ID: | CAD981990435 |
| Mailing address: | 200 N MAIN RM EIGHTH HUNDREDCH<br>LOS ANGELES, CA 90012 |
| Contact: | ENVIRONMENTAL MANAGER |
| Contact address: | 161 S GARDENER ST<br>LOS ANGELES, CA 90036 |
| Contact country: | US |
| Contact telephone: | 213-485-7527 |
| Contact email: | Not reported |
| EPA Region: | 09 |
| Classification: | Small Small Quantity Generator |
| Description: | Handler: generates more than 100 and less than 1000 kg of hazardous waste during any calendar month and accumulates less than 6000 kg of hazardous waste at any time; or generates 100 kg or less of hazardous waste during any calendar month, and accumulates more than 1000 kg of hazardous waste at any time |

Owner/Operator Summary:

| | |
|---|---|
| Owner/operator name: | NOT REQUIRED |
| Owner/operator address: | NOT REQUIRED<br>NOT REQUIRED, ME 99999 |
| Owner/operator country: | Not reported |
| Owner/operator telephone: | 415-555-1212 |
| Owner/operator email: | Not reported |
| Owner/operator fax: | Not reported |
| Owner/operator extension: | Not reported |
| Legal status: | Municipal |
| Owner/Operator Type: | Operator |
| Owner/Op start date: | Not reported |
| Owner/Op end date: | Not reported |

| | |
|---|---|
| Owner/operator name: | CITY OF LOS ANGELES |
| Owner/operator address: | NOT REQUIRED<br>NOT REQUIRED, ME 99999 |
| Owner/operator country: | Not reported |
| Owner/operator telephone: | 415-555-1212 |
| Owner/operator email: | Not reported |
| Owner/operator fax: | Not reported |
| Owner/operator extension: | Not reported |
| Legal status: | Municipal |
| Owner/Operator Type: | Owner |
| Owner/Op start date: | Not reported |
| Owner/Op end date: | Not reported |

Handler Activities Summary:

| | |
|---|---|
| U.S. importer of hazardous waste: | No |
| Mixed waste (haz. and radioactive): | No |

DRAFT

**LA FAIRFAX LIBRARY (Continued)** **1000227716**

| | |
|---|---|
| Recycler of hazardous waste: | No |
| Transporter of hazardous waste: | No |
| Treater, storer or disposer of HW: | No |
| Underground injection activity: | No |
| On-site burner exemption: | No |
| Furnace exemption: | No |
| Used oil fuel burner: | No |
| Used oil processor: | No |
| User oil refiner: | No |
| Used oil fuel marketer to burner: | No |
| Used oil Specification marketer: | No |
| Used oil transfer facility: | No |
| Used oil transporter: | No |

Violation Status: No violations found

FINDS:

Registry ID: 110002768416

Environmental Interest/Information System

RCRAInfo is a national information system that supports the Resource Conservation and Recovery Act (RCRA) program through the tracking of events and activities related to facilities that generate, transport, and treat, store, or dispose of hazardous waste. RCRAInfo allows RCRA program staff to track the notification, permit, compliance, and corrective action activities required under RCRA.

Click this hyperlink while viewing on your computer to access additional FINDS: detail in the EDR Site Report.

ECHO:

Envid: 1000227716
Registry ID: 110002768416
DFR URL: http://echo.epa.gov/detailed-facility-report?fid=110002768416

---

**L84** **KINGS CLEANERS** **RCRA-SQG 1000236914**
**SSW** **349 S FAIRFOX AVE** **FINDS CAD981984180**
**1/8-1/4** **LOS ANGELES, CA 90036** **ECHO**
**0.216 mi.** **CA HAZNET**
**1142 ft.** **Site 2 of 5 in cluster L**

**Relative:**
**Lower**

**Actual:**
**178 ft.**

RCRA-SQG:

| | |
|---|---|
| Date form received by agency: | 09/01/1996 |
| Facility name: | KINGS CLEANERS |
| Facility address: | 349 S FAIRFOX AVE<br>LOS ANGELES, CA 90036 |
| EPA ID: | CAD981984180 |
| Contact: | Not reported |
| Contact address: | Not reported<br>Not reported |
| Contact country: | US |
| Contact telephone: | Not reported |
| Contact email: | Not reported |
| EPA Region: | 09 |
| Classification: | Small Small Quantity Generator |
| Description: | Handler: generates more than 100 and less than 1000 kg of hazardous |

DRAFT

**KINGS CLEANERS (Continued)** **1000236914**

waste during any calendar month and accumulates less than 6000 kg of hazardous waste at any time; or generates 100 kg or less of hazardous waste during any calendar month, and accumulates more than 1000 kg of hazardous waste at any time

Owner/Operator Summary:

| | |
|---|---|
| Owner/operator name: | NOT REQUIRED |
| Owner/operator address: | NOT REQUIRED |
| | NOT REQUIRED, ME 99999 |
| Owner/operator country: | Not reported |
| Owner/operator telephone: | 415-555-1212 |
| Owner/operator email: | Not reported |
| Owner/operator fax: | Not reported |
| Owner/operator extension: | Not reported |
| Legal status: | Private |
| Owner/Operator Type: | Operator |
| Owner/Op start date: | Not reported |
| Owner/Op end date: | Not reported |

| | |
|---|---|
| Owner/operator name: | KIM PIL |
| Owner/operator address: | NOT REQUIRED |
| | NOT REQUIRED, ME 99999 |
| Owner/operator country: | Not reported |
| Owner/operator telephone: | 415-555-1212 |
| Owner/operator email: | Not reported |
| Owner/operator fax: | Not reported |
| Owner/operator extension: | Not reported |
| Legal status: | Private |
| Owner/Operator Type: | Owner |
| Owner/Op start date: | Not reported |
| Owner/Op end date: | Not reported |

Handler Activities Summary:

| | |
|---|---|
| U.S. importer of hazardous waste: | No |
| Mixed waste (haz. and radioactive): | No |
| Recycler of hazardous waste: | No |
| Transporter of hazardous waste: | No |
| Treater, storer or disposer of HW: | No |
| Underground injection activity: | No |
| On-site burner exemption: | No |
| Furnace exemption: | No |
| Used oil fuel burner: | No |
| Used oil processor: | No |
| User oil refiner: | No |
| Used oil fuel marketer to burner: | No |
| Used oil Specification marketer: | No |
| Used oil transfer facility: | No |
| Used oil transporter: | No |

Historical Generators:

| | |
|---|---|
| Date form received by agency: | 04/02/1987 |
| Site name: | KINGS CLEANERS |
| Classification: | Large Quantity Generator |

Violation Status: No violations found

DRAFT

**KINGS CLEANERS (Continued)** **1000236914**

FINDS:

Registry ID: 110002764768

Environmental Interest/Information System
RCRAInfo is a national information system that supports the Resource Conservation and Recovery Act (RCRA) program through the tracking of events and activities related to facilities that generate, transport, and treat, store, or dispose of hazardous waste. RCRAInfo allows RCRA program staff to track the notification, permit, compliance, and corrective action activities required under RCRA.

Click this hyperlink while viewing on your computer to access additional FINDS: detail in the EDR Site Report.

ECHO:
Envid: 1000236914
Registry ID: 110002764768
DFR URL: http://echo.epa.gov/detailed-facility-report?fid=110002764768

HAZNET:
envid: 1000236914
Year: 2000
GEPAID: CAD981984180
Contact: --
Telephone: --
Mailing Name: Not reported
Mailing Address: PO BOX 741202
Mailing City,St,Zip: LOS ANGELES, CA 900049203
Gen County: Not reported
TSD EPA ID: CAD981397417
TSD County: Not reported
Waste Category: Halogenated solvents (chloroforms, methyl chloride, perchloroethylene, etc)
Disposal Method: Recycler
Tons: 0.21
Cat Decode: Not reported
Method Decode: Not reported
Facility County: Los Angeles

envid: 1000236914
Year: 1998
GEPAID: CAD981984180
Contact: Not reported
Telephone: 0000000000
Mailing Name: Not reported
Mailing Address: 349 S FAIRFAX AVE
Mailing City,St,Zip: LOS ANGELES, CA 900363124
Gen County: Not reported
TSD EPA ID: CAD981397417
TSD County: Not reported
Waste Category: Halogenated solvents (chloroforms, methyl chloride, perchloroethylene, etc)
Disposal Method: Recycler
Tons: .2107

DRAFT

**KINGS CLEANERS (Continued)** **1000236914**

Cat Decode: Not reported
Method Decode: Not reported
Facility County: Los Angeles

envid: 1000236914
Year: 1997
GEPAID: CAD981984180
Contact: Not reported
Telephone: 0000000000
Mailing Name: Not reported
Mailing Address: 349 S FAIRFAX AVE
Mailing City,St,Zip: LOS ANGELES, CA 900363124
Gen County: Not reported
TSD EPA ID: CAD981397417
TSD County: Not reported
Waste Category: Halogenated solvents (chloroforms, methyl chloride, perchloroethylene, etc)
Disposal Method: Recycler
Tons: .2107
Cat Decode: Not reported
Method Decode: Not reported
Facility County: Los Angeles

envid: 1000236914
Year: 1997
GEPAID: CAD981984180
Contact: Not reported
Telephone: 0000000000
Mailing Name: Not reported
Mailing Address: 349 S FAIRFAX AVE
Mailing City,St,Zip: LOS ANGELES, CA 900363124
Gen County: Not reported
TSD EPA ID: CAD981397417
TSD County: Not reported
Waste Category: Not reported
Disposal Method: Recycler
Tons: .0000
Cat Decode: Not reported
Method Decode: Not reported
Facility County: Los Angeles

envid: 1000236914
Year: 1996
GEPAID: CAD981984180
Contact: Not reported
Telephone: 0000000000
Mailing Name: Not reported
Mailing Address: 349 S FAIRFAX AVE
Mailing City,St,Zip: LOS ANGELES, CA 900363124
Gen County: Not reported
TSD EPA ID: CAD981397417
TSD County: Not reported
Waste Category: Halogenated solvents (chloroforms, methyl chloride, perchloroethylene, etc)
Disposal Method: Recycler
Tons: .2107
Cat Decode: Not reported

DRAFT

**KINGS CLEANERS (Continued)** **1000236914**

Method Decode: Not reported
Facility County: Los Angeles

Click this hyperlink while viewing on your computer to access
2 additional CA_HAZNET: record(s) in the EDR Site Report.

---

**L85** **FAIR CLEANERS** **CA DRYCLEANERS** **S108540828**
**SSW** **349 S FAIRFAX AVE** **N/A**
**1/8-1/4** **LOS ANGELES, CA 90036**
**0.216 mi.**
**1142 ft.** **Site 3 of 5 in cluster L**

**Relative:**
**Lower**

**Actual:**
**178 ft.**

DRYCLEANERS:

| | |
|---|---|
| EPA Id: | CAL000277769 |
| NAICS Code: | 81232 |
| NAICS Description: | Drycleaning and Laundry Services (except Coin-Operated) |
| SIC Code: | 7211 |
| SIC Description: | Power Laundries, Family and Commercial |
| Create Date: | 01/05/2004 |
| Facility Active: | No |
| Inactive Date: | 06/15/2007 |
| Facility Addr2: | Not reported |
| Owner Name: | HUNG JUNG |
| Owner Address: | 349 S FAIRFAX AVE |
| Owner Address 2: | Not reported |
| Owner Telephone: | 2132722424 |
| Contact Name: | HONG JUNG |
| Contact Address: | 535 S CURSON AVE APT 3K |
| Contact Address 2: | Not reported |
| Contact Telephone: | 2132722424 |
| Mailing Name: | Not reported |
| Mailing Address 1: | 349 S FAIRFAX AVE |
| Mailing Address 2: | Not reported |
| Mailing City: | LOS ANGELES |
| Mailing State: | CA |
| Mailing Zip: | 900363124 |
| Owner Fax: | Not reported |
| Region Code: | 3 |

| | |
|---|---|
| EPA Id: | CAL000320722 |
| NAICS Code: | 81232 |
| NAICS Description: | Drycleaning and Laundry Services (except Coin-Operated) |
| SIC Code: | 7211 |
| SIC Description: | Power Laundries, Family and Commercial |
| Create Date: | 06/14/2007 |
| Facility Active: | Yes |
| Inactive Date: | Not reported |
| Facility Addr2: | Not reported |
| Owner Name: | CORNER STONE M&J CORP |
| Owner Address: | 19014 MARTHA AVE |
| Owner Address 2: | Not reported |
| Owner Telephone: | 5623813232 |
| Contact Name: | JOY AN |
| Contact Address: | 349 S FAIRFAX AVE |
| Contact Address 2: | Not reported |
| Contact Telephone: | 3236537778 |
| Mailing Name: | Not reported |
| Mailing Address 1: | 349 S FAIRFAX AVE |

DRAFT

**FAIR CLEANERS (Continued)** **S108540828**

Mailing Address 2: Not reported
Mailing City: LOS ANGELES
Mailing State: CA
Mailing Zip: 900360000
Owner Fax: 5628602221
Region Code: 3

---

**K86** **MAJESTIC CAR WASH** **CA HIST UST** **U001561958**
**SW** **8017 W 3RD ST** **N/A**
**1/8-1/4** **LOS ANGELES, CA 90048**
**0.218 mi.**
**1151 ft.** **Site 2 of 5 in cluster K**

**Relative:**
**Lower**

**Actual:**
**173 ft.**

HIST UST:
File Number: Not reported
URL: Not reported
Region: STATE
Facility ID: 00000065816
Facility Type: Other
Other Type: CAR WASH
Contact Name: Not reported
Telephone: 2139337394
Owner Name: ANVERSICE INC.
Owner Address: 8017 W. THIRD STREET
Owner City,St,Zip: LOS ANGELES, CA 90048
Total Tanks: 0003

Tank Num: 001
Container Num: 1
Year Installed: Not reported
Tank Capacity: 00010000
Tank Used for: PRODUCT
Type of Fuel: UNLEADED
Container Construction Thickness: Not reported
Leak Detection: Stock Inventor

Tank Num: 002
Container Num: 4
Year Installed: Not reported
Tank Capacity: 00000000
Tank Used for: WASTE
Type of Fuel: Not reported
Container Construction Thickness: Not reported
Leak Detection: Visual

Tank Num: 003
Container Num: 2
Year Installed: Not reported
Tank Capacity: 00010000
Tank Used for: PRODUCT
Type of Fuel: PREMIUM
Container Construction Thickness: Not reported
Leak Detection: Stock Inventor

DRAFT

**K87** **MAJESTIC CAR WASH** **CA SWEEPS UST** **S101617532**
**SW** **8017 W 3RD ST** **CA FID UST** **N/A**
**1/8-1/4** **LOS ANGELES, CA 90048**
**0.218 mi.**
**1151 ft.** **Site 3 of 5 in cluster K**

**Relative:**
**Lower**

**Actual:**
**173 ft.**

SWEEPS UST:

| | |
|---|---|
| Status: | Active |
| Comp Number: | 6041 |
| Number: | 2 |
| Board Of Equalization: | Not reported |
| Referral Date: | 03-03-93 |
| Action Date: | 04-11-94 |
| Created Date: | 02-29-88 |
| Owner Tank Id: | Not reported |
| SWRCB Tank Id: | Not reported |
| Tank Status: | Not reported |
| Capacity: | Not reported |
| Active Date: | Not reported |
| Tank Use: | Not reported |
| STG: | Not reported |
| Content: | Not reported |
| Number Of Tanks: | Not reported |

CA FID UST:

| | |
|---|---|
| Facility ID: | 19038137 |
| Regulated By: | UTNKA |
| Regulated ID: | Not reported |
| Cortese Code: | Not reported |
| SIC Code: | Not reported |
| Facility Phone: | 2139337393 |
| Mail To: | Not reported |
| Mailing Address: | 8017 W 3RD ST |
| Mailing Address 2: | Not reported |
| Mailing City,St,Zip: | LOS ANGELES 900480000 |
| Contact: | Not reported |
| Contact Phone: | Not reported |
| DUNs Number: | Not reported |
| NPDES Number: | Not reported |
| EPA ID: | Not reported |
| Comments: | Not reported |
| Status: | Active |

---

**K88** **MAJESTIC CAR WASH** **CA UST** **U004265966**
**SW** **8017 W 3RD ST** **N/A**
**1/8-1/4** **LOS ANGELES, CA 90048**
**0.218 mi.**
**1151 ft.** **Site 4 of 5 in cluster K**

**Relative:**
**Lower**

**Actual:**
**173 ft.**

UST:

| | |
|---|---|
| Facility ID: | Not reported |
| Permitting Agency: | Los Angeles City Fire Department |
| Latitude: | 34.07197 |
| Longitude: | -118.36428 |

DRAFT

**K89** **MAJESTIC CAR WASH** **CA HIST UST** **S118412625**
**SW** **8017 W THIRD STREET** **N/A**
**1/8-1/4** **LOS ANGELES, CA 90048**
**0.218 mi.**
**1151 ft.** **Site 5 of 5 in cluster K**

**Relative:**
**Lower**

**Actual:**
**173 ft.**

HIST UST:

| | |
|---|---|
| File Number: | 0002639B |
| URL: | http://geotracker.waterboards.ca.gov/ustpdfs/pdf/0002639B.pdf |
| Region: | Not reported |
| Facility ID: | Not reported |
| Facility Type: | Not reported |
| Other Type: | Not reported |
| Contact Name: | Not reported |
| Telephone: | Not reported |
| Owner Name: | Not reported |
| Owner Address: | Not reported |
| Owner City,St,Zip: | Not reported |
| Total Tanks: | Not reported |
| Tank Num: | Not reported |
| Container Num: | Not reported |
| Year Installed: | Not reported |
| Tank Capacity: | Not reported |
| Tank Used for: | Not reported |
| Type of Fuel: | Not reported |
| Container Construction Thickness: | Not reported |
| Leak Detection: | Not reported |

Click here for Geo Tracker PDF:

---

**M90** **LOUIS M CASTRUCCIO** **CA SWEEPS UST** **S101583542**
**ENE** **7469 BEVERLY BLVD** **CA FID UST** **N/A**
**1/8-1/4** **LOS ANGELES, CA 90036**
**0.228 mi.**
**1203 ft.** **Site 1 of 2 in cluster M**

**Relative:**
**Higher**

**Actual:**
**212 ft.**

SWEEPS UST:

| | |
|---|---|
| Status: | Not reported |
| Comp Number: | 7103 |
| Number: | Not reported |
| Board Of Equalization: | Not reported |
| Referral Date: | Not reported |
| Action Date: | Not reported |
| Created Date: | Not reported |
| Owner Tank Id: | Not reported |
| SWRCB Tank Id: | Not reported |
| Tank Status: | Not reported |
| Capacity: | Not reported |
| Active Date: | Not reported |
| Tank Use: | Not reported |
| STG: | Not reported |
| Content: | Not reported |
| Number Of Tanks: | 0 |

CA FID UST:

| | |
|---|---|
| Facility ID: | 19004339 |
| Regulated By: | UTNKA |
| Regulated ID: | Not reported |

DRAFT

**LOUIS M CASTRUCCIO (Continued)** **S101583542**

| | |
|---|---|
| Cortese Code: | Not reported |
| SIC Code: | Not reported |
| Facility Phone: | 2130000000 |
| Mail To: | Not reported |
| Mailing Address: | 7469 BEVERLY BLVD |
| Mailing Address 2: | Not reported |
| Mailing City,St,Zip: | LOS ANGELES 900360000 |
| Contact: | Not reported |
| Contact Phone: | Not reported |
| DUNs Number: | Not reported |
| NPDES Number: | Not reported |
| EPA ID: | Not reported |
| Comments: | Not reported |
| Status: | Active |

---

**N91** **SALT LAKE FIELD** **CA HIST UST** **U001565133**
**SE** **6175 W 3RD ST** **N/A**
**1/8-1/4** **LOS ANGELES, CA 90670**
**0.232 mi.**
**1227 ft.** **Site 1 of 4 in cluster N**

**Relative:**
**Higher**

**Actual:**
**200 ft.**

HIST UST:

| | |
|---|---|
| File Number: | Not reported |
| URL: | Not reported |
| Region: | STATE |
| Facility ID: | 00000047293 |
| Facility Type: | Other |
| Other Type: | OIL & GAS PRODUCTION |
| Contact Name: | MR. AL NICHOLS |
| Telephone: | 2139440181 |
| Owner Name: | MCFARLAND ENERGY, INC. |
| Owner Address: | 10425 S. PAINTER AVE. |
| Owner City,St,Zip: | SANTA FE SPRINGS, CA 90670 |
| Total Tanks: | 0027 |
| | |
| Tank Num: | 001 |
| Container Num: | 63 |
| Year Installed: | 1972 |
| Tank Capacity: | 00012400 |
| Tank Used for: | PRODUCT |
| Type of Fuel: | Not reported |
| Container Construction Thickness: | 6 |
| Leak Detection: | None |
| | |
| Tank Num: | 002 |
| Container Num: | 64 |
| Year Installed: | 1967 |
| Tank Capacity: | 00015300 |
| Tank Used for: | PRODUCT |
| Type of Fuel: | Not reported |
| Container Construction Thickness: | 6 |
| Leak Detection: | None |
| | |
| Tank Num: | 003 |
| Container Num: | 65 |
| Year Installed: | 1970 |
| Tank Capacity: | 00003800 |
| Tank Used for: | PRODUCT |

DRAFT

**SALT LAKE FIELD (Continued)** **U001565133**

Type of Fuel: Not reported
Container Construction Thickness: 6
Leak Detection: None

Tank Num: 004
Container Num: 66
Year Installed: 1968
Tank Capacity: 00006700
Tank Used for: PRODUCT
Type of Fuel: Not reported
Container Construction Thickness: 6
Leak Detection: None

Tank Num: 005
Container Num: 67
Year Installed: 1968
Tank Capacity: 00006700
Tank Used for: PRODUCT
Type of Fuel: Not reported
Container Construction Thickness: 6
Leak Detection: None

Tank Num: 006
Container Num: 68
Year Installed: 1970
Tank Capacity: 00009600
Tank Used for: PRODUCT
Type of Fuel: Not reported
Container Construction Thickness: 6
Leak Detection: None

Tank Num: 007
Container Num: 69
Year Installed: 1961
Tank Capacity: 00003800
Tank Used for: PRODUCT
Type of Fuel: Not reported
Container Construction Thickness: 6
Leak Detection: None

Tank Num: 008
Container Num: 70
Year Installed: 1961
Tank Capacity: 00003800
Tank Used for: PRODUCT
Type of Fuel: Not reported
Container Construction Thickness: 6
Leak Detection: None

Tank Num: 009
Container Num: 71
Year Installed: 1961
Tank Capacity: 00003800
Tank Used for: PRODUCT
Type of Fuel: Not reported
Container Construction Thickness: 6
Leak Detection: None

DRAFT

**SALT LAKE FIELD (Continued)** **U001565133**

Tank Num: 010
Container Num: 72
Year Installed: 1961
Tank Capacity: 00003800
Tank Used for: PRODUCT
Type of Fuel: Not reported
Container Construction Thickness: 6
Leak Detection: None

Tank Num: 011
Container Num: 73
Year Installed: 1961
Tank Capacity: 00003800
Tank Used for: PRODUCT
Type of Fuel: Not reported
Container Construction Thickness: 6
Leak Detection: None

Tank Num: 012
Container Num: 74
Year Installed: 1961
Tank Capacity: 00003800
Tank Used for: PRODUCT
Type of Fuel: Not reported
Container Construction Thickness: 6
Leak Detection: None

Tank Num: 013
Container Num: 75
Year Installed: 1965
Tank Capacity: 00003800
Tank Used for: PRODUCT
Type of Fuel: Not reported
Container Construction Thickness: 6
Leak Detection: None

Tank Num: 014
Container Num: 76
Year Installed: 1961
Tank Capacity: 00003800
Tank Used for: PRODUCT
Type of Fuel: Not reported
Container Construction Thickness: 6
Leak Detection: None

Tank Num: 015
Container Num: 77
Year Installed: 1961
Tank Capacity: 00003800
Tank Used for: PRODUCT
Type of Fuel: Not reported
Container Construction Thickness: 6
Leak Detection: None

Tank Num: 016
Container Num: 78
Year Installed: 1961

DRAFT

**SALT LAKE FIELD (Continued)** **U001565133**

| | |
|---|---|
| Tank Capacity: | 00003800 |
| Tank Used for: | PRODUCT |
| Type of Fuel: | Not reported |
| Container Construction Thickness: | 6 |
| Leak Detection: | None |

| | |
|---|---|
| Tank Num: | 017 |
| Container Num: | 79 |
| Year Installed: | 1961 |
| Tank Capacity: | 00003800 |
| Tank Used for: | PRODUCT |
| Type of Fuel: | Not reported |
| Container Construction Thickness: | 6 |
| Leak Detection: | None |

| | |
|---|---|
| Tank Num: | 018 |
| Container Num: | 80 |
| Year Installed: | 1961 |
| Tank Capacity: | 00003800 |
| Tank Used for: | PRODUCT |
| Type of Fuel: | Not reported |
| Container Construction Thickness: | 6 |
| Leak Detection: | None |

| | |
|---|---|
| Tank Num: | 019 |
| Container Num: | 81 |
| Year Installed: | 1961 |
| Tank Capacity: | 00003800 |
| Tank Used for: | PRODUCT |
| Type of Fuel: | Not reported |
| Container Construction Thickness: | 6 |
| Leak Detection: | None |

| | |
|---|---|
| Tank Num: | 020 |
| Container Num: | 82 |
| Year Installed: | 1971 |
| Tank Capacity: | 00006700 |
| Tank Used for: | PRODUCT |
| Type of Fuel: | Not reported |
| Container Construction Thickness: | 6 |
| Leak Detection: | None |

| | |
|---|---|
| Tank Num: | 021 |
| Container Num: | 83 |
| Year Installed: | 1967 |
| Tank Capacity: | 00015300 |
| Tank Used for: | PRODUCT |
| Type of Fuel: | Not reported |
| Container Construction Thickness: | 6 |
| Leak Detection: | None |

| | |
|---|---|
| Tank Num: | 022 |
| Container Num: | 84 |
| Year Installed: | 1964 |
| Tank Capacity: | 00017700 |
| Tank Used for: | PRODUCT |
| Type of Fuel: | Not reported |

DRAFT

**SALT LAKE FIELD (Continued)** **U001565133**

Container Construction Thickness: 6
Leak Detection: None

Tank Num: 023
Container Num: 85
Year Installed: 1961
Tank Capacity: 00140000
Tank Used for: PRODUCT
Type of Fuel: Not reported
Container Construction Thickness: 6
Leak Detection: None

Tank Num: 024
Container Num: 86
Year Installed: 1961
Tank Capacity: 00041000
Tank Used for: PRODUCT
Type of Fuel: Not reported
Container Construction Thickness: 6
Leak Detection: None

Tank Num: 025
Container Num: 87
Year Installed: 1961
Tank Capacity: 00002300
Tank Used for: PRODUCT
Type of Fuel: Not reported
Container Construction Thickness: Not reported
Leak Detection: None

Tank Num: 026
Container Num: 88
Year Installed: 1970
Tank Capacity: 00021500
Tank Used for: PRODUCT
Type of Fuel: Not reported
Container Construction Thickness: 6
Leak Detection: None

Tank Num: 027
Container Num: 89
Year Installed: Not reported
Tank Capacity: 00000560
Tank Used for: PRODUCT
Type of Fuel: Not reported
Container Construction Thickness: Not reported
Leak Detection: None

DRAFT

**N92** **SALT LAKE FIELD** **CA HIST UST** **S118415014**
**SE** **6175 WEST 3RD STREET** **N/A**
**1/8-1/4** **LOS ANGELES, CA 90670**
**0.232 mi.**
**1227 ft.** **Site 2 of 4 in cluster N**

**Relative:**
**Higher**

**Actual:**
**200 ft.**

HIST UST:

| | |
|---|---|
| File Number: | 00027B2D |
| URL: | http://geotracker.waterboards.ca.gov/ustpdfs/pdf/00027B2D.pdf |
| Region: | Not reported |
| Facility ID: | Not reported |
| Facility Type: | Not reported |
| Other Type: | Not reported |
| Contact Name: | Not reported |
| Telephone: | Not reported |
| Owner Name: | Not reported |
| Owner Address: | Not reported |
| Owner City,St,Zip: | Not reported |
| Total Tanks: | Not reported |
| Tank Num: | Not reported |
| Container Num: | Not reported |
| Year Installed: | Not reported |
| Tank Capacity: | Not reported |
| Tank Used for: | Not reported |
| Type of Fuel: | Not reported |
| Container Construction Thickness: | Not reported |
| Leak Detection: | Not reported |

Click here for Geo Tracker PDF:

---

**N93** **SALT LAKE** **RCRA-SQG** **1000155615**
**SE** **6175 W 3RD ST** **FINDS** **CAD980895726**
**1/8-1/4** **LOS ANGELES, CA 90036** **ECHO**
**0.232 mi.**
**1227 ft.** **Site 3 of 4 in cluster N**

**Relative:**
**Higher**

**Actual:**
**200 ft.**

RCRA-SQG:

| | |
|---|---|
| Date form received by agency: | 08/17/2001 |
| Facility name: | SALT LAKE |
| Facility address: | 6175 W 3RD ST<br>LOS ANGELES, CA 90036 |
| EPA ID: | CAD980895726 |
| Mailing address: | PO BOX 5197X<br>BAKERSFIELD, CA 93388 |
| Contact: | M SCOTT MANSHOLT |
| Contact address: | PO BOX 5197X<br>BAKERSFIELD, CA 93388 |
| Contact country: | US |
| Contact telephone: | 661-392-2281 |
| Contact email: | Not reported |
| EPA Region: | 09 |
| Classification: | Small Small Quantity Generator |
| Description: | Handler: generates more than 100 and less than 1000 kg of hazardous waste during any calendar month and accumulates less than 6000 kg of hazardous waste at any time; or generates 100 kg or less of hazardous waste during any calendar month, and accumulates more than 1000 kg of hazardous waste at any time |

DRAFT

**SALT LAKE (Continued)** **1000155615**

Owner/Operator Summary:
Owner/operator name: TEXACO E AND P INC
Owner/operator address: PO BOX 5197X
BAKERSFIELD, CA 93388
Owner/operator country: Not reported
Owner/operator telephone: 661-392-2281
Owner/operator email: Not reported
Owner/operator fax: Not reported
Owner/operator extension: Not reported
Legal status: Private
Owner/Operator Type: Owner
Owner/Op start date: Not reported
Owner/Op end date: Not reported

Handler Activities Summary:
U.S. importer of hazardous waste: No
Mixed waste (haz. and radioactive): No
Recycler of hazardous waste: No
Transporter of hazardous waste: No
Treater, storer or disposer of HW: No
Underground injection activity: No
On-site burner exemption: No
Furnace exemption: No
Used oil fuel burner: No
Used oil processor: No
User oil refiner: No
Used oil fuel marketer to burner: No
Used oil Specification marketer: No
Used oil transfer facility: No
Used oil transporter: No

Historical Generators:
Date form received by agency: 08/17/2001
Site name: SALT LAKE
Classification: Large Quantity Generator

. Waste code: D001
. Waste name: IGNITABLE WASTE

Date form received by agency: 09/01/1996
Site name: SALT LAKE
Classification: Small Quantity Generator

Date form received by agency: 03/23/1990
Site name: MCFARLAND ENERGY SALT LAKE
Classification: Large Quantity Generator

Violation Status: No violations found

FINDS:

Registry ID: 110002676890

Environmental Interest/Information System
RCRAInfo is a national information system that supports the Resource Conservation and Recovery Act (RCRA) program through the tracking of

DRAFT

**SALT LAKE (Continued)** **1000155615**

events and activities related to facilities that generate, transport, and treat, store, or dispose of hazardous waste. RCRAInfo allows RCRA program staff to track the notification, permit, compliance, and corrective action activities required under RCRA.

Click this hyperlink while viewing on your computer to access additional FINDS: detail in the EDR Site Report.

ECHO:
Envid: 1000155615
Registry ID: 110002676890
DFR URL: http://echo.epa.gov/detailed-facility-report?fid=110002676890

---

**N94** **PARK LA BREA** **CA SWEEPS UST** **S101585803**
**SE** **530 S BURNSIDE AV** **CA FID UST** **N/A**
**1/8-1/4** **LOS ANGELES, CA 90036** **CA EMI**
**0.246 mi.**
**1298 ft.** **Site 4 of 4 in cluster N**

**Relative:**
**Higher**

**Actual:**
**195 ft.**

SWEEPS UST:
Status: Active
Comp Number: 4056
Number: 1
Board Of Equalization: Not reported
Referral Date: 02-25-93
Action Date: 02-25-93
Created Date: 02-29-88
Owner Tank Id: Not reported
SWRCB Tank Id: Not reported
Tank Status: Not reported
Capacity: Not reported
Active Date: Not reported
Tank Use: Not reported
STG: Not reported
Content: Not reported
Number Of Tanks: Not reported

CA FID UST:
Facility ID: 19029854
Regulated By: UTNKA
Regulated ID: Not reported
Cortese Code: Not reported
SIC Code: Not reported
Facility Phone: 2139311341
Mail To: Not reported
Mailing Address: 530 S BURNSIDE AVE
Mailing Address 2: Not reported
Mailing City,St,Zip: LOS ANGELES 900360000
Contact: Not reported
Contact Phone: Not reported
DUNs Number: Not reported
NPDES Number: Not reported
EPA ID: Not reported
Comments: Not reported
Status: Active

DRAFT

**PARK LA BREA (Continued)** **S101585803**

EMI:

| | |
|---|---|
| Year: | 1987 |
| County Code: | 19 |
| Air Basin: | SC |
| Facility ID: | 12182 |
| Air District Name: | SC |
| SIC Code: | 6531 |
| Air District Name: | SOUTH COAST AQMD |
| Community Health Air Pollution Info System: | Not reported |
| Consolidated Emission Reporting Rule: | Not reported |
| Total Organic Hydrocarbon Gases Tons/Yr: | 1 |
| Reactive Organic Gases Tons/Yr: | 1 |
| Carbon Monoxide Emissions Tons/Yr: | 0 |
| NOX - Oxides of Nitrogen Tons/Yr: | 0 |
| SOX - Oxides of Sulphur Tons/Yr: | 0 |
| Particulate Matter Tons/Yr: | 0 |
| Part. Matter 10 Micrometers and Smllr Tons/Yr: | 0 |

| | |
|---|---|
| Year: | 1990 |
| County Code: | 19 |
| Air Basin: | SC |
| Facility ID: | 12182 |
| Air District Name: | SC |
| SIC Code: | 6531 |
| Air District Name: | SOUTH COAST AQMD |
| Community Health Air Pollution Info System: | Not reported |
| Consolidated Emission Reporting Rule: | Not reported |
| Total Organic Hydrocarbon Gases Tons/Yr: | 12 |
| Reactive Organic Gases Tons/Yr: | 5 |
| Carbon Monoxide Emissions Tons/Yr: | 61 |
| NOX - Oxides of Nitrogen Tons/Yr: | 226 |
| SOX - Oxides of Sulphur Tons/Yr: | 1 |
| Particulate Matter Tons/Yr: | 13 |
| Part. Matter 10 Micrometers and Smllr Tons/Yr: | 13 |

| | |
|---|---|
| Year: | 1997 |
| County Code: | 19 |
| Air Basin: | SC |
| Facility ID: | 12182 |
| Air District Name: | SC |
| SIC Code: | 6531 |
| Air District Name: | SOUTH COAST AQMD |
| Community Health Air Pollution Info System: | Not reported |
| Consolidated Emission Reporting Rule: | Not reported |
| Total Organic Hydrocarbon Gases Tons/Yr: | 3 |
| Reactive Organic Gases Tons/Yr: | 2 |
| Carbon Monoxide Emissions Tons/Yr: | 5 |
| NOX - Oxides of Nitrogen Tons/Yr: | 17 |
| SOX - Oxides of Sulphur Tons/Yr: | 0 |
| Particulate Matter Tons/Yr: | 1 |
| Part. Matter 10 Micrometers and Smllr Tons/Yr: | 1 |

| | |
|---|---|
| Year: | 1998 |
| County Code: | 19 |
| Air Basin: | SC |
| Facility ID: | 12182 |
| Air District Name: | SC |

DRAFT

**PARK LA BREA (Continued)** **S101585803**

| | |
|---|---|
| SIC Code: | 6531 |
| Air District Name: | SOUTH COAST AQMD |
| Community Health Air Pollution Info System: | Not reported |
| Consolidated Emission Reporting Rule: | Not reported |
| Total Organic Hydrocarbon Gases Tons/Yr: | 3 |
| Reactive Organic Gases Tons/Yr: | 2 |
| Carbon Monoxide Emissions Tons/Yr: | 5 |
| NOX - Oxides of Nitrogen Tons/Yr: | 17 |
| SOX - Oxides of Sulphur Tons/Yr: | 0 |
| Particulate Matter Tons/Yr: | 1 |
| Part. Matter 10 Micrometers and Smllr Tons/Yr: | 1 |

| | |
|---|---|
| Year: | 1999 |
| County Code: | 19 |
| Air Basin: | SC |
| Facility ID: | 12182 |
| Air District Name: | SC |
| SIC Code: | 6531 |
| Air District Name: | SOUTH COAST AQMD |
| Community Health Air Pollution Info System: | Not reported |
| Consolidated Emission Reporting Rule: | Not reported |
| Total Organic Hydrocarbon Gases Tons/Yr: | 3 |
| Reactive Organic Gases Tons/Yr: | 2 |
| Carbon Monoxide Emissions Tons/Yr: | 5 |
| NOX - Oxides of Nitrogen Tons/Yr: | 17 |
| SOX - Oxides of Sulphur Tons/Yr: | 0 |
| Particulate Matter Tons/Yr: | 1 |
| Part. Matter 10 Micrometers and Smllr Tons/Yr: | 1 |

| | |
|---|---|
| Year: | 2000 |
| County Code: | 19 |
| Air Basin: | SC |
| Facility ID: | 12182 |
| Air District Name: | SC |
| SIC Code: | 6531 |
| Air District Name: | SOUTH COAST AQMD |
| Community Health Air Pollution Info System: | Not reported |
| Consolidated Emission Reporting Rule: | Not reported |
| Total Organic Hydrocarbon Gases Tons/Yr: | 3 |
| Reactive Organic Gases Tons/Yr: | 2 |
| Carbon Monoxide Emissions Tons/Yr: | 5 |
| NOX - Oxides of Nitrogen Tons/Yr: | 17 |
| SOX - Oxides of Sulphur Tons/Yr: | 0 |
| Particulate Matter Tons/Yr: | 1 |
| Part. Matter 10 Micrometers and Smllr Tons/Yr: | 1 |

| | |
|---|---|
| Year: | 2001 |
| County Code: | 19 |
| Air Basin: | SC |
| Facility ID: | 12182 |
| Air District Name: | SC |
| SIC Code: | 6531 |
| Air District Name: | SOUTH COAST AQMD |
| Community Health Air Pollution Info System: | Not reported |
| Consolidated Emission Reporting Rule: | Not reported |
| Total Organic Hydrocarbon Gases Tons/Yr: | 1 |
| Reactive Organic Gases Tons/Yr: | 1 |

DRAFT

**PARK LA BREA (Continued)** **S101585803**

| | |
|---|---|
| Carbon Monoxide Emissions Tons/Yr: | 5 |
| NOX - Oxides of Nitrogen Tons/Yr: | 5 |
| SOX - Oxides of Sulphur Tons/Yr: | 0 |
| Particulate Matter Tons/Yr: | 0 |
| Part. Matter 10 Micrometers and Smllr Tons/Yr: | 0 |

| | |
|---|---|
| Year: | 2005 |
| County Code: | 19 |
| Air Basin: | SC |
| Facility ID: | 12182 |
| Air District Name: | SC |
| SIC Code: | 6531 |
| Air District Name: | SOUTH COAST AQMD |
| Community Health Air Pollution Info System: | Not reported |
| Consolidated Emission Reporting Rule: | Not reported |
| Total Organic Hydrocarbon Gases Tons/Yr: | .3519 |
| Reactive Organic Gases Tons/Yr: | .16591 |
| Carbon Monoxide Emissions Tons/Yr: | 4.865 |
| NOX - Oxides of Nitrogen Tons/Yr: | 5.838 |
| SOX - Oxides of Sulphur Tons/Yr: | .03496 |
| Particulate Matter Tons/Yr: | .4431 |
| Part. Matter 10 Micrometers and Smllr Tons/Yr: | .442875 |

| | |
|---|---|
| Year: | 2006 |
| County Code: | 19 |
| Air Basin: | SC |
| Facility ID: | 12182 |
| Air District Name: | SC |
| SIC Code: | 6531 |
| Air District Name: | SOUTH COAST AQMD |
| Community Health Air Pollution Info System: | Not reported |
| Consolidated Emission Reporting Rule: | Not reported |
| Total Organic Hydrocarbon Gases Tons/Yr: | .9921019544672345299 |
| Reactive Organic Gases Tons/Yr: | .443 |
| Carbon Monoxide Emissions Tons/Yr: | 5.785 |
| NOX - Oxides of Nitrogen Tons/Yr: | 6.948 |
| SOX - Oxides of Sulphur Tons/Yr: | .041 |
| Particulate Matter Tons/Yr: | .526 |
| Part. Matter 10 Micrometers and Smllr Tons/Yr: | .52575 |

| | |
|---|---|
| Year: | 2007 |
| County Code: | 19 |
| Air Basin: | SC |
| Facility ID: | 12182 |
| Air District Name: | SC |
| SIC Code: | 6531 |
| Air District Name: | SOUTH COAST AQMD |
| Community Health Air Pollution Info System: | Not reported |
| Consolidated Emission Reporting Rule: | Not reported |
| Total Organic Hydrocarbon Gases Tons/Yr: | .9660110005314310033 |
| Reactive Organic Gases Tons/Yr: | .443 |
| Carbon Monoxide Emissions Tons/Yr: | 5.785 |
| NOX - Oxides of Nitrogen Tons/Yr: | 6.948 |
| SOX - Oxides of Sulphur Tons/Yr: | .041 |
| Particulate Matter Tons/Yr: | .526 |
| Part. Matter 10 Micrometers and Smllr Tons/Yr: | .52575 |

DRAFT

**PARK LA BREA (Continued)** **S101585803**

| | |
|---|---|
| Year: | 2008 |
| County Code: | 19 |
| Air Basin: | SC |
| Facility ID: | 12182 |
| Air District Name: | SC |
| SIC Code: | 6531 |
| Air District Name: | SOUTH COAST AQMD |
| Community Health Air Pollution Info System: | Not reported |
| Consolidated Emission Reporting Rule: | Not reported |
| Total Organic Hydrocarbon Gases Tons/Yr: | .8524894108768074747 |
| Reactive Organic Gases Tons/Yr: | .3957825 |
| Carbon Monoxide Emissions Tons/Yr: | 4.94 |
| NOX - Oxides of Nitrogen Tons/Yr: | 2.42 |
| SOX - Oxides of Sulphur Tons/Yr: | .031491 |
| Particulate Matter Tons/Yr: | .44817 |
| Part. Matter 10 Micrometers and Smllr Tons/Yr: | .44767 |

| | |
|---|---|
| Year: | 2009 |
| County Code: | 19 |
| Air Basin: | SC |
| Facility ID: | 12182 |
| Air District Name: | SC |
| SIC Code: | 6531 |
| Air District Name: | SOUTH COAST AQMD |
| Community Health Air Pollution Info System: | Not reported |
| Consolidated Emission Reporting Rule: | Not reported |
| Total Organic Hydrocarbon Gases Tons/Yr: | 0.84514758275657997 |
| Reactive Organic Gases Tons/Yr: | 0.38743 |
| Carbon Monoxide Emissions Tons/Yr: | 5.0300000000000002 |
| NOX - Oxides of Nitrogen Tons/Yr: | 2.4900000000000002 |
| SOX - Oxides of Sulphur Tons/Yr: | 3.1716000000000001E-2 |
| Particulate Matter Tons/Yr: | 0.46000000000000002 |
| Part. Matter 10 Micrometers and Smllr Tons/Yr: | 0.45950000000000002 |

| | |
|---|---|
| Year: | 2010 |
| County Code: | 19 |
| Air Basin: | SC |
| Facility ID: | 12182 |
| Air District Name: | SC |
| SIC Code: | 6531 |
| Air District Name: | SOUTH COAST AQMD |
| Community Health Air Pollution Info System: | Not reported |
| Consolidated Emission Reporting Rule: | Not reported |
| Total Organic Hydrocarbon Gases Tons/Yr: | 0.95125497628181899 |
| Reactive Organic Gases Tons/Yr: | 0.43569000000000002 |
| Carbon Monoxide Emissions Tons/Yr: | 5.5235900000000004 |
| NOX - Oxides of Nitrogen Tons/Yr: | 2.7729599999999999 |
| SOX - Oxides of Sulphur Tons/Yr: | 3.9989999999999998E-2 |
| Particulate Matter Tons/Yr: | 0.50651999999999997 |
| Part. Matter 10 Micrometers and Smllr Tons/Yr: | 0.50593350000000004 |

| | |
|---|---|
| Year: | 2011 |
| County Code: | 19 |
| Air Basin: | SC |
| Facility ID: | 12182 |
| Air District Name: | SC |
| SIC Code: | 6531 |

DRAFT

**PARK LA BREA (Continued)** **S101585803**

| | |
|---|---|
| Air District Name: | SOUTH COAST AQMD |
| Community Health Air Pollution Info System: | Not reported |
| Consolidated Emission Reporting Rule: | Not reported |
| Total Organic Hydrocarbon Gases Tons/Yr: | 1.9493328997 |
| Reactive Organic Gases Tons/Yr: | 0.93698 |
| Carbon Monoxide Emissions Tons/Yr: | 10.63443 |
| NOX - Oxides of Nitrogen Tons/Yr: | 5.24589 |
| SOX - Oxides of Sulphur Tons/Yr: | 0.07701 |
| Particulate Matter Tons/Yr: | 0.97552 |
| Part. Matter 10 Micrometers and Smllr Tons/Yr: | 0.9743635 |

---

**M95** **TONY JEWELRY CO** **RCRA-SQG** **1000440130**
**East** **177 N VISTA ST** **FINDS** **CAD982006587**
**1/8-1/4** **LOS ANGELES, CA 90036** **ECHO**
**0.248 mi.**
**1308 ft.** **Site 2 of 2 in cluster M**

**Relative:**
**Higher**

**Actual:**
**214 ft.**

RCRA-SQG:

| | |
|---|---|
| Date form received by agency: | 09/01/1996 |
| Facility name: | TONY JEWELRY CO |
| Facility address: | 177 N VISTA ST<br>LOS ANGELES, CA 90036 |
| EPA ID: | CAD982006587 |
| Contact: | Not reported |
| Contact address: | Not reported<br>Not reported |
| Contact country: | US |
| Contact telephone: | Not reported |
| Contact email: | Not reported |
| EPA Region: | 09 |
| Classification: | Small Small Quantity Generator |
| Description: | Handler: generates more than 100 and less than 1000 kg of hazardous waste during any calendar month and accumulates less than 6000 kg of hazardous waste at any time; or generates 100 kg or less of hazardous waste during any calendar month, and accumulates more than 1000 kg of hazardous waste at any time |

Owner/Operator Summary:

| | |
|---|---|
| Owner/operator name: | TONY TANASHIAN |
| Owner/operator address: | NOT REQUIRED<br>NOT REQUIRED, ME 99999 |
| Owner/operator country: | Not reported |
| Owner/operator telephone: | 415-555-1212 |
| Owner/operator email: | Not reported |
| Owner/operator fax: | Not reported |
| Owner/operator extension: | Not reported |
| Legal status: | Private |
| Owner/Operator Type: | Owner |
| Owner/Op start date: | Not reported |
| Owner/Op end date: | Not reported |
| Owner/operator name: | NOT REQUIRED |
| Owner/operator address: | NOT REQUIRED<br>NOT REQUIRED, ME 99999 |
| Owner/operator country: | Not reported |
| Owner/operator telephone: | 415-555-1212 |
| Owner/operator email: | Not reported |

DRAFT

**TONY JEWELRY CO (Continued)** **1000440130**

Owner/operator fax: Not reported
Owner/operator extension: Not reported
Legal status: Private
Owner/Operator Type: Operator
Owner/Op start date: Not reported
Owner/Op end date: Not reported

Handler Activities Summary:
U.S. importer of hazardous waste: No
Mixed waste (haz. and radioactive): No
Recycler of hazardous waste: No
Transporter of hazardous waste: No
Treater, storer or disposer of HW: No
Underground injection activity: No
On-site burner exemption: No
Furnace exemption: No
Used oil fuel burner: No
Used oil processor: No
User oil refiner: No
Used oil fuel marketer to burner: No
Used oil Specification marketer: No
Used oil transfer facility: No
Used oil transporter: No

Historical Generators:
Date form received by agency: 05/28/1987
Site name: TONY JEWELRY CO
Classification: Large Quantity Generator

Violation Status: No violations found

FINDS:

Registry ID: 110002774187

Environmental Interest/Information System
RCRAInfo is a national information system that supports the Resource Conservation and Recovery Act (RCRA) program through the tracking of events and activities related to facilities that generate, transport, and treat, store, or dispose of hazardous waste. RCRAInfo allows RCRA program staff to track the notification, permit, compliance, and corrective action activities required under RCRA.

Click this hyperlink while viewing on your computer to access additional FINDS: detail in the EDR Site Report.

ECHO:
Envid: 1000440130
Registry ID: 110002774187
DFR URL: http://echo.epa.gov/detailed-facility-report?fid=110002774187

DRAFT

**L96** **MAS AUTO SERVICE** **CA LUST** **S114458527**
**SSW** **371 SOUTH FAIRFAX AVE** **N/A**
**1/4-1/2** **LOS ANGELES, CA 90036**
**0.260 mi.**
**1371 ft.** **Site 4 of 5 in cluster L**

**Relative:**
**Lower**

**Actual:**
**176 ft.**

LUST:

| | |
|---|---|
| Region: | STATE |
| Global Id: | T0603700891 |
| Latitude: | 34.0701425203473 |
| Longitude: | -118.361669810451 |
| Case Type: | LUST Cleanup Site |
| Status: | Open - Remediation |
| Status Date: | 09/16/2005 |
| Lead Agency: | LOS ANGELES RWQCB (REGION 4) |
| Case Worker: | DPP |
| Local Agency: | LOS ANGELES, CITY OF |
| RB Case Number: | 900360107 |
| LOC Case Number: | Not reported |
| File Location: | Regional Board |
| Potential Media Affect: | Aquifer used for drinking water supply |
| Potential Contaminants of Concern: | Gasoline |
| Site History: | Not reported |

Click here to access the California GeoTracker records for this facility:

Contact:

| | |
|---|---|
| Global Id: | T0603700891 |
| Contact Type: | Regional Board Caseworker |
| Contact Name: | DANIEL PIROTTON |
| Organization Name: | LOS ANGELES RWQCB (REGION 4) |
| Address: | Not reported |
| City: | R4 UNKNOWN |
| Email: | dpirotton@waterboards.ca.gov |
| Phone Number: | 2135766714 |

| | |
|---|---|
| Global Id: | T0603700891 |
| Contact Type: | Local Agency Caseworker |
| Contact Name: | ELOY LUNA |
| Organization Name: | LOS ANGELES, CITY OF |
| Address: | 200 North Main Street, Suite 1780 |
| City: | LOS ANGELES |
| Email: | eloy.luna@lacity.org |
| Phone Number: | Not reported |

Status History:

| | |
|---|---|
| Global Id: | T0603700891 |
| Status: | Open - Case Begin Date |
| Status Date: | 11/25/1991 |

| | |
|---|---|
| Global Id: | T0603700891 |
| Status: | Open - Remediation |
| Status Date: | 09/22/2003 |

| | |
|---|---|
| Global Id: | T0603700891 |
| Status: | Open - Remediation |
| Status Date: | 06/18/2004 |

| | |
|---|---|
| Global Id: | T0603700891 |

DRAFT

**MAS AUTO SERVICE (Continued)** **S114458527**

Status: Open - Remediation
Status Date: 11/10/2004

Global Id: T0603700891
Status: Open - Remediation
Status Date: 09/16/2005

Global Id: T0603700891
Status: Open - Site Assessment
Status Date: 11/25/1991

Global Id: T0603700891
Status: Open - Site Assessment
Status Date: 12/07/1998

Global Id: T0603700891
Status: Open - Site Assessment
Status Date: 04/14/1999

Regulatory Activities:
Global Id: T0603700891
Action Type: ENFORCEMENT
Date: 04/14/1999
Action: Staff Letter

Global Id: T0603700891
Action Type: ENFORCEMENT
Date: 07/13/2015
Action: Staff Letter

Global Id: T0603700891
Action Type: ENFORCEMENT
Date: 05/07/2015
Action: Staff Letter

Global Id: T0603700891
Action Type: Other
Date: 11/25/1991
Action: Leak Reported

Global Id: T0603700891
Action Type: RESPONSE
Date: 01/15/2006
Action: Monitoring Report - Quarterly

Global Id: T0603700891
Action Type: RESPONSE
Date: 07/27/2012
Action: Soil and Water Investigation Workplan

Global Id: T0603700891
Action Type: RESPONSE
Date: 01/15/2013
Action: Monitoring Report - Semi-Annually

Global Id: T0603700891
Action Type: RESPONSE

DRAFT

**MAS AUTO SERVICE (Continued)** **S114458527**

Date: 01/15/2013
Action: Soil and Water Investigation Report

Global Id: T0603700891
Action Type: RESPONSE
Date: 07/15/2012
Action: Monitoring Report - Semi-Annually

Global Id: T0603700891
Action Type: RESPONSE
Date: 07/15/2016
Action: Monitoring Report - Semi-Annually

Global Id: T0603700891
Action Type: ENFORCEMENT
Date: 09/22/2003
Action: Staff Letter

Global Id: T0603700891
Action Type: RESPONSE
Date: 07/15/2006
Action: Monitoring Report - Quarterly

Global Id: T0603700891
Action Type: RESPONSE
Date: 01/31/2017
Action: Clean Up Fund - 5-Year Review Summary

Global Id: T0603700891
Action Type: RESPONSE
Date: 07/15/2013
Action: Monitoring Report - Semi-Annually

Global Id: T0603700891
Action Type: ENFORCEMENT
Date: 03/29/2005
Action: Site Visit / Inspection / Sampling

Global Id: T0603700891
Action Type: ENFORCEMENT
Date: 01/13/2016
Action: Waste Discharge Requirements

Global Id: T0603700891
Action Type: RESPONSE
Date: 07/15/2005
Action: Remedial Progress Report

Global Id: T0603700891
Action Type: RESPONSE
Date: 10/15/2002
Action: Monitoring Report - Quarterly

Global Id: T0603700891
Action Type: RESPONSE
Date: 10/15/2013
Action: Monitoring Report - Semi-Annually

DRAFT

**MAS AUTO SERVICE (Continued)** **S114458527**

| | |
|---|---|
| Global Id: | T0603700891 |
| Action Type: | RESPONSE |
| Date: | 11/11/2013 |
| Action: | Request for Closure |
| Global Id: | T0603700891 |
| Action Type: | RESPONSE |
| Date: | 07/15/2014 |
| Action: | Well Installation Report |
| Global Id: | T0603700891 |
| Action Type: | RESPONSE |
| Date: | 07/15/2014 |
| Action: | Monitoring Report - Semi-Annually |
| Global Id: | T0603700891 |
| Action Type: | RESPONSE |
| Date: | 01/27/2014 |
| Action: | Clean Up Fund - 5-Year Review Summary |
| Global Id: | T0603700891 |
| Action Type: | RESPONSE |
| Date: | 09/25/2013 |
| Action: | Soil and Water Investigation Workplan - Regulator Responded |
| Global Id: | T0603700891 |
| Action Type: | RESPONSE |
| Date: | 04/15/2014 |
| Action: | Corrective Action Plan / Remedial Action Plan - Regulator Responded |
| Global Id: | T0603700891 |
| Action Type: | RESPONSE |
| Date: | 06/15/2015 |
| Action: | Well Installation Workplan - Regulator Responded |
| Global Id: | T0603700891 |
| Action Type: | REMEDIATION |
| Date: | 01/15/2004 |
| Action: | In Situ Physical/Chemical Treatment (other than SVE) |
| Global Id: | T0603700891 |
| Action Type: | REMEDIATION |
| Date: | 04/06/2004 |
| Action: | In Situ Physical/Chemical Treatment (other than SVE) |
| Global Id: | T0603700891 |
| Action Type: | ENFORCEMENT |
| Date: | 01/13/2016 |
| Action: | Staff Letter |
| Global Id: | T0603700891 |
| Action Type: | RESPONSE |
| Date: | 07/15/2016 |
| Action: | Pilot Study/ Treatability Report |
| Global Id: | T0603700891 |
| Action Type: | RESPONSE |

DRAFT

**MAS AUTO SERVICE (Continued)** **S114458527**

Date: 07/15/2015
Action: Monitoring Report - Semi-Annually

Global Id: T0603700891
Action Type: RESPONSE
Date: 01/15/2015
Action: Monitoring Report - Semi-Annually

Global Id: T0603700891
Action Type: ENFORCEMENT
Date: 04/08/2008
Action: Staff Letter

Global Id: T0603700891
Action Type: RESPONSE
Date: 04/15/2002
Action: Monitoring Report - Quarterly

Global Id: T0603700891
Action Type: RESPONSE
Date: 07/15/2002
Action: Monitoring Report - Quarterly

Global Id: T0603700891
Action Type: RESPONSE
Date: 07/31/2002
Action: Other Report / Document

Global Id: T0603700891
Action Type: RESPONSE
Date: 07/15/2002
Action: Soil and Water Investigation Report

Global Id: T0603700891
Action Type: ENFORCEMENT
Date: 04/24/2003
Action: Staff Letter

Global Id: T0603700891
Action Type: ENFORCEMENT
Date: 06/25/2002
Action: Staff Letter

Global Id: T0603700891
Action Type: RESPONSE
Date: 07/15/2003
Action: Monitoring Report - Quarterly

Global Id: T0603700891
Action Type: RESPONSE
Date: 04/15/2016
Action: Monitoring Report - Semi-Annually

Global Id: T0603700891
Action Type: ENFORCEMENT
Date: 09/11/2012
Action: Staff Letter

DRAFT

**MAS AUTO SERVICE (Continued)** **S114458527**

Global Id: T0603700891
Action Type: RESPONSE
Date: 05/08/2003
Action: Monitoring Report - Quarterly

Global Id: T0603700891
Action Type: RESPONSE
Date: 05/08/2003
Action: Monitoring Report - Quarterly

Global Id: T0603700891
Action Type: RESPONSE
Date: 10/15/2003
Action: Monitoring Report - Quarterly

Global Id: T0603700891
Action Type: RESPONSE
Date: 06/25/2003
Action: CAP/RAP - Feasibility Study Report

Global Id: T0603700891
Action Type: RESPONSE
Date: 07/15/2004
Action: CAP/RAP - Final Remediation / Design Plan

Global Id: T0603700891
Action Type: RESPONSE
Date: 01/27/2011
Action: Clean Up Fund - 5-Year Review Summary

Global Id: T0603700891
Action Type: RESPONSE
Date: 07/15/2016
Action: Pilot Study/ Treatability Report

Global Id: T0603700891
Action Type: RESPONSE
Date: 10/31/2015
Action: Well Installation Report

Global Id: T0603700891
Action Type: RESPONSE
Date: 07/15/2004
Action: Monitoring Report - Quarterly

Global Id: T0603700891
Action Type: RESPONSE
Date: 07/15/2004
Action: Remedial Progress Report

Global Id: T0603700891
Action Type: RESPONSE
Date: 07/15/2005
Action: Monitoring Report - Quarterly

Global Id: T0603700891
Action Type: RESPONSE

DRAFT

**MAS AUTO SERVICE (Continued)** **S114458527**

Date: 10/15/2004
Action: Monitoring Report - Quarterly

Global Id: T0603700891
Action Type: RESPONSE
Date: 04/15/2004
Action: Monitoring Report - Quarterly

Global Id: T0603700891
Action Type: RESPONSE
Date: 04/15/2005
Action: Monitoring Report - Quarterly

Global Id: T0603700891
Action Type: RESPONSE
Date: 04/15/2004
Action: CAP/RAP - Feasibility Study Report

Global Id: T0603700891
Action Type: RESPONSE
Date: 10/15/2004
Action: Remedial Progress Report

Global Id: T0603700891
Action Type: ENFORCEMENT
Date: 06/15/2009
Action: Staff Letter

Global Id: T0603700891
Action Type: ENFORCEMENT
Date: 12/16/2013
Action: Staff Letter

Global Id: T0603700891
Action Type: RESPONSE
Date: 10/15/2007
Action: Monitoring Report - Quarterly

Global Id: T0603700891
Action Type: RESPONSE
Date: 01/15/2005
Action: Monitoring Report - Quarterly

Global Id: T0603700891
Action Type: RESPONSE
Date: 07/15/2011
Action: Monitoring Report - Semi-Annually

Global Id: T0603700891
Action Type: RESPONSE
Date: 01/19/2012
Action: Clean Up Fund - 5-Year Review Summary

Global Id: T0603700891
Action Type: RESPONSE
Date: 07/15/2016
Action: Remedial Progress Report

DRAFT

**MAS AUTO SERVICE (Continued)** **S114458527**

Global Id: T0603700891
Action Type: RESPONSE
Date: 04/15/2017
Action: Monitoring Report - Semi-Annually

---

**L97** **MAS AUTO SERVICE** **CA LUST S101296987**
**SSW** **371 FAIRFAX** **CA HIST CORTESE N/A**
**1/4-1/2** **LOS ANGELES, CA 90036**
**0.261 mi.**
**1379 ft.** **Site 5 of 5 in cluster L**

**Relative:**
**Lower**

**Actual:**
**177 ft.**

LUST REG 4:

| | | |
|---|---|---|
| Region: | 4 | |
| Regional Board: | 04 | |
| County: | Los Angeles | |
| Facility Id: | 900360107 | |
| Status: | Remediation Plan | |
| Substance: | Gasoline | |
| Substance Quantity: | Not reported | |
| Local Case No: | Not reported | |
| Case Type: | Groundwater | |
| Abatement Method Used at the Site: | | Excavate and Dispose |
| Global ID: | T0603700891 | |
| W Global ID: | Not reported | |
| Staff: | MSH | |
| Local Agency: | 19050 | |
| Cross Street: | FOURTH ST | |
| Enforcement Type: | SEL | |
| Date Leak Discovered: | Not reported | |
| Date Leak First Reported: | | 11/25/1991 |
| Date Leak Record Entered: | 11/10/1991 | |
| Date Confirmation Began: | Not reported | |
| Date Leak Stopped: | Not reported | |
| Date Case Last Changed on Database: | | 7/16/2002 |
| Date the Case was Closed: | | Not reported |
| How Leak Discovered: | Not reported | |
| How Leak Stopped: | Not reported | |
| Cause of Leak: | UNK | |
| Leak Source: | UNK | |
| Operator: | Not reported | |
| Water System: | Not reported | |
| Well Name: | Not reported | |
| Approx. Dist To Production Well (ft): | | 6716.629056307957783408405 1655 |
| Source of Cleanup Funding: | | UNK |
| Preliminary Site Assessment Workplan Submitted: | | 11/25/1991 |
| Preliminary Site Assessment Began: | | 12/7/1998 |
| Pollution Characterization Began: | | 4/14/1999 |
| Remediation Plan Submitted: | | 3/25/2004 |
| Remedial Action Underway: | | Not reported |
| Post Remedial Action Monitoring Began: | | 11/25/1991 |
| Enforcement Action Date: | | 4/14/1999 |
| Historical Max MTBE Date: | | 12/19/2000 |
| Hist Max MTBE Conc in Groundwater: | | 840 |
| Hist Max MTBE Conc in Soil: | | Not reported |
| Significant Interim Remedial Action Taken: | | Yes |
| GW Qualifier: | Not reported | |
| Soil Qualifier: | Not reported | |

DRAFT

**MAS AUTO SERVICE (Continued)** **S101296987**

Organization: Not reported
Owner Contact: Not reported
Responsible Party: KIYUKO YOSHIOKA
RP Address: 6351 COLGATE AVE.
Program: LUST
Lat/Long: 34.0703499 / -1
Local Agency Staff: PEJ
Beneficial Use: Not reported
Priority: Not reported
Cleanup Fund Id: Not reported
Suspended: Not reported
Assigned Name: Not reported
Summary: QUARTERLY GW MONITORING RPT; 5/18/00 1ST QTR GW MON RPT 2000; 7/14/00 2ND QTR GW MON RPT 2000; 9/19/00 3RD QTR GW MON RPT 2000; 1/8/01 4TH QTR GW MON RPT 2000

HIST CORTESE:
Region: CORTESE
Facility County Code: 19
Reg By: LTNKA
Reg Id: 900360107

---

**98 WNW 1/4-1/2 0.291 mi. 1535 ft.**

**Relative: Lower**

**Actual: 181 ft.**

**CHEVRON #9-6472 (FORMER)** **CA LUST** **S102427336**
**8105 BEVERLY BLVD** **CA HIST CORTESE** **N/A**
**LOS ANGELES, CA 90048**

LUST:
Region: STATE
Global Id: T0603701106
Latitude: 34.0760848
Longitude: -118.3663286
Case Type: LUST Cleanup Site
Status: Completed - Case Closed
Status Date: 11/12/1996
Lead Agency: LOS ANGELES RWQCB (REGION 4)
Case Worker: YR
Local Agency: LOS ANGELES, CITY OF
RB Case Number: 900480061
LOC Case Number: Not reported
File Location: Not reported
Potential Media Affect: Aquifer used for drinking water supply
Potential Contaminants of Concern: Gasoline
Site History: Not reported

Click here to access the California GeoTracker records for this facility:

Contact:
Global Id: T0603701106
Contact Type: Local Agency Caseworker
Contact Name: ELOY LUNA
Organization Name: LOS ANGELES, CITY OF
Address: 200 North Main Street, Suite 1780
City: LOS ANGELES
Email: eloy.luna@lacity.org
Phone Number: Not reported

DRAFT

**CHEVRON #9-6472 (FORMER) (Continued)** **S102427336**

Global Id: T0603701106
Contact Type: Regional Board Caseworker
Contact Name: YUE RONG
Organization Name: LOS ANGELES RWQCB (REGION 4)
Address: 320 W. 4TH ST., SUITE 200
City: Los Angeles
Email: yrong@waterboards.ca.gov
Phone Number: Not reported

Status History:
Global Id: T0603701106
Status: Completed - Case Closed
Status Date: 11/12/1996

Global Id: T0603701106
Status: Open - Case Begin Date
Status Date: 12/04/1989

Global Id: T0603701106
Status: Open - Site Assessment
Status Date: 12/04/1989

Regulatory Activities:
Global Id: T0603701106
Action Type: Other
Date: 12/04/1989
Action: Leak Reported

LUST REG 4:
Region: 4
Regional Board: 04
County: Los Angeles
Facility Id: 900480061
Status: Case Closed
Substance: Gasoline
Substance Quantity: Not reported
Local Case No: Not reported
Case Type: Groundwater
Abatement Method Used at the Site: Not reported
Global ID: T0603701106
W Global ID: Not reported
Staff: UNK
Local Agency: 19050
Cross Street: CRESCENT HEIGHTS BLVD
Enforcement Type: Not reported
Date Leak Discovered: Not reported
Date Leak First Reported: 12/4/1989
Date Leak Record Entered: 1/11/1990
Date Confirmation Began: Not reported
Date Leak Stopped: Not reported
Date Case Last Changed on Database: 1/21/1997
Date the Case was Closed: 11/12/1996
How Leak Discovered: Not reported
How Leak Stopped: Not reported
Cause of Leak: Not reported

DRAFT

**CHEVRON #9-6472 (FORMER) (Continued)** **S102427336**

| | |
|---|---|
| Leak Source: | Not reported |
| Operator: | Not reported |
| Water System: | Not reported |
| Well Name: | Not reported |
| Approx. Dist To Production Well (ft): | 6274.863737668343865365525 4494 |
| Source of Cleanup Funding: | Not reported |
| Preliminary Site Assessment Workplan Submitted: | 12/4/1989 |
| Preliminary Site Assessment Began: | Not reported |
| Pollution Characterization Began: | Not reported |
| Remediation Plan Submitted: | Not reported |
| Remedial Action Underway: | Not reported |
| Post Remedial Action Monitoring Began: | Not reported |
| Enforcement Action Date: | Not reported |
| Historical Max MTBE Date: | 1/1/1965 |
| Hist Max MTBE Conc in Groundwater: | 48 |
| Hist Max MTBE Conc in Soil: | Not reported |
| Significant Interim Remedial Action Taken: | Not reported |
| GW Qualifier: | Not reported |
| Soil Qualifier: | Not reported |
| Organization: | Not reported |
| Owner Contact: | Not reported |
| Responsible Party: | CHEVRON PRODUCTS CO |
| RP Address: | P.O. BOX 2833, LA HABRA, CA 90632-2833 |
| Program: | LUST |
| Lat/Long: | 34.0761276 / -1 |
| Local Agency Staff: | PEJ |
| Beneficial Use: | Not reported |
| Priority: | Not reported |
| Cleanup Fund Id: | Not reported |
| Suspended: | Not reported |
| Assigned Name: | Not reported |
| Summary: | 10/30/96 REQUEST FOR SITE CLOSURE 11/12/96<br>WELL ABANDONMENT PERMITS 01/06/97<br>TRANSMITTAL OF WELL DESTRUCTION REPORT 01/21/97 - 4TH QUARTER GW MONITORING REPORT |

HIST CORTESE:

| | |
|---|---|
| Region: | CORTESE |
| Facility County Code: | 19 |
| Reg By: | LTNKA |
| Reg Id: | 900480061 |

---

**99 South 1/4-1/2 0.295 mi. 1560 ft.**

**Relative: Lower**

**Actual: 179 ft.**

**HANCOCK PARK ELEMENTARY SCHOOL** **CA ENVIROSTOR S105628457**
**408 SOUTH FAIRFAX AVENUE** **CA SCH N/A**
**LOS ANGELES, CA 90036**

ENVIROSTOR:

| | |
|---|---|
| Facility ID: | 19000014 |
| Status: | Inactive - Needs Evaluation |
| Status Date: | 11/22/2005 |
| Site Code: | 300796 |
| Site Type: | School Investigation |
| Site Type Detailed: | School |
| Acres: | 0 |
| NPL: | NO |

DRAFT

**HANCOCK PARK ELEMENTARY SCHOOL (Continued)** **S105628457**

Regulatory Agencies: SMBRP
Lead Agency: SMBRP
Program Manager: Not reported
Supervisor: Thomas Cota
Division Branch: Southern California Schools & Brownfields Outreach
Assembly: 50
Senate: 26
Special Program: Not reported
Restricted Use: NO
Site Mgmt Req: NONE SPECIFIED
Funding: School District
Latitude: 34.06950
Longitude: -118.3602
APN: 5509018902
Past Use: * UNKNOWN
Potential COC: NONE SPECIFIED
Confirmed COC: NONE SPECIFIED
Potential Description: NONE SPECIFIED
Alias Name: HANCOCK PARK ELEM. SCHOOL
Alias Type: Alternate Name
Alias Name: HANCOCK PARK ELEMENTARY SCHOOL
Alias Type: Alternate Name
Alias Name: LOS ANGELES UNIFIED SCHOOL DISTRICT
Alias Type: Alternate Name
Alias Name: 5509018902
Alias Type: APN
Alias Name: 300796
Alias Type: Project Code (Site Code)
Alias Name: 19000014
Alias Type: Envirostor ID Number

Completed Info:
Completed Area Name: PROJECT WIDE
Completed Sub Area Name: Not reported
Completed Document Type: Cost Recovery Closeout Memo
Completed Date: 05/17/2002
Comments: Not reported

Completed Area Name: PROJECT WIDE
Completed Sub Area Name: Not reported
Completed Document Type: Environmental Oversight Agreement
Completed Date: 02/10/2000
Comments: Not reported

Future Area Name: Not reported
Future Sub Area Name: Not reported
Future Document Type: Not reported
Future Due Date: Not reported
Schedule Area Name: Not reported
Schedule Sub Area Name: Not reported
Schedule Document Type: Not reported
Schedule Due Date: Not reported
Schedule Revised Date: Not reported

SCH:

Facility ID: 19000014

DRAFT

**HANCOCK PARK ELEMENTARY SCHOOL (Continued)** **S105628457**

| | |
|---|---|
| Site Type: | School Investigation |
| Site Type Detail: | School |
| Site Mgmt. Req.: | NONE SPECIFIED |
| Acres: | 0 |
| National Priorities List: | NO |
| Cleanup Oversight Agencies: | SMBRP |
| Lead Agency: | SMBRP |
| Lead Agency Description: | DTSC - Site Cleanup Program |
| Project Manager: | Not reported |
| Supervisor: | Thomas Cota |
| Division Branch: | Southern California Schools & Brownfields Outreach |
| Site Code: | 300796 |
| Assembly: | 50 |
| Senate: | 26 |
| Special Program Status: | Not reported |
| Status: | Inactive - Needs Evaluation |
| Status Date: | 11/22/2005 |
| Restricted Use: | NO |
| Funding: | School District |
| Latitude: | 34.06950 |
| Longitude: | -118.3602 |
| APN: | 5509018902 |
| Past Use: | * UNKNOWN |
| Potential COC: | NONE SPECIFIED |
| Confirmed COC: | NONE SPECIFIED |
| Potential Description: | NONE SPECIFIED |
| Alias Name: | HANCOCK PARK ELEM. SCHOOL |
| Alias Type: | Alternate Name |
| Alias Name: | HANCOCK PARK ELEMENTARY SCHOOL |
| Alias Type: | Alternate Name |
| Alias Name: | LOS ANGELES UNIFIED SCHOOL DISTRICT |
| Alias Type: | Alternate Name |
| Alias Name: | 5509018902 |
| Alias Type: | APN |
| Alias Name: | 300796 |
| Alias Type: | Project Code (Site Code) |
| Alias Name: | 19000014 |
| Alias Type: | Envirostor ID Number |

Completed Info:

| | |
|---|---|
| Completed Area Name: | PROJECT WIDE |
| Completed Sub Area Name: | Not reported |
| Completed Document Type: | Cost Recovery Closeout Memo |
| Completed Date: | 05/17/2002 |
| Comments: | Not reported |
| | |
| Completed Area Name: | PROJECT WIDE |
| Completed Sub Area Name: | Not reported |
| Completed Document Type: | Environmental Oversight Agreement |
| Completed Date: | 02/10/2000 |
| Comments: | Not reported |
| | |
| Future Area Name: | Not reported |
| Future Sub Area Name: | Not reported |
| Future Document Type: | Not reported |
| Future Due Date: | Not reported |
| Schedule Area Name: | Not reported |
| Schedule Sub Area Name: | Not reported |

DRAFT

**HANCOCK PARK ELEMENTARY SCHOOL (Continued)** **S105628457**

Schedule Document Type: Not reported
Schedule Due Date: Not reported
Schedule Revised Date: Not reported

---

**100 ESE 1/2-1 0.627 mi. 3308 ft.**

**Relative: Higher**

**Actual: 212 ft.**

**LIZ'S ANTIQUE HARDWARE** **CA ENVIROSTOR S106834719**
**453 S LA BREA AVENUE** **CA EMI N/A**
**LOS ANGELES, CA 90036**

ENVIROSTOR:
Facility ID: 60001631
Status: No Further Action
Status Date: 05/15/2012
Site Code: 301558
Site Type: Evaluation
Site Type Detailed: Evaluation
Acres: 0.1
NPL: NO
Regulatory Agencies: SMBRP
Lead Agency: SMBRP
Program Manager: Not reported
Supervisor: Javier Hinojosa
Division Branch: Cleanup Chatsworth
Assembly: 50
Senate: 26
Special Program: Not reported
Restricted Use: NO
Site Mgmt Req: NONE SPECIFIED
Funding: Responsible Party
Latitude: 34.06529
Longitude: -118.3443
APN: 5508-006-012
Past Use: DRY CLEANING
Potential COC: Tetrachloroethylene (PCE
Confirmed COC: Tetrachloroethylene (PCE
Potential Description: SOIL, SV
Alias Name: 5508-006-012
Alias Type: APN
Alias Name: 301558
Alias Type: Project Code (Site Code)
Alias Name: 60001631
Alias Type: Envirostor ID Number

Completed Info:
Completed Area Name: PROJECT WIDE
Completed Sub Area Name: Not reported
Completed Document Type: Voluntary Cleanup Agreement
Completed Date: 02/24/2012
Comments: VCA

Completed Area Name: PROJECT WIDE
Completed Sub Area Name: Not reported
Completed Document Type: Cost Recovery Closeout Memo
Completed Date: 05/15/2012
Comments: CRU memo sent.

Completed Area Name: PROJECT WIDE

DRAFT

**LIZ'S ANTIQUE HARDWARE (Continued)** **S106834719**

Completed Sub Area Name: Not reported
Completed Document Type: No Further Action Letter
Completed Date: 04/04/2012
Comments: NFA Letter issued

Completed Area Name: PROJECT WIDE
Completed Sub Area Name: Not reported
Completed Document Type: Preliminary Endangerment Assessment Report
Completed Date: 04/04/2012
Comments: NFA Letter issued

Completed Area Name: PROJECT WIDE
Completed Sub Area Name: Not reported
Completed Document Type: Voluntary Cleanup Agreement Termination Notification
Completed Date: 04/12/2012
Comments: Sent out VCA end letter

Future Area Name: Not reported
Future Sub Area Name: Not reported
Future Document Type: Not reported
Future Due Date: Not reported
Schedule Area Name: Not reported
Schedule Sub Area Name: Not reported
Schedule Document Type: Not reported
Schedule Due Date: Not reported
Schedule Revised Date: Not reported

EMI:
Year: 1987
County Code: 19
Air Basin: SC
Facility ID: 36789
Air District Name: SC
SIC Code: 7216
Air District Name: SOUTH COAST AQMD
Community Health Air Pollution Info System: Not reported
Consolidated Emission Reporting Rule: Not reported
Total Organic Hydrocarbon Gases Tons/Yr: 2
Reactive Organic Gases Tons/Yr: 0
Carbon Monoxide Emissions Tons/Yr: 0
NOX - Oxides of Nitrogen Tons/Yr: 0
SOX - Oxides of Sulphur Tons/Yr: 0
Particulate Matter Tons/Yr: 0
Part. Matter 10 Micrometers and Smllr Tons/Yr: 0

Year: 1990
County Code: 19
Air Basin: SC
Facility ID: 36789
Air District Name: SC
SIC Code: 7216
Air District Name: SOUTH COAST AQMD
Community Health Air Pollution Info System: Not reported
Consolidated Emission Reporting Rule: Not reported
Total Organic Hydrocarbon Gases Tons/Yr: 2
Reactive Organic Gases Tons/Yr: 0
Carbon Monoxide Emissions Tons/Yr: 0

DRAFT

**LIZ'S ANTIQUE HARDWARE (Continued)** **S106834719**

NOX - Oxides of Nitrogen Tons/Yr: 0
SOX - Oxides of Sulphur Tons/Yr: 0
Particulate Matter Tons/Yr: 0
Part. Matter 10 Micrometers and Smllr Tons/Yr: 0

---

**101**
**ESE**
**1/2-1**
**0.796 mi.**
**4204 ft.**

**LA BREA DODGE**
**339 LA BREA**
**LOS ANGELES, CA 90036**

**CA ENVIROSTOR** **S105024639**
**CA VCP** **N/A**
**CA HIST CORTESE**

**Relative:**
**Higher**

**Actual:**
**214 ft.**

ENVIROSTOR:

| | |
|---|---|
| Facility ID: | 60001395 |
| Status: | No Further Action |
| Status Date: | 02/14/2012 |
| Site Code: | 301517 |
| Site Type: | Voluntary Cleanup |
| Site Type Detailed: | Voluntary Cleanup |
| Acres: | 0.37 |
| NPL: | NO |
| Regulatory Agencies: | SMBRP |
| Lead Agency: | SMBRP |
| Program Manager: | Not reported |
| Supervisor: | Javier Hinojosa |
| Division Branch: | Cleanup Chatsworth |
| Assembly: | 50 |
| Senate: | 26 |
| Special Program: | Voluntary Cleanup Program |
| Restricted Use: | NO |
| Site Mgmt Req: | NONE SPECIFIED |
| Funding: | Responsible Party |
| Latitude: | 34.06775 |
| Longitude: | -118.3440 |
| APN: | 5508-001-008, 5508-001-009, 5508-001-010 |
| Past Use: | VEHICLE MAINTENANCE |
| Potential COC: | Tetrachloroethylene (PCE Trichloroethylene (TCE |
| Confirmed COC: | Tetrachloroethylene (PCE Trichloroethylene (TCE |
| Potential Description: | OTH |
| Alias Name: | 5508-001-008 |
| Alias Type: | APN |
| Alias Name: | 5508-001-009 |
| Alias Type: | APN |
| Alias Name: | 5508-001-010 |
| Alias Type: | APN |
| Alias Name: | 301517 |
| Alias Type: | Project Code (Site Code) |
| Alias Name: | 60001395 |
| Alias Type: | Envirostor ID Number |

Completed Info:

| | |
|---|---|
| Completed Area Name: | PROJECT WIDE |
| Completed Sub Area Name: | Not reported |
| Completed Document Type: | Preliminary Endangerment Assessment Report |
| Completed Date: | 03/30/2011 |
| Comments: | DTSC issued letter requesting Risk Assessment. |
| Completed Area Name: | PROJECT WIDE |
| Completed Sub Area Name: | Not reported |

DRAFT

**LA BREA DODGE (Continued)** **S105024639**

Completed Document Type: Risk Assessment Report
Completed Date: 06/10/2011
Comments: Response to DTSC comments on Risk Assessment considered acceptable. DTSC issued NFA letter.

Completed Area Name: PROJECT WIDE
Completed Sub Area Name: Not reported
Completed Document Type: Voluntary Cleanup Agreement Termination Notification
Completed Date: 06/16/2011
Comments: Sent letter

Completed Area Name: PROJECT WIDE
Completed Sub Area Name: Not reported
Completed Document Type: Cost Recovery Closeout Memo
Completed Date: 07/22/2011
Comments: Not reported

Completed Area Name: PROJECT WIDE
Completed Sub Area Name: Not reported
Completed Document Type: No Further Action Letter
Completed Date: 06/10/2011
Comments: Issued NFA Letter

Completed Area Name: PROJECT WIDE
Completed Sub Area Name: Not reported
Completed Document Type: Voluntary Cleanup Agreement
Completed Date: 01/11/2011
Comments: VCA executed

Future Area Name: Not reported
Future Sub Area Name: Not reported
Future Document Type: Not reported
Future Due Date: Not reported
Schedule Area Name: Not reported
Schedule Sub Area Name: Not reported
Schedule Document Type: Not reported
Schedule Due Date: Not reported
Schedule Revised Date: Not reported

VCP:
Facility ID: 60001395
Site Type: Voluntary Cleanup
Site Type Detail: Voluntary Cleanup
Site Mgmt. Req.: NONE SPECIFIED
Acres: 0.37
National Priorities List: NO
Cleanup Oversight Agencies: SMBRP
Lead Agency: SMBRP
Lead Agency Description: DTSC - Site Cleanup Program
Project Manager: Not reported
Supervisor: Javier Hinojosa
Division Branch: Cleanup Chatsworth
Site Code: 301517
Assembly: 50
Senate: 26
Special Programs Code: Voluntary Cleanup Program
Status: No Further Action

DRAFT

**LA BREA DODGE (Continued)** **S105024639**

Status Date: 02/14/2012
Restricted Use: NO
Funding: Responsible Party
Lat/Long: 34.06775 / -118.3440
APN: 5508-001-008, 5508-001-009, 5508-001-010
Past Use: VEHICLE MAINTENANCE
Potential COC: 30022, 30027
Confirmed COC: 30022,30027
Potential Description: OTH
Alias Name: 5508-001-008
Alias Type: APN
Alias Name: 5508-001-009
Alias Type: APN
Alias Name: 5508-001-010
Alias Type: APN
Alias Name: 301517
Alias Type: Project Code (Site Code)
Alias Name: 60001395
Alias Type: Envirostor ID Number

Completed Info:
Completed Area Name: PROJECT WIDE
Completed Sub Area Name: Not reported
Completed Document Type: Preliminary Endangerment Assessment Report
Completed Date: 03/30/2011
Comments: DTSC issued letter requesting Risk Assessment.

Completed Area Name: PROJECT WIDE
Completed Sub Area Name: Not reported
Completed Document Type: Risk Assessment Report
Completed Date: 06/10/2011
Comments: Response to DTSC comments on Risk Assessment considered acceptable. DTSC issued NFA letter.

Completed Area Name: PROJECT WIDE
Completed Sub Area Name: Not reported
Completed Document Type: Voluntary Cleanup Agreement Termination Notification
Completed Date: 06/16/2011
Comments: Sent letter

Completed Area Name: PROJECT WIDE
Completed Sub Area Name: Not reported
Completed Document Type: Cost Recovery Closeout Memo
Completed Date: 07/22/2011
Comments: Not reported

Completed Area Name: PROJECT WIDE
Completed Sub Area Name: Not reported
Completed Document Type: No Further Action Letter
Completed Date: 06/10/2011
Comments: Issued NFA Letter

Completed Area Name: PROJECT WIDE
Completed Sub Area Name: Not reported
Completed Document Type: Voluntary Cleanup Agreement
Completed Date: 01/11/2011
Comments: VCA executed

DRAFT

**LA BREA DODGE (Continued)** **S105024639**

Future Area Name: Not reported
Future Sub Area Name: Not reported
Future Document Type: Not reported
Future Due Date: Not reported
Schedule Area Name: Not reported
Schedule Sub Area Name: Not reported
Schedule Document Type: Not reported
Schedule Due Date: Not reported
Schedule Revised Date: Not reported

HIST CORTESE:
Region: CORTESE
Facility County Code: 19
Reg By: LTNKA
Reg Id: 900360034

---

**102 ESE 1/2-1 0.825 mi. 4355 ft.**

**Relative: Higher**

**Actual: 210 ft.**

**LA BREA AVENUE MOTORS - 359 S. LA BREA PROPERTY** **CA ENVIROSTOR** **S111418022**
**359 SOUTH LA BREA AVENUE** **N/A**
**LA BREA, CA 90036**

ENVIROSTOR:
Facility ID: 60001611
Status: No Further Action
Status Date: 04/03/2012
Site Code: 301551
Site Type: Evaluation
Site Type Detailed: Evaluation
Acres: 0.31
NPL: NO
Regulatory Agencies: SMBRP
Lead Agency: SMBRP
Program Manager: Not reported
Supervisor: Javier Hinojosa
Division Branch: Cleanup Chatsworth
Assembly: 50
Senate: 26
Special Program: Voluntary Cleanup Program
Restricted Use: NO
Site Mgmt Req: NONE SPECIFIED
Funding: Responsible Party
Latitude: 34.06714
Longitude: -118.3442
APN: NONE SPECIFIED
Past Use: VEHICLE MAINTENANCE
Potential COC: Under Investigation Tetrachloroethylene (PCE TPH-diesel TPH-gas TPH-MOTOR OIL Trichloroethylene (TCE 1,1-Dichloroethane 1,1-Dichloroethylene
Confirmed COC: 30022-NO 30024-NO 30025-NO 30192-NO 3002502-NO 30027-NO 30194-NO 31001-NO
Potential Description: OTH, SOIL, SV
Alias Name: 301551
Alias Type: Project Code (Site Code)
Alias Name: 60001611
Alias Type: Envirostor ID Number

DRAFT

**LA BREA AVENUE MOTORS - 359 S. LA BREA PROPERTY (Continued)** **S111418022**

Completed Info:

| | |
|---|---|
| Completed Area Name: | PROJECT WIDE |
| Completed Sub Area Name: | Not reported |
| Completed Document Type: | Voluntary Cleanup Agreement |
| Completed Date: | 12/09/2011 |
| Comments: | VCA executed. |

| | |
|---|---|
| Completed Area Name: | PROJECT WIDE |
| Completed Sub Area Name: | Not reported |
| Completed Document Type: | Preliminary Endangerment Assessment Report |
| Completed Date: | 02/10/2012 |
| Comments: | DTSC determined FA is required to fully assess potential site impacts. Additional soil gas investigation and GW assessment is necessary. |

| | |
|---|---|
| Completed Area Name: | PROJECT WIDE |
| Completed Sub Area Name: | Not reported |
| Completed Document Type: | Site Characterization Workplan |
| Completed Date: | 02/21/2012 |
| Comments: | DTSC approved the work plan on 02/21/2012 |

| | |
|---|---|
| Completed Area Name: | PROJECT WIDE |
| Completed Sub Area Name: | Not reported |
| Completed Document Type: | *Correspondence - Received |
| Completed Date: | 02/15/2012 |
| Comments: | Not reported |

| | |
|---|---|
| Completed Area Name: | PROJECT WIDE |
| Completed Sub Area Name: | Not reported |
| Completed Document Type: | Site Characterization Report |
| Completed Date: | 04/03/2012 |
| Comments: | DTSC concurs with the conclusion of the SSI Report that further environmental investigation of the Site is not required and approves the Report. DTSC issued No Further Action Determination Letter on April 3, 2012. |

| | |
|---|---|
| Completed Area Name: | PROJECT WIDE |
| Completed Sub Area Name: | Not reported |
| Completed Document Type: | Voluntary Cleanup Agreement Termination Notification |
| Completed Date: | 04/12/2012 |
| Comments: | VCA Termination. NFA required. |

| | |
|---|---|
| Completed Area Name: | PROJECT WIDE |
| Completed Sub Area Name: | Not reported |
| Completed Document Type: | Cost Recovery Closeout Memo |
| Completed Date: | 05/15/2012 |
| Comments: | CRU Closeout Memo |

| | |
|---|---|
| Completed Area Name: | PROJECT WIDE |
| Completed Sub Area Name: | Not reported |
| Completed Document Type: | No Further Action Letter |
| Completed Date: | 04/03/2012 |
| Comments: | DTSC issued No Further Action Determination Letter on April 3, 2012. |

| | |
|---|---|
| Future Area Name: | Not reported |
| Future Sub Area Name: | Not reported |
| Future Document Type: | Not reported |

DRAFT

**LA BREA AVENUE MOTORS - 359 S. LA BREA PROPERTY (Continued)** **S111418022**

Future Due Date: Not reported
Schedule Area Name: Not reported
Schedule Sub Area Name: Not reported
Schedule Document Type: Not reported
Schedule Due Date: Not reported
Schedule Revised Date: Not reported

---

**103**
**ESE**
**1/2-1**
**0.866 mi.**
**4570 ft.**

**LA BREA AVENUE MOTORS - 401 S. LA BREA PROPERTY** **CA ENVIROSTOR** **S111418021**
**401 SOUTH LA BREA AVENUE** **N/A**
**LA BREA, CA 90036**

**Relative:**
**Higher**

**Actual:**
**207 ft.**

ENVIROSTOR:
Facility ID: 60001610
Status: No Further Action
Status Date: 04/03/2012
Site Code: 301552
Site Type: Evaluation
Site Type Detailed: Evaluation
Acres: 1.25
NPL: NO
Regulatory Agencies: SMBRP
Lead Agency: SMBRP
Program Manager: Not reported
Supervisor: Javier Hinojosa
Division Branch: Cleanup Chatsworth
Assembly: 50
Senate: 26
Special Program: Voluntary Cleanup Program
Restricted Use: NO
Site Mgmt Req: NONE SPECIFIED
Funding: Responsible Party
Latitude: 34.06668
Longitude: -118.3442
APN: NONE SPECIFIED
Past Use: RETAIL - VEHICLES, VEHICLE MAINTENANCE
Potential COC: Tetrachloroethylene (PCE TPH-gas Trichloroethylene (TCE
Confirmed COC: 30022-NO 30025-NO 30027-NO
Potential Description: OTH, SOIL, SV
Alias Name: 301552
Alias Type: Project Code (Site Code)
Alias Name: 60001610
Alias Type: Envirostor ID Number

Completed Info:
Completed Area Name: PROJECT WIDE
Completed Sub Area Name: Not reported
Completed Document Type: Preliminary Endangerment Assessment Report
Completed Date: 02/10/2012
Comments: DTSC determined FA is required.

Completed Area Name: PROJECT WIDE
Completed Sub Area Name: Not reported
Completed Document Type: Site Characterization Workplan
Completed Date: 02/21/2012
Comments: Not reported

DRAFT

**LA BREA AVENUE MOTORS - 401 S. LA BREA PROPERTY (Continued)** **S111418021**

| | |
|---|---|
| Completed Area Name: | PROJECT WIDE |
| Completed Sub Area Name: | Not reported |
| Completed Document Type: | Site Characterization Report |
| Completed Date: | 04/03/2012 |
| Comments: | DTSC concurs with the conclusion of the SSI Report that further environmental investigation of the Site is not required and approves the Report. DTSC issued No Further Action Determination Letter on April 3, 2012. |

| | |
|---|---|
| Completed Area Name: | PROJECT WIDE |
| Completed Sub Area Name: | Not reported |
| Completed Document Type: | Voluntary Cleanup Agreement Termination Notification |
| Completed Date: | 04/12/2012 |
| Comments: | VCA Termination Letter. NFA determination |

| | |
|---|---|
| Completed Area Name: | PROJECT WIDE |
| Completed Sub Area Name: | Not reported |
| Completed Document Type: | No Further Action Letter |
| Completed Date: | 04/03/2012 |
| Comments: | DTSC issued NFA Determination Letter April 3, 2012. |

| | |
|---|---|
| Completed Area Name: | PROJECT WIDE |
| Completed Sub Area Name: | Not reported |
| Completed Document Type: | Cost Recovery Closeout Memo |
| Completed Date: | 05/15/2012 |
| Comments: | CRU Closeout Memo |

| | |
|---|---|
| Completed Area Name: | PROJECT WIDE |
| Completed Sub Area Name: | Not reported |
| Completed Document Type: | Voluntary Cleanup Agreement |
| Completed Date: | 12/09/2011 |
| Comments: | VCA executed |

| | |
|---|---|
| Future Area Name: | Not reported |
| Future Sub Area Name: | Not reported |
| Future Document Type: | Not reported |
| Future Due Date: | Not reported |
| Schedule Area Name: | Not reported |
| Schedule Sub Area Name: | Not reported |
| Schedule Document Type: | Not reported |
| Schedule Due Date: | Not reported |
| Schedule Revised Date: | Not reported |

---

**104**
**NNE**
**1/2-1**
**0.940 mi.**
**4965 ft.**

**Relative:**
**Higher**

**Actual:**
**271 ft.**

**LINN HOUSE (WESTSIDE HOSPICE)** **CA ENVIROSTOR** **S118756607**
**1001 N MARTEL AVE** **N/A**
**WEST HOLLYWOOD, CA 90046**

ENVIROSTOR:

| | |
|---|---|
| Facility ID: | 19830005 |
| Status: | No Action Required |
| Status Date: | 07/14/1994 |
| Site Code: | 300500 |
| Site Type: | Calmortgage |
| Site Type Detailed: | Calmortgage |
| Acres: | 0 |
| NPL: | NO |

DRAFT

**LINN HOUSE (WESTSIDE HOSPICE) (Continued)** **S118756607**

Regulatory Agencies: SMBRP
Lead Agency: SMBRP
Program Manager: Sandra Karinen
Supervisor: William Beckman
Division Branch: Cleanup Sacramento
Assembly: 50
Senate: 26
Special Program: Not reported
Restricted Use: NO
Site Mgmt Req: NONE SPECIFIED
Funding: CalMortgage
Latitude: 34.08882
Longitude: -118.3516
APN: NONE SPECIFIED
Past Use: NONE
Potential COC: NONE SPECIFIED No Contaminants found
Confirmed COC: No Contaminants found
Potential Description: NMA
Alias Name: 300500
Alias Type: Project Code (Site Code)
Alias Name: 19830005
Alias Type: Envirostor ID Number

Completed Info:
Completed Area Name: PROJECT WIDE
Completed Sub Area Name: Not reported
Completed Document Type: Phase 1
Completed Date: 07/14/1994
Comments: Pursuant to the MOU, DTSC has reviewed an environmental site assessment and other documents for the Linn House (Westside Hospice) property. The property, currently two vacant lots that have been combined into one legal parcel, is intended for the location of a new hospice to be owned and operated by the Aids Healthcare Foundation. A Supplemental Phase I Environmental Assessment Report was prepared by DTSC and concluded that no action was needed for this property; there is no contamination on the property.

Future Area Name: Not reported
Future Sub Area Name: Not reported
Future Document Type: Not reported
Future Due Date: Not reported
Schedule Area Name: Not reported
Schedule Sub Area Name: Not reported
Schedule Document Type: Not reported
Schedule Due Date: Not reported
Schedule Revised Date: Not reported

DRAFT

Count: 4 records.

ORPHAN SUMMARY

| City | EDR ID | Site Name | Site Address | Zip | Database(s) |
|---|---|---|---|---|---|
| BEVERLY HILLS | 1009142975 | BEVERLY BOULEVARD CARPET CLEANING | 8818 BEVERLY BLVD | | EDR Hist Cleaner |
| LOS ANGELES | S105180961 | FARMERS MARKET CAR WASH (FORMER) | 118 FAIRFAX AVE | 90036 | CA LUST |
| LOS ANGELES | S107737286 | SANTA MONICA/VINE PRIMARY SITE NO. | MELROSE AVENUE/GRAMERCY PLACE | 90038 | CA ENVIROSTOR, CA SCH |
| LOS ANGELES | S106092350 | SALT LAKE PROPERTY | 111 S.STANLEY AVE. | 90036 | CA ENVIROSTOR |

DRAFT

# GOVERNMENT RECORDS SEARCHED / DATA CURRENCY TRACKING

| St | Acronym | Full Name | Government Agency | Gov Date | Arvl. Date | Active Date |
|---|---|---|---|---|---|---|
| CA | AST | Aboveground Petroleum Storage Tank Facilities | California Environmental Protection Agency | 07/06/2016 | 07/12/2016 | 09/19/2016 |
| CA | BROWNFIELDS | Considered Brownfieds Sites Listing | State Water Resources Control Board | 06/27/2017 | 06/28/2017 | 09/21/2017 |
| CA | CA BOND EXP. PLAN | Bond Expenditure Plan | Department of Health Services | 01/01/1989 | 07/27/1994 | 08/02/1994 |
| CA | CA FID UST | Facility Inventory Database | California Environmental Protection Agency | 10/31/1994 | 09/05/1995 | 09/29/1995 |
| CA | CDL | Clandestine Drug Labs | Department of Toxic Substances Control | 06/30/2017 | 08/18/2017 | 09/21/2017 |
| CA | CHMIRS | California Hazardous Material Incident Report System | Office of Emergency Services | 05/09/2017 | 07/26/2017 | 09/21/2017 |
| CA | CORTESE | "Cortese" Hazardous Waste & Substances Sites List | CAL EPA/Office of Emergency Information | 09/21/2017 | 09/21/2017 | 10/13/2017 |
| CA | DEED | Deed Restriction Listing | DTSC and SWRCB | 06/05/2017 | 06/06/2017 | 08/10/2017 |
| CA | DRYCLEANERS | Cleaner Facilities | Department of Toxic Substance Control | 03/09/2017 | 04/11/2017 | 05/23/2017 |
| CA | EMI | Emissions Inventory Data | California Air Resources Board | 12/31/2015 | 03/21/2017 | 08/15/2017 |
| CA | ENF | Enforcement Action Listing | State Water Resoruces Control Board | 05/01/2017 | 05/03/2017 | 08/15/2017 |
| CA | ENVIROSTOR | EnviroStor Database | Department of Toxic Substances Control | 07/31/2017 | 08/01/2017 | 08/15/2017 |
| CA | Financial Assurance 1 | Financial Assurance Information Listing | Department of Toxic Substances Control | 06/05/2017 | 06/09/2017 | 08/15/2017 |
| CA | Financial Assurance 2 | Financial Assurance Information Listing | California Integrated Waste Management Board | 05/16/2017 | 05/19/2017 | 08/15/2017 |
| CA | HAULERS | Registered Waste Tire Haulers Listing | Integrated Waste Management Board | 05/30/2017 | 05/31/2017 | 08/15/2017 |
| CA | HAZNET | Facility and Manifest Data | California Environmental Protection Agency | 12/31/2015 | 10/12/2016 | 12/15/2016 |
| CA | HIST CAL-SITES | Calsites Database | Department of Toxic Substance Control | 08/08/2005 | 08/03/2006 | 08/24/2006 |
| CA | HIST CORTESE | Hazardous Waste & Substance Site List | Department of Toxic Substances Control | 04/01/2001 | 01/22/2009 | 04/08/2009 |
| CA | HIST UST | Hazardous Substance Storage Container Database | State Water Resources Control Board | 10/15/1990 | 01/25/1991 | 02/12/1991 |
| CA | HWP | EnviroStor Permitted Facilities Listing | Department of Toxic Substances Control | 05/22/2017 | 05/24/2017 | 08/18/2017 |
| CA | HWT | Registered Hazardous Waste Transporter Database | Department of Toxic Substances Control | 04/11/2017 | 04/13/2017 | 04/26/2017 |
| CA | ICE | ICE | Department of Toxic Subsances Control | 05/22/2017 | 05/24/2017 | 08/18/2017 |
| CA | LDS | Land Disposal Sites Listing (GEOTRACKER) | State Water Qualilty Control Board | 06/12/2017 | 06/14/2017 | 08/18/2017 |
| CA | LIENS | Environmental Liens Listing | Department of Toxic Substances Control | 06/02/2017 | 06/06/2017 | 08/22/2017 |
| CA | LUST | Leaking Underground Fuel Tank Report (GEOTRACKER) | State Water Resources Control Board | 06/12/2017 | 06/14/2017 | 08/22/2017 |
| CA | LUST REG 1 | Active Toxic Site Investigation | California Regional Water Quality Control Boa | 02/01/2001 | 02/28/2001 | 03/29/2001 |
| CA | LUST REG 2 | Fuel Leak List | California Regional Water Quality Control Boa | 09/30/2004 | 10/20/2004 | 11/19/2004 |
| CA | LUST REG 3 | Leaking Underground Storage Tank Database | California Regional Water Quality Control Boa | 05/19/2003 | 05/19/2003 | 06/02/2003 |
| CA | LUST REG 4 | Underground Storage Tank Leak List | California Regional Water Quality Control Boa | 09/07/2004 | 09/07/2004 | 10/12/2004 |
| CA | LUST REG 5 | Leaking Underground Storage Tank Database | California Regional Water Quality Control Boa | 07/01/2008 | 07/22/2008 | 07/31/2008 |
| CA | LUST REG 6L | Leaking Underground Storage Tank Case Listing | California Regional Water Quality Control Boa | 09/09/2003 | 09/10/2003 | 10/07/2003 |
| CA | LUST REG 6V | Leaking Underground Storage Tank Case Listing | California Regional Water Quality Control Boa | 06/07/2005 | 06/07/2005 | 06/29/2005 |
| CA | LUST REG 7 | Leaking Underground Storage Tank Case Listing | California Regional Water Quality Control Boa | 02/26/2004 | 02/26/2004 | 03/24/2004 |
| CA | LUST REG 8 | Leaking Underground Storage Tanks | California Regional Water Quality Control Boa | 02/14/2005 | 02/15/2005 | 03/28/2005 |
| CA | LUST REG 9 | Leaking Underground Storage Tank Report | California Regional Water Quality Control Boa | 03/01/2001 | 04/23/2001 | 05/21/2001 |
| CA | MCS | Military Cleanup Sites Listing (GEOTRACKER) | State Water Resources Control Board | 06/12/2017 | 06/14/2017 | 08/22/2017 |
| CA | MINES | Mines Site Location Listing | Department of Conservation | 09/12/2016 | 09/14/2016 | 10/14/2016 |
| CA | MWMP | Medical Waste Management Program Listing | Department of Public Health | 05/25/2017 | 06/06/2017 | 08/23/2017 |
| CA | NOTIFY 65 | Proposition 65 Records | State Water Resources Control Board | 12/16/2016 | 12/22/2016 | 03/02/2017 |
| CA | NPDES | NPDES Permits Listing | State Water Resources Control Board | 11/14/2016 | 11/15/2016 | 03/02/2017 |
| CA | PEST LIC | Pesticide Regulation Licenses Listing | Department of Pesticide Regulation | 06/05/2017 | 06/07/2017 | 08/25/2017 |
| CA | PROC | Certified Processors Database | Department of Conservation | 03/13/2017 | 03/14/2017 | 05/03/2017 |
| CA | RESPONSE | State Response Sites | Department of Toxic Substances Control | 07/31/2017 | 08/01/2017 | 08/15/2017 |
| CA | RGA LF | Recovered Government Archive Solid Waste Facilities List | Department of Resources Recycling and Recover | | 07/01/2013 | 01/13/2014 |
| CA | RGA LUST | Recovered Government Archive Leaking Underground Storage Tan | State Water Resources Control Board | | 07/01/2013 | 12/30/2013 |
| CA | SCH | School Property Evaluation Program | Department of Toxic Substances Control | 07/31/2017 | 08/01/2017 | 08/15/2017 |
| CA | SLIC | Statewide SLIC Cases (GEOTRACKER) | State Water Resources Control Board | 06/12/2017 | 06/14/2017 | 08/23/2017 |

DRAFT

# GOVERNMENT RECORDS SEARCHED / DATA CURRENCY TRACKING

| St | Acronym | Full Name | Government Agency | Gov Date | Arvl. Date | Active Date |
|---|---|---|---|---|---|---|
| CA | SLIC REG 1 | Active Toxic Site Investigations | California Regional Water Quality Control Boa | 04/03/2003 | 04/07/2003 | 04/25/2003 |
| CA | SLIC REG 2 | Spills, Leaks, Investigation & Cleanup Cost Recovery Listing | Regional Water Quality Control Board San Fran | 09/30/2004 | 10/20/2004 | 11/19/2004 |
| CA | SLIC REG 3 | Spills, Leaks, Investigation & Cleanup Cost Recovery Listing | California Regional Water Quality Control Boa | 05/18/2006 | 05/18/2006 | 06/15/2006 |
| CA | SLIC REG 4 | Spills, Leaks, Investigation & Cleanup Cost Recovery Listing | Region Water Quality Control Board Los Angele | 11/17/2004 | 11/18/2004 | 01/04/2005 |
| CA | SLIC REG 5 | Spills, Leaks, Investigation & Cleanup Cost Recovery Listing | Regional Water Quality Control Board Central | 04/01/2005 | 04/05/2005 | 04/21/2005 |
| CA | SLIC REG 6L | SLIC Sites | California Regional Water Quality Control Boa | 09/07/2004 | 09/07/2004 | 10/12/2004 |
| CA | SLIC REG 6V | Spills, Leaks, Investigation & Cleanup Cost Recovery Listing | Regional Water Quality Control Board, Victorv | 05/24/2005 | 05/25/2005 | 06/16/2005 |
| CA | SLIC REG 7 | SLIC List | California Regional Quality Control Board, Co | 11/24/2004 | 11/29/2004 | 01/04/2005 |
| CA | SLIC REG 8 | Spills, Leaks, Investigation & Cleanup Cost Recovery Listing | California Region Water Quality Control Board | 04/03/2008 | 04/03/2008 | 04/14/2008 |
| CA | SLIC REG 9 | Spills, Leaks, Investigation & Cleanup Cost Recovery Listing | California Regional Water Quality Control Boa | 09/10/2007 | 09/11/2007 | 09/28/2007 |
| CA | SPILLS 90 | SPILLS90 data from FirstSearch | FirstSearch | 06/06/2012 | 01/03/2013 | 02/22/2013 |
| CA | SWEEPS UST | SWEEPS UST Listing | State Water Resources Control Board | 06/01/1994 | 07/07/2005 | 08/11/2005 |
| CA | SWF/LF (SWIS) | Solid Waste Information System | Department of Resources Recycling and Recover | 08/14/2017 | 08/17/2017 | 09/21/2017 |
| CA | SWRCY | Recycler Database | Department of Conservation | 09/11/2017 | 09/12/2017 | 09/21/2017 |
| CA | TOXIC PITS | Toxic Pits Cleanup Act Sites | State Water Resources Control Board | 07/01/1995 | 08/30/1995 | 09/26/1995 |
| CA | UIC | UIC Listing | Deaprtment of Conservation | 01/20/2017 | 03/14/2017 | 05/03/2017 |
| CA | UST | Active UST Facilities | SWRCB | 06/12/2017 | 06/14/2017 | 08/23/2017 |
| CA | UST MENDOCINO | Mendocino County UST Database | Department of Public Health | 06/02/2017 | 06/06/2017 | 08/25/2017 |
| CA | VCP | Voluntary Cleanup Program Properties | Department of Toxic Substances Control | 07/31/2017 | 08/01/2017 | 08/15/2017 |
| CA | WASTEWATER PITS | Oil Wastewater Pits Listing | RWQCB, Central Valley Region | 04/15/2015 | 04/17/2015 | 06/23/2015 |
| CA | WDS | Waste Discharge System | State Water Resources Control Board | 06/19/2007 | 06/20/2007 | 06/29/2007 |
| CA | WIP | Well Investigation Program Case List | Los Angeles Water Quality Control Board | 07/03/2009 | 07/21/2009 | 08/03/2009 |
| CA | WMUDS/SWAT | Waste Management Unit Database | State Water Resources Control Board | 04/01/2000 | 04/10/2000 | 05/10/2000 |
| US | 2020 COR ACTION | 2020 Corrective Action Program List | Environmental Protection Agency | 04/22/2013 | 03/03/2015 | 03/09/2015 |
| US | ABANDONED MINES | Abandoned Mines | Department of Interior | 03/14/2017 | 03/17/2017 | 04/07/2017 |
| US | BRS | Biennial Reporting System | EPA/NTIS | 12/31/2015 | 02/22/2017 | 09/28/2017 |
| US | COAL ASH DOE | Steam-Electric Plant Operation Data | Department of Energy | 12/31/2005 | 08/07/2009 | 10/22/2009 |
| US | COAL ASH EPA | Coal Combustion Residues Surface Impoundments List | Environmental Protection Agency | 07/01/2014 | 09/10/2014 | 10/20/2014 |
| US | CONSENT | Superfund (CERCLA) Consent Decrees | Department of Justice, Consent Decree Library | 09/30/2016 | 11/18/2016 | 02/03/2017 |
| US | CORRACTS | Corrective Action Report | EPA | 09/13/2017 | 09/26/2017 | 10/06/2017 |
| US | DEBRIS REGION 9 | Torres Martinez Reservation Illegal Dump Site Locations | EPA, Region 9 | 01/12/2009 | 05/07/2009 | 09/21/2009 |
| US | DOCKET HWC | Hazardous Waste Compliance Docket Listing | Environmental Protection Agency | 06/02/2016 | 06/03/2016 | 09/02/2016 |
| US | DOD | Department of Defense Sites | USGS | 12/31/2005 | 11/10/2006 | 01/11/2007 |
| US | DOT OPS | Incident and Accident Data | Department of Transporation, Office of Pipeli | 07/31/2012 | 08/07/2012 | 09/18/2012 |
| US | Delisted NPL | National Priority List Deletions | EPA | 05/30/2017 | 06/09/2017 | 09/15/2017 |
| US | ECHO | Enforcement & Compliance History Information | Environmental Protection Agency | 03/19/2017 | 03/21/2017 | 05/12/2017 |
| US | EDR Hist Auto | EDR Exclusive Historic Gas Stations | EDR, Inc. | | | |
| US | EDR Hist Cleaner | EDR Exclusive Historic Dry Cleaners | EDR, Inc. | | | |
| US | EDR MGP | EDR Proprietary Manufactured Gas Plants | EDR, Inc. | | | |
| US | EPA WATCH LIST | EPA WATCH LIST | Environmental Protection Agency | 08/30/2013 | 03/21/2014 | 06/17/2014 |
| US | ERNS | Emergency Response Notification System | National Response Center, United States Coast | 09/18/2017 | 09/21/2017 | 10/13/2017 |
| US | FEDERAL FACILITY | Federal Facility Site Information listing | Environmental Protection Agency | 11/07/2016 | 01/05/2017 | 04/07/2017 |
| US | FEDLAND | Federal and Indian Lands | U.S. Geological Survey | 12/31/2005 | 02/06/2006 | 01/11/2007 |
| US | FEMA UST | Underground Storage Tank Listing | FEMA | 05/15/2017 | 05/30/2017 | 10/13/2017 |
| US | FINDS | Facility Index System/Facility Registry System | EPA | 07/23/2017 | 09/06/2017 | 09/15/2017 |
| US | FTTS | FIFRA/ TSCA Tracking System - FIFRA (Federal Insecticide, Fu | EPA/Office of Prevention, Pesticides and Toxi | 04/09/2009 | 04/16/2009 | 05/11/2009 |
| US | FTTS INSP | FIFRA/ TSCA Tracking System - FIFRA (Federal Insecticide, Fu | EPA | 04/09/2009 | 04/16/2009 | 05/11/2009 |

DRAFT

# GOVERNMENT RECORDS SEARCHED / DATA CURRENCY TRACKING

| St | Acronym | Full Name | Government Agency | Gov Date | Arvl. Date | Active Date |
|---|---|---|---|---|---|---|
| US | FUDS | Formerly Used Defense Sites | U.S. Army Corps of Engineers | 01/31/2015 | 07/08/2015 | 10/13/2015 |
| US | FUELS PROGRAM | EPA Fuels Program Registered Listing | EPA | 08/17/2017 | 08/17/2017 | 09/15/2017 |
| US | FUSRAP | Formerly Utilized Sites Remedial Action Program | Department of Energy | 12/23/2016 | 12/27/2016 | 02/17/2017 |
| US | HIST FTTS | FIFRA/TSCA Tracking System Administrative Case Listing | Environmental Protection Agency | 10/19/2006 | 03/01/2007 | 04/10/2007 |
| US | HIST FTTS INSP | FIFRA/TSCA Tracking System Inspection & Enforcement Case Lis | Environmental Protection Agency | 10/19/2006 | 03/01/2007 | 04/10/2007 |
| US | HMIRS | Hazardous Materials Information Reporting System | U.S. Department of Transportation | 09/21/2017 | 09/21/2017 | 10/13/2017 |
| US | ICIS | Integrated Compliance Information System | Environmental Protection Agency | 11/18/2016 | 11/23/2016 | 02/10/2017 |
| US | IHS OPEN DUMPS | Open Dumps on Indian Land | Department of Health & Human Serivces, Indian | 04/01/2014 | 08/06/2014 | 01/29/2015 |
| US | INDIAN LUST R1 | Leaking Underground Storage Tanks on Indian Land | EPA Region 1 | 04/14/2017 | 07/27/2017 | 10/06/2017 |
| US | INDIAN LUST R10 | Leaking Underground Storage Tanks on Indian Land | EPA Region 10 | 10/07/2016 | 01/26/2017 | 05/05/2017 |
| US | INDIAN LUST R4 | Leaking Underground Storage Tanks on Indian Land | EPA Region 4 | 10/14/2016 | 01/27/2017 | 05/05/2017 |
| US | INDIAN LUST R5 | Leaking Underground Storage Tanks on Indian Land | EPA, Region 5 | 04/26/2017 | 07/27/2017 | 10/13/2017 |
| US | INDIAN LUST R6 | Leaking Underground Storage Tanks on Indian Land | EPA Region 6 | 04/24/2017 | 07/27/2017 | 10/06/2017 |
| US | INDIAN LUST R7 | Leaking Underground Storage Tanks on Indian Land | EPA Region 7 | 04/14/2017 | 07/27/2017 | 10/06/2017 |
| US | INDIAN LUST R8 | Leaking Underground Storage Tanks on Indian Land | EPA Region 8 | 05/01/2017 | 07/27/2017 | 10/13/2017 |
| US | INDIAN LUST R9 | Leaking Underground Storage Tanks on Indian Land | Environmental Protection Agency | 04/13/2017 | 07/27/2017 | 10/13/2017 |
| US | INDIAN ODI | Report on the Status of Open Dumps on Indian Lands | Environmental Protection Agency | 12/31/1998 | 12/03/2007 | 01/24/2008 |
| US | INDIAN RESERV | Indian Reservations | USGS | 12/31/2014 | 07/14/2015 | 01/10/2017 |
| US | INDIAN UST R1 | Underground Storage Tanks on Indian Land | EPA, Region 1 | 04/14/2017 | 07/27/2017 | 10/06/2017 |
| US | INDIAN UST R10 | Underground Storage Tanks on Indian Land | EPA Region 10 | 04/25/2017 | 07/27/2017 | 10/13/2017 |
| US | INDIAN UST R4 | Underground Storage Tanks on Indian Land | EPA Region 4 | 10/14/2016 | 01/27/2017 | 05/05/2017 |
| US | INDIAN UST R5 | Underground Storage Tanks on Indian Land | EPA Region 5 | 04/26/2017 | 07/27/2017 | 10/06/2017 |
| US | INDIAN UST R6 | Underground Storage Tanks on Indian Land | EPA Region 6 | 10/01/2016 | 01/26/2017 | 05/05/2017 |
| US | INDIAN UST R7 | Underground Storage Tanks on Indian Land | EPA Region 7 | 05/02/2017 | 07/27/2017 | 10/06/2017 |
| US | INDIAN UST R8 | Underground Storage Tanks on Indian Land | EPA Region 8 | 05/01/2017 | 07/27/2017 | 10/13/2017 |
| US | INDIAN UST R9 | Underground Storage Tanks on Indian Land | EPA Region 9 | 04/13/2017 | 07/27/2017 | 10/13/2017 |
| US | INDIAN VCP R1 | Voluntary Cleanup Priority Listing | EPA, Region 1 | 07/27/2015 | 09/29/2015 | 02/18/2016 |
| US | INDIAN VCP R7 | Voluntary Cleanup Priority Lisitng | EPA, Region 7 | 03/20/2008 | 04/22/2008 | 05/19/2008 |
| US | LEAD SMELTER 1 | Lead Smelter Sites | Environmental Protection Agency | 05/30/2017 | 06/09/2017 | 09/15/2017 |
| US | LEAD SMELTER 2 | Lead Smelter Sites | American Journal of Public Health | 04/05/2001 | 10/27/2010 | 12/02/2010 |
| US | LIENS 2 | CERCLA Lien Information | Environmental Protection Agency | 07/11/2017 | 07/26/2017 | 10/13/2017 |
| US | LUCIS | Land Use Control Information System | Department of the Navy | 05/22/2017 | 06/13/2017 | 09/15/2017 |
| US | MLTS | Material Licensing Tracking System | Nuclear Regulatory Commission | 08/30/2016 | 09/08/2016 | 10/21/2016 |
| US | NPL | National Priority List | EPA | 05/30/2017 | 06/08/2017 | 09/15/2017 |
| US | NPL LIENS | Federal Superfund Liens | EPA | 10/15/1991 | 02/02/1994 | 03/30/1994 |
| US | ODI | Open Dump Inventory | Environmental Protection Agency | 06/30/1985 | 08/09/2004 | 09/17/2004 |
| US | PADS | PCB Activity Database System | EPA | 06/01/2017 | 06/09/2017 | 10/13/2017 |
| US | PCB TRANSFORMER | PCB Transformer Registration Database | Environmental Protection Agency | 02/01/2011 | 10/19/2011 | 01/10/2012 |
| US | PRP | Potentially Responsible Parties | EPA | 10/25/2013 | 10/17/2014 | 10/20/2014 |
| US | Proposed NPL | Proposed National Priority List Sites | EPA | 05/30/2017 | 06/09/2017 | 09/15/2017 |
| US | RAATS | RCRA Administrative Action Tracking System | EPA | 04/17/1995 | 07/03/1995 | 08/07/1995 |
| US | RADINFO | Radiation Information Database | Environmental Protection Agency | 10/02/2017 | 10/05/2017 | 10/13/2017 |
| US | RCRA NonGen / NLR | RCRA - Non Generators / No Longer Regulated | Environmental Protection Agency | 09/13/2017 | 09/26/2017 | 10/06/2017 |
| US | RCRA-CESQG | RCRA - Conditionally Exempt Small Quantity Generators | Environmental Protection Agency | 09/13/2017 | 09/26/2017 | 10/06/2017 |
| US | RCRA-LQG | RCRA - Large Quantity Generators | Environmental Protection Agency | 09/13/2017 | 09/26/2017 | 10/06/2017 |
| US | RCRA-SQG | RCRA - Small Quantity Generators | Environmental Protection Agency | 09/13/2017 | 09/26/2017 | 10/06/2017 |
| US | RCRA-TSDF | RCRA - Treatment, Storage and Disposal | Environmental Protection Agency | 09/13/2017 | 09/26/2017 | 10/06/2017 |

DRAFT

# GOVERNMENT RECORDS SEARCHED / DATA CURRENCY TRACKING

| St | Acronym | Full Name | Government Agency | Gov Date | Arvl. Date | Active Date |
|---|---|---|---|---|---|---|
| US | RMP | Risk Management Plans | Environmental Protection Agency | 02/01/2017 | 02/09/2017 | 04/07/2017 |
| US | ROD | Records Of Decision | EPA | 11/25/2013 | 12/12/2013 | 02/24/2014 |
| US | SCRD DRYCLEANERS | State Coalition for Remediation of Drycleaners Listing | Environmental Protection Agency | 01/01/2017 | 02/03/2017 | 04/07/2017 |
| US | SEMS | Superfund Enterprise Management System | EPA | 07/11/2017 | 07/21/2017 | 10/06/2017 |
| US | SEMS-ARCHIVE | Superfund Enterprise Management System Archive | EPA | 07/11/2017 | 07/28/2017 | 10/06/2017 |
| US | SSTS | Section 7 Tracking Systems | EPA | 12/31/2009 | 12/10/2010 | 02/25/2011 |
| US | TRIS | Toxic Chemical Release Inventory System | EPA | 12/31/2014 | 11/24/2015 | 04/05/2016 |
| US | TSCA | Toxic Substances Control Act | EPA | 12/31/2012 | 01/15/2015 | 01/29/2015 |
| US | UMTRA | Uranium Mill Tailings Sites | Department of Energy | 09/14/2010 | 10/07/2011 | 03/01/2012 |
| US | US AIRS (AFS) | Aerometric Information Retrieval System Facility Subsystem ( | EPA | 10/12/2016 | 10/26/2016 | 02/03/2017 |
| US | US AIRS MINOR | Air Facility System Data | EPA | 10/12/2016 | 10/26/2016 | 02/03/2017 |
| US | US BROWNFIELDS | A Listing of Brownfields Sites | Environmental Protection Agency | 06/19/2017 | 06/20/2017 | 09/15/2017 |
| US | US CDL | Clandestine Drug Labs | Drug Enforcement Administration | 07/13/2017 | 09/06/2017 | 10/06/2017 |
| US | US ENG CONTROLS | Engineering Controls Sites List | Environmental Protection Agency | 08/10/2017 | 08/30/2017 | 10/13/2017 |
| US | US FIN ASSUR | Financial Assurance Information | Environmental Protection Agency | 05/10/2017 | 05/17/2017 | 09/15/2017 |
| US | US HIST CDL | National Clandestine Laboratory Register | Drug Enforcement Administration | 07/13/2017 | 09/06/2017 | 10/06/2017 |
| US | US INST CONTROL | Sites with Institutional Controls | Environmental Protection Agency | 08/10/2017 | 08/30/2017 | 10/13/2017 |
| US | US MINES | Mines Master Index File | Department of Labor, Mine Safety and Health A | 07/31/2017 | 08/30/2017 | 10/13/2017 |
| US | US MINES 2 | Ferrous and Nonferrous Metal Mines Database Listing | USGS | 12/05/2005 | 02/29/2008 | 04/18/2008 |
| US | US MINES 3 | Active Mines & Mineral Plants Database Listing | USGS | 04/14/2011 | 06/08/2011 | 09/13/2011 |
| US | UXO | Unexploded Ordnance Sites | Department of Defense | 10/25/2016 | 06/02/2017 | 10/13/2017 |
| CT | CT MANIFEST | Hazardous Waste Manifest Data | Department of Energy & Environmental Protecti | 07/30/2013 | 08/19/2013 | 10/03/2013 |
| NJ | NJ MANIFEST | Manifest Information | Department of Environmental Protection | 12/31/2016 | 04/11/2017 | 07/27/2017 |
| NY | NY MANIFEST | Facility and Manifest Data | Department of Environmental Conservation | 07/31/2017 | 08/03/2017 | 10/12/2017 |
| PA | PA MANIFEST | Manifest Information | Department of Environmental Protection | 12/31/2016 | 07/25/2017 | 09/25/2017 |
| RI | RI MANIFEST | Manifest information | Department of Environmental Management | 12/31/2013 | 06/19/2015 | 07/15/2015 |
| WI | WI MANIFEST | Manifest Information | Department of Natural Resources | 12/31/2016 | 04/13/2017 | 07/14/2017 |
| US | AHA Hospitals | Sensitive Receptor: AHA Hospitals | American Hospital Association, Inc. | | | |
| US | Medical Centers | Sensitive Receptor: Medical Centers | Centers for Medicare & Medicaid Services | | | |
| US | Nursing Homes | Sensitive Receptor: Nursing Homes | National Institutes of Health | | | |
| US | Public Schools | Sensitive Receptor: Public Schools | National Center for Education Statistics | | | |
| US | Private Schools | Sensitive Receptor: Private Schools | National Center for Education Statistics | | | |
| CA | Daycare Centers | Sensitive Receptor: Licensed Facilities | Department of Social Services | | | |
| US | Flood Zones | 100-year and 500-year flood zones | Emergency Management Agency (FEMA) | | | |
| US | NWI | National Wetlands Inventory | U.S. Fish and Wildlife Service | | | |
| CA | State Wetlands | Wetland Inventory | Department of Fish & Game | | | |
| US | Topographic Map | Current USGS 7.5 Minute Topographic Map | U.S. Geological Survey | | | |
| US | Oil/Gas Pipelines | | PennWell Corporation | | | |
| US | Electric Power Transmission Line Data | | PennWell Corporation | | | |

DRAFT

# GOVERNMENT RECORDS SEARCHED / DATA CURRENCY TRACKING

| St | Acronym | Full Name | Government Agency | Gov Date | Arvl. Date | Active Date |
|---|---|---|---|---|---|---|

**STREET AND ADDRESS INFORMATION**

© 2015 TomTom North America, Inc. All rights reserved. This material is proprietary and the subject of copyright protection and other intellectual property rights owned by or licensed to Tele Atlas North America, Inc. The use of this material is subject to the terms of a license agreement. You will be held liable for any unauthorized copying or disclosure of this material.

DRAFT

# GEOCHECK ®- PHYSICAL SETTING SOURCE ADDENDUM

**TARGET PROPERTY ADDRESS**

7800 BEVERLY BOULEVARD
7800 BEVERLY BOULEVARD
LOS ANGELES, CA 90036

**TARGET PROPERTY COORDINATES**

| | |
|---|---|
| Latitude (North): | 34.074937 - 34° 4' 29.77'' |
| Longitude (West): | 118.359864 - 118° 21' 35.51'' |
| Universal Tranverse Mercator: | Zone 11 |
| UTM X (Meters): | 374522.6 |
| UTM Y (Meters): | 3771104.5 |
| Elevation: | 190 ft. above sea level |

**USGS TOPOGRAPHIC MAP**

| | |
|---|---|
| Target Property Map: | 5630741 HOLLYWOOD, CA |
| Version Date: | 2012 |
| West Map: | 5630733 BEVERLY HILLS, CA |
| Version Date: | 2012 |

EDR's GeoCheck Physical Setting Source Addendum is provided to assist the environmental professional in forming an opinion about the impact of potential contaminant migration.

Assessment of the impact of contaminant migration generally has two principal investigative components:

1. Groundwater flow direction, and
2. Groundwater flow velocity.

Groundwater flow direction may be impacted by surface topography, hydrology, hydrogeology, characteristics of the soil, and nearby wells. Groundwater flow velocity is generally impacted by the nature of the geologic strata.

DRAFT

# GEOCHECK® - PHYSICAL SETTING SOURCE SUMMARY

**GROUNDWATER FLOW DIRECTION INFORMATION**

Groundwater flow direction for a particular site is best determined by a qualified environmental professional using site-specific well data. If such data is not reasonably ascertainable, it may be necessary to rely on other sources of information, such as surface topographic information, hydrologic information, hydrogeologic data collected on nearby properties, and regional groundwater flow information (from deep aquifers).

**TOPOGRAPHIC INFORMATION**

Surface topography may be indicative of the direction of surficial groundwater flow. This information can be used to assist the environmental professional in forming an opinion about the impact of nearby contaminated properties or, should contamination exist on the target property, what downgradient sites might be impacted.

**TARGET PROPERTY TOPOGRAPHY**

General Topographic Gradient: General SW

**SURROUNDING TOPOGRAPHY: ELEVATION PROFILES**

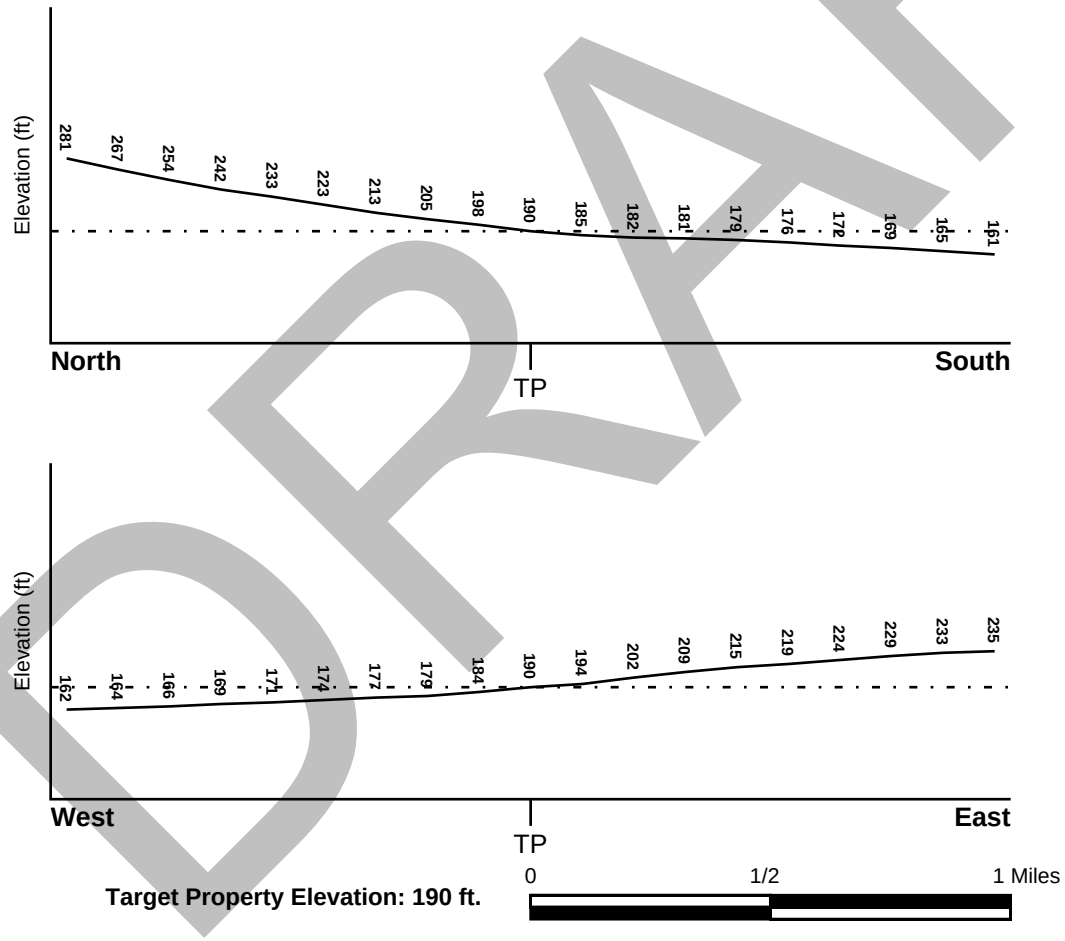


Source: Topography has been determined from the USGS 7.5' Digital Elevation Model and should be evaluated on a relative (not an absolute) basis. Relative elevation information between sites of close proximity should be field verified.

DRAFT

# GEOCHECK® - PHYSICAL SETTING SOURCE SUMMARY

**HYDROLOGIC INFORMATION**

Surface water can act as a hydrologic barrier to groundwater flow. Such hydrologic information can be used to assist the environmental professional in forming an opinion about the impact of nearby contaminated properties or, should contamination exist on the target property, what downgradient sites might be impacted.

Refer to the Physical Setting Source Map following this summary for hydrologic information (major waterways and bodies of water).

**FEMA FLOOD ZONE**

| Flood Plain Panel at Target Property | FEMA Source Type |
|---|---|
| 06037C1605F | FEMA FIRM Flood data |

| Additional Panels in search area: | FEMA Source Type |
|---|---|
| 06037C1585F | FEMA FIRM Flood data |
| 06037C1615F | FEMA FIRM Flood data |

**NATIONAL WETLAND INVENTORY**

| NWI Quad at Target Property | NWI Electronic Data Coverage |
|---|---|
| HOLLYWOOD | YES - refer to the Overview Map and Detail Map |

**HYDROGEOLOGIC INFORMATION**

Hydrogeologic information obtained by installation of wells on a specific site can often be an indicator of groundwater flow direction in the immediate area. Such hydrogeologic information can be used to assist the environmental professional in forming an opinion about the impact of nearby contaminated properties or, should contamination exist on the target property, what downgradient sites might be impacted.

***Site-Specific Hydrogeological Data*:***

| | |
|---|---|
| Search Radius: | 1.25 miles |
| Status: | Not found |

**AQUIFLOW®**

Search Radius: 1.000 Mile.

EDR has developed the AQUIFLOW Information System to provide data on the general direction of groundwater flow at specific points. EDR has reviewed reports submitted by environmental professionals to regulatory authorities at select sites and has extracted the date of the report, groundwater flow direction as determined hydrogeologically, and the depth to water table.

| MAP ID | LOCATION FROM TP | GENERAL DIRECTION GROUNDWATER FLOW |
|---|---|---|
| Not Reported | | |

DRAFT

* ©1996 Site−specific hydrogeological data gathered by CERCLIS Alerts, Inc., Bainbridge Island, WA. All rights reserved. All of the information and opinions presented are those of the cited EPA report(s), which were completed under a Comprehensive Environmental Response Compensation and Liability Information System (CERCLIS) investigation.

# GEOCHECK® - PHYSICAL SETTING SOURCE SUMMARY

## GROUNDWATER FLOW VELOCITY INFORMATION

Groundwater flow velocity information for a particular site is best determined by a qualified environmental professional using site specific geologic and soil strata data. If such data are not reasonably ascertainable, it may be necessary to rely on other sources of information, including geologic age identification, rock stratigraphic unit and soil characteristics data collected on nearby properties and regional soil information. In general, contaminant plumes move more quickly through sandy-gravelly types of soils than silty-clayey types of soils.

## GEOLOGIC INFORMATION IN GENERAL AREA OF TARGET PROPERTY

Geologic information can be used by the environmental professional in forming an opinion about the relative speed at which contaminant migration may be occurring.

**ROCK STRATIGRAPHIC UNIT**

| | |
|---|---|
| Era: | Cenozoic |
| System: | Quaternary |
| Series: | Quaternary |
| Code: | Q *(decoded above as Era, System & Series)* |

**GEOLOGIC AGE IDENTIFICATION**

Category: Stratifed Sequence

Geologic Age and Rock Stratigraphic Unit Source: P.G. Schruben, R.E. Arndt and W.J. Bawiec, Geology of the Conterminous U.S. at 1:2,500,000 Scale - a digital representation of the 1974 P.B. King and H.M. Beikman Map, USGS Digital Data Series DDS - 11 (1994).

**DOMINANT SOIL COMPOSITION IN GENERAL AREA OF TARGET PROPERTY**

The U.S. Department of Agriculture's (USDA) Soil Conservation Service (SCS) leads the National Cooperative Soil Survey (NCSS) and is responsible for collecting, storing, maintaining and distributing soil survey information for privately owned lands in the United States. A soil map in a soil survey is a representation of soil patterns in a landscape. Soil maps for STATSGO are compiled by generalizing more detailed (SSURGO) soil survey maps. The following information is based on Soil Conservation Service STATSGO data.

Soil Component Name: URBAN LAND

Soil Surface Texture: variable

Hydrologic Group: Not reported

Soil Drainage Class: Not reported

Hydric Status: Soil does not meet the requirements for a hydric soil.

Corrosion Potential - Uncoated Steel: Not Reported

Depth to Bedrock Min: > 10 inches

Depth to Bedrock Max: > 10 inches

DRAFT

# GEOCHECK® - PHYSICAL SETTING SOURCE SUMMARY

| Soil Layer Information | | | | | | | |
|---|---|---|---|---|---|---|---|
| | Boundary | | | Classification | | | |
| Layer | Upper | Lower | Soil Texture Class | AASHTO Group | Unified Soil | Permeability Rate (in/hr) | Soil Reaction (pH) |
| 1 | 0 inches | 6 inches | variable | Not reported | Not reported | Max: 0.00<br>Min: 0.00 | Max: 0.00<br>Min: 0.00 |

**OTHER SOIL TYPES IN AREA**

Based on Soil Conservation Service STATSGO data, the following additional subordinant soil types may appear within the general area of target property.

Soil Surface Textures:
sandy loam
gravelly - sandy loam
silt loam
clay
fine sand
gravelly - sand
sand
fine sandy loam

Surficial Soil Types:
sandy loam
gravelly - sandy loam
silt loam
clay
fine sand
gravelly - sand
sand
fine sandy loam

Shallow Soil Types:
fine sandy loam
gravelly - loam
sandy clay
sandy clay loam
clay
silty clay
sand

Deeper Soil Types:
gravelly - sandy loam
sandy loam
very gravelly - sandy loam
stratified
very fine sandy loam
weathered bedrock
sand
gravelly - fine sandy loam
silty clay loam
clay loam

DRAFT

# GEOCHECK® - PHYSICAL SETTING SOURCE SUMMARY

## LOCAL / REGIONAL WATER AGENCY RECORDS

EDR Local/Regional Water Agency records provide water well information to assist the environmental professional in assessing sources that may impact ground water flow direction, and in forming an opinion about the impact of contaminant migration on nearby drinking water wells.

## WELL SEARCH DISTANCE INFORMATION

| DATABASE | SEARCH DISTANCE (miles) |
|---|---|
| Federal USGS | 1.000 |
| Federal FRDS PWS | Nearest PWS within 1 mile |
| State Database | 1.000 |

## FEDERAL USGS WELL INFORMATION

| MAP ID | WELL ID | LOCATION FROM TP |
|---|---|---|
| 1 | USGS40000140814 | 1/2 - 1 Mile NW |

## FEDERAL FRDS PUBLIC WATER SUPPLY SYSTEM INFORMATION

| MAP ID | WELL ID | LOCATION FROM TP |
|---|---|---|
| No PWS System Found | | |

Note: PWS System location is not always the same as well location.

## STATE DATABASE WELL INFORMATION

| MAP ID | WELL ID | LOCATION FROM TP |
|---|---|---|
| No Wells Found | | |

## OTHER STATE DATABASE INFORMATION

## STATE OIL/GAS WELL INFORMATION

| MAP ID | WELL ID | LOCATION FROM TP |
|---|---|---|
| 1 | CAOG11000210522 | 1/8 - 1/4 Mile SW |
| 2 | CAOG11000210636 | 1/8 - 1/4 Mile ENE |
| A3 | CAOG11000192175 | 1/8 - 1/4 Mile SE |
| A4 | CAOG11000214636 | 1/8 - 1/4 Mile SE |
| A5 | CAOG11000192174 | 1/8 - 1/4 Mile SE |
| A6 | CAOG11000192176 | 1/8 - 1/4 Mile SE |
| A7 | CAOG11000192172 | 1/8 - 1/4 Mile SE |
| A8 | CAOG11000214637 | 1/8 - 1/4 Mile SE |
| A9 | CAOG11000192179 | 1/8 - 1/4 Mile SE |
| A10 | CAOG11000192181 | 1/8 - 1/4 Mile SE |
| A11 | CAOG11000192178 | 1/8 - 1/4 Mile SE |
| A12 | CAOG11000214223 | 1/8 - 1/4 Mile SE |
| A13 | CAOG11000189006 | 1/8 - 1/4 Mile SE |
| A14 | CAOG11000192188 | 1/8 - 1/4 Mile SE |

DRAFT

# GEOCHECK® - PHYSICAL SETTING SOURCE SUMMARY

**STATE OIL/GAS WELL INFORMATION**

| MAP ID | WELL ID | LOCATION FROM TP |
|---|---|---|
| A15 | CAOG11000192177 | 1/8 - 1/4 Mile SE |
| A16 | CAOG11000193256 | 1/8 - 1/4 Mile ESE |
| A17 | CAOG11000214224 | 1/8 - 1/4 Mile ESE |
| A18 | CAOG11000193262 | 1/8 - 1/4 Mile ESE |
| A19 | CAOG11000192184 | 1/8 - 1/4 Mile SE |
| A20 | CAOG11000192180 | 1/8 - 1/4 Mile SE |
| A21 | CAOG11000193259 | 1/8 - 1/4 Mile ESE |
| A22 | CAOG11000188558 | 1/8 - 1/4 Mile SE |
| A23 | CAOG11000192993 | 1/8 - 1/4 Mile SE |
| A24 | CAOG11000192187 | 1/8 - 1/4 Mile SE |
| A25 | CAOG11000193149 | 1/8 - 1/4 Mile ESE |
| A26 | CAOG11000193039 | 1/8 - 1/4 Mile SE |
| A27 | CAOG11000193040 | 1/8 - 1/4 Mile SE |
| A28 | CAOG11000193150 | 1/8 - 1/4 Mile ESE |
| A29 | CAOG11000193024 | 1/8 - 1/4 Mile SE |
| A30 | CAOG11000192183 | 1/8 - 1/4 Mile ESE |
| A31 | CAOG11000193158 | 1/8 - 1/4 Mile ESE |
| A32 | CAOG11000193157 | 1/8 - 1/4 Mile ESE |
| A33 | CAOG11000189038 | 1/8 - 1/4 Mile ESE |
| A34 | CAOG11000193178 | 1/8 - 1/4 Mile ESE |
| A35 | CAOG11000192173 | 1/8 - 1/4 Mile ESE |
| A36 | CAOG11000193071 | 1/8 - 1/4 Mile ESE |
| A37 | CAOG11000192185 | 1/8 - 1/4 Mile ESE |
| A39 | CAOG11000193084 | 1/8 - 1/4 Mile ESE |
| A38 | CAOG11000193083 | 1/8 - 1/4 Mile ESE |
| A40 | CAOG11000193277 | 1/8 - 1/4 Mile ESE |
| A41 | CAOG11000193086 | 1/8 - 1/4 Mile ESE |
| A42 | CAOG11000193272 | 1/8 - 1/4 Mile ESE |
| A43 | CAOG11000193106 | 1/8 - 1/4 Mile ESE |
| A44 | CAOG11000192186 | 1/8 - 1/4 Mile ESE |
| A45 | CAOG11000193135 | 1/8 - 1/4 Mile ESE |
| A46 | CAOG11000192182 | 1/8 - 1/4 Mile ESE |
| B47 | CAOG11000210332 | 1/8 - 1/4 Mile South |
| B48 | CAOG11000210333 | 1/8 - 1/4 Mile SSW |
| C49 | CAOG11000210331 | 1/8 - 1/4 Mile South |
| D50 | CAOG11000210521 | 1/4 - 1/2 Mile WSW |
| E51 | CAOG11000210334 | 1/4 - 1/2 Mile SW |
| F52 | CAOG11000210329 | 1/4 - 1/2 Mile SE |
| C53 | CAOG11000210800 | 1/4 - 1/2 Mile South |
| F54 | CAOG11000210330 | 1/4 - 1/2 Mile SSE |
| E55 | CAOG11000210744 | 1/4 - 1/2 Mile SSW |
| G56 | CAOG11000210326 | 1/4 - 1/2 Mile East |
| G57 | CAOG11000210327 | 1/4 - 1/2 Mile East |
| G58 | CAOG11000210325 | 1/4 - 1/2 Mile ESE |
| E59 | CAOG11000210335 | 1/4 - 1/2 Mile SW |
| B60 | CAOG11000210801 | 1/4 - 1/2 Mile SSW |
| D61 | CAOG11000210523 | 1/4 - 1/2 Mile WSW |
| H62 | CAOG11000210324 | 1/4 - 1/2 Mile ESE |
| F63 | CAOG11000210328 | 1/4 - 1/2 Mile SE |
| E64 | CAOG11000210589 | 1/4 - 1/2 Mile SW |
| 65 | CAOG11000210520 | 1/4 - 1/2 Mile WSW |
| H66 | CAOG11000210524 | 1/4 - 1/2 Mile ESE |
| G67 | CAOG11000210320 | 1/4 - 1/2 Mile East |
| G68 | CAOG11000210319 | 1/4 - 1/2 Mile East |
| I69 | CAOG11000210799 | 1/4 - 1/2 Mile SSE |
| J70 | CAOG11000210321 | 1/4 - 1/2 Mile East |

DRAFT

# GEOCHECK® - PHYSICAL SETTING SOURCE SUMMARY

**STATE OIL/GAS WELL INFORMATION**

| MAP ID | WELL ID | LOCATION FROM TP |
|---|---|---|
| H71 | CAOG11000210323 | 1/4 - 1/2 Mile SE |
| K72 | CAOG11000210590 | 1/4 - 1/2 Mile SSW |
| L73 | CAOG11000210318 | 1/4 - 1/2 Mile ESE |
| K74 | CAOG11000210576 | 1/4 - 1/2 Mile SSW |
| H75 | CAOG11000210317 | 1/4 - 1/2 Mile ESE |
| J76 | CAOG11000210539 | 1/4 - 1/2 Mile East |
| L77 | CAOG11000210534 | 1/4 - 1/2 Mile East |
| J78 | CAOG11000210541 | 1/4 - 1/2 Mile East |
| 79 | CAOG11000204851 | 1/4 - 1/2 Mile North |
| L80 | CAOG11000210533 | 1/4 - 1/2 Mile East |
| M81 | CAOG11000210322 | 1/4 - 1/2 Mile SE |
| 82 | CAOG11000210780 | 1/4 - 1/2 Mile South |
| N83 | CAOG11000210711 | 1/4 - 1/2 Mile SW |
| H84 | CAOG11000210316 | 1/4 - 1/2 Mile ESE |
| K85 | CAOG11000210575 | 1/4 - 1/2 Mile SW |
| L86 | CAOG11000210531 | 1/4 - 1/2 Mile ESE |
| I87 | CAOG11000210797 | 1/4 - 1/2 Mile SSE |
| J88 | CAOG11000210665 | 1/4 - 1/2 Mile ENE |
| O89 | CAOG11000210530 | 1/4 - 1/2 Mile ESE |
| M90 | CAOG11000210796 | 1/4 - 1/2 Mile SE |
| P91 | CAOG11000210745 | 1/4 - 1/2 Mile SSW |
| Q92 | CAOG11000210798 | 1/4 - 1/2 Mile South |
| K93 | CAOG11000210710 | 1/4 - 1/2 Mile SSW |
| M94 | CAOG11000210315 | 1/4 - 1/2 Mile SE |
| J95 | CAOG11000210543 | 1/4 - 1/2 Mile East |
| N96 | CAOG11000210717 | 1/4 - 1/2 Mile SW |
| O97 | CAOG11000210529 | 1/4 - 1/2 Mile ESE |
| R98 | CAOG11000210707 | 1/4 - 1/2 Mile ENE |
| S99 | CAOG11000210545 | 1/4 - 1/2 Mile East |
| P100 | CAOG11000210574 | 1/4 - 1/2 Mile SSW |
| T101 | CAOG11000210718 | 1/4 - 1/2 Mile WSW |
| M102 | CAOG11000210314 | 1/4 - 1/2 Mile SE |
| S103 | CAOG11000210670 | 1/4 - 1/2 Mile ENE |
| U104 | CAOG11000210528 | 1/4 - 1/2 Mile ESE |
| V105 | CAOG11000210779 | 1/4 - 1/2 Mile SSE |
| V106 | CAOG11000210795 | 1/4 - 1/2 Mile SSE |
| Q107 | CAOG11000210782 | 1/4 - 1/2 Mile South |
| S108 | CAOG11000210546 | 1/4 - 1/2 Mile East |
| W109 | CAOG11000210777 | 1/4 - 1/2 Mile South |
| U110 | CAOG11000210527 | 1/4 - 1/2 Mile SE |
| P111 | CAOG11000210244 | 1/4 - 1/2 Mile SSW |
| X112 | CAOG11000210712 | 1/4 - 1/2 Mile SW |
| T113 | CAOG11000210581 | 1/4 - 1/2 Mile WSW |
| X114 | CAOG11000210716 | 1/4 - 1/2 Mile SW |
| Y115 | CAOG11000210336 | 1/4 - 1/2 Mile WNW |
| R116 | CAOG11000210705 | 1/4 - 1/2 Mile ENE |
| Y117 | CAOG11000210519 | 1/4 - 1/2 Mile West |
| 118 | CAOG11000210583 | 1/2 - 1 Mile SSW |
| T119 | CAOG11000210719 | 1/2 - 1 Mile WSW |
| S120 | CAOG11000210675 | 1/2 - 1 Mile ENE |
| 121 | CAOG11000210771 | 1/2 - 1 Mile SE |
| Z122 | CAOG11000210542 | 1/2 - 1 Mile East |
| Z123 | CAOG11000210540 | 1/2 - 1 Mile East |
| S124 | CAOG11000210544 | 1/2 - 1 Mile East |
| V125 | CAOG11000210794 | 1/2 - 1 Mile SSE |
| AA126 | CAOG11000210538 | 1/2 - 1 Mile East |

DRAFT

# GEOCHECK® - PHYSICAL SETTING SOURCE SUMMARY

**STATE OIL/GAS WELL INFORMATION**

| MAP ID | WELL ID | LOCATION FROM TP |
|---|---|---|
| AB127 | CAOG11000210769 | 1/2 - 1 Mile SSE |
| U128 | CAOG11000210547 | 1/2 - 1 Mile ESE |
| AC129 | CAOG11000210767 | 1/2 - 1 Mile SSE |
| AA130 | CAOG11000210535 | 1/2 - 1 Mile ESE |
| X131 | CAOG11000210713 | 1/2 - 1 Mile SW |
| 132 | CAOG11000210366 | 1/2 - 1 Mile WSW |
| W133 | CAOG11000210781 | 1/2 - 1 Mile South |
| 134 | CAOG11000210709 | 1/2 - 1 Mile SSW |
| AD135 | CAOG11000210536 | 1/2 - 1 Mile ESE |
| W136 | CAOG11000210787 | 1/2 - 1 Mile South |
| AE137 | CAOG11000210784 | 1/2 - 1 Mile SSE |
| AA138 | CAOG11000210566 | 1/2 - 1 Mile East |
| AF139 | CAOG11000210686 | 1/2 - 1 Mile ENE |
| AF140 | CAOG11000210572 | 1/2 - 1 Mile East |
| 141 | CAOG11000210579 | 1/2 - 1 Mile SSW |
| 142 | CAOG11000210720 | 1/2 - 1 Mile SW |
| AA143 | CAOG11000210565 | 1/2 - 1 Mile ESE |
| AD144 | CAOG11000210537 | 1/2 - 1 Mile ESE |
| AC145 | CAOG11000210762 | 1/2 - 1 Mile SSE |
| AB146 | CAOG11000210785 | 1/2 - 1 Mile SSE |
| AD147 | CAOG11000210557 | 1/2 - 1 Mile ESE |
| 148 | CAOG11000210793 | 1/2 - 1 Mile SE |
| AG149 | CAOG11000210526 | 1/2 - 1 Mile ESE |
| AD150 | CAOG11000210554 | 1/2 - 1 Mile ESE |
| 151 | CAOG11000210775 | 1/2 - 1 Mile South |
| AE152 | CAOG11000210359 | 1/2 - 1 Mile SSE |
| AG153 | CAOG11000210525 | 1/2 - 1 Mile ESE |
| 154 | CAOG11000210706 | 1/2 - 1 Mile ENE |
| AG155 | CAOG11000210772 | 1/2 - 1 Mile SE |
| AF156 | CAOG11000210689 | 1/2 - 1 Mile East |
| AH157 | CAOG11000210569 | 1/2 - 1 Mile East |
| 158 | CAOG11000210722 | 1/2 - 1 Mile WSW |
| AH159 | CAOG11000210568 | 1/2 - 1 Mile East |
| AG160 | CAOG11000210552 | 1/2 - 1 Mile ESE |
| AI161 | CAOG11000210776 | 1/2 - 1 Mile SSE |
| 162 | CAOG11000210714 | 1/2 - 1 Mile SSW |
| AJ163 | CAOG11000210567 | 1/2 - 1 Mile ESE |
| AK164 | CAOG11000210725 | 1/2 - 1 Mile WSW |
| AL165 | CAOG11000210770 | 1/2 - 1 Mile SSE |
| AM166 | CAOG11000210555 | 1/2 - 1 Mile ESE |
| AK167 | CAOG11000210308 | 1/2 - 1 Mile WSW |
| AI168 | CAOG11000210357 | 1/2 - 1 Mile SSE |
| AL169 | CAOG11000210783 | 1/2 - 1 Mile SSE |
| AI170 | CAOG11000210756 | 1/2 - 1 Mile SSE |
| AG171 | CAOG11000210551 | 1/2 - 1 Mile ESE |
| AJ172 | CAOG11000210559 | 1/2 - 1 Mile ESE |
| AN173 | CAOG11000210761 | 1/2 - 1 Mile SE |
| AG174 | CAOG11000210553 | 1/2 - 1 Mile ESE |
| AO175 | CAOG11000210688 | 1/2 - 1 Mile East |
| 176 | CAOG11000210721 | 1/2 - 1 Mile SW |
| AN177 | CAOG11000210356 | 1/2 - 1 Mile SE |
| 178 | CAOG11000210773 | 1/2 - 1 Mile South |
| AN179 | CAOG11000210751 | 1/2 - 1 Mile SE |
| AP180 | CAOG11000210550 | 1/2 - 1 Mile ESE |
| AQ181 | CAOG11000210564 | 1/2 - 1 Mile East |
| AH182 | CAOG11000210563 | 1/2 - 1 Mile East |

DRAFT

# GEOCHECK® - PHYSICAL SETTING SOURCE SUMMARY

**STATE OIL/GAS WELL INFORMATION**

| MAP ID | WELL ID | LOCATION FROM TP |
|---|---|---|
| 183 | CAOG11000210313 | 1/2 - 1 Mile West |
| AH184 | CAOG11000210562 | 1/2 - 1 Mile East |
| AM185 | CAOG11000210570 | 1/2 - 1 Mile ESE |
| AJ186 | CAOG11000210561 | 1/2 - 1 Mile East |
| AI187 | CAOG11000210354 | 1/2 - 1 Mile SSE |
| AN188 | CAOG11000210763 | 1/2 - 1 Mile SE |
| AI189 | CAOG11000210778 | 1/2 - 1 Mile SSE |
| AR190 | CAOG11000210704 | 1/2 - 1 Mile ENE |
| 191 | CAOG11000210723 | 1/2 - 1 Mile SW |
| AS192 | CAOG11000210726 | 1/2 - 1 Mile WSW |
| AK193 | CAOG11000210734 | 1/2 - 1 Mile WSW |
| AJ194 | CAOG11000210560 | 1/2 - 1 Mile ESE |
| AT195 | CAOG11000210307 | 1/2 - 1 Mile West |
| AQ196 | CAOG11000210678 | 1/2 - 1 Mile East |
| AN197 | CAOG11000210747 | 1/2 - 1 Mile SE |
| AO198 | CAOG11000210687 | 1/2 - 1 Mile East |
| AU199 | CAOG11000210647 | 1/2 - 1 Mile East |
| AO200 | CAOG11000210691 | 1/2 - 1 Mile East |
| AV201 | CAOG11000210760 | 1/2 - 1 Mile SSE |
| AW202 | CAOG11000210558 | 1/2 - 1 Mile ESE |
| AU203 | CAOG11000210644 | 1/2 - 1 Mile East |
| AN204 | CAOG11000210764 | 1/2 - 1 Mile SE |
| AS205 | CAOG11000210727 | 1/2 - 1 Mile WSW |
| AP206 | CAOG11000210549 | 1/2 - 1 Mile ESE |
| AN207 | CAOG11000210748 | 1/2 - 1 Mile SE |
| AW208 | CAOG11000210643 | 1/2 - 1 Mile ESE |
| AV209 | CAOG11000210516 | 1/2 - 1 Mile SE |
| AP210 | CAOG11000210774 | 1/2 - 1 Mile ESE |
| AX211 | CAOG11000210792 | 1/2 - 1 Mile SE |
| AR212 | CAOG11000210708 | 1/2 - 1 Mile ENE |
| AW213 | CAOG11000210556 | 1/2 - 1 Mile ESE |
| AW214 | CAOG11000210642 | 1/2 - 1 Mile ESE |
| AS215 | CAOG11000210733 | 1/2 - 1 Mile WSW |
| AX216 | CAOG11000210749 | 1/2 - 1 Mile SE |
| AY217 | CAOG11000216606 | 1/2 - 1 Mile WSW |
| AY218 | CAOG11000210728 | 1/2 - 1 Mile WSW |
| AZ219 | CAOG11000210693 | 1/2 - 1 Mile East |
| BA220 | CAOG11000210352 | 1/2 - 1 Mile SE |
| AV221 | CAOG11000210353 | 1/2 - 1 Mile SSE |
| AZ222 | CAOG11000210692 | 1/2 - 1 Mile East |
| BB223 | CAOG11000210677 | 1/2 - 1 Mile East |
| AS224 | CAOG11000210732 | 1/2 - 1 Mile WSW |
| AW225 | CAOG11000210640 | 1/2 - 1 Mile ESE |
| BC226 | CAOG11000210312 | 1/2 - 1 Mile West |
| AT227 | CAOG11000210735 | 1/2 - 1 Mile WSW |
| BD228 | CAOG11000210548 | 1/2 - 1 Mile ESE |
| BB229 | CAOG11000210639 | 1/2 - 1 Mile ESE |
| BA230 | CAOG11000210750 | 1/2 - 1 Mile SE |
| AX231 | CAOG11000210765 | 1/2 - 1 Mile SE |
| BE232 | CAOG11000210648 | 1/2 - 1 Mile East |
| AU233 | CAOG11000210645 | 1/2 - 1 Mile East |
| AV234 | CAOG11000210752 | 1/2 - 1 Mile SE |
| AT235 | CAOG11000210305 | 1/2 - 1 Mile West |
| BF236 | CAOG11000210698 | 1/2 - 1 Mile ENE |
| BB237 | CAOG11000210646 | 1/2 - 1 Mile East |
| AY238 | CAOG11000210731 | 1/2 - 1 Mile WSW |

DRAFT

# GEOCHECK® - PHYSICAL SETTING SOURCE SUMMARY

**STATE OIL/GAS WELL INFORMATION**

| MAP ID | WELL ID | LOCATION FROM TP |
|---|---|---|
| BD239 | CAOG11000210641 | 1/2 - 1 Mile ESE |
| AV240 | CAOG11000210517 | 1/2 - 1 Mile SE |
| 241 | CAOG11000210724 | 1/2 - 1 Mile SW |
| BG242 | CAOG11000210754 | 1/2 - 1 Mile SSE |
| BC243 | CAOG11000210303 | 1/2 - 1 Mile West |
| BB244 | CAOG11000210649 | 1/2 - 1 Mile ESE |
| AX245 | CAOG11000210757 | 1/2 - 1 Mile SE |
| BF246 | CAOG11000210703 | 1/2 - 1 Mile ENE |
| AY247 | CAOG11000210729 | 1/2 - 1 Mile SW |
| BA248 | CAOG11000210358 | 1/2 - 1 Mile SE |
| BH249 | CAOG11000210736 | 1/2 - 1 Mile WSW |
| 250 | CAOG11000210586 | 1/2 - 1 Mile South |
| BI251 | CAOG11000210650 | 1/2 - 1 Mile ESE |
| BE252 | CAOG11000210501 | 1/2 - 1 Mile East |
| BE253 | CAOG11000210493 | 1/2 - 1 Mile East |
| BE254 | CAOG11000210484 | 1/2 - 1 Mile East |
| BB255 | CAOG11000210476 | 1/2 - 1 Mile East |
| BG256 | CAOG11000210351 | 1/2 - 1 Mile SSE |
| BI257 | CAOG11000210656 | 1/2 - 1 Mile ESE |
| BH258 | CAOG11000210737 | 1/2 - 1 Mile WSW |
| BA259 | CAOG11000210514 | 1/2 - 1 Mile SE |
| BH260 | CAOG11000210738 | 1/2 - 1 Mile WSW |
| BB261 | CAOG11000210468 | 1/2 - 1 Mile ESE |
| 262 | CAOG11000210715 | 1/2 - 1 Mile SSW |
| BJ263 | CAOG11000210739 | 1/2 - 1 Mile West |
| BK264 | CAOG11000210755 | 1/2 - 1 Mile SE |
| BI265 | CAOG11000210815 | 1/2 - 1 Mile ESE |
| BG266 | CAOG11000210758 | 1/2 - 1 Mile SSE |
| BL267 | CAOG11000210311 | 1/2 - 1 Mile West |
| BK268 | CAOG11000210766 | 1/2 - 1 Mile SE |
| BM269 | CAOG11000210791 | 1/2 - 1 Mile ESE |
| BM270 | CAOG11000210790 | 1/2 - 1 Mile SE |
| BJ271 | CAOG11000210304 | 1/2 - 1 Mile West |
| BG272 | CAOG11000210513 | 1/2 - 1 Mile SSE |
| BN273 | CAOG11000210701 | 1/2 - 1 Mile East |
| BN274 | CAOG11000210502 | 1/2 - 1 Mile East |
| BI275 | CAOG11000210807 | 1/2 - 1 Mile ESE |
| BO276 | CAOG11000210753 | 1/2 - 1 Mile SE |
| BP277 | CAOG11000210804 | 1/2 - 1 Mile ESE |
| 278 | CAOG11000210741 | 1/2 - 1 Mile WSW |
| BQ279 | CAOG11000210494 | 1/2 - 1 Mile East |
| BK280 | CAOG11000210759 | 1/2 - 1 Mile SE |
| BO281 | CAOG11000210515 | 1/2 - 1 Mile SE |
| BR282 | CAOG11000210477 | 1/2 - 1 Mile East |
| BJ283 | CAOG11000210740 | 1/2 - 1 Mile West |
| BP284 | CAOG11000210802 | 1/2 - 1 Mile ESE |
| BP285 | CAOG11000210805 | 1/2 - 1 Mile ESE |
| BS286 | CAOG11000210816 | 1/2 - 1 Mile ESE |
| BT287 | CAOG11000215204 | 1/2 - 1 Mile West |
| BL288 | CAOG11000210306 | 1/2 - 1 Mile West |
| BU289 | CAOG11000210371 | 1/2 - 1 Mile South |
| 290 | CAOG11000205260 | 1/2 - 1 Mile South |
| BV291 | CAOG11000210309 | 1/2 - 1 Mile West |
| BQ292 | CAOG11000210503 | 1/2 - 1 Mile East |
| BR293 | CAOG11000210485 | 1/2 - 1 Mile East |
| 294 | CAOG11000210251 | 1/2 - 1 Mile SW |

DRAFT

# GEOCHECK® - PHYSICAL SETTING SOURCE SUMMARY

**STATE OIL/GAS WELL INFORMATION**

| MAP ID | WELL ID | LOCATION FROM TP |
|---|---|---|
| BV295 | CAOG11000210310 | 1/2 - 1 Mile West |
| 296 | CAOG11000210742 | 1/2 - 1 Mile WSW |
| BP297 | CAOG11000210806 | 1/2 - 1 Mile ESE |
| BS298 | CAOG11000210469 | 1/2 - 1 Mile East |
| BV299 | CAOG11000210296 | 1/2 - 1 Mile West |
| 300 | CAOG11000210730 | 1/2 - 1 Mile SW |
| BU301 | CAOG11000210370 | 1/2 - 1 Mile South |
| 302 | CAOG11000210298 | 1/2 - 1 Mile West |
| BV303 | CAOG11000210293 | 1/2 - 1 Mile West |
| BW304 | CAOG11000210291 | 1/2 - 1 Mile West |
| 305 | CAOG11000210495 | 1/2 - 1 Mile East |
| BT306 | CAOG11000210289 | 1/2 - 1 Mile West |
| 307 | CAOG11000210651 | 1/2 - 1 Mile East |
| 308 | CAOG11000210788 | 1/2 - 1 Mile ESE |
| 309 | CAOG11000205317 | 1/2 - 1 Mile SW |
| 310 | CAOG11000210478 | 1/2 - 1 Mile East |
| 311 | CAOG11000210808 | 1/2 - 1 Mile ESE |
| BT312 | CAOG11000210743 | 1/2 - 1 Mile West |
| 313 | CAOG11000210768 | 1/2 - 1 Mile SE |
| BW314 | CAOG11000210294 | 1/2 - 1 Mile West |
| BW315 | CAOG11000214212 | 1/2 - 1 Mile West |
| BW316 | CAOG11000214213 | 1/2 - 1 Mile West |
| 317 | CAOG11000210369 | 1/2 - 1 Mile SSE |
| BW318 | CAOG11000214672 | 1/2 - 1 Mile West |
| BW320 | CAOG11000214537 | 1/2 - 1 Mile West |
| BW319 | CAOG11000214536 | 1/2 - 1 Mile West |
| BW327 | CAOG11000214626 | 1/2 - 1 Mile West |
| BW326 | CAOG11000214625 | 1/2 - 1 Mile West |
| BW328 | CAOG11000214624 | 1/2 - 1 Mile West |
| BW330 | CAOG11000214623 | 1/2 - 1 Mile West |
| BW329 | CAOG11000214622 | 1/2 - 1 Mile West |
| BW322 | CAOG11000214621 | 1/2 - 1 Mile West |
| BW321 | CAOG11000214620 | 1/2 - 1 Mile West |
| BW323 | CAOG11000214619 | 1/2 - 1 Mile West |
| BW325 | CAOG11000214618 | 1/2 - 1 Mile West |
| BW324 | CAOG11000214617 | 1/2 - 1 Mile West |
| BW331 | CAOG11000214550 | 1/2 - 1 Mile West |

DRAFT

# PHYSICAL SETTING SOURCE MAP - 5077864.2s

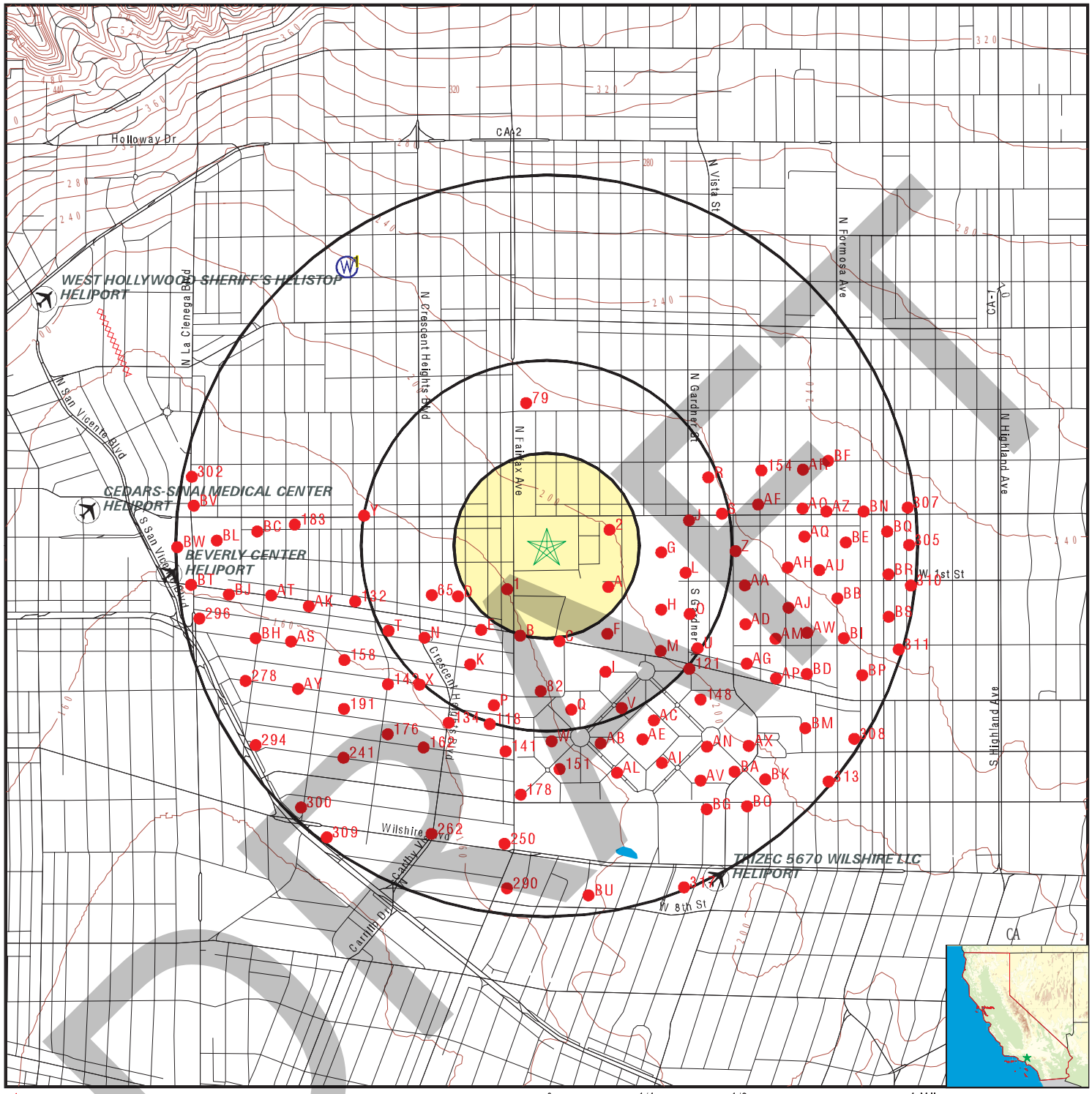


County Boundary
Major Roads
Contour Lines
Earthquake Fault Lines
Airports
Earthquake epicenter, Richter 5 or greater
Water Wells
Public Water Supply Wells
Cluster of Multiple Icons

Groundwater Flow Direction
GI Indeterminate Groundwater Flow at Location
GV Groundwater Flow Varies at Location
HD Closest Hydrogeological Data
Oil, gas or related wells

| | | | |
|---|---|---|---|
| SITE NAME: | 7800 Beverly Boulevard | CLIENT: | Terracon |
| ADDRESS: | 7800 Beverly Boulevard<br>Los Angeles CA 90036 | CONTACT: | Jennifer Van |
| LAT/LONG: | 34.074937 / 118.359864 | INQUIRY #: | 5077864.2s |
| | | DATE: | October 16, 2017 5:26 pm |

Copyright © 2017 EDR, Inc. © 2015 TomTom Rel. 2015.

# GEOCHECK® - PHYSICAL SETTING SOURCE MAP FINDINGS

Map ID
Direction
Distance
Elevation | Database | EDR ID Number

**1**
**NW**
**1/2 - 1 Mile**
**Higher** | **FED USGS** | **USGS40000140814**

| | | | |
|---|---|---|---|
| Org. Identifier: | USGS-CA | | |
| Formal name: | USGS California Water Science Center | | |
| Monloc Identifier: | USGS-340509118220601 | | |
| Monloc name: | 001S014W17E003S | | |
| Monloc type: | Well | | |
| Monloc desc: | Not Reported | | |
| Huc code: | 18070104 | Drainagearea value: | Not Reported |
| Drainagearea Units: | Not Reported | Contrib drainagearea: | Not Reported |
| Contrib drainagearea units: | Not Reported | Latitude: | 34.0858426 |
| Longitude: | -118.3692445 | Sourcemap scale: | 24000 |
| Horiz Acc measure: | 1 | Horiz Acc measure units: | seconds |
| Horiz Collection method: | Interpolated from map | | |
| Horiz coord refsys: | NAD83 | Vert measure val: | Not Reported |
| Vert measure units: | Not Reported | Vertacc measure val: | Not Reported |
| Vert accmeasure units: | Not Reported | | |
| Vertcollection method: | Not Reported | | |
| Vert coord refsys: | Not Reported | Countrycode: | US |
| Aquifername: | California Coastal Basin aquifers | | |
| Formation type: | Not Reported | | |
| Aquifer type: | Not Reported | | |
| Construction date: | Not Reported | Welldepth: | 578 |
| Welldepth units: | ft | Wellholedepth: | 651 |
| Wellholedepth units: | ft | | |

Ground-water levels, Number of Measurements: 0

DRAFT

# GEOCHECK® - PHYSICAL SETTING SOURCE MAP FINDINGS

Map ID
Direction
Distance

Database EDR ID Number

**1**
**SW** **OIL_GAS** **CAOG11000210522**
**1/8 - 1/4 Mile**

| | | | |
|---|---|---|---|
| District nun: | 1 | Api number: | 03714906 |
| Blm well: | N | Redrill can: | Not Reported |
| Dryhole: | N | Well status: | I |
| Operator name: | James F. Ross | | |
| County name: | Los Angeles | Fieldname: | Salt Lake |
| Area name: | Any Area | Section: | 20 |
| Township: | 01S | Range: | 14W |
| Base meridian: | SB | Elevation: | Not Reported |
| Locationde: | Not Reported | | |
| Gissourcec: | hud | | |
| Comments: | Not Reported | | |
| Leasename: | Ross | Wellnumber: | 3 |
| Epawell: | N | Hydraulica: | N |
| Confidenti: | N | Spuddate: | Not Reported |
| Welldeptha: | 0 | | |
| Redrillfoo: | 0 | | |
| Abandonedd: | Not Reported | Completion: | Not Reported |
| Directiona: | Unknown | Gissymbol: | AOG |
| Site id: | CAOG11000210522 | | |

---

**2**
**ENE** **OIL_GAS** **CAOG11000210636**
**1/8 - 1/4 Mile**

| | | | |
|---|---|---|---|
| District nun: | 1 | Api number: | 03715056 |
| Blm well: | N | Redrill can: | Not Reported |
| Dryhole: | N | Well status: | P |
| Operator name: | Macco Corp. | | |
| County name: | Los Angeles | Fieldname: | Salt Lake |
| Area name: | Any Area | Section: | 21 |
| Township: | 01S | Range: | 14W |
| Base meridian: | SB | Elevation: | Not Reported |
| Locationde: | Not Reported | | |
| Gissourcec: | hud | | |
| Comments: | Not Reported | | |
| Leasename: | Not Reported | Wellnumber: | 1 |
| Epawell: | N | Hydraulica: | N |
| Confidenti: | N | Spuddate: | Not Reported |
| Welldeptha: | 0 | | |
| Redrillfoo: | 0 | | |
| Abandonedd: | Not Reported | Completion: | Not Reported |
| Directiona: | Unknown | Gissymbol: | POG |
| Site id: | CAOG11000210636 | | |

---

**A3**
**SE** **OIL_GAS** **CAOG11000192175**
**1/8 - 1/4 Mile**

DRAFT

| | | | |
|---|---|---|---|
| District nun: | 1 | Api number: | 03715050 |
| Blm well: | N | Redrill can: | Not Reported |
| Dryhole: | N | Well status: | P |
| Operator name: | McFarland Energy, Inc. | | |
| County name: | Los Angeles | Fieldname: | Salt Lake |
| Area name: | Any Area | Section: | 21 |
| Township: | 01S | Range: | 14W |
| Base meridian: | SB | Elevation: | 200.731 |
| Locationde: | Not Reported | | |
| Gissourcec: | gps | | |
| Comments: | 64002239.ssf | | |
| Leasename: | Metropolitan | Wellnumber: | 6 |
| Epawell: | N | Hydraulica: | N |
| Confidenti: | N | Spuddate: | Not Reported |
| Welldeptha: | 0 | | |
| Redrillfoo: | 0 | | |
| Abandonedd: | Not Reported | Completion: | Not Reported |
| Directiona: | Directionally drilled | Gissymbol: | POG |
| Site id: | CAOG11000192175 | | |

---

**A4**
**SE** **OIL_GAS** **CAOG11000214636**
**1/8 - 1/4 Mile**

| | | | |
|---|---|---|---|
| District nun: | 1 | Api number: | 03721193 |
| Blm well: | N | Redrill can: | Not Reported |
| Dryhole: | N | Well status: | P |
| Operator name: | McFarland Energy, Inc. | | |
| County name: | Los Angeles | Fieldname: | Salt Lake |
| Area name: | Any Area | Section: | 21 |
| Township: | 01S | Range: | 14W |
| Base meridian: | SB | Elevation: | Not Reported |
| Locationde: | Not Reported | | |
| Gissourcec: | hud | | |
| Comments: | Not Reported | | |
| Leasename: | U-168 | Wellnumber: | 1 |
| Epawell: | N | Hydraulica: | N |
| Confidenti: | N | Spuddate: | Not Reported |
| Welldeptha: | 0 | | |
| Redrillfoo: | 0 | | |
| Abandonedd: | Not Reported | Completion: | Not Reported |
| Directiona: | Directionally drilled | Gissymbol: | POG |
| Site id: | CAOG11000214636 | | |

---

**A5**
**SE** **OIL_GAS** **CAOG11000192174**
**1/8 - 1/4 Mile**

| | | | |
|---|---|---|---|
| District nun: | 1 | Api number: | 03715049 |
| Blm well: | N | Redrill can: | Not Reported |
| Dryhole: | N | Well status: | P |
| Operator name: | McFarland Energy, Inc. | | |
| County name: | Los Angeles | Fieldname: | Salt Lake |
| Area name: | Any Area | Section: | 21 |
| Township: | 01S | Range: | 14W |
| Base meridian: | SB | Elevation: | 201.708 |
| Locationde: | Not Reported | | |
| Gissourcec: | gps | | |

DRAFT

| | | | |
|---|---|---|---|
| Comments: | 64002239.ssf | | |
| Leasename: | Metropolitan | Wellnumber: | 5 |
| Epawell: | N | Hydraulica: | N |
| Confidenti: | N | Spuddate: | Not Reported |
| Welldeptha: | 0 | | |
| Redrillfoo: | 0 | | |
| Abandonedd: | Not Reported | Completion: | Not Reported |
| Directiona: | Directionally drilled | Gissymbol: | POG |
| Site id: | CAOG11000192174 | | |

---

**A6**
**SE** **OIL_GAS** **CAOG11000192176**
**1/8 - 1/4 Mile**

| | | | |
|---|---|---|---|
| District nun: | 1 | Api number: | 03715051 |
| Blm well: | N | Redrill can: | Not Reported |
| Dryhole: | N | Well status: | P |
| Operator name: | McFarland Energy, Inc. | | |
| County name: | Los Angeles | Fieldname: | Salt Lake |
| Area name: | Any Area | Section: | 21 |
| Township: | 01S | Range: | 14W |
| Base meridian: | SB | Elevation: | 197.993 |
| Locationde: | Not Reported | | |
| Gissourcec: | gps | | |
| Comments: | 64002239.ssf | | |
| Leasename: | Metropolitan | Wellnumber: | 7 |
| Epawell: | N | Hydraulica: | N |
| Confidenti: | N | Spuddate: | Not Reported |
| Welldeptha: | 0 | | |
| Redrillfoo: | 0 | | |
| Abandonedd: | Not Reported | Completion: | Not Reported |
| Directiona: | Directionally drilled | Gissymbol: | POG |
| Site id: | CAOG11000192176 | | |

---

**A7**
**SE** **OIL_GAS** **CAOG11000192172**
**1/8 - 1/4 Mile**

| | | | |
|---|---|---|---|
| District nun: | 1 | Api number: | 03715047 |
| Blm well: | N | Redrill can: | Not Reported |
| Dryhole: | N | Well status: | P |
| Operator name: | McFarland Energy, Inc. | | |
| County name: | Los Angeles | Fieldname: | Salt Lake |
| Area name: | Any Area | Section: | 21 |
| Township: | 01S | Range: | 14W |
| Base meridian: | SB | Elevation: | 199.932 |
| Locationde: | Not Reported | | |
| Gissourcec: | gps | | |
| Comments: | 64002239.ssf | | |
| Leasename: | Metropolitan | Wellnumber: | 3 |
| Epawell: | N | Hydraulica: | N |
| Confidenti: | N | Spuddate: | Not Reported |
| Welldeptha: | 0 | | |
| Redrillfoo: | 0 | | |
| Abandonedd: | Not Reported | Completion: | Not Reported |
| Directiona: | Directionally drilled | Gissymbol: | POG |
| Site id: | CAOG11000192172 | | |

DRAFT

# GEOCHECK® - PHYSICAL SETTING SOURCE MAP FINDINGS

Map ID
Direction
Distance

Database EDR ID Number

**A8**
**SE**
**1/8 - 1/4 Mile**

**OIL_GAS** **CAOG11000214637**

| | | | |
|---|---|---|---|
| District nun: | 1 | Api number: | 03721194 |
| Blm well: | N | Redrill can: | Not Reported |
| Dryhole: | N | Well status: | P |
| Operator name: | McFarland Energy, Inc. | | |
| County name: | Los Angeles | Fieldname: | Salt Lake |
| Area name: | Any Area | Section: | 21 |
| Township: | 01S | Range: | 14W |
| Base meridian: | SB | Elevation: | Not Reported |
| Locationde: | Not Reported | | |
| Gissourcec: | hud | | |
| Comments: | Not Reported | | |
| Leasename: | U-168 | Wellnumber: | 2 |
| Epawell: | N | Hydraulica: | N |
| Confidenti: | N | Spuddate: | Not Reported |
| Welldeptha: | 0 | | |
| Redrillfoo: | 0 | | |
| Abandonedd: | Not Reported | Completion: | Not Reported |
| Directiona: | Directionally drilled | Gissymbol: | POG |
| Site id: | CAOG11000214637 | | |

---

**A9**
**SE**
**1/8 - 1/4 Mile**

**OIL_GAS** **CAOG11000192179**

| | | | |
|---|---|---|---|
| District nun: | 1 | Api number: | 03715054 |
| Blm well: | N | Redrill can: | Not Reported |
| Dryhole: | N | Well status: | P |
| Operator name: | McFarland Energy, Inc. | | |
| County name: | Los Angeles | Fieldname: | Salt Lake |
| Area name: | Any Area | Section: | 21 |
| Township: | 01S | Range: | 14W |
| Base meridian: | SB | Elevation: | 199.006 |
| Locationde: | Not Reported | | |
| Gissourcec: | gps | | |
| Comments: | 64002239.ssf | | |
| Leasename: | U-93 | Wellnumber: | 4 |
| Epawell: | N | Hydraulica: | N |
| Confidenti: | N | Spuddate: | Not Reported |
| Welldeptha: | 0 | | |
| Redrillfoo: | 0 | | |
| Abandonedd: | Not Reported | Completion: | Not Reported |
| Directiona: | Directionally drilled | Gissymbol: | POG |
| Site id: | CAOG11000192179 | | |

---

**A10**
**SE**
**1/8 - 1/4 Mile**

**OIL_GAS** **CAOG11000192181**

DRAFT

| | | | |
|---|---|---|---|
| District nun: | 1 | Api number: | 03715129 |
| Blm well: | N | Redrill can: | Not Reported |
| Dryhole: | N | Well status: | P |
| Operator name: | McFarland Energy, Inc. | | |
| County name: | Los Angeles | Fieldname: | Salt Lake |
| Area name: | Any Area | Section: | 21 |
| Township: | 01S | Range: | 14W |
| Base meridian: | SB | Elevation: | 198.315 |
| Locationde: | Not Reported | | |
| Gissourcec: | gps | | |
| Comments: | 64002239.ssf | | |
| Leasename: | Gilmore | Wellnumber: | 1 |
| Epawell: | N | Hydraulica: | N |
| Confidenti: | N | Spuddate: | Not Reported |
| Welldeptha: | 0 | | |
| Redrillfoo: | 0 | | |
| Abandonedd: | Not Reported | Completion: | Not Reported |
| Directiona: | Directionally drilled | Gissymbol: | POG |
| Site id: | CAOG11000192181 | | |

---

**A11**
**SE** **OIL_GAS** **CAOG11000192178**
**1/8 - 1/4 Mile**

| | | | |
|---|---|---|---|
| District nun: | 1 | Api number: | 03715053 |
| Blm well: | N | Redrill can: | Not Reported |
| Dryhole: | N | Well status: | P |
| Operator name: | McFarland Energy, Inc. | | |
| County name: | Los Angeles | Fieldname: | Salt Lake |
| Area name: | Any Area | Section: | 21 |
| Township: | 01S | Range: | 14W |
| Base meridian: | SB | Elevation: | 199.089 |
| Locationde: | Not Reported | | |
| Gissourcec: | gps | | |
| Comments: | 64002239.ssf | | |
| Leasename: | U-93 | Wellnumber: | 3 |
| Epawell: | N | Hydraulica: | N |
| Confidenti: | N | Spuddate: | Not Reported |
| Welldeptha: | 0 | | |
| Redrillfoo: | 0 | | |
| Abandonedd: | Not Reported | Completion: | Not Reported |
| Directiona: | Directionally drilled | Gissymbol: | POG |
| Site id: | CAOG11000192178 | | |

---

**A12**
**SE** **OIL_GAS** **CAOG11000214223**
**1/8 - 1/4 Mile**

| | | | |
|---|---|---|---|
| District nun: | 1 | Api number: | 03721227 |
| Blm well: | N | Redrill can: | Not Reported |
| Dryhole: | N | Well status: | P |
| Operator name: | McFarland Energy, Inc. | | |
| County name: | Los Angeles | Fieldname: | Salt Lake |
| Area name: | Any Area | Section: | 21 |
| Township: | 01S | Range: | 14W |
| Base meridian: | SB | Elevation: | Not Reported |
| Locationde: | Not Reported | | |
| Gissourcec: | hud | | |

DRAFT

| | | | |
|---|---|---|---|
| Comments: | Not Reported | | |
| Leasename: | U-168 | Wellnumber: | 3 |
| Epawell: | N | Hydraulica: | N |
| Confidenti: | N | Spuddate: | Not Reported |
| Welldeptha: | 0 | | |
| Redrillfoo: | 0 | | |
| Abandonedd: | Not Reported | Completion: | Not Reported |
| Directiona: | Directionally drilled | Gissymbol: | POG |
| Site id: | CAOG11000214223 | | |

---

**A13**
**SE**
**1/8 - 1/4 Mile**

**OIL_GAS** **CAOG11000189006**

| | | | |
|---|---|---|---|
| District nun: | 1 | Api number: | 03702077 |
| Blm well: | N | Redrill can: | Not Reported |
| Dryhole: | N | Well status: | P |
| Operator name: | McFarland Energy, Inc. | | |
| County name: | Los Angeles | Fieldname: | Salt Lake |
| Area name: | Any Area | Section: | 21 |
| Township: | 01S | Range: | 14W |
| Base meridian: | SB | Elevation: | 197.196 |
| Locationde: | Not Reported | | |
| Gissourcec: | gps | | |
| Comments: | 64002239.ssf | | |
| Leasename: | U-93 | Wellnumber: | 2 |
| Epawell: | N | Hydraulica: | N |
| Confidenti: | N | Spuddate: | Not Reported |
| Welldeptha: | 0 | | |
| Redrillfoo: | 0 | | |
| Abandonedd: | Not Reported | Completion: | Not Reported |
| Directiona: | Directionally drilled | Gissymbol: | POG |
| Site id: | CAOG11000189006 | | |

---

**A14**
**SE**
**1/8 - 1/4 Mile**

**OIL_GAS** **CAOG11000192188**

| | | | |
|---|---|---|---|
| District nun: | 1 | Api number: | 03715136 |
| Blm well: | N | Redrill can: | Not Reported |
| Dryhole: | N | Well status: | P |
| Operator name: | McFarland Energy, Inc. | | |
| County name: | Los Angeles | Fieldname: | Salt Lake |
| Area name: | Any Area | Section: | 21 |
| Township: | 01S | Range: | 14W |
| Base meridian: | SB | Elevation: | 195.474 |
| Locationde: | Not Reported | | |
| Gissourcec: | gps | | |
| Comments: | 64002239.ssf | | |
| Leasename: | Metropolitan | Wellnumber: | 2 |
| Epawell: | N | Hydraulica: | N |
| Confidenti: | N | Spuddate: | Not Reported |
| Welldeptha: | 0 | | |
| Redrillfoo: | 0 | | |
| Abandonedd: | Not Reported | Completion: | Not Reported |
| Directiona: | Directionally drilled | Gissymbol: | POG |
| Site id: | CAOG11000192188 | | |

DRAFT

# GEOCHECK® - PHYSICAL SETTING SOURCE MAP FINDINGS

Map ID
Direction
Distance

Database EDR ID Number

**A15**
**SE**
**1/8 - 1/4 Mile**

**OIL_GAS** **CAOG11000192177**

| | | | |
|---|---|---|---|
| District nun: | 1 | Api number: | 03715052 |
| Blm well: | N | Redrill can: | Not Reported |
| Dryhole: | N | Well status: | P |
| Operator name: | McFarland Energy, Inc. | | |
| County name: | Los Angeles | Fieldname: | Salt Lake |
| Area name: | Any Area | Section: | 21 |
| Township: | 01S | Range: | 14W |
| Base meridian: | SB | Elevation: | 199.679 |
| Locationde: | Not Reported | | |
| Gissourcec: | gps | | |
| Comments: | 64002239.ssf | | |
| Leasename: | U-93 | Wellnumber: | 1 |
| Epawell: | N | Hydraulica: | N |
| Confidenti: | N | Spuddate: | Not Reported |
| Welldeptha: | 0 | | |
| Redrillfoo: | 0 | | |
| Abandonedd: | Not Reported | Completion: | Not Reported |
| Directiona: | Directionally drilled | Gissymbol: | POG |
| Site id: | CAOG11000192177 | | |

---

**A16**
**ESE**
**1/8 - 1/4 Mile**

**OIL_GAS** **CAOG11000193256**

| | | | |
|---|---|---|---|
| District nun: | 1 | Api number: | 03721090 |
| Blm well: | N | Redrill can: | Not Reported |
| Dryhole: | N | Well status: | P |
| Operator name: | McFarland Energy, Inc. | | |
| County name: | Los Angeles | Fieldname: | Salt Lake |
| Area name: | Any Area | Section: | 21 |
| Township: | 01S | Range: | 14W |
| Base meridian: | SB | Elevation: | 197.855 |
| Locationde: | Not Reported | | |
| Gissourcec: | gps | | |
| Comments: | 64002239.ssf | | |
| Leasename: | Oakwood | Wellnumber: | 2 |
| Epawell: | N | Hydraulica: | N |
| Confidenti: | N | Spuddate: | Not Reported |
| Welldeptha: | 0 | | |
| Redrillfoo: | 0 | | |
| Abandonedd: | Not Reported | Completion: | Not Reported |
| Directiona: | Directionally drilled | Gissymbol: | POG |
| Site id: | CAOG11000193256 | | |

---

**A17**
**ESE**
**1/8 - 1/4 Mile**

**OIL_GAS** **CAOG11000214224**

DRAFT

| | | | |
|---|---|---|---|
| District nun: | 1 | Api number: | 03721228 |
| Blm well: | N | Redrill can: | Not Reported |
| Dryhole: | N | Well status: | P |
| Operator name: | McFarland Energy, Inc. | | |
| County name: | Los Angeles | Fieldname: | Salt Lake |
| Area name: | Any Area | Section: | 21 |
| Township: | 01S | Range: | 14W |
| Base meridian: | SB | Elevation: | Not Reported |
| Locationde: | Not Reported | | |
| Gissourcec: | hud | | |
| Comments: | Not Reported | | |
| Leasename: | U-169 | Wellnumber: | 2 |
| Epawell: | N | Hydraulica: | N |
| Confidenti: | N | Spuddate: | Not Reported |
| Welldeptha: | 0 | | |
| Redrillfoo: | 0 | | |
| Abandonedd: | Not Reported | Completion: | Not Reported |
| Directiona: | Unknown | Gissymbol: | POG |
| Site id: | CAOG11000214224 | | |

---

**A18**
**ESE** **OIL_GAS** **CAOG11000193262**
**1/8 - 1/4 Mile**

| | | | |
|---|---|---|---|
| District nun: | 1 | Api number: | 03721100 |
| Blm well: | N | Redrill can: | Not Reported |
| Dryhole: | N | Well status: | P |
| Operator name: | McFarland Energy, Inc. | | |
| County name: | Los Angeles | Fieldname: | Salt Lake |
| Area name: | Any Area | Section: | 21 |
| Township: | 01S | Range: | 14W |
| Base meridian: | SB | Elevation: | 197.607 |
| Locationde: | Not Reported | | |
| Gissourcec: | gps | | |
| Comments: | 64002239.ssf | | |
| Leasename: | Oakwood | Wellnumber: | 4 |
| Epawell: | N | Hydraulica: | N |
| Confidenti: | N | Spuddate: | Not Reported |
| Welldeptha: | 0 | | |
| Redrillfoo: | 0 | | |
| Abandonedd: | Not Reported | Completion: | Not Reported |
| Directiona: | Directionally drilled | Gissymbol: | POG |
| Site id: | CAOG11000193262 | | |

---

**A19**
**SE** **OIL_GAS** **CAOG11000192184**
**1/8 - 1/4 Mile**

| | | | |
|---|---|---|---|
| District nun: | 1 | Api number: | 03715132 |
| Blm well: | N | Redrill can: | Not Reported |
| Dryhole: | N | Well status: | P |
| Operator name: | McFarland Energy, Inc. | | |
| County name: | Los Angeles | Fieldname: | Salt Lake |
| Area name: | Any Area | Section: | 21 |
| Township: | 01S | Range: | 14W |
| Base meridian: | SB | Elevation: | 196.958 |
| Locationde: | Not Reported | | |
| Gissourcec: | gps | | |

DRAFT

| | | | |
|---|---|---|---|
| Comments: | 64002239.ssf | | |
| Leasename: | Gilmore | Wellnumber: | 5 |
| Epawell: | N | Hydraulica: | N |
| Confidenti: | N | Spuddate: | Not Reported |
| Welldeptha: | 0 | | |
| Redrillfoo: | 0 | | |
| Abandonedd: | Not Reported | Completion: | Not Reported |
| Directiona: | Directionally drilled | Gissymbol: | POG |
| Site id: | CAOG11000192184 | | |

---

**A20**
**SE**
**1/8 - 1/4 Mile**

**OIL_GAS** **CAOG11000192180**

| | | | |
|---|---|---|---|
| District nun: | 1 | Api number: | 03715055 |
| Blm well: | N | Redrill can: | Not Reported |
| Dryhole: | N | Well status: | P |
| Operator name: | McFarland Energy, Inc. | | |
| County name: | Los Angeles | Fieldname: | Salt Lake |
| Area name: | Any Area | Section: | 21 |
| Township: | 01S | Range: | 14W |
| Base meridian: | SB | Elevation: | 199.656 |
| Locationde: | Not Reported | | |
| Gissourcec: | gps | | |
| Comments: | 64002239.ssf | | |
| Leasename: | U-93 | Wellnumber: | 5 |
| Epawell: | N | Hydraulica: | N |
| Confidenti: | N | Spuddate: | Not Reported |
| Welldeptha: | 0 | | |
| Redrillfoo: | 0 | | |
| Abandonedd: | Not Reported | Completion: | Not Reported |
| Directiona: | Directionally drilled | Gissymbol: | POG |
| Site id: | CAOG11000192180 | | |

---

**A21**
**ESE**
**1/8 - 1/4 Mile**

**OIL_GAS** **CAOG11000193259**

| | | | |
|---|---|---|---|
| District nun: | 1 | Api number: | 03721094 |
| Blm well: | N | Redrill can: | Not Reported |
| Dryhole: | N | Well status: | P |
| Operator name: | McFarland Energy, Inc. | | |
| County name: | Los Angeles | Fieldname: | Salt Lake |
| Area name: | Any Area | Section: | 21 |
| Township: | 01S | Range: | 14W |
| Base meridian: | SB | Elevation: | 197.983 |
| Locationde: | Not Reported | | |
| Gissourcec: | gps | | |
| Comments: | 64002239.ssf | | |
| Leasename: | Oakwood | Wellnumber: | 3 |
| Epawell: | N | Hydraulica: | N |
| Confidenti: | N | Spuddate: | Not Reported |
| Welldeptha: | 0 | | |
| Redrillfoo: | 0 | | |
| Abandonedd: | Not Reported | Completion: | Not Reported |
| Directiona: | Directionally drilled | Gissymbol: | POG |
| Site id: | CAOG11000193259 | | |

DRAFT

# GEOCHECK® - PHYSICAL SETTING SOURCE MAP FINDINGS

Map ID
Direction
Distance

Database EDR ID Number

**A22**
**SE**
**1/8 - 1/4 Mile**

**OIL_GAS** **CAOG11000188558**

| | | | |
|---|---|---|---|
| District nun: | 1 | Api number: | 03700024 |
| Blm well: | N | Redrill can: | Not Reported |
| Dryhole: | N | Well status: | P |
| Operator name: | McFarland Energy, Inc. | | |
| County name: | Los Angeles | Fieldname: | Salt Lake |
| Area name: | Any Area | Section: | 21 |
| Township: | 01S | Range: | 14W |
| Base meridian: | SB | Elevation: | 198.643 |
| Locationde: | Not Reported | | |
| Gissourcec: | gps | | |
| Comments: | 64002239.ssf | | |
| Leasename: | U-93 | Wellnumber: | 6 |
| Epawell: | N | Hydraulica: | N |
| Confidenti: | N | Spuddate: | Not Reported |
| Welldeptha: | 0 | | |
| Redrillfoo: | 0 | | |
| Abandonedd: | Not Reported | Completion: | Not Reported |
| Directiona: | Unknown | Gissymbol: | POG |
| Site id: | CAOG11000188558 | | |

---

**A23**
**SE**
**1/8 - 1/4 Mile**

**OIL_GAS** **CAOG11000192993**

| | | | |
|---|---|---|---|
| District nun: | 1 | Api number: | 03720017 |
| Blm well: | N | Redrill can: | Not Reported |
| Dryhole: | N | Well status: | P |
| Operator name: | McFarland Energy, Inc. | | |
| County name: | Los Angeles | Fieldname: | Salt Lake |
| Area name: | Any Area | Section: | 21 |
| Township: | 01S | Range: | 14W |
| Base meridian: | SB | Elevation: | 198.228 |
| Locationde: | Not Reported | | |
| Gissourcec: | gps | | |
| Comments: | 64002239.ssf | | |
| Leasename: | Metropolitan | Wellnumber: | 8 |
| Epawell: | N | Hydraulica: | N |
| Confidenti: | N | Spuddate: | Not Reported |
| Welldeptha: | 0 | | |
| Redrillfoo: | 0 | | |
| Abandonedd: | Not Reported | Completion: | Not Reported |
| Directiona: | Directionally drilled | Gissymbol: | POG |
| Site id: | CAOG11000192993 | | |

---

**A24**
**SE**
**1/8 - 1/4 Mile**

**OIL_GAS** **CAOG11000192187**

DRAFT

| | | | |
|---|---|---|---|
| District nun: | 1 | Api number: | 03715135 |
| Blm well: | N | Redrill can: | Not Reported |
| Dryhole: | N | Well status: | P |
| Operator name: | McFarland Energy, Inc. | | |
| County name: | Los Angeles | Fieldname: | Salt Lake |
| Area name: | Any Area | Section: | 21 |
| Township: | 01S | Range: | 14W |
| Base meridian: | SB | Elevation: | 198.101 |
| Locationde: | Not Reported | | |
| Gissourcec: | gps | | |
| Comments: | 64002239.ssf | | |
| Leasename: | Metropolitan | Wellnumber: | 1 |
| Epawell: | N | Hydraulica: | N |
| Confidenti: | N | Spuddate: | Not Reported |
| Welldeptha: | 0 | | |
| Redrillfoo: | 0 | | |
| Abandonedd: | Not Reported | Completion: | Not Reported |
| Directiona: | Directionally drilled | Gissymbol: | POG |
| Site id: | CAOG11000192187 | | |

---

**A25**
**ESE** **OIL_GAS** **CAOG11000193149**
**1/8 - 1/4 Mile**

| | | | |
|---|---|---|---|
| District nun: | 1 | Api number: | 03720577 |
| Blm well: | N | Redrill can: | Not Reported |
| Dryhole: | N | Well status: | P |
| Operator name: | McFarland Energy, Inc. | | |
| County name: | Los Angeles | Fieldname: | Salt Lake |
| Area name: | Any Area | Section: | 21 |
| Township: | 01S | Range: | 14W |
| Base meridian: | SB | Elevation: | 199.691 |
| Locationde: | Not Reported | | |
| Gissourcec: | gps | | |
| Comments: | 64002239.ssf | | |
| Leasename: | Gilmore | Wellnumber: | 12 |
| Epawell: | N | Hydraulica: | N |
| Confidenti: | N | Spuddate: | Not Reported |
| Welldeptha: | 0 | | |
| Redrillfoo: | 0 | | |
| Abandonedd: | Not Reported | Completion: | Not Reported |
| Directiona: | Directionally drilled | Gissymbol: | POG |
| Site id: | CAOG11000193149 | | |

---

**A26**
**SE** **OIL_GAS** **CAOG11000193039**
**1/8 - 1/4 Mile**

| | | | |
|---|---|---|---|
| District nun: | 1 | Api number: | 03720149 |
| Blm well: | N | Redrill can: | Not Reported |
| Dryhole: | N | Well status: | P |
| Operator name: | McFarland Energy, Inc. | | |
| County name: | Los Angeles | Fieldname: | Salt Lake |
| Area name: | Any Area | Section: | 21 |
| Township: | 01S | Range: | 14W |
| Base meridian: | SB | Elevation: | 198.347 |
| Locationde: | Not Reported | | |
| Gissourcec: | gps | | |

DRAFT

| | | | |
|---|---|---|---|
| Comments: | 64002239.ssf | | |
| Leasename: | Gilmore | Wellnumber: | 9 |
| Epawell: | N | Hydraulica: | N |
| Confidenti: | N | Spuddate: | Not Reported |
| Welldeptha: | 0 | | |
| Redrillfoo: | 0 | | |
| Abandonedd: | Not Reported | Completion: | Not Reported |
| Directiona: | Unknown | Gissymbol: | PWD |
| Site id: | CAOG11000193039 | | |

---

**A27**
**SE** **OIL_GAS** **CAOG11000193040**
**1/8 - 1/4 Mile**

| | | | |
|---|---|---|---|
| District nun: | 1 | Api number: | 03720149 |
| Blm well: | N | Redrill can: | Not Reported |
| Dryhole: | N | Well status: | P |
| Operator name: | McFarland Energy, Inc. | | |
| County name: | Los Angeles | Fieldname: | Salt Lake |
| Area name: | Any Area | Section: | 21 |
| Township: | 01S | Range: | 14W |
| Base meridian: | SB | Elevation: | 198.347 |
| Locationde: | Not Reported | | |
| Gissourcec: | gps | | |
| Comments: | 64002239.ssf | | |
| Leasename: | Gilmore | Wellnumber: | 9 |
| Epawell: | N | Hydraulica: | N |
| Confidenti: | N | Spuddate: | Not Reported |
| Welldeptha: | 0 | | |
| Redrillfoo: | 0 | | |
| Abandonedd: | Not Reported | Completion: | Not Reported |
| Directiona: | Unknown | Gissymbol: | PWD |
| Site id: | CAOG11000193040 | | |

---

**A28**
**ESE** **OIL_GAS** **CAOG11000193150**
**1/8 - 1/4 Mile**

| | | | |
|---|---|---|---|
| District nun: | 1 | Api number: | 03720607 |
| Blm well: | N | Redrill can: | Not Reported |
| Dryhole: | N | Well status: | P |
| Operator name: | McFarland Energy, Inc. | | |
| County name: | Los Angeles | Fieldname: | Salt Lake |
| Area name: | Any Area | Section: | 21 |
| Township: | 01S | Range: | 14W |
| Base meridian: | SB | Elevation: | 200.373 |
| Locationde: | Not Reported | | |
| Gissourcec: | gps | | |
| Comments: | 64002239.ssf | | |
| Leasename: | Gilmore | Wellnumber: | 13 |
| Epawell: | N | Hydraulica: | N |
| Confidenti: | N | Spuddate: | Not Reported |
| Welldeptha: | 0 | | |
| Redrillfoo: | 0 | | |
| Abandonedd: | Not Reported | Completion: | Not Reported |
| Directiona: | Directionally drilled | Gissymbol: | POG |
| Site id: | CAOG11000193150 | | |

DRAFT

# GEOCHECK® - PHYSICAL SETTING SOURCE MAP FINDINGS

Map ID
Direction
Distance

Database EDR ID Number

**A29**
**SE**
**1/8 - 1/4 Mile**

**OIL_GAS** **CAOG11000193024**

| | | | |
|---|---|---|---|
| District nun: | 1 | Api number: | 03720119 |
| Blm well: | N | Redrill can: | Not Reported |
| Dryhole: | N | Well status: | P |
| Operator name: | McFarland Energy, Inc. | | |
| County name: | Los Angeles | Fieldname: | Salt Lake |
| Area name: | Any Area | Section: | 21 |
| Township: | 01S | Range: | 14W |
| Base meridian: | SB | Elevation: | 200.284 |
| Locationde: | Not Reported | | |
| Gissourcec: | gps | | |
| Comments: | 64002239.ssf | | |
| Leasename: | Metropolitan | Wellnumber: | 9 |
| Epawell: | N | Hydraulica: | N |
| Confidenti: | N | Spuddate: | Not Reported |
| Welldeptha: | 0 | | |
| Redrillfoo: | 0 | | |
| Abandonedd: | Not Reported | Completion: | Not Reported |
| Directiona: | Directionally drilled | Gissymbol: | POG |
| Site id: | CAOG11000193024 | | |

---

**A30**
**ESE**
**1/8 - 1/4 Mile**

**OIL_GAS** **CAOG11000192183**

| | | | |
|---|---|---|---|
| District nun: | 1 | Api number: | 03715131 |
| Blm well: | N | Redrill can: | Not Reported |
| Dryhole: | N | Well status: | P |
| Operator name: | McFarland Energy, Inc. | | |
| County name: | Los Angeles | Fieldname: | Salt Lake |
| Area name: | Any Area | Section: | 21 |
| Township: | 01S | Range: | 14W |
| Base meridian: | SB | Elevation: | 198.789 |
| Locationde: | Not Reported | | |
| Gissourcec: | gps | | |
| Comments: | 64002239.ssf | | |
| Leasename: | Gilmore | Wellnumber: | 3 |
| Epawell: | N | Hydraulica: | N |
| Confidenti: | N | Spuddate: | Not Reported |
| Welldeptha: | 0 | | |
| Redrillfoo: | 0 | | |
| Abandonedd: | Not Reported | Completion: | Not Reported |
| Directiona: | Directionally drilled | Gissymbol: | POG |
| Site id: | CAOG11000192183 | | |

---

**A31**
**ESE**
**1/8 - 1/4 Mile**

**OIL_GAS** **CAOG11000193158**

DRAFT

| | | | |
|---|---|---|---|
| District nun: | 1 | Api number: | 03720662 |
| Blm well: | N | Redrill can: | Not Reported |
| Dryhole: | N | Well status: | P |
| Operator name: | McFarland Energy, Inc. | | |
| County name: | Los Angeles | Fieldname: | Salt Lake |
| Area name: | Any Area | Section: | 21 |
| Township: | 01S | Range: | 14W |
| Base meridian: | SB | Elevation: | 201.391 |
| Locationde: | Not Reported | | |
| Gissourcec: | gps | | |
| Comments: | 64002239.ssf | | |
| Leasename: | Gilmore | Wellnumber: | 16 |
| Epawell: | N | Hydraulica: | N |
| Confidenti: | N | Spuddate: | Not Reported |
| Welldeptha: | 0 | | |
| Redrillfoo: | 0 | | |
| Abandonedd: | Not Reported | Completion: | Not Reported |
| Directiona: | Directionally drilled | Gissymbol: | PWD |
| Site id: | CAOG11000193158 | | |

---

**A32**
**ESE** **OIL_GAS** **CAOG11000193157**
**1/8 - 1/4 Mile**

| | | | |
|---|---|---|---|
| District nun: | 1 | Api number: | 03720647 |
| Blm well: | N | Redrill can: | Not Reported |
| Dryhole: | N | Well status: | P |
| Operator name: | McFarland Energy, Inc. | | |
| County name: | Los Angeles | Fieldname: | Salt Lake |
| Area name: | Any Area | Section: | 21 |
| Township: | 01S | Range: | 14W |
| Base meridian: | SB | Elevation: | 200.299 |
| Locationde: | Not Reported | | |
| Gissourcec: | gps | | |
| Comments: | 64002239.ssf | | |
| Leasename: | Gilmore | Wellnumber: | 15 |
| Epawell: | N | Hydraulica: | N |
| Confidenti: | N | Spuddate: | Not Reported |
| Welldeptha: | 0 | | |
| Redrillfoo: | 0 | | |
| Abandonedd: | Not Reported | Completion: | Not Reported |
| Directiona: | Directionally drilled | Gissymbol: | POG |
| Site id: | CAOG11000193157 | | |

---

**A33**
**ESE** **OIL_GAS** **CAOG11000189038**
**1/8 - 1/4 Mile**

| | | | |
|---|---|---|---|
| District nun: | 1 | Api number: | 03702957 |
| Blm well: | N | Redrill can: | Not Reported |
| Dryhole: | N | Well status: | P |
| Operator name: | McFarland Energy, Inc. | | |
| County name: | Los Angeles | Fieldname: | Salt Lake |
| Area name: | Any Area | Section: | 21 |
| Township: | 01S | Range: | 14W |
| Base meridian: | SB | Elevation: | 196.23 |
| Locationde: | Not Reported | | |
| Gissourcec: | gps | | |

DRAFT

| | | | |
|---|---|---|---|
| Comments: | 64002239.ssf | | |
| Leasename: | Gilmore | Wellnumber: | 8 |
| Epawell: | N | Hydraulica: | N |
| Confidenti: | N | Spuddate: | Not Reported |
| Welldeptha: | 0 | | |
| Redrillfoo: | 0 | | |
| Abandonedd: | Not Reported | Completion: | Not Reported |
| Directiona: | Unknown | Gissymbol: | POG |
| Site id: | CAOG11000189038 | | |

---

**A34**
**ESE** **OIL_GAS** **CAOG11000193178**
**1/8 - 1/4 Mile**

| | | | |
|---|---|---|---|
| District nun: | 1 | Api number: | 03720826 |
| Blm well: | N | Redrill can: | Not Reported |
| Dryhole: | N | Well status: | P |
| Operator name: | McFarland Energy, Inc. | | |
| County name: | Los Angeles | Fieldname: | Salt Lake |
| Area name: | Any Area | Section: | 21 |
| Township: | 01S | Range: | 14W |
| Base meridian: | SB | Elevation: | 198.09 |
| Locationde: | Not Reported | | |
| Gissourcec: | gps | | |
| Comments: | 64002239.ssf | | |
| Leasename: | Oakwood | Wellnumber: | 1 |
| Epawell: | N | Hydraulica: | N |
| Confidenti: | N | Spuddate: | Not Reported |
| Welldeptha: | 0 | | |
| Redrillfoo: | 0 | | |
| Abandonedd: | Not Reported | Completion: | Not Reported |
| Directiona: | Directionally drilled | Gissymbol: | POG |
| Site id: | CAOG11000193178 | | |

---

**A35**
**ESE** **OIL_GAS** **CAOG11000192173**
**1/8 - 1/4 Mile**

| | | | |
|---|---|---|---|
| District nun: | 1 | Api number: | 03715048 |
| Blm well: | N | Redrill can: | Not Reported |
| Dryhole: | N | Well status: | P |
| Operator name: | McFarland Energy, Inc. | | |
| County name: | Los Angeles | Fieldname: | Salt Lake |
| Area name: | Any Area | Section: | 21 |
| Township: | 01S | Range: | 14W |
| Base meridian: | SB | Elevation: | 201.429 |
| Locationde: | Not Reported | | |
| Gissourcec: | gps | | |
| Comments: | 64002239.ssf | | |
| Leasename: | Metropolitan | Wellnumber: | 4 |
| Epawell: | N | Hydraulica: | N |
| Confidenti: | N | Spuddate: | Not Reported |
| Welldeptha: | 0 | | |
| Redrillfoo: | 0 | | |
| Abandonedd: | Not Reported | Completion: | Not Reported |
| Directiona: | Directionally drilled | Gissymbol: | POG |
| Site id: | CAOG11000192173 | | |

DRAFT

# GEOCHECK® - PHYSICAL SETTING SOURCE MAP FINDINGS

Map ID
Direction
Distance

Database EDR ID Number

**A36**
**ESE**
**1/8 - 1/4 Mile**

**OIL_GAS** **CAOG11000193071**

| | | | |
|---|---|---|---|
| District nun: | 1 | Api number: | 03720251 |
| Blm well: | N | Redrill can: | Not Reported |
| Dryhole: | N | Well status: | P |
| Operator name: | McFarland Energy, Inc. | | |
| County name: | Los Angeles | Fieldname: | Salt Lake |
| Area name: | Any Area | Section: | 21 |
| Township: | 01S | Range: | 14W |
| Base meridian: | SB | Elevation: | 198.427 |
| Locationde: | Not Reported | | |
| Gissourcec: | gps | | |
| Comments: | 64002239.ssf | | |
| Leasename: | Gilmore | Wellnumber: | 10 |
| Epawell: | N | Hydraulica: | N |
| Confidenti: | N | Spuddate: | Not Reported |
| Welldeptha: | 0 | | |
| Redrillfoo: | 0 | | |
| Abandonedd: | Not Reported | Completion: | Not Reported |
| Directiona: | Directionally drilled | Gissymbol: | POG |
| Site id: | CAOG11000193071 | | |

---

**A37**
**ESE**
**1/8 - 1/4 Mile**

**OIL_GAS** **CAOG11000192185**

| | | | |
|---|---|---|---|
| District nun: | 1 | Api number: | 03715133 |
| Blm well: | N | Redrill can: | Not Reported |
| Dryhole: | N | Well status: | P |
| Operator name: | McFarland Energy, Inc. | | |
| County name: | Los Angeles | Fieldname: | Salt Lake |
| Area name: | Any Area | Section: | 21 |
| Township: | 01S | Range: | 14W |
| Base meridian: | SB | Elevation: | 200.163 |
| Locationde: | Not Reported | | |
| Gissourcec: | gps | | |
| Comments: | 64002239.ssf | | |
| Leasename: | Gilmore | Wellnumber: | 6 |
| Epawell: | N | Hydraulica: | N |
| Confidenti: | N | Spuddate: | Not Reported |
| Welldeptha: | 0 | | |
| Redrillfoo: | 0 | | |
| Abandonedd: | Not Reported | Completion: | Not Reported |
| Directiona: | Directionally drilled | Gissymbol: | POG |
| Site id: | CAOG11000192185 | | |

---

**A39**
**ESE**
**1/8 - 1/4 Mile**

**OIL_GAS** **CAOG11000193084**

DRAFT

| | | | |
|---|---|---|---|
| District nun: | 1 | Api number: | 03720314 |
| Blm well: | N | Redrill can: | Not Reported |
| Dryhole: | N | Well status: | P |
| Operator name: | McFarland Energy, Inc. | | |
| County name: | Los Angeles | Fieldname: | Salt Lake |
| Area name: | Any Area | Section: | 21 |
| Township: | 01S | Range: | 14W |
| Base meridian: | SB | Elevation: | 197.339 |
| Locationde: | Not Reported | | |
| Gissourcec: | gps | | |
| Comments: | 64002239.ssf | | |
| Leasename: | Gilmore | Wellnumber: | 4 |
| Epawell: | N | Hydraulica: | N |
| Confidenti: | N | Spuddate: | Not Reported |
| Welldeptha: | 0 | | |
| Redrillfoo: | 0 | | |
| Abandonedd: | Not Reported | Completion: | Not Reported |
| Directiona: | Unknown | Gissymbol: | PWD |
| Site id: | CAOG11000193084 | | |

---

**A38**
**ESE** **OIL_GAS** **CAOG11000193083**
**1/8 - 1/4 Mile**

| | | | |
|---|---|---|---|
| District nun: | 1 | Api number: | 03720314 |
| Blm well: | N | Redrill can: | Not Reported |
| Dryhole: | N | Well status: | P |
| Operator name: | McFarland Energy, Inc. | | |
| County name: | Los Angeles | Fieldname: | Salt Lake |
| Area name: | Any Area | Section: | 21 |
| Township: | 01S | Range: | 14W |
| Base meridian: | SB | Elevation: | 197.339 |
| Locationde: | Not Reported | | |
| Gissourcec: | gps | | |
| Comments: | 64002239.ssf | | |
| Leasename: | Gilmore | Wellnumber: | 4 |
| Epawell: | N | Hydraulica: | N |
| Confidenti: | N | Spuddate: | Not Reported |
| Welldeptha: | 0 | | |
| Redrillfoo: | 0 | | |
| Abandonedd: | Not Reported | Completion: | Not Reported |
| Directiona: | Unknown | Gissymbol: | PWD |
| Site id: | CAOG11000193083 | | |

---

**A40**
**ESE** **OIL_GAS** **CAOG11000193277**
**1/8 - 1/4 Mile**

| | | | |
|---|---|---|---|
| District nun: | 1 | Api number: | 03721131 |
| Blm well: | N | Redrill can: | Not Reported |
| Dryhole: | N | Well status: | P |
| Operator name: | McFarland Energy, Inc. | | |
| County name: | Los Angeles | Fieldname: | Salt Lake |
| Area name: | Any Area | Section: | 21 |
| Township: | 01S | Range: | 14W |
| Base meridian: | SB | Elevation: | 197.189 |
| Locationde: | Not Reported | | |
| Gissourcec: | gps | | |

DRAFT

| | | | |
|---|---|---|---|
| Comments: | 64002239.ssf | | |
| Leasename: | Oakwood | Wellnumber: | 6 |
| Epawell: | N | Hydraulica: | N |
| Confidenti: | N | Spuddate: | Not Reported |
| Welldeptha: | 0 | | |
| Redrillfoo: | 0 | | |
| Abandonedd: | Not Reported | Completion: | Not Reported |
| Directiona: | Directionally drilled | Gissymbol: | POG |
| Site id: | CAOG11000193277 | | |

---

**A41**
**ESE** **OIL_GAS** **CAOG11000193086**
**1/8 - 1/4 Mile**

| | | | |
|---|---|---|---|
| District nun: | 1 | Api number: | 03720354 |
| Blm well: | N | Redrill can: | Not Reported |
| Dryhole: | N | Well status: | P |
| Operator name: | McFarland Energy, Inc. | | |
| County name: | Los Angeles | Fieldname: | Salt Lake |
| Area name: | Any Area | Section: | 21 |
| Township: | 01S | Range: | 14W |
| Base meridian: | SB | Elevation: | 197.946 |
| Locationde: | Not Reported | | |
| Gissourcec: | gps | | |
| Comments: | 64002239.ssf | | |
| Leasename: | U-93 | Wellnumber: | 7 |
| Epawell: | N | Hydraulica: | N |
| Confidenti: | N | Spuddate: | Not Reported |
| Welldeptha: | 0 | | |
| Redrillfoo: | 0 | | |
| Abandonedd: | Not Reported | Completion: | Not Reported |
| Directiona: | Directionally drilled | Gissymbol: | POG |
| Site id: | CAOG11000193086 | | |

---

**A42**
**ESE** **OIL_GAS** **CAOG11000193272**
**1/8 - 1/4 Mile**

| | | | |
|---|---|---|---|
| District nun: | 1 | Api number: | 03721119 |
| Blm well: | N | Redrill can: | Not Reported |
| Dryhole: | N | Well status: | P |
| Operator name: | McFarland Energy, Inc. | | |
| County name: | Los Angeles | Fieldname: | Salt Lake |
| Area name: | Any Area | Section: | 21 |
| Township: | 01S | Range: | 14W |
| Base meridian: | SB | Elevation: | 196.429 |
| Locationde: | Not Reported | | |
| Gissourcec: | gps | | |
| Comments: | 64002239.ssf | | |
| Leasename: | Oakwood | Wellnumber: | 5 |
| Epawell: | N | Hydraulica: | N |
| Confidenti: | N | Spuddate: | Not Reported |
| Welldeptha: | 0 | | |
| Redrillfoo: | 0 | | |
| Abandonedd: | Not Reported | Completion: | Not Reported |
| Directiona: | Directionally drilled | Gissymbol: | POG |
| Site id: | CAOG11000193272 | | |

DRAFT

Map ID
Direction
Distance

Database EDR ID Number

**A43**
**ESE**
**1/8 - 1/4 Mile**

**OIL_GAS** **CAOG11000193106**

| | | | |
|---|---|---|---|
| District nun: | 1 | Api number: | 03720388 |
| Blm well: | N | Redrill can: | Not Reported |
| Dryhole: | N | Well status: | P |
| Operator name: | McFarland Energy, Inc. | | |
| County name: | Los Angeles | Fieldname: | Salt Lake |
| Area name: | Any Area | Section: | 21 |
| Township: | 01S | Range: | 14W |
| Base meridian: | SB | Elevation: | 200.872 |
| Locationde: | Not Reported | | |
| Gissourcec: | gps | | |
| Comments: | 64002239.ssf | | |
| Leasename: | Gilmore | Wellnumber: | 14 |
| Epawell: | N | Hydraulica: | N |
| Confidenti: | N | Spuddate: | Not Reported |
| Welldeptha: | 0 | | |
| Redrillfoo: | 0 | | |
| Abandonedd: | Not Reported | Completion: | Not Reported |
| Directiona: | Directionally drilled | Gissymbol: | POG |
| Site id: | CAOG11000193106 | | |

---

**A44**
**ESE**
**1/8 - 1/4 Mile**

**OIL_GAS** **CAOG11000192186**

| | | | |
|---|---|---|---|
| District nun: | 1 | Api number: | 03715134 |
| Blm well: | N | Redrill can: | Not Reported |
| Dryhole: | N | Well status: | P |
| Operator name: | McFarland Energy, Inc. | | |
| County name: | Los Angeles | Fieldname: | Salt Lake |
| Area name: | Any Area | Section: | 21 |
| Township: | 01S | Range: | 14W |
| Base meridian: | SB | Elevation: | 198.928 |
| Locationde: | Not Reported | | |
| Gissourcec: | gps | | |
| Comments: | 64002239.ssf | | |
| Leasename: | Gilmore | Wellnumber: | 7 |
| Epawell: | N | Hydraulica: | N |
| Confidenti: | N | Spuddate: | Not Reported |
| Welldeptha: | 0 | | |
| Redrillfoo: | 0 | | |
| Abandonedd: | Not Reported | Completion: | Not Reported |
| Directiona: | Unknown | Gissymbol: | POG |
| Site id: | CAOG11000192186 | | |

---

**A45**
**ESE**
**1/8 - 1/4 Mile**

**OIL_GAS** **CAOG11000193135**

DRAFT

| | | | |
|---|---|---|---|
| District nun: | 1 | Api number: | 03720509 |
| Blm well: | N | Redrill can: | Not Reported |
| Dryhole: | N | Well status: | P |
| Operator name: | McFarland Energy, Inc. | | |
| County name: | Los Angeles | Fieldname: | Salt Lake |
| Area name: | Any Area | Section: | 21 |
| Township: | 01S | Range: | 14W |
| Base meridian: | SB | Elevation: | 206.5 |
| Locationde: | Not Reported | | |
| Gissourcec: | gps | | |
| Comments: | 64002239.ssf | | |
| Leasename: | Gilmore | Wellnumber: | 11 |
| Epawell: | N | Hydraulica: | N |
| Confidenti: | N | Spuddate: | Not Reported |
| Welldeptha: | 0 | | |
| Redrillfoo: | 0 | | |
| Abandonedd: | Not Reported | Completion: | Not Reported |
| Directiona: | Unknown | Gissymbol: | POG |
| Site id: | CAOG11000193135 | | |

---

**A46**
**ESE** **OIL_GAS** **CAOG11000192182**
**1/8 - 1/4 Mile**

| | | | |
|---|---|---|---|
| District nun: | 1 | Api number: | 03715130 |
| Blm well: | N | Redrill can: | Not Reported |
| Dryhole: | N | Well status: | P |
| Operator name: | McFarland Energy, Inc. | | |
| County name: | Los Angeles | Fieldname: | Salt Lake |
| Area name: | Any Area | Section: | 21 |
| Township: | 01S | Range: | 14W |
| Base meridian: | SB | Elevation: | 198.414 |
| Locationde: | Not Reported | | |
| Gissourcec: | gps | | |
| Comments: | 64002239.ssf | | |
| Leasename: | Gilmore | Wellnumber: | 2 |
| Epawell: | N | Hydraulica: | N |
| Confidenti: | N | Spuddate: | Not Reported |
| Welldeptha: | 0 | | |
| Redrillfoo: | 0 | | |
| Abandonedd: | Not Reported | Completion: | Not Reported |
| Directiona: | Directionally drilled | Gissymbol: | POG |
| Site id: | CAOG11000192182 | | |

---

**B47**
**South** **OIL_GAS** **CAOG11000210332**
**1/8 - 1/4 Mile**

| | | | |
|---|---|---|---|
| District nun: | 1 | Api number: | 03714646 |
| Blm well: | N | Redrill can: | Not Reported |
| Dryhole: | N | Well status: | P |
| Operator name: | Gilmore Oil Company | | |
| County name: | Los Angeles | Fieldname: | Salt Lake |
| Area name: | Any Area | Section: | 21 |
| Township: | 01S | Range: | 14W |
| Base meridian: | SB | Elevation: | Not Reported |
| Locationde: | Not Reported | | |
| Gissourcec: | hud | | |

DRAFT

| | | | |
|---|---|---|---|
| Comments: | Not Reported | | |
| Leasename: | Not Reported | Wellnumber: | 33 |
| Epawell: | N | Hydraulica: | N |
| Confidenti: | N | Spuddate: | Not Reported |
| Welldeptha: | 0 | | |
| Redrillfoo: | 0 | | |
| Abandonedd: | Not Reported | Completion: | Not Reported |
| Directiona: | Unknown | Gissymbol: | POG |
| Site id: | CAOG11000210332 | | |

---

**B48**
**SSW** **OIL_GAS** **CAOG11000210333**
**1/8 - 1/4 Mile**

| | | | |
|---|---|---|---|
| District nun: | 1 | Api number: | 03714647 |
| Blm well: | N | Redrill can: | Not Reported |
| Dryhole: | N | Well status: | P |
| Operator name: | Gilmore Oil Company | | |
| County name: | Los Angeles | Fieldname: | Salt Lake |
| Area name: | Any Area | Section: | 20 |
| Township: | 01S | Range: | 14W |
| Base meridian: | SB | Elevation: | Not Reported |
| Locationde: | Not Reported | | |
| Gissourcec: | hud | | |
| Comments: | Not Reported | | |
| Leasename: | Not Reported | Wellnumber: | 39 |
| Epawell: | N | Hydraulica: | N |
| Confidenti: | N | Spuddate: | Not Reported |
| Welldeptha: | 0 | | |
| Redrillfoo: | 0 | | |
| Abandonedd: | Not Reported | Completion: | Not Reported |
| Directiona: | Unknown | Gissymbol: | POG |
| Site id: | CAOG11000210333 | | |

---

**C49**
**South** **OIL_GAS** **CAOG11000210331**
**1/8 - 1/4 Mile**

| | | | |
|---|---|---|---|
| District nun: | 1 | Api number: | 03714645 |
| Blm well: | N | Redrill can: | Not Reported |
| Dryhole: | N | Well status: | P |
| Operator name: | Gilmore Oil Company | | |
| County name: | Los Angeles | Fieldname: | Salt Lake |
| Area name: | Any Area | Section: | 21 |
| Township: | 01S | Range: | 14W |
| Base meridian: | SB | Elevation: | Not Reported |
| Locationde: | Not Reported | | |
| Gissourcec: | hud | | |
| Comments: | Not Reported | | |
| Leasename: | Not Reported | Wellnumber: | 27 |
| Epawell: | N | Hydraulica: | N |
| Confidenti: | N | Spuddate: | Not Reported |
| Welldeptha: | 0 | | |
| Redrillfoo: | 0 | | |
| Abandonedd: | Not Reported | Completion: | Not Reported |
| Directiona: | Unknown | Gissymbol: | POG |
| Site id: | CAOG11000210331 | | |

DRAFT

Map ID
Direction
Distance

Database EDR ID Number

**D50**
**WSW**
**1/4 - 1/2 Mile**

**OIL_GAS** **CAOG11000210521**

| | | | |
|---|---|---|---|
| District nun: | 1 | Api number: | 03714905 |
| Blm well: | N | Redrill can: | Not Reported |
| Dryhole: | N | Well status: | I |
| Operator name: | James F. Ross | | |
| County name: | Los Angeles | Fieldname: | Salt Lake |
| Area name: | Any Area | Section: | 20 |
| Township: | 01S | Range: | 14W |
| Base meridian: | SB | Elevation: | Not Reported |
| Locationde: | Not Reported | | |
| Gissourcec: | hud | | |
| Comments: | Not Reported | | |
| Leasename: | Ross | Wellnumber: | 2 |
| Epawell: | N | Hydraulica: | N |
| Confidenti: | N | Spuddate: | Not Reported |
| Welldeptha: | 0 | | |
| Redrillfoo: | 0 | | |
| Abandonedd: | Not Reported | Completion: | Not Reported |
| Directiona: | Unknown | Gissymbol: | AOG |
| Site id: | CAOG11000210521 | | |

---

**E51**
**SW**
**1/4 - 1/2 Mile**

**OIL_GAS** **CAOG11000210334**

| | | | |
|---|---|---|---|
| District nun: | 1 | Api number: | 03714648 |
| Blm well: | N | Redrill can: | Not Reported |
| Dryhole: | N | Well status: | P |
| Operator name: | Gilmore Oil Company | | |
| County name: | Los Angeles | Fieldname: | Salt Lake |
| Area name: | Any Area | Section: | 20 |
| Township: | 01S | Range: | 14W |
| Base meridian: | SB | Elevation: | Not Reported |
| Locationde: | Not Reported | | |
| Gissourcec: | hud | | |
| Comments: | Not Reported | | |
| Leasename: | Not Reported | Wellnumber: | 47 |
| Epawell: | N | Hydraulica: | N |
| Confidenti: | N | Spuddate: | Not Reported |
| Welldeptha: | 0 | | |
| Redrillfoo: | 0 | | |
| Abandonedd: | Not Reported | Completion: | Not Reported |
| Directiona: | Unknown | Gissymbol: | POG |
| Site id: | CAOG11000210334 | | |

---

**F52**
**SE**
**1/4 - 1/2 Mile**

**OIL_GAS** **CAOG11000210329**

DRAFT

| | | | |
|---|---|---|---|
| District nun: | 1 | Api number: | 03714643 |
| Blm well: | N | Redrill can: | Not Reported |
| Dryhole: | N | Well status: | P |
| Operator name: | Gilmore Oil Company | | |
| County name: | Los Angeles | Fieldname: | Salt Lake |
| Area name: | Any Area | Section: | 21 |
| Township: | 01S | Range: | 14W |
| Base meridian: | SB | Elevation: | Not Reported |
| Locationde: | Not Reported | | |
| Gissourcec: | hud | | |
| Comments: | Not Reported | | |
| Leasename: | Not Reported | Wellnumber: | 16 |
| Epawell: | N | Hydraulica: | N |
| Confidenti: | N | Spuddate: | Not Reported |
| Welldeptha: | 0 | | |
| Redrillfoo: | 0 | | |
| Abandonedd: | Not Reported | Completion: | Not Reported |
| Directiona: | Unknown | Gissymbol: | POG |
| Site id: | CAOG11000210329 | | |

---

**C53**
**South** **OIL_GAS** **CAOG11000210800**
**1/4 - 1/2 Mile**

| | | | |
|---|---|---|---|
| District nun: | 1 | Api number: | 03715229 |
| Blm well: | N | Redrill can: | Not Reported |
| Dryhole: | N | Well status: | P |
| Operator name: | Chevron U.S.A. Inc. | | |
| County name: | Los Angeles | Fieldname: | Salt Lake |
| Area name: | Any Area | Section: | 21 |
| Township: | 01S | Range: | 14W |
| Base meridian: | SB | Elevation: | Not Reported |
| Locationde: | Not Reported | | |
| Gissourcec: | hud | | |
| Comments: | Not Reported | | |
| Leasename: | Salt Lake | Wellnumber: | 99 |
| Epawell: | N | Hydraulica: | N |
| Confidenti: | N | Spuddate: | Not Reported |
| Welldeptha: | 0 | | |
| Redrillfoo: | 0 | | |
| Abandonedd: | Not Reported | Completion: | Not Reported |
| Directiona: | Unknown | Gissymbol: | POG |
| Site id: | CAOG11000210800 | | |

---

**F54**
**SSE** **OIL_GAS** **CAOG11000210330**
**1/4 - 1/2 Mile**

| | | | |
|---|---|---|---|
| District nun: | 1 | Api number: | 03714644 |
| Blm well: | N | Redrill can: | Not Reported |
| Dryhole: | N | Well status: | P |
| Operator name: | Gilmore Oil Company | | |
| County name: | Los Angeles | Fieldname: | Salt Lake |
| Area name: | Any Area | Section: | 21 |
| Township: | 01S | Range: | 14W |
| Base meridian: | SB | Elevation: | Not Reported |
| Locationde: | Not Reported | | |
| Gissourcec: | hud | | |

DRAFT

| | | | |
|---|---|---|---|
| Comments: | Not Reported | | |
| Leasename: | Not Reported | Wellnumber: | 21 |
| Epawell: | N | Hydraulica: | N |
| Confidenti: | N | Spuddate: | Not Reported |
| Welldeptha: | 0 | | |
| Redrillfoo: | 0 | | |
| Abandonedd: | Not Reported | Completion: | Not Reported |
| Directiona: | Unknown | Gissymbol: | POG |
| Site id: | CAOG11000210330 | | |

---

**E55**
**SSW**
**1/4 - 1/2 Mile**

**OIL_GAS** **CAOG11000210744**

| | | | |
|---|---|---|---|
| District nun: | 1 | Api number: | 03715173 |
| Blm well: | N | Redrill can: | Not Reported |
| Dryhole: | N | Well status: | P |
| Operator name: | Chevron U.S.A. Inc. | | |
| County name: | Los Angeles | Fieldname: | Salt Lake |
| Area name: | Any Area | Section: | 20 |
| Township: | 01S | Range: | 14W |
| Base meridian: | SB | Elevation: | Not Reported |
| Locationde: | Not Reported | | |
| Gissourcec: | hud | | |
| Comments: | Not Reported | | |
| Leasename: | Not Reported | Wellnumber: | 140 |
| Epawell: | N | Hydraulica: | N |
| Confidenti: | N | Spuddate: | Not Reported |
| Welldeptha: | 0 | | |
| Redrillfoo: | 0 | | |
| Abandonedd: | Not Reported | Completion: | Not Reported |
| Directiona: | Unknown | Gissymbol: | POG |
| Site id: | CAOG11000210744 | | |

---

**G56**
**East**
**1/4 - 1/2 Mile**

**OIL_GAS** **CAOG11000210326**

| | | | |
|---|---|---|---|
| District nun: | 1 | Api number: | 03714640 |
| Blm well: | N | Redrill can: | Not Reported |
| Dryhole: | N | Well status: | P |
| Operator name: | Gilmore Oil Company | | |
| County name: | Los Angeles | Fieldname: | Salt Lake |
| Area name: | Any Area | Section: | 21 |
| Township: | 01S | Range: | 14W |
| Base meridian: | SB | Elevation: | Not Reported |
| Locationde: | Not Reported | | |
| Gissourcec: | hud | | |
| Comments: | Not Reported | | |
| Leasename: | Not Reported | Wellnumber: | 13 |
| Epawell: | N | Hydraulica: | N |
| Confidenti: | N | Spuddate: | Not Reported |
| Welldeptha: | 0 | | |
| Redrillfoo: | 0 | | |
| Abandonedd: | Not Reported | Completion: | Not Reported |
| Directiona: | Unknown | Gissymbol: | POG |
| Site id: | CAOG11000210326 | | |

DRAFT

# GEOCHECK® - PHYSICAL SETTING SOURCE MAP FINDINGS

Map ID
Direction
Distance

Database EDR ID Number

**G57**
**East** **OIL_GAS** **CAOG11000210327**
**1/4 - 1/2 Mile**

| | | | |
|---|---|---|---|
| District nun: | 1 | Api number: | 03714641 |
| Blm well: | N | Redrill can: | Not Reported |
| Dryhole: | N | Well status: | P |
| Operator name: | Gilmore Oil Company | | |
| County name: | Los Angeles | Fieldname: | Salt Lake |
| Area name: | Any Area | Section: | 21 |
| Township: | 01S | Range: | 14W |
| Base meridian: | SB | Elevation: | Not Reported |
| Locationde: | Not Reported | | |
| Gissourcec: | hud | | |
| Comments: | Not Reported | | |
| Leasename: | Not Reported | Wellnumber: | 14 |
| Epawell: | N | Hydraulica: | N |
| Confidenti: | N | Spuddate: | Not Reported |
| Welldeptha: | 0 | | |
| Redrillfoo: | 0 | | |
| Abandonedd: | Not Reported | Completion: | Not Reported |
| Directiona: | Unknown | Gissymbol: | POG |
| Site id: | CAOG11000210327 | | |

---

**G58**
**ESE** **OIL_GAS** **CAOG11000210325**
**1/4 - 1/2 Mile**

| | | | |
|---|---|---|---|
| District nun: | 1 | Api number: | 03714639 |
| Blm well: | N | Redrill can: | Not Reported |
| Dryhole: | N | Well status: | P |
| Operator name: | Gilmore Oil Company | | |
| County name: | Los Angeles | Fieldname: | Salt Lake |
| Area name: | Any Area | Section: | 21 |
| Township: | 01S | Range: | 14W |
| Base meridian: | SB | Elevation: | Not Reported |
| Locationde: | Not Reported | | |
| Gissourcec: | hud | | |
| Comments: | Not Reported | | |
| Leasename: | Not Reported | Wellnumber: | 12 |
| Epawell: | N | Hydraulica: | N |
| Confidenti: | N | Spuddate: | Not Reported |
| Welldeptha: | 0 | | |
| Redrillfoo: | 0 | | |
| Abandonedd: | Not Reported | Completion: | Not Reported |
| Directiona: | Unknown | Gissymbol: | POG |
| Site id: | CAOG11000210325 | | |

---

**E59**
**SW** **OIL_GAS** **CAOG11000210335**
**1/4 - 1/2 Mile**

DRAFT

| | | | |
|---|---|---|---|
| District nun: | 1 | Api number: | 03714649 |
| Blm well: | N | Redrill can: | Not Reported |
| Dryhole: | N | Well status: | P |
| Operator name: | Gilmore Oil Company | | |
| County name: | Los Angeles | Fieldname: | Salt Lake |
| Area name: | Any Area | Section: | 20 |
| Township: | 01S | Range: | 14W |
| Base meridian: | SB | Elevation: | Not Reported |
| Locationde: | Not Reported | | |
| Gissourcec: | hud | | |
| Comments: | Not Reported | | |
| Leasename: | Not Reported | Wellnumber: | 55 |
| Epawell: | N | Hydraulica: | N |
| Confidenti: | N | Spuddate: | Not Reported |
| Welldeptha: | 0 | | |
| Redrillfoo: | 0 | | |
| Abandonedd: | Not Reported | Completion: | Not Reported |
| Directiona: | Unknown | Gissymbol: | POG |
| Site id: | CAOG11000210335 | | |

---

**B60**
**SSW** **OIL_GAS** **CAOG11000210801**
**1/4 - 1/2 Mile**

| | | | |
|---|---|---|---|
| District nun: | 1 | Api number: | 03715230 |
| Blm well: | N | Redrill can: | Not Reported |
| Dryhole: | N | Well status: | P |
| Operator name: | Chevron U.S.A. Inc. | | |
| County name: | Los Angeles | Fieldname: | Salt Lake |
| Area name: | Any Area | Section: | 21 |
| Township: | 01S | Range: | 14W |
| Base meridian: | SB | Elevation: | Not Reported |
| Locationde: | Not Reported | | |
| Gissourcec: | hud | | |
| Comments: | Not Reported | | |
| Leasename: | Salt Lake | Wellnumber: | 102 |
| Epawell: | N | Hydraulica: | N |
| Confidenti: | N | Spuddate: | Not Reported |
| Welldeptha: | 0 | | |
| Redrillfoo: | 0 | | |
| Abandonedd: | Not Reported | Completion: | Not Reported |
| Directiona: | Unknown | Gissymbol: | POG |
| Site id: | CAOG11000210801 | | |

---

**D61**
**WSW** **OIL_GAS** **CAOG11000210523**
**1/4 - 1/2 Mile**

| | | | |
|---|---|---|---|
| District nun: | 1 | Api number: | 03714907 |
| Blm well: | N | Redrill can: | Not Reported |
| Dryhole: | N | Well status: | I |
| Operator name: | James F. Ross | | |
| County name: | Los Angeles | Fieldname: | Salt Lake |
| Area name: | Any Area | Section: | 20 |
| Township: | 01S | Range: | 14W |
| Base meridian: | SB | Elevation: | Not Reported |
| Locationde: | Not Reported | | |
| Gissourcec: | hud | | |

DRAFT

| | | | |
|---|---|---|---|
| Comments: | Not Reported | | |
| Leasename: | Ross | Wellnumber: | 4 |
| Epawell: | N | Hydraulica: | N |
| Confidenti: | N | Spuddate: | Not Reported |
| Welldeptha: | 0 | | |
| Redrillfoo: | 0 | | |
| Abandonedd: | Not Reported | Completion: | Not Reported |
| Directiona: | Unknown | Gissymbol: | AOG |
| Site id: | CAOG11000210523 | | |

---

**H62**
**ESE** **OIL_GAS** **CAOG11000210324**
**1/4 - 1/2 Mile**

| | | | |
|---|---|---|---|
| District nun: | 1 | Api number: | 03714638 |
| Blm well: | N | Redrill can: | Not Reported |
| Dryhole: | N | Well status: | P |
| Operator name: | Gilmore Oil Company | | |
| County name: | Los Angeles | Fieldname: | Salt Lake |
| Area name: | Any Area | Section: | 21 |
| Township: | 01S | Range: | 14W |
| Base meridian: | SB | Elevation: | Not Reported |
| Locationde: | Not Reported | | |
| Gissourcec: | hud | | |
| Comments: | Not Reported | | |
| Leasename: | Not Reported | Wellnumber: | 11 |
| Epawell: | N | Hydraulica: | N |
| Confidenti: | N | Spuddate: | Not Reported |
| Welldeptha: | 0 | | |
| Redrillfoo: | 0 | | |
| Abandonedd: | Not Reported | Completion: | Not Reported |
| Directiona: | Unknown | Gissymbol: | POG |
| Site id: | CAOG11000210324 | | |

---

**F63**
**SE** **OIL_GAS** **CAOG11000210328**
**1/4 - 1/2 Mile**

| | | | |
|---|---|---|---|
| District nun: | 1 | Api number: | 03714642 |
| Blm well: | N | Redrill can: | Not Reported |
| Dryhole: | N | Well status: | P |
| Operator name: | Gilmore Oil Company | | |
| County name: | Los Angeles | Fieldname: | Salt Lake |
| Area name: | Any Area | Section: | 21 |
| Township: | 01S | Range: | 14W |
| Base meridian: | SB | Elevation: | Not Reported |
| Locationde: | Not Reported | | |
| Gissourcec: | hud | | |
| Comments: | Not Reported | | |
| Leasename: | Not Reported | Wellnumber: | 15 |
| Epawell: | N | Hydraulica: | N |
| Confidenti: | N | Spuddate: | Not Reported |
| Welldeptha: | 0 | | |
| Redrillfoo: | 0 | | |
| Abandonedd: | Not Reported | Completion: | Not Reported |
| Directiona: | Unknown | Gissymbol: | POG |
| Site id: | CAOG11000210328 | | |

DRAFT

Map ID
Direction
Distance

Database EDR ID Number

**E64**
**SW**
**1/4 - 1/2 Mile**

**OIL_GAS** **CAOG11000210589**

| | | | |
|---|---|---|---|
| District nun: | 1 | Api number: | 03714974 |
| Blm well: | N | Redrill can: | Not Reported |
| Dryhole: | N | Well status: | P |
| Operator name: | Chevron U.S.A. Inc. | | |
| County name: | Los Angeles | Fieldname: | Salt Lake |
| Area name: | Any Area | Section: | 20 |
| Township: | 01S | Range: | 14W |
| Base meridian: | SB | Elevation: | Not Reported |
| Locationde: | Not Reported | | |
| Gissourcec: | hud | | |
| Comments: | Not Reported | | |
| Leasename: | Not Reported | Wellnumber: | 21 |
| Epawell: | N | Hydraulica: | N |
| Confidenti: | N | Spuddate: | Not Reported |
| Welldeptha: | 0 | | |
| Redrillfoo: | 0 | | |
| Abandonedd: | Not Reported | Completion: | Not Reported |
| Directiona: | Unknown | Gissymbol: | POG |
| Site id: | CAOG11000210589 | | |

---

**65**
**WSW**
**1/4 - 1/2 Mile**

**OIL_GAS** **CAOG11000210520**

| | | | |
|---|---|---|---|
| District nun: | 1 | Api number: | 03714904 |
| Blm well: | N | Redrill can: | Not Reported |
| Dryhole: | N | Well status: | I |
| Operator name: | James F. Ross | | |
| County name: | Los Angeles | Fieldname: | Salt Lake |
| Area name: | Any Area | Section: | 20 |
| Township: | 01S | Range: | 14W |
| Base meridian: | SB | Elevation: | Not Reported |
| Locationde: | Not Reported | | |
| Gissourcec: | hud | | |
| Comments: | Not Reported | | |
| Leasename: | Ross | Wellnumber: | A |
| Epawell: | N | Hydraulica: | N |
| Confidenti: | N | Spuddate: | Not Reported |
| Welldeptha: | 0 | | |
| Redrillfoo: | 0 | | |
| Abandonedd: | Not Reported | Completion: | Not Reported |
| Directiona: | Unknown | Gissymbol: | AOG |
| Site id: | CAOG11000210520 | | |

---

**H66**
**ESE**
**1/4 - 1/2 Mile**

**OIL_GAS** **CAOG11000210524**

DRAFT

| | | | |
|---|---|---|---|
| District nun: | 1 | Api number: | 03714908 |
| Blm well: | N | Redrill can: | Not Reported |
| Dryhole: | N | Well status: | P |
| Operator name: | Shell Western Exploration & Production Inc. | | |
| County name: | Los Angeles | Fieldname: | Salt Lake |
| Area name: | Any Area | Section: | 21 |
| Township: | 01S | Range: | 14W |
| Base meridian: | SB | Elevation: | Not Reported |
| Locationde: | Not Reported | | |
| Gissourcec: | hud | | |
| Comments: | Not Reported | | |
| Leasename: | Verne Community | Wellnumber: | 1 |
| Epawell: | N | Hydraulica: | N |
| Confidenti: | N | Spuddate: | Not Reported |
| Welldeptha: | 0 | | |
| Redrillfoo: | 0 | | |
| Abandonedd: | Not Reported | Completion: | Not Reported |
| Directiona: | Unknown | Gissymbol: | POG |
| Site id: | CAOG11000210524 | | |

---

**G67**
**East**
**1/4 - 1/2 Mile**

**OIL_GAS** **CAOG11000210320**

| | | | |
|---|---|---|---|
| District nun: | 1 | Api number: | 03714634 |
| Blm well: | N | Redrill can: | Not Reported |
| Dryhole: | N | Well status: | P |
| Operator name: | Gilmore Oil Company | | |
| County name: | Los Angeles | Fieldname: | Salt Lake |
| Area name: | Any Area | Section: | 21 |
| Township: | 01S | Range: | 14W |
| Base meridian: | SB | Elevation: | Not Reported |
| Locationde: | Not Reported | | |
| Gissourcec: | hud | | |
| Comments: | Not Reported | | |
| Leasename: | Not Reported | Wellnumber: | 7 |
| Epawell: | N | Hydraulica: | N |
| Confidenti: | N | Spuddate: | Not Reported |
| Welldeptha: | 0 | | |
| Redrillfoo: | 0 | | |
| Abandonedd: | Not Reported | Completion: | Not Reported |
| Directiona: | Unknown | Gissymbol: | POG |
| Site id: | CAOG11000210320 | | |

---

**G68**
**East**
**1/4 - 1/2 Mile**

**OIL_GAS** **CAOG11000210319**

| | | | |
|---|---|---|---|
| District nun: | 1 | Api number: | 03714633 |
| Blm well: | N | Redrill can: | Not Reported |
| Dryhole: | N | Well status: | P |
| Operator name: | Gilmore Oil Company | | |
| County name: | Los Angeles | Fieldname: | Salt Lake |
| Area name: | Any Area | Section: | 21 |
| Township: | 01S | Range: | 14W |
| Base meridian: | SB | Elevation: | Not Reported |
| Locationde: | Not Reported | | |
| Gissourcec: | hud | | |

DRAFT

| | | | |
|---|---|---|---|
| Comments: | Not Reported | | |
| Leasename: | Not Reported | Wellnumber: | 6 |
| Epawell: | N | Hydraulica: | N |
| Confidenti: | N | Spuddate: | Not Reported |
| Welldeptha: | 0 | | |
| Redrillfoo: | 0 | | |
| Abandonedd: | Not Reported | Completion: | Not Reported |
| Directiona: | Unknown | Gissymbol: | POG |
| Site id: | CAOG11000210319 | | |

---

**I69**
**SSE** **OIL_GAS** **CAOG11000210799**
**1/4 - 1/2 Mile**

| | | | |
|---|---|---|---|
| District nun: | 1 | Api number: | 03715228 |
| Blm well: | N | Redrill can: | Not Reported |
| Dryhole: | N | Well status: | P |
| Operator name: | Chevron U.S.A. Inc. | | |
| County name: | Los Angeles | Fieldname: | Salt Lake |
| Area name: | Any Area | Section: | 21 |
| Township: | 01S | Range: | 14W |
| Base meridian: | SB | Elevation: | Not Reported |
| Locationde: | Not Reported | | |
| Gissourcec: | hud | | |
| Comments: | Not Reported | | |
| Leasename: | Salt Lake | Wellnumber: | 93 |
| Epawell: | N | Hydraulica: | N |
| Confidenti: | N | Spuddate: | Not Reported |
| Welldeptha: | 0 | | |
| Redrillfoo: | 0 | | |
| Abandonedd: | Not Reported | Completion: | Not Reported |
| Directiona: | Unknown | Gissymbol: | POG |
| Site id: | CAOG11000210799 | | |

---

**J70**
**East** **OIL_GAS** **CAOG11000210321**
**1/4 - 1/2 Mile**

| | | | |
|---|---|---|---|
| District nun: | 1 | Api number: | 03714635 |
| Blm well: | N | Redrill can: | Not Reported |
| Dryhole: | N | Well status: | P |
| Operator name: | Gilmore Oil Company | | |
| County name: | Los Angeles | Fieldname: | Salt Lake |
| Area name: | Any Area | Section: | 21 |
| Township: | 01S | Range: | 14W |
| Base meridian: | SB | Elevation: | Not Reported |
| Locationde: | Not Reported | | |
| Gissourcec: | hud | | |
| Comments: | Not Reported | | |
| Leasename: | Not Reported | Wellnumber: | 8 |
| Epawell: | N | Hydraulica: | N |
| Confidenti: | N | Spuddate: | Not Reported |
| Welldeptha: | 0 | | |
| Redrillfoo: | 0 | | |
| Abandonedd: | Not Reported | Completion: | Not Reported |
| Directiona: | Unknown | Gissymbol: | POG |
| Site id: | CAOG11000210321 | | |

DRAFT

# GEOCHECK® - PHYSICAL SETTING SOURCE MAP FINDINGS

Map ID
Direction
Distance

Database EDR ID Number

**H71**
**SE** **OIL_GAS** **CAOG11000210323**
**1/4 - 1/2 Mile**

| | | | |
|---|---|---|---|
| District nun: | 1 | Api number: | 03714637 |
| Blm well: | N | Redrill can: | Not Reported |
| Dryhole: | N | Well status: | P |
| Operator name: | Gilmore Oil Company | | |
| County name: | Los Angeles | Fieldname: | Salt Lake |
| Area name: | Any Area | Section: | 21 |
| Township: | 01S | Range: | 14W |
| Base meridian: | SB | Elevation: | Not Reported |
| Locationde: | Not Reported | | |
| Gissourcec: | hud | | |
| Comments: | Not Reported | | |
| Leasename: | Not Reported | Wellnumber: | 10 |
| Epawell: | N | Hydraulica: | N |
| Confidenti: | N | Spuddate: | Not Reported |
| Welldeptha: | 0 | | |
| Redrillfoo: | 0 | | |
| Abandonedd: | Not Reported | Completion: | Not Reported |
| Directiona: | Unknown | Gissymbol: | POG |
| Site id: | CAOG11000210323 | | |

---

**K72**
**SSW** **OIL_GAS** **CAOG11000210590**
**1/4 - 1/2 Mile**

| | | | |
|---|---|---|---|
| District nun: | 1 | Api number: | 03714975 |
| Blm well: | N | Redrill can: | Not Reported |
| Dryhole: | N | Well status: | P |
| Operator name: | Chevron U.S.A. Inc. | | |
| County name: | Los Angeles | Fieldname: | Salt Lake |
| Area name: | Any Area | Section: | 20 |
| Township: | 01S | Range: | 14W |
| Base meridian: | SB | Elevation: | Not Reported |
| Locationde: | Not Reported | | |
| Gissourcec: | hud | | |
| Comments: | Not Reported | | |
| Leasename: | Not Reported | Wellnumber: | 22 |
| Epawell: | N | Hydraulica: | N |
| Confidenti: | N | Spuddate: | Not Reported |
| Welldeptha: | 0 | | |
| Redrillfoo: | 0 | | |
| Abandonedd: | Not Reported | Completion: | Not Reported |
| Directiona: | Unknown | Gissymbol: | POG |
| Site id: | CAOG11000210590 | | |

---

**L73**
**ESE** **OIL_GAS** **CAOG11000210318**
**1/4 - 1/2 Mile**

DRAFT

| | | | |
|---|---|---|---|
| District nun: | 1 | Api number: | 03714632 |
| Blm well: | N | Redrill can: | Not Reported |
| Dryhole: | N | Well status: | P |
| Operator name: | Gilmore Oil Company | | |
| County name: | Los Angeles | Fieldname: | Salt Lake |
| Area name: | Any Area | Section: | 21 |
| Township: | 01S | Range: | 14W |
| Base meridian: | SB | Elevation: | Not Reported |
| Locationde: | Not Reported | | |
| Gissourcec: | hud | | |
| Comments: | Not Reported | | |
| Leasename: | Not Reported | Wellnumber: | 5 |
| Epawell: | N | Hydraulica: | N |
| Confidenti: | N | Spuddate: | Not Reported |
| Welldeptha: | 0 | | |
| Redrillfoo: | 0 | | |
| Abandonedd: | Not Reported | Completion: | Not Reported |
| Directiona: | Unknown | Gissymbol: | POG |
| Site id: | CAOG11000210318 | | |

---

**K74**
**SSW** **OIL_GAS** **CAOG11000210576**
**1/4 - 1/2 Mile**

| | | | |
|---|---|---|---|
| District nun: | 1 | Api number: | 03714960 |
| Blm well: | N | Redrill can: | Not Reported |
| Dryhole: | N | Well status: | P |
| Operator name: | Chevron U.S.A. Inc. | | |
| County name: | Los Angeles | Fieldname: | Salt Lake |
| Area name: | Any Area | Section: | 20 |
| Township: | 01S | Range: | 14W |
| Base meridian: | SB | Elevation: | Not Reported |
| Locationde: | Not Reported | | |
| Gissourcec: | hud | | |
| Comments: | Not Reported | | |
| Leasename: | Not Reported | Wellnumber: | 3 |
| Epawell: | N | Hydraulica: | N |
| Confidenti: | N | Spuddate: | Not Reported |
| Welldeptha: | 0 | | |
| Redrillfoo: | 0 | | |
| Abandonedd: | Not Reported | Completion: | Not Reported |
| Directiona: | Unknown | Gissymbol: | POG |
| Site id: | CAOG11000210576 | | |

---

**H75**
**ESE** **OIL_GAS** **CAOG11000210317**
**1/4 - 1/2 Mile**

| | | | |
|---|---|---|---|
| District nun: | 1 | Api number: | 03714631 |
| Blm well: | N | Redrill can: | Not Reported |
| Dryhole: | N | Well status: | P |
| Operator name: | Gilmore Oil Company | | |
| County name: | Los Angeles | Fieldname: | Salt Lake |
| Area name: | Any Area | Section: | 21 |
| Township: | 01S | Range: | 14W |
| Base meridian: | SB | Elevation: | Not Reported |
| Locationde: | Not Reported | | |
| Gissourcec: | hud | | |

DRAFT

| | | | |
|---|---|---|---|
| Comments: | Not Reported | | |
| Leasename: | Not Reported | Wellnumber: | 4 |
| Epawell: | N | Hydraulica: | N |
| Confidenti: | N | Spuddate: | Not Reported |
| Welldeptha: | 0 | | |
| Redrillfoo: | 0 | | |
| Abandonedd: | Not Reported | Completion: | Not Reported |
| Directiona: | Unknown | Gissymbol: | POG |
| Site id: | CAOG11000210317 | | |

---

**J76**
**East**
**1/4 - 1/2 Mile**

**OIL_GAS** **CAOG11000210539**

| | | | |
|---|---|---|---|
| District nun: | 1 | Api number: | 03714923 |
| Blm well: | N | Redrill can: | Not Reported |
| Dryhole: | N | Well status: | P |
| Operator name: | Southern California Edison Co. | | |
| County name: | Los Angeles | Fieldname: | Salt Lake |
| Area name: | Any Area | Section: | 21 |
| Township: | 01S | Range: | 14W |
| Base meridian: | SB | Elevation: | Not Reported |
| Locationde: | Not Reported | | |
| Gissourcec: | hud | | |
| Comments: | Not Reported | | |
| Leasename: | Not Reported | Wellnumber: | 15 |
| Epawell: | N | Hydraulica: | N |
| Confidenti: | N | Spuddate: | Not Reported |
| Welldeptha: | 0 | | |
| Redrillfoo: | 0 | | |
| Abandonedd: | Not Reported | Completion: | Not Reported |
| Directiona: | Unknown | Gissymbol: | POG |
| Site id: | CAOG11000210539 | | |

---

**L77**
**East**
**1/4 - 1/2 Mile**

**OIL_GAS** **CAOG11000210534**

| | | | |
|---|---|---|---|
| District nun: | 1 | Api number: | 03714918 |
| Blm well: | N | Redrill can: | Not Reported |
| Dryhole: | N | Well status: | P |
| Operator name: | Southern California Edison Co. | | |
| County name: | Los Angeles | Fieldname: | Salt Lake |
| Area name: | Any Area | Section: | 21 |
| Township: | 01S | Range: | 14W |
| Base meridian: | SB | Elevation: | Not Reported |
| Locationde: | Not Reported | | |
| Gissourcec: | hud | | |
| Comments: | Not Reported | | |
| Leasename: | Not Reported | Wellnumber: | 10 |
| Epawell: | N | Hydraulica: | N |
| Confidenti: | N | Spuddate: | Not Reported |
| Welldeptha: | 0 | | |
| Redrillfoo: | 0 | | |
| Abandonedd: | Not Reported | Completion: | Not Reported |
| Directiona: | Unknown | Gissymbol: | POG |
| Site id: | CAOG11000210534 | | |

DRAFT

Map ID
Direction
Distance

Database EDR ID Number

**J78**
**East**
**1/4 - 1/2 Mile**

**OIL_GAS** **CAOG11000210541**

| | | | |
|---|---|---|---|
| District nun: | 1 | Api number: | 03714925 |
| Blm well: | N | Redrill can: | Not Reported |
| Dryhole: | N | Well status: | A |
| Operator name: | Southern California Edison Co. | | |
| County name: | Los Angeles | Fieldname: | Salt Lake |
| Area name: | Any Area | Section: | 21 |
| Township: | 01S | Range: | 14W |
| Base meridian: | SB | Elevation: | Not Reported |
| Locationde: | Not Reported | | |
| Gissourcec: | hud | | |
| Comments: | Not Reported | | |
| Leasename: | Not Reported | Wellnumber: | 17 |
| Epawell: | N | Hydraulica: | N |
| Confidenti: | N | Spuddate: | Not Reported |
| Welldeptha: | 0 | | |
| Redrillfoo: | 0 | | |
| Abandonedd: | Not Reported | Completion: | Not Reported |
| Directiona: | Unknown | Gissymbol: | AOG |
| Site id: | CAOG11000210541 | | |

---

**79**
**North**
**1/4 - 1/2 Mile**

**OIL_GAS** **CAOG11000204851**

| | | | |
|---|---|---|---|
| District nun: | 1 | Api number: | 03705693 |
| Blm well: | N | Redrill can: | Not Reported |
| Dryhole: | Y | Well status: | P |
| Operator name: | Chevron U.S.A. Inc. | | |
| County name: | Los Angeles | Fieldname: | Any Field |
| Area name: | Any Area | Section: | 16 |
| Township: | 01S | Range: | 14W |
| Base meridian: | SB | Elevation: | Not Reported |
| Locationde: | Not Reported | | |
| Gissourcec: | hud | | |
| Comments: | Not Reported | | |
| Leasename: | Fairfax High School Corehole | Wellnumber: | 1 |
| Epawell: | N | Hydraulica: | N |
| Confidenti: | N | Spuddate: | Not Reported |
| Welldeptha: | 0 | | |
| Redrillfoo: | 0 | | |
| Abandonedd: | Not Reported | Completion: | Not Reported |
| Directiona: | Unknown | Gissymbol: | PDH |
| Site id: | CAOG11000204851 | | |

---

**L80**
**East**
**1/4 - 1/2 Mile**

**OIL_GAS** **CAOG11000210533**

DRAFT

| | | | |
|---|---|---|---|
| District nun: | 1 | Api number: | 03714917 |
| Blm well: | N | Redrill can: | Not Reported |
| Dryhole: | N | Well status: | P |
| Operator name: | Southern California Edison Co. | | |
| County name: | Los Angeles | Fieldname: | Salt Lake |
| Area name: | Any Area | Section: | 21 |
| Township: | 01S | Range: | 14W |
| Base meridian: | SB | Elevation: | Not Reported |
| Locationde: | Not Reported | | |
| Gissourcec: | hud | | |
| Comments: | Not Reported | | |
| Leasename: | Not Reported | Wellnumber: | 9 |
| Epawell: | N | Hydraulica: | N |
| Confidenti: | N | Spuddate: | Not Reported |
| Welldeptha: | 0 | | |
| Redrillfoo: | 0 | | |
| Abandonedd: | Not Reported | Completion: | Not Reported |
| Directiona: | Unknown | Gissymbol: | POG |
| Site id: | CAOG11000210533 | | |

---

**M81**
**SE** **OIL_GAS** **CAOG11000210322**
**1/4 - 1/2 Mile**

| | | | |
|---|---|---|---|
| District nun: | 1 | Api number: | 03714636 |
| Blm well: | N | Redrill can: | Not Reported |
| Dryhole: | N | Well status: | P |
| Operator name: | Gilmore Oil Company | | |
| County name: | Los Angeles | Fieldname: | Salt Lake |
| Area name: | Any Area | Section: | 21 |
| Township: | 01S | Range: | 14W |
| Base meridian: | SB | Elevation: | Not Reported |
| Locationde: | Not Reported | | |
| Gissourcec: | hud | | |
| Comments: | Not Reported | | |
| Leasename: | Not Reported | Wellnumber: | 9 |
| Epawell: | N | Hydraulica: | N |
| Confidenti: | N | Spuddate: | Not Reported |
| Welldeptha: | 0 | | |
| Redrillfoo: | 0 | | |
| Abandonedd: | Not Reported | Completion: | Not Reported |
| Directiona: | Unknown | Gissymbol: | POG |
| Site id: | CAOG11000210322 | | |

---

**82**
**South** **OIL_GAS** **CAOG11000210780**
**1/4 - 1/2 Mile**

| | | | |
|---|---|---|---|
| District nun: | 1 | Api number: | 03715209 |
| Blm well: | N | Redrill can: | Not Reported |
| Dryhole: | N | Well status: | P |
| Operator name: | Chevron U.S.A. Inc. | | |
| County name: | Los Angeles | Fieldname: | Salt Lake |
| Area name: | Any Area | Section: | 21 |
| Township: | 01S | Range: | 14W |
| Base meridian: | SB | Elevation: | Not Reported |
| Locationde: | Not Reported | | |
| Gissourcec: | hud | | |

DRAFT

| | | | |
|---|---|---|---|
| Comments: | Not Reported | | |
| Leasename: | Salt Lake | Wellnumber: | 34 |
| Epawell: | N | Hydraulica: | N |
| Confidenti: | N | Spuddate: | Not Reported |
| Welldeptha: | 0 | | |
| Redrillfoo: | 0 | | |
| Abandonedd: | Not Reported | Completion: | Not Reported |
| Directiona: | Unknown | Gissymbol: | POG |
| Site id: | CAOG11000210780 | | |

---

**N83**
**SW**
**1/4 - 1/2 Mile**

**OIL_GAS** **CAOG11000210711**

| | | | |
|---|---|---|---|
| District nun: | 1 | Api number: | 03715140 |
| Blm well: | N | Redrill can: | Not Reported |
| Dryhole: | N | Well status: | P |
| Operator name: | Chevron U.S.A. Inc. | | |
| County name: | Los Angeles | Fieldname: | Salt Lake |
| Area name: | Any Area | Section: | 20 |
| Township: | 01S | Range: | 14W |
| Base meridian: | SB | Elevation: | Not Reported |
| Locationde: | Not Reported | | |
| Gissourcec: | hud | | |
| Comments: | Not Reported | | |
| Leasename: | Not Reported | Wellnumber: | 40 |
| Epawell: | N | Hydraulica: | N |
| Confidenti: | N | Spuddate: | Not Reported |
| Welldeptha: | 0 | | |
| Redrillfoo: | 0 | | |
| Abandonedd: | Not Reported | Completion: | Not Reported |
| Directiona: | Unknown | Gissymbol: | POG |
| Site id: | CAOG11000210711 | | |

---

**H84**
**ESE**
**1/4 - 1/2 Mile**

**OIL_GAS** **CAOG11000210316**

| | | | |
|---|---|---|---|
| District nun: | 1 | Api number: | 03714630 |
| Blm well: | N | Redrill can: | Not Reported |
| Dryhole: | N | Well status: | P |
| Operator name: | Gilmore Oil Company | | |
| County name: | Los Angeles | Fieldname: | Salt Lake |
| Area name: | Any Area | Section: | 21 |
| Township: | 01S | Range: | 14W |
| Base meridian: | SB | Elevation: | Not Reported |
| Locationde: | Not Reported | | |
| Gissourcec: | hud | | |
| Comments: | Not Reported | | |
| Leasename: | Not Reported | Wellnumber: | 3 |
| Epawell: | N | Hydraulica: | N |
| Confidenti: | N | Spuddate: | Not Reported |
| Welldeptha: | 0 | | |
| Redrillfoo: | 0 | | |
| Abandonedd: | Not Reported | Completion: | Not Reported |
| Directiona: | Unknown | Gissymbol: | POG |
| Site id: | CAOG11000210316 | | |

DRAFT

Map ID
Direction
Distance

Database EDR ID Number

**K85**
**SW**
**1/4 - 1/2 Mile**

**OIL_GAS** **CAOG11000210575**

| | | | |
|---|---|---|---|
| District nun: | 1 | Api number: | 03714959 |
| Blm well: | N | Redrill can: | Not Reported |
| Dryhole: | N | Well status: | P |
| Operator name: | Chevron U.S.A. Inc. | | |
| County name: | Los Angeles | Fieldname: | Salt Lake |
| Area name: | Any Area | Section: | 20 |
| Township: | 01S | Range: | 14W |
| Base meridian: | SB | Elevation: | Not Reported |
| Locationde: | Not Reported | | |
| Gissourcec: | hud | | |
| Comments: | Not Reported | | |
| Leasename: | Not Reported | Wellnumber: | 2 |
| Epawell: | N | Hydraulica: | N |
| Confidenti: | N | Spuddate: | Not Reported |
| Welldeptha: | 0 | | |
| Redrillfoo: | 0 | | |
| Abandonedd: | Not Reported | Completion: | Not Reported |
| Directiona: | Unknown | Gissymbol: | POG |
| Site id: | CAOG11000210575 | | |

---

**L86**
**ESE**
**1/4 - 1/2 Mile**

**OIL_GAS** **CAOG11000210531**

| | | | |
|---|---|---|---|
| District nun: | 1 | Api number: | 03714915 |
| Blm well: | N | Redrill can: | Not Reported |
| Dryhole: | N | Well status: | P |
| Operator name: | Southern California Edison Co. | | |
| County name: | Los Angeles | Fieldname: | Salt Lake |
| Area name: | Any Area | Section: | 21 |
| Township: | 01S | Range: | 14W |
| Base meridian: | SB | Elevation: | Not Reported |
| Locationde: | Not Reported | | |
| Gissourcec: | hud | | |
| Comments: | Not Reported | | |
| Leasename: | Not Reported | Wellnumber: | 7 |
| Epawell: | N | Hydraulica: | N |
| Confidenti: | N | Spuddate: | Not Reported |
| Welldeptha: | 0 | | |
| Redrillfoo: | 0 | | |
| Abandonedd: | Not Reported | Completion: | Not Reported |
| Directiona: | Unknown | Gissymbol: | POG |
| Site id: | CAOG11000210531 | | |

---

**I87**
**SSE**
**1/4 - 1/2 Mile**

**OIL_GAS** **CAOG11000210797**

DRAFT

| | | | |
|---|---|---|---|
| District nun: | 1 | Api number: | 03715226 |
| Blm well: | N | Redrill can: | Not Reported |
| Dryhole: | N | Well status: | P |
| Operator name: | Chevron U.S.A. Inc. | | |
| County name: | Los Angeles | Fieldname: | Salt Lake |
| Area name: | Any Area | Section: | 21 |
| Township: | 01S | Range: | 14W |
| Base meridian: | SB | Elevation: | Not Reported |
| Locationde: | Not Reported | | |
| Gissourcec: | hud | | |
| Comments: | Not Reported | | |
| Leasename: | Salt Lake | Wellnumber: | 88 |
| Epawell: | N | Hydraulica: | N |
| Confidenti: | N | Spuddate: | Not Reported |
| Welldeptha: | 0 | | |
| Redrillfoo: | 0 | | |
| Abandonedd: | Not Reported | Completion: | Not Reported |
| Directiona: | Unknown | Gissymbol: | POG |
| Site id: | CAOG11000210797 | | |

---

**J88**
**ENE** **OIL_GAS** **CAOG11000210665**
**1/4 - 1/2 Mile**

| | | | |
|---|---|---|---|
| District nun: | 1 | Api number: | 03715085 |
| Blm well: | N | Redrill can: | Not Reported |
| Dryhole: | N | Well status: | P |
| Operator name: | Rancho La Brea Oil co. | | |
| County name: | Los Angeles | Fieldname: | Salt Lake |
| Area name: | Any Area | Section: | 16 |
| Township: | 01S | Range: | 14W |
| Base meridian: | SB | Elevation: | Not Reported |
| Locationde: | Not Reported | | |
| Gissourcec: | hud | | |
| Comments: | Not Reported | | |
| Leasename: | Not Reported | Wellnumber: | 27 |
| Epawell: | N | Hydraulica: | N |
| Confidenti: | N | Spuddate: | Not Reported |
| Welldeptha: | 0 | | |
| Redrillfoo: | 0 | | |
| Abandonedd: | Not Reported | Completion: | Not Reported |
| Directiona: | Unknown | Gissymbol: | POG |
| Site id: | CAOG11000210665 | | |

---

**O89**
**ESE** **OIL_GAS** **CAOG11000210530**
**1/4 - 1/2 Mile**

| | | | |
|---|---|---|---|
| District nun: | 1 | Api number: | 03714914 |
| Blm well: | N | Redrill can: | Not Reported |
| Dryhole: | N | Well status: | P |
| Operator name: | Southern California Edison Co. | | |
| County name: | Los Angeles | Fieldname: | Salt Lake |
| Area name: | Any Area | Section: | 21 |
| Township: | 01S | Range: | 14W |
| Base meridian: | SB | Elevation: | Not Reported |
| Locationde: | Not Reported | | |
| Gissourcec: | hud | | |

DRAFT

| | | | |
|---|---|---|---|
| Comments: | Not Reported | | |
| Leasename: | Not Reported | Wellnumber: | 6 |
| Epawell: | N | Hydraulica: | N |
| Confidenti: | N | Spuddate: | Not Reported |
| Welldeptha: | 0 | | |
| Redrillfoo: | 0 | | |
| Abandonedd: | Not Reported | Completion: | Not Reported |
| Directiona: | Unknown | Gissymbol: | POG |
| Site id: | CAOG11000210530 | | |

---

**M90**
**SE**
**1/4 - 1/2 Mile**

**OIL_GAS** **CAOG11000210796**

| | | | |
|---|---|---|---|
| District nun: | 1 | Api number: | 03715225 |
| Blm well: | N | Redrill can: | Not Reported |
| Dryhole: | N | Well status: | P |
| Operator name: | Chevron U.S.A. Inc. | | |
| County name: | Los Angeles | Fieldname: | Salt Lake |
| Area name: | Any Area | Section: | 21 |
| Township: | 01S | Range: | 14W |
| Base meridian: | SB | Elevation: | Not Reported |
| Locationde: | Not Reported | | |
| Gissourcec: | hud | | |
| Comments: | Not Reported | | |
| Leasename: | Salt Lake | Wellnumber: | 87 |
| Epawell: | N | Hydraulica: | N |
| Confidenti: | N | Spuddate: | Not Reported |
| Welldeptha: | 0 | | |
| Redrillfoo: | 0 | | |
| Abandonedd: | Not Reported | Completion: | Not Reported |
| Directiona: | Unknown | Gissymbol: | POG |
| Site id: | CAOG11000210796 | | |

---

**P91**
**SSW**
**1/4 - 1/2 Mile**

**OIL_GAS** **CAOG11000210745**

| | | | |
|---|---|---|---|
| District nun: | 1 | Api number: | 03715174 |
| Blm well: | N | Redrill can: | Not Reported |
| Dryhole: | N | Well status: | P |
| Operator name: | Chevron U.S.A. Inc. | | |
| County name: | Los Angeles | Fieldname: | Salt Lake |
| Area name: | Any Area | Section: | 20 |
| Township: | 01S | Range: | 14W |
| Base meridian: | SB | Elevation: | Not Reported |
| Locationde: | Not Reported | | |
| Gissourcec: | hud | | |
| Comments: | Not Reported | | |
| Leasename: | Not Reported | Wellnumber: | 142 |
| Epawell: | N | Hydraulica: | N |
| Confidenti: | N | Spuddate: | Not Reported |
| Welldeptha: | 0 | | |
| Redrillfoo: | 0 | | |
| Abandonedd: | Not Reported | Completion: | Not Reported |
| Directiona: | Unknown | Gissymbol: | POG |
| Site id: | CAOG11000210745 | | |

DRAFT

# GEOCHECK® - PHYSICAL SETTING SOURCE MAP FINDINGS

Map ID
Direction
Distance

Database EDR ID Number

**Q92**
**South** **OIL_GAS** **CAOG11000210798**
**1/4 - 1/2 Mile**

| | | | |
|---|---|---|---|
| District nun: | 1 | Api number: | 03715227 |
| Blm well: | N | Redrill can: | Not Reported |
| Dryhole: | N | Well status: | P |
| Operator name: | Chevron U.S.A. Inc. | | |
| County name: | Los Angeles | Fieldname: | Salt Lake |
| Area name: | Any Area | Section: | 21 |
| Township: | 01S | Range: | 14W |
| Base meridian: | SB | Elevation: | Not Reported |
| Locationde: | Not Reported | | |
| Gissourcec: | hud | | |
| Comments: | Not Reported | | |
| Leasename: | Salt Lake | Wellnumber: | 90 |
| Epawell: | N | Hydraulica: | N |
| Confidenti: | N | Spuddate: | Not Reported |
| Welldeptha: | 0 | | |
| Redrillfoo: | 0 | | |
| Abandonedd: | Not Reported | Completion: | Not Reported |
| Directiona: | Unknown | Gissymbol: | POG |
| Site id: | CAOG11000210798 | | |

---

**K93**
**SSW** **OIL_GAS** **CAOG11000210710**
**1/4 - 1/2 Mile**

| | | | |
|---|---|---|---|
| District nun: | 1 | Api number: | 03715139 |
| Blm well: | N | Redrill can: | Not Reported |
| Dryhole: | N | Well status: | P |
| Operator name: | Chevron U.S.A. Inc. | | |
| County name: | Los Angeles | Fieldname: | Salt Lake |
| Area name: | Any Area | Section: | 20 |
| Township: | 01S | Range: | 14W |
| Base meridian: | SB | Elevation: | Not Reported |
| Locationde: | Not Reported | | |
| Gissourcec: | hud | | |
| Comments: | Not Reported | | |
| Leasename: | Not Reported | Wellnumber: | 37 |
| Epawell: | N | Hydraulica: | N |
| Confidenti: | N | Spuddate: | Not Reported |
| Welldeptha: | 0 | | |
| Redrillfoo: | 0 | | |
| Abandonedd: | Not Reported | Completion: | Not Reported |
| Directiona: | Unknown | Gissymbol: | POG |
| Site id: | CAOG11000210710 | | |

---

**M94**
**SE** **OIL_GAS** **CAOG11000210315**
**1/4 - 1/2 Mile**

DRAFT

| | | | |
|---|---|---|---|
| District nun: | 1 | Api number: | 03714629 |
| Blm well: | N | Redrill can: | Not Reported |
| Dryhole: | N | Well status: | P |
| Operator name: | Gilmore Oil Company | | |
| County name: | Los Angeles | Fieldname: | Salt Lake |
| Area name: | Any Area | Section: | 21 |
| Township: | 01S | Range: | 14W |
| Base meridian: | SB | Elevation: | Not Reported |
| Locationde: | Not Reported | | |
| Gissourcec: | hud | | |
| Comments: | Not Reported | | |
| Leasename: | Not Reported | Wellnumber: | 2 |
| Epawell: | N | Hydraulica: | N |
| Confidenti: | N | Spuddate: | Not Reported |
| Welldeptha: | 0 | | |
| Redrillfoo: | 0 | | |
| Abandonedd: | Not Reported | Completion: | Not Reported |
| Directiona: | Unknown | Gissymbol: | POG |
| Site id: | CAOG11000210315 | | |

---

**J95**
**East** **OIL_GAS** **CAOG11000210543**
**1/4 - 1/2 Mile**

| | | | |
|---|---|---|---|
| District nun: | 1 | Api number: | 03714927 |
| Blm well: | N | Redrill can: | Not Reported |
| Dryhole: | N | Well status: | P |
| Operator name: | Southern California Edison Co. | | |
| County name: | Los Angeles | Fieldname: | Salt Lake |
| Area name: | Any Area | Section: | 21 |
| Township: | 01S | Range: | 14W |
| Base meridian: | SB | Elevation: | Not Reported |
| Locationde: | Not Reported | | |
| Gissourcec: | hud | | |
| Comments: | Not Reported | | |
| Leasename: | Not Reported | Wellnumber: | 19 |
| Epawell: | N | Hydraulica: | N |
| Confidenti: | N | Spuddate: | Not Reported |
| Welldeptha: | 0 | | |
| Redrillfoo: | 0 | | |
| Abandonedd: | Not Reported | Completion: | Not Reported |
| Directiona: | Unknown | Gissymbol: | POG |
| Site id: | CAOG11000210543 | | |

---

**N96**
**SW** **OIL_GAS** **CAOG11000210717**
**1/4 - 1/2 Mile**

| | | | |
|---|---|---|---|
| District nun: | 1 | Api number: | 03715146 |
| Blm well: | N | Redrill can: | Not Reported |
| Dryhole: | N | Well status: | B |
| Operator name: | Chevron U.S.A. Inc. | | |
| County name: | Los Angeles | Fieldname: | Salt Lake |
| Area name: | Any Area | Section: | 20 |
| Township: | 01S | Range: | 14W |
| Base meridian: | SB | Elevation: | Not Reported |
| Locationde: | Not Reported | | |
| Gissourcec: | hud | | |

DRAFT

| | | | |
|---|---|---|---|
| Comments: | Not Reported | | |
| Leasename: | Not Reported | Wellnumber: | 58 |
| Epawell: | N | Hydraulica: | N |
| Confidenti: | N | Spuddate: | Not Reported |
| Welldeptha: | 0 | | |
| Redrillfoo: | 0 | | |
| Abandonedd: | Not Reported | Completion: | Not Reported |
| Directiona: | Unknown | Gissymbol: | AOG |
| Site id: | CAOG11000210717 | | |

---

**O97**
**ESE** **OIL_GAS** **CAOG11000210529**
**1/4 - 1/2 Mile**

| | | | |
|---|---|---|---|
| District nun: | 1 | Api number: | 03714913 |
| Blm well: | N | Redrill can: | Not Reported |
| Dryhole: | N | Well status: | P |
| Operator name: | Southern California Edison Co. | | |
| County name: | Los Angeles | Fieldname: | Salt Lake |
| Area name: | Any Area | Section: | 21 |
| Township: | 01S | Range: | 14W |
| Base meridian: | SB | Elevation: | Not Reported |
| Locationde: | Not Reported | | |
| Gissourcec: | hud | | |
| Comments: | Not Reported | | |
| Leasename: | Not Reported | Wellnumber: | 5 |
| Epawell: | N | Hydraulica: | N |
| Confidenti: | N | Spuddate: | Not Reported |
| Welldeptha: | 0 | | |
| Redrillfoo: | 0 | | |
| Abandonedd: | Not Reported | Completion: | Not Reported |
| Directiona: | Unknown | Gissymbol: | POG |
| Site id: | CAOG11000210529 | | |

---

**R98**
**ENE** **OIL_GAS** **CAOG11000210707**
**1/4 - 1/2 Mile**

| | | | |
|---|---|---|---|
| District nun: | 1 | Api number: | 03715127 |
| Blm well: | N | Redrill can: | Not Reported |
| Dryhole: | N | Well status: | P |
| Operator name: | Rancho La Brea Oil co. | | |
| County name: | Los Angeles | Fieldname: | Salt Lake |
| Area name: | Any Area | Section: | 16 |
| Township: | 01S | Range: | 14W |
| Base meridian: | SB | Elevation: | Not Reported |
| Locationde: | Not Reported | | |
| Gissourcec: | hud | | |
| Comments: | Not Reported | | |
| Leasename: | Not Reported | Wellnumber: | 69 |
| Epawell: | N | Hydraulica: | N |
| Confidenti: | N | Spuddate: | Not Reported |
| Welldeptha: | 0 | | |
| Redrillfoo: | 0 | | |
| Abandonedd: | Not Reported | Completion: | Not Reported |
| Directiona: | Unknown | Gissymbol: | POG |
| Site id: | CAOG11000210707 | | |

DRAFT

# GEOCHECK® - PHYSICAL SETTING SOURCE MAP FINDINGS

Map ID
Direction
Distance

Database EDR ID Number

**S99**
**East** **OIL_GAS** **CAOG11000210545**
**1/4 - 1/2 Mile**

| | | | |
|---|---|---|---|
| District nun: | 1 | Api number: | 03714929 |
| Blm well: | N | Redrill can: | Not Reported |
| Dryhole: | N | Well status: | P |
| Operator name: | Southern California Edison Co. | | |
| County name: | Los Angeles | Fieldname: | Salt Lake |
| Area name: | Any Area | Section: | 21 |
| Township: | 01S | Range: | 14W |
| Base meridian: | SB | Elevation: | Not Reported |
| Locationde: | Not Reported | | |
| Gissourcec: | hud | | |
| Comments: | Not Reported | | |
| Leasename: | Not Reported | Wellnumber: | 21 |
| Epawell: | N | Hydraulica: | N |
| Confidenti: | N | Spuddate: | Not Reported |
| Welldeptha: | 0 | | |
| Redrillfoo: | 0 | | |
| Abandonedd: | Not Reported | Completion: | Not Reported |
| Directiona: | Unknown | Gissymbol: | POG |
| Site id: | CAOG11000210545 | | |

---

**P100**
**SSW** **OIL_GAS** **CAOG11000210574**
**1/4 - 1/2 Mile**

| | | | |
|---|---|---|---|
| District nun: | 1 | Api number: | 03714958 |
| Blm well: | N | Redrill can: | Not Reported |
| Dryhole: | N | Well status: | P |
| Operator name: | Chevron U.S.A. Inc. | | |
| County name: | Los Angeles | Fieldname: | Salt Lake |
| Area name: | Any Area | Section: | 20 |
| Township: | 01S | Range: | 14W |
| Base meridian: | SB | Elevation: | Not Reported |
| Locationde: | Not Reported | | |
| Gissourcec: | hud | | |
| Comments: | Not Reported | | |
| Leasename: | Not Reported | Wellnumber: | 1 |
| Epawell: | N | Hydraulica: | N |
| Confidenti: | N | Spuddate: | Not Reported |
| Welldeptha: | 0 | | |
| Redrillfoo: | 0 | | |
| Abandonedd: | Not Reported | Completion: | Not Reported |
| Directiona: | Unknown | Gissymbol: | POG |
| Site id: | CAOG11000210574 | | |

---

**T101**
**WSW** **OIL_GAS** **CAOG11000210718**
**1/4 - 1/2 Mile**

DRAFT

| | | | |
|---|---|---|---|
| District nun: | 1 | Api number: | 03715147 |
| Blm well: | N | Redrill can: | Not Reported |
| Dryhole: | N | Well status: | P |
| Operator name: | Chevron U.S.A. Inc. | | |
| County name: | Los Angeles | Fieldname: | Salt Lake |
| Area name: | Any Area | Section: | 20 |
| Township: | 01S | Range: | 14W |
| Base meridian: | SB | Elevation: | Not Reported |
| Locationde: | Not Reported | | |
| Gissourcec: | hud | | |
| Comments: | Not Reported | | |
| Leasename: | Not Reported | Wellnumber: | 59 |
| Epawell: | N | Hydraulica: | N |
| Confidenti: | N | Spuddate: | Not Reported |
| Welldeptha: | 0 | | |
| Redrillfoo: | 0 | | |
| Abandonedd: | Not Reported | Completion: | Not Reported |
| Directiona: | Unknown | Gissymbol: | POG |
| Site id: | CAOG11000210718 | | |

---

**M102**
**SE** **OIL_GAS** **CAOG11000210314**
**1/4 - 1/2 Mile**

| | | | |
|---|---|---|---|
| District nun: | 1 | Api number: | 03714628 |
| Blm well: | N | Redrill can: | Not Reported |
| Dryhole: | N | Well status: | P |
| Operator name: | Gilmore Oil Company | | |
| County name: | Los Angeles | Fieldname: | Salt Lake |
| Area name: | Any Area | Section: | 21 |
| Township: | 01S | Range: | 14W |
| Base meridian: | SB | Elevation: | Not Reported |
| Locationde: | Not Reported | | |
| Gissourcec: | hud | | |
| Comments: | Not Reported | | |
| Leasename: | Not Reported | Wellnumber: | 1 |
| Epawell: | N | Hydraulica: | N |
| Confidenti: | N | Spuddate: | Not Reported |
| Welldeptha: | 0 | | |
| Redrillfoo: | 0 | | |
| Abandonedd: | Not Reported | Completion: | Not Reported |
| Directiona: | Unknown | Gissymbol: | POG |
| Site id: | CAOG11000210314 | | |

---

**S103**
**ENE** **OIL_GAS** **CAOG11000210670**
**1/4 - 1/2 Mile**

| | | | |
|---|---|---|---|
| District nun: | 1 | Api number: | 03715090 |
| Blm well: | N | Redrill can: | Not Reported |
| Dryhole: | N | Well status: | P |
| Operator name: | Rancho La Brea Oil co. | | |
| County name: | Los Angeles | Fieldname: | Salt Lake |
| Area name: | Any Area | Section: | 16 |
| Township: | 01S | Range: | 14W |
| Base meridian: | SB | Elevation: | Not Reported |
| Locationde: | Not Reported | | |
| Gissourcec: | hud | | |

DRAFT

| | | | |
|---|---|---|---|
| Comments: | Not Reported | | |
| Leasename: | Not Reported | Wellnumber: | 32 |
| Epawell: | N | Hydraulica: | N |
| Confidenti: | N | Spuddate: | Not Reported |
| Welldeptha: | 0 | | |
| Redrillfoo: | 0 | | |
| Abandonedd: | Not Reported | Completion: | Not Reported |
| Directiona: | Unknown | Gissymbol: | POG |
| Site id: | CAOG11000210670 | | |

---

**U104**
**ESE** **OIL_GAS** **CAOG11000210528**
**1/4 - 1/2 Mile**

| | | | |
|---|---|---|---|
| District nun: | 1 | Api number: | 03714912 |
| Blm well: | N | Redrill can: | Not Reported |
| Dryhole: | N | Well status: | P |
| Operator name: | Southern California Edison Co. | | |
| County name: | Los Angeles | Fieldname: | Salt Lake |
| Area name: | Any Area | Section: | 21 |
| Township: | 01S | Range: | 14W |
| Base meridian: | SB | Elevation: | Not Reported |
| Locationde: | Not Reported | | |
| Gissourcec: | hud | | |
| Comments: | Not Reported | | |
| Leasename: | Not Reported | Wellnumber: | 4 |
| Epawell: | N | Hydraulica: | N |
| Confidenti: | N | Spuddate: | Not Reported |
| Welldeptha: | 0 | | |
| Redrillfoo: | 0 | | |
| Abandonedd: | Not Reported | Completion: | Not Reported |
| Directiona: | Unknown | Gissymbol: | POG |
| Site id: | CAOG11000210528 | | |

---

**V105**
**SSE** **OIL_GAS** **CAOG11000210779**
**1/4 - 1/2 Mile**

| | | | |
|---|---|---|---|
| District nun: | 1 | Api number: | 03715208 |
| Blm well: | N | Redrill can: | Not Reported |
| Dryhole: | N | Well status: | P |
| Operator name: | Chevron U.S.A. Inc. | | |
| County name: | Los Angeles | Fieldname: | Salt Lake |
| Area name: | Any Area | Section: | 21 |
| Township: | 01S | Range: | 14W |
| Base meridian: | SB | Elevation: | Not Reported |
| Locationde: | Not Reported | | |
| Gissourcec: | hud | | |
| Comments: | Not Reported | | |
| Leasename: | Salt Lake | Wellnumber: | 33 |
| Epawell: | N | Hydraulica: | N |
| Confidenti: | N | Spuddate: | Not Reported |
| Welldeptha: | 0 | | |
| Redrillfoo: | 0 | | |
| Abandonedd: | Not Reported | Completion: | Not Reported |
| Directiona: | Unknown | Gissymbol: | POG |
| Site id: | CAOG11000210779 | | |

DRAFT

# GEOCHECK® - PHYSICAL SETTING SOURCE MAP FINDINGS

Map ID
Direction
Distance

Database EDR ID Number

**V106**
**SSE**
**1/4 - 1/2 Mile**

**OIL_GAS** **CAOG11000210795**

| | | | |
|---|---|---|---|
| District nun: | 1 | Api number: | 03715224 |
| Blm well: | N | Redrill can: | Not Reported |
| Dryhole: | N | Well status: | P |
| Operator name: | Chevron U.S.A. Inc. | | |
| County name: | Los Angeles | Fieldname: | Salt Lake |
| Area name: | Any Area | Section: | 21 |
| Township: | 01S | Range: | 14W |
| Base meridian: | SB | Elevation: | Not Reported |
| Locationde: | Not Reported | | |
| Gissourcec: | hud | | |
| Comments: | Not Reported | | |
| Leasename: | Salt Lake | Wellnumber: | 81 |
| Epawell: | N | Hydraulica: | N |
| Confidenti: | N | Spuddate: | Not Reported |
| Welldeptha: | 0 | | |
| Redrillfoo: | 0 | | |
| Abandonedd: | Not Reported | Completion: | Not Reported |
| Directiona: | Unknown | Gissymbol: | POG |
| Site id: | CAOG11000210795 | | |

---

**Q107**
**South**
**1/4 - 1/2 Mile**

**OIL_GAS** **CAOG11000210782**

| | | | |
|---|---|---|---|
| District nun: | 1 | Api number: | 03715211 |
| Blm well: | N | Redrill can: | Not Reported |
| Dryhole: | N | Well status: | P |
| Operator name: | Chevron U.S.A. Inc. | | |
| County name: | Los Angeles | Fieldname: | Salt Lake |
| Area name: | Any Area | Section: | 21 |
| Township: | 01S | Range: | 14W |
| Base meridian: | SB | Elevation: | Not Reported |
| Locationde: | Not Reported | | |
| Gissourcec: | hud | | |
| Comments: | Not Reported | | |
| Leasename: | Salt Lake | Wellnumber: | 37 |
| Epawell: | N | Hydraulica: | N |
| Confidenti: | N | Spuddate: | Not Reported |
| Welldeptha: | 0 | | |
| Redrillfoo: | 0 | | |
| Abandonedd: | Not Reported | Completion: | Not Reported |
| Directiona: | Unknown | Gissymbol: | POG |
| Site id: | CAOG11000210782 | | |

---

**S108**
**East**
**1/4 - 1/2 Mile**

**OIL_GAS** **CAOG11000210546**

DRAFT

| | | | |
|---|---|---|---|
| District nun: | 1 | Api number: | 03714930 |
| Blm well: | N | Redrill can: | Not Reported |
| Dryhole: | N | Well status: | P |
| Operator name: | Southern California Edison Co. | | |
| County name: | Los Angeles | Fieldname: | Salt Lake |
| Area name: | Any Area | Section: | 21 |
| Township: | 01S | Range: | 14W |
| Base meridian: | SB | Elevation: | Not Reported |
| Locationde: | Not Reported | | |
| Gissourcec: | hud | | |
| Comments: | Not Reported | | |
| Leasename: | Not Reported | Wellnumber: | 22 |
| Epawell: | N | Hydraulica: | N |
| Confidenti: | N | Spuddate: | Not Reported |
| Welldeptha: | 0 | | |
| Redrillfoo: | 0 | | |
| Abandonedd: | Not Reported | Completion: | Not Reported |
| Directiona: | Unknown | Gissymbol: | POG |
| Site id: | CAOG11000210546 | | |

---

**W109**
**South** **OIL_GAS** **CAOG11000210777**
**1/4 - 1/2 Mile**

| | | | |
|---|---|---|---|
| District nun: | 1 | Api number: | 03715206 |
| Blm well: | N | Redrill can: | Not Reported |
| Dryhole: | N | Well status: | P |
| Operator name: | Chevron U.S.A. Inc. | | |
| County name: | Los Angeles | Fieldname: | Salt Lake |
| Area name: | Any Area | Section: | 21 |
| Township: | 01S | Range: | 14W |
| Base meridian: | SB | Elevation: | Not Reported |
| Locationde: | Not Reported | | |
| Gissourcec: | hud | | |
| Comments: | Not Reported | | |
| Leasename: | Salt Lake | Wellnumber: | 31 |
| Epawell: | N | Hydraulica: | N |
| Confidenti: | N | Spuddate: | Not Reported |
| Welldeptha: | 0 | | |
| Redrillfoo: | 0 | | |
| Abandonedd: | Not Reported | Completion: | Not Reported |
| Directiona: | Unknown | Gissymbol: | POG |
| Site id: | CAOG11000210777 | | |

---

**U110**
**SE** **OIL_GAS** **CAOG11000210527**
**1/4 - 1/2 Mile**

| | | | |
|---|---|---|---|
| District nun: | 1 | Api number: | 03714911 |
| Blm well: | N | Redrill can: | Not Reported |
| Dryhole: | N | Well status: | P |
| Operator name: | Southern California Edison Co. | | |
| County name: | Los Angeles | Fieldname: | Salt Lake |
| Area name: | Any Area | Section: | 21 |
| Township: | 01S | Range: | 14W |
| Base meridian: | SB | Elevation: | Not Reported |
| Locationde: | Not Reported | | |
| Gissourcec: | hud | | |

DRAFT

| | | | |
|---|---|---|---|
| Comments: | Not Reported | | |
| Leasename: | Not Reported | Wellnumber: | 3 |
| Epawell: | N | Hydraulica: | N |
| Confidenti: | N | Spuddate: | Not Reported |
| Welldeptha: | 0 | | |
| Redrillfoo: | 0 | | |
| Abandonedd: | Not Reported | Completion: | Not Reported |
| Directiona: | Unknown | Gissymbol: | POG |
| Site id: | CAOG11000210527 | | |

---

**P111**
**SSW**
**1/4 - 1/2 Mile**

**OIL_GAS** **CAOG11000210244**

| | | | |
|---|---|---|---|
| District nun: | 1 | Api number: | 03714541 |
| Blm well: | N | Redrill can: | Not Reported |
| Dryhole: | N | Well status: | P |
| Operator name: | Chevron U.S.A. Inc. | | |
| County name: | Los Angeles | Fieldname: | Salt Lake |
| Area name: | Any Area | Section: | 20 |
| Township: | 01S | Range: | 14W |
| Base meridian: | SB | Elevation: | Not Reported |
| Locationde: | Not Reported | | |
| Gissourcec: | hud | | |
| Comments: | Not Reported | | |
| Leasename: | Arcturus | Wellnumber: | 201 |
| Epawell: | N | Hydraulica: | N |
| Confidenti: | N | Spuddate: | Not Reported |
| Welldeptha: | 0 | | |
| Redrillfoo: | 0 | | |
| Abandonedd: | Not Reported | Completion: | Not Reported |
| Directiona: | Unknown | Gissymbol: | POG |
| Site id: | CAOG11000210244 | | |

---

**X112**
**SW**
**1/4 - 1/2 Mile**

**OIL_GAS** **CAOG11000210712**

| | | | |
|---|---|---|---|
| District nun: | 1 | Api number: | 03715141 |
| Blm well: | N | Redrill can: | Not Reported |
| Dryhole: | N | Well status: | P |
| Operator name: | Chevron U.S.A. Inc. | | |
| County name: | Los Angeles | Fieldname: | Salt Lake |
| Area name: | Any Area | Section: | 20 |
| Township: | 01S | Range: | 14W |
| Base meridian: | SB | Elevation: | Not Reported |
| Locationde: | Not Reported | | |
| Gissourcec: | hud | | |
| Comments: | Not Reported | | |
| Leasename: | Not Reported | Wellnumber: | 43 |
| Epawell: | N | Hydraulica: | N |
| Confidenti: | N | Spuddate: | Not Reported |
| Welldeptha: | 0 | | |
| Redrillfoo: | 0 | | |
| Abandonedd: | Not Reported | Completion: | Not Reported |
| Directiona: | Unknown | Gissymbol: | POG |
| Site id: | CAOG11000210712 | | |

DRAFT

Map ID
Direction
Distance

Database EDR ID Number

**T113**
**WSW**
**1/4 - 1/2 Mile**

**OIL_GAS** **CAOG11000210581**

| | | | |
|---|---|---|---|
| District nun: | 1 | Api number: | 03714965 |
| Blm well: | N | Redrill can: | Not Reported |
| Dryhole: | N | Well status: | P |
| Operator name: | Chevron U.S.A. Inc. | | |
| County name: | Los Angeles | Fieldname: | Salt Lake |
| Area name: | Any Area | Section: | 20 |
| Township: | 01S | Range: | 14W |
| Base meridian: | SB | Elevation: | Not Reported |
| Locationde: | Not Reported | | |
| Gissourcec: | hud | | |
| Comments: | Not Reported | | |
| Leasename: | Not Reported | Wellnumber: | 5 |
| Epawell: | N | Hydraulica: | N |
| Confidenti: | N | Spuddate: | Not Reported |
| Welldeptha: | 0 | | |
| Redrillfoo: | 0 | | |
| Abandonedd: | Not Reported | Completion: | Not Reported |
| Directiona: | Unknown | Gissymbol: | POG |
| Site id: | CAOG11000210581 | | |

---

**X114**
**SW**
**1/4 - 1/2 Mile**

**OIL_GAS** **CAOG11000210716**

| | | | |
|---|---|---|---|
| District nun: | 1 | Api number: | 03715145 |
| Blm well: | N | Redrill can: | Not Reported |
| Dryhole: | N | Well status: | P |
| Operator name: | Chevron U.S.A. Inc. | | |
| County name: | Los Angeles | Fieldname: | Salt Lake |
| Area name: | Any Area | Section: | 20 |
| Township: | 01S | Range: | 14W |
| Base meridian: | SB | Elevation: | Not Reported |
| Locationde: | Not Reported | | |
| Gissourcec: | hud | | |
| Comments: | Not Reported | | |
| Leasename: | Not Reported | Wellnumber: | 57 |
| Epawell: | N | Hydraulica: | N |
| Confidenti: | N | Spuddate: | Not Reported |
| Welldeptha: | 0 | | |
| Redrillfoo: | 0 | | |
| Abandonedd: | Not Reported | Completion: | Not Reported |
| Directiona: | Unknown | Gissymbol: | POG |
| Site id: | CAOG11000210716 | | |

---

**Y115**
**WNW**
**1/4 - 1/2 Mile**

**OIL_GAS** **CAOG11000210336**

DRAFT

| | | | |
|---|---|---|---|
| District nun: | 1 | Api number: | 03714650 |
| Blm well: | N | Redrill can: | Not Reported |
| Dryhole: | N | Well status: | A |
| Operator name: | Gilmore Oil Company | | |
| County name: | Los Angeles | Fieldname: | Salt Lake |
| Area name: | Any Area | Section: | 17 |
| Township: | 01S | Range: | 14W |
| Base meridian: | SB | Elevation: | Not Reported |
| Locationde: | Not Reported | | |
| Gissourcec: | hud | | |
| Comments: | Not Reported | | |
| Leasename: | Not Reported | Wellnumber: | 83 |
| Epawell: | N | Hydraulica: | N |
| Confidenti: | N | Spuddate: | Not Reported |
| Welldeptha: | 0 | | |
| Redrillfoo: | 0 | | |
| Abandonedd: | Not Reported | Completion: | Not Reported |
| Directiona: | Unknown | Gissymbol: | AOG |
| Site id: | CAOG11000210336 | | |

---

**R116**
**ENE** **OIL_GAS** **CAOG11000210705**
**1/4 - 1/2 Mile**

| | | | |
|---|---|---|---|
| District nun: | 1 | Api number: | 03715125 |
| Blm well: | N | Redrill can: | Not Reported |
| Dryhole: | N | Well status: | P |
| Operator name: | Rancho La Brea Oil co. | | |
| County name: | Los Angeles | Fieldname: | Salt Lake |
| Area name: | Any Area | Section: | 16 |
| Township: | 01S | Range: | 14W |
| Base meridian: | SB | Elevation: | Not Reported |
| Locationde: | Not Reported | | |
| Gissourcec: | hud | | |
| Comments: | Not Reported | | |
| Leasename: | Not Reported | Wellnumber: | 67 |
| Epawell: | N | Hydraulica: | N |
| Confidenti: | N | Spuddate: | Not Reported |
| Welldeptha: | 0 | | |
| Redrillfoo: | 0 | | |
| Abandonedd: | Not Reported | Completion: | Not Reported |
| Directiona: | Unknown | Gissymbol: | POG |
| Site id: | CAOG11000210705 | | |

---

**Y117**
**West** **OIL_GAS** **CAOG11000210519**
**1/4 - 1/2 Mile**

| | | | |
|---|---|---|---|
| District nun: | 1 | Api number: | 03714903 |
| Blm well: | N | Redrill can: | Not Reported |
| Dryhole: | N | Well status: | A |
| Operator name: | James F. Ross | | |
| County name: | Los Angeles | Fieldname: | Salt Lake |
| Area name: | Any Area | Section: | 20 |
| Township: | 01S | Range: | 14W |
| Base meridian: | SB | Elevation: | Not Reported |
| Locationde: | Not Reported | | |
| Gissourcec: | hud | | |

DRAFT

| | | | |
|---|---|---|---|
| Comments: | Not Reported | | |
| Leasename: | Not Reported | Wellnumber: | 82 |
| Epawell: | N | Hydraulica: | N |
| Confidenti: | N | Spuddate: | Not Reported |
| Welldeptha: | 0 | | |
| Redrillfoo: | 0 | | |
| Abandonedd: | Not Reported | Completion: | Not Reported |
| Directiona: | Unknown | Gissymbol: | AOG |
| Site id: | CAOG11000210519 | | |

---

**118**
**SSW**
**1/2 - 1 Mile**

**OIL_GAS** **CAOG11000210583**

| | | | |
|---|---|---|---|
| District nun: | 1 | Api number: | 03714967 |
| Blm well: | N | Redrill can: | Not Reported |
| Dryhole: | N | Well status: | P |
| Operator name: | Chevron U.S.A. Inc. | | |
| County name: | Los Angeles | Fieldname: | Salt Lake |
| Area name: | Any Area | Section: | 20 |
| Township: | 01S | Range: | 14W |
| Base meridian: | SB | Elevation: | Not Reported |
| Locationde: | Not Reported | | |
| Gissourcec: | hud | | |
| Comments: | Not Reported | | |
| Leasename: | Not Reported | Wellnumber: | 6 |
| Epawell: | N | Hydraulica: | N |
| Confidenti: | N | Spuddate: | Not Reported |
| Welldeptha: | 0 | | |
| Redrillfoo: | 0 | | |
| Abandonedd: | Not Reported | Completion: | Not Reported |
| Directiona: | Unknown | Gissymbol: | POG |
| Site id: | CAOG11000210583 | | |

---

**T119**
**WSW**
**1/2 - 1 Mile**

**OIL_GAS** **CAOG11000210719**

| | | | |
|---|---|---|---|
| District nun: | 1 | Api number: | 03715148 |
| Blm well: | N | Redrill can: | Not Reported |
| Dryhole: | N | Well status: | P |
| Operator name: | Chevron U.S.A. Inc. | | |
| County name: | Los Angeles | Fieldname: | Salt Lake |
| Area name: | Any Area | Section: | 20 |
| Township: | 01S | Range: | 14W |
| Base meridian: | SB | Elevation: | Not Reported |
| Locationde: | Not Reported | | |
| Gissourcec: | hud | | |
| Comments: | Not Reported | | |
| Leasename: | Not Reported | Wellnumber: | 60 |
| Epawell: | N | Hydraulica: | N |
| Confidenti: | N | Spuddate: | Not Reported |
| Welldeptha: | 0 | | |
| Redrillfoo: | 0 | | |
| Abandonedd: | Not Reported | Completion: | Not Reported |
| Directiona: | Unknown | Gissymbol: | POG |
| Site id: | CAOG11000210719 | | |

DRAFT

# GEOCHECK® - PHYSICAL SETTING SOURCE MAP FINDINGS

Map ID
Direction
Distance

Database EDR ID Number

**S120**
**ENE**
**1/2 - 1 Mile**

**OIL_GAS** **CAOG11000210675**

| | | | |
|---|---|---|---|
| District nun: | 1 | Api number: | 03715095 |
| Blm well: | N | Redrill can: | Not Reported |
| Dryhole: | N | Well status: | P |
| Operator name: | Rancho La Brea Oil co. | | |
| County name: | Los Angeles | Fieldname: | Salt Lake |
| Area name: | Any Area | Section: | 16 |
| Township: | 01S | Range: | 14W |
| Base meridian: | SB | Elevation: | Not Reported |
| Locationde: | Not Reported | | |
| Gissourcec: | hud | | |
| Comments: | Not Reported | | |
| Leasename: | Not Reported | Wellnumber: | 37 |
| Epawell: | N | Hydraulica: | N |
| Confidenti: | N | Spuddate: | Not Reported |
| Welldeptha: | 0 | | |
| Redrillfoo: | 0 | | |
| Abandonedd: | Not Reported | Completion: | Not Reported |
| Directiona: | Unknown | Gissymbol: | POG |
| Site id: | CAOG11000210675 | | |

---

**121**
**SE**
**1/2 - 1 Mile**

**OIL_GAS** **CAOG11000210771**

| | | | |
|---|---|---|---|
| District nun: | 1 | Api number: | 03715200 |
| Blm well: | N | Redrill can: | Not Reported |
| Dryhole: | N | Well status: | P |
| Operator name: | Chevron U.S.A. Inc. | | |
| County name: | Los Angeles | Fieldname: | Salt Lake |
| Area name: | Any Area | Section: | 21 |
| Township: | 01S | Range: | 14W |
| Base meridian: | SB | Elevation: | Not Reported |
| Locationde: | Not Reported | | |
| Gissourcec: | hud | | |
| Comments: | Not Reported | | |
| Leasename: | Salt Lake | Wellnumber: | 25 |
| Epawell: | N | Hydraulica: | N |
| Confidenti: | N | Spuddate: | Not Reported |
| Welldeptha: | 0 | | |
| Redrillfoo: | 0 | | |
| Abandonedd: | Not Reported | Completion: | Not Reported |
| Directiona: | Unknown | Gissymbol: | POG |
| Site id: | CAOG11000210771 | | |

---

**Z122**
**East**
**1/2 - 1 Mile**

**OIL_GAS** **CAOG11000210542**

DRAFT

| | | | |
|---|---|---|---|
| District nun: | 1 | Api number: | 03714926 |
| Blm well: | N | Redrill can: | Not Reported |
| Dryhole: | N | Well status: | P |
| Operator name: | Southern California Edison Co. | | |
| County name: | Los Angeles | Fieldname: | Salt Lake |
| Area name: | Any Area | Section: | 21 |
| Township: | 01S | Range: | 14W |
| Base meridian: | SB | Elevation: | Not Reported |
| Locationde: | Not Reported | | |
| Gissourcec: | hud | | |
| Comments: | Not Reported | | |
| Leasename: | Not Reported | Wellnumber: | 18 |
| Epawell: | N | Hydraulica: | N |
| Confidenti: | N | Spuddate: | Not Reported |
| Welldeptha: | 0 | | |
| Redrillfoo: | 0 | | |
| Abandonedd: | Not Reported | Completion: | Not Reported |
| Directiona: | Unknown | Gissymbol: | POG |
| Site id: | CAOG11000210542 | | |

---

**Z123**
**East** **OIL_GAS** **CAOG11000210540**
**1/2 - 1 Mile**

| | | | |
|---|---|---|---|
| District nun: | 1 | Api number: | 03714924 |
| Blm well: | N | Redrill can: | Not Reported |
| Dryhole: | N | Well status: | P |
| Operator name: | Southern California Edison Co. | | |
| County name: | Los Angeles | Fieldname: | Salt Lake |
| Area name: | Any Area | Section: | 21 |
| Township: | 01S | Range: | 14W |
| Base meridian: | SB | Elevation: | Not Reported |
| Locationde: | Not Reported | | |
| Gissourcec: | hud | | |
| Comments: | Not Reported | | |
| Leasename: | Not Reported | Wellnumber: | 16 |
| Epawell: | N | Hydraulica: | N |
| Confidenti: | N | Spuddate: | Not Reported |
| Welldeptha: | 0 | | |
| Redrillfoo: | 0 | | |
| Abandonedd: | Not Reported | Completion: | Not Reported |
| Directiona: | Unknown | Gissymbol: | POG |
| Site id: | CAOG11000210540 | | |

---

**S124**
**East** **OIL_GAS** **CAOG11000210544**
**1/2 - 1 Mile**

| | | | |
|---|---|---|---|
| District nun: | 1 | Api number: | 03714928 |
| Blm well: | N | Redrill can: | Not Reported |
| Dryhole: | N | Well status: | P |
| Operator name: | Southern California Edison Co. | | |
| County name: | Los Angeles | Fieldname: | Salt Lake |
| Area name: | Any Area | Section: | 21 |
| Township: | 01S | Range: | 14W |
| Base meridian: | SB | Elevation: | Not Reported |
| Locationde: | Not Reported | | |
| Gissourcec: | hud | | |

DRAFT

| | | | |
|---|---|---|---|
| Comments: | Not Reported | | |
| Leasename: | Not Reported | Wellnumber: | 20 |
| Epawell: | N | Hydraulica: | N |
| Confidenti: | N | Spuddate: | Not Reported |
| Welldeptha: | 0 | | |
| Redrillfoo: | 0 | | |
| Abandonedd: | Not Reported | Completion: | Not Reported |
| Directiona: | Unknown | Gissymbol: | POG |
| Site id: | CAOG11000210544 | | |

---

**V125**
**SSE**
**1/2 - 1 Mile**

**OIL_GAS** **CAOG11000210794**

| | | | |
|---|---|---|---|
| District nun: | 1 | Api number: | 03715223 |
| Blm well: | N | Redrill can: | Not Reported |
| Dryhole: | N | Well status: | P |
| Operator name: | Chevron U.S.A. Inc. | | |
| County name: | Los Angeles | Fieldname: | Salt Lake |
| Area name: | Any Area | Section: | 21 |
| Township: | 01S | Range: | 14W |
| Base meridian: | SB | Elevation: | Not Reported |
| Locationde: | Not Reported | | |
| Gissourcec: | hud | | |
| Comments: | Not Reported | | |
| Leasename: | Salt Lake | Wellnumber: | 67 |
| Epawell: | N | Hydraulica: | N |
| Confidenti: | N | Spuddate: | Not Reported |
| Welldeptha: | 0 | | |
| Redrillfoo: | 0 | | |
| Abandonedd: | Not Reported | Completion: | Not Reported |
| Directiona: | Unknown | Gissymbol: | POG |
| Site id: | CAOG11000210794 | | |

---

**AA126**
**East**
**1/2 - 1 Mile**

**OIL_GAS** **CAOG11000210538**

| | | | |
|---|---|---|---|
| District nun: | 1 | Api number: | 03714922 |
| Blm well: | N | Redrill can: | Not Reported |
| Dryhole: | N | Well status: | P |
| Operator name: | Southern California Edison Co. | | |
| County name: | Los Angeles | Fieldname: | Salt Lake |
| Area name: | Any Area | Section: | 21 |
| Township: | 01S | Range: | 14W |
| Base meridian: | SB | Elevation: | Not Reported |
| Locationde: | Not Reported | | |
| Gissourcec: | hud | | |
| Comments: | Not Reported | | |
| Leasename: | Not Reported | Wellnumber: | 14 |
| Epawell: | N | Hydraulica: | N |
| Confidenti: | N | Spuddate: | Not Reported |
| Welldeptha: | 0 | | |
| Redrillfoo: | 0 | | |
| Abandonedd: | Not Reported | Completion: | Not Reported |
| Directiona: | Unknown | Gissymbol: | POG |
| Site id: | CAOG11000210538 | | |

DRAFT

# GEOCHECK® - PHYSICAL SETTING SOURCE MAP FINDINGS

Map ID
Direction
Distance

Database EDR ID Number

**AB127**
**SSE**
**1/2 - 1 Mile**

**OIL_GAS** **CAOG11000210769**

| | | | |
|---|---|---|---|
| District nun: | 1 | Api number: | 03715198 |
| Blm well: | N | Redrill can: | Not Reported |
| Dryhole: | N | Well status: | P |
| Operator name: | Chevron U.S.A. Inc. | | |
| County name: | Los Angeles | Fieldname: | Salt Lake |
| Area name: | Any Area | Section: | 21 |
| Township: | 01S | Range: | 14W |
| Base meridian: | SB | Elevation: | Not Reported |
| Locationde: | Not Reported | | |
| Gissourcec: | hud | | |
| Comments: | Not Reported | | |
| Leasename: | Salt Lake | Wellnumber: | 23 |
| Epawell: | N | Hydraulica: | N |
| Confidenti: | N | Spuddate: | Not Reported |
| Welldeptha: | 0 | | |
| Redrillfoo: | 0 | | |
| Abandonedd: | Not Reported | Completion: | Not Reported |
| Directiona: | Unknown | Gissymbol: | POG |
| Site id: | CAOG11000210769 | | |

---

**U128**
**ESE**
**1/2 - 1 Mile**

**OIL_GAS** **CAOG11000210547**

| | | | |
|---|---|---|---|
| District nun: | 1 | Api number: | 03714931 |
| Blm well: | N | Redrill can: | Not Reported |
| Dryhole: | N | Well status: | P |
| Operator name: | Southern California Edison Co. | | |
| County name: | Los Angeles | Fieldname: | Salt Lake |
| Area name: | Any Area | Section: | 21 |
| Township: | 01S | Range: | 14W |
| Base meridian: | SB | Elevation: | Not Reported |
| Locationde: | Not Reported | | |
| Gissourcec: | hud | | |
| Comments: | Not Reported | | |
| Leasename: | Not Reported | Wellnumber: | 23 |
| Epawell: | N | Hydraulica: | N |
| Confidenti: | N | Spuddate: | Not Reported |
| Welldeptha: | 0 | | |
| Redrillfoo: | 0 | | |
| Abandonedd: | Not Reported | Completion: | Not Reported |
| Directiona: | Unknown | Gissymbol: | POG |
| Site id: | CAOG11000210547 | | |

---

**AC129**
**SSE**
**1/2 - 1 Mile**

**OIL_GAS** **CAOG11000210767**

DRAFT

| | | | |
|---|---|---|---|
| District nun: | 1 | Api number: | 03715196 |
| Blm well: | N | Redrill can: | Not Reported |
| Dryhole: | N | Well status: | P |
| Operator name: | Chevron U.S.A. Inc. | | |
| County name: | Los Angeles | Fieldname: | Salt Lake |
| Area name: | Any Area | Section: | 21 |
| Township: | 01S | Range: | 14W |
| Base meridian: | SB | Elevation: | Not Reported |
| Locationde: | Not Reported | | |
| Gissourcec: | hud | | |
| Comments: | Not Reported | | |
| Leasename: | Salt Lake | Wellnumber: | 21 |
| Epawell: | N | Hydraulica: | N |
| Confidenti: | N | Spuddate: | Not Reported |
| Welldeptha: | 0 | | |
| Redrillfoo: | 0 | | |
| Abandonedd: | Not Reported | Completion: | Not Reported |
| Directiona: | Unknown | Gissymbol: | POG |
| Site id: | CAOG11000210767 | | |

---

**AA130**
**ESE** **OIL_GAS** **CAOG11000210535**
**1/2 - 1 Mile**

| | | | |
|---|---|---|---|
| District nun: | 1 | Api number: | 03714919 |
| Blm well: | N | Redrill can: | Not Reported |
| Dryhole: | N | Well status: | P |
| Operator name: | Southern California Edison Co. | | |
| County name: | Los Angeles | Fieldname: | Salt Lake |
| Area name: | Any Area | Section: | 21 |
| Township: | 01S | Range: | 14W |
| Base meridian: | SB | Elevation: | Not Reported |
| Locationde: | Not Reported | | |
| Gissourcec: | hud | | |
| Comments: | Not Reported | | |
| Leasename: | Not Reported | Wellnumber: | 11 |
| Epawell: | N | Hydraulica: | N |
| Confidenti: | N | Spuddate: | Not Reported |
| Welldeptha: | 0 | | |
| Redrillfoo: | 0 | | |
| Abandonedd: | Not Reported | Completion: | Not Reported |
| Directiona: | Unknown | Gissymbol: | POG |
| Site id: | CAOG11000210535 | | |

---

**X131**
**SW** **OIL_GAS** **CAOG11000210713**
**1/2 - 1 Mile**

| | | | |
|---|---|---|---|
| District nun: | 1 | Api number: | 03715142 |
| Blm well: | N | Redrill can: | Not Reported |
| Dryhole: | N | Well status: | P |
| Operator name: | Chevron U.S.A. Inc. | | |
| County name: | Los Angeles | Fieldname: | Salt Lake |
| Area name: | Any Area | Section: | 20 |
| Township: | 01S | Range: | 14W |
| Base meridian: | SB | Elevation: | Not Reported |
| Locationde: | Not Reported | | |
| Gissourcec: | hud | | |

DRAFT

| | | | |
|---|---|---|---|
| Comments: | Not Reported | | |
| Leasename: | Not Reported | Wellnumber: | 44 |
| Epawell: | N | Hydraulica: | N |
| Confidenti: | N | Spuddate: | Not Reported |
| Welldeptha: | 0 | | |
| Redrillfoo: | 0 | | |
| Abandonedd: | Not Reported | Completion: | Not Reported |
| Directiona: | Unknown | Gissymbol: | POG |
| Site id: | CAOG11000210713 | | |

---

**132**
**WSW**
**1/2 - 1 Mile**

**OIL_GAS** **CAOG11000210366**

| | | | |
|---|---|---|---|
| District nun: | 1 | Api number: | 03714691 |
| Blm well: | N | Redrill can: | Not Reported |
| Dryhole: | N | Well status: | P |
| Operator name: | Utah California Consolidated Co. | | |
| County name: | Los Angeles | Fieldname: | Salt Lake |
| Area name: | Any Area | Section: | 20 |
| Township: | 01S | Range: | 14W |
| Base meridian: | SB | Elevation: | Not Reported |
| Locationde: | Not Reported | | |
| Gissourcec: | hud | | |
| Comments: | Not Reported | | |
| Leasename: | Not Reported | Wellnumber: | 1 |
| Epawell: | N | Hydraulica: | N |
| Confidenti: | N | Spuddate: | Not Reported |
| Welldeptha: | 0 | | |
| Redrillfoo: | 0 | | |
| Abandonedd: | Not Reported | Completion: | Not Reported |
| Directiona: | Unknown | Gissymbol: | POG |
| Site id: | CAOG11000210366 | | |

---

**W133**
**South**
**1/2 - 1 Mile**

**OIL_GAS** **CAOG11000210781**

| | | | |
|---|---|---|---|
| District nun: | 1 | Api number: | 03715210 |
| Blm well: | N | Redrill can: | Not Reported |
| Dryhole: | N | Well status: | P |
| Operator name: | Chevron U.S.A. Inc. | | |
| County name: | Los Angeles | Fieldname: | Salt Lake |
| Area name: | Any Area | Section: | 21 |
| Township: | 01S | Range: | 14W |
| Base meridian: | SB | Elevation: | Not Reported |
| Locationde: | Not Reported | | |
| Gissourcec: | hud | | |
| Comments: | Not Reported | | |
| Leasename: | Salt Lake | Wellnumber: | 36 |
| Epawell: | N | Hydraulica: | N |
| Confidenti: | N | Spuddate: | Not Reported |
| Welldeptha: | 0 | | |
| Redrillfoo: | 0 | | |
| Abandonedd: | Not Reported | Completion: | Not Reported |
| Directiona: | Unknown | Gissymbol: | POG |
| Site id: | CAOG11000210781 | | |

DRAFT

# GEOCHECK® - PHYSICAL SETTING SOURCE MAP FINDINGS

Map ID
Direction
Distance

Database EDR ID Number

**134**
**SSW**
**1/2 - 1 Mile**

**OIL_GAS** **CAOG11000210709**

| | | | |
|---|---|---|---|
| District nun: | 1 | Api number: | 03715138 |
| Blm well: | N | Redrill can: | Not Reported |
| Dryhole: | N | Well status: | P |
| Operator name: | Chevron U.S.A. Inc. | | |
| County name: | Los Angeles | Fieldname: | Salt Lake |
| Area name: | Any Area | Section: | 20 |
| Township: | 01S | Range: | 14W |
| Base meridian: | SB | Elevation: | Not Reported |
| Locationde: | Not Reported | | |
| Gissourcec: | hud | | |
| Comments: | Not Reported | | |
| Leasename: | Not Reported | Wellnumber: | 35 |
| Epawell: | N | Hydraulica: | N |
| Confidenti: | N | Spuddate: | Not Reported |
| Welldeptha: | 0 | | |
| Redrillfoo: | 0 | | |
| Abandonedd: | Not Reported | Completion: | Not Reported |
| Directiona: | Unknown | Gissymbol: | POG |
| Site id: | CAOG11000210709 | | |

---

**AD135**
**ESE**
**1/2 - 1 Mile**

**OIL_GAS** **CAOG11000210536**

| | | | |
|---|---|---|---|
| District nun: | 1 | Api number: | 03714920 |
| Blm well: | N | Redrill can: | Not Reported |
| Dryhole: | N | Well status: | P |
| Operator name: | Southern California Edison Co. | | |
| County name: | Los Angeles | Fieldname: | Salt Lake |
| Area name: | Any Area | Section: | 21 |
| Township: | 01S | Range: | 14W |
| Base meridian: | SB | Elevation: | Not Reported |
| Locationde: | Not Reported | | |
| Gissourcec: | hud | | |
| Comments: | Not Reported | | |
| Leasename: | Not Reported | Wellnumber: | 12 |
| Epawell: | N | Hydraulica: | N |
| Confidenti: | N | Spuddate: | Not Reported |
| Welldeptha: | 0 | | |
| Redrillfoo: | 0 | | |
| Abandonedd: | Not Reported | Completion: | Not Reported |
| Directiona: | Unknown | Gissymbol: | POG |
| Site id: | CAOG11000210536 | | |

---

**W136**
**South**
**1/2 - 1 Mile**

**OIL_GAS** **CAOG11000210787**

DRAFT

| | | | |
|---|---|---|---|
| District nun: | 1 | Api number: | 03715216 |
| Blm well: | N | Redrill can: | Not Reported |
| Dryhole: | N | Well status: | P |
| Operator name: | Chevron U.S.A. Inc. | | |
| County name: | Los Angeles | Fieldname: | Salt Lake |
| Area name: | Any Area | Section: | 21 |
| Township: | 01S | Range: | 14W |
| Base meridian: | SB | Elevation: | Not Reported |
| Locationde: | Not Reported | | |
| Gissourcec: | hud | | |
| Comments: | Not Reported | | |
| Leasename: | Salt Lake | Wellnumber: | 42 |
| Epawell: | N | Hydraulica: | N |
| Confidenti: | N | Spuddate: | Not Reported |
| Welldeptha: | 0 | | |
| Redrillfoo: | 0 | | |
| Abandonedd: | Not Reported | Completion: | Not Reported |
| Directiona: | Unknown | Gissymbol: | POG |
| Site id: | CAOG11000210787 | | |

---

**AE137**
**SSE** **OIL_GAS** **CAOG11000210784**
**1/2 - 1 Mile**

| | | | |
|---|---|---|---|
| District nun: | 1 | Api number: | 03715213 |
| Blm well: | N | Redrill can: | Not Reported |
| Dryhole: | N | Well status: | P |
| Operator name: | Chevron U.S.A. Inc. | | |
| County name: | Los Angeles | Fieldname: | Salt Lake |
| Area name: | Any Area | Section: | 21 |
| Township: | 01S | Range: | 14W |
| Base meridian: | SB | Elevation: | Not Reported |
| Locationde: | Not Reported | | |
| Gissourcec: | hud | | |
| Comments: | Not Reported | | |
| Leasename: | Salt Lake | Wellnumber: | 39 |
| Epawell: | N | Hydraulica: | N |
| Confidenti: | N | Spuddate: | Not Reported |
| Welldeptha: | 0 | | |
| Redrillfoo: | 0 | | |
| Abandonedd: | Not Reported | Completion: | Not Reported |
| Directiona: | Unknown | Gissymbol: | POG |
| Site id: | CAOG11000210784 | | |

---

**AA138**
**East** **OIL_GAS** **CAOG11000210566**
**1/2 - 1 Mile**

| | | | |
|---|---|---|---|
| District nun: | 1 | Api number: | 03714950 |
| Blm well: | N | Redrill can: | Not Reported |
| Dryhole: | N | Well status: | P |
| Operator name: | Southern California Edison Co. | | |
| County name: | Los Angeles | Fieldname: | Salt Lake |
| Area name: | Any Area | Section: | 21 |
| Township: | 01S | Range: | 14W |
| Base meridian: | SB | Elevation: | Not Reported |
| Locationde: | Not Reported | | |
| Gissourcec: | hud | | |

DRAFT

| | | | |
|---|---|---|---|
| Comments: | Not Reported | | |
| Leasename: | Clark | Wellnumber: | 119 |
| Epawell: | N | Hydraulica: | N |
| Confidenti: | N | Spuddate: | Not Reported |
| Welldeptha: | 0 | | |
| Redrillfoo: | 0 | | |
| Abandonedd: | Not Reported | Completion: | Not Reported |
| Directiona: | Unknown | Gissymbol: | POG |
| Site id: | CAOG11000210566 | | |

---

**AF139**
**ENE**
**1/2 - 1 Mile**

**OIL_GAS** **CAOG11000210686**

| | | | |
|---|---|---|---|
| District nun: | 1 | Api number: | 03715106 |
| Blm well: | N | Redrill can: | Not Reported |
| Dryhole: | N | Well status: | P |
| Operator name: | Rancho La Brea Oil co. | | |
| County name: | Los Angeles | Fieldname: | Salt Lake |
| Area name: | Any Area | Section: | 16 |
| Township: | 01S | Range: | 14W |
| Base meridian: | SB | Elevation: | Not Reported |
| Locationde: | Not Reported | | |
| Gissourcec: | hud | | |
| Comments: | Not Reported | | |
| Leasename: | Not Reported | Wellnumber: | 48 |
| Epawell: | N | Hydraulica: | N |
| Confidenti: | N | Spuddate: | Not Reported |
| Welldeptha: | 0 | | |
| Redrillfoo: | 0 | | |
| Abandonedd: | Not Reported | Completion: | Not Reported |
| Directiona: | Unknown | Gissymbol: | POG |
| Site id: | CAOG11000210686 | | |

---

**AF140**
**East**
**1/2 - 1 Mile**

**OIL_GAS** **CAOG11000210572**

| | | | |
|---|---|---|---|
| District nun: | 1 | Api number: | 03714956 |
| Blm well: | N | Redrill can: | Not Reported |
| Dryhole: | N | Well status: | P |
| Operator name: | Chevron U.S.A. Inc. | | |
| County name: | Los Angeles | Fieldname: | Salt Lake |
| Area name: | Any Area | Section: | 16 |
| Township: | 01S | Range: | 14W |
| Base meridian: | SB | Elevation: | Not Reported |
| Locationde: | Not Reported | | |
| Gissourcec: | hud | | |
| Comments: | Not Reported | | |
| Leasename: | Yavneh Corehole | Wellnumber: | 1 |
| Epawell: | N | Hydraulica: | N |
| Confidenti: | N | Spuddate: | Not Reported |
| Welldeptha: | 0 | | |
| Redrillfoo: | 0 | | |
| Abandonedd: | Not Reported | Completion: | Not Reported |
| Directiona: | Unknown | Gissymbol: | POG |
| Site id: | CAOG11000210572 | | |

DRAFT

Map ID
Direction
Distance

Database EDR ID Number

**141**
**SSW**
**1/2 - 1 Mile**

**OIL_GAS** **CAOG11000210579**

| | | | |
|---|---|---|---|
| District nun: | 1 | Api number: | 03714963 |
| Blm well: | N | Redrill can: | Not Reported |
| Dryhole: | N | Well status: | P |
| Operator name: | Chevron U.S.A. Inc. | | |
| County name: | Los Angeles | Fieldname: | Salt Lake |
| Area name: | Any Area | Section: | 20 |
| Township: | 01S | Range: | 14W |
| Base meridian: | SB | Elevation: | Not Reported |
| Locationde: | Not Reported | | |
| Gissourcec: | hud | | |
| Comments: | Not Reported | | |
| Leasename: | Not Reported | Wellnumber: | 4 |
| Epawell: | N | Hydraulica: | N |
| Confidenti: | N | Spuddate: | Not Reported |
| Welldeptha: | 0 | | |
| Redrillfoo: | 0 | | |
| Abandonedd: | Not Reported | Completion: | Not Reported |
| Directiona: | Unknown | Gissymbol: | POG |
| Site id: | CAOG11000210579 | | |

---

**142**
**SW**
**1/2 - 1 Mile**

**OIL_GAS** **CAOG11000210720**

| | | | |
|---|---|---|---|
| District nun: | 1 | Api number: | 03715149 |
| Blm well: | N | Redrill can: | Not Reported |
| Dryhole: | N | Well status: | P |
| Operator name: | Chevron U.S.A. Inc. | | |
| County name: | Los Angeles | Fieldname: | Salt Lake |
| Area name: | Any Area | Section: | 20 |
| Township: | 01S | Range: | 14W |
| Base meridian: | SB | Elevation: | Not Reported |
| Locationde: | Not Reported | | |
| Gissourcec: | hud | | |
| Comments: | Not Reported | | |
| Leasename: | Not Reported | Wellnumber: | 63 |
| Epawell: | N | Hydraulica: | N |
| Confidenti: | N | Spuddate: | Not Reported |
| Welldeptha: | 0 | | |
| Redrillfoo: | 0 | | |
| Abandonedd: | Not Reported | Completion: | Not Reported |
| Directiona: | Unknown | Gissymbol: | POG |
| Site id: | CAOG11000210720 | | |

---

**AA143**
**ESE**
**1/2 - 1 Mile**

**OIL_GAS** **CAOG11000210565**

DRAFT

| | | | |
|---|---|---|---|
| District nun: | 1 | Api number: | 03714949 |
| Blm well: | N | Redrill can: | Not Reported |
| Dryhole: | N | Well status: | P |
| Operator name: | Southern California Edison Co. | | |
| County name: | Los Angeles | Fieldname: | Salt Lake |
| Area name: | Any Area | Section: | 21 |
| Township: | 01S | Range: | 14W |
| Base meridian: | SB | Elevation: | Not Reported |
| Locationde: | Not Reported | | |
| Gissourcec: | hud | | |
| Comments: | Not Reported | | |
| Leasename: | Clark | Wellnumber: | 118 |
| Epawell: | N | Hydraulica: | N |
| Confidenti: | N | Spuddate: | Not Reported |
| Welldeptha: | 0 | | |
| Redrillfoo: | 0 | | |
| Abandonedd: | Not Reported | Completion: | Not Reported |
| Directiona: | Unknown | Gissymbol: | POG |
| Site id: | CAOG11000210565 | | |

---

**AD144**
**ESE** **OIL_GAS** **CAOG11000210537**
**1/2 - 1 Mile**

| | | | |
|---|---|---|---|
| District nun: | 1 | Api number: | 03714921 |
| Blm well: | N | Redrill can: | Not Reported |
| Dryhole: | N | Well status: | P |
| Operator name: | Southern California Edison Co. | | |
| County name: | Los Angeles | Fieldname: | Salt Lake |
| Area name: | Any Area | Section: | 21 |
| Township: | 01S | Range: | 14W |
| Base meridian: | SB | Elevation: | Not Reported |
| Locationde: | Not Reported | | |
| Gissourcec: | hud | | |
| Comments: | Not Reported | | |
| Leasename: | Not Reported | Wellnumber: | 13 |
| Epawell: | N | Hydraulica: | N |
| Confidenti: | N | Spuddate: | Not Reported |
| Welldeptha: | 0 | | |
| Redrillfoo: | 0 | | |
| Abandonedd: | Not Reported | Completion: | Not Reported |
| Directiona: | Unknown | Gissymbol: | POG |
| Site id: | CAOG11000210537 | | |

---

**AC145**
**SSE** **OIL_GAS** **CAOG11000210762**
**1/2 - 1 Mile**

| | | | |
|---|---|---|---|
| District nun: | 1 | Api number: | 03715191 |
| Blm well: | N | Redrill can: | Not Reported |
| Dryhole: | N | Well status: | P |
| Operator name: | Chevron U.S.A. Inc. | | |
| County name: | Los Angeles | Fieldname: | Salt Lake |
| Area name: | Any Area | Section: | 21 |
| Township: | 01S | Range: | 14W |
| Base meridian: | SB | Elevation: | Not Reported |
| Locationde: | Not Reported | | |
| Gissourcec: | hud | | |

DRAFT

| | | | |
|---|---|---|---|
| Comments: | Not Reported | | |
| Leasename: | Salt Lake | Wellnumber: | 16 |
| Epawell: | N | Hydraulica: | N |
| Confidenti: | N | Spuddate: | Not Reported |
| Welldeptha: | 0 | | |
| Redrillfoo: | 0 | | |
| Abandonedd: | Not Reported | Completion: | Not Reported |
| Directiona: | Unknown | Gissymbol: | POG |
| Site id: | CAOG11000210762 | | |

---

**AB146**
**SSE** **OIL_GAS** **CAOG11000210785**
**1/2 - 1 Mile**

| | | | |
|---|---|---|---|
| District nun: | 1 | Api number: | 03715214 |
| Blm well: | N | Redrill can: | Not Reported |
| Dryhole: | N | Well status: | P |
| Operator name: | Chevron U.S.A. Inc. | | |
| County name: | Los Angeles | Fieldname: | Salt Lake |
| Area name: | Any Area | Section: | 21 |
| Township: | 01S | Range: | 14W |
| Base meridian: | SB | Elevation: | Not Reported |
| Locationde: | Not Reported | | |
| Gissourcec: | hud | | |
| Comments: | Not Reported | | |
| Leasename: | Salt Lake | Wellnumber: | 40 |
| Epawell: | N | Hydraulica: | N |
| Confidenti: | N | Spuddate: | Not Reported |
| Welldeptha: | 0 | | |
| Redrillfoo: | 0 | | |
| Abandonedd: | Not Reported | Completion: | Not Reported |
| Directiona: | Unknown | Gissymbol: | POG |
| Site id: | CAOG11000210785 | | |

---

**AD147**
**ESE** **OIL_GAS** **CAOG11000210557**
**1/2 - 1 Mile**

| | | | |
|---|---|---|---|
| District nun: | 1 | Api number: | 03714941 |
| Blm well: | N | Redrill can: | Not Reported |
| Dryhole: | N | Well status: | P |
| Operator name: | Southern California Edison Co. | | |
| County name: | Los Angeles | Fieldname: | Salt Lake |
| Area name: | Any Area | Section: | 21 |
| Township: | 01S | Range: | 14W |
| Base meridian: | SB | Elevation: | Not Reported |
| Locationde: | Not Reported | | |
| Gissourcec: | hud | | |
| Comments: | Not Reported | | |
| Leasename: | Clark | Wellnumber: | 110 |
| Epawell: | N | Hydraulica: | N |
| Confidenti: | N | Spuddate: | Not Reported |
| Welldeptha: | 0 | | |
| Redrillfoo: | 0 | | |
| Abandonedd: | Not Reported | Completion: | Not Reported |
| Directiona: | Unknown | Gissymbol: | POG |
| Site id: | CAOG11000210557 | | |

DRAFT

# GEOCHECK® - PHYSICAL SETTING SOURCE MAP FINDINGS

Map ID
Direction
Distance

Database EDR ID Number

**148**
**SE**
**1/2 - 1 Mile**

**OIL_GAS** **CAOG11000210793**

| | | | |
|---|---|---|---|
| District nun: | 1 | Api number: | 03715222 |
| Blm well: | N | Redrill can: | Not Reported |
| Dryhole: | N | Well status: | P |
| Operator name: | Chevron U.S.A. Inc. | | |
| County name: | Los Angeles | Fieldname: | Salt Lake |
| Area name: | Any Area | Section: | 21 |
| Township: | 01S | Range: | 14W |
| Base meridian: | SB | Elevation: | Not Reported |
| Locationde: | Not Reported | | |
| Gissourcec: | hud | | |
| Comments: | Not Reported | | |
| Leasename: | Salt Lake | Wellnumber: | 61 |
| Epawell: | N | Hydraulica: | N |
| Confidenti: | N | Spuddate: | Not Reported |
| Welldeptha: | 0 | | |
| Redrillfoo: | 0 | | |
| Abandonedd: | Not Reported | Completion: | Not Reported |
| Directiona: | Unknown | Gissymbol: | POG |
| Site id: | CAOG11000210793 | | |

---

**AG149**
**ESE**
**1/2 - 1 Mile**

**OIL_GAS** **CAOG11000210526**

| | | | |
|---|---|---|---|
| District nun: | 1 | Api number: | 03714910 |
| Blm well: | N | Redrill can: | Not Reported |
| Dryhole: | N | Well status: | P |
| Operator name: | Southern California Edison Co. | | |
| County name: | Los Angeles | Fieldname: | Salt Lake |
| Area name: | Any Area | Section: | 21 |
| Township: | 01S | Range: | 14W |
| Base meridian: | SB | Elevation: | Not Reported |
| Locationde: | Not Reported | | |
| Gissourcec: | hud | | |
| Comments: | Not Reported | | |
| Leasename: | Not Reported | Wellnumber: | 2 |
| Epawell: | N | Hydraulica: | N |
| Confidenti: | N | Spuddate: | Not Reported |
| Welldeptha: | 0 | | |
| Redrillfoo: | 0 | | |
| Abandonedd: | Not Reported | Completion: | Not Reported |
| Directiona: | Unknown | Gissymbol: | POG |
| Site id: | CAOG11000210526 | | |

---

**AD150**
**ESE**
**1/2 - 1 Mile**

**OIL_GAS** **CAOG11000210554**

DRAFT

| | | | |
|---|---|---|---|
| District nun: | 1 | Api number: | 03714938 |
| Blm well: | N | Redrill can: | Not Reported |
| Dryhole: | N | Well status: | P |
| Operator name: | Southern California Edison Co. | | |
| County name: | Los Angeles | Fieldname: | Salt Lake |
| Area name: | Any Area | Section: | 21 |
| Township: | 01S | Range: | 14W |
| Base meridian: | SB | Elevation: | Not Reported |
| Locationde: | Not Reported | | |
| Gissourcec: | hud | | |
| Comments: | Not Reported | | |
| Leasename: | Clark | Wellnumber: | 107 |
| Epawell: | N | Hydraulica: | N |
| Confidenti: | N | Spuddate: | Not Reported |
| Welldeptha: | 0 | | |
| Redrillfoo: | 0 | | |
| Abandonedd: | Not Reported | Completion: | Not Reported |
| Directiona: | Unknown | Gissymbol: | POG |
| Site id: | CAOG11000210554 | | |

---

**151**
**South** **OIL_GAS** **CAOG11000210775**
**1/2 - 1 Mile**

| | | | |
|---|---|---|---|
| District nun: | 1 | Api number: | 03715204 |
| Blm well: | N | Redrill can: | Not Reported |
| Dryhole: | N | Well status: | P |
| Operator name: | Chevron U.S.A. Inc. | | |
| County name: | Los Angeles | Fieldname: | Salt Lake |
| Area name: | Any Area | Section: | 21 |
| Township: | 01S | Range: | 14W |
| Base meridian: | SB | Elevation: | Not Reported |
| Locationde: | Not Reported | | |
| Gissourcec: | hud | | |
| Comments: | Not Reported | | |
| Leasename: | Salt Lake | Wellnumber: | 29 |
| Epawell: | N | Hydraulica: | N |
| Confidenti: | N | Spuddate: | Not Reported |
| Welldeptha: | 0 | | |
| Redrillfoo: | 0 | | |
| Abandonedd: | Not Reported | Completion: | Not Reported |
| Directiona: | Unknown | Gissymbol: | POG |
| Site id: | CAOG11000210775 | | |

---

**AE152**
**SSE** **OIL_GAS** **CAOG11000210359**
**1/2 - 1 Mile**

| | | | |
|---|---|---|---|
| District nun: | 1 | Api number: | 03714684 |
| Blm well: | N | Redrill can: | Not Reported |
| Dryhole: | N | Well status: | P |
| Operator name: | Chevron U.S.A. Inc. | | |
| County name: | Los Angeles | Fieldname: | Salt Lake |
| Area name: | Any Area | Section: | 21 |
| Township: | 01S | Range: | 14W |
| Base meridian: | SB | Elevation: | Not Reported |
| Locationde: | Not Reported | | |
| Gissourcec: | hud | | |

DRAFT

| | | | |
|---|---|---|---|
| Comments: | Not Reported | | |
| Leasename: | Salt Lake | Wellnumber: | 416 |
| Epawell: | N | Hydraulica: | N |
| Confidenti: | N | Spuddate: | Not Reported |
| Welldeptha: | 0 | | |
| Redrillfoo: | 0 | | |
| Abandonedd: | Not Reported | Completion: | Not Reported |
| Directiona: | Unknown | Gissymbol: | POG |
| Site id: | CAOG11000210359 | | |

---

**AG153**
**ESE**
**1/2 - 1 Mile**

**OIL_GAS** **CAOG11000210525**

| | | | |
|---|---|---|---|
| District nun: | 1 | Api number: | 03714909 |
| Blm well: | N | Redrill can: | Not Reported |
| Dryhole: | N | Well status: | P |
| Operator name: | Southern California Edison Co. | | |
| County name: | Los Angeles | Fieldname: | Salt Lake |
| Area name: | Any Area | Section: | 21 |
| Township: | 01S | Range: | 14W |
| Base meridian: | SB | Elevation: | Not Reported |
| Locationde: | Not Reported | | |
| Gissourcec: | hud | | |
| Comments: | Not Reported | | |
| Leasename: | Not Reported | Wellnumber: | 1 |
| Epawell: | N | Hydraulica: | N |
| Confidenti: | N | Spuddate: | Not Reported |
| Welldeptha: | 0 | | |
| Redrillfoo: | 0 | | |
| Abandonedd: | Not Reported | Completion: | Not Reported |
| Directiona: | Unknown | Gissymbol: | POG |
| Site id: | CAOG11000210525 | | |

---

**154**
**ENE**
**1/2 - 1 Mile**

**OIL_GAS** **CAOG11000210706**

| | | | |
|---|---|---|---|
| District nun: | 1 | Api number: | 03715126 |
| Blm well: | N | Redrill can: | Not Reported |
| Dryhole: | N | Well status: | P |
| Operator name: | Rancho La Brea Oil co. | | |
| County name: | Los Angeles | Fieldname: | Salt Lake |
| Area name: | Any Area | Section: | 16 |
| Township: | 01S | Range: | 14W |
| Base meridian: | SB | Elevation: | Not Reported |
| Locationde: | Not Reported | | |
| Gissourcec: | hud | | |
| Comments: | Not Reported | | |
| Leasename: | Not Reported | Wellnumber: | 68 |
| Epawell: | N | Hydraulica: | N |
| Confidenti: | N | Spuddate: | Not Reported |
| Welldeptha: | 0 | | |
| Redrillfoo: | 0 | | |
| Abandonedd: | Not Reported | Completion: | Not Reported |
| Directiona: | Unknown | Gissymbol: | POG |
| Site id: | CAOG11000210706 | | |

DRAFT

# GEOCHECK® - PHYSICAL SETTING SOURCE MAP FINDINGS

Map ID
Direction
Distance

Database EDR ID Number

**AG155**
**SE**
**1/2 - 1 Mile**

**OIL_GAS** **CAOG11000210772**

| | | | |
|---|---|---|---|
| District nun: | 1 | Api number: | 03715201 |
| Blm well: | N | Redrill can: | Not Reported |
| Dryhole: | N | Well status: | P |
| Operator name: | Chevron U.S.A. Inc. | | |
| County name: | Los Angeles | Fieldname: | Salt Lake |
| Area name: | Any Area | Section: | 21 |
| Township: | 01S | Range: | 14W |
| Base meridian: | SB | Elevation: | Not Reported |
| Locationde: | Not Reported | | |
| Gissourcec: | hud | | |
| Comments: | Not Reported | | |
| Leasename: | Salt Lake | Wellnumber: | 26 |
| Epawell: | N | Hydraulica: | N |
| Confidenti: | N | Spuddate: | Not Reported |
| Welldeptha: | 0 | | |
| Redrillfoo: | 0 | | |
| Abandonedd: | Not Reported | Completion: | Not Reported |
| Directiona: | Unknown | Gissymbol: | POG |
| Site id: | CAOG11000210772 | | |

---

**AF156**
**East**
**1/2 - 1 Mile**

**OIL_GAS** **CAOG11000210689**

| | | | |
|---|---|---|---|
| District nun: | 1 | Api number: | 03715109 |
| Blm well: | N | Redrill can: | Not Reported |
| Dryhole: | N | Well status: | P |
| Operator name: | Rancho La Brea Oil co. | | |
| County name: | Los Angeles | Fieldname: | Salt Lake |
| Area name: | Any Area | Section: | 16 |
| Township: | 01S | Range: | 14W |
| Base meridian: | SB | Elevation: | Not Reported |
| Locationde: | Not Reported | | |
| Gissourcec: | hud | | |
| Comments: | Not Reported | | |
| Leasename: | Not Reported | Wellnumber: | 51 |
| Epawell: | N | Hydraulica: | N |
| Confidenti: | N | Spuddate: | Not Reported |
| Welldeptha: | 0 | | |
| Redrillfoo: | 0 | | |
| Abandonedd: | Not Reported | Completion: | Not Reported |
| Directiona: | Unknown | Gissymbol: | POG |
| Site id: | CAOG11000210689 | | |

---

**AH157**
**East**
**1/2 - 1 Mile**

**OIL_GAS** **CAOG11000210569**

DRAFT

| | | | |
|---|---|---|---|
| District nun: | 1 | Api number: | 03714953 |
| Blm well: | N | Redrill can: | Not Reported |
| Dryhole: | N | Well status: | P |
| Operator name: | Southern California Edison Co. | | |
| County name: | Los Angeles | Fieldname: | Salt Lake |
| Area name: | Any Area | Section: | 21 |
| Township: | 01S | Range: | 14W |
| Base meridian: | SB | Elevation: | Not Reported |
| Locationde: | Not Reported | | |
| Gissourcec: | hud | | |
| Comments: | Not Reported | | |
| Leasename: | Clark | Wellnumber: | 122 |
| Epawell: | N | Hydraulica: | N |
| Confidenti: | N | Spuddate: | Not Reported |
| Welldeptha: | 0 | | |
| Redrillfoo: | 0 | | |
| Abandonedd: | Not Reported | Completion: | Not Reported |
| Directiona: | Unknown | Gissymbol: | POG |
| Site id: | CAOG11000210569 | | |

---

**158**
**WSW** **OIL_GAS** **CAOG11000210722**
**1/2 - 1 Mile**

| | | | |
|---|---|---|---|
| District nun: | 1 | Api number: | 03715151 |
| Blm well: | N | Redrill can: | Not Reported |
| Dryhole: | N | Well status: | P |
| Operator name: | Chevron U.S.A. Inc. | | |
| County name: | Los Angeles | Fieldname: | Salt Lake |
| Area name: | Any Area | Section: | 20 |
| Township: | 01S | Range: | 14W |
| Base meridian: | SB | Elevation: | Not Reported |
| Locationde: | Not Reported | | |
| Gissourcec: | hud | | |
| Comments: | Not Reported | | |
| Leasename: | Not Reported | Wellnumber: | 82 |
| Epawell: | N | Hydraulica: | N |
| Confidenti: | N | Spuddate: | Not Reported |
| Welldeptha: | 0 | | |
| Redrillfoo: | 0 | | |
| Abandonedd: | Not Reported | Completion: | Not Reported |
| Directiona: | Unknown | Gissymbol: | POG |
| Site id: | CAOG11000210722 | | |

---

**AH159**
**East** **OIL_GAS** **CAOG11000210568**
**1/2 - 1 Mile**

| | | | |
|---|---|---|---|
| District nun: | 1 | Api number: | 03714952 |
| Blm well: | N | Redrill can: | Not Reported |
| Dryhole: | N | Well status: | P |
| Operator name: | Southern California Edison Co. | | |
| County name: | Los Angeles | Fieldname: | Salt Lake |
| Area name: | Any Area | Section: | 21 |
| Township: | 01S | Range: | 14W |
| Base meridian: | SB | Elevation: | Not Reported |
| Locationde: | Not Reported | | |
| Gissourcec: | hud | | |

DRAFT

| | | | |
|---|---|---|---|
| Comments: | Not Reported | | |
| Leasename: | Clark | Wellnumber: | 121 |
| Epawell: | N | Hydraulica: | N |
| Confidenti: | N | Spuddate: | Not Reported |
| Welldeptha: | 0 | | |
| Redrillfoo: | 0 | | |
| Abandonedd: | Not Reported | Completion: | Not Reported |
| Directiona: | Unknown | Gissymbol: | POG |
| Site id: | CAOG11000210568 | | |

---

**AG160**
**ESE**
**1/2 - 1 Mile**

**OIL_GAS** **CAOG11000210552**

| | | | |
|---|---|---|---|
| District nun: | 1 | Api number: | 03714936 |
| Blm well: | N | Redrill can: | Not Reported |
| Dryhole: | N | Well status: | P |
| Operator name: | Southern California Edison Co. | | |
| County name: | Los Angeles | Fieldname: | Salt Lake |
| Area name: | Any Area | Section: | 21 |
| Township: | 01S | Range: | 14W |
| Base meridian: | SB | Elevation: | Not Reported |
| Locationde: | Not Reported | | |
| Gissourcec: | hud | | |
| Comments: | Not Reported | | |
| Leasename: | Clark | Wellnumber: | 105 |
| Epawell: | N | Hydraulica: | N |
| Confidenti: | N | Spuddate: | Not Reported |
| Welldeptha: | 0 | | |
| Redrillfoo: | 0 | | |
| Abandonedd: | Not Reported | Completion: | Not Reported |
| Directiona: | Unknown | Gissymbol: | POG |
| Site id: | CAOG11000210552 | | |

---

**AI161**
**SSE**
**1/2 - 1 Mile**

**OIL_GAS** **CAOG11000210776**

| | | | |
|---|---|---|---|
| District nun: | 1 | Api number: | 03715205 |
| Blm well: | N | Redrill can: | Not Reported |
| Dryhole: | N | Well status: | P |
| Operator name: | Chevron U.S.A. Inc. | | |
| County name: | Los Angeles | Fieldname: | Salt Lake |
| Area name: | Any Area | Section: | 21 |
| Township: | 01S | Range: | 14W |
| Base meridian: | SB | Elevation: | Not Reported |
| Locationde: | Not Reported | | |
| Gissourcec: | hud | | |
| Comments: | Not Reported | | |
| Leasename: | Salt Lake | Wellnumber: | 30 |
| Epawell: | N | Hydraulica: | N |
| Confidenti: | N | Spuddate: | Not Reported |
| Welldeptha: | 0 | | |
| Redrillfoo: | 0 | | |
| Abandonedd: | Not Reported | Completion: | Not Reported |
| Directiona: | Unknown | Gissymbol: | POG |
| Site id: | CAOG11000210776 | | |

DRAFT

# GEOCHECK® - PHYSICAL SETTING SOURCE MAP FINDINGS

Map ID
Direction
Distance

Database EDR ID Number

**162**
**SSW**
**1/2 - 1 Mile**

**OIL_GAS** **CAOG11000210714**

| | | | |
|---|---|---|---|
| District nun: | 1 | Api number: | 03715143 |
| Blm well: | N | Redrill can: | Not Reported |
| Dryhole: | N | Well status: | P |
| Operator name: | Chevron U.S.A. Inc. | | |
| County name: | Los Angeles | Fieldname: | Salt Lake |
| Area name: | Any Area | Section: | 20 |
| Township: | 01S | Range: | 14W |
| Base meridian: | SB | Elevation: | Not Reported |
| Locationde: | Not Reported | | |
| Gissourcec: | hud | | |
| Comments: | Not Reported | | |
| Leasename: | Not Reported | Wellnumber: | 46 |
| Epawell: | N | Hydraulica: | N |
| Confidenti: | N | Spuddate: | Not Reported |
| Welldeptha: | 0 | | |
| Redrillfoo: | 0 | | |
| Abandonedd: | Not Reported | Completion: | Not Reported |
| Directiona: | Unknown | Gissymbol: | POG |
| Site id: | CAOG11000210714 | | |

---

**AJ163**
**ESE**
**1/2 - 1 Mile**

**OIL_GAS** **CAOG11000210567**

| | | | |
|---|---|---|---|
| District nun: | 1 | Api number: | 03714951 |
| Blm well: | N | Redrill can: | Not Reported |
| Dryhole: | N | Well status: | P |
| Operator name: | Southern California Edison Co. | | |
| County name: | Los Angeles | Fieldname: | Salt Lake |
| Area name: | Any Area | Section: | 21 |
| Township: | 01S | Range: | 14W |
| Base meridian: | SB | Elevation: | Not Reported |
| Locationde: | Not Reported | | |
| Gissourcec: | hud | | |
| Comments: | Not Reported | | |
| Leasename: | Clark | Wellnumber: | 120 |
| Epawell: | N | Hydraulica: | N |
| Confidenti: | N | Spuddate: | Not Reported |
| Welldeptha: | 0 | | |
| Redrillfoo: | 0 | | |
| Abandonedd: | Not Reported | Completion: | Not Reported |
| Directiona: | Unknown | Gissymbol: | POG |
| Site id: | CAOG11000210567 | | |

---

**AK164**
**WSW**
**1/2 - 1 Mile**

**OIL_GAS** **CAOG11000210725**

DRAFT

| | | | |
|---|---|---|---|
| District nun: | 1 | Api number: | 03715154 |
| Blm well: | N | Redrill can: | Not Reported |
| Dryhole: | N | Well status: | P |
| Operator name: | Chevron U.S.A. Inc. | | |
| County name: | Los Angeles | Fieldname: | Salt Lake |
| Area name: | Any Area | Section: | 20 |
| Township: | 01S | Range: | 14W |
| Base meridian: | SB | Elevation: | Not Reported |
| Locationde: | Not Reported | | |
| Gissourcec: | hud | | |
| Comments: | Not Reported | | |
| Leasename: | Not Reported | Wellnumber: | 99 |
| Epawell: | N | Hydraulica: | N |
| Confidenti: | N | Spuddate: | Not Reported |
| Welldeptha: | 0 | | |
| Redrillfoo: | 0 | | |
| Abandonedd: | Not Reported | Completion: | Not Reported |
| Directiona: | Unknown | Gissymbol: | POG |
| Site id: | CAOG11000210725 | | |

---

**AL165**
**SSE** **OIL_GAS** **CAOG11000210770**
**1/2 - 1 Mile**

| | | | |
|---|---|---|---|
| District nun: | 1 | Api number: | 03715199 |
| Blm well: | N | Redrill can: | Not Reported |
| Dryhole: | N | Well status: | P |
| Operator name: | Chevron U.S.A. Inc. | | |
| County name: | Los Angeles | Fieldname: | Salt Lake |
| Area name: | Any Area | Section: | 21 |
| Township: | 01S | Range: | 14W |
| Base meridian: | SB | Elevation: | Not Reported |
| Locationde: | Not Reported | | |
| Gissourcec: | hud | | |
| Comments: | Not Reported | | |
| Leasename: | Salt Lake | Wellnumber: | 24 |
| Epawell: | N | Hydraulica: | N |
| Confidenti: | N | Spuddate: | Not Reported |
| Welldeptha: | 0 | | |
| Redrillfoo: | 0 | | |
| Abandonedd: | Not Reported | Completion: | Not Reported |
| Directiona: | Unknown | Gissymbol: | POG |
| Site id: | CAOG11000210770 | | |

---

**AM166**
**ESE** **OIL_GAS** **CAOG11000210555**
**1/2 - 1 Mile**

| | | | |
|---|---|---|---|
| District nun: | 1 | Api number: | 03714939 |
| Blm well: | N | Redrill can: | Not Reported |
| Dryhole: | N | Well status: | P |
| Operator name: | Southern California Edison Co. | | |
| County name: | Los Angeles | Fieldname: | Salt Lake |
| Area name: | Any Area | Section: | 21 |
| Township: | 01S | Range: | 14W |
| Base meridian: | SB | Elevation: | Not Reported |
| Locationde: | Not Reported | | |
| Gissourcec: | hud | | |

DRAFT

| | | | |
|---|---|---|---|
| Comments: | Not Reported | | |
| Leasename: | Clark | Wellnumber: | 108 |
| Epawell: | N | Hydraulica: | N |
| Confidenti: | N | Spuddate: | Not Reported |
| Welldeptha: | 0 | | |
| Redrillfoo: | 0 | | |
| Abandonedd: | Not Reported | Completion: | Not Reported |
| Directiona: | Unknown | Gissymbol: | POG |
| Site id: | CAOG11000210555 | | |

---

**AK167**
**WSW**
**1/2 - 1 Mile**

**OIL_GAS** **CAOG11000210308**

| | | | |
|---|---|---|---|
| District nun: | 1 | Api number: | 03714622 |
| Blm well: | N | Redrill can: | Not Reported |
| Dryhole: | N | Well status: | I |
| Operator name: | Garbutt Oil Co. (A. M. Stephens Co.) | | |
| County name: | Los Angeles | Fieldname: | Salt Lake |
| Area name: | Any Area | Section: | 20 |
| Township: | 01S | Range: | 14W |
| Base meridian: | SB | Elevation: | Not Reported |
| Locationde: | Not Reported | | |
| Gissourcec: | hud | | |
| Comments: | Not Reported | | |
| Leasename: | Not Reported | Wellnumber: | 6 |
| Epawell: | N | Hydraulica: | N |
| Confidenti: | N | Spuddate: | Not Reported |
| Welldeptha: | 0 | | |
| Redrillfoo: | 0 | | |
| Abandonedd: | Not Reported | Completion: | Not Reported |
| Directiona: | Unknown | Gissymbol: | AOG |
| Site id: | CAOG11000210308 | | |

---

**AI168**
**SSE**
**1/2 - 1 Mile**

**OIL_GAS** **CAOG11000210357**

| | | | |
|---|---|---|---|
| District nun: | 1 | Api number: | 03714682 |
| Blm well: | N | Redrill can: | Not Reported |
| Dryhole: | N | Well status: | P |
| Operator name: | Chevron U.S.A. Inc. | | |
| County name: | Los Angeles | Fieldname: | Salt Lake |
| Area name: | Any Area | Section: | 21 |
| Township: | 01S | Range: | 14W |
| Base meridian: | SB | Elevation: | Not Reported |
| Locationde: | Not Reported | | |
| Gissourcec: | hud | | |
| Comments: | Not Reported | | |
| Leasename: | Salt Lake | Wellnumber: | 413 |
| Epawell: | N | Hydraulica: | N |
| Confidenti: | N | Spuddate: | Not Reported |
| Welldeptha: | 0 | | |
| Redrillfoo: | 0 | | |
| Abandonedd: | Not Reported | Completion: | Not Reported |
| Directiona: | Unknown | Gissymbol: | POG |
| Site id: | CAOG11000210357 | | |

DRAFT

# GEOCHECK® - PHYSICAL SETTING SOURCE MAP FINDINGS

Map ID
Direction
Distance

Database EDR ID Number

**AL169**
**SSE**
**1/2 - 1 Mile**

**OIL_GAS** **CAOG11000210783**

| | | | |
|---|---|---|---|
| District nun: | 1 | Api number: | 03715212 |
| Blm well: | N | Redrill can: | Not Reported |
| Dryhole: | N | Well status: | P |
| Operator name: | Chevron U.S.A. Inc. | | |
| County name: | Los Angeles | Fieldname: | Salt Lake |
| Area name: | Any Area | Section: | 21 |
| Township: | 01S | Range: | 14W |
| Base meridian: | SB | Elevation: | Not Reported |
| Locationde: | Not Reported | | |
| Gissourcec: | hud | | |
| Comments: | Not Reported | | |
| Leasename: | Salt Lake | Wellnumber: | 38 |
| Epawell: | N | Hydraulica: | N |
| Confidenti: | N | Spuddate: | Not Reported |
| Welldeptha: | 0 | | |
| Redrillfoo: | 0 | | |
| Abandonedd: | Not Reported | Completion: | Not Reported |
| Directiona: | Unknown | Gissymbol: | POG |
| Site id: | CAOG11000210783 | | |

---

**AI170**
**SSE**
**1/2 - 1 Mile**

**OIL_GAS** **CAOG11000210756**

| | | | |
|---|---|---|---|
| District nun: | 1 | Api number: | 03715185 |
| Blm well: | N | Redrill can: | Not Reported |
| Dryhole: | N | Well status: | P |
| Operator name: | Chevron U.S.A. Inc. | | |
| County name: | Los Angeles | Fieldname: | Salt Lake |
| Area name: | Any Area | Section: | 21 |
| Township: | 01S | Range: | 14W |
| Base meridian: | SB | Elevation: | Not Reported |
| Locationde: | Not Reported | | |
| Gissourcec: | hud | | |
| Comments: | Not Reported | | |
| Leasename: | Salt Lake | Wellnumber: | 10 |
| Epawell: | N | Hydraulica: | N |
| Confidenti: | N | Spuddate: | Not Reported |
| Welldeptha: | 0 | | |
| Redrillfoo: | 0 | | |
| Abandonedd: | Not Reported | Completion: | Not Reported |
| Directiona: | Unknown | Gissymbol: | POG |
| Site id: | CAOG11000210756 | | |

---

**AG171**
**ESE**
**1/2 - 1 Mile**

**OIL_GAS** **CAOG11000210551**

DRAFT

| | | | |
|---|---|---|---|
| District nun: | 1 | Api number: | 03714935 |
| Blm well: | N | Redrill can: | Not Reported |
| Dryhole: | N | Well status: | P |
| Operator name: | Southern California Edison Co. | | |
| County name: | Los Angeles | Fieldname: | Salt Lake |
| Area name: | Any Area | Section: | 21 |
| Township: | 01S | Range: | 14W |
| Base meridian: | SB | Elevation: | Not Reported |
| Locationde: | Not Reported | | |
| Gissourcec: | hud | | |
| Comments: | Not Reported | | |
| Leasename: | Clark | Wellnumber: | 104 |
| Epawell: | N | Hydraulica: | N |
| Confidenti: | N | Spuddate: | Not Reported |
| Welldeptha: | 0 | | |
| Redrillfoo: | 0 | | |
| Abandonedd: | Not Reported | Completion: | Not Reported |
| Directiona: | Unknown | Gissymbol: | POG |
| Site id: | CAOG11000210551 | | |

---

**AJ172**
**ESE** **OIL_GAS** **CAOG11000210559**
**1/2 - 1 Mile**

| | | | |
|---|---|---|---|
| District nun: | 1 | Api number: | 03714943 |
| Blm well: | N | Redrill can: | Not Reported |
| Dryhole: | N | Well status: | P |
| Operator name: | Southern California Edison Co. | | |
| County name: | Los Angeles | Fieldname: | Salt Lake |
| Area name: | Any Area | Section: | 21 |
| Township: | 01S | Range: | 14W |
| Base meridian: | SB | Elevation: | Not Reported |
| Locationde: | Not Reported | | |
| Gissourcec: | hud | | |
| Comments: | Not Reported | | |
| Leasename: | Clark | Wellnumber: | 112 |
| Epawell: | N | Hydraulica: | N |
| Confidenti: | N | Spuddate: | Not Reported |
| Welldeptha: | 0 | | |
| Redrillfoo: | 0 | | |
| Abandonedd: | Not Reported | Completion: | Not Reported |
| Directiona: | Unknown | Gissymbol: | POG |
| Site id: | CAOG11000210559 | | |

---

**AN173**
**SE** **OIL_GAS** **CAOG11000210761**
**1/2 - 1 Mile**

| | | | |
|---|---|---|---|
| District nun: | 1 | Api number: | 03715190 |
| Blm well: | N | Redrill can: | Not Reported |
| Dryhole: | N | Well status: | P |
| Operator name: | Chevron U.S.A. Inc. | | |
| County name: | Los Angeles | Fieldname: | Salt Lake |
| Area name: | Any Area | Section: | 21 |
| Township: | 01S | Range: | 14W |
| Base meridian: | SB | Elevation: | Not Reported |
| Locationde: | Not Reported | | |
| Gissourcec: | hud | | |

DRAFT

| | | | |
|---|---|---|---|
| Comments: | Not Reported | | |
| Leasename: | Salt Lake | Wellnumber: | 15 |
| Epawell: | N | Hydraulica: | N |
| Confidenti: | N | Spuddate: | Not Reported |
| Welldeptha: | 0 | | |
| Redrillfoo: | 0 | | |
| Abandonedd: | Not Reported | Completion: | Not Reported |
| Directiona: | Unknown | Gissymbol: | POG |
| Site id: | CAOG11000210761 | | |

---

**AG174**
**ESE**
**1/2 - 1 Mile**

**OIL_GAS** **CAOG11000210553**

| | | | |
|---|---|---|---|
| District nun: | 1 | Api number: | 03714937 |
| Blm well: | N | Redrill can: | Not Reported |
| Dryhole: | N | Well status: | P |
| Operator name: | Southern California Edison Co. | | |
| County name: | Los Angeles | Fieldname: | Salt Lake |
| Area name: | Any Area | Section: | 21 |
| Township: | 01S | Range: | 14W |
| Base meridian: | SB | Elevation: | Not Reported |
| Locationde: | Not Reported | | |
| Gissourcec: | hud | | |
| Comments: | Not Reported | | |
| Leasename: | Clark | Wellnumber: | 106 |
| Epawell: | N | Hydraulica: | N |
| Confidenti: | N | Spuddate: | Not Reported |
| Welldeptha: | 0 | | |
| Redrillfoo: | 0 | | |
| Abandonedd: | Not Reported | Completion: | Not Reported |
| Directiona: | Unknown | Gissymbol: | POG |
| Site id: | CAOG11000210553 | | |

---

**AO175**
**East**
**1/2 - 1 Mile**

**OIL_GAS** **CAOG11000210688**

| | | | |
|---|---|---|---|
| District nun: | 1 | Api number: | 03715108 |
| Blm well: | N | Redrill can: | Not Reported |
| Dryhole: | N | Well status: | P |
| Operator name: | Rancho La Brea Oil co. | | |
| County name: | Los Angeles | Fieldname: | Salt Lake |
| Area name: | Any Area | Section: | 15 |
| Township: | 01S | Range: | 14W |
| Base meridian: | SB | Elevation: | Not Reported |
| Locationde: | Not Reported | | |
| Gissourcec: | hud | | |
| Comments: | Not Reported | | |
| Leasename: | Not Reported | Wellnumber: | 50 |
| Epawell: | N | Hydraulica: | N |
| Confidenti: | N | Spuddate: | Not Reported |
| Welldeptha: | 0 | | |
| Redrillfoo: | 0 | | |
| Abandonedd: | Not Reported | Completion: | Not Reported |
| Directiona: | Unknown | Gissymbol: | POG |
| Site id: | CAOG11000210688 | | |

DRAFT

# GEOCHECK® - PHYSICAL SETTING SOURCE MAP FINDINGS

Map ID
Direction
Distance

Database EDR ID Number

**176**
**SW**
**1/2 - 1 Mile**

**OIL_GAS** **CAOG11000210721**

| | | | |
|---|---|---|---|
| District nun: | 1 | Api number: | 03715150 |
| Blm well: | N | Redrill can: | Not Reported |
| Dryhole: | N | Well status: | P |
| Operator name: | Chevron U.S.A. Inc. | | |
| County name: | Los Angeles | Fieldname: | Salt Lake |
| Area name: | Any Area | Section: | 20 |
| Township: | 01S | Range: | 14W |
| Base meridian: | SB | Elevation: | Not Reported |
| Locationde: | Not Reported | | |
| Gissourcec: | hud | | |
| Comments: | Not Reported | | |
| Leasename: | Not Reported | Wellnumber: | 65 |
| Epawell: | N | Hydraulica: | N |
| Confidenti: | N | Spuddate: | Not Reported |
| Welldeptha: | 0 | | |
| Redrillfoo: | 0 | | |
| Abandonedd: | Not Reported | Completion: | Not Reported |
| Directiona: | Unknown | Gissymbol: | POG |
| Site id: | CAOG11000210721 | | |

---

**AN177**
**SE**
**1/2 - 1 Mile**

**OIL_GAS** **CAOG11000210356**

| | | | |
|---|---|---|---|
| District nun: | 1 | Api number: | 03714681 |
| Blm well: | N | Redrill can: | Not Reported |
| Dryhole: | N | Well status: | P |
| Operator name: | Chevron U.S.A. Inc. | | |
| County name: | Los Angeles | Fieldname: | Salt Lake |
| Area name: | Any Area | Section: | 21 |
| Township: | 01S | Range: | 14W |
| Base meridian: | SB | Elevation: | Not Reported |
| Locationde: | Not Reported | | |
| Gissourcec: | hud | | |
| Comments: | Not Reported | | |
| Leasename: | Salt Lake | Wellnumber: | 411 |
| Epawell: | N | Hydraulica: | N |
| Confidenti: | N | Spuddate: | Not Reported |
| Welldeptha: | 0 | | |
| Redrillfoo: | 0 | | |
| Abandonedd: | Not Reported | Completion: | Not Reported |
| Directiona: | Unknown | Gissymbol: | POG |
| Site id: | CAOG11000210356 | | |

---

**178**
**South**
**1/2 - 1 Mile**

**OIL_GAS** **CAOG11000210773**

DRAFT

| | | | |
|---|---|---|---|
| District nun: | 1 | Api number: | 03715202 |
| Blm well: | N | Redrill can: | Not Reported |
| Dryhole: | N | Well status: | B |
| Operator name: | Chevron U.S.A. Inc. | | |
| County name: | Los Angeles | Fieldname: | Salt Lake |
| Area name: | Any Area | Section: | 21 |
| Township: | 01S | Range: | 14W |
| Base meridian: | SB | Elevation: | Not Reported |
| Locationde: | Not Reported | | |
| Gissourcec: | hud | | |
| Comments: | Not Reported | | |
| Leasename: | Salt Lake | Wellnumber: | 27 |
| Epawell: | N | Hydraulica: | N |
| Confidenti: | N | Spuddate: | Not Reported |
| Welldeptha: | 0 | | |
| Redrillfoo: | 0 | | |
| Abandonedd: | Not Reported | Completion: | Not Reported |
| Directiona: | Unknown | Gissymbol: | AOG |
| Site id: | CAOG11000210773 | | |

---

**AN179**
**SE** **OIL_GAS** **CAOG11000210751**
**1/2 - 1 Mile**

| | | | |
|---|---|---|---|
| District nun: | 1 | Api number: | 03715180 |
| Blm well: | N | Redrill can: | Not Reported |
| Dryhole: | N | Well status: | P |
| Operator name: | Chevron U.S.A. Inc. | | |
| County name: | Los Angeles | Fieldname: | Salt Lake |
| Area name: | Any Area | Section: | 21 |
| Township: | 01S | Range: | 14W |
| Base meridian: | SB | Elevation: | Not Reported |
| Locationde: | Not Reported | | |
| Gissourcec: | hud | | |
| Comments: | Not Reported | | |
| Leasename: | Salt Lake | Wellnumber: | 5 |
| Epawell: | N | Hydraulica: | N |
| Confidenti: | N | Spuddate: | Not Reported |
| Welldeptha: | 0 | | |
| Redrillfoo: | 0 | | |
| Abandonedd: | Not Reported | Completion: | Not Reported |
| Directiona: | Unknown | Gissymbol: | POG |
| Site id: | CAOG11000210751 | | |

---

**AP180**
**ESE** **OIL_GAS** **CAOG11000210550**
**1/2 - 1 Mile**

| | | | |
|---|---|---|---|
| District nun: | 1 | Api number: | 03714934 |
| Blm well: | N | Redrill can: | Not Reported |
| Dryhole: | N | Well status: | I |
| Operator name: | Southern California Edison Co. | | |
| County name: | Los Angeles | Fieldname: | Salt Lake |
| Area name: | Any Area | Section: | 21 |
| Township: | 01S | Range: | 14W |
| Base meridian: | SB | Elevation: | Not Reported |
| Locationde: | Not Reported | | |
| Gissourcec: | hud | | |

DRAFT

| | | | |
|---|---|---|---|
| Comments: | Not Reported | | |
| Leasename: | Clark | Wellnumber: | 103 |
| Epawell: | N | Hydraulica: | N |
| Confidenti: | N | Spuddate: | Not Reported |
| Welldeptha: | 0 | | |
| Redrillfoo: | 0 | | |
| Abandonedd: | Not Reported | Completion: | Not Reported |
| Directiona: | Unknown | Gissymbol: | AOG |
| Site id: | CAOG11000210550 | | |

---

**AQ181**
**East**
**1/2 - 1 Mile**

**OIL_GAS** **CAOG11000210564**

| | | | |
|---|---|---|---|
| District nun: | 1 | Api number: | 03714948 |
| Blm well: | N | Redrill can: | Not Reported |
| Dryhole: | N | Well status: | P |
| Operator name: | Southern California Edison Co. | | |
| County name: | Los Angeles | Fieldname: | Salt Lake |
| Area name: | Any Area | Section: | 21 |
| Township: | 01S | Range: | 14W |
| Base meridian: | SB | Elevation: | Not Reported |
| Locationde: | Not Reported | | |
| Gissourcec: | hud | | |
| Comments: | Not Reported | | |
| Leasename: | Clark | Wellnumber: | 117 |
| Epawell: | N | Hydraulica: | N |
| Confidenti: | N | Spuddate: | Not Reported |
| Welldeptha: | 0 | | |
| Redrillfoo: | 0 | | |
| Abandonedd: | Not Reported | Completion: | Not Reported |
| Directiona: | Unknown | Gissymbol: | POG |
| Site id: | CAOG11000210564 | | |

---

**AH182**
**East**
**1/2 - 1 Mile**

**OIL_GAS** **CAOG11000210563**

| | | | |
|---|---|---|---|
| District nun: | 1 | Api number: | 03714947 |
| Blm well: | N | Redrill can: | Not Reported |
| Dryhole: | N | Well status: | P |
| Operator name: | Southern California Edison Co. | | |
| County name: | Los Angeles | Fieldname: | Salt Lake |
| Area name: | Any Area | Section: | 21 |
| Township: | 01S | Range: | 14W |
| Base meridian: | SB | Elevation: | Not Reported |
| Locationde: | Not Reported | | |
| Gissourcec: | hud | | |
| Comments: | Not Reported | | |
| Leasename: | Clark | Wellnumber: | 116 |
| Epawell: | N | Hydraulica: | N |
| Confidenti: | N | Spuddate: | Not Reported |
| Welldeptha: | 0 | | |
| Redrillfoo: | 0 | | |
| Abandonedd: | Not Reported | Completion: | Not Reported |
| Directiona: | Unknown | Gissymbol: | POG |
| Site id: | CAOG11000210563 | | |

DRAFT

Map ID
Direction
Distance

Database EDR ID Number

**183**
**West**
**1/2 - 1 Mile**

**OIL_GAS** **CAOG11000210313**

| | | | |
|---|---|---|---|
| District nun: | 1 | Api number: | 03714627 |
| Blm well: | N | Redrill can: | Not Reported |
| Dryhole: | N | Well status: | I |
| Operator name: | Garbutt Oil Co. (A. M. Stephens Co.) | | |
| County name: | Los Angeles | Fieldname: | Salt Lake |
| Area name: | Any Area | Section: | 20 |
| Township: | 01S | Range: | 14W |
| Base meridian: | SB | Elevation: | Not Reported |
| Locationde: | Not Reported | | |
| Gissourcec: | hud | | |
| Comments: | Not Reported | | |
| Leasename: | Not Reported | Wellnumber: | 12 |
| Epawell: | N | Hydraulica: | N |
| Confidenti: | N | Spuddate: | Not Reported |
| Welldeptha: | 0 | | |
| Redrillfoo: | 0 | | |
| Abandonedd: | Not Reported | Completion: | Not Reported |
| Directiona: | Unknown | Gissymbol: | AOG |
| Site id: | CAOG11000210313 | | |

---

**AH184**
**East**
**1/2 - 1 Mile**

**OIL_GAS** **CAOG11000210562**

| | | | |
|---|---|---|---|
| District nun: | 1 | Api number: | 03714946 |
| Blm well: | N | Redrill can: | Not Reported |
| Dryhole: | N | Well status: | P |
| Operator name: | Southern California Edison Co. | | |
| County name: | Los Angeles | Fieldname: | Salt Lake |
| Area name: | Any Area | Section: | 21 |
| Township: | 01S | Range: | 14W |
| Base meridian: | SB | Elevation: | Not Reported |
| Locationde: | Not Reported | | |
| Gissourcec: | hud | | |
| Comments: | Not Reported | | |
| Leasename: | Clark | Wellnumber: | 115 |
| Epawell: | N | Hydraulica: | N |
| Confidenti: | N | Spuddate: | Not Reported |
| Welldeptha: | 0 | | |
| Redrillfoo: | 0 | | |
| Abandonedd: | Not Reported | Completion: | Not Reported |
| Directiona: | Unknown | Gissymbol: | POG |
| Site id: | CAOG11000210562 | | |

---

**AM185**
**ESE**
**1/2 - 1 Mile**

**OIL_GAS** **CAOG11000210570**

DRAFT

| | | | |
|---|---|---|---|
| District nun: | 1 | Api number: | 03714954 |
| Blm well: | N | Redrill can: | Not Reported |
| Dryhole: | N | Well status: | P |
| Operator name: | Southern California Edison Co. | | |
| County name: | Los Angeles | Fieldname: | Salt Lake |
| Area name: | Any Area | Section: | 21 |
| Township: | 01S | Range: | 14W |
| Base meridian: | SB | Elevation: | Not Reported |
| Locationde: | Not Reported | | |
| Gissourcec: | hud | | |
| Comments: | Not Reported | | |
| Leasename: | Clark | Wellnumber: | 123 |
| Epawell: | N | Hydraulica: | N |
| Confidenti: | N | Spuddate: | Not Reported |
| Welldeptha: | 0 | | |
| Redrillfoo: | 0 | | |
| Abandonedd: | Not Reported | Completion: | Not Reported |
| Directiona: | Unknown | Gissymbol: | POG |
| Site id: | CAOG11000210570 | | |

---

**AJ186**
**East** **OIL_GAS** **CAOG11000210561**
**1/2 - 1 Mile**

| | | | |
|---|---|---|---|
| District nun: | 1 | Api number: | 03714945 |
| Blm well: | N | Redrill can: | Not Reported |
| Dryhole: | N | Well status: | P |
| Operator name: | Southern California Edison Co. | | |
| County name: | Los Angeles | Fieldname: | Salt Lake |
| Area name: | Any Area | Section: | 21 |
| Township: | 01S | Range: | 14W |
| Base meridian: | SB | Elevation: | Not Reported |
| Locationde: | Not Reported | | |
| Gissourcec: | hud | | |
| Comments: | Not Reported | | |
| Leasename: | Clark | Wellnumber: | 114 |
| Epawell: | N | Hydraulica: | N |
| Confidenti: | N | Spuddate: | Not Reported |
| Welldeptha: | 0 | | |
| Redrillfoo: | 0 | | |
| Abandonedd: | Not Reported | Completion: | Not Reported |
| Directiona: | Unknown | Gissymbol: | POG |
| Site id: | CAOG11000210561 | | |

---

**AI187**
**SSE** **OIL_GAS** **CAOG11000210354**
**1/2 - 1 Mile**

| | | | |
|---|---|---|---|
| District nun: | 1 | Api number: | 03714679 |
| Blm well: | N | Redrill can: | Not Reported |
| Dryhole: | N | Well status: | P |
| Operator name: | Chevron U.S.A. Inc. | | |
| County name: | Los Angeles | Fieldname: | Salt Lake |
| Area name: | Any Area | Section: | 21 |
| Township: | 01S | Range: | 14W |
| Base meridian: | SB | Elevation: | Not Reported |
| Locationde: | Not Reported | | |
| Gissourcec: | hud | | |

DRAFT

| | | | |
|---|---|---|---|
| Comments: | Not Reported | | |
| Leasename: | Salt Lake | Wellnumber: | 409 |
| Epawell: | N | Hydraulica: | N |
| Confidenti: | N | Spuddate: | Not Reported |
| Welldeptha: | 0 | | |
| Redrillfoo: | 0 | | |
| Abandonedd: | Not Reported | Completion: | Not Reported |
| Directiona: | Unknown | Gissymbol: | POG |
| Site id: | CAOG11000210354 | | |

---

**AN188**
**SE**
**1/2 - 1 Mile**

**OIL_GAS** **CAOG11000210763**

| | | | |
|---|---|---|---|
| District nun: | 1 | Api number: | 03715192 |
| Blm well: | N | Redrill can: | Not Reported |
| Dryhole: | N | Well status: | P |
| Operator name: | Chevron U.S.A. Inc. | | |
| County name: | Los Angeles | Fieldname: | Salt Lake |
| Area name: | Any Area | Section: | 21 |
| Township: | 01S | Range: | 14W |
| Base meridian: | SB | Elevation: | Not Reported |
| Locationde: | Not Reported | | |
| Gissourcec: | hud | | |
| Comments: | Not Reported | | |
| Leasename: | Salt Lake | Wellnumber: | 17 |
| Epawell: | N | Hydraulica: | N |
| Confidenti: | N | Spuddate: | Not Reported |
| Welldeptha: | 0 | | |
| Redrillfoo: | 0 | | |
| Abandonedd: | Not Reported | Completion: | Not Reported |
| Directiona: | Unknown | Gissymbol: | POG |
| Site id: | CAOG11000210763 | | |

---

**AI189**
**SSE**
**1/2 - 1 Mile**

**OIL_GAS** **CAOG11000210778**

| | | | |
|---|---|---|---|
| District nun: | 1 | Api number: | 03715207 |
| Blm well: | N | Redrill can: | Not Reported |
| Dryhole: | N | Well status: | P |
| Operator name: | Chevron U.S.A. Inc. | | |
| County name: | Los Angeles | Fieldname: | Salt Lake |
| Area name: | Any Area | Section: | 21 |
| Township: | 01S | Range: | 14W |
| Base meridian: | SB | Elevation: | Not Reported |
| Locationde: | Not Reported | | |
| Gissourcec: | hud | | |
| Comments: | Not Reported | | |
| Leasename: | Salt Lake | Wellnumber: | 32 |
| Epawell: | N | Hydraulica: | N |
| Confidenti: | N | Spuddate: | Not Reported |
| Welldeptha: | 0 | | |
| Redrillfoo: | 0 | | |
| Abandonedd: | Not Reported | Completion: | Not Reported |
| Directiona: | Unknown | Gissymbol: | POG |
| Site id: | CAOG11000210778 | | |

DRAFT

# GEOCHECK® - PHYSICAL SETTING SOURCE MAP FINDINGS

Map ID
Direction
Distance

Database EDR ID Number

**AR190**
**ENE**
**1/2 - 1 Mile**

**OIL_GAS** **CAOG11000210704**

| | | | |
|---|---|---|---|
| District nun: | 1 | Api number: | 03715124 |
| Blm well: | N | Redrill can: | Not Reported |
| Dryhole: | N | Well status: | P |
| Operator name: | Rancho La Brea Oil co. | | |
| County name: | Los Angeles | Fieldname: | Salt Lake |
| Area name: | Any Area | Section: | 16 |
| Township: | 01S | Range: | 14W |
| Base meridian: | SB | Elevation: | Not Reported |
| Locationde: | Not Reported | | |
| Gissourcec: | hud | | |
| Comments: | Not Reported | | |
| Leasename: | Not Reported | Wellnumber: | 66 |
| Epawell: | N | Hydraulica: | N |
| Confidenti: | N | Spuddate: | Not Reported |
| Welldeptha: | 0 | | |
| Redrillfoo: | 0 | | |
| Abandonedd: | Not Reported | Completion: | Not Reported |
| Directiona: | Unknown | Gissymbol: | POG |
| Site id: | CAOG11000210704 | | |

---

**191**
**SW**
**1/2 - 1 Mile**

**OIL_GAS** **CAOG11000210723**

| | | | |
|---|---|---|---|
| District nun: | 1 | Api number: | 03715152 |
| Blm well: | N | Redrill can: | Not Reported |
| Dryhole: | N | Well status: | P |
| Operator name: | Chevron U.S.A. Inc. | | |
| County name: | Los Angeles | Fieldname: | Salt Lake |
| Area name: | Any Area | Section: | 20 |
| Township: | 01S | Range: | 14W |
| Base meridian: | SB | Elevation: | Not Reported |
| Locationde: | Not Reported | | |
| Gissourcec: | hud | | |
| Comments: | Not Reported | | |
| Leasename: | Not Reported | Wellnumber: | 84 |
| Epawell: | N | Hydraulica: | N |
| Confidenti: | N | Spuddate: | Not Reported |
| Welldeptha: | 0 | | |
| Redrillfoo: | 0 | | |
| Abandonedd: | Not Reported | Completion: | Not Reported |
| Directiona: | Unknown | Gissymbol: | PWF |
| Site id: | CAOG11000210723 | | |

---

**AS192**
**WSW**
**1/2 - 1 Mile**

**OIL_GAS** **CAOG11000210726**

DRAFT

| | | | |
|---|---|---|---|
| District nun: | 1 | Api number: | 03715155 |
| Blm well: | N | Redrill can: | Not Reported |
| Dryhole: | N | Well status: | P |
| Operator name: | Chevron U.S.A. Inc. | | |
| County name: | Los Angeles | Fieldname: | Salt Lake |
| Area name: | Any Area | Section: | 20 |
| Township: | 01S | Range: | 14W |
| Base meridian: | SB | Elevation: | Not Reported |
| Locationde: | Not Reported | | |
| Gissourcec: | hud | | |
| Comments: | Not Reported | | |
| Leasename: | Not Reported | Wellnumber: | 101 |
| Epawell: | N | Hydraulica: | N |
| Confidenti: | N | Spuddate: | Not Reported |
| Welldeptha: | 0 | | |
| Redrillfoo: | 0 | | |
| Abandonedd: | Not Reported | Completion: | Not Reported |
| Directiona: | Unknown | Gissymbol: | POG |
| Site id: | CAOG11000210726 | | |

---

**AK193**
**WSW** **OIL_GAS** **CAOG11000210734**
**1/2 - 1 Mile**

| | | | |
|---|---|---|---|
| District nun: | 1 | Api number: | 03715163 |
| Blm well: | N | Redrill can: | Not Reported |
| Dryhole: | N | Well status: | P |
| Operator name: | Chevron U.S.A. Inc. | | |
| County name: | Los Angeles | Fieldname: | Salt Lake |
| Area name: | Any Area | Section: | 20 |
| Township: | 01S | Range: | 14W |
| Base meridian: | SB | Elevation: | Not Reported |
| Locationde: | Not Reported | | |
| Gissourcec: | hud | | |
| Comments: | Not Reported | | |
| Leasename: | Not Reported | Wellnumber: | 117 |
| Epawell: | N | Hydraulica: | N |
| Confidenti: | N | Spuddate: | Not Reported |
| Welldeptha: | 0 | | |
| Redrillfoo: | 0 | | |
| Abandonedd: | Not Reported | Completion: | Not Reported |
| Directiona: | Unknown | Gissymbol: | POG |
| Site id: | CAOG11000210734 | | |

---

**AJ194**
**ESE** **OIL_GAS** **CAOG11000210560**
**1/2 - 1 Mile**

| | | | |
|---|---|---|---|
| District nun: | 1 | Api number: | 03714944 |
| Blm well: | N | Redrill can: | Not Reported |
| Dryhole: | N | Well status: | P |
| Operator name: | Southern California Edison Co. | | |
| County name: | Los Angeles | Fieldname: | Salt Lake |
| Area name: | Any Area | Section: | 21 |
| Township: | 01S | Range: | 14W |
| Base meridian: | SB | Elevation: | Not Reported |
| Locationde: | Not Reported | | |
| Gissourcec: | hud | | |

DRAFT

| | | | |
|---|---|---|---|
| Comments: | Not Reported | | |
| Leasename: | Clark | Wellnumber: | 113 |
| Epawell: | N | Hydraulica: | N |
| Confidenti: | N | Spuddate: | Not Reported |
| Welldeptha: | 0 | | |
| Redrillfoo: | 0 | | |
| Abandonedd: | Not Reported | Completion: | Not Reported |
| Directiona: | Unknown | Gissymbol: | POG |
| Site id: | CAOG11000210560 | | |

---

**AT195**
**West**
**1/2 - 1 Mile**

**OIL_GAS** **CAOG11000210307**

| | | | |
|---|---|---|---|
| District nun: | 1 | Api number: | 03714621 |
| Blm well: | N | Redrill can: | Not Reported |
| Dryhole: | N | Well status: | P |
| Operator name: | Garbutt Oil Co. (A. M. Stephens Co.) | | |
| County name: | Los Angeles | Fieldname: | Salt Lake |
| Area name: | Any Area | Section: | 20 |
| Township: | 01S | Range: | 14W |
| Base meridian: | SB | Elevation: | Not Reported |
| Locationde: | Not Reported | | |
| Gissourcec: | hud | | |
| Comments: | Not Reported | | |
| Leasename: | Not Reported | Wellnumber: | 5 |
| Epawell: | N | Hydraulica: | N |
| Confidenti: | N | Spuddate: | Not Reported |
| Welldeptha: | 0 | | |
| Redrillfoo: | 0 | | |
| Abandonedd: | Not Reported | Completion: | Not Reported |
| Directiona: | Unknown | Gissymbol: | POG |
| Site id: | CAOG11000210307 | | |

---

**AQ196**
**East**
**1/2 - 1 Mile**

**OIL_GAS** **CAOG11000210678**

| | | | |
|---|---|---|---|
| District nun: | 1 | Api number: | 03715098 |
| Blm well: | N | Redrill can: | Not Reported |
| Dryhole: | N | Well status: | P |
| Operator name: | Rancho La Brea Oil co. | | |
| County name: | Los Angeles | Fieldname: | Salt Lake |
| Area name: | Any Area | Section: | 21 |
| Township: | 01S | Range: | 14W |
| Base meridian: | SB | Elevation: | Not Reported |
| Locationde: | Not Reported | | |
| Gissourcec: | hud | | |
| Comments: | Not Reported | | |
| Leasename: | Not Reported | Wellnumber: | 40 |
| Epawell: | N | Hydraulica: | N |
| Confidenti: | N | Spuddate: | Not Reported |
| Welldeptha: | 0 | | |
| Redrillfoo: | 0 | | |
| Abandonedd: | Not Reported | Completion: | Not Reported |
| Directiona: | Unknown | Gissymbol: | POG |
| Site id: | CAOG11000210678 | | |

DRAFT

# GEOCHECK® - PHYSICAL SETTING SOURCE MAP FINDINGS

Map ID
Direction
Distance

Database EDR ID Number

**AN197**
**SE**
**1/2 - 1 Mile**

**OIL_GAS** **CAOG11000210747**

| | | | |
|---|---|---|---|
| District nun: | 1 | Api number: | 03715176 |
| Blm well: | N | Redrill can: | Not Reported |
| Dryhole: | N | Well status: | P |
| Operator name: | Chevron U.S.A. Inc. | | |
| County name: | Los Angeles | Fieldname: | Salt Lake |
| Area name: | Any Area | Section: | 21 |
| Township: | 01S | Range: | 14W |
| Base meridian: | SB | Elevation: | Not Reported |
| Locationde: | Not Reported | | |
| Gissourcec: | hud | | |
| Comments: | Not Reported | | |
| Leasename: | Salt Lake | Wellnumber: | 1 |
| Epawell: | N | Hydraulica: | N |
| Confidenti: | N | Spuddate: | Not Reported |
| Welldeptha: | 0 | | |
| Redrillfoo: | 0 | | |
| Abandonedd: | Not Reported | Completion: | Not Reported |
| Directiona: | Unknown | Gissymbol: | POG |
| Site id: | CAOG11000210747 | | |

---

**AO198**
**East**
**1/2 - 1 Mile**

**OIL_GAS** **CAOG11000210687**

| | | | |
|---|---|---|---|
| District nun: | 1 | Api number: | 03715107 |
| Blm well: | N | Redrill can: | Not Reported |
| Dryhole: | N | Well status: | P |
| Operator name: | Rancho La Brea Oil co. | | |
| County name: | Los Angeles | Fieldname: | Salt Lake |
| Area name: | Any Area | Section: | 21 |
| Township: | 01S | Range: | 14W |
| Base meridian: | SB | Elevation: | Not Reported |
| Locationde: | Not Reported | | |
| Gissourcec: | hud | | |
| Comments: | Not Reported | | |
| Leasename: | Not Reported | Wellnumber: | 49 |
| Epawell: | N | Hydraulica: | N |
| Confidenti: | N | Spuddate: | Not Reported |
| Welldeptha: | 0 | | |
| Redrillfoo: | 0 | | |
| Abandonedd: | Not Reported | Completion: | Not Reported |
| Directiona: | Unknown | Gissymbol: | POG |
| Site id: | CAOG11000210687 | | |

---

**AU199**
**East**
**1/2 - 1 Mile**

**OIL_GAS** **CAOG11000210647**

DRAFT

| | | | |
|---|---|---|---|
| District nun: | 1 | Api number: | 03715067 |
| Blm well: | N | Redrill can: | Not Reported |
| Dryhole: | N | Well status: | P |
| Operator name: | Rancho La Brea Oil co. | | |
| County name: | Los Angeles | Fieldname: | Salt Lake |
| Area name: | Any Area | Section: | 21 |
| Township: | 01S | Range: | 14W |
| Base meridian: | SB | Elevation: | Not Reported |
| Locationde: | Not Reported | | |
| Gissourcec: | hud | | |
| Comments: | Not Reported | | |
| Leasename: | Not Reported | Wellnumber: | 9 |
| Epawell: | N | Hydraulica: | N |
| Confidenti: | N | Spuddate: | Not Reported |
| Welldeptha: | 0 | | |
| Redrillfoo: | 0 | | |
| Abandonedd: | Not Reported | Completion: | Not Reported |
| Directiona: | Unknown | Gissymbol: | POG |
| Site id: | CAOG11000210647 | | |

---

**AO200**
**East**
**1/2 - 1 Mile**

**OIL_GAS** **CAOG11000210691**

| | | | |
|---|---|---|---|
| District nun: | 1 | Api number: | 03715111 |
| Blm well: | N | Redrill can: | Not Reported |
| Dryhole: | N | Well status: | P |
| Operator name: | Rancho La Brea Oil co. | | |
| County name: | Los Angeles | Fieldname: | Salt Lake |
| Area name: | Any Area | Section: | 16 |
| Township: | 01S | Range: | 14W |
| Base meridian: | SB | Elevation: | Not Reported |
| Locationde: | Not Reported | | |
| Gissourcec: | hud | | |
| Comments: | Not Reported | | |
| Leasename: | Not Reported | Wellnumber: | 53 |
| Epawell: | N | Hydraulica: | N |
| Confidenti: | N | Spuddate: | Not Reported |
| Welldeptha: | 0 | | |
| Redrillfoo: | 0 | | |
| Abandonedd: | Not Reported | Completion: | Not Reported |
| Directiona: | Unknown | Gissymbol: | POG |
| Site id: | CAOG11000210691 | | |

---

**AV201**
**SSE**
**1/2 - 1 Mile**

**OIL_GAS** **CAOG11000210760**

| | | | |
|---|---|---|---|
| District nun: | 1 | Api number: | 03715189 |
| Blm well: | N | Redrill can: | Not Reported |
| Dryhole: | N | Well status: | P |
| Operator name: | Chevron U.S.A. Inc. | | |
| County name: | Los Angeles | Fieldname: | Salt Lake |
| Area name: | Any Area | Section: | 21 |
| Township: | 01S | Range: | 14W |
| Base meridian: | SB | Elevation: | Not Reported |
| Locationde: | Not Reported | | |
| Gissourcec: | hud | | |

DRAFT

| | | | |
|---|---|---|---|
| Comments: | Not Reported | | |
| Leasename: | Salt Lake | Wellnumber: | 14 |
| Epawell: | N | Hydraulica: | N |
| Confidenti: | N | Spuddate: | Not Reported |
| Welldeptha: | 0 | | |
| Redrillfoo: | 0 | | |
| Abandonedd: | Not Reported | Completion: | Not Reported |
| Directiona: | Unknown | Gissymbol: | POG |
| Site id: | CAOG11000210760 | | |

---

**AW202**
**ESE**
**1/2 - 1 Mile**

**OIL_GAS** **CAOG11000210558**

| | | | |
|---|---|---|---|
| District nun: | 1 | Api number: | 03714942 |
| Blm well: | N | Redrill can: | Not Reported |
| Dryhole: | N | Well status: | P |
| Operator name: | Southern California Edison Co. | | |
| County name: | Los Angeles | Fieldname: | Salt Lake |
| Area name: | Any Area | Section: | 21 |
| Township: | 01S | Range: | 14W |
| Base meridian: | SB | Elevation: | Not Reported |
| Locationde: | Not Reported | | |
| Gissourcec: | hud | | |
| Comments: | Not Reported | | |
| Leasename: | Clark | Wellnumber: | 111 |
| Epawell: | N | Hydraulica: | N |
| Confidenti: | N | Spuddate: | Not Reported |
| Welldeptha: | 0 | | |
| Redrillfoo: | 0 | | |
| Abandonedd: | Not Reported | Completion: | Not Reported |
| Directiona: | Unknown | Gissymbol: | POG |
| Site id: | CAOG11000210558 | | |

---

**AU203**
**East**
**1/2 - 1 Mile**

**OIL_GAS** **CAOG11000210644**

| | | | |
|---|---|---|---|
| District nun: | 1 | Api number: | 03715064 |
| Blm well: | N | Redrill can: | Not Reported |
| Dryhole: | N | Well status: | P |
| Operator name: | Rancho La Brea Oil co. | | |
| County name: | Los Angeles | Fieldname: | Salt Lake |
| Area name: | Any Area | Section: | 21 |
| Township: | 01S | Range: | 14W |
| Base meridian: | SB | Elevation: | Not Reported |
| Locationde: | Not Reported | | |
| Gissourcec: | hud | | |
| Comments: | Not Reported | | |
| Leasename: | Not Reported | Wellnumber: | 6 |
| Epawell: | N | Hydraulica: | N |
| Confidenti: | N | Spuddate: | Not Reported |
| Welldeptha: | 0 | | |
| Redrillfoo: | 0 | | |
| Abandonedd: | Not Reported | Completion: | Not Reported |
| Directiona: | Unknown | Gissymbol: | POG |
| Site id: | CAOG11000210644 | | |

DRAFT

# GEOCHECK® - PHYSICAL SETTING SOURCE MAP FINDINGS

Map ID
Direction
Distance

Database EDR ID Number

**AN204**
**SE**
**1/2 - 1 Mile**

**OIL_GAS** **CAOG11000210764**

| | | | |
|---|---|---|---|
| District nun: | 1 | Api number: | 03715193 |
| Blm well: | N | Redrill can: | Not Reported |
| Dryhole: | N | Well status: | P |
| Operator name: | Chevron U.S.A. Inc. | | |
| County name: | Los Angeles | Fieldname: | Salt Lake |
| Area name: | Any Area | Section: | 21 |
| Township: | 01S | Range: | 14W |
| Base meridian: | SB | Elevation: | Not Reported |
| Locationde: | Not Reported | | |
| Gissourcec: | hud | | |
| Comments: | Not Reported | | |
| Leasename: | Salt Lake | Wellnumber: | 18 |
| Epawell: | N | Hydraulica: | N |
| Confidenti: | N | Spuddate: | Not Reported |
| Welldeptha: | 0 | | |
| Redrillfoo: | 0 | | |
| Abandonedd: | Not Reported | Completion: | Not Reported |
| Directiona: | Unknown | Gissymbol: | POG |
| Site id: | CAOG11000210764 | | |

---

**AS205**
**WSW**
**1/2 - 1 Mile**

**OIL_GAS** **CAOG11000210727**

| | | | |
|---|---|---|---|
| District nun: | 1 | Api number: | 03715156 |
| Blm well: | N | Redrill can: | Not Reported |
| Dryhole: | N | Well status: | P |
| Operator name: | Chevron U.S.A. Inc. | | |
| County name: | Los Angeles | Fieldname: | Salt Lake |
| Area name: | Any Area | Section: | 20 |
| Township: | 01S | Range: | 14W |
| Base meridian: | SB | Elevation: | Not Reported |
| Locationde: | Not Reported | | |
| Gissourcec: | hud | | |
| Comments: | Not Reported | | |
| Leasename: | Not Reported | Wellnumber: | 102 |
| Epawell: | N | Hydraulica: | N |
| Confidenti: | N | Spuddate: | Not Reported |
| Welldeptha: | 0 | | |
| Redrillfoo: | 0 | | |
| Abandonedd: | Not Reported | Completion: | Not Reported |
| Directiona: | Unknown | Gissymbol: | POG |
| Site id: | CAOG11000210727 | | |

---

**AP206**
**ESE**
**1/2 - 1 Mile**

**OIL_GAS** **CAOG11000210549**

DRAFT

| | | | |
|---|---|---|---|
| District nun: | 1 | Api number: | 03714933 |
| Blm well: | N | Redrill can: | Not Reported |
| Dryhole: | N | Well status: | P |
| Operator name: | Southern California Edison Co. | | |
| County name: | Los Angeles | Fieldname: | Salt Lake |
| Area name: | Any Area | Section: | 21 |
| Township: | 01S | Range: | 14W |
| Base meridian: | SB | Elevation: | Not Reported |
| Locationde: | Not Reported | | |
| Gissourcec: | hud | | |
| Comments: | Not Reported | | |
| Leasename: | Clark | Wellnumber: | 102 |
| Epawell: | N | Hydraulica: | N |
| Confidenti: | N | Spuddate: | Not Reported |
| Welldeptha: | 0 | | |
| Redrillfoo: | 0 | | |
| Abandonedd: | Not Reported | Completion: | Not Reported |
| Directiona: | Unknown | Gissymbol: | POG |
| Site id: | CAOG11000210549 | | |

---

**AN207**
**SE** **OIL_GAS** **CAOG11000210748**
**1/2 - 1 Mile**

| | | | |
|---|---|---|---|
| District nun: | 1 | Api number: | 03715177 |
| Blm well: | N | Redrill can: | Not Reported |
| Dryhole: | N | Well status: | P |
| Operator name: | Chevron U.S.A. Inc. | | |
| County name: | Los Angeles | Fieldname: | Salt Lake |
| Area name: | Any Area | Section: | 21 |
| Township: | 01S | Range: | 14W |
| Base meridian: | SB | Elevation: | Not Reported |
| Locationde: | Not Reported | | |
| Gissourcec: | hud | | |
| Comments: | Not Reported | | |
| Leasename: | Salt Lake | Wellnumber: | 2 |
| Epawell: | N | Hydraulica: | N |
| Confidenti: | N | Spuddate: | Not Reported |
| Welldeptha: | 0 | | |
| Redrillfoo: | 0 | | |
| Abandonedd: | Not Reported | Completion: | Not Reported |
| Directiona: | Unknown | Gissymbol: | POG |
| Site id: | CAOG11000210748 | | |

---

**AW208**
**ESE** **OIL_GAS** **CAOG11000210643**
**1/2 - 1 Mile**

| | | | |
|---|---|---|---|
| District nun: | 1 | Api number: | 03715063 |
| Blm well: | N | Redrill can: | Not Reported |
| Dryhole: | N | Well status: | P |
| Operator name: | Rancho La Brea Oil co. | | |
| County name: | Los Angeles | Fieldname: | Salt Lake |
| Area name: | Any Area | Section: | 21 |
| Township: | 01S | Range: | 14W |
| Base meridian: | SB | Elevation: | Not Reported |
| Locationde: | Not Reported | | |
| Gissourcec: | hud | | |

DRAFT

| | | | |
|---|---|---|---|
| Comments: | Not Reported | | |
| Leasename: | Not Reported | Wellnumber: | 5 |
| Epawell: | N | Hydraulica: | N |
| Confidenti: | N | Spuddate: | Not Reported |
| Welldeptha: | 0 | | |
| Redrillfoo: | 0 | | |
| Abandonedd: | Not Reported | Completion: | Not Reported |
| Directiona: | Unknown | Gissymbol: | POG |
| Site id: | CAOG11000210643 | | |

---

**AV209**
**SE**
**1/2 - 1 Mile**

**OIL_GAS** **CAOG11000210516**

| | | | |
|---|---|---|---|
| District nun: | 1 | Api number: | 03714899 |
| Blm well: | N | Redrill can: | Not Reported |
| Dryhole: | N | Well status: | P |
| Operator name: | Chevron U.S.A. Inc. | | |
| County name: | Los Angeles | Fieldname: | Salt Lake |
| Area name: | Any Area | Section: | 21 |
| Township: | 01S | Range: | 14W |
| Base meridian: | SB | Elevation: | Not Reported |
| Locationde: | Not Reported | | |
| Gissourcec: | hud | | |
| Comments: | Not Reported | | |
| Leasename: | Salt Lake | Wellnumber: | 405 |
| Epawell: | N | Hydraulica: | N |
| Confidenti: | N | Spuddate: | Not Reported |
| Welldeptha: | 0 | | |
| Redrillfoo: | 0 | | |
| Abandonedd: | Not Reported | Completion: | Not Reported |
| Directiona: | Unknown | Gissymbol: | POG |
| Site id: | CAOG11000210516 | | |

---

**AP210**
**ESE**
**1/2 - 1 Mile**

**OIL_GAS** **CAOG11000210774**

| | | | |
|---|---|---|---|
| District nun: | 1 | Api number: | 03715203 |
| Blm well: | N | Redrill can: | Not Reported |
| Dryhole: | N | Well status: | P |
| Operator name: | Chevron U.S.A. Inc. | | |
| County name: | Los Angeles | Fieldname: | Salt Lake |
| Area name: | Any Area | Section: | 21 |
| Township: | 01S | Range: | 14W |
| Base meridian: | SB | Elevation: | Not Reported |
| Locationde: | Not Reported | | |
| Gissourcec: | hud | | |
| Comments: | Not Reported | | |
| Leasename: | Salt Lake | Wellnumber: | 28 |
| Epawell: | N | Hydraulica: | N |
| Confidenti: | N | Spuddate: | Not Reported |
| Welldeptha: | 0 | | |
| Redrillfoo: | 0 | | |
| Abandonedd: | Not Reported | Completion: | Not Reported |
| Directiona: | Unknown | Gissymbol: | POG |
| Site id: | CAOG11000210774 | | |

DRAFT

# GEOCHECK® - PHYSICAL SETTING SOURCE MAP FINDINGS

Map ID
Direction
Distance

Database EDR ID Number

**AX211**
**SE**
**1/2 - 1 Mile**

**OIL_GAS** **CAOG11000210792**

| | | | |
|---|---|---|---|
| District nun: | 1 | Api number: | 03715221 |
| Blm well: | N | Redrill can: | Not Reported |
| Dryhole: | N | Well status: | P |
| Operator name: | Chevron U.S.A. Inc. | | |
| County name: | Los Angeles | Fieldname: | Salt Lake |
| Area name: | Any Area | Section: | 21 |
| Township: | 01S | Range: | 14W |
| Base meridian: | SB | Elevation: | Not Reported |
| Locationde: | Not Reported | | |
| Gissourcec: | hud | | |
| Comments: | Not Reported | | |
| Leasename: | Salt Lake | Wellnumber: | 54 |
| Epawell: | N | Hydraulica: | N |
| Confidenti: | N | Spuddate: | Not Reported |
| Welldeptha: | 0 | | |
| Redrillfoo: | 0 | | |
| Abandonedd: | Not Reported | Completion: | Not Reported |
| Directiona: | Unknown | Gissymbol: | POG |
| Site id: | CAOG11000210792 | | |

---

**AR212**
**ENE**
**1/2 - 1 Mile**

**OIL_GAS** **CAOG11000210708**

| | | | |
|---|---|---|---|
| District nun: | 1 | Api number: | 03715128 |
| Blm well: | N | Redrill can: | Not Reported |
| Dryhole: | N | Well status: | P |
| Operator name: | Rancho La Brea Oil co. | | |
| County name: | Los Angeles | Fieldname: | Salt Lake |
| Area name: | Any Area | Section: | 15 |
| Township: | 01S | Range: | 14W |
| Base meridian: | SB | Elevation: | Not Reported |
| Locationde: | Not Reported | | |
| Gissourcec: | hud | | |
| Comments: | Not Reported | | |
| Leasename: | Not Reported | Wellnumber: | 70 |
| Epawell: | N | Hydraulica: | N |
| Confidenti: | N | Spuddate: | Not Reported |
| Welldeptha: | 0 | | |
| Redrillfoo: | 0 | | |
| Abandonedd: | Not Reported | Completion: | Not Reported |
| Directiona: | Unknown | Gissymbol: | POG |
| Site id: | CAOG11000210708 | | |

---

**AW213**
**ESE**
**1/2 - 1 Mile**

**OIL_GAS** **CAOG11000210556**

DRAFT

| | | | |
|---|---|---|---|
| District nun: | 1 | Api number: | 03714940 |
| Blm well: | N | Redrill can: | Not Reported |
| Dryhole: | N | Well status: | P |
| Operator name: | Southern California Edison Co. | | |
| County name: | Los Angeles | Fieldname: | Salt Lake |
| Area name: | Any Area | Section: | 21 |
| Township: | 01S | Range: | 14W |
| Base meridian: | SB | Elevation: | Not Reported |
| Locationde: | Not Reported | | |
| Gissourcec: | hud | | |
| Comments: | Not Reported | | |
| Leasename: | Clark | Wellnumber: | 109 |
| Epawell: | N | Hydraulica: | N |
| Confidenti: | N | Spuddate: | Not Reported |
| Welldeptha: | 0 | | |
| Redrillfoo: | 0 | | |
| Abandonedd: | Not Reported | Completion: | Not Reported |
| Directiona: | Unknown | Gissymbol: | POG |
| Site id: | CAOG11000210556 | | |

---

**AW214**
**ESE** **OIL_GAS** **CAOG11000210642**
**1/2 - 1 Mile**

| | | | |
|---|---|---|---|
| District nun: | 1 | Api number: | 03715062 |
| Blm well: | N | Redrill can: | Not Reported |
| Dryhole: | N | Well status: | P |
| Operator name: | Rancho La Brea Oil co. | | |
| County name: | Los Angeles | Fieldname: | Salt Lake |
| Area name: | Any Area | Section: | 21 |
| Township: | 01S | Range: | 14W |
| Base meridian: | SB | Elevation: | Not Reported |
| Locationde: | Not Reported | | |
| Gissourcec: | hud | | |
| Comments: | Not Reported | | |
| Leasename: | Not Reported | Wellnumber: | 4 |
| Epawell: | N | Hydraulica: | N |
| Confidenti: | N | Spuddate: | Not Reported |
| Welldeptha: | 0 | | |
| Redrillfoo: | 0 | | |
| Abandonedd: | Not Reported | Completion: | Not Reported |
| Directiona: | Unknown | Gissymbol: | POG |
| Site id: | CAOG11000210642 | | |

---

**AS215**
**WSW** **OIL_GAS** **CAOG11000210733**
**1/2 - 1 Mile**

| | | | |
|---|---|---|---|
| District nun: | 1 | Api number: | 03715162 |
| Blm well: | N | Redrill can: | Not Reported |
| Dryhole: | N | Well status: | P |
| Operator name: | Chevron U.S.A. Inc. | | |
| County name: | Los Angeles | Fieldname: | Salt Lake |
| Area name: | Any Area | Section: | 20 |
| Township: | 01S | Range: | 14W |
| Base meridian: | SB | Elevation: | Not Reported |
| Locationde: | Not Reported | | |
| Gissourcec: | hud | | |

DRAFT

| | | | |
|---|---|---|---|
| Comments: | Not Reported | | |
| Leasename: | Not Reported | Wellnumber: | 116 |
| Epawell: | N | Hydraulica: | N |
| Confidenti: | N | Spuddate: | Not Reported |
| Welldeptha: | 0 | | |
| Redrillfoo: | 0 | | |
| Abandonedd: | Not Reported | Completion: | Not Reported |
| Directiona: | Unknown | Gissymbol: | POG |
| Site id: | CAOG11000210733 | | |

---

**AX216**
**SE**
**1/2 - 1 Mile**

**OIL_GAS** **CAOG11000210749**

| | | | |
|---|---|---|---|
| District nun: | 1 | Api number: | 03715178 |
| Blm well: | N | Redrill can: | Not Reported |
| Dryhole: | N | Well status: | P |
| Operator name: | Chevron U.S.A. Inc. | | |
| County name: | Los Angeles | Fieldname: | Salt Lake |
| Area name: | Any Area | Section: | 21 |
| Township: | 01S | Range: | 14W |
| Base meridian: | SB | Elevation: | Not Reported |
| Locationde: | Not Reported | | |
| Gissourcec: | hud | | |
| Comments: | Not Reported | | |
| Leasename: | Salt Lake | Wellnumber: | 3 |
| Epawell: | N | Hydraulica: | N |
| Confidenti: | N | Spuddate: | Not Reported |
| Welldeptha: | 0 | | |
| Redrillfoo: | 0 | | |
| Abandonedd: | Not Reported | Completion: | Not Reported |
| Directiona: | Unknown | Gissymbol: | POG |
| Site id: | CAOG11000210749 | | |

---

**AY217**
**WSW**
**1/2 - 1 Mile**

**OIL_GAS** **CAOG11000216606**

| | | | |
|---|---|---|---|
| District nun: | 1 | Api number: | 03726469 |
| Blm well: | N | Redrill can: | Not Reported |
| Dryhole: | N | Well status: | B |
| Operator name: | Chevron U.S.A. Inc. | | |
| County name: | Los Angeles | Fieldname: | Salt Lake |
| Area name: | Any Area | Section: | 20 |
| Township: | 01S | Range: | 14W |
| Base meridian: | SB | Elevation: | Not Reported |
| Locationde: | Not Reported | | |
| Gissourcec: | unk | | |
| Comments: | Not Reported | | |
| Leasename: | New | Wellnumber: | 103 |
| Epawell: | N | Hydraulica: | N |
| Confidenti: | N | Spuddate: | Not Reported |
| Welldeptha: | 0 | | |
| Redrillfoo: | 0 | | |
| Abandonedd: | Not Reported | Completion: | Not Reported |
| Directiona: | Unknown | Gissymbol: | AOG |
| Site id: | CAOG11000216606 | | |

DRAFT

# GEOCHECK® - PHYSICAL SETTING SOURCE MAP FINDINGS

Map ID
Direction
Distance

Database EDR ID Number

**AY218**
**WSW**
**1/2 - 1 Mile**

**OIL_GAS** **CAOG11000210728**

| | | | |
|---|---|---|---|
| District nun: | 1 | Api number: | 03715157 |
| Blm well: | N | Redrill can: | Not Reported |
| Dryhole: | N | Well status: | B |
| Operator name: | Chevron U.S.A. Inc. | | |
| County name: | Los Angeles | Fieldname: | Salt Lake |
| Area name: | Any Area | Section: | 20 |
| Township: | 01S | Range: | 14W |
| Base meridian: | SB | Elevation: | Not Reported |
| Locationde: | Not Reported | | |
| Gissourcec: | hud | | |
| Comments: | Not Reported | | |
| Leasename: | Not Reported | Wellnumber: | 103 |
| Epawell: | N | Hydraulica: | N |
| Confidenti: | N | Spuddate: | Not Reported |
| Welldeptha: | 0 | | |
| Redrillfoo: | 0 | | |
| Abandonedd: | Not Reported | Completion: | Not Reported |
| Directiona: | Unknown | Gissymbol: | AOG |
| Site id: | CAOG11000210728 | | |

---

**AZ219**
**East**
**1/2 - 1 Mile**

**OIL_GAS** **CAOG11000210693**

| | | | |
|---|---|---|---|
| District nun: | 1 | Api number: | 03715113 |
| Blm well: | N | Redrill can: | Not Reported |
| Dryhole: | N | Well status: | P |
| Operator name: | Rancho La Brea Oil co. | | |
| County name: | Los Angeles | Fieldname: | Salt Lake |
| Area name: | Any Area | Section: | 16 |
| Township: | 01S | Range: | 14W |
| Base meridian: | SB | Elevation: | Not Reported |
| Locationde: | Not Reported | | |
| Gissourcec: | hud | | |
| Comments: | Not Reported | | |
| Leasename: | Not Reported | Wellnumber: | 55 |
| Epawell: | N | Hydraulica: | N |
| Confidenti: | N | Spuddate: | Not Reported |
| Welldeptha: | 0 | | |
| Redrillfoo: | 0 | | |
| Abandonedd: | Not Reported | Completion: | Not Reported |
| Directiona: | Unknown | Gissymbol: | POG |
| Site id: | CAOG11000210693 | | |

---

**BA220**
**SE**
**1/2 - 1 Mile**

**OIL_GAS** **CAOG11000210352**

DRAFT

| | | | |
|---|---|---|---|
| District nun: | 1 | Api number: | 03714677 |
| Blm well: | N | Redrill can: | Not Reported |
| Dryhole: | N | Well status: | P |
| Operator name: | Chevron U.S.A. Inc. | | |
| County name: | Los Angeles | Fieldname: | Salt Lake |
| Area name: | Any Area | Section: | 21 |
| Township: | 01S | Range: | 14W |
| Base meridian: | SB | Elevation: | Not Reported |
| Locationde: | Not Reported | | |
| Gissourcec: | hud | | |
| Comments: | Not Reported | | |
| Leasename: | Salt Lake | Wellnumber: | 407 |
| Epawell: | N | Hydraulica: | N |
| Confidenti: | N | Spuddate: | Not Reported |
| Welldeptha: | 0 | | |
| Redrillfoo: | 0 | | |
| Abandonedd: | Not Reported | Completion: | Not Reported |
| Directiona: | Unknown | Gissymbol: | POG |
| Site id: | CAOG11000210352 | | |

---

**AV221**
**SSE** **OIL_GAS** **CAOG11000210353**
**1/2 - 1 Mile**

| | | | |
|---|---|---|---|
| District nun: | 1 | Api number: | 03714678 |
| Blm well: | N | Redrill can: | Not Reported |
| Dryhole: | N | Well status: | P |
| Operator name: | Chevron U.S.A. Inc. | | |
| County name: | Los Angeles | Fieldname: | Salt Lake |
| Area name: | Any Area | Section: | 21 |
| Township: | 01S | Range: | 14W |
| Base meridian: | SB | Elevation: | Not Reported |
| Locationde: | Not Reported | | |
| Gissourcec: | hud | | |
| Comments: | Not Reported | | |
| Leasename: | Salt Lake | Wellnumber: | 408 |
| Epawell: | N | Hydraulica: | N |
| Confidenti: | N | Spuddate: | Not Reported |
| Welldeptha: | 0 | | |
| Redrillfoo: | 0 | | |
| Abandonedd: | Not Reported | Completion: | Not Reported |
| Directiona: | Unknown | Gissymbol: | POG |
| Site id: | CAOG11000210353 | | |

---

**AZ222**
**East** **OIL_GAS** **CAOG11000210692**
**1/2 - 1 Mile**

| | | | |
|---|---|---|---|
| District nun: | 1 | Api number: | 03715112 |
| Blm well: | N | Redrill can: | Not Reported |
| Dryhole: | N | Well status: | P |
| Operator name: | Rancho La Brea Oil co. | | |
| County name: | Los Angeles | Fieldname: | Salt Lake |
| Area name: | Any Area | Section: | 21 |
| Township: | 01S | Range: | 14W |
| Base meridian: | SB | Elevation: | Not Reported |
| Locationde: | Not Reported | | |
| Gissourcec: | hud | | |

DRAFT

| | | | |
|---|---|---|---|
| Comments: | Not Reported | | |
| Leasename: | Not Reported | Wellnumber: | 54 |
| Epawell: | N | Hydraulica: | N |
| Confidenti: | N | Spuddate: | Not Reported |
| Welldeptha: | 0 | | |
| Redrillfoo: | 0 | | |
| Abandonedd: | Not Reported | Completion: | Not Reported |
| Directiona: | Unknown | Gissymbol: | POG |
| Site id: | CAOG11000210692 | | |

---

**BB223**
**East**
**1/2 - 1 Mile**

**OIL_GAS** **CAOG11000210677**

| | | | |
|---|---|---|---|
| District nun: | 1 | Api number: | 03715097 |
| Blm well: | N | Redrill can: | Not Reported |
| Dryhole: | N | Well status: | P |
| Operator name: | Rancho La Brea Oil co. | | |
| County name: | Los Angeles | Fieldname: | Salt Lake |
| Area name: | Any Area | Section: | 21 |
| Township: | 01S | Range: | 14W |
| Base meridian: | SB | Elevation: | Not Reported |
| Locationde: | Not Reported | | |
| Gissourcec: | hud | | |
| Comments: | Not Reported | | |
| Leasename: | Not Reported | Wellnumber: | 39 |
| Epawell: | N | Hydraulica: | N |
| Confidenti: | N | Spuddate: | Not Reported |
| Welldeptha: | 0 | | |
| Redrillfoo: | 0 | | |
| Abandonedd: | Not Reported | Completion: | Not Reported |
| Directiona: | Unknown | Gissymbol: | POG |
| Site id: | CAOG11000210677 | | |

---

**AS224**
**WSW**
**1/2 - 1 Mile**

**OIL_GAS** **CAOG11000210732**

| | | | |
|---|---|---|---|
| District nun: | 1 | Api number: | 03715161 |
| Blm well: | N | Redrill can: | Not Reported |
| Dryhole: | N | Well status: | P |
| Operator name: | Chevron U.S.A. Inc. | | |
| County name: | Los Angeles | Fieldname: | Salt Lake |
| Area name: | Any Area | Section: | 20 |
| Township: | 01S | Range: | 14W |
| Base meridian: | SB | Elevation: | Not Reported |
| Locationde: | Not Reported | | |
| Gissourcec: | hud | | |
| Comments: | Not Reported | | |
| Leasename: | Not Reported | Wellnumber: | 115 |
| Epawell: | N | Hydraulica: | N |
| Confidenti: | N | Spuddate: | Not Reported |
| Welldeptha: | 0 | | |
| Redrillfoo: | 0 | | |
| Abandonedd: | Not Reported | Completion: | Not Reported |
| Directiona: | Unknown | Gissymbol: | POG |
| Site id: | CAOG11000210732 | | |

DRAFT

# GEOCHECK® - PHYSICAL SETTING SOURCE MAP FINDINGS

Map ID
Direction
Distance

Database EDR ID Number

**AW225**
**ESE**
**1/2 - 1 Mile**

**OIL_GAS** **CAOG11000210640**

| | | | |
|---|---|---|---|
| District nun: | 1 | Api number: | 03715060 |
| Blm well: | N | Redrill can: | Not Reported |
| Dryhole: | N | Well status: | P |
| Operator name: | Rancho La Brea Oil co. | | |
| County name: | Los Angeles | Fieldname: | Salt Lake |
| Area name: | Any Area | Section: | 21 |
| Township: | 01S | Range: | 14W |
| Base meridian: | SB | Elevation: | Not Reported |
| Locationde: | Not Reported | | |
| Gissourcec: | hud | | |
| Comments: | Not Reported | | |
| Leasename: | Not Reported | Wellnumber: | 2 |
| Epawell: | N | Hydraulica: | N |
| Confidenti: | N | Spuddate: | Not Reported |
| Welldeptha: | 0 | | |
| Redrillfoo: | 0 | | |
| Abandonedd: | Not Reported | Completion: | Not Reported |
| Directiona: | Unknown | Gissymbol: | POG |
| Site id: | CAOG11000210640 | | |

---

**BC226**
**West**
**1/2 - 1 Mile**

**OIL_GAS** **CAOG11000210312**

| | | | |
|---|---|---|---|
| District nun: | 1 | Api number: | 03714626 |
| Blm well: | N | Redrill can: | Not Reported |
| Dryhole: | N | Well status: | P |
| Operator name: | Garbutt Oil Co. (A. M. Stephens Co.) | | |
| County name: | Los Angeles | Fieldname: | Salt Lake |
| Area name: | Any Area | Section: | 20 |
| Township: | 01S | Range: | 14W |
| Base meridian: | SB | Elevation: | Not Reported |
| Locationde: | Not Reported | | |
| Gissourcec: | hud | | |
| Comments: | Not Reported | | |
| Leasename: | Not Reported | Wellnumber: | 11 |
| Epawell: | N | Hydraulica: | N |
| Confidenti: | N | Spuddate: | Not Reported |
| Welldeptha: | 0 | | |
| Redrillfoo: | 0 | | |
| Abandonedd: | Not Reported | Completion: | Not Reported |
| Directiona: | Unknown | Gissymbol: | POG |
| Site id: | CAOG11000210312 | | |

---

**AT227**
**WSW**
**1/2 - 1 Mile**

**OIL_GAS** **CAOG11000210735**

DRAFT

| | | | |
|---|---|---|---|
| District nun: | 1 | Api number: | 03715164 |
| Blm well: | N | Redrill can: | Not Reported |
| Dryhole: | N | Well status: | P |
| Operator name: | Chevron U.S.A. Inc. | | |
| County name: | Los Angeles | Fieldname: | Salt Lake |
| Area name: | Any Area | Section: | 20 |
| Township: | 01S | Range: | 14W |
| Base meridian: | SB | Elevation: | Not Reported |
| Locationde: | Not Reported | | |
| Gissourcec: | hud | | |
| Comments: | Not Reported | | |
| Leasename: | Not Reported | Wellnumber: | 118 |
| Epawell: | N | Hydraulica: | N |
| Confidenti: | N | Spuddate: | Not Reported |
| Welldeptha: | 0 | | |
| Redrillfoo: | 0 | | |
| Abandonedd: | Not Reported | Completion: | Not Reported |
| Directiona: | Unknown | Gissymbol: | POG |
| Site id: | CAOG11000210735 | | |

---

**BD228**
**ESE** **OIL_GAS** **CAOG11000210548**
**1/2 - 1 Mile**

| | | | |
|---|---|---|---|
| District nun: | 1 | Api number: | 03714932 |
| Blm well: | N | Redrill can: | Not Reported |
| Dryhole: | N | Well status: | I |
| Operator name: | Southern California Edison Co. | | |
| County name: | Los Angeles | Fieldname: | Salt Lake |
| Area name: | Any Area | Section: | 21 |
| Township: | 01S | Range: | 14W |
| Base meridian: | SB | Elevation: | Not Reported |
| Locationde: | Not Reported | | |
| Gissourcec: | hud | | |
| Comments: | Not Reported | | |
| Leasename: | Clark | Wellnumber: | 101 |
| Epawell: | N | Hydraulica: | N |
| Confidenti: | N | Spuddate: | Not Reported |
| Welldeptha: | 0 | | |
| Redrillfoo: | 0 | | |
| Abandonedd: | Not Reported | Completion: | Not Reported |
| Directiona: | Unknown | Gissymbol: | AOG |
| Site id: | CAOG11000210548 | | |

---

**BB229**
**ESE** **OIL_GAS** **CAOG11000210639**
**1/2 - 1 Mile**

| | | | |
|---|---|---|---|
| District nun: | 1 | Api number: | 03715059 |
| Blm well: | N | Redrill can: | Not Reported |
| Dryhole: | N | Well status: | P |
| Operator name: | Rancho La Brea Oil co. | | |
| County name: | Los Angeles | Fieldname: | Salt Lake |
| Area name: | Any Area | Section: | 21 |
| Township: | 01S | Range: | 14W |
| Base meridian: | SB | Elevation: | Not Reported |
| Locationde: | Not Reported | | |
| Gissourcec: | hud | | |

DRAFT

| | | | |
|---|---|---|---|
| Comments: | Not Reported | | |
| Leasename: | Not Reported | Wellnumber: | 1 |
| Epawell: | N | Hydraulica: | N |
| Confidenti: | N | Spuddate: | Not Reported |
| Welldeptha: | 0 | | |
| Redrillfoo: | 0 | | |
| Abandonedd: | Not Reported | Completion: | Not Reported |
| Directiona: | Unknown | Gissymbol: | POG |
| Site id: | CAOG11000210639 | | |

---

**BA230**
**SE**
**1/2 - 1 Mile**

**OIL_GAS** **CAOG11000210750**

| | | | |
|---|---|---|---|
| District nun: | 1 | Api number: | 03715179 |
| Blm well: | N | Redrill can: | Not Reported |
| Dryhole: | N | Well status: | P |
| Operator name: | Chevron U.S.A. Inc. | | |
| County name: | Los Angeles | Fieldname: | Salt Lake |
| Area name: | Any Area | Section: | 21 |
| Township: | 01S | Range: | 14W |
| Base meridian: | SB | Elevation: | Not Reported |
| Locationde: | Not Reported | | |
| Gissourcec: | hud | | |
| Comments: | Not Reported | | |
| Leasename: | Salt Lake | Wellnumber: | 4 |
| Epawell: | N | Hydraulica: | N |
| Confidenti: | N | Spuddate: | Not Reported |
| Welldeptha: | 0 | | |
| Redrillfoo: | 0 | | |
| Abandonedd: | Not Reported | Completion: | Not Reported |
| Directiona: | Unknown | Gissymbol: | POG |
| Site id: | CAOG11000210750 | | |

---

**AX231**
**SE**
**1/2 - 1 Mile**

**OIL_GAS** **CAOG11000210765**

| | | | |
|---|---|---|---|
| District nun: | 1 | Api number: | 03715194 |
| Blm well: | N | Redrill can: | Not Reported |
| Dryhole: | N | Well status: | P |
| Operator name: | Chevron U.S.A. Inc. | | |
| County name: | Los Angeles | Fieldname: | Salt Lake |
| Area name: | Any Area | Section: | 21 |
| Township: | 01S | Range: | 14W |
| Base meridian: | SB | Elevation: | Not Reported |
| Locationde: | Not Reported | | |
| Gissourcec: | hud | | |
| Comments: | Not Reported | | |
| Leasename: | Salt Lake | Wellnumber: | 19 |
| Epawell: | N | Hydraulica: | N |
| Confidenti: | N | Spuddate: | Not Reported |
| Welldeptha: | 0 | | |
| Redrillfoo: | 0 | | |
| Abandonedd: | Not Reported | Completion: | Not Reported |
| Directiona: | Unknown | Gissymbol: | POG |
| Site id: | CAOG11000210765 | | |

DRAFT

# GEOCHECK® - PHYSICAL SETTING SOURCE MAP FINDINGS

Map ID
Direction
Distance

Database EDR ID Number

**BE232**
**East**
**1/2 - 1 Mile**

**OIL_GAS** **CAOG11000210648**

| | | | |
|---|---|---|---|
| District nun: | 1 | Api number: | 03715068 |
| Blm well: | N | Redrill can: | Not Reported |
| Dryhole: | N | Well status: | P |
| Operator name: | Rancho La Brea Oil co. | | |
| County name: | Los Angeles | Fieldname: | Salt Lake |
| Area name: | Any Area | Section: | 21 |
| Township: | 01S | Range: | 14W |
| Base meridian: | SB | Elevation: | Not Reported |
| Locationde: | Not Reported | | |
| Gissourcec: | hud | | |
| Comments: | Not Reported | | |
| Leasename: | Not Reported | Wellnumber: | 10 |
| Epawell: | N | Hydraulica: | N |
| Confidenti: | N | Spuddate: | Not Reported |
| Welldeptha: | 0 | | |
| Redrillfoo: | 0 | | |
| Abandonedd: | Not Reported | Completion: | Not Reported |
| Directiona: | Unknown | Gissymbol: | POG |
| Site id: | CAOG11000210648 | | |

---

**AU233**
**East**
**1/2 - 1 Mile**

**OIL_GAS** **CAOG11000210645**

| | | | |
|---|---|---|---|
| District nun: | 1 | Api number: | 03715065 |
| Blm well: | N | Redrill can: | Not Reported |
| Dryhole: | N | Well status: | P |
| Operator name: | Rancho La Brea Oil co. | | |
| County name: | Los Angeles | Fieldname: | Salt Lake |
| Area name: | Any Area | Section: | 21 |
| Township: | 01S | Range: | 14W |
| Base meridian: | SB | Elevation: | Not Reported |
| Locationde: | Not Reported | | |
| Gissourcec: | hud | | |
| Comments: | Not Reported | | |
| Leasename: | Not Reported | Wellnumber: | 7 |
| Epawell: | N | Hydraulica: | N |
| Confidenti: | N | Spuddate: | Not Reported |
| Welldeptha: | 0 | | |
| Redrillfoo: | 0 | | |
| Abandonedd: | Not Reported | Completion: | Not Reported |
| Directiona: | Unknown | Gissymbol: | POG |
| Site id: | CAOG11000210645 | | |

---

**AV234**
**SE**
**1/2 - 1 Mile**

**OIL_GAS** **CAOG11000210752**

DRAFT

| | | | |
|---|---|---|---|
| District nun: | 1 | Api number: | 03715181 |
| Blm well: | N | Redrill can: | Not Reported |
| Dryhole: | N | Well status: | P |
| Operator name: | Chevron U.S.A. Inc. | | |
| County name: | Los Angeles | Fieldname: | Salt Lake |
| Area name: | Any Area | Section: | 21 |
| Township: | 01S | Range: | 14W |
| Base meridian: | SB | Elevation: | Not Reported |
| Locationde: | Not Reported | | |
| Gissourcec: | hud | | |
| Comments: | Not Reported | | |
| Leasename: | Salt Lake | Wellnumber: | 6 |
| Epawell: | N | Hydraulica: | N |
| Confidenti: | N | Spuddate: | Not Reported |
| Welldeptha: | 0 | | |
| Redrillfoo: | 0 | | |
| Abandonedd: | Not Reported | Completion: | Not Reported |
| Directiona: | Unknown | Gissymbol: | POG |
| Site id: | CAOG11000210752 | | |

---

**AT235**
**West**
**1/2 - 1 Mile**

**OIL_GAS** **CAOG11000210305**

| | | | |
|---|---|---|---|
| District nun: | 1 | Api number: | 03714619 |
| Blm well: | N | Redrill can: | Not Reported |
| Dryhole: | N | Well status: | P |
| Operator name: | Garbutt Oil Co. (A. M. Stephens Co.) | | |
| County name: | Los Angeles | Fieldname: | Salt Lake |
| Area name: | Any Area | Section: | 20 |
| Township: | 01S | Range: | 14W |
| Base meridian: | SB | Elevation: | Not Reported |
| Locationde: | Not Reported | | |
| Gissourcec: | hud | | |
| Comments: | Not Reported | | |
| Leasename: | Not Reported | Wellnumber: | 3 |
| Epawell: | N | Hydraulica: | N |
| Confidenti: | N | Spuddate: | Not Reported |
| Welldeptha: | 0 | | |
| Redrillfoo: | 0 | | |
| Abandonedd: | Not Reported | Completion: | Not Reported |
| Directiona: | Unknown | Gissymbol: | POG |
| Site id: | CAOG11000210305 | | |

---

**BF236**
**ENE**
**1/2 - 1 Mile**

**OIL_GAS** **CAOG11000210698**

| | | | |
|---|---|---|---|
| District nun: | 1 | Api number: | 03715118 |
| Blm well: | N | Redrill can: | Not Reported |
| Dryhole: | N | Well status: | P |
| Operator name: | Rancho La Brea Oil co. | | |
| County name: | Los Angeles | Fieldname: | Salt Lake |
| Area name: | Any Area | Section: | 16 |
| Township: | 01S | Range: | 14W |
| Base meridian: | SB | Elevation: | Not Reported |
| Locationde: | Not Reported | | |
| Gissourcec: | hud | | |

DRAFT

| | | | |
|---|---|---|---|
| Comments: | Not Reported | | |
| Leasename: | Not Reported | Wellnumber: | 60 |
| Epawell: | N | Hydraulica: | N |
| Confidenti: | N | Spuddate: | Not Reported |
| Welldeptha: | 0 | | |
| Redrillfoo: | 0 | | |
| Abandonedd: | Not Reported | Completion: | Not Reported |
| Directiona: | Unknown | Gissymbol: | POG |
| Site id: | CAOG11000210698 | | |

---

**BB237**
**East**
**1/2 - 1 Mile**

**OIL_GAS** **CAOG11000210646**

| | | | |
|---|---|---|---|
| District nun: | 1 | Api number: | 03715066 |
| Blm well: | N | Redrill can: | Not Reported |
| Dryhole: | N | Well status: | P |
| Operator name: | Rancho La Brea Oil co. | | |
| County name: | Los Angeles | Fieldname: | Salt Lake |
| Area name: | Any Area | Section: | 21 |
| Township: | 01S | Range: | 14W |
| Base meridian: | SB | Elevation: | Not Reported |
| Locationde: | Not Reported | | |
| Gissourcec: | hud | | |
| Comments: | Not Reported | | |
| Leasename: | Not Reported | Wellnumber: | 8 |
| Epawell: | N | Hydraulica: | N |
| Confidenti: | N | Spuddate: | Not Reported |
| Welldeptha: | 0 | | |
| Redrillfoo: | 0 | | |
| Abandonedd: | Not Reported | Completion: | Not Reported |
| Directiona: | Unknown | Gissymbol: | POG |
| Site id: | CAOG11000210646 | | |

---

**AY238**
**WSW**
**1/2 - 1 Mile**

**OIL_GAS** **CAOG11000210731**

| | | | |
|---|---|---|---|
| District nun: | 1 | Api number: | 03715160 |
| Blm well: | N | Redrill can: | Not Reported |
| Dryhole: | N | Well status: | P |
| Operator name: | Chevron U.S.A. Inc. | | |
| County name: | Los Angeles | Fieldname: | Salt Lake |
| Area name: | Any Area | Section: | 20 |
| Township: | 01S | Range: | 14W |
| Base meridian: | SB | Elevation: | Not Reported |
| Locationde: | Not Reported | | |
| Gissourcec: | hud | | |
| Comments: | Not Reported | | |
| Leasename: | Not Reported | Wellnumber: | 114 |
| Epawell: | N | Hydraulica: | N |
| Confidenti: | N | Spuddate: | Not Reported |
| Welldeptha: | 0 | | |
| Redrillfoo: | 0 | | |
| Abandonedd: | Not Reported | Completion: | Not Reported |
| Directiona: | Unknown | Gissymbol: | POG |
| Site id: | CAOG11000210731 | | |

DRAFT

# GEOCHECK® - PHYSICAL SETTING SOURCE MAP FINDINGS

Map ID
Direction
Distance

Database EDR ID Number

**BD239**
**ESE**
**1/2 - 1 Mile**

**OIL_GAS** **CAOG11000210641**

| | | | |
|---|---|---|---|
| District nun: | 1 | Api number: | 03715061 |
| Blm well: | N | Redrill can: | Not Reported |
| Dryhole: | N | Well status: | P |
| Operator name: | Rancho La Brea Oil co. | | |
| County name: | Los Angeles | Fieldname: | Salt Lake |
| Area name: | Any Area | Section: | 21 |
| Township: | 01S | Range: | 14W |
| Base meridian: | SB | Elevation: | Not Reported |
| Locationde: | Not Reported | | |
| Gissourcec: | hud | | |
| Comments: | Not Reported | | |
| Leasename: | Not Reported | Wellnumber: | 3 |
| Epawell: | N | Hydraulica: | N |
| Confidenti: | N | Spuddate: | Not Reported |
| Welldeptha: | 0 | | |
| Redrillfoo: | 0 | | |
| Abandonedd: | Not Reported | Completion: | Not Reported |
| Directiona: | Unknown | Gissymbol: | POG |
| Site id: | CAOG11000210641 | | |

---

**AV240**
**SE**
**1/2 - 1 Mile**

**OIL_GAS** **CAOG11000210517**

| | | | |
|---|---|---|---|
| District nun: | 1 | Api number: | 03714900 |
| Blm well: | N | Redrill can: | Not Reported |
| Dryhole: | N | Well status: | P |
| Operator name: | Chevron U.S.A. Inc. | | |
| County name: | Los Angeles | Fieldname: | Salt Lake |
| Area name: | Any Area | Section: | 21 |
| Township: | 01S | Range: | 14W |
| Base meridian: | SB | Elevation: | Not Reported |
| Locationde: | Not Reported | | |
| Gissourcec: | hud | | |
| Comments: | Not Reported | | |
| Leasename: | Salt Lake | Wellnumber: | 401 |
| Epawell: | N | Hydraulica: | N |
| Confidenti: | N | Spuddate: | Not Reported |
| Welldeptha: | 0 | | |
| Redrillfoo: | 0 | | |
| Abandonedd: | Not Reported | Completion: | Not Reported |
| Directiona: | Unknown | Gissymbol: | POG |
| Site id: | CAOG11000210517 | | |

---

**241**
**SW**
**1/2 - 1 Mile**

**OIL_GAS** **CAOG11000210724**

DRAFT

| | | | |
|---|---|---|---|
| District nun: | 1 | Api number: | 03715153 |
| Blm well: | N | Redrill can: | Not Reported |
| Dryhole: | N | Well status: | P |
| Operator name: | Chevron U.S.A. Inc. | | |
| County name: | Los Angeles | Fieldname: | Salt Lake |
| Area name: | Any Area | Section: | 20 |
| Township: | 01S | Range: | 14W |
| Base meridian: | SB | Elevation: | Not Reported |
| Locationde: | Not Reported | | |
| Gissourcec: | hud | | |
| Comments: | Not Reported | | |
| Leasename: | Not Reported | Wellnumber: | 86 |
| Epawell: | N | Hydraulica: | N |
| Confidenti: | N | Spuddate: | Not Reported |
| Welldeptha: | 0 | | |
| Redrillfoo: | 0 | | |
| Abandonedd: | Not Reported | Completion: | Not Reported |
| Directiona: | Unknown | Gissymbol: | POG |
| Site id: | CAOG11000210724 | | |

---

**BG242**
**SSE**
**1/2 - 1 Mile**

**OIL_GAS** **CAOG11000210754**

| | | | |
|---|---|---|---|
| District nun: | 1 | Api number: | 03715183 |
| Blm well: | N | Redrill can: | Not Reported |
| Dryhole: | N | Well status: | P |
| Operator name: | Chevron U.S.A. Inc. | | |
| County name: | Los Angeles | Fieldname: | Salt Lake |
| Area name: | Any Area | Section: | 21 |
| Township: | 01S | Range: | 14W |
| Base meridian: | SB | Elevation: | Not Reported |
| Locationde: | Not Reported | | |
| Gissourcec: | hud | | |
| Comments: | Not Reported | | |
| Leasename: | Salt Lake | Wellnumber: | 8 |
| Epawell: | N | Hydraulica: | N |
| Confidenti: | N | Spuddate: | Not Reported |
| Welldeptha: | 0 | | |
| Redrillfoo: | 0 | | |
| Abandonedd: | Not Reported | Completion: | Not Reported |
| Directiona: | Unknown | Gissymbol: | POG |
| Site id: | CAOG11000210754 | | |

---

**BC243**
**West**
**1/2 - 1 Mile**

**OIL_GAS** **CAOG11000210303**

| | | | |
|---|---|---|---|
| District nun: | 1 | Api number: | 03714617 |
| Blm well: | N | Redrill can: | Not Reported |
| Dryhole: | N | Well status: | I |
| Operator name: | Garbutt Oil Co. (A. M. Stephens Co.) | | |
| County name: | Los Angeles | Fieldname: | Salt Lake |
| Area name: | Any Area | Section: | 20 |
| Township: | 01S | Range: | 14W |
| Base meridian: | SB | Elevation: | Not Reported |
| Locationde: | Not Reported | | |
| Gissourcec: | hud | | |

DRAFT

| | | | |
|---|---|---|---|
| Comments: | Not Reported | | |
| Leasename: | Not Reported | Wellnumber: | 1 |
| Epawell: | N | Hydraulica: | N |
| Confidenti: | N | Spuddate: | Not Reported |
| Welldeptha: | 0 | | |
| Redrillfoo: | 0 | | |
| Abandonedd: | Not Reported | Completion: | Not Reported |
| Directiona: | Unknown | Gissymbol: | APM |
| Site id: | CAOG11000210303 | | |

---

**BB244**
**ESE**
**1/2 - 1 Mile**

**OIL_GAS** **CAOG11000210649**

| | | | |
|---|---|---|---|
| District nun: | 1 | Api number: | 03715069 |
| Blm well: | N | Redrill can: | Not Reported |
| Dryhole: | N | Well status: | P |
| Operator name: | Rancho La Brea Oil co. | | |
| County name: | Los Angeles | Fieldname: | Salt Lake |
| Area name: | Any Area | Section: | 21 |
| Township: | 01S | Range: | 14W |
| Base meridian: | SB | Elevation: | Not Reported |
| Locationde: | Not Reported | | |
| Gissourcec: | hud | | |
| Comments: | Not Reported | | |
| Leasename: | Not Reported | Wellnumber: | 11 |
| Epawell: | N | Hydraulica: | N |
| Confidenti: | N | Spuddate: | Not Reported |
| Welldeptha: | 0 | | |
| Redrillfoo: | 0 | | |
| Abandonedd: | Not Reported | Completion: | Not Reported |
| Directiona: | Unknown | Gissymbol: | POG |
| Site id: | CAOG11000210649 | | |

---

**AX245**
**SE**
**1/2 - 1 Mile**

**OIL_GAS** **CAOG11000210757**

| | | | |
|---|---|---|---|
| District nun: | 1 | Api number: | 03715186 |
| Blm well: | N | Redrill can: | Not Reported |
| Dryhole: | N | Well status: | P |
| Operator name: | Chevron U.S.A. Inc. | | |
| County name: | Los Angeles | Fieldname: | Salt Lake |
| Area name: | Any Area | Section: | 21 |
| Township: | 01S | Range: | 14W |
| Base meridian: | SB | Elevation: | Not Reported |
| Locationde: | Not Reported | | |
| Gissourcec: | hud | | |
| Comments: | Not Reported | | |
| Leasename: | Salt Lake | Wellnumber: | 11 |
| Epawell: | N | Hydraulica: | N |
| Confidenti: | N | Spuddate: | Not Reported |
| Welldeptha: | 0 | | |
| Redrillfoo: | 0 | | |
| Abandonedd: | Not Reported | Completion: | Not Reported |
| Directiona: | Unknown | Gissymbol: | POG |
| Site id: | CAOG11000210757 | | |

DRAFT

# GEOCHECK® - PHYSICAL SETTING SOURCE MAP FINDINGS

Map ID
Direction
Distance

Database EDR ID Number

**BF246**
**ENE**
**1/2 - 1 Mile**

**OIL_GAS** **CAOG11000210703**

| | | | |
|---|---|---|---|
| District nun: | 1 | Api number: | 03715123 |
| Blm well: | N | Redrill can: | Not Reported |
| Dryhole: | N | Well status: | P |
| Operator name: | Rancho La Brea Oil co. | | |
| County name: | Los Angeles | Fieldname: | Salt Lake |
| Area name: | Any Area | Section: | 16 |
| Township: | 01S | Range: | 14W |
| Base meridian: | SB | Elevation: | Not Reported |
| Locationde: | Not Reported | | |
| Gissourcec: | hud | | |
| Comments: | Not Reported | | |
| Leasename: | Not Reported | Wellnumber: | 65 |
| Epawell: | N | Hydraulica: | N |
| Confidenti: | N | Spuddate: | Not Reported |
| Welldeptha: | 0 | | |
| Redrillfoo: | 0 | | |
| Abandonedd: | Not Reported | Completion: | Not Reported |
| Directiona: | Unknown | Gissymbol: | POG |
| Site id: | CAOG11000210703 | | |

---

**AY247**
**SW**
**1/2 - 1 Mile**

**OIL_GAS** **CAOG11000210729**

| | | | |
|---|---|---|---|
| District nun: | 1 | Api number: | 03715158 |
| Blm well: | N | Redrill can: | Not Reported |
| Dryhole: | N | Well status: | P |
| Operator name: | Chevron U.S.A. Inc. | | |
| County name: | Los Angeles | Fieldname: | Salt Lake |
| Area name: | Any Area | Section: | 20 |
| Township: | 01S | Range: | 14W |
| Base meridian: | SB | Elevation: | Not Reported |
| Locationde: | Not Reported | | |
| Gissourcec: | hud | | |
| Comments: | Not Reported | | |
| Leasename: | Not Reported | Wellnumber: | 104 |
| Epawell: | N | Hydraulica: | N |
| Confidenti: | N | Spuddate: | Not Reported |
| Welldeptha: | 0 | | |
| Redrillfoo: | 0 | | |
| Abandonedd: | Not Reported | Completion: | Not Reported |
| Directiona: | Unknown | Gissymbol: | POG |
| Site id: | CAOG11000210729 | | |

---

**BA248**
**SE**
**1/2 - 1 Mile**

**OIL_GAS** **CAOG11000210358**

DRAFT

| | | | |
|---|---|---|---|
| District nun: | 1 | Api number: | 03714683 |
| Blm well: | N | Redrill can: | Not Reported |
| Dryhole: | N | Well status: | B |
| Operator name: | Chevron U.S.A. Inc. | | |
| County name: | Los Angeles | Fieldname: | Salt Lake |
| Area name: | Any Area | Section: | 21 |
| Township: | 01S | Range: | 14W |
| Base meridian: | SB | Elevation: | Not Reported |
| Locationde: | Not Reported | | |
| Gissourcec: | hud | | |
| Comments: | Not Reported | | |
| Leasename: | Salt Lake | Wellnumber: | 415 |
| Epawell: | N | Hydraulica: | N |
| Confidenti: | N | Spuddate: | Not Reported |
| Welldeptha: | 0 | | |
| Redrillfoo: | 0 | | |
| Abandonedd: | Not Reported | Completion: | Not Reported |
| Directiona: | Unknown | Gissymbol: | AOG |
| Site id: | CAOG11000210358 | | |

---

**BH249**
**WSW** **OIL_GAS** **CAOG11000210736**
**1/2 - 1 Mile**

| | | | |
|---|---|---|---|
| District nun: | 1 | Api number: | 03715165 |
| Blm well: | N | Redrill can: | Not Reported |
| Dryhole: | N | Well status: | P |
| Operator name: | Chevron U.S.A. Inc. | | |
| County name: | Los Angeles | Fieldname: | Salt Lake |
| Area name: | Any Area | Section: | 20 |
| Township: | 01S | Range: | 14W |
| Base meridian: | SB | Elevation: | Not Reported |
| Locationde: | Not Reported | | |
| Gissourcec: | hud | | |
| Comments: | Not Reported | | |
| Leasename: | Not Reported | Wellnumber: | 120 |
| Epawell: | N | Hydraulica: | N |
| Confidenti: | N | Spuddate: | Not Reported |
| Welldeptha: | 0 | | |
| Redrillfoo: | 0 | | |
| Abandonedd: | Not Reported | Completion: | Not Reported |
| Directiona: | Unknown | Gissymbol: | POG |
| Site id: | CAOG11000210736 | | |

---

**250**
**South** **OIL_GAS** **CAOG11000210586**
**1/2 - 1 Mile**

| | | | |
|---|---|---|---|
| District nun: | 1 | Api number: | 03714970 |
| Blm well: | N | Redrill can: | Not Reported |
| Dryhole: | N | Well status: | B |
| Operator name: | Chevron U.S.A. Inc. | | |
| County name: | Los Angeles | Fieldname: | Salt Lake, South |
| Area name: | Any Area | Section: | 20 |
| Township: | 01S | Range: | 14W |
| Base meridian: | SB | Elevation: | Not Reported |
| Locationde: | Not Reported | | |
| Gissourcec: | hud | | |

DRAFT

| | | | |
|---|---|---|---|
| Comments: | Not Reported | | |
| Leasename: | Not Reported | Wellnumber: | 10 |
| Epawell: | N | Hydraulica: | N |
| Confidenti: | N | Spuddate: | Not Reported |
| Welldeptha: | 0 | | |
| Redrillfoo: | 0 | | |
| Abandonedd: | Not Reported | Completion: | Not Reported |
| Directiona: | Unknown | Gissymbol: | AOG |
| Site id: | CAOG11000210586 | | |

---

**BI251**
**ESE**
**1/2 - 1 Mile**

**OIL_GAS** **CAOG11000210650**

| | | | |
|---|---|---|---|
| District nun: | 1 | Api number: | 03715070 |
| Blm well: | N | Redrill can: | Not Reported |
| Dryhole: | N | Well status: | P |
| Operator name: | Rancho La Brea Oil co. | | |
| County name: | Los Angeles | Fieldname: | Salt Lake |
| Area name: | Any Area | Section: | 21 |
| Township: | 01S | Range: | 14W |
| Base meridian: | SB | Elevation: | Not Reported |
| Locationde: | Not Reported | | |
| Gissourcec: | hud | | |
| Comments: | Not Reported | | |
| Leasename: | Not Reported | Wellnumber: | 12 |
| Epawell: | N | Hydraulica: | N |
| Confidenti: | N | Spuddate: | Not Reported |
| Welldeptha: | 0 | | |
| Redrillfoo: | 0 | | |
| Abandonedd: | Not Reported | Completion: | Not Reported |
| Directiona: | Unknown | Gissymbol: | POG |
| Site id: | CAOG11000210650 | | |

---

**BE252**
**East**
**1/2 - 1 Mile**

**OIL_GAS** **CAOG11000210501**

| | | | |
|---|---|---|---|
| District nun: | 1 | Api number: | 03714884 |
| Blm well: | N | Redrill can: | Not Reported |
| Dryhole: | N | Well status: | P |
| Operator name: | Chevron U.S.A. Inc. | | |
| County name: | Los Angeles | Fieldname: | Salt Lake |
| Area name: | Any Area | Section: | 15 |
| Township: | 01S | Range: | 14W |
| Base meridian: | SB | Elevation: | Not Reported |
| Locationde: | Not Reported | | |
| Gissourcec: | hud | | |
| Comments: | Not Reported | | |
| Leasename: | Salt Lake | Wellnumber: | 340 |
| Epawell: | N | Hydraulica: | N |
| Confidenti: | N | Spuddate: | Not Reported |
| Welldeptha: | 0 | | |
| Redrillfoo: | 0 | | |
| Abandonedd: | Not Reported | Completion: | Not Reported |
| Directiona: | Unknown | Gissymbol: | POG |
| Site id: | CAOG11000210501 | | |

DRAFT

# GEOCHECK® - PHYSICAL SETTING SOURCE MAP FINDINGS

Map ID
Direction
Distance

Database EDR ID Number

**BE253**
**East**
**1/2 - 1 Mile**

**OIL_GAS** **CAOG11000210493**

| | | | |
|---|---|---|---|
| District nun: | 1 | Api number: | 03714876 |
| Blm well: | N | Redrill can: | Not Reported |
| Dryhole: | N | Well status: | P |
| Operator name: | Chevron U.S.A. Inc. | | |
| County name: | Los Angeles | Fieldname: | Salt Lake |
| Area name: | Any Area | Section: | 21 |
| Township: | 01S | Range: | 14W |
| Base meridian: | SB | Elevation: | Not Reported |
| Locationde: | Not Reported | | |
| Gissourcec: | hud | | |
| Comments: | Not Reported | | |
| Leasename: | Salt Lake | Wellnumber: | 322 |
| Epawell: | N | Hydraulica: | N |
| Confidenti: | N | Spuddate: | Not Reported |
| Welldeptha: | 0 | | |
| Redrillfoo: | 0 | | |
| Abandonedd: | Not Reported | Completion: | Not Reported |
| Directiona: | Unknown | Gissymbol: | POG |
| Site id: | CAOG11000210493 | | |

---

**BE254**
**East**
**1/2 - 1 Mile**

**OIL_GAS** **CAOG11000210484**

| | | | |
|---|---|---|---|
| District nun: | 1 | Api number: | 03714867 |
| Blm well: | N | Redrill can: | Not Reported |
| Dryhole: | N | Well status: | P |
| Operator name: | Chevron U.S.A. Inc. | | |
| County name: | Los Angeles | Fieldname: | Salt Lake |
| Area name: | Any Area | Section: | 21 |
| Township: | 01S | Range: | 14W |
| Base meridian: | SB | Elevation: | Not Reported |
| Locationde: | Not Reported | | |
| Gissourcec: | hud | | |
| Comments: | Not Reported | | |
| Leasename: | Salt Lake | Wellnumber: | 305 |
| Epawell: | N | Hydraulica: | N |
| Confidenti: | N | Spuddate: | Not Reported |
| Welldeptha: | 0 | | |
| Redrillfoo: | 0 | | |
| Abandonedd: | Not Reported | Completion: | Not Reported |
| Directiona: | Unknown | Gissymbol: | POG |
| Site id: | CAOG11000210484 | | |

---

**BB255**
**East**
**1/2 - 1 Mile**

**OIL_GAS** **CAOG11000210476**

DRAFT

| | | | |
|---|---|---|---|
| District nun: | 1 | Api number: | 03714859 |
| Blm well: | N | Redrill can: | Not Reported |
| Dryhole: | N | Well status: | P |
| Operator name: | Chevron U.S.A. Inc. | | |
| County name: | Los Angeles | Fieldname: | Salt Lake |
| Area name: | Any Area | Section: | 21 |
| Township: | 01S | Range: | 14W |
| Base meridian: | SB | Elevation: | Not Reported |
| Locationde: | Not Reported | | |
| Gissourcec: | hud | | |
| Comments: | Not Reported | | |
| Leasename: | Salt Lake | Wellnumber: | 287 |
| Epawell: | N | Hydraulica: | N |
| Confidenti: | N | Spuddate: | Not Reported |
| Welldeptha: | 0 | | |
| Redrillfoo: | 0 | | |
| Abandonedd: | Not Reported | Completion: | Not Reported |
| Directiona: | Unknown | Gissymbol: | POG |
| Site id: | CAOG11000210476 | | |

---

**BG256**
**SSE** **OIL_GAS** **CAOG11000210351**
**1/2 - 1 Mile**

| | | | |
|---|---|---|---|
| District nun: | 1 | Api number: | 03714676 |
| Blm well: | N | Redrill can: | Not Reported |
| Dryhole: | N | Well status: | P |
| Operator name: | Chevron U.S.A. Inc. | | |
| County name: | Los Angeles | Fieldname: | Salt Lake |
| Area name: | Any Area | Section: | 21 |
| Township: | 01S | Range: | 14W |
| Base meridian: | SB | Elevation: | Not Reported |
| Locationde: | Not Reported | | |
| Gissourcec: | hud | | |
| Comments: | Not Reported | | |
| Leasename: | Salt Lake | Wellnumber: | 406 |
| Epawell: | N | Hydraulica: | N |
| Confidenti: | N | Spuddate: | Not Reported |
| Welldeptha: | 0 | | |
| Redrillfoo: | 0 | | |
| Abandonedd: | Not Reported | Completion: | Not Reported |
| Directiona: | Unknown | Gissymbol: | POG |
| Site id: | CAOG11000210351 | | |

---

**BI257**
**ESE** **OIL_GAS** **CAOG11000210656**
**1/2 - 1 Mile**

| | | | |
|---|---|---|---|
| District nun: | 1 | Api number: | 03715076 |
| Blm well: | N | Redrill can: | Not Reported |
| Dryhole: | N | Well status: | P |
| Operator name: | Rancho La Brea Oil co. | | |
| County name: | Los Angeles | Fieldname: | Salt Lake |
| Area name: | Any Area | Section: | 21 |
| Township: | 01S | Range: | 14W |
| Base meridian: | SB | Elevation: | Not Reported |
| Locationde: | Not Reported | | |
| Gissourcec: | hud | | |

DRAFT

| | | | |
|---|---|---|---|
| Comments: | Not Reported | | |
| Leasename: | Not Reported | Wellnumber: | 18 |
| Epawell: | N | Hydraulica: | N |
| Confidenti: | N | Spuddate: | Not Reported |
| Welldeptha: | 0 | | |
| Redrillfoo: | 0 | | |
| Abandonedd: | Not Reported | Completion: | Not Reported |
| Directiona: | Unknown | Gissymbol: | POG |
| Site id: | CAOG11000210656 | | |

---

**BH258**
**WSW**
**1/2 - 1 Mile**

**OIL_GAS** **CAOG11000210737**

| | | | |
|---|---|---|---|
| District nun: | 1 | Api number: | 03715166 |
| Blm well: | N | Redrill can: | Not Reported |
| Dryhole: | N | Well status: | P |
| Operator name: | Chevron U.S.A. Inc. | | |
| County name: | Los Angeles | Fieldname: | Salt Lake |
| Area name: | Any Area | Section: | 20 |
| Township: | 01S | Range: | 14W |
| Base meridian: | SB | Elevation: | Not Reported |
| Locationde: | Not Reported | | |
| Gissourcec: | hud | | |
| Comments: | Not Reported | | |
| Leasename: | Not Reported | Wellnumber: | 121 |
| Epawell: | N | Hydraulica: | N |
| Confidenti: | N | Spuddate: | Not Reported |
| Welldeptha: | 0 | | |
| Redrillfoo: | 0 | | |
| Abandonedd: | Not Reported | Completion: | Not Reported |
| Directiona: | Unknown | Gissymbol: | POG |
| Site id: | CAOG11000210737 | | |

---

**BA259**
**SE**
**1/2 - 1 Mile**

**OIL_GAS** **CAOG11000210514**

| | | | |
|---|---|---|---|
| District nun: | 1 | Api number: | 03714897 |
| Blm well: | N | Redrill can: | Not Reported |
| Dryhole: | N | Well status: | P |
| Operator name: | Chevron U.S.A. Inc. | | |
| County name: | Los Angeles | Fieldname: | Salt Lake |
| Area name: | Any Area | Section: | 21 |
| Township: | 01S | Range: | 14W |
| Base meridian: | SB | Elevation: | Not Reported |
| Locationde: | Not Reported | | |
| Gissourcec: | hud | | |
| Comments: | Not Reported | | |
| Leasename: | Salt Lake | Wellnumber: | 403 |
| Epawell: | N | Hydraulica: | N |
| Confidenti: | N | Spuddate: | Not Reported |
| Welldeptha: | 0 | | |
| Redrillfoo: | 0 | | |
| Abandonedd: | Not Reported | Completion: | Not Reported |
| Directiona: | Unknown | Gissymbol: | POG |
| Site id: | CAOG11000210514 | | |

DRAFT

# GEOCHECK® - PHYSICAL SETTING SOURCE MAP FINDINGS

Map ID
Direction
Distance

Database EDR ID Number

**BH260**
**WSW**
**1/2 - 1 Mile**

**OIL_GAS** **CAOG11000210738**

| | | | |
|---|---|---|---|
| District nun: | 1 | Api number: | 03715167 |
| Blm well: | N | Redrill can: | Not Reported |
| Dryhole: | N | Well status: | P |
| Operator name: | Chevron U.S.A. Inc. | | |
| County name: | Los Angeles | Fieldname: | Salt Lake |
| Area name: | Any Area | Section: | 20 |
| Township: | 01S | Range: | 14W |
| Base meridian: | SB | Elevation: | Not Reported |
| Locationde: | Not Reported | | |
| Gissourcec: | hud | | |
| Comments: | Not Reported | | |
| Leasename: | Not Reported | Wellnumber: | 130 |
| Epawell: | N | Hydraulica: | N |
| Confidenti: | N | Spuddate: | Not Reported |
| Welldeptha: | 0 | | |
| Redrillfoo: | 0 | | |
| Abandonedd: | Not Reported | Completion: | Not Reported |
| Directiona: | Unknown | Gissymbol: | POG |
| Site id: | CAOG11000210738 | | |

---

**BB261**
**ESE**
**1/2 - 1 Mile**

**OIL_GAS** **CAOG11000210468**

| | | | |
|---|---|---|---|
| District nun: | 1 | Api number: | 03714851 |
| Blm well: | N | Redrill can: | Not Reported |
| Dryhole: | N | Well status: | P |
| Operator name: | Chevron U.S.A. Inc. | | |
| County name: | Los Angeles | Fieldname: | Salt Lake |
| Area name: | Any Area | Section: | 21 |
| Township: | 01S | Range: | 14W |
| Base meridian: | SB | Elevation: | Not Reported |
| Locationde: | Not Reported | | |
| Gissourcec: | hud | | |
| Comments: | Not Reported | | |
| Leasename: | Salt Lake | Wellnumber: | 270 |
| Epawell: | N | Hydraulica: | N |
| Confidenti: | N | Spuddate: | Not Reported |
| Welldeptha: | 0 | | |
| Redrillfoo: | 0 | | |
| Abandonedd: | Not Reported | Completion: | Not Reported |
| Directiona: | Unknown | Gissymbol: | POG |
| Site id: | CAOG11000210468 | | |

---

**262**
**SSW**
**1/2 - 1 Mile**

**OIL_GAS** **CAOG11000210715**

DRAFT

| | | | |
|---|---|---|---|
| District nun: | 1 | Api number: | 03715144 |
| Blm well: | N | Redrill can: | Not Reported |
| Dryhole: | N | Well status: | P |
| Operator name: | Chevron U.S.A. Inc. | | |
| County name: | Los Angeles | Fieldname: | Salt Lake, South |
| Area name: | Any Area | Section: | 20 |
| Township: | 01S | Range: | 14W |
| Base meridian: | SB | Elevation: | Not Reported |
| Locationde: | Not Reported | | |
| Gissourcec: | hud | | |
| Comments: | Not Reported | | |
| Leasename: | Not Reported | Wellnumber: | 49 |
| Epawell: | N | Hydraulica: | N |
| Confidenti: | N | Spuddate: | Not Reported |
| Welldeptha: | 0 | | |
| Redrillfoo: | 0 | | |
| Abandonedd: | Not Reported | Completion: | Not Reported |
| Directiona: | Unknown | Gissymbol: | POG |
| Site id: | CAOG11000210715 | | |

---

**BJ263**
**West**
**1/2 - 1 Mile**

**OIL_GAS** **CAOG11000210739**

| | | | |
|---|---|---|---|
| District nun: | 1 | Api number: | 03715168 |
| Blm well: | N | Redrill can: | Not Reported |
| Dryhole: | N | Well status: | P |
| Operator name: | Chevron U.S.A. Inc. | | |
| County name: | Los Angeles | Fieldname: | Salt Lake |
| Area name: | Any Area | Section: | 20 |
| Township: | 01S | Range: | 14W |
| Base meridian: | SB | Elevation: | Not Reported |
| Locationde: | Not Reported | | |
| Gissourcec: | hud | | |
| Comments: | Not Reported | | |
| Leasename: | Not Reported | Wellnumber: | 131 |
| Epawell: | N | Hydraulica: | N |
| Confidenti: | N | Spuddate: | Not Reported |
| Welldeptha: | 0 | | |
| Redrillfoo: | 0 | | |
| Abandonedd: | Not Reported | Completion: | Not Reported |
| Directiona: | Unknown | Gissymbol: | POG |
| Site id: | CAOG11000210739 | | |

---

**BK264**
**SE**
**1/2 - 1 Mile**

**OIL_GAS** **CAOG11000210755**

| | | | |
|---|---|---|---|
| District nun: | 1 | Api number: | 03715184 |
| Blm well: | N | Redrill can: | Not Reported |
| Dryhole: | N | Well status: | P |
| Operator name: | Chevron U.S.A. Inc. | | |
| County name: | Los Angeles | Fieldname: | Salt Lake |
| Area name: | Any Area | Section: | 21 |
| Township: | 01S | Range: | 14W |
| Base meridian: | SB | Elevation: | Not Reported |
| Locationde: | Not Reported | | |
| Gissourcec: | hud | | |

DRAFT

| | | | |
|---|---|---|---|
| Comments: | Not Reported | | |
| Leasename: | Salt Lake | Wellnumber: | 9 |
| Epawell: | N | Hydraulica: | N |
| Confidenti: | N | Spuddate: | Not Reported |
| Welldeptha: | 0 | | |
| Redrillfoo: | 0 | | |
| Abandonedd: | Not Reported | Completion: | Not Reported |
| Directiona: | Unknown | Gissymbol: | POG |
| Site id: | CAOG11000210755 | | |

---

**BI265**
**ESE**
**1/2 - 1 Mile**

**OIL_GAS** **CAOG11000210815**

| | | | |
|---|---|---|---|
| District nun: | 1 | Api number: | 03715244 |
| Blm well: | N | Redrill can: | Not Reported |
| Dryhole: | N | Well status: | P |
| Operator name: | Chevron U.S.A. Inc. | | |
| County name: | Los Angeles | Fieldname: | Salt Lake |
| Area name: | Any Area | Section: | 21 |
| Township: | 01S | Range: | 14W |
| Base meridian: | SB | Elevation: | Not Reported |
| Locationde: | Not Reported | | |
| Gissourcec: | hud | | |
| Comments: | Not Reported | | |
| Leasename: | Salt Lake | Wellnumber: | 252 |
| Epawell: | N | Hydraulica: | N |
| Confidenti: | N | Spuddate: | Not Reported |
| Welldeptha: | 0 | | |
| Redrillfoo: | 0 | | |
| Abandonedd: | Not Reported | Completion: | Not Reported |
| Directiona: | Unknown | Gissymbol: | POG |
| Site id: | CAOG11000210815 | | |

---

**BG266**
**SSE**
**1/2 - 1 Mile**

**OIL_GAS** **CAOG11000210758**

| | | | |
|---|---|---|---|
| District nun: | 1 | Api number: | 03715187 |
| Blm well: | N | Redrill can: | Not Reported |
| Dryhole: | N | Well status: | P |
| Operator name: | Chevron U.S.A. Inc. | | |
| County name: | Los Angeles | Fieldname: | Salt Lake |
| Area name: | Any Area | Section: | 21 |
| Township: | 01S | Range: | 14W |
| Base meridian: | SB | Elevation: | Not Reported |
| Locationde: | Not Reported | | |
| Gissourcec: | hud | | |
| Comments: | Not Reported | | |
| Leasename: | Salt Lake | Wellnumber: | 12 |
| Epawell: | N | Hydraulica: | N |
| Confidenti: | N | Spuddate: | Not Reported |
| Welldeptha: | 0 | | |
| Redrillfoo: | 0 | | |
| Abandonedd: | Not Reported | Completion: | Not Reported |
| Directiona: | Unknown | Gissymbol: | POG |
| Site id: | CAOG11000210758 | | |

DRAFT

# GEOCHECK® - PHYSICAL SETTING SOURCE MAP FINDINGS

Map ID
Direction
Distance

Database EDR ID Number

**BL267**
**West**
**1/2 - 1 Mile**

**OIL_GAS** **CAOG11000210311**

| | | | |
|---|---|---|---|
| District nun: | 1 | Api number: | 03714625 |
| Blm well: | N | Redrill can: | Not Reported |
| Dryhole: | N | Well status: | P |
| Operator name: | Garbutt Oil Co. (A. M. Stephens Co.) | | |
| County name: | Los Angeles | Fieldname: | Salt Lake |
| Area name: | Any Area | Section: | 20 |
| Township: | 01S | Range: | 14W |
| Base meridian: | SB | Elevation: | Not Reported |
| Locationde: | Not Reported | | |
| Gissourcec: | hud | | |
| Comments: | Not Reported | | |
| Leasename: | Not Reported | Wellnumber: | 10 |
| Epawell: | N | Hydraulica: | N |
| Confidenti: | N | Spuddate: | Not Reported |
| Welldeptha: | 0 | | |
| Redrillfoo: | 0 | | |
| Abandonedd: | Not Reported | Completion: | Not Reported |
| Directiona: | Unknown | Gissymbol: | POG |
| Site id: | CAOG11000210311 | | |

---

**BK268**
**SE**
**1/2 - 1 Mile**

**OIL_GAS** **CAOG11000210766**

| | | | |
|---|---|---|---|
| District nun: | 1 | Api number: | 03715195 |
| Blm well: | N | Redrill can: | Not Reported |
| Dryhole: | N | Well status: | P |
| Operator name: | Chevron U.S.A. Inc. | | |
| County name: | Los Angeles | Fieldname: | Salt Lake |
| Area name: | Any Area | Section: | 21 |
| Township: | 01S | Range: | 14W |
| Base meridian: | SB | Elevation: | Not Reported |
| Locationde: | Not Reported | | |
| Gissourcec: | hud | | |
| Comments: | Not Reported | | |
| Leasename: | Salt Lake | Wellnumber: | 20 |
| Epawell: | N | Hydraulica: | N |
| Confidenti: | N | Spuddate: | Not Reported |
| Welldeptha: | 0 | | |
| Redrillfoo: | 0 | | |
| Abandonedd: | Not Reported | Completion: | Not Reported |
| Directiona: | Unknown | Gissymbol: | POG |
| Site id: | CAOG11000210766 | | |

---

**BM269**
**ESE**
**1/2 - 1 Mile**

**OIL_GAS** **CAOG11000210791**

DRAFT

| | | | |
|---|---|---|---|
| District nun: | 1 | Api number: | 03715220 |
| Blm well: | N | Redrill can: | Not Reported |
| Dryhole: | N | Well status: | P |
| Operator name: | Chevron U.S.A. Inc. | | |
| County name: | Los Angeles | Fieldname: | Salt Lake |
| Area name: | Any Area | Section: | 21 |
| Township: | 01S | Range: | 14W |
| Base meridian: | SB | Elevation: | Not Reported |
| Locationde: | Not Reported | | |
| Gissourcec: | hud | | |
| Comments: | Not Reported | | |
| Leasename: | Salt Lake | Wellnumber: | 51 |
| Epawell: | N | Hydraulica: | N |
| Confidenti: | N | Spuddate: | Not Reported |
| Welldeptha: | 0 | | |
| Redrillfoo: | 0 | | |
| Abandonedd: | Not Reported | Completion: | Not Reported |
| Directiona: | Unknown | Gissymbol: | POG |
| Site id: | CAOG11000210791 | | |

---

**BM270**
**SE**
**1/2 - 1 Mile**

**OIL_GAS** **CAOG11000210790**

| | | | |
|---|---|---|---|
| District nun: | 1 | Api number: | 03715219 |
| Blm well: | N | Redrill can: | Not Reported |
| Dryhole: | N | Well status: | P |
| Operator name: | Chevron U.S.A. Inc. | | |
| County name: | Los Angeles | Fieldname: | Salt Lake |
| Area name: | Any Area | Section: | 21 |
| Township: | 01S | Range: | 14W |
| Base meridian: | SB | Elevation: | Not Reported |
| Locationde: | Not Reported | | |
| Gissourcec: | hud | | |
| Comments: | Not Reported | | |
| Leasename: | Salt Lake | Wellnumber: | 50 |
| Epawell: | N | Hydraulica: | N |
| Confidenti: | N | Spuddate: | Not Reported |
| Welldeptha: | 0 | | |
| Redrillfoo: | 0 | | |
| Abandonedd: | Not Reported | Completion: | Not Reported |
| Directiona: | Unknown | Gissymbol: | POG |
| Site id: | CAOG11000210790 | | |

---

**BJ271**
**West**
**1/2 - 1 Mile**

**OIL_GAS** **CAOG11000210304**

| | | | |
|---|---|---|---|
| District nun: | 1 | Api number: | 03714618 |
| Blm well: | N | Redrill can: | Not Reported |
| Dryhole: | N | Well status: | A |
| Operator name: | Garbutt Oil Co. (A. M. Stephens Co.) | | |
| County name: | Los Angeles | Fieldname: | Salt Lake |
| Area name: | Any Area | Section: | 20 |
| Township: | 01S | Range: | 14W |
| Base meridian: | SB | Elevation: | Not Reported |
| Locationde: | Not Reported | | |
| Gissourcec: | hud | | |

DRAFT

| | | | |
|---|---|---|---|
| Comments: | Not Reported | | |
| Leasename: | Not Reported | Wellnumber: | 2 |
| Epawell: | N | Hydraulica: | N |
| Confidenti: | N | Spuddate: | Not Reported |
| Welldeptha: | 0 | | |
| Redrillfoo: | 0 | | |
| Abandonedd: | Not Reported | Completion: | Not Reported |
| Directiona: | Unknown | Gissymbol: | AOG |
| Site id: | CAOG11000210304 | | |

---

**BG272**
**SSE**
**1/2 - 1 Mile**

**OIL_GAS** **CAOG11000210513**

| | | | |
|---|---|---|---|
| District nun: | 1 | Api number: | 03714896 |
| Blm well: | N | Redrill can: | Not Reported |
| Dryhole: | N | Well status: | P |
| Operator name: | Chevron U.S.A. Inc. | | |
| County name: | Los Angeles | Fieldname: | Salt Lake |
| Area name: | Any Area | Section: | 21 |
| Township: | 01S | Range: | 14W |
| Base meridian: | SB | Elevation: | Not Reported |
| Locationde: | Not Reported | | |
| Gissourcec: | hud | | |
| Comments: | Not Reported | | |
| Leasename: | Salt Lake | Wellnumber: | 402 |
| Epawell: | N | Hydraulica: | N |
| Confidenti: | N | Spuddate: | Not Reported |
| Welldeptha: | 0 | | |
| Redrillfoo: | 0 | | |
| Abandonedd: | Not Reported | Completion: | Not Reported |
| Directiona: | Unknown | Gissymbol: | POG |
| Site id: | CAOG11000210513 | | |

---

**BN273**
**East**
**1/2 - 1 Mile**

**OIL_GAS** **CAOG11000210701**

| | | | |
|---|---|---|---|
| District nun: | 1 | Api number: | 03715121 |
| Blm well: | N | Redrill can: | Not Reported |
| Dryhole: | N | Well status: | P |
| Operator name: | Rancho La Brea Oil co. | | |
| County name: | Los Angeles | Fieldname: | Salt Lake |
| Area name: | Any Area | Section: | 16 |
| Township: | 01S | Range: | 14W |
| Base meridian: | SB | Elevation: | Not Reported |
| Locationde: | Not Reported | | |
| Gissourcec: | hud | | |
| Comments: | Not Reported | | |
| Leasename: | Not Reported | Wellnumber: | 63 |
| Epawell: | N | Hydraulica: | N |
| Confidenti: | N | Spuddate: | Not Reported |
| Welldeptha: | 0 | | |
| Redrillfoo: | 0 | | |
| Abandonedd: | Not Reported | Completion: | Not Reported |
| Directiona: | Unknown | Gissymbol: | POG |
| Site id: | CAOG11000210701 | | |

DRAFT

# GEOCHECK® - PHYSICAL SETTING SOURCE MAP FINDINGS

Map ID
Direction
Distance

Database EDR ID Number

**BN274**
**East**
**1/2 - 1 Mile**

**OIL_GAS** **CAOG11000210502**

| | | | |
|---|---|---|---|
| District nun: | 1 | Api number: | 03714885 |
| Blm well: | N | Redrill can: | Not Reported |
| Dryhole: | N | Well status: | P |
| Operator name: | Chevron U.S.A. Inc. | | |
| County name: | Los Angeles | Fieldname: | Salt Lake |
| Area name: | Any Area | Section: | 15 |
| Township: | 01S | Range: | 14W |
| Base meridian: | SB | Elevation: | Not Reported |
| Locationde: | Not Reported | | |
| Gissourcec: | hud | | |
| Comments: | Not Reported | | |
| Leasename: | Salt Lake | Wellnumber: | 341 |
| Epawell: | N | Hydraulica: | N |
| Confidenti: | N | Spuddate: | Not Reported |
| Welldeptha: | 0 | | |
| Redrillfoo: | 0 | | |
| Abandonedd: | Not Reported | Completion: | Not Reported |
| Directiona: | Unknown | Gissymbol: | POG |
| Site id: | CAOG11000210502 | | |

---

**BI275**
**ESE**
**1/2 - 1 Mile**

**OIL_GAS** **CAOG11000210807**

| | | | |
|---|---|---|---|
| District nun: | 1 | Api number: | 03715236 |
| Blm well: | N | Redrill can: | Not Reported |
| Dryhole: | N | Well status: | P |
| Operator name: | Chevron U.S.A. Inc. | | |
| County name: | Los Angeles | Fieldname: | Salt Lake |
| Area name: | Any Area | Section: | 21 |
| Township: | 01S | Range: | 14W |
| Base meridian: | SB | Elevation: | Not Reported |
| Locationde: | Not Reported | | |
| Gissourcec: | hud | | |
| Comments: | Not Reported | | |
| Leasename: | Salt Lake | Wellnumber: | 235 |
| Epawell: | N | Hydraulica: | N |
| Confidenti: | N | Spuddate: | Not Reported |
| Welldeptha: | 0 | | |
| Redrillfoo: | 0 | | |
| Abandonedd: | Not Reported | Completion: | Not Reported |
| Directiona: | Unknown | Gissymbol: | POG |
| Site id: | CAOG11000210807 | | |

---

**BO276**
**SE**
**1/2 - 1 Mile**

**OIL_GAS** **CAOG11000210753**

DRAFT

| | | | |
|---|---|---|---|
| District nun: | 1 | Api number: | 03715182 |
| Blm well: | N | Redrill can: | Not Reported |
| Dryhole: | N | Well status: | P |
| Operator name: | Chevron U.S.A. Inc. | | |
| County name: | Los Angeles | Fieldname: | Salt Lake |
| Area name: | Any Area | Section: | 21 |
| Township: | 01S | Range: | 14W |
| Base meridian: | SB | Elevation: | Not Reported |
| Locationde: | Not Reported | | |
| Gissourcec: | hud | | |
| Comments: | Not Reported | | |
| Leasename: | Salt Lake | Wellnumber: | 7 |
| Epawell: | N | Hydraulica: | N |
| Confidenti: | N | Spuddate: | Not Reported |
| Welldeptha: | 0 | | |
| Redrillfoo: | 0 | | |
| Abandonedd: | Not Reported | Completion: | Not Reported |
| Directiona: | Unknown | Gissymbol: | POG |
| Site id: | CAOG11000210753 | | |

---

**BP277**
**ESE** **OIL_GAS** **CAOG11000210804**
**1/2 - 1 Mile**

| | | | |
|---|---|---|---|
| District nun: | 1 | Api number: | 03715233 |
| Blm well: | N | Redrill can: | Not Reported |
| Dryhole: | N | Well status: | P |
| Operator name: | Chevron U.S.A. Inc. | | |
| County name: | Los Angeles | Fieldname: | Salt Lake |
| Area name: | Any Area | Section: | 21 |
| Township: | 01S | Range: | 14W |
| Base meridian: | SB | Elevation: | Not Reported |
| Locationde: | Not Reported | | |
| Gissourcec: | hud | | |
| Comments: | Not Reported | | |
| Leasename: | Salt Lake | Wellnumber: | 217 |
| Epawell: | N | Hydraulica: | N |
| Confidenti: | N | Spuddate: | Not Reported |
| Welldeptha: | 0 | | |
| Redrillfoo: | 0 | | |
| Abandonedd: | Not Reported | Completion: | Not Reported |
| Directiona: | Unknown | Gissymbol: | POG |
| Site id: | CAOG11000210804 | | |

---

**278**
**WSW** **OIL_GAS** **CAOG11000210741**
**1/2 - 1 Mile**

| | | | |
|---|---|---|---|
| District nun: | 1 | Api number: | 03715170 |
| Blm well: | N | Redrill can: | Not Reported |
| Dryhole: | N | Well status: | P |
| Operator name: | Chevron U.S.A. Inc. | | |
| County name: | Los Angeles | Fieldname: | Salt Lake |
| Area name: | Any Area | Section: | 20 |
| Township: | 01S | Range: | 14W |
| Base meridian: | SB | Elevation: | Not Reported |
| Locationde: | Not Reported | | |
| Gissourcec: | hud | | |

DRAFT

| | | | |
|---|---|---|---|
| Comments: | Not Reported | | |
| Leasename: | Not Reported | Wellnumber: | 136 |
| Epawell: | N | Hydraulica: | N |
| Confidenti: | N | Spuddate: | Not Reported |
| Welldeptha: | 0 | | |
| Redrillfoo: | 0 | | |
| Abandonedd: | Not Reported | Completion: | Not Reported |
| Directiona: | Unknown | Gissymbol: | POG |
| Site id: | CAOG11000210741 | | |

---

**BQ279**
**East**
**1/2 - 1 Mile**

**OIL_GAS** **CAOG11000210494**

| | | | |
|---|---|---|---|
| District nun: | 1 | Api number: | 03714877 |
| Blm well: | N | Redrill can: | Not Reported |
| Dryhole: | N | Well status: | P |
| Operator name: | Chevron U.S.A. Inc. | | |
| County name: | Los Angeles | Fieldname: | Salt Lake |
| Area name: | Any Area | Section: | 21 |
| Township: | 01S | Range: | 14W |
| Base meridian: | SB | Elevation: | Not Reported |
| Locationde: | Not Reported | | |
| Gissourcec: | hud | | |
| Comments: | Not Reported | | |
| Leasename: | Salt Lake | Wellnumber: | 324 |
| Epawell: | N | Hydraulica: | N |
| Confidenti: | N | Spuddate: | Not Reported |
| Welldeptha: | 0 | | |
| Redrillfoo: | 0 | | |
| Abandonedd: | Not Reported | Completion: | Not Reported |
| Directiona: | Unknown | Gissymbol: | POG |
| Site id: | CAOG11000210494 | | |

---

**BK280**
**SE**
**1/2 - 1 Mile**

**OIL_GAS** **CAOG11000210759**

| | | | |
|---|---|---|---|
| District nun: | 1 | Api number: | 03715188 |
| Blm well: | N | Redrill can: | Not Reported |
| Dryhole: | N | Well status: | P |
| Operator name: | Chevron U.S.A. Inc. | | |
| County name: | Los Angeles | Fieldname: | Salt Lake |
| Area name: | Any Area | Section: | 21 |
| Township: | 01S | Range: | 14W |
| Base meridian: | SB | Elevation: | Not Reported |
| Locationde: | Not Reported | | |
| Gissourcec: | hud | | |
| Comments: | Not Reported | | |
| Leasename: | Salt Lake | Wellnumber: | 13 |
| Epawell: | N | Hydraulica: | N |
| Confidenti: | N | Spuddate: | Not Reported |
| Welldeptha: | 0 | | |
| Redrillfoo: | 0 | | |
| Abandonedd: | Not Reported | Completion: | Not Reported |
| Directiona: | Unknown | Gissymbol: | POG |
| Site id: | CAOG11000210759 | | |

DRAFT

# GEOCHECK® - PHYSICAL SETTING SOURCE MAP FINDINGS

Map ID
Direction
Distance

Database EDR ID Number

**BO281**
**SE**
**1/2 - 1 Mile**

**OIL_GAS** **CAOG11000210515**

| | | | |
|---|---|---|---|
| District nun: | 1 | Api number: | 03714898 |
| Blm well: | N | Redrill can: | Not Reported |
| Dryhole: | N | Well status: | P |
| Operator name: | Chevron U.S.A. Inc. | | |
| County name: | Los Angeles | Fieldname: | Salt Lake |
| Area name: | Any Area | Section: | 21 |
| Township: | 01S | Range: | 14W |
| Base meridian: | SB | Elevation: | Not Reported |
| Locationde: | Not Reported | | |
| Gissourcec: | hud | | |
| Comments: | Not Reported | | |
| Leasename: | Salt Lake | Wellnumber: | 404 |
| Epawell: | N | Hydraulica: | N |
| Confidenti: | N | Spuddate: | Not Reported |
| Welldeptha: | 0 | | |
| Redrillfoo: | 0 | | |
| Abandonedd: | Not Reported | Completion: | Not Reported |
| Directiona: | Unknown | Gissymbol: | POG |
| Site id: | CAOG11000210515 | | |

---

**BR282**
**East**
**1/2 - 1 Mile**

**OIL_GAS** **CAOG11000210477**

| | | | |
|---|---|---|---|
| District nun: | 1 | Api number: | 03714860 |
| Blm well: | N | Redrill can: | Not Reported |
| Dryhole: | N | Well status: | P |
| Operator name: | Chevron U.S.A. Inc. | | |
| County name: | Los Angeles | Fieldname: | Salt Lake |
| Area name: | Any Area | Section: | 21 |
| Township: | 01S | Range: | 14W |
| Base meridian: | SB | Elevation: | Not Reported |
| Locationde: | Not Reported | | |
| Gissourcec: | hud | | |
| Comments: | Not Reported | | |
| Leasename: | Salt Lake | Wellnumber: | 289 |
| Epawell: | N | Hydraulica: | N |
| Confidenti: | N | Spuddate: | Not Reported |
| Welldeptha: | 0 | | |
| Redrillfoo: | 0 | | |
| Abandonedd: | Not Reported | Completion: | Not Reported |
| Directiona: | Unknown | Gissymbol: | POG |
| Site id: | CAOG11000210477 | | |

---

**BJ283**
**West**
**1/2 - 1 Mile**

**OIL_GAS** **CAOG11000210740**

DRAFT

| | | | |
|---|---|---|---|
| District nun: | 1 | Api number: | 03715169 |
| Blm well: | N | Redrill can: | Not Reported |
| Dryhole: | N | Well status: | P |
| Operator name: | Chevron U.S.A. Inc. | | |
| County name: | Los Angeles | Fieldname: | Salt Lake |
| Area name: | Any Area | Section: | 20 |
| Township: | 01S | Range: | 14W |
| Base meridian: | SB | Elevation: | Not Reported |
| Locationde: | Not Reported | | |
| Gissourcec: | unk | | |
| Comments: | Not Reported | | |
| Leasename: | Not Reported | Wellnumber: | 132 |
| Epawell: | N | Hydraulica: | N |
| Confidenti: | N | Spuddate: | Not Reported |
| Welldeptha: | 0 | | |
| Redrillfoo: | 0 | | |
| Abandonedd: | Not Reported | Completion: | Not Reported |
| Directiona: | Unknown | Gissymbol: | POG |
| Site id: | CAOG11000210740 | | |

---

**BP284**
**ESE** **OIL_GAS** **CAOG11000210802**
**1/2 - 1 Mile**

| | | | |
|---|---|---|---|
| District nun: | 1 | Api number: | 03715231 |
| Blm well: | N | Redrill can: | Not Reported |
| Dryhole: | N | Well status: | P |
| Operator name: | Chevron U.S.A. Inc. | | |
| County name: | Los Angeles | Fieldname: | Salt Lake |
| Area name: | Any Area | Section: | 21 |
| Township: | 01S | Range: | 14W |
| Base meridian: | SB | Elevation: | Not Reported |
| Locationde: | Not Reported | | |
| Gissourcec: | hud | | |
| Comments: | Not Reported | | |
| Leasename: | Salt Lake | Wellnumber: | 200 |
| Epawell: | N | Hydraulica: | N |
| Confidenti: | N | Spuddate: | Not Reported |
| Welldeptha: | 0 | | |
| Redrillfoo: | 0 | | |
| Abandonedd: | Not Reported | Completion: | Not Reported |
| Directiona: | Unknown | Gissymbol: | POG |
| Site id: | CAOG11000210802 | | |

---

**BP285**
**ESE** **OIL_GAS** **CAOG11000210805**
**1/2 - 1 Mile**

| | | | |
|---|---|---|---|
| District nun: | 1 | Api number: | 03715234 |
| Blm well: | N | Redrill can: | Not Reported |
| Dryhole: | N | Well status: | B |
| Operator name: | Chevron U.S.A. Inc. | | |
| County name: | Los Angeles | Fieldname: | Salt Lake |
| Area name: | Any Area | Section: | 21 |
| Township: | 01S | Range: | 14W |
| Base meridian: | SB | Elevation: | Not Reported |
| Locationde: | Not Reported | | |
| Gissourcec: | hud | | |

DRAFT

| | | | |
|---|---|---|---|
| Comments: | Not Reported | | |
| Leasename: | Salt Lake | Wellnumber: | 218 |
| Epawell: | N | Hydraulica: | N |
| Confidenti: | N | Spuddate: | Not Reported |
| Welldeptha: | 0 | | |
| Redrillfoo: | 0 | | |
| Abandonedd: | Not Reported | Completion: | Not Reported |
| Directiona: | Unknown | Gissymbol: | AOG |
| Site id: | CAOG11000210805 | | |

---

**BS286**
**ESE**
**1/2 - 1 Mile**

**OIL_GAS** **CAOG11000210816**

| | | | |
|---|---|---|---|
| District nun: | 1 | Api number: | 03715245 |
| Blm well: | N | Redrill can: | Not Reported |
| Dryhole: | N | Well status: | P |
| Operator name: | Chevron U.S.A. Inc. | | |
| County name: | Los Angeles | Fieldname: | Salt Lake |
| Area name: | Any Area | Section: | 21 |
| Township: | 01S | Range: | 14W |
| Base meridian: | SB | Elevation: | Not Reported |
| Locationde: | Not Reported | | |
| Gissourcec: | hud | | |
| Comments: | Not Reported | | |
| Leasename: | Salt Lake | Wellnumber: | 254 |
| Epawell: | N | Hydraulica: | N |
| Confidenti: | N | Spuddate: | Not Reported |
| Welldeptha: | 0 | | |
| Redrillfoo: | 0 | | |
| Abandonedd: | Not Reported | Completion: | Not Reported |
| Directiona: | Unknown | Gissymbol: | POG |
| Site id: | CAOG11000210816 | | |

---

**BT287**
**West**
**1/2 - 1 Mile**

**OIL_GAS** **CAOG11000215204**

| | | | |
|---|---|---|---|
| District nun: | 1 | Api number: | 03723912 |
| Blm well: | N | Redrill can: | Not Reported |
| Dryhole: | N | Well status: | P |
| Operator name: | Unknown Operator | | |
| County name: | Los Angeles | Fieldname: | Salt Lake |
| Area name: | Any Area | Section: | 20 |
| Township: | 01S | Range: | 14W |
| Base meridian: | SB | Elevation: | Not Reported |
| Locationde: | Not Reported | | |
| Gissourcec: | hud | | |
| Comments: | Not Reported | | |
| Leasename: | Unknown Well | Wellnumber: | 1 |
| Epawell: | N | Hydraulica: | N |
| Confidenti: | N | Spuddate: | Not Reported |
| Welldeptha: | 0 | | |
| Redrillfoo: | 0 | | |
| Abandonedd: | Not Reported | Completion: | Not Reported |
| Directiona: | Unknown | Gissymbol: | POG |
| Site id: | CAOG11000215204 | | |

DRAFT

# GEOCHECK® - PHYSICAL SETTING SOURCE MAP FINDINGS

Map ID
Direction
Distance

Database EDR ID Number

**BL288**
**West**
**1/2 - 1 Mile**

**OIL_GAS** **CAOG11000210306**

| | | | |
|---|---|---|---|
| District nun: | 1 | Api number: | 03714620 |
| Blm well: | N | Redrill can: | Not Reported |
| Dryhole: | N | Well status: | P |
| Operator name: | Garbutt Oil Co. (A. M. Stephens Co.) | | |
| County name: | Los Angeles | Fieldname: | Salt Lake |
| Area name: | Any Area | Section: | 20 |
| Township: | 01S | Range: | 14W |
| Base meridian: | SB | Elevation: | Not Reported |
| Locationde: | Not Reported | | |
| Gissourcec: | hud | | |
| Comments: | Not Reported | | |
| Leasename: | Not Reported | Wellnumber: | 4 |
| Epawell: | N | Hydraulica: | N |
| Confidenti: | N | Spuddate: | Not Reported |
| Welldeptha: | 0 | | |
| Redrillfoo: | 0 | | |
| Abandonedd: | Not Reported | Completion: | Not Reported |
| Directiona: | Unknown | Gissymbol: | POG |
| Site id: | CAOG11000210306 | | |

---

**BU289**
**South**
**1/2 - 1 Mile**

**OIL_GAS** **CAOG11000210371**

| | | | |
|---|---|---|---|
| District nun: | 1 | Api number: | 03714696 |
| Blm well: | N | Redrill can: | Not Reported |
| Dryhole: | N | Well status: | P |
| Operator name: | Wilshire Oil Producers Co. | | |
| County name: | Los Angeles | Fieldname: | Salt Lake, South |
| Area name: | Any Area | Section: | 28 |
| Township: | 01S | Range: | 14W |
| Base meridian: | SB | Elevation: | Not Reported |
| Locationde: | Not Reported | | |
| Gissourcec: | hud | | |
| Comments: | Not Reported | | |
| Leasename: | Not Reported | Wellnumber: | 2 |
| Epawell: | N | Hydraulica: | N |
| Confidenti: | N | Spuddate: | Not Reported |
| Welldeptha: | 0 | | |
| Redrillfoo: | 0 | | |
| Abandonedd: | Not Reported | Completion: | Not Reported |
| Directiona: | Unknown | Gissymbol: | POG |
| Site id: | CAOG11000210371 | | |

---

**290**
**South**
**1/2 - 1 Mile**

**OIL_GAS** **CAOG11000205260**

DRAFT

| | | | |
|---|---|---|---|
| District nun: | 1 | Api number: | 03706336 |
| Blm well: | N | Redrill can: | Not Reported |
| Dryhole: | N | Well status: | P |
| Operator name: | Chevron U.S.A. Inc. | | |
| County name: | Los Angeles | Fieldname: | Salt Lake, South |
| Area name: | Any Area | Section: | 29 |
| Township: | 01S | Range: | 14W |
| Base meridian: | SB | Elevation: | Not Reported |
| Locationde: | Not Reported | | |
| Gissourcec: | hud | | |
| Comments: | Not Reported | | |
| Leasename: | Seibu Corehole | Wellnumber: | 1 |
| Epawell: | N | Hydraulica: | N |
| Confidenti: | N | Spuddate: | Not Reported |
| Welldeptha: | 0 | | |
| Redrillfoo: | 0 | | |
| Abandonedd: | Not Reported | Completion: | Not Reported |
| Directiona: | Unknown | Gissymbol: | PDH |
| Site id: | CAOG11000205260 | | |

---

**BV291**
**West**
**1/2 - 1 Mile**

**OIL_GAS** **CAOG11000210309**

| | | | |
|---|---|---|---|
| District nun: | 1 | Api number: | 03714623 |
| Blm well: | N | Redrill can: | Not Reported |
| Dryhole: | N | Well status: | I |
| Operator name: | Garbutt Oil Co. (A. M. Stephens Co.) | | |
| County name: | Los Angeles | Fieldname: | Salt Lake |
| Area name: | Any Area | Section: | 20 |
| Township: | 01S | Range: | 14W |
| Base meridian: | SB | Elevation: | Not Reported |
| Locationde: | Not Reported | | |
| Gissourcec: | hud | | |
| Comments: | Not Reported | | |
| Leasename: | Not Reported | Wellnumber: | 7 |
| Epawell: | N | Hydraulica: | N |
| Confidenti: | N | Spuddate: | Not Reported |
| Welldeptha: | 0 | | |
| Redrillfoo: | 0 | | |
| Abandonedd: | Not Reported | Completion: | Not Reported |
| Directiona: | Unknown | Gissymbol: | AOG |
| Site id: | CAOG11000210309 | | |

---

**BQ292**
**East**
**1/2 - 1 Mile**

**OIL_GAS** **CAOG11000210503**

| | | | |
|---|---|---|---|
| District nun: | 1 | Api number: | 03714886 |
| Blm well: | N | Redrill can: | Not Reported |
| Dryhole: | N | Well status: | P |
| Operator name: | Chevron U.S.A. Inc. | | |
| County name: | Los Angeles | Fieldname: | Salt Lake |
| Area name: | Any Area | Section: | 15 |
| Township: | 01S | Range: | 14W |
| Base meridian: | SB | Elevation: | Not Reported |
| Locationde: | Not Reported | | |
| Gissourcec: | hud | | |

DRAFT

| | | | |
|---|---|---|---|
| Comments: | Not Reported | | |
| Leasename: | Salt Lake | Wellnumber: | 342 |
| Epawell: | N | Hydraulica: | N |
| Confidenti: | N | Spuddate: | Not Reported |
| Welldeptha: | 0 | | |
| Redrillfoo: | 0 | | |
| Abandonedd: | Not Reported | Completion: | Not Reported |
| Directiona: | Unknown | Gissymbol: | POG |
| Site id: | CAOG11000210503 | | |

---

**BR293**
**East**
**1/2 - 1 Mile**

**OIL_GAS** **CAOG11000210485**

| | | | |
|---|---|---|---|
| District nun: | 1 | Api number: | 03714868 |
| Blm well: | N | Redrill can: | Not Reported |
| Dryhole: | N | Well status: | P |
| Operator name: | Chevron U.S.A. Inc. | | |
| County name: | Los Angeles | Fieldname: | Salt Lake |
| Area name: | Any Area | Section: | 22 |
| Township: | 01S | Range: | 14W |
| Base meridian: | SB | Elevation: | Not Reported |
| Locationde: | Not Reported | | |
| Gissourcec: | hud | | |
| Comments: | Not Reported | | |
| Leasename: | Salt Lake | Wellnumber: | 307 |
| Epawell: | N | Hydraulica: | N |
| Confidenti: | N | Spuddate: | Not Reported |
| Welldeptha: | 0 | | |
| Redrillfoo: | 0 | | |
| Abandonedd: | Not Reported | Completion: | Not Reported |
| Directiona: | Unknown | Gissymbol: | POG |
| Site id: | CAOG11000210485 | | |

---

**294**
**SW**
**1/2 - 1 Mile**

**OIL_GAS** **CAOG11000210251**

| | | | |
|---|---|---|---|
| District nun: | 1 | Api number: | 03714549 |
| Blm well: | N | Redrill can: | Not Reported |
| Dryhole: | N | Well status: | B |
| Operator name: | Chevron U.S.A. Inc. | | |
| County name: | Los Angeles | Fieldname: | Salt Lake |
| Area name: | Any Area | Section: | 20 |
| Township: | 01S | Range: | 14W |
| Base meridian: | SB | Elevation: | Not Reported |
| Locationde: | Not Reported | | |
| Gissourcec: | hud | | |
| Comments: | Not Reported | | |
| Leasename: | Rodeo | Wellnumber: | 1 |
| Epawell: | N | Hydraulica: | N |
| Confidenti: | N | Spuddate: | Not Reported |
| Welldeptha: | 0 | | |
| Redrillfoo: | 0 | | |
| Abandonedd: | Not Reported | Completion: | Not Reported |
| Directiona: | Unknown | Gissymbol: | AOG |
| Site id: | CAOG11000210251 | | |

DRAFT

# GEOCHECK® - PHYSICAL SETTING SOURCE MAP FINDINGS

Map ID
Direction
Distance

Database EDR ID Number

**BV295**
**West**
**1/2 - 1 Mile**

**OIL_GAS** **CAOG11000210310**

| | | | |
|---|---|---|---|
| District nun: | 1 | Api number: | 03714624 |
| Blm well: | N | Redrill can: | Not Reported |
| Dryhole: | N | Well status: | P |
| Operator name: | Garbutt Oil Co. (A. M. Stephens Co.) | | |
| County name: | Los Angeles | Fieldname: | Salt Lake |
| Area name: | Any Area | Section: | 17 |
| Township: | 01S | Range: | 14W |
| Base meridian: | SB | Elevation: | Not Reported |
| Locationde: | Not Reported | | |
| Gissourcec: | hud | | |
| Comments: | Not Reported | | |
| Leasename: | Stephen | Wellnumber: | 8 |
| Epawell: | N | Hydraulica: | N |
| Confidenti: | N | Spuddate: | Not Reported |
| Welldeptha: | 0 | | |
| Redrillfoo: | 0 | | |
| Abandonedd: | Not Reported | Completion: | Not Reported |
| Directiona: | Unknown | Gissymbol: | POG |
| Site id: | CAOG11000210310 | | |

---

**296**
**WSW**
**1/2 - 1 Mile**

**OIL_GAS** **CAOG11000210742**

| | | | |
|---|---|---|---|
| District nun: | 1 | Api number: | 03715171 |
| Blm well: | N | Redrill can: | Not Reported |
| Dryhole: | N | Well status: | P |
| Operator name: | Chevron U.S.A. Inc. | | |
| County name: | Los Angeles | Fieldname: | Salt Lake |
| Area name: | Any Area | Section: | 20 |
| Township: | 01S | Range: | 14W |
| Base meridian: | SB | Elevation: | Not Reported |
| Locationde: | Not Reported | | |
| Gissourcec: | hud | | |
| Comments: | Not Reported | | |
| Leasename: | Not Reported | Wellnumber: | 137 |
| Epawell: | N | Hydraulica: | N |
| Confidenti: | N | Spuddate: | Not Reported |
| Welldeptha: | 0 | | |
| Redrillfoo: | 0 | | |
| Abandonedd: | Not Reported | Completion: | Not Reported |
| Directiona: | Unknown | Gissymbol: | POG |
| Site id: | CAOG11000210742 | | |

---

**BP297**
**ESE**
**1/2 - 1 Mile**

**OIL_GAS** **CAOG11000210806**

DRAFT

| | | | |
|---|---|---|---|
| District nun: | 1 | Api number: | 03715235 |
| Blm well: | N | Redrill can: | Not Reported |
| Dryhole: | N | Well status: | P |
| Operator name: | Chevron U.S.A. Inc. | | |
| County name: | Los Angeles | Fieldname: | Salt Lake |
| Area name: | Any Area | Section: | 21 |
| Township: | 01S | Range: | 14W |
| Base meridian: | SB | Elevation: | Not Reported |
| Locationde: | Not Reported | | |
| Gissourcec: | hud | | |
| Comments: | Not Reported | | |
| Leasename: | Salt Lake | Wellnumber: | 219 |
| Epawell: | N | Hydraulica: | N |
| Confidenti: | N | Spuddate: | Not Reported |
| Welldeptha: | 0 | | |
| Redrillfoo: | 0 | | |
| Abandonedd: | Not Reported | Completion: | Not Reported |
| Directiona: | Unknown | Gissymbol: | POG |
| Site id: | CAOG11000210806 | | |

---

**BS298**
**East**
**1/2 - 1 Mile**

**OIL_GAS** **CAOG11000210469**

| | | | |
|---|---|---|---|
| District nun: | 1 | Api number: | 03714852 |
| Blm well: | N | Redrill can: | Not Reported |
| Dryhole: | N | Well status: | P |
| Operator name: | Chevron U.S.A. Inc. | | |
| County name: | Los Angeles | Fieldname: | Salt Lake |
| Area name: | Any Area | Section: | 22 |
| Township: | 01S | Range: | 14W |
| Base meridian: | SB | Elevation: | Not Reported |
| Locationde: | Not Reported | | |
| Gissourcec: | hud | | |
| Comments: | Not Reported | | |
| Leasename: | Salt Lake | Wellnumber: | 272 |
| Epawell: | N | Hydraulica: | N |
| Confidenti: | N | Spuddate: | Not Reported |
| Welldeptha: | 0 | | |
| Redrillfoo: | 0 | | |
| Abandonedd: | Not Reported | Completion: | Not Reported |
| Directiona: | Unknown | Gissymbol: | POG |
| Site id: | CAOG11000210469 | | |

---

**BV299**
**West**
**1/2 - 1 Mile**

**OIL_GAS** **CAOG11000210296**

| | | | |
|---|---|---|---|
| District nun: | 1 | Api number: | 03714610 |
| Blm well: | N | Redrill can: | Not Reported |
| Dryhole: | N | Well status: | P |
| Operator name: | Beverly Oil Co. | | |
| County name: | Los Angeles | Fieldname: | Salt Lake |
| Area name: | Any Area | Section: | 17 |
| Township: | 01S | Range: | 14W |
| Base meridian: | SB | Elevation: | Not Reported |
| Locationde: | Not Reported | | |
| Gissourcec: | hud | | |

DRAFT

| | | | |
|---|---|---|---|
| Comments: | Not Reported | | |
| Leasename: | Not Reported | Wellnumber: | 8 |
| Epawell: | N | Hydraulica: | N |
| Confidenti: | N | Spuddate: | Not Reported |
| Welldeptha: | 0 | | |
| Redrillfoo: | 0 | | |
| Abandonedd: | Not Reported | Completion: | Not Reported |
| Directiona: | Unknown | Gissymbol: | POG |
| Site id: | CAOG11000210296 | | |

---

**300**
**SW**
**1/2 - 1 Mile**

**OIL_GAS** **CAOG11000210730**

| | | | |
|---|---|---|---|
| District nun: | 1 | Api number: | 03715159 |
| Blm well: | N | Redrill can: | Not Reported |
| Dryhole: | N | Well status: | B |
| Operator name: | Chevron U.S.A. Inc. | | |
| County name: | Los Angeles | Fieldname: | Salt Lake, South |
| Area name: | Any Area | Section: | 20 |
| Township: | 01S | Range: | 14W |
| Base meridian: | SB | Elevation: | Not Reported |
| Locationde: | Not Reported | | |
| Gissourcec: | hud | | |
| Comments: | Not Reported | | |
| Leasename: | Not Reported | Wellnumber: | 108 |
| Epawell: | N | Hydraulica: | N |
| Confidenti: | N | Spuddate: | Not Reported |
| Welldeptha: | 0 | | |
| Redrillfoo: | 0 | | |
| Abandonedd: | Not Reported | Completion: | Not Reported |
| Directiona: | Unknown | Gissymbol: | POG |
| Site id: | CAOG11000210730 | | |

---

**BU301**
**South**
**1/2 - 1 Mile**

**OIL_GAS** **CAOG11000210370**

| | | | |
|---|---|---|---|
| District nun: | 1 | Api number: | 03714695 |
| Blm well: | N | Redrill can: | Not Reported |
| Dryhole: | N | Well status: | P |
| Operator name: | Wilshire Oil Producers Co. | | |
| County name: | Los Angeles | Fieldname: | Salt Lake, South |
| Area name: | Any Area | Section: | 28 |
| Township: | 01S | Range: | 14W |
| Base meridian: | SB | Elevation: | Not Reported |
| Locationde: | Not Reported | | |
| Gissourcec: | hud | | |
| Comments: | Not Reported | | |
| Leasename: | Not Reported | Wellnumber: | 1 |
| Epawell: | N | Hydraulica: | N |
| Confidenti: | N | Spuddate: | Not Reported |
| Welldeptha: | 0 | | |
| Redrillfoo: | 0 | | |
| Abandonedd: | Not Reported | Completion: | Not Reported |
| Directiona: | Unknown | Gissymbol: | PDH |
| Site id: | CAOG11000210370 | | |

DRAFT

# GEOCHECK® - PHYSICAL SETTING SOURCE MAP FINDINGS

Map ID
Direction
Distance

Database EDR ID Number

**302**
**West**
**1/2 - 1 Mile**

**OIL_GAS** **CAOG11000210298**

| | | | |
|---|---|---|---|
| District nun: | 1 | Api number: | 03714612 |
| Blm well: | N | Redrill can: | Not Reported |
| Dryhole: | N | Well status: | P |
| Operator name: | Beverly Oil Co. | | |
| County name: | Los Angeles | Fieldname: | Salt Lake |
| Area name: | Any Area | Section: | 17 |
| Township: | 01S | Range: | 14W |
| Base meridian: | SB | Elevation: | Not Reported |
| Locationde: | Not Reported | | |
| Gissourcec: | hud | | |
| Comments: | Not Reported | | |
| Leasename: | Not Reported | Wellnumber: | 10 |
| Epawell: | N | Hydraulica: | N |
| Confidenti: | N | Spuddate: | Not Reported |
| Welldeptha: | 0 | | |
| Redrillfoo: | 0 | | |
| Abandonedd: | Not Reported | Completion: | Not Reported |
| Directiona: | Unknown | Gissymbol: | POG |
| Site id: | CAOG11000210298 | | |

---

**BV303**
**West**
**1/2 - 1 Mile**

**OIL_GAS** **CAOG11000210293**

| | | | |
|---|---|---|---|
| District nun: | 1 | Api number: | 03714607 |
| Blm well: | N | Redrill can: | Not Reported |
| Dryhole: | N | Well status: | P |
| Operator name: | Chevron U.S.A. Inc. | | |
| County name: | Los Angeles | Fieldname: | Salt Lake |
| Area name: | Any Area | Section: | 20 |
| Township: | 01S | Range: | 14W |
| Base meridian: | SB | Elevation: | Not Reported |
| Locationde: | Not Reported | | |
| Gissourcec: | hud | | |
| Comments: | Not Reported | | |
| Leasename: | Beverly | Wellnumber: | 5 |
| Epawell: | N | Hydraulica: | N |
| Confidenti: | N | Spuddate: | Not Reported |
| Welldeptha: | 0 | | |
| Redrillfoo: | 0 | | |
| Abandonedd: | Not Reported | Completion: | Not Reported |
| Directiona: | Unknown | Gissymbol: | POG |
| Site id: | CAOG11000210293 | | |

---

**BW304**
**West**
**1/2 - 1 Mile**

**OIL_GAS** **CAOG11000210291**

DRAFT

| | | | |
|---|---|---|---|
| District nun: | 1 | Api number: | 03714605 |
| Blm well: | N | Redrill can: | Not Reported |
| Dryhole: | N | Well status: | P |
| Operator name: | Chevron U.S.A. Inc. | | |
| County name: | Los Angeles | Fieldname: | Salt Lake |
| Area name: | Any Area | Section: | 20 |
| Township: | 01S | Range: | 14W |
| Base meridian: | SB | Elevation: | Not Reported |
| Locationde: | Not Reported | | |
| Gissourcec: | hud | | |
| Comments: | Not Reported | | |
| Leasename: | Beverly | Wellnumber: | 3 |
| Epawell: | N | Hydraulica: | N |
| Confidenti: | N | Spuddate: | Not Reported |
| Welldeptha: | 0 | | |
| Redrillfoo: | 0 | | |
| Abandonedd: | Not Reported | Completion: | Not Reported |
| Directiona: | Unknown | Gissymbol: | POG |
| Site id: | CAOG11000210291 | | |

---

**305**
**East**
**1/2 - 1 Mile**

**OIL_GAS** **CAOG11000210495**

| | | | |
|---|---|---|---|
| District nun: | 1 | Api number: | 03714878 |
| Blm well: | N | Redrill can: | Not Reported |
| Dryhole: | N | Well status: | P |
| Operator name: | Chevron U.S.A. Inc. | | |
| County name: | Los Angeles | Fieldname: | Salt Lake |
| Area name: | Any Area | Section: | 22 |
| Township: | 01S | Range: | 14W |
| Base meridian: | SB | Elevation: | Not Reported |
| Locationde: | Not Reported | | |
| Gissourcec: | hud | | |
| Comments: | Not Reported | | |
| Leasename: | Salt Lake | Wellnumber: | 325 |
| Epawell: | N | Hydraulica: | N |
| Confidenti: | N | Spuddate: | Not Reported |
| Welldeptha: | 0 | | |
| Redrillfoo: | 0 | | |
| Abandonedd: | Not Reported | Completion: | Not Reported |
| Directiona: | Unknown | Gissymbol: | POG |
| Site id: | CAOG11000210495 | | |

---

**BT306**
**West**
**1/2 - 1 Mile**

**OIL_GAS** **CAOG11000210289**

| | | | |
|---|---|---|---|
| District nun: | 1 | Api number: | 03714603 |
| Blm well: | N | Redrill can: | Not Reported |
| Dryhole: | N | Well status: | P |
| Operator name: | Chevron U.S.A. Inc. | | |
| County name: | Los Angeles | Fieldname: | Salt Lake |
| Area name: | Any Area | Section: | 20 |
| Township: | 01S | Range: | 14W |
| Base meridian: | SB | Elevation: | Not Reported |
| Locationde: | Not Reported | | |
| Gissourcec: | hud | | |

DRAFT

| | | | |
|---|---|---|---|
| Comments: | Not Reported | | |
| Leasename: | Beverly | Wellnumber: | 1 |
| Epawell: | N | Hydraulica: | N |
| Confidenti: | N | Spuddate: | Not Reported |
| Welldeptha: | 0 | | |
| Redrillfoo: | 0 | | |
| Abandonedd: | Not Reported | Completion: | Not Reported |
| Directiona: | Unknown | Gissymbol: | POG |
| Site id: | CAOG11000210289 | | |

---

**307**
**East**
**1/2 - 1 Mile**

**OIL_GAS** **CAOG11000210651**

| | | | |
|---|---|---|---|
| District nun: | 1 | Api number: | 03715071 |
| Blm well: | N | Redrill can: | Not Reported |
| Dryhole: | N | Well status: | P |
| Operator name: | Rancho La Brea Oil co. | | |
| County name: | Los Angeles | Fieldname: | Salt Lake |
| Area name: | Any Area | Section: | 15 |
| Township: | 01S | Range: | 14W |
| Base meridian: | SB | Elevation: | Not Reported |
| Locationde: | Not Reported | | |
| Gissourcec: | hud | | |
| Comments: | Not Reported | | |
| Leasename: | Not Reported | Wellnumber: | 13 |
| Epawell: | N | Hydraulica: | N |
| Confidenti: | N | Spuddate: | Not Reported |
| Welldeptha: | 0 | | |
| Redrillfoo: | 0 | | |
| Abandonedd: | Not Reported | Completion: | Not Reported |
| Directiona: | Unknown | Gissymbol: | POG |
| Site id: | CAOG11000210651 | | |

---

**308**
**ESE**
**1/2 - 1 Mile**

**OIL_GAS** **CAOG11000210788**

| | | | |
|---|---|---|---|
| District nun: | 1 | Api number: | 03715217 |
| Blm well: | N | Redrill can: | Not Reported |
| Dryhole: | N | Well status: | P |
| Operator name: | Chevron U.S.A. Inc. | | |
| County name: | Los Angeles | Fieldname: | Salt Lake |
| Area name: | Any Area | Section: | 21 |
| Township: | 01S | Range: | 14W |
| Base meridian: | SB | Elevation: | Not Reported |
| Locationde: | Not Reported | | |
| Gissourcec: | hud | | |
| Comments: | Not Reported | | |
| Leasename: | Salt Lake | Wellnumber: | 43 |
| Epawell: | N | Hydraulica: | N |
| Confidenti: | N | Spuddate: | Not Reported |
| Welldeptha: | 0 | | |
| Redrillfoo: | 0 | | |
| Abandonedd: | Not Reported | Completion: | Not Reported |
| Directiona: | Unknown | Gissymbol: | POG |
| Site id: | CAOG11000210788 | | |

DRAFT

# GEOCHECK® - PHYSICAL SETTING SOURCE MAP FINDINGS

Map ID
Direction
Distance

Database EDR ID Number

**309**
**SW**
**1/2 - 1 Mile**

**OIL_GAS** **CAOG11000205317**

| | | | |
|---|---|---|---|
| District nun: | 1 | Api number: | 03706478 |
| Blm well: | N | Redrill can: | Not Reported |
| Dryhole: | N | Well status: | P |
| Operator name: | Chevron U.S.A. Inc. | | |
| County name: | Los Angeles | Fieldname: | Salt Lake, South |
| Area name: | Any Area | Section: | 20 |
| Township: | 01S | Range: | 14W |
| Base meridian: | SB | Elevation: | Not Reported |
| Locationde: | Not Reported | | |
| Gissourcec: | hud | | |
| Comments: | Not Reported | | |
| Leasename: | Tower Corehole | Wellnumber: | 1 |
| Epawell: | N | Hydraulica: | N |
| Confidenti: | N | Spuddate: | Not Reported |
| Welldeptha: | 0 | | |
| Redrillfoo: | 0 | | |
| Abandonedd: | Not Reported | Completion: | Not Reported |
| Directiona: | Unknown | Gissymbol: | PDH |
| Site id: | CAOG11000205317 | | |

---

**310**
**East**
**1/2 - 1 Mile**

**OIL_GAS** **CAOG11000210478**

| | | | |
|---|---|---|---|
| District nun: | 1 | Api number: | 03714861 |
| Blm well: | N | Redrill can: | Not Reported |
| Dryhole: | N | Well status: | P |
| Operator name: | Chevron U.S.A. Inc. | | |
| County name: | Los Angeles | Fieldname: | Salt Lake |
| Area name: | Any Area | Section: | 22 |
| Township: | 01S | Range: | 14W |
| Base meridian: | SB | Elevation: | Not Reported |
| Locationde: | Not Reported | | |
| Gissourcec: | hud | | |
| Comments: | Not Reported | | |
| Leasename: | Salt Lake | Wellnumber: | 290 |
| Epawell: | N | Hydraulica: | N |
| Confidenti: | N | Spuddate: | Not Reported |
| Welldeptha: | 0 | | |
| Redrillfoo: | 0 | | |
| Abandonedd: | Not Reported | Completion: | Not Reported |
| Directiona: | Unknown | Gissymbol: | POG |
| Site id: | CAOG11000210478 | | |

---

**311**
**ESE**
**1/2 - 1 Mile**

**OIL_GAS** **CAOG11000210808**

DRAFT

| | | | |
|---|---|---|---|
| District nun: | 1 | Api number: | 03715237 |
| Blm well: | N | Redrill can: | Not Reported |
| Dryhole: | N | Well status: | P |
| Operator name: | Chevron U.S.A. Inc. | | |
| County name: | Los Angeles | Fieldname: | Salt Lake |
| Area name: | Any Area | Section: | 22 |
| Township: | 01S | Range: | 14W |
| Base meridian: | SB | Elevation: | Not Reported |
| Locationde: | Not Reported | | |
| Gissourcec: | hud | | |
| Comments: | Not Reported | | |
| Leasename: | Salt Lake | Wellnumber: | 237 |
| Epawell: | N | Hydraulica: | N |
| Confidenti: | N | Spuddate: | Not Reported |
| Welldeptha: | 0 | | |
| Redrillfoo: | 0 | | |
| Abandonedd: | Not Reported | Completion: | Not Reported |
| Directiona: | Unknown | Gissymbol: | POG |
| Site id: | CAOG11000210808 | | |

---

**BT312**
**West**
**1/2 - 1 Mile**

**OIL_GAS** **CAOG11000210743**

| | | | |
|---|---|---|---|
| District nun: | 1 | Api number: | 03715172 |
| Blm well: | N | Redrill can: | Not Reported |
| Dryhole: | N | Well status: | P |
| Operator name: | Chevron U.S.A. Inc. | | |
| County name: | Los Angeles | Fieldname: | Salt Lake |
| Area name: | Any Area | Section: | 20 |
| Township: | 01S | Range: | 14W |
| Base meridian: | SB | Elevation: | Not Reported |
| Locationde: | Not Reported | | |
| Gissourcec: | hud | | |
| Comments: | Not Reported | | |
| Leasename: | Not Reported | Wellnumber: | 139 |
| Epawell: | N | Hydraulica: | N |
| Confidenti: | N | Spuddate: | Not Reported |
| Welldeptha: | 0 | | |
| Redrillfoo: | 0 | | |
| Abandonedd: | Not Reported | Completion: | Not Reported |
| Directiona: | Unknown | Gissymbol: | POG |
| Site id: | CAOG11000210743 | | |

---

**313**
**SE**
**1/2 - 1 Mile**

**OIL_GAS** **CAOG11000210768**

| | | | |
|---|---|---|---|
| District nun: | 1 | Api number: | 03715197 |
| Blm well: | N | Redrill can: | Not Reported |
| Dryhole: | N | Well status: | B |
| Operator name: | Chevron U.S.A. Inc. | | |
| County name: | Los Angeles | Fieldname: | Salt Lake |
| Area name: | Any Area | Section: | 21 |
| Township: | 01S | Range: | 14W |
| Base meridian: | SB | Elevation: | Not Reported |
| Locationde: | Not Reported | | |
| Gissourcec: | hud | | |

DRAFT

| | | | |
|---|---|---|---|
| Comments: | Not Reported | | |
| Leasename: | Salt Lake | Wellnumber: | 22 |
| Epawell: | N | Hydraulica: | N |
| Confidenti: | N | Spuddate: | Not Reported |
| Welldeptha: | 0 | | |
| Redrillfoo: | 0 | | |
| Abandonedd: | Not Reported | Completion: | Not Reported |
| Directiona: | Unknown | Gissymbol: | AOG |
| Site id: | CAOG11000210768 | | |

---

**BW314**
**West**
**1/2 - 1 Mile**

**OIL_GAS** **CAOG11000210294**

| | | | |
|---|---|---|---|
| District nun: | 1 | Api number: | 03714608 |
| Blm well: | N | Redrill can: | Not Reported |
| Dryhole: | N | Well status: | P |
| Operator name: | Chevron U.S.A. Inc. | | |
| County name: | Los Angeles | Fieldname: | Salt Lake |
| Area name: | Any Area | Section: | 20 |
| Township: | 01S | Range: | 14W |
| Base meridian: | SB | Elevation: | Not Reported |
| Locationde: | Not Reported | | |
| Gissourcec: | hud | | |
| Comments: | Not Reported | | |
| Leasename: | Beverly | Wellnumber: | 6 |
| Epawell: | N | Hydraulica: | N |
| Confidenti: | N | Spuddate: | Not Reported |
| Welldeptha: | 0 | | |
| Redrillfoo: | 0 | | |
| Abandonedd: | Not Reported | Completion: | Not Reported |
| Directiona: | Unknown | Gissymbol: | POG |
| Site id: | CAOG11000210294 | | |

---

**BW315**
**West**
**1/2 - 1 Mile**

**OIL_GAS** **CAOG11000214212**

| | | | |
|---|---|---|---|
| District nun: | 1 | Api number: | 03720742 |
| Blm well: | N | Redrill can: | Not Reported |
| Dryhole: | N | Well status: | A |
| Operator name: | Freeport-McMoRan Oil & Gas LLC | | |
| County name: | Los Angeles | Fieldname: | Beverly Hills |
| Area name: | East | Section: | 20 |
| Township: | 01S | Range: | 14W |
| Base meridian: | SB | Elevation: | Not Reported |
| Locationde: | Not Reported | | |
| Gissourcec: | hud | | |
| Comments: | Not Reported | | |
| Leasename: | Not Reported | Wellnumber: | S-5 |
| Epawell: | N | Hydraulica: | N |
| Confidenti: | N | Spuddate: | Not Reported |
| Welldeptha: | 5518 | | |
| Redrillfoo: | 0 | | |
| Abandonedd: | Not Reported | Completion: | Not Reported |
| Directiona: | Directionally drilled | Gissymbol: | AOG |
| Site id: | CAOG11000214212 | | |

DRAFT

# GEOCHECK® - PHYSICAL SETTING SOURCE MAP FINDINGS

Map ID
Direction
Distance

Database EDR ID Number

**BW316**
**West**
**1/2 - 1 Mile**

**OIL_GAS** **CAOG11000214213**

| | | | |
|---|---|---|---|
| District nun: | 1 | Api number: | 03720742 |
| Blm well: | N | Redrill can: | Not Reported |
| Dryhole: | N | Well status: | A |
| Operator name: | Freeport-McMoRan Oil & Gas LLC | | |
| County name: | Los Angeles | Fieldname: | Beverly Hills |
| Area name: | East | Section: | 20 |
| Township: | 01S | Range: | 14W |
| Base meridian: | SB | Elevation: | Not Reported |
| Locationde: | Not Reported | | |
| Gissourcec: | hud | | |
| Comments: | Not Reported | | |
| Leasename: | Not Reported | Wellnumber: | S-5 |
| Epawell: | N | Hydraulica: | N |
| Confidenti: | N | Spuddate: | Not Reported |
| Welldeptha: | 5518 | | |
| Redrillfoo: | 0 | | |
| Abandonedd: | Not Reported | Completion: | Not Reported |
| Directiona: | Directionally drilled | Gissymbol: | AOG |
| Site id: | CAOG11000214213 | | |

---

**317**
**SSE**
**1/2 - 1 Mile**

**OIL_GAS** **CAOG11000210369**

| | | | |
|---|---|---|---|
| District nun: | 1 | Api number: | 03714694 |
| Blm well: | N | Redrill can: | Not Reported |
| Dryhole: | N | Well status: | P |
| Operator name: | Utah California Consolidated Co. | | |
| County name: | Los Angeles | Fieldname: | Salt Lake, South |
| Area name: | Any Area | Section: | 28 |
| Township: | 01S | Range: | 14W |
| Base meridian: | SB | Elevation: | Not Reported |
| Locationde: | Not Reported | | |
| Gissourcec: | hud | | |
| Comments: | Not Reported | | |
| Leasename: | Not Reported | Wellnumber: | 101 |
| Epawell: | N | Hydraulica: | N |
| Confidenti: | N | Spuddate: | Not Reported |
| Welldeptha: | 0 | | |
| Redrillfoo: | 0 | | |
| Abandonedd: | Not Reported | Completion: | Not Reported |
| Directiona: | Unknown | Gissymbol: | POG |
| Site id: | CAOG11000210369 | | |

---

**BW318**
**West**
**1/2 - 1 Mile**

**OIL_GAS** **CAOG11000214672**

DRAFT

| | | | |
|---|---|---|---|
| District nun: | 1 | Api number: | 03721426 |
| Blm well: | N | Redrill can: | Not Reported |
| Dryhole: | N | Well status: | A |
| Operator name: | Freeport-McMoRan Oil & Gas LLC | | |
| County name: | Los Angeles | Fieldname: | Salt Lake |
| Area name: | Any Area | Section: | 20 |
| Township: | 01S | Range: | 14W |
| Base meridian: | SB | Elevation: | Not Reported |
| Locationde: | Not Reported | | |
| Gissourcec: | hud | | |
| Comments: | Not Reported | | |
| Leasename: | Not Reported | Wellnumber: | S-76 |
| Epawell: | N | Hydraulica: | N |
| Confidenti: | N | Spuddate: | Not Reported |
| Welldeptha: | 2000 | | |
| Redrillfoo: | 0 | | |
| Abandonedd: | Not Reported | Completion: | Not Reported |
| Directiona: | Unknown | Gissymbol: | AOG |
| Site id: | CAOG11000214672 | | |

---

**BW320**
**West**
**1/2 - 1 Mile**

**OIL_GAS** **CAOG11000214537**

| | | | |
|---|---|---|---|
| District nun: | 1 | Api number: | 03721023 |
| Blm well: | N | Redrill can: | Not Reported |
| Dryhole: | N | Well status: | A |
| Operator name: | Freeport-McMoRan Oil & Gas LLC | | |
| County name: | Los Angeles | Fieldname: | San Vicente |
| Area name: | Any Area | Section: | 20 |
| Township: | 01S | Range: | 14W |
| Base meridian: | SB | Elevation: | Not Reported |
| Locationde: | Not Reported | | |
| Gissourcec: | hud | | |
| Comments: | Not Reported | | |
| Leasename: | Not Reported | Wellnumber: | S-30B |
| Epawell: | N | Hydraulica: | N |
| Confidenti: | N | Spuddate: | Not Reported |
| Welldeptha: | 4375 | | |
| Redrillfoo: | 0 | | |
| Abandonedd: | Not Reported | Completion: | Not Reported |
| Directiona: | Directionally drilled | Gissymbol: | AOG |
| Site id: | CAOG11000214537 | | |

---

**BW319**
**West**
**1/2 - 1 Mile**

**OIL_GAS** **CAOG11000214536**

| | | | |
|---|---|---|---|
| District nun: | 1 | Api number: | 03721023 |
| Blm well: | N | Redrill can: | Not Reported |
| Dryhole: | N | Well status: | A |
| Operator name: | Freeport-McMoRan Oil & Gas LLC | | |
| County name: | Los Angeles | Fieldname: | San Vicente |
| Area name: | Any Area | Section: | 20 |
| Township: | 01S | Range: | 14W |
| Base meridian: | SB | Elevation: | Not Reported |
| Locationde: | Not Reported | | |
| Gissourcec: | hud | | |

DRAFT

| | | | |
|---|---|---|---|
| Comments: | Not Reported | | |
| Leasename: | Not Reported | Wellnumber: | S-30B |
| Epawell: | N | Hydraulica: | N |
| Confidenti: | N | Spuddate: | Not Reported |
| Welldeptha: | 3532 | | |
| Redrillfoo: | 0 | | |
| Abandonedd: | Not Reported | Completion: | Not Reported |
| Directiona: | Directionally drilled | Gissymbol: | AOG |
| Site id: | CAOG11000214536 | | |

---

**BW327**
**West**
**1/2 - 1 Mile**

**OIL_GAS** **CAOG11000214626**

| | | | |
|---|---|---|---|
| District nun: | 1 | Api number: | 03721177 |
| Blm well: | N | Redrill can: | Not Reported |
| Dryhole: | N | Well status: | A |
| Operator name: | Freeport-McMoRan Oil & Gas LLC | | |
| County name: | Los Angeles | Fieldname: | Beverly Hills |
| Area name: | East | Section: | 20 |
| Township: | 01S | Range: | 14W |
| Base meridian: | SB | Elevation: | Not Reported |
| Locationde: | Not Reported | | |
| Gissourcec: | hud | | |
| Comments: | Not Reported | | |
| Leasename: | Not Reported | Wellnumber: | S-55 |
| Epawell: | N | Hydraulica: | N |
| Confidenti: | N | Spuddate: | Not Reported |
| Welldeptha: | 11329 | | |
| Redrillfoo: | 0 | | |
| Abandonedd: | Not Reported | Completion: | Not Reported |
| Directiona: | Directionally drilled | Gissymbol: | AWF |
| Site id: | CAOG11000214626 | | |

---

**BW326**
**West**
**1/2 - 1 Mile**

**OIL_GAS** **CAOG11000214625**

| | | | |
|---|---|---|---|
| District nun: | 1 | Api number: | 03721177 |
| Blm well: | N | Redrill can: | Not Reported |
| Dryhole: | N | Well status: | A |
| Operator name: | Freeport-McMoRan Oil & Gas LLC | | |
| County name: | Los Angeles | Fieldname: | Beverly Hills |
| Area name: | East | Section: | 20 |
| Township: | 01S | Range: | 14W |
| Base meridian: | SB | Elevation: | Not Reported |
| Locationde: | Not Reported | | |
| Gissourcec: | hud | | |
| Comments: | Not Reported | | |
| Leasename: | Not Reported | Wellnumber: | S-55 |
| Epawell: | N | Hydraulica: | N |
| Confidenti: | N | Spuddate: | Not Reported |
| Welldeptha: | 11329 | | |
| Redrillfoo: | 0 | | |
| Abandonedd: | Not Reported | Completion: | Not Reported |
| Directiona: | Directionally drilled | Gissymbol: | AWF |
| Site id: | CAOG11000214625 | | |

DRAFT

# GEOCHECK® - PHYSICAL SETTING SOURCE MAP FINDINGS

Map ID
Direction
Distance

Database EDR ID Number

**BW328**
**West**
**1/2 - 1 Mile**

**OIL_GAS** **CAOG11000214624**

| | | | |
|---|---|---|---|
| District nun: | 1 | Api number: | 03721177 |
| Blm well: | N | Redrill can: | Not Reported |
| Dryhole: | N | Well status: | A |
| Operator name: | Freeport-McMoRan Oil & Gas LLC | | |
| County name: | Los Angeles | Fieldname: | Beverly Hills |
| Area name: | East | Section: | 20 |
| Township: | 01S | Range: | 14W |
| Base meridian: | SB | Elevation: | Not Reported |
| Locationde: | Not Reported | | |
| Gissourcec: | hud | | |
| Comments: | Not Reported | | |
| Leasename: | Not Reported | Wellnumber: | S-55 |
| Epawell: | N | Hydraulica: | N |
| Confidenti: | N | Spuddate: | Not Reported |
| Welldeptha: | 11329 | | |
| Redrillfoo: | 0 | | |
| Abandonedd: | Not Reported | Completion: | Not Reported |
| Directiona: | Directionally drilled | Gissymbol: | AWF |
| Site id: | CAOG11000214624 | | |

---

**BW330**
**West**
**1/2 - 1 Mile**

**OIL_GAS** **CAOG11000214623**

| | | | |
|---|---|---|---|
| District nun: | 1 | Api number: | 03721177 |
| Blm well: | N | Redrill can: | Not Reported |
| Dryhole: | N | Well status: | A |
| Operator name: | Freeport-McMoRan Oil & Gas LLC | | |
| County name: | Los Angeles | Fieldname: | Beverly Hills |
| Area name: | East | Section: | 20 |
| Township: | 01S | Range: | 14W |
| Base meridian: | SB | Elevation: | Not Reported |
| Locationde: | Not Reported | | |
| Gissourcec: | hud | | |
| Comments: | Not Reported | | |
| Leasename: | Not Reported | Wellnumber: | S-55 |
| Epawell: | N | Hydraulica: | N |
| Confidenti: | N | Spuddate: | Not Reported |
| Welldeptha: | 11329 | | |
| Redrillfoo: | 0 | | |
| Abandonedd: | Not Reported | Completion: | Not Reported |
| Directiona: | Directionally drilled | Gissymbol: | AWF |
| Site id: | CAOG11000214623 | | |

---

**BW329**
**West**
**1/2 - 1 Mile**

**OIL_GAS** **CAOG11000214622**

DRAFT

| | | | |
|---|---|---|---|
| District nun: | 1 | Api number: | 03721177 |
| Blm well: | N | Redrill can: | Not Reported |
| Dryhole: | N | Well status: | A |
| Operator name: | Freeport-McMoRan Oil & Gas LLC | | |
| County name: | Los Angeles | Fieldname: | Beverly Hills |
| Area name: | East | Section: | 20 |
| Township: | 01S | Range: | 14W |
| Base meridian: | SB | Elevation: | Not Reported |
| Locationde: | Not Reported | | |
| Gissourcec: | hud | | |
| Comments: | Not Reported | | |
| Leasename: | Not Reported | Wellnumber: | S-55 |
| Epawell: | N | Hydraulica: | N |
| Confidenti: | N | Spuddate: | Not Reported |
| Welldeptha: | 11329 | | |
| Redrillfoo: | 0 | | |
| Abandonedd: | Not Reported | Completion: | Not Reported |
| Directiona: | Directionally drilled | Gissymbol: | AWF |
| Site id: | CAOG11000214622 | | |

---

**BW322**
**West**
**1/2 - 1 Mile**

**OIL_GAS** **CAOG11000214621**

| | | | |
|---|---|---|---|
| District nun: | 1 | Api number: | 03721177 |
| Blm well: | N | Redrill can: | Not Reported |
| Dryhole: | N | Well status: | A |
| Operator name: | Freeport-McMoRan Oil & Gas LLC | | |
| County name: | Los Angeles | Fieldname: | Beverly Hills |
| Area name: | East | Section: | 20 |
| Township: | 01S | Range: | 14W |
| Base meridian: | SB | Elevation: | Not Reported |
| Locationde: | Not Reported | | |
| Gissourcec: | hud | | |
| Comments: | Not Reported | | |
| Leasename: | Not Reported | Wellnumber: | S-55 |
| Epawell: | N | Hydraulica: | N |
| Confidenti: | N | Spuddate: | Not Reported |
| Welldeptha: | 8390 | | |
| Redrillfoo: | 0 | | |
| Abandonedd: | Not Reported | Completion: | Not Reported |
| Directiona: | Directionally drilled | Gissymbol: | AWF |
| Site id: | CAOG11000214621 | | |

---

**BW321**
**West**
**1/2 - 1 Mile**

**OIL_GAS** **CAOG11000214620**

| | | | |
|---|---|---|---|
| District nun: | 1 | Api number: | 03721177 |
| Blm well: | N | Redrill can: | Not Reported |
| Dryhole: | N | Well status: | A |
| Operator name: | Freeport-McMoRan Oil & Gas LLC | | |
| County name: | Los Angeles | Fieldname: | Beverly Hills |
| Area name: | East | Section: | 20 |
| Township: | 01S | Range: | 14W |
| Base meridian: | SB | Elevation: | Not Reported |
| Locationde: | Not Reported | | |
| Gissourcec: | hud | | |

DRAFT

| | | | |
|---|---|---|---|
| Comments: | Not Reported | | |
| Leasename: | Not Reported | Wellnumber: | S-55 |
| Epawell: | N | Hydraulica: | N |
| Confidenti: | N | Spuddate: | Not Reported |
| Welldeptha: | 8390 | | |
| Redrillfoo: | 0 | | |
| Abandonedd: | Not Reported | Completion: | Not Reported |
| Directiona: | Directionally drilled | Gissymbol: | AWF |
| Site id: | CAOG11000214620 | | |

---

**BW323**
**West**
**1/2 - 1 Mile**

**OIL_GAS** **CAOG11000214619**

| | | | |
|---|---|---|---|
| District nun: | 1 | Api number: | 03721177 |
| Blm well: | N | Redrill can: | Not Reported |
| Dryhole: | N | Well status: | A |
| Operator name: | Freeport-McMoRan Oil & Gas LLC | | |
| County name: | Los Angeles | Fieldname: | Beverly Hills |
| Area name: | East | Section: | 20 |
| Township: | 01S | Range: | 14W |
| Base meridian: | SB | Elevation: | Not Reported |
| Locationde: | Not Reported | | |
| Gissourcec: | hud | | |
| Comments: | Not Reported | | |
| Leasename: | Not Reported | Wellnumber: | S-55 |
| Epawell: | N | Hydraulica: | N |
| Confidenti: | N | Spuddate: | Not Reported |
| Welldeptha: | 8390 | | |
| Redrillfoo: | 0 | | |
| Abandonedd: | Not Reported | Completion: | Not Reported |
| Directiona: | Directionally drilled | Gissymbol: | AWF |
| Site id: | CAOG11000214619 | | |

---

**BW325**
**West**
**1/2 - 1 Mile**

**OIL_GAS** **CAOG11000214618**

| | | | |
|---|---|---|---|
| District nun: | 1 | Api number: | 03721177 |
| Blm well: | N | Redrill can: | Not Reported |
| Dryhole: | N | Well status: | A |
| Operator name: | Freeport-McMoRan Oil & Gas LLC | | |
| County name: | Los Angeles | Fieldname: | Beverly Hills |
| Area name: | East | Section: | 20 |
| Township: | 01S | Range: | 14W |
| Base meridian: | SB | Elevation: | Not Reported |
| Locationde: | Not Reported | | |
| Gissourcec: | hud | | |
| Comments: | Not Reported | | |
| Leasename: | Not Reported | Wellnumber: | S-55 |
| Epawell: | N | Hydraulica: | N |
| Confidenti: | N | Spuddate: | Not Reported |
| Welldeptha: | 8390 | | |
| Redrillfoo: | 0 | | |
| Abandonedd: | Not Reported | Completion: | Not Reported |
| Directiona: | Directionally drilled | Gissymbol: | AWF |
| Site id: | CAOG11000214618 | | |

DRAFT

# GEOCHECK® - PHYSICAL SETTING SOURCE MAP FINDINGS

Map ID
Direction
Distance

Database EDR ID Number

**BW324**
**West**
**1/2 - 1 Mile**

**OIL_GAS** **CAOG11000214617**

| | | | |
|---|---|---|---|
| District nun: | 1 | Api number: | 03721177 |
| Blm well: | N | Redrill can: | Not Reported |
| Dryhole: | N | Well status: | A |
| Operator name: | Freeport-McMoRan Oil & Gas LLC | | |
| County name: | Los Angeles | Fieldname: | Beverly Hills |
| Area name: | East | Section: | 20 |
| Township: | 01S | Range: | 14W |
| Base meridian: | SB | Elevation: | Not Reported |
| Locationde: | Not Reported | | |
| Gissourcec: | hud | | |
| Comments: | Not Reported | | |
| Leasename: | Not Reported | Wellnumber: | S-55 |
| Epawell: | N | Hydraulica: | N |
| Confidenti: | N | Spuddate: | Not Reported |
| Welldeptha: | 8390 | | |
| Redrillfoo: | 0 | | |
| Abandonedd: | Not Reported | Completion: | Not Reported |
| Directiona: | Directionally drilled | Gissymbol: | AWF |
| Site id: | CAOG11000214617 | | |

---

**BW331**
**West**
**1/2 - 1 Mile**

**OIL_GAS** **CAOG11000214550**

| | | | |
|---|---|---|---|
| District nun: | 1 | Api number: | 03721055 |
| Blm well: | N | Redrill can: | Not Reported |
| Dryhole: | N | Well status: | A |
| Operator name: | Freeport-McMoRan Oil & Gas LLC | | |
| County name: | Los Angeles | Fieldname: | San Vicente |
| Area name: | Any Area | Section: | 20 |
| Township: | 01S | Range: | 14W |
| Base meridian: | SB | Elevation: | Not Reported |
| Locationde: | Not Reported | | |
| Gissourcec: | hud | | |
| Comments: | Not Reported | | |
| Leasename: | Not Reported | Wellnumber: | S-32 |
| Epawell: | N | Hydraulica: | N |
| Confidenti: | N | Spuddate: | Not Reported |
| Welldeptha: | 6487 | | |
| Redrillfoo: | 0 | | |
| Abandonedd: | Not Reported | Completion: | Not Reported |
| Directiona: | Directionally drilled | Gissymbol: | AOG |
| Site id: | CAOG11000214550 | | |

DRAFT

# GEOCHECK® - PHYSICAL SETTING SOURCE MAP FINDINGS
# RADON

**AREA RADON INFORMATION**

State Database: CA Radon

Radon Test Results

| Zipcode | Num Tests | > 4 pCi/L |
|---|---|---|
| 90036 | 48 | 1 |

Federal EPA Radon Zone for LOS ANGELES County: 2

Note: Zone 1 indoor average level > 4 pCi/L.
: Zone 2 indoor average level >= 2 pCi/L and <= 4 pCi/L.
: Zone 3 indoor average level < 2 pCi/L.

---

Federal Area Radon Information for LOS ANGELES COUNTY, CA

Number of sites tested: 63

| Area | Average Activity | % <4 pCi/L | % 4-20 pCi/L | % >20 pCi/L |
|---|---|---|---|---|
| Living Area - 1st Floor | 0.711 pCi/L | 98% | 2% | 0% |
| Living Area - 2nd Floor | Not Reported | Not Reported | Not Reported | Not Reported |
| Basement | 0.933 pCi/L | 100% | 0% | 0% |

DRAFT

# PHYSICAL SETTING SOURCE RECORDS SEARCHED

## TOPOGRAPHIC INFORMATION

USGS 7.5' Digital Elevation Model (DEM)
Source: United States Geologic Survey
EDR acquired the USGS 7.5' Digital Elevation Model in 2002 and updated it in 2006. The 7.5 minute DEM corresponds to the USGS 1:24,000- and 1:25,000-scale topographic quadrangle maps. The DEM provides elevation data with consistent elevation units and projection.

Current USGS 7.5 Minute Topographic Map
Source: U.S. Geological Survey

## HYDROLOGIC INFORMATION

Flood Zone Data: This data was obtained from the Federal Emergency Management Agency (FEMA). It depicts 100-year and 500-year flood zones as defined by FEMA. It includes the National Flood Hazard Layer (NFHL) which incorporates Flood Insurance Rate Map (FIRM) data and Q3 data from FEMA in areas not covered by NFHL.
Source: FEMA
Telephone: 877-336-2627
Date of Government Version: 2003, 2015

NWI: National Wetlands Inventory. This data, available in select counties across the country, was obtained by EDR in 2002, 2005 and 2010 from the U.S. Fish and Wildlife Service.

State Wetlands Data: Wetland Inventory
Source: Department of Fish & Game
Telephone: 916-445-0411

## HYDROGEOLOGIC INFORMATION

AQUIFLOW$^{R}$ Information System
Source: EDR proprietary database of groundwater flow information
EDR has developed the AQUIFLOW Information System (AIS) to provide data on the general direction of groundwater flow at specific points. EDR has reviewed reports submitted to regulatory authorities at select sites and has extracted the date of the report, hydrogeologically determined groundwater flow direction and depth to water table information.

## GEOLOGIC INFORMATION

Geologic Age and Rock Stratigraphic Unit
Source: P.G. Schruben, R.E. Arndt and W.J. Bawiec, Geology of the Conterminous U.S. at 1:2,500,000 Scale - A digital representation of the 1974 P.B. King and H.M. Beikman Map, USGS Digital Data Series DDS - 11 (1994).

STATSGO: State Soil Geographic Database
Source: Department of Agriculture, Natural Resources Conservation Service (NRCS)
The U.S. Department of Agriculture's (USDA) Natural Resources Conservation Service (NRCS) leads the national Conservation Soil Survey (NCSS) and is responsible for collecting, storing, maintaining and distributing soil survey information for privately owned lands in the United States. A soil map in a soil survey is a representation of soil patterns in a landscape. Soil maps for STATSGO are compiled by generalizing more detailed (SSURGO) soil survey maps.

SSURGO: Soil Survey Geographic Database
Source: Department of Agriculture, Natural Resources Conservation Service (NRCS)
Telephone: 800-672-5559
SSURGO is the most detailed level of mapping done by the Natural Resources Conservation Service, mapping scales generally range from 1:12,000 to 1:63,360. Field mapping methods using national standards are used to construct the soil maps in the Soil Survey Geographic (SSURGO) database. SSURGO digitizing duplicates the original soil survey maps. This level of mapping is designed for use by landowners, townships and county natural resource planning and management.

DRAFT

# PHYSICAL SETTING SOURCE RECORDS SEARCHED

## LOCAL / REGIONAL WATER AGENCY RECORDS

FEDERAL WATER WELLS

PWS: Public Water Systems
Source: EPA/Office of Drinking Water
Telephone: 202-564-3750
Public Water System data from the Federal Reporting Data System. A PWS is any water system which provides water to at least 25 people for at least 60 days annually. PWSs provide water from wells, rivers and other sources.

PWS ENF: Public Water Systems Violation and Enforcement Data
Source: EPA/Office of Drinking Water
Telephone: 202-564-3750
Violation and Enforcement data for Public Water Systems from the Safe Drinking Water Information System (SDWIS) after August 1995. Prior to August 1995, the data came from the Federal Reporting Data System (FRDS).

USGS Water Wells: USGS National Water Inventory System (NWIS)
This database contains descriptive information on sites where the USGS collects or has collected data on surface water and/or groundwater. The groundwater data includes information on wells, springs, and other sources of groundwater.

STATE RECORDS

Water Well Database
Source: Department of Water Resources
Telephone: 916-651-9648

California Drinking Water Quality Database
Source: Department of Public Health
Telephone: 916-324-2319
The database includes all drinking water compliance and special studies monitoring for the state of California since 1984. It consists of over 3,200,000 individual analyses along with well and water system information.

## OTHER STATE DATABASE INFORMATION

California Oil and Gas Well Locations
Source: Department of Conservation
Telephone: 916-323-1779
Oil and Gas well locations in the state.

RADON

State Database: CA Radon
Source: Department of Health Services
Telephone: 916-324-2208
Radon Database for California

Area Radon Information
Source: USGS
Telephone: 703-356-4020
The National Radon Database has been developed by the U.S. Environmental Protection Agency (USEPA) and is a compilation of the EPA/State Residential Radon Survey and the National Residential Radon Survey. The study covers the years 1986 - 1992. Where necessary data has been supplemented by information collected at private sources such as universities and research institutions.

EPA Radon Zones
Source: EPA
Telephone: 703-356-4020
Sections 307 & 309 of IRAA directed EPA to list and identify areas of U.S. with the potential for elevated indoor radon levels.

DRAFT

# PHYSICAL SETTING SOURCE RECORDS SEARCHED

OTHER

Airport Landing Facilities: Private and public use landing facilities
Source: Federal Aviation Administration, 800-457-6656

Epicenters: World earthquake epicenters, Richter 5 or greater
Source: Department of Commerce, National Oceanic and Atmospheric Administration

California Earthquake Fault Lines: The fault lines displayed on EDR's Topographic map are digitized quaternary fault lines, prepared in 1975 by the United State Geological Survey. Additional information (also from 1975) regarding activity at specific fault lines comes from California's Preliminary Fault Activity Map prepared by the California Division of Mines and Geology.

**STREET AND ADDRESS INFORMATION**

© 2015 TomTom North America, Inc. All rights reserved. This material is proprietary and the subject of copyright protection and other intellectual property rights owned by or licensed to Tele Atlas North America, Inc. The use of this material is subject to the terms of a license agreement. You will be held liable for any unauthorized copying or disclosure of this material.

DRAFT

# California Regional Water Quality Control Board

## Los Angeles Region

Peter M. Rooney
*Secretary for Environmental Protection*

Internet Address: http://www.swrcb.ca.gov
101 Centre Plaza Drive, Monterey Park, California 91754-2156
Phone (323) 266-7500 • FAX (323) 266-7600

Pete Wilson
*Governor*


G. Gillette

DRAFT

September 17, 1998

Mr. Gary Gillette
CBS Operations and Engineering
CBS Television City
7800 Beverly Boulevard
Los Angeles, CA 90036

**UNDERGROUND TANK PROGRAM - CASE CLOSURE**
**CBS TELEVISION CITY**
**7800 BEVERLY BOULEVARD, LOS ANGELES (ID# 900360089)**

Dear Mr. Gillette:

This letter confirms the completion of the site investigation for the underground storage tank(s) located at the above described location. Thank you for your cooperation throughout this investigation. Your willingness and promptness in responding to our inquiries concerning the underground storage tanks(s) are greatly appreciated.

Based on the available information and with the provision that the information provided to this agency was accurate and representative of site conditions, no further action related to the underground tank release is required.

This notice is issued pursuant to a regulation contained in Section 2721(e) of Title 23 of the California Code Regulations.

Because the existing monitoring wells at the site are included in the groundwater monitoring and sampling program required by the adjacent site, Former Texaco, located at 7718 Beverly Boulevard, we recommend you retain all the groundwater monitoring wells for monitoring purposes. Upon completion of cleanup operations at the Former Texaco, all groundwater monitoring wells can be abandoned.

If you have any questions concerning this letter, please call Ms. Chandra Cansler at (323) 266-7582.

Sincerely,

DENNIS A. DICKERSON
Executive Officer

James D Kuykendall

JAMES D. KUYKENDALL
Assistant Executive Officer

cc: See next page.

cc: Ms. Diana Romero, Underground Storage Tank Cleanup Fund,
State Water Resources Control Board
Captain Dennis Wilcox, Los Angeles City Fire Department, Underground Tanks
Mr. Al Bragg, Los Angeles County Department of Health Services, Well Permits
Mr. Melvin Blevins, Upper Los Angeles River Area Watermaster
Mr. Edward Paden, Texaco Refining and Marketing
Mr. J. Graydon Martz, WGR Southwest, Inc.
Mr. Wilbert P. Gaston, Attorney at Law
Ms. Asteghik K. Brock, Atty., Parker, Milliken, Clark, O'Hara & Samuelian

DRAFT

November 29, 2012

Ms. Kelly Esters
Chevron Environmental Management Company
6101 Bollinger Canyon Road
Room 5323
San Ramon, CA 94583-2324

**UNDERGROUND STORAGE TANK PROGRAM – CASE CLOSURE**
**FORMER TEXACO STATION**
**7718 BEVERLY BOULEVARD, LOS ANGELES**
**(CASE NO. I-16219) (Priority D-1/EAOP)**

Dear Ms. Esters:

This letter confirms the completion of a site investigation and corrective action for the underground storage tank(s) formerly located at the above-described location. Thank you for your cooperation throughout this investigation. Your willingness and promptness in responding to our inquiries concerning the former underground storage tank(s) are greatly appreciated.

Based on information in the above-referenced file and with the provision that the information provided to this agency was accurate and representative of site conditions, this agency finds that the site investigation and corrective action carried out at your underground tank(s) site is in compliance with the requirements of subdivision (a) and (b) of section 25296.10 of the Health and Safety Code and with corrective action regulations adopted pursuant to section 25299.3 of the Health and Safety Code and that no further action related to the petroleum release(s) at the site is required.

This notice is issued pursuant to subdivision (g) of section 25296.10 of the Health and Safety Code.

Claims for reimbursement of corrective action costs submitted to the Underground Storage Tank Cleanup Fund more than 365 days after the date of this letter or issuance or activation of the Fund's Letter of Commitment, whichever occurs later, will not be reimbursed unless one of the following exceptions applies:

- Claims are submitted pursuant to Section 25299.57, subdivision (k) (reopened UST case); or

- Submission within the timeframe was beyond the claimant's reasonable control, ongoing work is required for closure that will result in the submission of claims beyond that time period, or that under the circumstances of the case, it would be unreasonable or inequitable to impose the 365-day time period.



DRAFT

If you have groundwater monitoring wells or vapor extraction wells at the subject property, you must comply with the following:

1. All wells must be located and property abandoned.

2. Well abandonment permits must be obtained from the Los Angeles County Department of Public Health, Environmental Health Division, and all other necessary permits must be obtained from the appropriate agencies prior to the start of work.

3. You must submit a report on the status of well abandonment to this office by **January 29, 2013.** This report must include, at a minimum a site map, a description of the well abandonment process, and copies of all signed permits, and documentation of legal disposal of waste generated during the site assessment and remediation from the site.

Please contact Dr. Weixing Tong at (213) 576-6715 or email him at wtong@waterboards.ca.gov or contact Ms. Chandra Tyler at (213) 576-6782 or email her at cetyler@waterboards.ca.gov, if you have any questions regarding this matter.

Sincerely,

Samuel Unger

Samuel Unger, PE
Executive Officer

cc: Kathy Jundt, State Water Resources Control Board,
Underground Storage Tank Cleanup Fund
Phuong, Ly, Water Replenishment District of Southern California
Eloy Luna, City of Los Angeles Fire Department, Underground Tanks
Captain Matthew Gatewood, City of Los Angeles Fire Department, Underground Tanks
Chris Ota, Arcadis US, Inc.
Michael Downs, City of Los Angeles Department of Water and Power
CBS Incorporated c/o Ryan and Teri White, Property Owners

DRAFT

State of California
Environmental Protection Agency

# UNDERGROUND STORAGE TANK LOW RISK CASE REVIEW FORM

Los Angeles Regional
Water Quality Control Board

| Case Reviewer: Chandra Tyler CT | Unit Chief: Weixing Tong WXT | Section Chief: Yue Rong YR | AEO: Paula Rasmussen PR | EO: Samuel Unger SU |
|---|---|---|---|---|
| Date: 8/29/12 | Date: 9/6/2012 | Date: 9-21-12 | Date: 10-1-12 | Date: 10-2-12 |

| LUSTIS File No.: **I-16219** | | Investigation and Cleanup Priority: **D-1/EAOP** | |
|---|---|---|---|
| Site Name/Address:<br>**Former Texaco Station**<br>**7718 Beverly Boulevard**<br>**Los Angeles, CA 90036** | Responsible Parties:<br>**Ms. Kelly Esters**<br>**Chevron Environmental Management Company** | Address:<br>**6101 Bollinger Canyon Road, Room 5323**<br>**San Ramon, CA 94583-2324** | Phone No.:<br>**(925) 790-6480** |

## I. CASE INFORMATION (N/A = Not Applicable)

| Tank No. | Size in Gallons | Contents | Closed in-place/Removed/Active? | Date: |
|---|---|---|---|---|
| 1 | 10,000 | Unknown | Removed | 1991 |
| 2-4 | 12,000 | Unknown | Removed | 1991 |

## II. SITE CHARACTERIZATION INFORMATION (GW = Groundwater)

| | | | |
|---|---|---|---|
| **GW Basin:**<br>Coastal Plain of Los Angeles | Beneficial uses:<br>Mun, Ind, Proc, Agr | Water purveyor in the area: City of Los Angeles, Department of Water and Power, Western District | |
| Distance to nearest municipal supply well: 10,190 feet (CBH-2) | | Water purveyor contact: Michael Downs | |
| GW highest depth:<br>~5.34 feet bgs | GW lowest depth:<br>13.43 feet bgs | Well screen interval:<br>4.5 - 19.5 and 5-20 feet bgs | Flow direction:<br>south, southwest |
| Soil types: sandy silt, clayey silt and gravelly sand | | Maximum soil depth sampled (ft): 20 feet bgs | |

## III. SITE INSPECTION

| | |
|---|---|
| Pre-closure site inspection date: **N/A** | Is there sensitive receptor next to the site (school, church, hospital, kindergarten etc.)?<br>If yes, brief description: **Yes. Bnos Devorah High School located ~152 feet north of the site (based on Google Map).** |

## IV. MAXIMUM DOCUMENTED CONTAMINANT CONCENTRATIONS -- Initial and Latest (ND = Non-Detect; NRQ = Not Required)

| Contaminant | Soil (mg/kg) | | EPA SLs* | | Soil Screening Levels (mg/kg)** | Water (µg/L) | | MCLs/NL (µg/L) |
|---|---|---|---|---|---|---|---|---|
| | Initial (04/1991) | Latest (12/2010) | Residential (mg/kg) | Industrial (mg/kg) | Depth to gw (ft) <20<br>Type of soil: silt | Initial (10/1993) | Latest (01/2012) | |
| TPH (Gas) | 12,000 | ND | NE | NE | 100 | 200,000 | 8,800 | NE |
| Benzene | 130 | ND | 1.1 | 5.4 | 0.011 | 25,000 | 1,600 | 1 |
| Toluene | 830 | ND | 5,000 | 45,000 | 0.45 | 50,000 | 150 | 150 |
| Ethylbenzene | 260 | ND | 5.4 | 27 | 2 | 4,400 | 220 | 300 |
| Xylenes | 1,400 | ND | 630 | 2,700 | 5.3 | 29,000 | 570 | 1,750 |
| Methyl tertiary butyl ether (MTBE) | NRQ | ND | 43 | 220 | 0.013 | NRQ (75,000-05/1997) | 38 | 13 (Primary)<br>5 (Secondary) |
| Di-isopropyl ether (DIPE) | NRQ | ND | 2,400 | 10,000 | NE | NRQ | ND | NE |
| Ethyl tertiary butyl ether (ETBE) | NRQ | ND | NE | NE | NE | NRQ | ND | NE |
| Tertiary amyl methyl ether (TAME) | NRQ | ND | NE | NE | NE | NRQ | ND | NE |
| Tertiary butyl alcohol (TBA) | NRQ | ND | NE | NE | NE | NRQ (9,200-07/2003) | 13 | 12 (NL) |
| Ethanol | NRQ | ND | NE | NE | NE | NRQ | NA | NE |
| Naphthalene | NRQ | NRQ | 9.7# | 45# | NE | NRQ | ND | 170 (NL) |
| Tetrachloroethene (PCE) | NRQ | NRQ | NE | NE | NE | NRQ | 13 | 5 |
| Trichloroethene (TCE) | NRQ | NRQ | NE | NE | NE | NRQ | 3.2 | 5 |

NE = Not Established. NL = Notification Level. # = California UST Low-Threat Policy numbers for 0-5 feet. NA = Not Analyzed
* SLs = USEPA Risk-Based Screening Levels (November 2011). ** Please see attached Table 4 –1

## V. FREE PRODUCT

| | |
|---|---|
| Was free product encountered? Yes (wells CBS-2 and AGW-12) | Has free product been totally removed? Yes |
| When was free product recovery project completed? May 1995 | |

DRAFT

| Site Name/Address: **Former Texaco Station, 7718 Beverly Boulevard, Los Angeles (Case No. I-16219)** | Staff Initial: **CET** |
|---|---|

**VI. SOIL REMEDIATION**

| Method:<br>1. Dual Phase Extraction (DPE)<br>2. Soil Vapor Extraction | Duration of remediation:<br>1. December 2002 (72 hours)<br>2. May 1994 through October 2006 |
|---|---|
| Waste manifest document: Yes | Volume of soil disposal/mass removal:<br>1. Approximately 42 pounds hydrocarbons<br>2. Approximately 194,540 pounds hydrocarbons |

**VII. GROUNDWATER REMEDIATION**

| Method:<br>1. Dual Phase Extraction (DPE)<br>2. Air Sparging (AS) | Duration of remediation:<br>1. December 2002 (72 hours)<br>2. May 1994 through October 2006 |
|---|---|
| | Mass removal:<br>1. 8,800 gallons groundwater<br>2. N/A |

**VIII. COMMENTS AND JUSTIFICATION FOR RECOMMENDED ACTION**

**Site Background**

The site is a former Texaco Service Station that contained one 10,000-gallon and three 12,000-gallon underground storage tanks (USTs). In 1991, the USTs dispensers and associated piping were removed during station abandonment. The site is currently used as a parking lot and is part of the adjacent CBS Television City facility. The surrounding land used is a mixture of retail properties to the north, a service station to the northwest, commercial structures west and south and an apartment complex east of the site (See Figure 1). In September 1995, the case was referred to the Regional Board by the Los Angeles City Fire Department.

**Site Assessment Summary**

Between November 1990 and October 1996, nineteen groundwater monitoring wells (AGW-1, AGW-2, AGW-7, AGW-12 through AGW-15, AGW-17/CBS-1 through AGW-19/CBS-3, CBS-4, CBS-5, F120, and BGW-20 through BGW-25), three air sparge wells (SW-1 through SW-3), and seven nested vapor extraction/air sparge wells (SW-4/VW-1, SW-5/VW-2, SW-6/VW-3, SW-7/VW-4, SW-8/VW-7, and SW-9/VW-8), were installed. AGW-17 through AGW-19 were later renamed CBS-1 through CBS-3. One 10,000-gallon and three 12,000-gallon underground storage tanks (contents unknown), dispensers, and associated fuel piping were removed during this time. Following UST removal, soil samples were collected (unknown depth) beneath the USTs and dispensers. The maximum $TPH_G$ and benzene concentrations reported in the soil were 12,000 mg/kg and 130 mg/kg, respectively. Soil samples were not analyzed for MTBE or TBA (See Figure 2; Table 1).

**Soil Vapor Investigation and Health Risk Assessment**

In December 2010, a soil vapor investigation was conducted to evaluate potential vapor migration and intrusion of constituents from the subsurface into the apartments located east and the commercial building located adjacent to the site posed by elevated benzene concentrations in the groundwater. Four multi-level soil vapor probes (VP-1 through VP-4) were drilled to a maximum depth of 9.5 feet bgs adjacent to the apartment buildings and commercial property to the east, downgradient of well AGW-12, upgradient of the CBS studio building to the south, and at the northern property boundary adjacent to well AGW-1. Laboratory analysis indicated that the soil vapor concentrations were below CHHSLs. However, due to laboratory dilution, the laboratory reporting limits of benzene, naphthalene and $TPH_G$ exceeded shallow soil gas ESLs and CHHLs collected from VP-3. Separate soil samples were collected between 5 feet bgs and 9.5 feet bgs and soil concentrations were reported non-detect for $TPH_G$, benzene, MTBE, and TBA.

The J&E soil vapor intrusion model was used to evaluate potential health risk of the soil vapor sample results. The excess cancer risk and hazard index for vapor intrusion to indoor air due to contaminated groundwater was calculated at $1.0 \times 10^{-5}$ and $1 \times 10^{-1}$, respectively. Based on screening level results, Arcadis concluded that the excess cancer risk value for vapor intrusion of benzene is within the generally accepted cancer risk level of $1 \times 10^{-5}$ for commercial land use and the hazard index is within the target hazard quotient of 1.0. Arcadis further indicated that the site is currently used as a parking lot and is part of the adjacent CBS facility, therefore, potential offsite receptors include current and future commercial workers located in buildings adjacent to and downgradient of the site. Based on the results, Arcadis concluded that adverse health effects are not expected for offsite commercial workers due to potential indoor air exposures to residual petroleum hydrocarbons in soil vapor collected (See Figure 3; Table 2d, Table 2e, Table 2f and Table 2g).

**Remediation Summary**

In 1993, a water sample was collected from a sump located in the basement of the adjacent CBS Studio. The sump collected groundwater from a drain system designed to keep the subsurface building from flooding. Water collected in the sump was pumped and discharged from the building. The water sample collected contained elevated benzene concentrations. Due to the benzene concentrations, Texaco installed a water treatment facility and a vapor extraction line (which was connected to the onsite vapor extraction system) to remove hydrocarbons vapors. The system was designed to prevent hydrocarbon vapors from building up within the enclosed sump and to remove dissolved-phase hydrocarbons from the water prior to discharge.

DRAFT

**Remediation Summary (continued)**

Between May 1994 and October 2006, a soil vapor extraction (SVE) and air sparge (AS) system was operated at the site. A total of approximately 194,540 pounds of vapor phase hydrocarbons were removed.

In December 2002, a 72-hour dual phase extraction (DPE) event was performed that removed 42 pounds of vapor phase petroleum hydrocarbons and extracted 8,800 gallons of hydrocarbon-impacted groundwater.

(See Tables 2a, 2b, and 2c).

**Groundwater Monitoring Summary**

There are nineteen groundwater monitoring wells (CBS-1 though CBS-5, AGW-1, AGW-2, AGW-7, AGW-12 through AGW-15, BGW-20 through BGW-25 and F120) associated with the site. Quarterly groundwater sampling began in May 1991 and continued through January 2012. Historically, the maximum $TPH_G$, benzene, MTBE, and TBA groundwater concentrations were 200,000 µg/L, 25,000 µg/L, 75,000 µg/L, and 9,200 µg/L, respectively. The data from the most recent sampling event (January 2012) indicated maximum $TPH_G$, benzene, MTBE, and TBA groundwater concentrations are 8,800 µg/L, 1,600 µg/L, 38 µg/L, and 13 µg/L, respectively. The groundwater gradient is to the south and southwest. The historical low and high depth to groundwater are 5.34 feet bgs and 13.70 feet bgs, respectively (See Figures 3-7; Table 3).

During the January 2012 sampling event, the full suite of VOCs were analyzed. Groundwater samples results indicated up to 13 µg/L PCE in groundwater wells BGW-23 and BGW-25 and 3.2 µg/L TCE in groundwater well BGW-23. In addition, up to 11 µg/L PCE was detected in upgradient well AGW-1 (See Table 4). All other constituents were either non-detect or below the respective MCLs for VOCs. TCE and PCE concentrations in groundwater wells BGW-23, BGW-25 and AGW-1 are localized onsite along the eastern and northern property boundaries and are crossgradient and upgradient of the former tank area. The PCE/TCE concentrations appear to be from an offsite source.

Subsurface Lithology

According to the boring logs and cross-section maps, the subject site is underlain by sandy silts and gravelly sand from ground surface to approximately and clayey silt from 17 to 20 feet bgs, the maximum depth investigated.

**Low Threat UST Closure Policy Criteria Evaluation**

General Criteria

The site meets all a-h general criteria of the low threat closure policy as follows:

a. The unauthorized release is located within the service area of a public water system (City of Los Angeles, Dept of Water & Power).
b. The unauthorized release consists of petroleum and VOCs (TCE and PCE were detected in groundwater samples and appear to be from an offsite source).
c. The unauthorized ("primary") release from the UST system has been stopped (all USTs at the site were removed in 1991).
d. Free product has been removed to the maximum extent practicable (free product removed in May 1995)
e. A SCMU has been developed and a HHRA was conducted in December 2010
f. The secondary source has been removed to the extent practicable (petroleum impacted soil and/or groundwater has been removed using SVE, DPE and AS).
g. Soil and groundwater has been tested for MTBE since October 1993
h. No known nuisances exist at the site

Groundwater Specific Criteria

The site is identified under Scenario (2) and meets the groundwater specific criteria as follows:

a. The contaminant plume is approximately 75 feet in length (<250 feet criteria).
b. There is no free product
c. The nearest existing water supply well is approximately 10,190 feet from the defined plume boundary (>1,000 feet criteria)
d. The dissolved concentration of benzene is 1,600 µg/L and the dissolved concentration of MTBE is 38 µg/L (<3,000 µg/L benzene criteria and <1,000 µg/L MTBE criteria).

DRAFT

Vapor Intrusion to Indoor Air

The site is identified under Scenario 4 – Direct Measurement of Soil Gas Concentrations (No Bioattenuation Zone) and meets the criteria as follows:

1. Soil gas samples VP-1 through VP-4 were collected adjacent to an existing building and collected at a depth of 4.5 feet bgs.
2. Soil gas samples VP-1 thorough VP-4 were collected at a depth of 4.5 feet bgs adjacent to the apartment buildings and commercial property to the east, downgradient of well AGW-12, upgradient of the CBS studio building to the south, and at the northern property boundary adjacent to well AGW-1.
3. The December 2010 risk assessment determined that vapor intrusion is not a concern because benzene concentrations were below CHHSLs screening criteria (refer to Soil Vapor Investigation and Risk Assessment section above).
4. Additionally, the adjacent offsite buildings were built with a vapor barrier or a methane venting system.
5. The site meets the Soil Gas Criteria (No Bioattenuation Zone) as follows (refer to Figure 3, 3a and Table 2d):

**Soil Vapor Results vs. Soil Gas Criteria**

| | Maximum Soil Vapor Concentration Results | Soil Gas Criteria Residential | Soil Gas Criteria Commercial |
|---|---|---|---|
| Benzene | **49 µg/m$^3$** | <85 µg/m$^3$ | <280 µg/m$^3$ |
| Ethylbenzene | **8.2 µg/m$^3$** | <1,100 µg/m$^3$ | <3,600 µg/m$^3$ |
| Naphthalene | **<50 µg/m$^3$** | <93 µg/m$^3$ | <310 µg/m$^3$ |

Direct Contact and Outdoor Air Exposure

The site satisfies the media-specific criteria for direct contact and outdoor air exposure as follows:

1. Maximum concentrations of petroleum constituents in soil collected in December 2010 were non-detect in all soil samples from 5 to 9.5 feet bgs for Residential or Commercial/Industrial.
2. A risk assessment was conducted in December 2010. Separate soil samples collected from vapor probes were all non-detect for petroleum constituents.
3. The residual petroleum hydrocarbon concentrations in the soil beneath the site should not cause direct contact concerns because concentrations are below EPA Soil Screening Levels.

**Factors Supporting Low-Threat Closure:**

- All underground storage tanks, dispensers, and associated fuel piping were removed in 1991.
- Historically, the maximum groundwater concentrations reported were 200,000 µg/L (TPHg), 25,000 µg/L (benzene), 75,000 µg/L (MTBE), and 9,200 µg/L (TBA), respectively.
- Currently, the maximum groundwater concentrations reported are 8,800 µg/L (TPHg), 1,600 µg/L (benzene), 38 µg/L (MTBE), and 13 µg/L (TBA).
- Site remediation (DPE and SVE/AS) resulted in the removal of approximately 194,582 pounds of vapor phase petroleum hydrocarbons and 8,800 gallons of petroleum hydrocarbon impacted groundwater.
- The dissolved phase plume is defined, stable, decreasing, and is expected to further attenuate.
- The residual VOC plume is stable and is localized onsite along the eastern area of the site.
- Soil vapor sampling indicated concentrations are below CHHSLs.
- The site is currently an asphalt covered parking lot.
- There is no free product in the subsurface.
- There is no production well within a one-mile radius of the site.
- Additional soil and groundwater characterization, monitoring, and/or cleanup are not required.
- The General Criteria a-h, Groundwater Specific Criteria, Vapor Intrusion Criteria and the Direct Contact and Outdoor Air Exposure of the Low-Threat Closure policy were met.

## IX. MTBE FATE & TRANSPORT PLUME LENGTH MODELING ANALYSIS

The MTBE Plume Length Model is not applicable because during the last sampling event for downgradient monitoring wells CBS-4 and CBS-5, MTBE was not detected. MTBE has not been analyzed since December 2000 (CBS-4) and since November 1998 (CBS-5) due to inaccessibility to the groundwater monitoring well.

DRAFT

| Site Name/Address: **Former Texaco Station, 7718 Beverly Boulevard, Los Angeles (Case No. I-16219)** | Staff Initial: **CET** |
|---|---|

**X. ELECTRONIC DELIVERABLE FORMAT (EDF) SUBMISSION**

Has electronic data reporting requirement been met? **Yes**

**XI. AB 681 REQUIREMENT (Land Owner Notification)**

Verify property ownership http://assessor.lacounty.gov/extranet/DataMaps/Pais.aspx (date) : 7/11/12
Has landowner or impacted site notification requirements been met? Yes
Owner: CBS Incorporated, c/o Ryan & Terri White, 2800 Post Oak Blvd., Ste 4200, Houston, TX 77056-0000
Responsible party: Chevron Environmental Management Company, Attn: Ms. Kelly Esters
Pre-closure letter sent date: pending

(Jan. 2012)

DRAFT

| Site Name/Address: **Former Texaco Station, 7718 Beverly Boulevard, Los Angeles (Case No. I-16219)** | Staff Initial: **CET** |
|---|---|

Table 4-1: Maximum Soil Screening Levels (mg/kg) for TPH, BTEX and MTBE above Drinking Water Aquifers

| | Distance Above Groundwater | Carbon Range | | |
|---|---|---|---|---|
| | | C4-C12 | C13-C22 | C23-C32 |
| TPH | >150 feet | 1,000 | 10,000 | 50,000 |
| | 20-150 feet | 500 | 1,000 | 10,000 |
| | <20 feet | 100 | 100 | 1,000 |

| | Distance Above Groundwater | Lithology | | | |
|---|---|---|---|---|---|
| | | Gravel | Sand | Silt | Clay |
| BTEX & MTBE | 150 feet | B=0.044<br>T=2<br>E=8<br>X=23<br>MTBE = 0.039 | B=0.077<br>T=4<br>E=17<br>X=48<br>MTBE = 0.078 | B=0.165<br>T=9<br>E=34<br>X=93<br>MTBE = 0.156 | B=0.8<br>T=43<br>E=170<br>X=465<br>MTBE = 0.78 |
| | 120 feet | B=0.035<br>T=1.57<br>E=6.3<br>X=17.9<br>MTBE = 0.028 | B=0.058<br>T=3.1<br>E=12.7<br>X=36<br>MTBE = 0.061 | B=0.123<br>T=7<br>E=25.9<br>X=70.3<br>MTBE = 0.117 | B=0.603<br>T=32<br>E=128<br>X=351<br>MTBE = 0.591 |
| | 100 feet | B=0.028<br>T=1.3<br>E=5.1<br>X=14.4<br>MTBE = 0.020 | B=0.046<br>T=2.57<br>E=9.86<br>X=28<br>MTBE = 0.05 | B=0.094<br>T=5.4<br>E=20.4<br>X=55.1<br>MTBE = 0.091 | B=0.471<br>T=25<br>E=101<br>X=276<br>MTBE = 0.464 |
| | 80 feet | B=0.022<br>T=1<br>E=4<br>X=11<br>MTBE = 0.013 | B=0.033<br>T=2<br>E=7<br>X=20<br>MTBE = 0.039 | B=0.066<br>T=4<br>E=15<br>X=40<br>MTBE = 0.065 | B=0.34<br>T=18<br>E=73<br>X=200<br>MTBE = 0.338 |
| | 60 feet | B=0.018<br>T=0.72<br>E=2.9<br>X=7.9<br>MTBE = 0.013 | B=0.026<br>T=1.4<br>E=4.9<br>X=13.9<br>MTBE = 0.03 | B=0.048<br>T=2.8<br>E=10.7<br>X=28.4<br>MTBE = 0.048 | B=0.241<br>T=13<br>E=52<br>X=141.5<br>MTBE = 0.247 |
| | 40 feet | B=0.015<br>T=0.43<br>E=1.8<br>X=4.8<br>MTBE = 0.013 | B=0.018<br>T=0.87<br>E=2.8<br>X=7.8<br>MTBE = 0.022 | B=0.029<br>T=1.6<br>E=6.3<br>X=16.9<br>MTBE = 0.03 | B=0.143<br>T=7.5<br>E=30<br>X=83<br>MTBE = 0.156 |
| | 20 feet | B=0.011<br>T=0.15<br>E=0.7<br>X=1.75<br>MTBE = 0.013 | B=0.011<br>T=0.3<br>E=0.7<br>X=1.75<br>MTBE = 0.013 | B=0.011<br>T=0.45<br>E=2<br>X=5.3<br>MTBE = 0.013 | B=0.044<br>T=2.3<br>E=9<br>X=24.5<br>MTBE = 0.065 |

- TPH = Total petroleum hydrocarbons.
- BTEX = benzene, toluene, ethylbenzene, and xylenes, respectively. MTBE = methyl tertiary butyl ether.
- Respective MCLs (ppm): B=0.001, T=0.15, E=0.3, X=1.75, MTBE=0.013.
- BTEX screening concentrations determined per the attenuation factor method as described in RWQCB Guidance for VOC Impacted Sites (March 1996), with a natural degradation factor of 11 for BTEX and of 3 for MTBE. Table values can be linearly interpolated between distance above groundwater and are proportional to fraction of each lithological thickness.
- Values in Table 4-1 are for soils above drinking water aquifers. All groundwaters are considered as drinking water resources unless exempted by one of the criteria as defined under SWRCB Resolution 88-63 (TDS>3000 mg/L, or deliverability <200 gal/day, or existing contamination that cannot be reasonably treated). Regional Board staff will make a determination of potential water use at a particular site considering water quality objectives and beneficial uses. For non-drinking water aquifers, regardless of depth, TPH for ">150 feet" category in the table should be used;
- Distance above groundwater must be measured from the highest anticipated water level. Lithology is based on the USCS scale.
- In areas of naturally-occurring hydrocarbons, Regional Board staff will make determinations on TPH levels.

(revised 1/7/05)

DRAFT

# APPENDIX E
# CREDENTIALS

DRAFT

# JENNIFER S. VAN

## SENIOR STAFF ENVIRONMENTAL SCIENTIST

## PROFESSIONAL EXPERIENCE

Ms. Van is a Senior Environmental Staff Scientist in Terracon's Orange County, California Office. She has over four years of experience in Environmental Services, Phase I Environmental Site Assessments (ESAs). She has conducted over 450 site assessments on vacant lots, undeveloped land, multi-family residential, office warehouse, agricultural, multi-tenant retail, industrial, automotive dealerships, service stations, and dry cleaner properties. She prepares environmental site assessment reports based on the ASTM E1527-05/13 AAI standards. In addition, she performs limited visual inspection and sampling for ACM and radon assessments.

## PROJECT EXPERIENCE

**Environemntal – Spill Prevention, Control And Countermeasure Plans**

Ms. Van has experience with federal and state requirements for Spill Prevention, Control and Countermeasure Plans for Tier I and II qualified facilities.

**PHASE I ESA Portfolios**

Along with managing individual ESAs, Ms. Van has managed several ESA portfolios including three funeral home facilities, four water processing facilities, and five commercial/retail sites throughout Southern California.

**Undeveloped/Vacant land - California**
Project Manager for Environmental Site Assessments on multiple undeveloped and vacant properties ranging from less than one acre to 4,000 acres in size.

**Multi-family Housing - California**
Project Manager for Environmental Site Assessments on numerous multi-family residential projects.

**Downtown Properties - California**
Project Manager for Environmental Site Assessments on multiple retail properties.

**Multi-tenant Retail Centers – California**
Project Manager for Environmental Site Assessments on multiple mid-to-large scale retail properties.

**Telecommunications Sites – California**
Performed Environmental Site Assessments on multiple properties proposed for telecommunications installations.

## EDUCATION

*Bachelor of Science. Environmental Sciences: Natural Sciences.*

*Minor: Business Adminstration University of California Riverside, California, 2011.*

## CERTIFICATIONS

*24-Hour AHERA Asbestos Abatement Building Inspector*

*40-Hour OSHA HAZWOPER*

*National Radon Proficiency Program Residential Measurement Provider*

## WORK HISTORY

*August 2015 to Present*
*Terracon, Irvine, California*
*Senior Staff Environmental Scientist*

*August 2011 to August 2015:*
*Terracon, Irvine, California, Staff Scientist - Environmental Services*

*May 2011 to June 2011*
*Riverside Public Utilities, Riverside, California, Business District Development Intern*

*June 2009 to November 2010*
*Riverside Community Hospital, Riverside, California, Clinical Care Extender*

*May 2008 to January 2011*
*UCR: Botany and Plant Sciences, Riverside, California, Lab Assistant I/Supervisor*

DRAFT

# JAMES A. DUNCAN, M.B.A., P.E.

ENVIRONMENTAL DEPARTMENT MANAGER / PRINCIPAL

## PROFESSIONAL EXPERIENCE

Mr. Duncan is a Principal of the Company and is the Environmental Department Manager in Terracon's Nashville office. He is responsible for business development for the department, direction and supervision of staff, review of staff's written reports, review of profit/loss statements, and payables and receivables for the department. He also conducts and supervises Phase I and II Environmental Assessments, Asbestos/Lead surveys, Property Condition Assessments (PCAs) and National Environmental Policy Act (NEPA) assessments and Environmental Assessments and mitigation. Mr. Duncan is responsible for project coordination, assessment, report preparation and submittal for underground storage tanks (USTs) and other State/Federally regulated aspects of the constructed environment. Mr. Duncan has had experience with subsurface soil/groundwater conditions and federal/state regulatory requirements in Tennessee, Georgia, Alabama, Florida, Indiana, Arkansas, Mississippi and Kentucky.

## AREAS OF EXPERTISE

- Phase I / II / III Environmental Site Assessments
- Identification of and surveys for hazardous building materials including asbestos, radon, lead based paint, and mold
- Underground Storage Tank investigations, remediation, and permitting
- NEPA Studies and evaluations
- Historical, architectural, archaeological investigations and section documentation
- NEPA required Environmental Assessments and mitigation measures
- Property Condition Assessments for commercial and industrial structures

## PROJECT EXPERIENCE

- **State of Tennessee Asbestos Management Program**
  Project includes asbestos surveys of all 7,200 State-owned buildings, development of Asbestos O&M plans, development/implementation of State employee training program, and development of Statewide Web accessible asbestos database system. Directly responsible for overall management of this $5M program. Responsible for setting direction of the program and interacting with State ISM Department on database requirements/specifications and interacting with other State departments to determine program requirements and needs. Responsible for developing and implementing a training program for field staff utilized on this project. Developed a Policy and Procedures manual for conducting field surveys and for overall project program implementation. Initiated direction with State of Tennessee F&A Department in expanding the program to include Web applications, GPS data collection and Statewide addressing system. Responsible for financial oversight of the project and acts as lead liaison with State F&A Department.

- **EPA Brownfield Grant Program, City of Clarksville, Tennessee**
  Project included compilation of assessments of 1,300 acres of commercial, private, and government owned properties in downtown Clarksville, Tennessee. Under the EPAs Petroleum Assessment Grant program, Terracon conducted historical research to determine locations of suspect petroleum facilities and/or impact. This assessment included

## EDUCATION

*Bachelor of Science, Civil Engineering, 1987, University of Wyoming*

*Masters of Business Administration, Middle Tennessee State University, 1999*

## REGISTRATIONS

*Professional Engineer: Tennessee*

## CERTIFICATIONS

*40 Hour OSHA Hazardous Waste Operations Training*

*AHERA Asbestos Inspector*

*AHERA Asbestos Management Planner*

*PADI Open Water Diver Certification*

## AFFILIATIONS

*American Society of Civil Engineers*

## WORK HISTORY

*Terracon, Senior Project Engineer, 1996-present*

*ATEC Associates, Project Engineer, 1989-1996*

*L. Jacobs & Associates, Project Engineer, 1987-1989*

DRAFT

Terracon

physical site reconnaissance, desktop review of regulatory and historic documents and interviews with landowners. Once individual properties were determined as potential petroleum facilities or potentially impacted by petroleum, Terracon created a needs heiarchy to quantify and categorize the properties into different assessment categories so that the City and Public Officials could make educated decisions on which properties to assess further under the Grant program for potential development. As part of the Grant program, Terracon assessed 300 individual properties, completed 24 Phase I ESAs and provided the City with a Public Awareness program.

- **Environmental and NEPA Assessments at Telecommunication Tower Projects, Southeast, USA**
  Conducted Phase I Environmental Site Assessments associated with acquisition of approximately 3,000 planned telecommunication tower parcels. Provided site selection and evaluation studies. Provided NEPA assessments including preparation of Environmental Assessments to comply with NEPA. Provided appropriate mitigation measures in the NEPA required Environmental Assessment process, including consultation with appropriate State and Federal agencies. Also conducted floodplain and wetland analysis/investigations, including appropriate mitigation measures.

- **NEPA, Biological, Cultural Resources Studies at TDOT Bridge Realignments, East Tennessee**
  Conducted biological assessments, wetland assessments, NEPA studies and aquatic species assessments to determine potential for impact from planned bridge realignments at 5 major water crossings in East Tennessee. Assessments included evaluating potential for presence of threatened and endangered species habitats in accordance with Section 7 of the Endangered Species Act, consultation with the State Historic Preservation Office, completion of wetland determination and delineations.

- **Soil and Groundwater Impact Assessment at Target Store, Nashville, Tennessee**
  Conducted investigation of Underground Storage Tank, subsurface hydraulic lifts and oil/water separators. Included subsurface investigation, UST and hydraulic lift removal and closure permitting. Completed soil sampling, analysis and closure activities in accordance with TDEC-DUST and DSW requirements.

## ADDITIONAL COURSES

Law Talk – Mold Seminar; Waller, Lansden, Dortch and Davis, PLC, Nashville, Tennessee 2003.

32nd Annual Solid/Hazardous Waste Conference; Tennessee Department of Environment and Conservation, Gatlinburg, Tennessee 2003.

NEPA for Telecommunication Towers Seminar; Terracon, Atlanta, Georgia, 2001.

DRAFT

# APPENDIX F
# DESCRIPTION OF TERMS AND ACRONYMS

DRAFT

## Description of Selected General Terms and Acronyms

| *Term/Acronym* | *Description* |
|---|---|
| ACM | Asbestos Containing Material. Asbestos is a naturally occurring mineral, three varieties of which (chrysotile, amosite, crocidolite) have been commonly used as fireproofing or binding agents in construction materials. Exposure to asbestos, as well as ACM, has been documented to cause lung diseases including asbestosis (scarring of the lung), lung cancer and mesothelioma (a cancer of the lung lining).<br><br>Regulatory agencies have generally defined ACM as a material containing greater that one (1) percent asbestos, however some states (e.g. California) define ACM as materials having 0.1% asbestos. In order to define a homogenous material as non-ACM, a minimum number of samples must be collected from the material dependent upon its type and quantity. Homogenous materials defined as non-ACM must either have 1) no asbestos identified in all of its samples or 2) an identified asbestos concentration below the appropriate regulatory threshold. Asbestos concentrations are generally determined using polarized light microscopy or transmission electron microscopy. Point counting is an analytical method to statistically quantify the percentage of asbestos in a sample. The asbestos component of ACM may either be friable or non-friable. Friable materials, when dry, can be crumbled, pulverized, or reduced to powder by hand pressure and have a higher potential for a fiber release than non-friable ACM. Non-friable ACM are materials that are firmly bound in a matrix by plastic, cement, etc. and, if handled carefully, will not become friable.<br><br>Federal and state regulations require that either all suspect building materials be presumed ACM or that an asbestos survey be performed prior to renovation, dismantling, demolition, or other activities that may disturb potential ACM. Notifications are required prior to demolition and/or renovation activities that may impact the condition of ACM in a building. ACM removal may be required if the ACM is likely to be disturbed or damaged during the demolition or renovation. Abatement of friable or potentially friable ACM must be performed by a licensed abatement contractor in accordance with state rules and NESHAP. Additionally, OSHA regulations for work classification, worker training and worker protection will apply. |
| AHERA | Asbestos Hazard Emergency Response Act |
| AST | Aboveground Storage Tanks. ASTs are generally described as storage tanks less than 10% of which are below ground (i.e., buried). Tanks located in a basement, but not buried, are also considered ASTs. Whether, and the extent to which, an AST is regulated, is determined on a case-by-case basis and depends upon tank size, its contents and the jurisdiction of its location. |
| BGS | Below Ground Surface |
| Brownfields | State and/or tribal listing of Brownfield properties addressed by Cooperative Agreement Recipients or Targeted Brownfields Assessments. |
| BTEX | Benzene, Toluene, Ethylbenzene, and Xylenes. BTEX are VOC components found in gasoline and commonly used as analytical indicators of a petroleum hydrocarbon release. |
| CERCLA | Comprehensive Environmental Response, Compensation and Liability Act (a.k.a. Superfund). CERCLA is the federal act that regulates abandoned or uncontrolled hazardous waste sites. Under this Act, joint and several liability may be imposed on potentially responsible parties for cleanup-related costs. |
| CERCLIS | Comprehensive Environmental Response, Compensation and Liability Information System. An EPA compilation of sites having suspected or actual releases of hazardous substances to the environment. CERCLIS also contains information on site inspections, preliminary assessments and remediation of hazardous waste sites. These sites are typically reported to EPA by states and municipalities or by third parties pursuant to CERCLA Section 103. |
| CESQG | Conditionally exempt small quantity generators. |
| CFR | Code of Federal Regulations |

DRAFT

## Description of Selected General Terms and Acronyms (cont.)

| *Term/Acronym* | *Description* |
|---|---|
| CREC | Controlled Recognized Environmental Condition is defined in ASTM E1527-13 as "a recognized environmental condition resulting from a past release of hazardous substances or petroleum products that has been addressed to the satisfaction of the applicable regulatory authority (for example, as evidenced by the issuance of a no further action letter or equivalent, or meeting risk-based criteria established by regulatory authority) , with hazardous substances or petroleum products allowed to remain in place subject to the implementation of required controls (for example, property use restrictions, activity and use limitations, institutional controls, or engineering controls). A condition considered by the environmental professional to be a controlled recognized environmental condition shall be listed in the findings section of the Phase I Environmental Site Assessment report, and as a recognized environmental condition in the conclusions section of the Phase I Environmental Site Assessment report." |
| DOT | U.S. Department of Transportation |
| EPA | U.S. Environmental Protection Agency |
| ERNS | Emergency Response Notification System. An EPA-maintained federal database which stores information on notifications of oil discharges and hazardous substance releases in quantities greater than the applicable reportable quantity under CERCLA. ERNS is a cooperative data-sharing effort between EPA, DOT, and the National Response Center. |
| ESA | Environmental Site Assessment |
| FRP | Fiberglass Reinforced Plastic |
| Hazardous Substance | As defined under CERCLA, this is (A) any substance designated pursuant to section 1321(b)(2)(A) of Title 33, (B) any element, compound, mixture, solution, or substance designated pursuant to section 9602 of this title; (C) any hazardous waste having characteristics identified under or listed pursuant to section 3001 of the Solid Waste Disposal Act (with some exclusions); (D) any toxic pollutant listed under section 1317(a) of Title 33; (E) any hazardous air pollutant listed under section 112 of the Clean Air Act; and (F) any imminently hazardous chemical substance or mixture with respect to which the EPA Administrator has taken action under section 2606 of Title 15. This term does not include petroleum, including crude oil or any fraction thereof which is not otherwise listed as a hazardous substance under subparagraphs (A) through (F) above, and the term include natural gas, or synthetic gas usable for fuel (or mixtures of natural gas and such synthetic gas). |
| Hazardous Waste | This is defined as having characteristics identified or listed under section 3001 of the Solid Waste Disposal Act (with some exceptions). RCRA, as amended by the Solid Waste Disposal Act of 1980, defines this term as a "solid waste, or combination of solid wastes, which because of its quantity, concentration, or physical, chemical, or infectious characteristics may (A) cause, or significantly contribute to an increase in mortality or an increase in serious irreversible, or incapacitating reversible illness; or (B) pose a substantial present or potential hazard to human health or the environment when improperly treated, stored, transported, or disposed of, or otherwise managed." |
| HREC | Historical Recognized Environmental Condition is defined in ASTM E1527-13 as "a past release of any hazardous substances or petroleum products that has occurred in connection with the property and has been addressed to the satisfaction of the applicable regulatory authority or meeting unrestricted residential use criteria established by a regulatory authority, without subjecting the property to any required controls (for example, property use restrictions, activity and use limitations, institutional controls, or engineering controls). Before calling the past release a historical recognized environmental condition, the environmental professional must determine whether the past release is a recognized environmental condition at the time of the Phase I Environmental Site Assessment is conducted (for example, if there has been a change in the regulatory criteria). If the EP considers the past release to be a recognized environmental condition at the time the Phase I ESA is conducted, the condition shall be included in the conclusions section of the report as a recognized environmental condition." |

DRAFT

| | |
|---|---|
| IC/EC | A listing of sites with institutional and/or engineering controls in place. IC include administrative measures, such as groundwater use restrictions, construction restrictions, property use restrictions, and post remediation care requirements intended to prevent exposure to contaminants remaining on site. Deed restrictions are generally required as part of the institutional controls. EC include various forms of caps, building foundations, liners, and treatment methods to create pathway elimination for regulated substances to enter environmental media or effect human health. |
| ILP | Innocent Landowner/Operator Program |
| LQG | Large quantity generators. |
| LUST | Leaking Underground Storage Tank. This is a federal term set forth under RCRA for leaking USTs. Some states also utilize this term. |
| MCL | Maximum Contaminant Level. This Safe Drinking Water concept (and also used by many states as a ground water cleanup criteria) refers to the limit on drinking water contamination that determines whether a supplier can deliver water from a specific source without treatment. |
| MSDS | Material Safety Data Sheets. Written/printed forms prepared by chemical manufacturers, importers and employers which identify the physical and chemical traits of hazardous chemicals under OSHA's Hazard Communication Standard. |
| NESHAP | National Emissions Standard for Hazardous Air Pollutants (Federal Clean Air Act). This part of the Clean Air Act regulates emissions of hazardous air pollutants. |
| NFRAP | Facilities where there is "No Further Remedial Action Planned," as more particularly described under the Records Review section of this report. |
| NOV | Notice of Violation. A notice of violation or similar citation issued to an entity, company or individual by a state or federal regulatory body indicating a violation of applicable rule or regulations has been identified. |
| NPDES | National Pollutant Discharge Elimination System (Clean Water Act). The federal permit system for discharges of polluted water. |
| NPL | The NPL is the EPA's database of uncontrolled or abandoned hazardous waste facilities that have been listed for priority remedial actions under the Superfund Program. |
| OSHA | Occupational Safety and Health Administration or Occupational Safety and Health Act |
| PACM | Presumed Asbestos-Containing Material. A material that is suspected of containing or presumed to contain asbestos but which has not been analyzed to confirm the presence or absence of asbestos. |

DRAFT

## Description of Selected General Terms and Acronyms (cont.)

| *Term/Acronym* | *Description* |
|---|---|
| PCB | Polychlorinated Biphenyl. A halogenated organic compound commonly in the form of a viscous liquid or resin, a flowing yellow oil, or a waxy solid. This compound was historically used as dielectric fluid in electrical equipment (such as electrical transformers and capacitors, electrical ballasts, hydraulic and heat transfer fluids), and for numerous heat and fire sensitive applications. PCB was preferred due to its durability, stability (even at high temperatures), good chemical resistance, low volatility, flammability, and conductivity. PCBs, however, do not break down in the environment and are classified by the EPA as a suspected carcinogen. 1978 regulations, under the Toxic Substances Control Act, prohibit manufacturing of PCB-containing equipment; however, some of this equipment may still be in use today. |
| pCi/L | Pico Curies per Liter of Air. Unit of measurement for Radon and similar radioactive materials. |
| PLM | Polarized Light Microscopy (see ACM section of the report, if included in the scope of services) |
| PST | Petroleum Storage Tank. An AST or UST that contains a petroleum product. |
| Radon | A radioactive gas resulting from radioactive decay of naturally-occurring radioactive materials in rocks and soils containing uranium, granite, shale, phosphate, and pitchblende. Radon concentrations are measured in Pico Curies per Liter of Air. Exposure to elevated levels of radon creates a risk of lung cancer; this risk generally increases as the level of radon and the duration of exposure increases. Outdoors, radon is diluted to such low concentrations that it usually does not present a health concern. However, radon can accumulate in building basements or similar enclosed spaces to levels that can pose a risk to human health. Indoor radon concentrations depend primarily upon the building's construction, design and the concentration of radon in the underlying soil and ground water. The EPA recommended annual average indoor "action level" concentration for residential structures is 4.0 pCi/l. |
| RCRA | Resource Conservation and Recovery Act. Federal act regulating solid and hazardous wastes from point of generation to time of disposal ('cradle to grave"). 42 U.S.C. 6901 et seq. |
| RCRA Generators | The RCRA Generators database, maintained by the EPA, lists facilities that generate hazardous waste as part of their normal business practices. Generators are listed as either large (LQG), small (SQG), or conditionally exempt (CESQG). LQG produce at least 1000 kg/month of non-acutely hazardous waste or 1 kg/month of acutely hazardous waste. SQG produce 100-1000 kg/month of non-acutely hazardous waste. CESQG are those that generate less than 100 kg/month of non-acutely hazardous waste. |
| RCRA CORRACTS/TSDs | The USEPA maintains a database of RCRA facilities associated with treatment, storage, and disposal (TSD) of hazardous materials which are undergoing "corrective action". A "corrective action" order is issued when there is a release of hazardous waste or constituents into the environment from a RCRA facility. |
| RCRA Non-CORRACTS/TSDs | The RCRA Non-CORRACTS/TSD Database is a compilation by the USEPA of facilities which report storage, transportation, treatment, or disposal of hazardous waste. Unlike the RCRA CORRACTS/TSD database, the RCRA Non-CORRACTS/TSD database does not include RCRA facilities where corrective action is required. |
| RCRA Violators List | RAATS. RCRA Administrative Actions Taken. RAATS information is now contained in the RCRIS database and includes records of administrative enforcement actions against facilities for noncompliance. |
| RCRIS | Resource Conservation and Recovery Information System, as defined in the Records Review section of this report. |
| REC | Recognized Environmental Conditions are defined by ASTM E1527-13 as "the presence or likely presence of any hazardous substances or petroleum products in, on, or at a property: 1)due to any release to the environment; 2) under conditions indicative of a release to the environment. *De minimis* conditions are not recognized environmental conditions." |
| SCL | State "CERCLIS" List (see SPL /State Priority List, below). |

DRAFT

## Description of Selected General Terms and Acronyms (cont.)

| *Term/Acronym* | *Description* |
|---|---|
| SPCC | Spill Prevention, Control and Countermeasures. SPCC plans are required under federal law (Clean Water Act and Oil Pollution Act) for any facility storing petroleum in tanks and/or containers of 55-gallons or more that when taken in aggregate exceed 1,320 gallons. SPCC plans are also required for facilities with underground petroleum storage tanks with capacities of over 42,000 gallons. Many states have similar spill prevention programs, which may have additional requirements. |
| SPL | State Priority List. State list of confirmed sites having contamination in which the state is actively involved in clean up activities or is actively pursuing potentially responsible parties for clean up. Sometimes referred to as a State "CERCLIS" List. |
| SQG | Small quantity generator. |
| SWF/LF | State and/or Tribal database of solid waste/Landfill facilities. The database information may include the facility name, class, operation type, area, estimated operational life, and owner. |
| TPH | Total Petroleum Hydrocarbons |
| TRI | Toxic Release Inventory. Routine EPA report on releases of toxic chemicals to the environment based upon information submitted by entities subject to reporting under the Emergency Planning and Community Right to Know Act. |
| TSCA | Toxic Substances Control Act. A federal law regulating manufacture, import, processing and distribution of chemical substances not specifically regulated by other federal laws (such as asbestos, PCBs, lead-based paint and radon). 15 U.S.C 2601 et seq. |
| USACE | United States Army Corps of Engineers |
| USC | United States Code |
| USGS | United States Geological Survey |
| USNRCS | United States Department of Agriculture-Natural Resource Conservation Service |
| UST | Underground Storage Tank. Most federal and state regulations, as well as ASTM E1527-13, define this as any tank, incl., underground piping connected to the tank, that is or has been used to contain hazardous substances or petroleum products and the volume of which is 10% or more beneath the surface of the ground (i.e., buried). |
| VCP | State and/or Tribal facilities included as Voluntary Cleanup Program sites. |
| VOC | Volatile Organic Compound |
| Wetlands | Areas that are typically saturated with surface or ground water that creates an environment supportive of wetland vegetation (i.e., swamps, marshes, bogs). The Corps of Engineers Wetlands Delineation Manual (Technical Report Y-87-1) defines wetlands as areas inundated or saturated by surface or ground water at a frequency and duration sufficient to support, and that under normal circumstances do support, a prevalence of vegetation typically adapted for life in saturated soil conditions. For an area to be considered a jurisdictional wetland, it must meet the following criteria: more than 50 percent of the dominant plant species must be categorized as Obligate, Facultative Wetland, or Facultative on lists of plant species that occur in wetlands; the soil must be hydric; and, wetland hydrology must be present.<br><br>The federal Clean Water Act which regulates "waters of the US," also regulates wetlands, a program jointly administered by the USACE and the EPA. Waters of the U.S. are defined as: (1) waters used in interstate or foreign commerce, including all waters subject to the ebb and flow of tides; (2) all interstate waters including interstate wetlands; (3) all other waters such as intrastate lakes, rivers, streams (including intermittent streams), mudflats, sandflats, wetlands, sloughs, prairie potholes, wet meadows, playa lakes, or natural ponds, etc., which the use, degradation, or destruction could affect interstate/ foreign commerce; (4) all impoundments of waters otherwise defined as waters of the U. S., (5) tributaries of waters identified in 1 through 4 above; (6) the territorial seas; and (7) wetlands adjacent to waters identified in 1 through 6 above. Only the USACE has the authority to make a final wetlands jurisdictional determination. |

DRAFT

# CBS TELEVISION CITY




**ASBESTOS LOCATIONS**

BY

CONVERSE CONSULTANTS

1989-2003

| Building | Floor | Location | Type ACM | Date | Consultant | Contractor | Action | Standard | Result | Notes |
|---|---|---|---|---|---|---|---|---|---|---|
| Service Building | Ground | East Corridor | Pipe Lagging and Elbows | July, 1989 | Converse Consultants | n/a | Visual Inspection | Industry Clearance Level | BCL | |
| Service Building | Ground | West Corridor | Pipe Lagging and Elbows | July, 1989 | Converse Consultants | n/a | Visual Inspection | Industry Clearance Level | BCL | |
| Service Building | Ground | South Corridor | Pipe Lagging and Elbows | July, 1989 | Converse Consultants | n/a | Visual Inspection | Industry Clearance Level | BCL | |
| Service Building | Ground | Script and Office Services | Pipe Lagging and Elbows | July, 1989 | Converse Consultants | n/a | Visual Inspection | Industry Clearance Level | BCL | |
| Service Building | Ground | Film Services | Pipe Lagging and Elbows | July, 1989 | Converse Consultants | n/a | Visual Inspection | Industry Clearance Level | BCL | |
| Service Building | Ground | VTR Film Services | Pipe Lagging and Elbows | July, 1989 | Converse Consultants | n/a | Visual Inspection | Industry Clearance Level | BCL | |
| Service Building | Ground | Engineering Construction | Pipe Lagging and Elbows | July, 1989 | Converse Consultants | n/a | Visual Inspection | Industry Clearance Level | BCL | |
| Service Building | Ground | System Services Engineering | Pipe Lagging and Elbows | July, 1989 | Converse Consultants | n/a | Visual Inspection | Industry Clearance Level | BCL | |
| Service Building | Ground | Elevator Lobby Stairwell | Pipe Lagging and Elbows | July, 1989 | Converse Consultants | n/a | Visual Inspection | Industry Clearance Level | BCL | Area where ACM should be encapsulated or warning sign posted |
| Service Building | Ground | Law Storage | Pipe Lagging and Elbows | July, 1989 | Converse Consultants | n/a | Visual Inspection | Industry Clearance Level | BCL | |
| Service Building | Ground | Facilities Plant Storage | Pipe Lagging and Elbows | July, 1989 | Converse Consultants | n/a | Visual Inspection | Industry Clearance Level | BCL | |
| Service Building | Ground | Production Lighting Shop | Pipe Lagging and Elbows | July, 1989 | Converse Consultants | n/a | Visual Inspection | Industry Clearance Level | BCL | |
| Service Building | Ground | Records Center | Pipe Lagging and Elbows | July, 1989 | Converse Consultants | n/a | Visual Inspection | Industry Clearance Level | BCL | |
| Service Building | Ground | Sound Effects | Pipe Lagging and Elbows | July, 1989 | Converse Consultants | n/a | Visual Inspection | Industry Clearance Level | BCL | |
| Service Building | Ground | Duct Shaft | Pipe Lagging and Elbows | July, 1989 | Converse Consultants | n/a | Visual Inspection | Industry Clearance Level | BCL | Area where ACM should be encapsulated or warning sign posted |
| Service Building | Ground | Boiler Room | Pipe Lagging and Elbows | July, 1989 | Converse Consultants | n/a | Visual Inspection | Industry Clearance Level | BCL | Area where ACM should be encapsulated or warning sign posted |
| Service Building | Ground | Compressor Room | Pipe Lagging and Elbows | July, 1989 | Converse Consultants | n/a | Visual Inspection | Industry Clearance Level | BCL | Area where ACM should be encapsulated or warning sign posted |
| Service Building | Ground | Facilities Air Conditioning Shop | Vinyl Asbestos Floor Tile | July, 1989 | Converse Consultants | n/a | Visual Inspection | Industry Clearance Level | BCL | |
| Service Building | Ground | Facilities Mechanical Shop | Vinyl Asbestos Floor Tile | July, 1989 | Converse Consultants | n/a | Visual Inspection | Industry Clearance Level | BCL | |
| Service Building | First | Paint Area | Pipe Lagging and Elbows | July, 1989 | Converse Consultants | n/a | Visual Inspection | Industry Clearance Level | BCL | |
| Service Building | First | Set Storage Area | Pipe Lagging and Elbows | July, 1989 | Converse Consultants | n/a | Visual Inspection | Industry Clearance Level | BCL | |
| Service Building | First | Prop Department | Pipe Lagging and Elbows | July, 1989 | Converse Consultants | n/a | Visual Inspection | Industry Clearance Level | BCL | |
| Service Building | First | Shipping and Receiving | Pipe Lagging and Elbows | July, 1989 | Converse Consultants | n/a | Visual Inspection | Industry Clearance Level | BCL | |
| Service Building | First | Elevator Lobby Stairwell | Pipe Lagging and Elbows | July, 1989 | Converse Consultants | n/a | Visual Inspection | Industry Clearance Level | BCL | Area where ACM should be encapsulated or warning sign posted |
| Service Building | Mezzanine | Elevator Lobby Stairwell | Pipe Lagging and Elbows | July, 1989 | Converse Consultants | n/a | Visual Inspection | Industry Clearance Level | BCL | Area where ACM should be encapsulated or warning sign posted |
| Service Building | Second | Law Department | Vinyl Asbestos Floor Tile | July, 1989 | Converse Consultants | n/a | Visual Inspection | Industry Clearance Level | BCL | |
| Service Building | Second | Production Facilities | Vinyl Asbestos Floor Tile | July, 1989 | Converse Consultants | n/a | Visual Inspection | Industry Clearance Level | BCL | |
| Service Building | Second | Elevator Lobby Stairwell | Pipe Lagging and Elbows | July, 1989 | Converse Consultants | n/a | Visual Inspection | Industry Clearance Level | BCL | Area where ACM should be encapsulated or warning sign posted |
| Service Building | Third | Elevator Lobby Stairwell | Pipe Lagging and Elbows | July, 1989 | Converse Consultants | n/a | Visual Inspection | Industry Clearance Level | BCL | Area where ACM should be encapsulated or warning sign posted |
| Service Building | Fourth | Stairwell | Pipe Lagging and Elbows | July, 1989 | Converse Consultants | n/a | Visual Inspection | Industry Clearance Level | BCL | Area where ACM should be encapsulated or warning sign posted |
| Service Building | Fourth | Fan Room | Pipe Lagging and Elbows | July, 1989 | Converse Consultants | n/a | Visual Inspection | Industry Clearance Level | BCL | Area where a warning sign should be posted |
| Studio Building | Ground | Photo Department | Vinyl Asbestos Floor Tile | July, 1989 | Converse Consultants | n/a | Visual Inspection | Industry Clearance Level | BCL | |
| Studio Building | Ground | CBS News | Vinyl Asbestos Floor Tile | July, 1989 | Converse Consultants | n/a | Visual Inspection | Industry Clearance Level | BCL | |
| Studio Building | Ground | Program Coordinator | Vinyl Asbestos Floor Tile | July, 1989 | Converse Consultants | n/a | Visual Inspection | Industry Clearance Level | BCL | |
| Studio Building | Ground | Network Daisy | Vinyl Asbestos Floor Tile | July, 1989 | Converse Consultants | n/a | Visual Inspection | Industry Clearance Level | BCL | |
| Studio Building | Ground | Broadcast Services | Vinyl Asbestos Floor Tile | July, 1989 | Converse Consultants | n/a | Visual Inspection | Industry Clearance Level | BCL | |
| Studio Building | Ground | Advertising Promotion | Vinyl Asbestos Floor Tile | July, 1989 | Converse Consultants | n/a | Visual Inspection | Industry Clearance Level | BCL | |
| Studio Building | Ground | Air Conditioning Room | Pipe Lagging and Elbows | July, 1989 | Converse Consultants | n/a | Visual Inspection | Industry Clearance Level | BCL | Area where a warning sign should be posted |
| Studio Building | Ground | Fan Room | Pipe Lagging and Elbows | July, 1989 | Converse Consultants | n/a | Visual Inspection | Industry Clearance Level | BCL | Area where a warning sign should be posted |
| Studio Building | Ground | Fan Spaces | Pipe Lagging and Elbows | July, 1989 | Converse Consultants | n/a | Visual Inspection | Industry Clearance Level | BCL | Area where a warning sign should be posted |
| Studio Building | Ground | Ironing Machine Room | Pipe Lagging and Elbows | July, 1989 | Converse Consultants | n/a | Visual Inspection | Industry Clearance Level | BCL | |
| Studio Building | Ground | Corridors | Pipe Lagging and Elbows | July, 1989 | Converse Consultants | n/a | Visual Inspection | Industry Clearance Level | BCL | |
| Studio Building | Ground | Video Tape Library | Pipe Lagging and Elbows | July, 1989 | Converse Consultants | n/a | Visual Inspection | Industry Clearance Level | BCL | |
| Studio Building | Ground | Stairwell at Press Information | Pipe Lagging and Elbows | July, 1989 | Converse Consultants | n/a | Visual Inspection | Industry Clearance Level | BCL | Area where ACM should be encapsulated or warning sign posted |
| Studio Building | First | Studio 31 | Vinyl Asbestos Floor Tile | July, 1989 | Converse Consultants | n/a | Visual Inspection | Industry Clearance Level | BCL | |
| Studio Building | First | Studio 33 | Vinyl Asbestos Floor Tile | July, 1989 | Converse Consultants | n/a | Visual Inspection | Industry Clearance Level | BCL | |
| Studio Building | First | Studio 41 | Vinyl Asbestos Floor Tile | July, 1989 | Converse Consultants | n/a | Visual Inspection | Industry Clearance Level | BCL | |
| Studio Building | First | Studio 44 | Vinyl Asbestos Floor Tile | July, 1989 | Converse Consultants | n/a | Visual Inspection | Industry Clearance Level | BCL | |
| Studio Building | First | Set Course | Pipe Lagging and Elbows | July, 1989 | Converse Consultants | n/a | Visual Inspection | Industry Clearance Level | BCL | Area where ACM should be encapsulated or warning sign posted |
| Studio Building | First | Stairwell at Studio 43 | Pipe Lagging and Elbows | July, 1989 | Converse Consultants | n/a | Visual Inspection | Industry Clearance Level | BCL | Area where ACM should be encapsulated or warning sign posted |
| Studio Building | First | Stairwell at West Entrance | Pipe Lagging and Elbows | July, 1989 | Converse Consultants | n/a | Visual Inspection | Industry Clearance Level | BCL | Area where ACM should be encapsulated or warning sign posted |
| Unknown | Second | Office S, Hall, and adjacent office at end of hallway | Air | August, 1994 | Converse Consultants | n/a | Sampling | Industry Clearance Level | BCL | Bulk samples showed Asbestos, but further sampling showed BCL |
| Unknown | Unknown | Studio H Attic | Air | September, 1994 | Converse Consultants | n/a | Sampling | Industry Clearance Level | BCL | |
| Unknown | Unknown | Bill Bell's Office | Air | April, 1995 | Converse Consultants | n/a | Sampling | Industry Clearance Level | BCL | |
| Support Building | Third | Hallway/elevator area | Air | March, 1999 | Converse Consultants | n/a | Sampling | OSHA-PEL | BCL | |
| Studio Building | First | West, hallway, entry to dressing room, make-up, and hair | Air | March, 1999 | Converse Consultants | n/a | Sampling | OSHA-PEL | BCL | |
| Studio Building | First | East, hallway, entry to dressing room 31H | Air | March, 1999 | Converse Consultants | n/a | Sampling | OSHA-PEL | BCL | |
| Service Building | Mezzanine | Stage Operation office, above woodshop area | Air | March, 1999 | Converse Consultants | n/a | Sampling | OSHA-PEL | BCL | |
| Studio Building | Ground | VTR, hallway | Air | March, 1999 | Converse Consultants | n/a | Sampling | OSHA-PEL | BCL | above Industry Clearance Level 0.015 f/cc |
| Studio Building | Ground | LAN, hallway between rooms 43 and 45 | Air | March, 1999 | Converse Consultants | n/a | Sampling | OSHA-PEL | BCL | |
| Service Building | Ground | Air Conditioning Area | Air | March, 1999 | Converse Consultants | n/a | Sampling | OSHA-PEL | BCL | |
| Support Building | Mezzanine | Mezzanine offices, hallway by elevators | Air | March, 1999 | Converse Consultants | n/a | Sampling | OSHA-PEL | BCL | |
| Service Building | Third | Executive offices, open area | Air | March, 1999 | Converse Consultants | n/a | Sampling | OSHA-PEL | BCL | |
| Service Building | Third | Executive offices, executive area | Air | March, 1999 | Converse Consultants | n/a | Sampling | OSHA-PEL | BCL | |
| Unknown | Unknown | Boiler Room | Exterior Tank Wrap | January, 2001 | Converse Consultants | n/a | Sampling | Industry Clearance Level | 3/3 ND, 3/3 Asbestos | Asbestos: Domestic Hot Water, Boiler Feed Water Tank, Hot Water Tank |
| Unknown | Unknown | Boiler Room | Exterior Tank Wrap | June, 2001 | Converse Consultants | Envirocon | Abatement | Industry Clearance Level | BCL | Contaminated bricks contained and moved off-site |
| Service Building | Second | Coffee & Conference Rooms (2nd floor, Legal) | Air | March, 2003 | Pacific Environmental | Envirocon | Abatement | EPA Recommendation | BCL | |
| Unknown | Unknown | Storage Operation Room #160 | Air | November, 2003 | Converse Consultants | n/a | Sampling | Industry Clearance Level | BCL | Emergency Response |

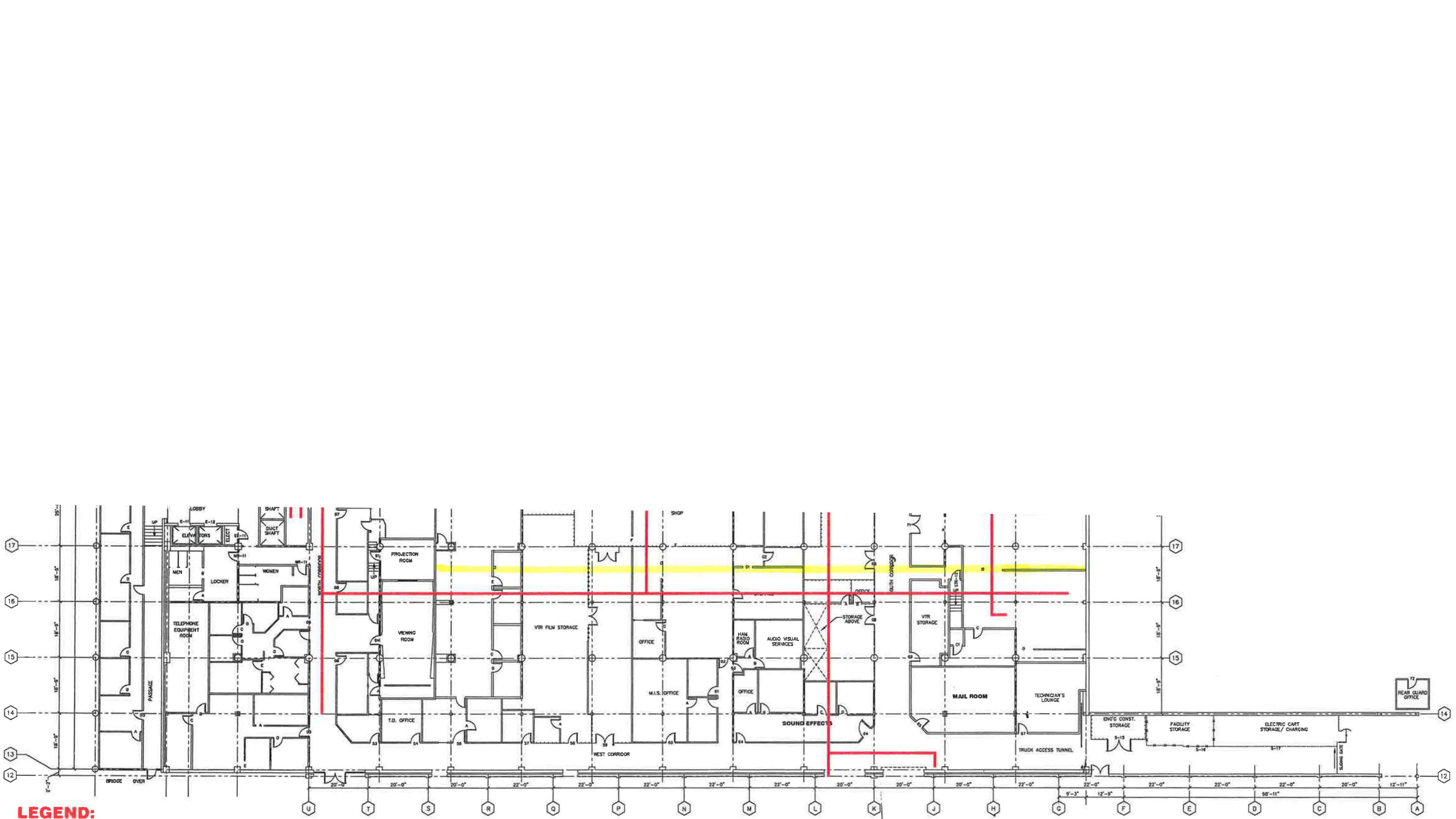


**LEGEND:**

PIPING LAGGING & ELBOWS

FLOOR TILES

TANK WRAP

A/B

## Ground Floor Plan

FINISH FLOOR ELEVATION = 187'

FACILITIES OPERATIONS
TELEVISION CITY • HOLLYWOOD

**SERVICE BUILDING GROUND FLOOR PLAN**

| | | |
|---|---|---|
| DRAWN: | | |
| CHECKED: | SCALE: 1/16"=1'-0" | |
| APPROVED: | DWG. NO.: SV-G | SHEET- OF |
| WK REQUEST NO.: | | |

ELEVATED 34.5KV INDUSTRIAL STATION
DEPT. OF WATER & POWER

TRANSFORMER
HOLLYWOOD-LA JOLLA BANK-1 L-1
ATS BANK-1 L-1
ATS BANK-2 L-2
TRANSFORMER
HOLLYWOOD-LA JOLLA CABLE C PREFERRED BANK-2 L-2
INGERSOLL RAND
INGERSOLL RAND
AIR COMPRESSOR
A/C UNIT
AIR COMPRESSOR
CHILLER RM ACCESS

SET CONSTRUCTION AREA
SET WELDING AREA
SET STORAGE AREA
TOOL CRIB
WELDING TOOL CRIB
STEEL RACK
SPECIAL EFFECTS
KITCHEN
EXECUTIVE DINING ROOM
LOCKER ROOM
STORAGE
MEN
WOMEN
JAN
CORRIDOR
DUCT SHAFT
LOBBY
STACK SHAFT
DUCT SHAFT
CASHIER
CBS DIGITAL
FREIGHT ELEVATOR
OPEN SHAFT
SCENERY STOCK OFFICE
PAINT SPRAY BOOTH
PROP AREA
PRODUCTION LIGHTHING
OFFICE
GREENERY DOCK
EXECUTIVE CONFERENCE / VIEWING ROOM
CABINET
DRAPERY SHOP
SCENIC PAINT AREA
SCENIC ARTS OCE PRINTER
NORTH CORRIDOR
S-117 SET STORAGE AREA
SHIPPING & RECEIVING
TRANSPORTATION
LOADING DOCK
TRUCK ACCESS
RAMP DN
BALCONY
CAFETERIA
PLANTER
LOBBY
CAFETERIA
STORAGE
WEST CORRIDOR
EXTERIOR PASSAGE
EAST STUDIO BLDG.
STUDIO BLDG.
SUPPORT BLDG.
Key Map

## Room Legend

ACR – – – – AIR CONDITIONING ROOM
E – – – – – ELEVATOR
EE – – – – ELECTRICAL CLOSET
FE – – – – FREIGHT ELEVATOR
J – – – – – JANITORIAL
MR – – – – MEN'S RESTROOM
MIS – – – – MANAGEMENT INFORMATION SYSTEMS
S – – – – – STORAGE
STR – – – – STAIRS
WR – – – – WOMEN'S RESTROOM

## Wall Legend

PLASTER WALL
ULTRA WALL
GLASS WALL
TEMPORARY WALL
BANK WALL
CONCRETE
CHAIN LINK

**LEGEND:**

PIPING LAGGING & ELBOWS

First Floor Plan

FINISH FLOOR ELEVATION = 201'-0"

FACILITIES OPERATIONS
TELEVISION CITY • HOLLYWOOD

**SERVICE BUILDING**
**FIRST FLOOR PLAN**

| | | |
|---|---|---|
| DRAWN: | | |
| CHECKED: | SCALE: 1/16"=1'-0" | |
| APPROVED: | DWG. NO.: SV-1 | SHEET-6 OF 23 |
| WK REQUEST NO.: | | |




**LEGEND:**

PIPING LAGGING & ELBOWS

AIR

## Mezzanine Floor Plan

FINISH FLOOR ELEVATION = 212'-6"

FACILITIES OPERATIONS
TELEVISION CITY • HOLLYWOOD

# SERVICE BUILDING MEZZANINE FLOOR PLAN

| | | |
|---|---|---|
| DRAWN: | DATE: 8-27-14 | |
| CHECKED: | SCALE: 1/16"=1'-0" | |
| APPROVED: | DWG. NO.: SV-M | SHEET- OF |
| WK REQUEST NO.: | | |

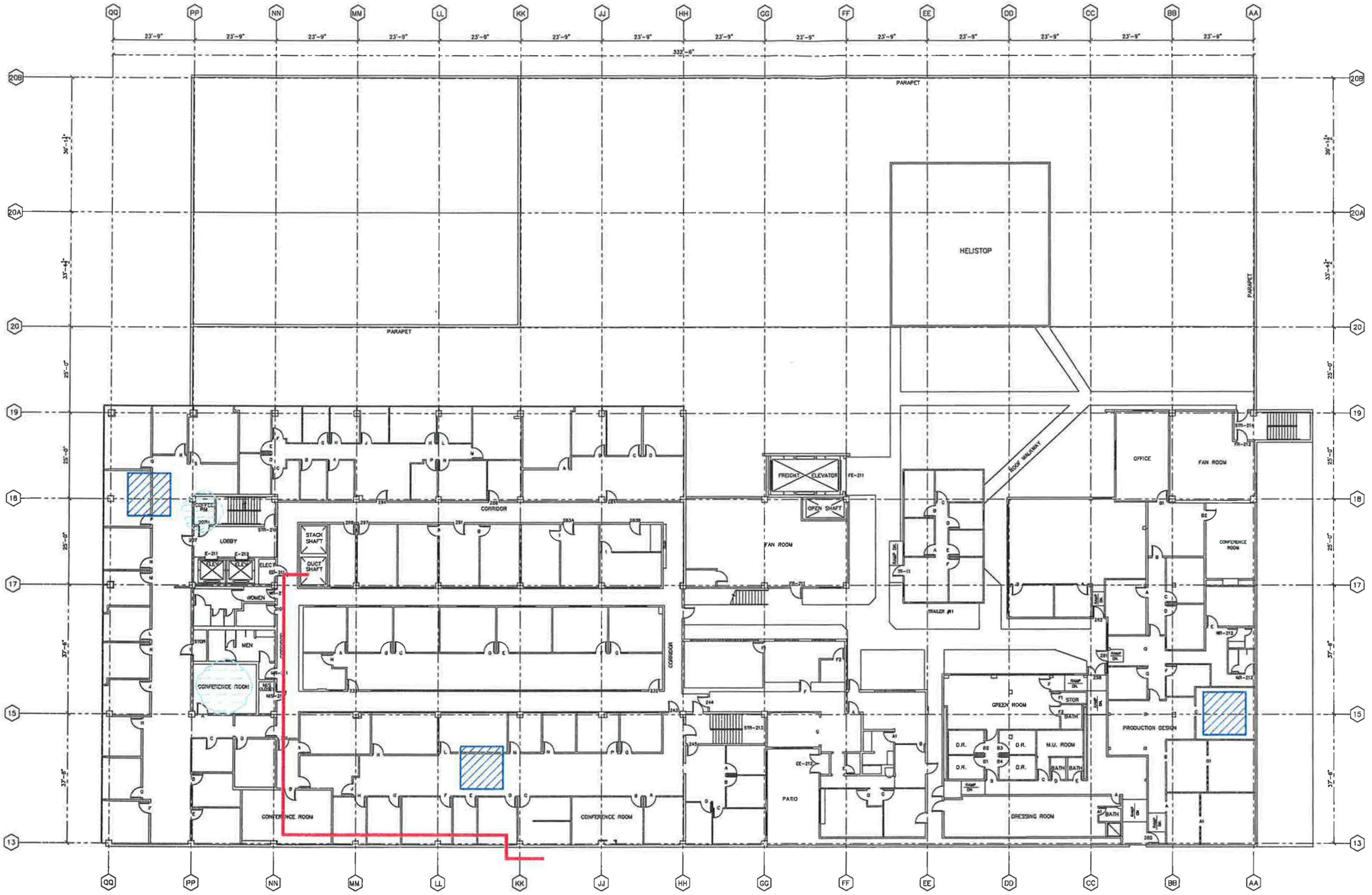


## LEGEND:

PIPING LAGGING & ELBOWS

FLOOR TILE

AIR

## Second Floor Plan

FINISH FLOOR ELEVATION = 224'-0"

FACILITIES OPERATIONS
TELEVISION CITY • HOLLYWOOD

# SERVICE BUILDING SECOND FLOOR PLAN

| | | |
|---|---|---|
| DRAWN: | | |
| CHECKED: | SCALE: 1/16"=1'-0" | |
| APPROVED: | DWG. NO.: SV-2 | SHEET- OF |
| WK REQUEST NO.: | | |

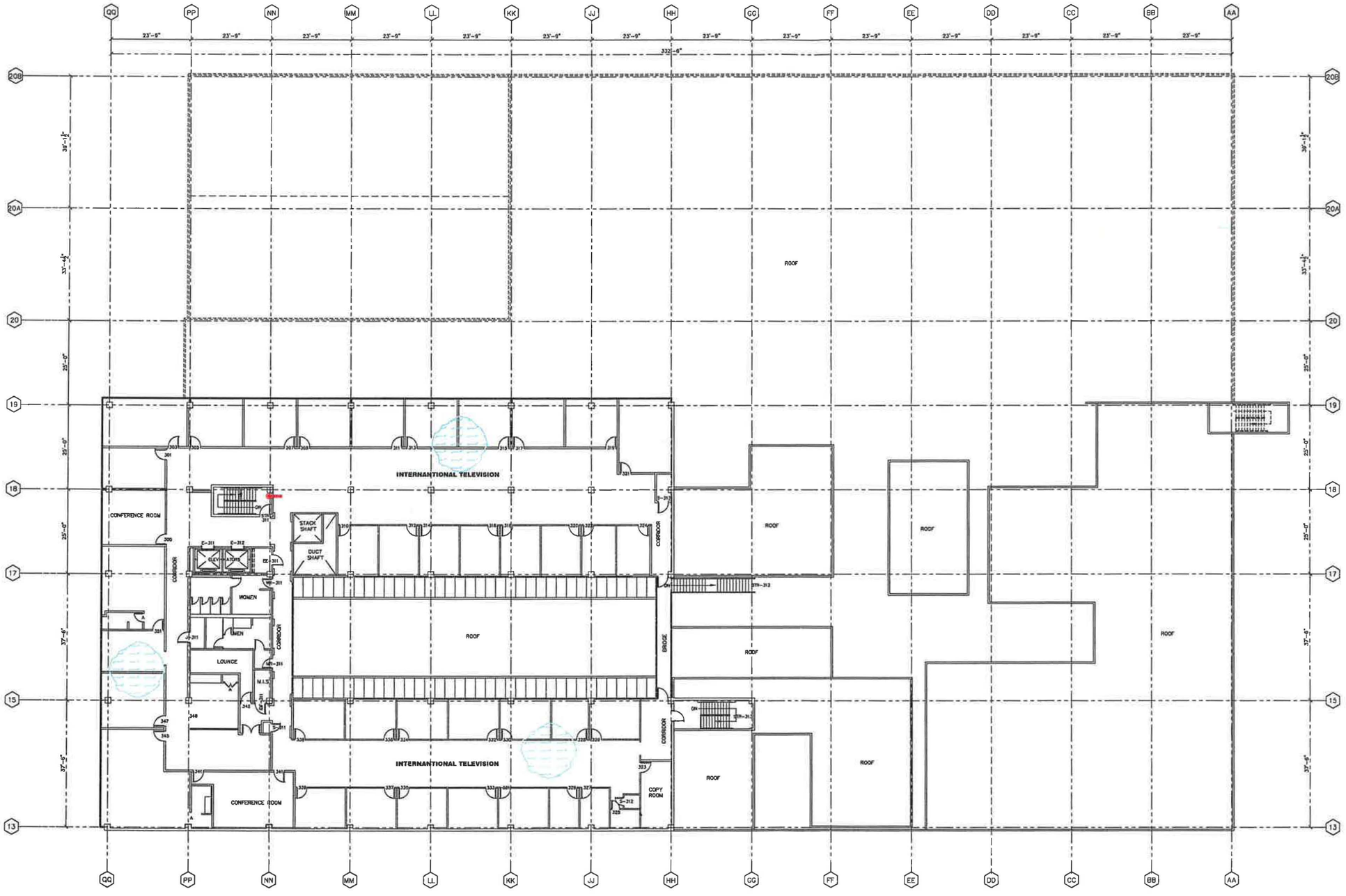


**LEGEND:**

PIPING LAGGING & ELBOWS

AIR

Third Floor Plan

FINISH FLOOR ELEVATION = 238'-0"

FACILITIES OPERATIONS
TELEVISION CITY • HOLLYWOOD

**SERVICE BUILDING**
**THIRD FLOOR PLAN**

| | |
|---|---|
| DRAWN: | |
| CHECKED: | SCALE: 1/16"=1'-0" |
| APPROVED: | DWG. NO.: SV-3 |
| WK REQUEST NO.: | SHEET- OF |




**LEGEND:**

PIPING LAGGING & ELBOWS

## Fourth Floor Plan

FINISH FLOOR ELEVATION = 252'-0"

FACILITIES OPERATIONS
TELEVISION CITY • HOLLYWOOD

# SERVICE BUILDING FOURTH FLOOR PLAN

| | | |
|---|---|---|
| DRAWN: | | |
| CHECKED: | SCALE: 1/16"=1'-0" | |
| APPROVED: | DWG. NO.: SV-4 | SHEET- OF |
| WK REQUEST NO.: | | |

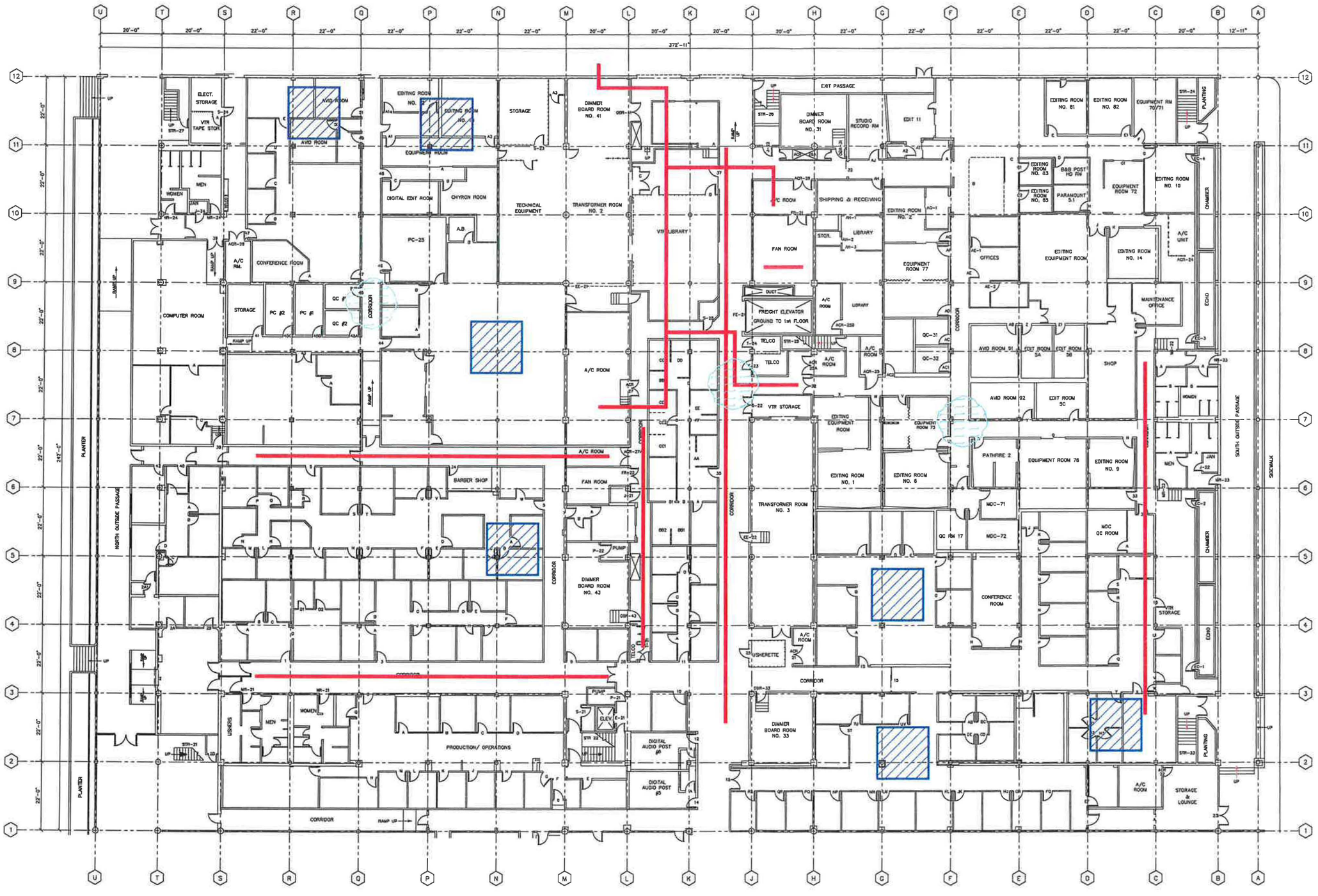


**LEGEND:**

- PIPING LAGGING & ELBOWS
- FLOOR TILE
- AIR

Ground Floor Plan

FINISH FLOOR ELEVATION = 185'-0"

FACILITIES OPERATIONS
TELEVISION CITY • HOLLYWOOD

# STUDIO BUILDING GROUND FLOOR PLAN

| | | |
|---|---|---|
| DRAWN: | DATE: 8-26-14 | |
| CHECKED: | SCALE: 1/16"=1'-0" | |
| APPROVED: | DWG. NO.: ST-G | SHEET- OF |
| WK REQUEST NO.: | | |

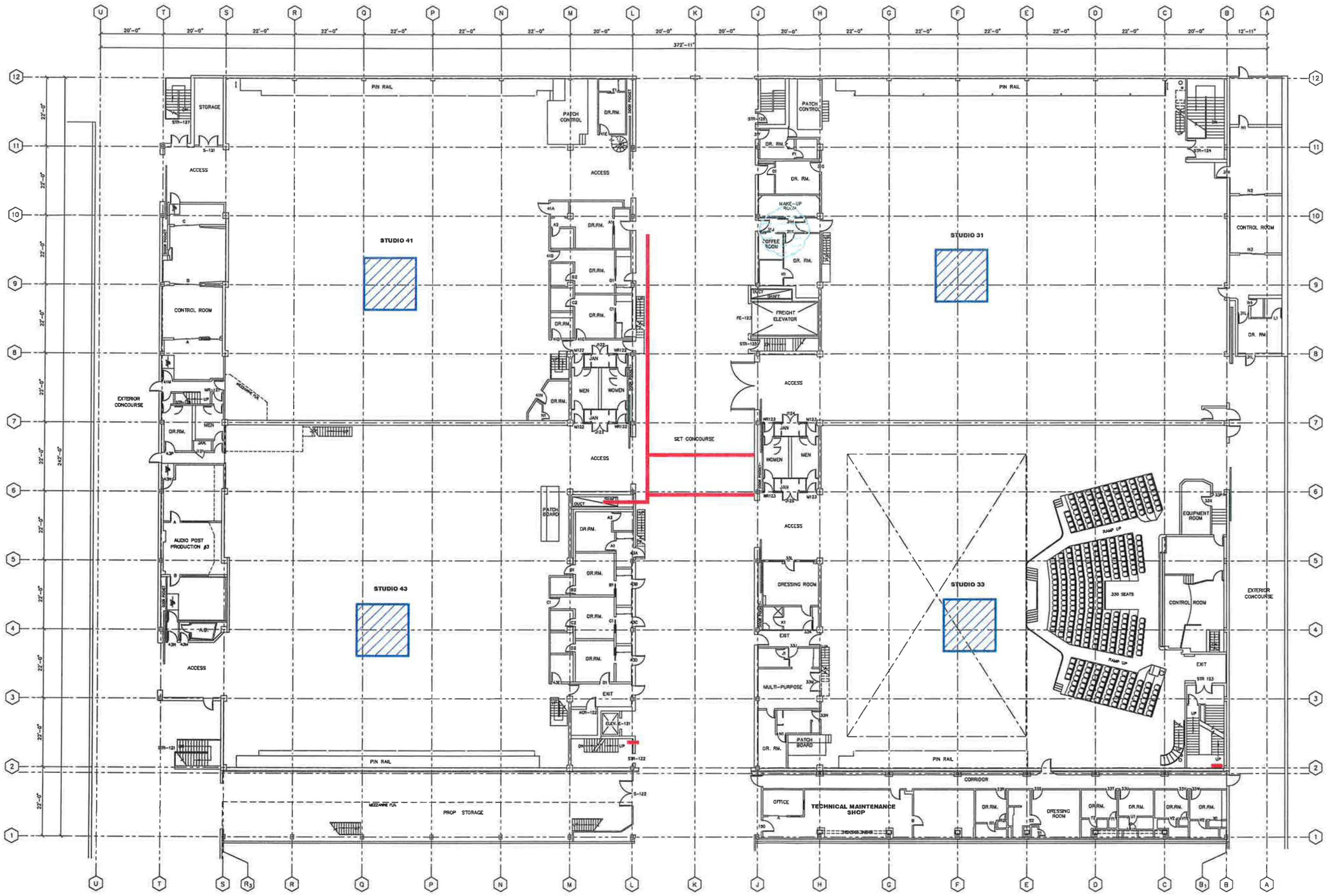


First Floor Plan

FINISH FLOOR ELEVATION = 201'-0"

**LEGEND:**

PIPING LAGGING & ELBOWS

FLOOR TILE

AIR

FACILITIES OPERATIONS
TELEVISION CITY • HOLLYWOOD

# STUDIO BUILDING FIRST FLOOR PLAN

| | | |
|---|---|---|
| DRAWN: | DATE: 8-26-14 | |
| CHECKED: | SCALE: 1/16"=1'-0" | |
| APPROVED: | DWG. NO.: ST-1 | SHEET- OF |
| WK REQUEST NO.: | | |




## LEGEND:

PIPING LAGGING & ELBOWS

AIR

Second Floor Plan

FINISH FLOOR ELEVATION = 320'-0"

FACILITIES OPERATIONS

TELEVISION CITY • HOLLYWOOD

**STUDIO BUILDING**
**SECOND FLOOR PLAN**

| | | |
|---|---|---|
| DRAWN | DATE 8-28-14 | |
| CHECKED | SCALE 1/8"=1'-0" | |
| APPROVED | DWG NO **ST-2** | SHEET OF |
| W.R. REQUEST NO | | |

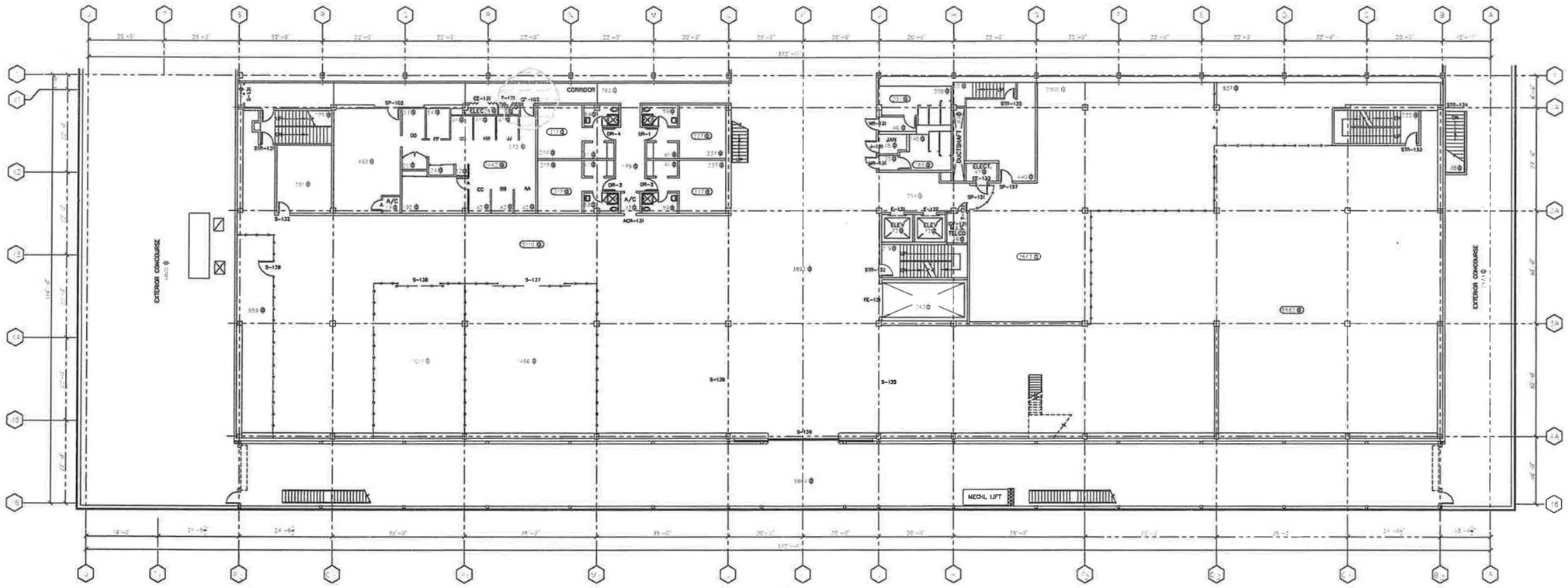


First Floor Plan

FINISH FLOOR ELEVATION = 201-0"

**LEGEND:**

AIR

FACILITIES OPERATIONS
TELEVISION CITY • HOLLYWOOD

**SUPPORT BUILDING**
**FIRST FLOOR PLAN**

| | |
|---|---|
| DRAWN: | |
| CHECKED: | SCALE: 1/16"=1'-0" |
| APPROVED: | DWG. NO.: SP-1 |
| WK REQUEST NO.: | SHEET OF |

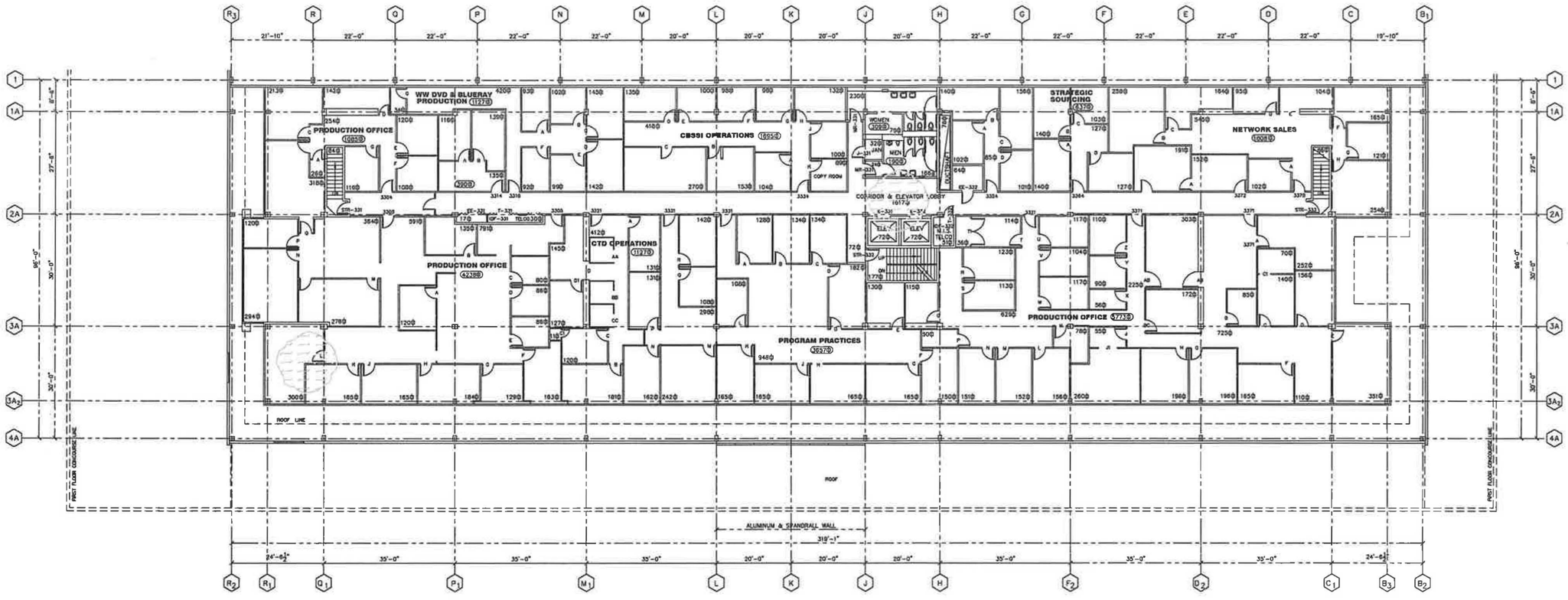


## Third Floor Plan

FINISH FLOOR ELEVATION = 239'-0"

**LEGEND:**

AIR

FACILITIES OPERATIONS
TELEVISION CITY • HOLLYWOOD

**SUPPORT BUILDING**
**THIRD FLOOR PLAN**

| | | |
|---|---|---|
| DRAWN: | | |
| CHECKED: | SCALE: 1/16"=1'-0" | |
| APPROVED: | DWG. NO.: SP-3 | SHEET-19 OF 23 |
| WK REQUEST NO.: | | |

**Geotechnologies, Inc.**
*Consulting Geotechnical Engineers*

439 Western Avenue
Glendale, California 91201-2837
818.240.9600 • Fax 818.240.9675

October 15, 2018
Revised October 17, 2018
File No. 21699

Hackman Capital Partners
11111 Santa Monica Boulevard, Suite 1300
Los Angeles, California 90025

Attention: John Wiedner

Subject: Preliminary Geotechnical Assessment
Proposed "Project Northstar"
Southeast Corner of N. Fairfax Avenue and Beverly Boulevard
Los Angeles, California

Dear Mr. Wiedner:

This report has been prepared to provide a preliminary geotechnical assessment for the Project Site, known as "Project Northstar". The Project Site is located at the southeast corner of N. Fairfax Avenue and Beverly Boulevard, in the City of Los Angeles, California.

The proposed project consists of development of low to mid-rise office and residential structures. Preliminarily, the office structures will vary between 2 to 11 stories in height, and the residential structures will vary between 4 to 7 stories in height. The proposed structures will be constructed over a 2-level subterranean parking garage. In addition, a 2-level subterranean parking garage will be constructed below the at-grade parking lot.

## Geologic Setting

The subject property is located in the northern portion of the Peninsular Ranges Geomorphic Province. The Peninsular Ranges are characterized by northwest-trending blocks of mountain ridges and sediment-floored valleys. The dominant geologic structural features are northwest trending fault zones that either die out to the northwest or terminate at east-trending reverse faults that form the southern margin of the Transverse Ranges.

The site is underlain by surficial fill materials and Alluvium and Older Alluvial Deposits. The alluvium consists primarily of stratified layers of silty sands to sands, and sandy to silty clays, which are grayish brown to dark gray in color, moist, medium dense to dense, and stiff, fine to coarse grained, with varying amount of gravel.

## Groundwater

Based on results of past explorations in the vicinity of the site, groundwater was generally encountered at depths between 10 and 20 feet below the ground surface. According to the CGS

Seismic Hazard Zone Report of the Hollywood Quadrangle, the historically highest groundwater level is on the order of 10 feet below the existing site grade.

## SEISMIC HAZARDS AND DESIGN CONSIDERATIONS

### Fault Rupture

In 1972, the Alquist-Priolo Special Studies Zones Act (now known as the Alquist-Priolo Earthquake Fault Zoning Act) was passed into law. The Act defines "active" and "potentially active" faults utilizing the same aging criteria as that used by California Geological Survey (CGS). However, established state policy has been to zone only those faults which have direct evidence of movement within the last 11,000 years. It is this recency of fault movement that the CGS considers as a characteristic for faults that have a relatively high potential for ground rupture in the future.

CGS policy is to delineate a boundary from 200 to 500 feet wide on each side of the known fault trace based on the location precision, the complexity, or the regional significance of the fault. If a site lies within an Earthquake Fault Zone, a geologic fault rupture investigation must be performed that demonstrates that the proposed building site is not threatened by surface displacement from the fault before development permits may be issued.

Ground rupture is defined as surface displacement which occurs along the surface trace of the causative fault during an earthquake. Research of available literature indicates that no known active faults or potentially active faults underlie the subject site. In addition, the subject site is not located within an Alquist-Priolo Earthquake Fault Zone. Based on these considerations, the potential for surface ground rupture at the subject site is considered low.

### Liquefaction

Liquefaction is a phenomenon in which saturated silty to cohesionless soils below the groundwater table are subject to a temporary loss of strength due to the buildup of excess pore pressure during cyclic loading conditions such as those induced by an earthquake. Liquefaction-related effects include loss of bearing strength, amplified ground oscillations, lateral spreading, and flow failures.

Based on review of the Seismic Hazards Maps of the State of California (CGS, 1999), the site is located at the eastern border within an area designated as potentially "Liquefiable" area. This determination is based on groundwater depth records, soil type and distance to a fault capable of producing a substantial earthquake.

A site-specific geotechnical investigation will be required to assess the liquefaction potential of the site to satisfy the requirements of The City of Los Angeles Department of Building and Safety. Based on past projects in the vicinity of the site, the liquefaction potential is anticipated to be low. However, a site-specific investigation will be needed to accurately assess the liquefaction potential of the Project Site. The standard of practice presently requires that liquefaction analyses be assessed for soils to a depth of 50 feet below the bottom of the proposed structure.

**Tsunamis, Seiches and Flooding**

Tsunamis are large ocean waves generated by sudden water displacement caused by a submarine earthquake, landslide, or volcanic eruption. Review of the County of Los Angeles Flood and Inundation Hazards Map, Leighton (1990), indicates the site does not lie within the mapped tsunami inundation boundaries.

Seiches are oscillations generated in enclosed bodies of water which can be caused by ground shaking associated with an earthquake. No major water-retaining structures are located immediately up gradient from the project site. Therefore, the risk of flooding from a seismically-induced seiche is considered to be remote.

According to the County of Los Angeles General Plan, the site is within the potential inundation boundary of Mulholland Dam. A determination of whether a higher site elevation would remove the site from the potential inundation zones is beyond the scope of this investigation.

**Landsliding**

The probability of seismically-induced landslides occurring on the site is considered to be low due to the general lack of elevation difference slope geometry across or adjacent to the site.

## PRELIMINARY GEOTECHNICAL ASSESSMENT

Based upon past explorations in the vicinity of the site, and research of available published geologic data, it is the opinion of this firm that construction of the proposed project is considered feasible.

The site is not located within an "Earthquake Fault Zone" as indicated on the Alquist-Priolo Earthquake Fault Zones maps prepared by California Division of Mines and Geology. However, the site is located at the eastern border within an area designated as "Liquefiable" by the California Geological Survey Seismic Hazard Zone Maps. Based on past projects in the vicinity of the site, the liquefaction potential is anticipated to be low. However, a site-specific investigation will be needed to accurately assess the liquefaction potential of the Project Site.

The Project Site is expected to be underlain by surficial fill, Alluvium and Older Alluvial Deposits. Majority of the upper soils are anticipated to be fine grained soils consisting of silts and clays. Excavation of the proposed subterranean levels may encounter thin layers of sands containing tar due to the site's relatively close distance to the Tar Pits. It is recommended that an environmental Phase II report be performed by an environmental firm, to determine if the excavated soils will need to be disposed at a specialized landfill.

According to the CGS Seismic Hazard Zone Report of the Hollywood Quadrangle, the historically highest groundwater level is on the order of 10 feet below the existing site grade. Due to the historically highest groundwater level, it is anticipated that the proposed subterranean structure will need to be designed for hydrostatic pressure, unless a permanent dewatering system is installed below the proposed subterranean structure.

Preliminarily, the proposed structure with 2 levels of subterranean parking levels may be supported on a mat foundation bearing in the underlying native soils, in order to resist the potential hydrostatic uplift pressure.

If the building will be constructed at or near the current site grade, then it is possible that conventional foundations and slab-on-grade could be utilized. The upper site soils are expected to be in the moderate to high expansion range. Where high structural loads are anticipated (such as the mid-rise office building), a mat foundation will likely be required in order to spread out the structural loads for settlement control.

Based on review of the Navigate LA (http://navigatela.lacity.org/NavigateLA/) website, maintained by the City of Los Angeles, the subject property is located within a Methane Zone as designated by the City. A qualified methane consultant should be retained to consider the requirements and implications of the City's Methane Zone designation. A copy of the portion of the map covering the Project Site is included herein.

This report is prepared based on review of nearby projects this office have been involved with, and review of available published geologic data, and is considered preliminary in nature. Therefore, it is not intended for submission for building permit purposes. A comprehensive report with site investigations, design recommendations and parameters, shall be prepared when the development plan achieves more definition.

Should you have any questions please contact this office.

Respectfully submitted,
GEOTECHNOLOGIES, INC.




STANLEY S. TANG
R.C.E. 56178

SST:km

Enclosures: Vicinity Map
Local Geologic Map - Dibblee
Earthquake Fault Zone Map
Seismic Hazards Zones Map
Groundwater Level in the Vicinity of the Site
Historically Highest Groundwater Level Map
Methane Zone Risk Map

Distribution: (4) Addressee

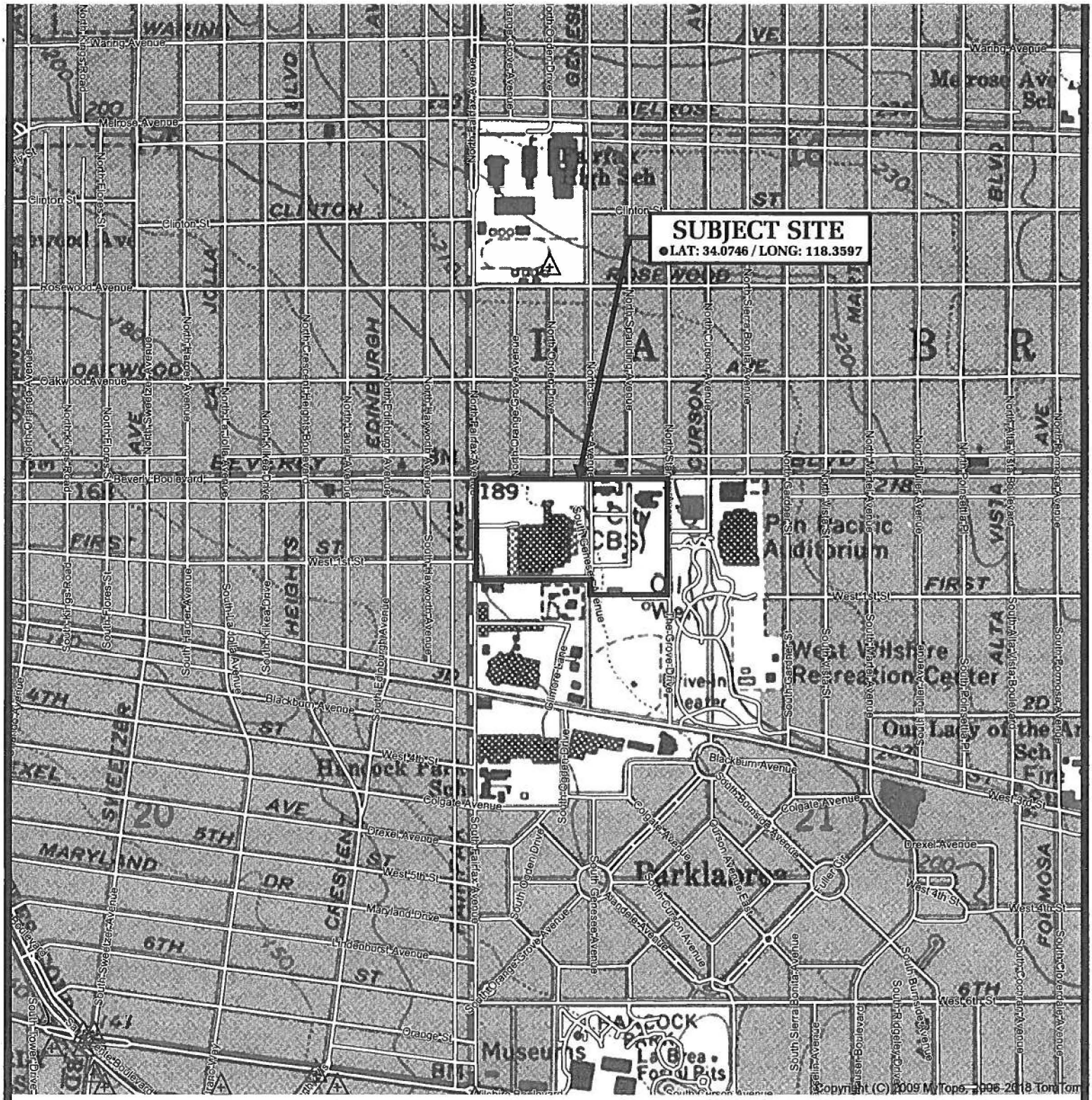


SCALE 1:12000

0.0 0.1 0.2 0.3 0.4 0.5 0.6
MILES

0 1000 2000 3000
FEET

**REFERENCE:** U.S.G.S. TOPOGRAPHIC MAPS, 7.5 MINUTE SERIES, HOLLYWOOD, CA QUADRANGLE

# VICINITY MAP

**Geotechnologies, Inc.**
*Consulting Geotechnical Engineers*

**HACKMAN CAPITAL PARTNERS**
PROJECT NORTHSTAR

**FILE NO. 21699**

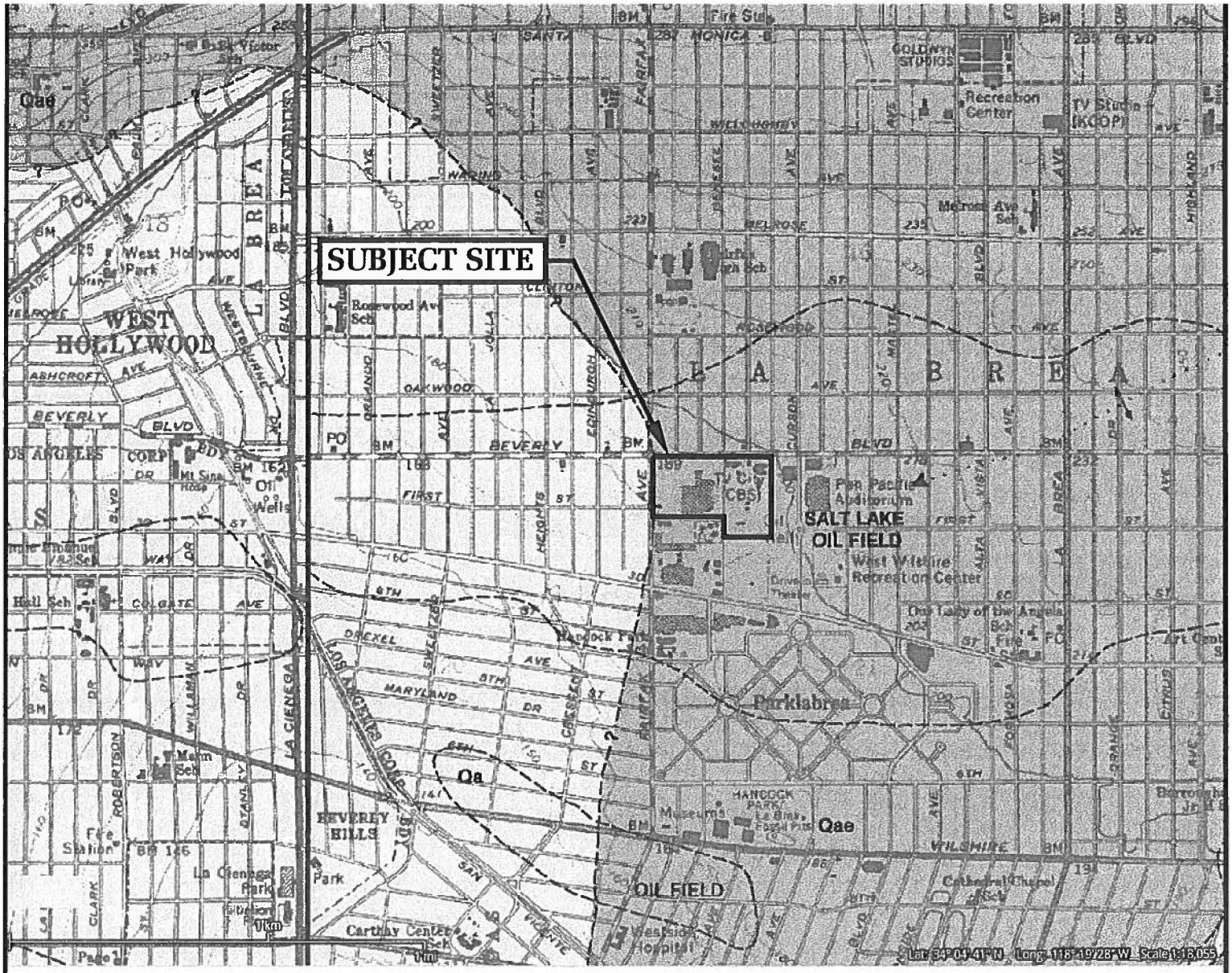


**LEGEND**

Qa: Surficial Sediments - alluvium: gravel, sand and clay

Qae: Older Surficial Sediments - older alluvium, gray to light brown pebble-gravel, sand, silt and clay of detritus

Folds - arrow on axial trace of fold indicates direction of plunge

Fault - dashed where indefinite or inferred, dotted where concealed, queried where existence is doubtful

REFERENCE: DIBBLEE, T.W., (1991) GEOLOGIC MAP OF THE HOLLYWOOD AND BURBANK (SOUTH HALF) QUADRANGLES (#DF-30)

# LOCAL GEOLOGIC MAP - DIBBLEE

**Geotechnologies, Inc.**
*Consulting Geotechnical Engineers*

**HACKMAN CAPITAL PARTNERS**
PROJECT NORTHSTAR

FILE NO. 21699

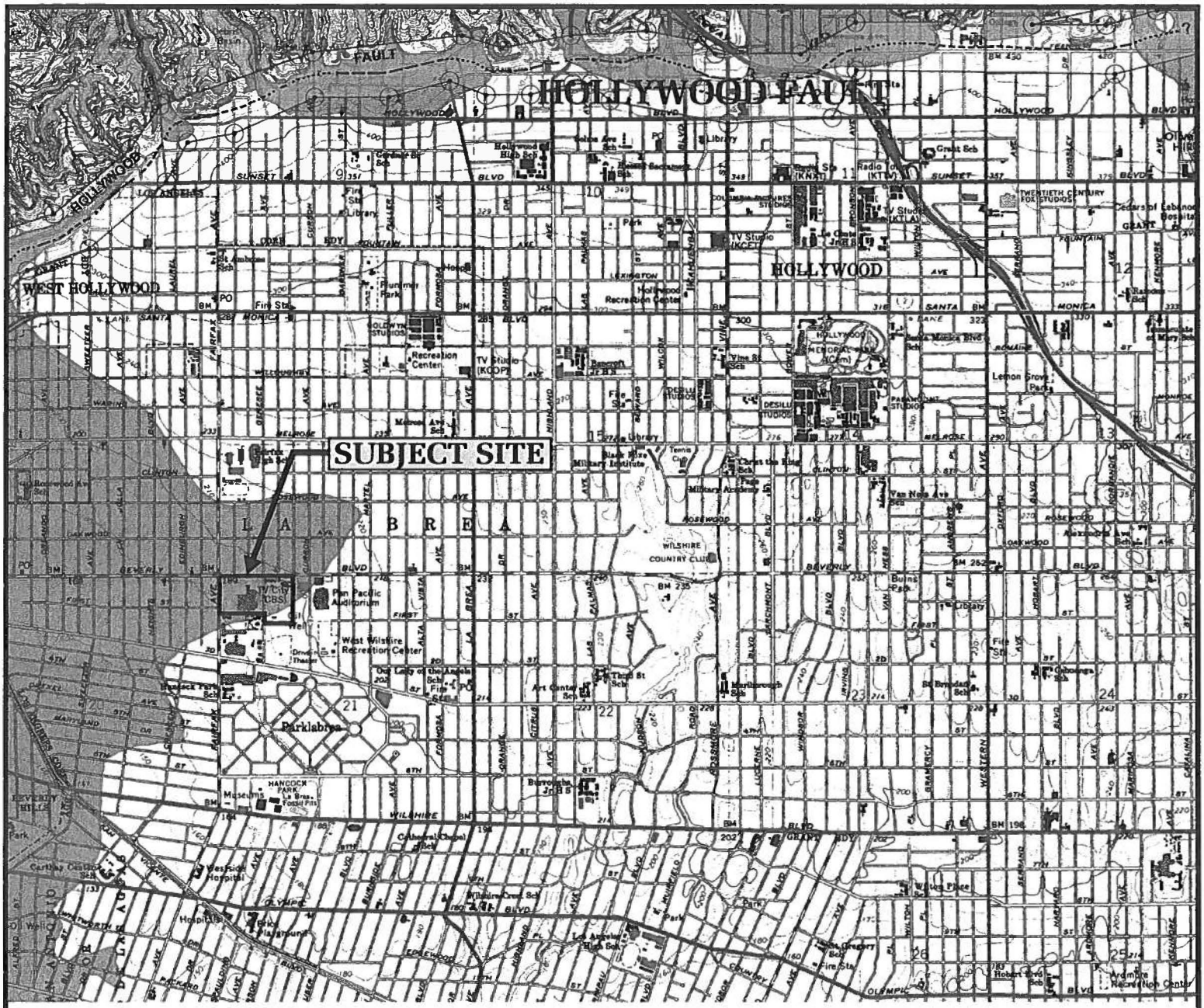


Earthquake Fault Zones
Alquist-Priolo Earthquake Fault Zone

REFERENCE: EARTHQUAKE FAULT ZONES, HOLLYWOOD QUADRANGLE, CALIFORNIA GEOLOGICAL SURVEY, NOVEMBER 2014

# EARTHQUAKE FAULT ZONE

**Geotechnologies, Inc.**
*Consulting Geotechnical Engineers*

**HACKMAN CAPITAL PARTNERS**
PROJECT NORTHSTAR

**FILE NO. 21699**

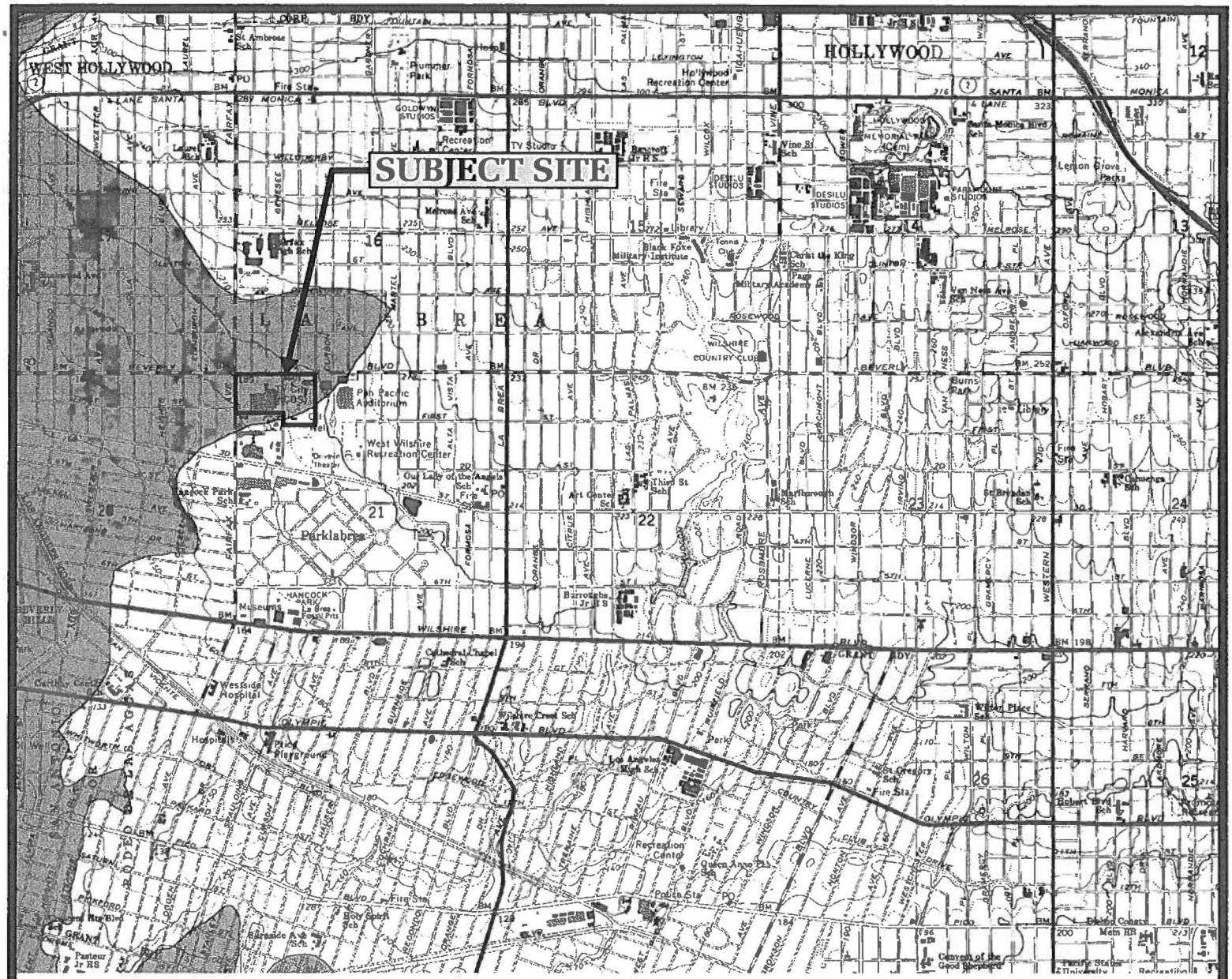


**LIQUEFACTION AREA**

**REFERENCE:** SEISMIC HAZARD ZONES, HOLLYWOOD QUADRANGLE OFFICIAL MAP (CDMG, 1999)

# SEISMIC HAZARD ZONE MAP

**Geotechnologies, Inc.**
*Consulting Geotechnical Engineers*

**HACKMAN CAPITAL PARTNERS**
PROJECT NORTHSTAR

**FILE NO. 21699**

# Groundwater Levels encountered in the Vicinity of the Project Site

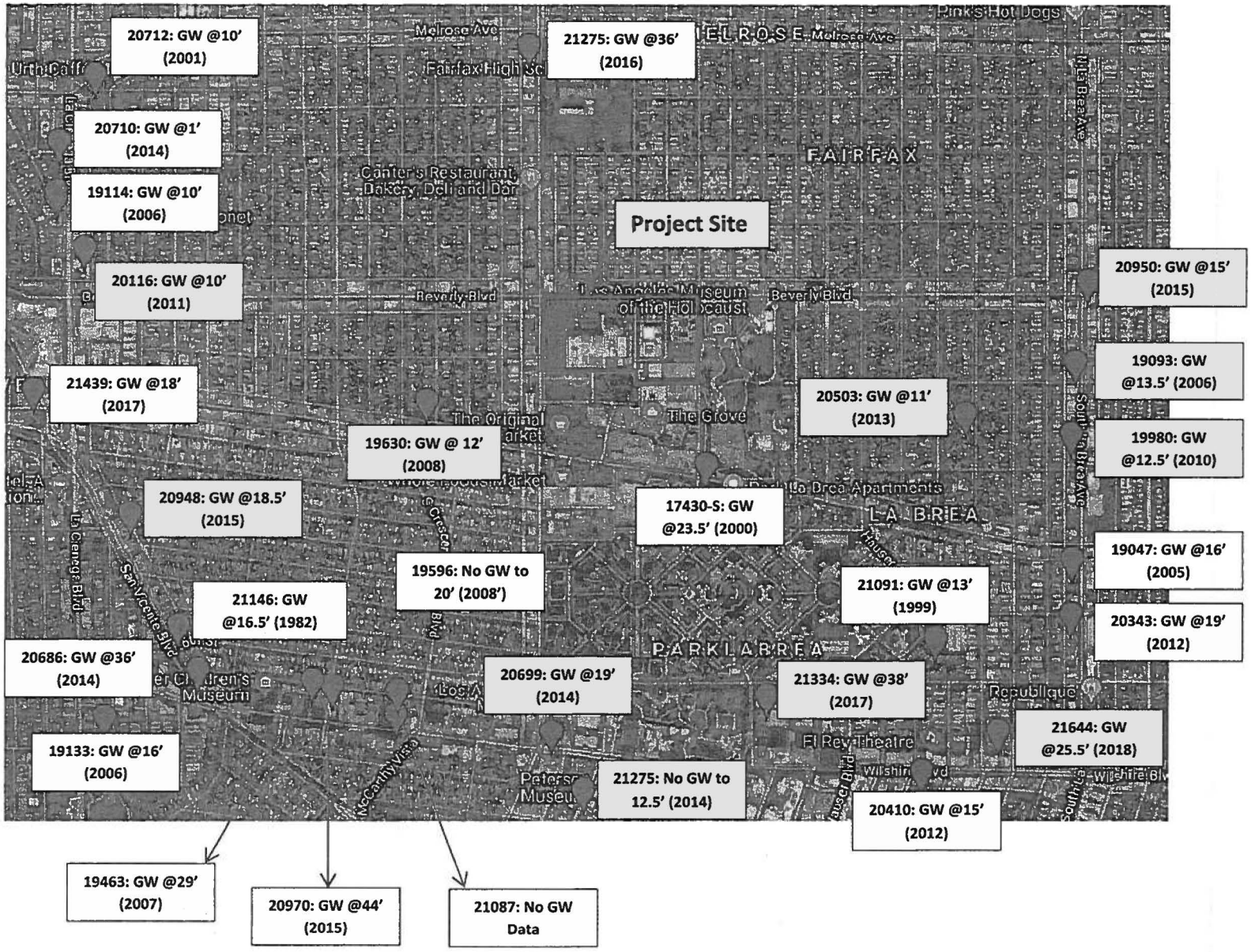


**Geotechnologies, Inc.**

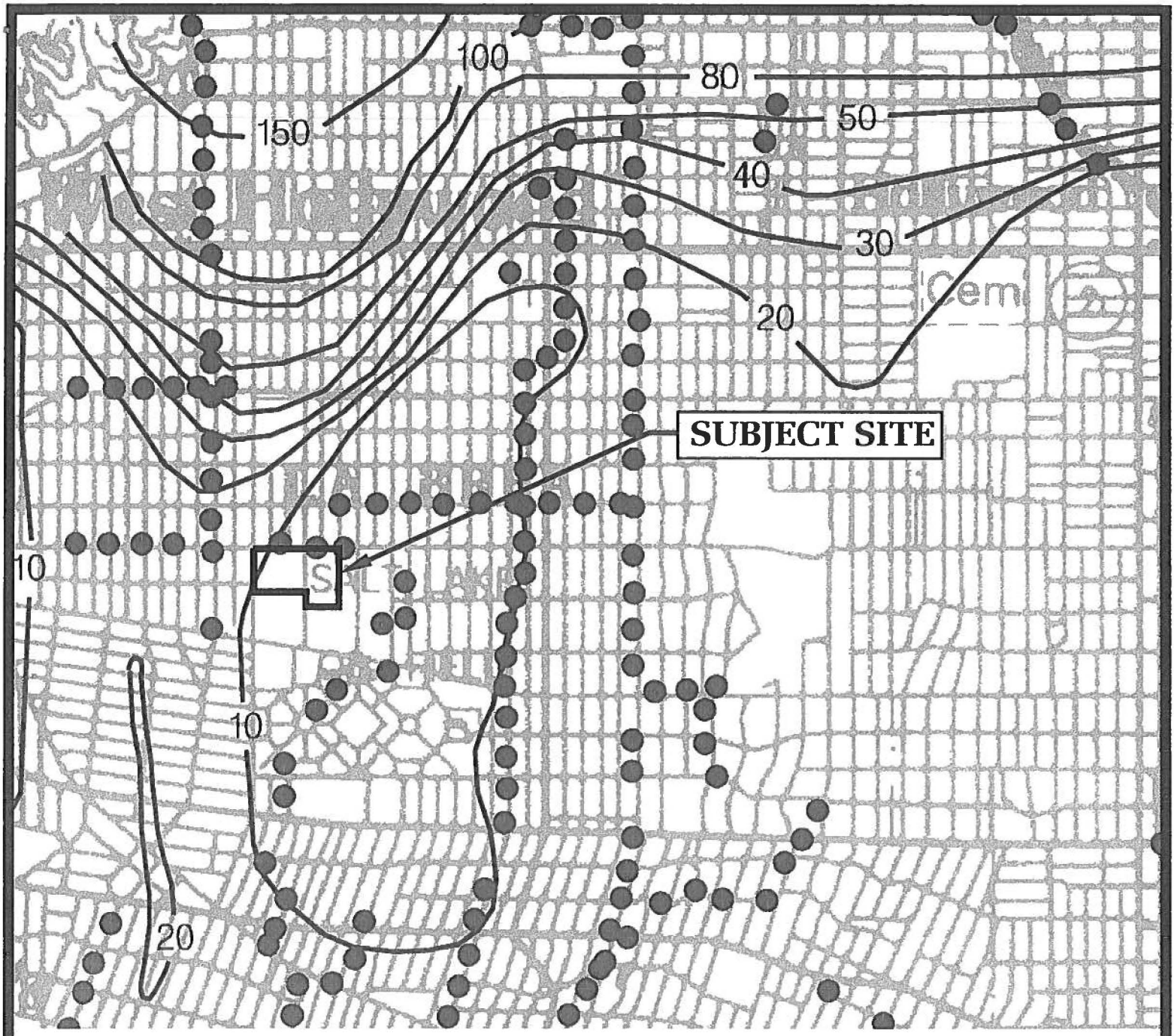


ONE MILE

SCALE

20 Depth to groundwater in feet

REFERENCE: CDMG, SEISMIC HAZARD ZONE REPORT, 026
HOLLYWOOD 7.5 - MINUTE QUADRANGLE, LOS ANGELES COUNTY, CALIFORNIA (1998, REVISED 2006)

# HISTORICALLY HIGHEST GROUNDWATER LEVELS

**Geotechnologies, Inc.**
*Consulting Geotechnical Engineers*

**HACKMAN CAPITAL PARTNERS**
PROJECT NORTHSTAR

**FILE NO. 21699**

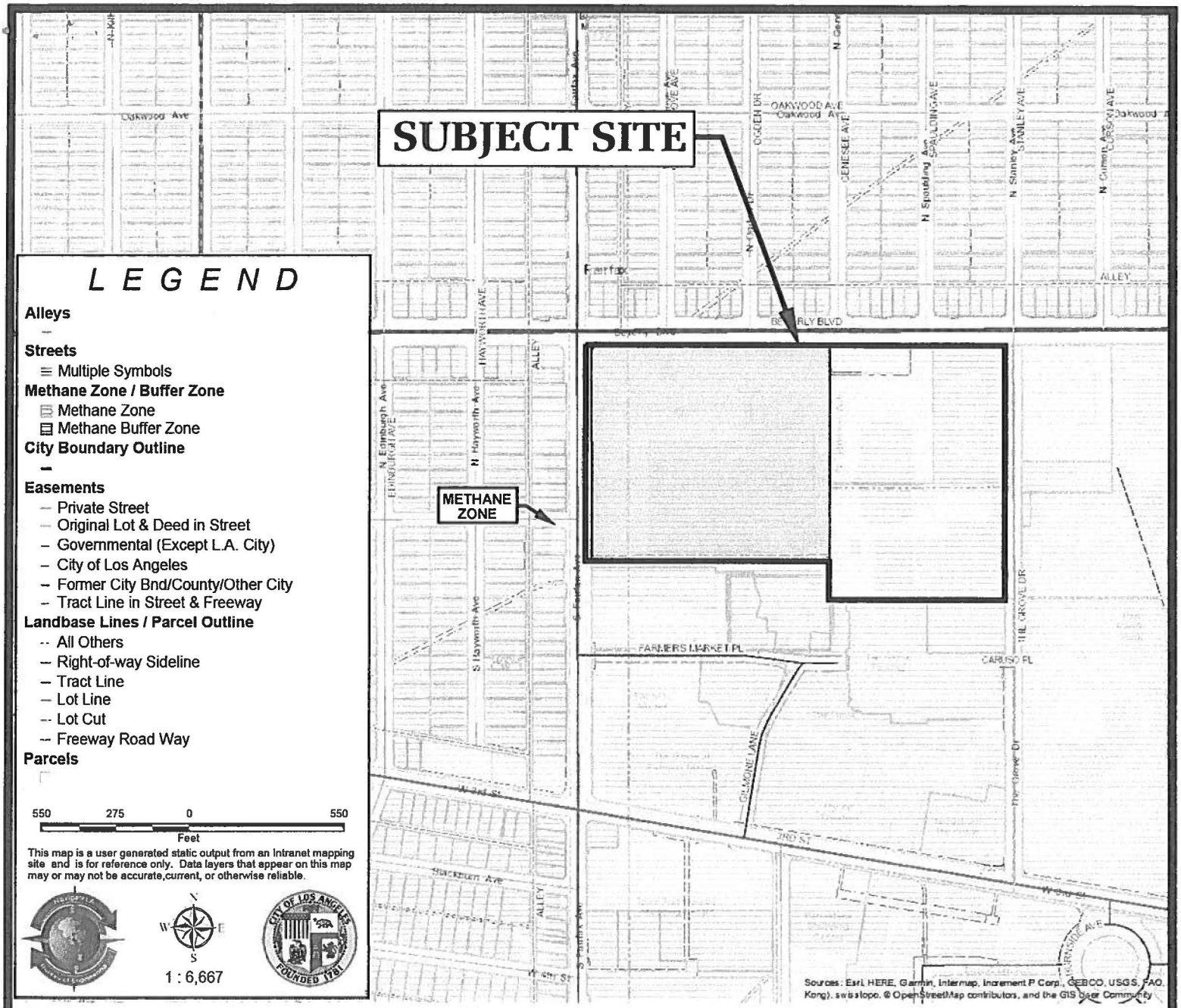


## LEGEND

**Alleys**

**Streets**
- Multiple Symbols

**Methane Zone / Buffer Zone**
- Methane Zone
- Methane Buffer Zone

**City Boundary Outline**

**Easements**
- Private Street
- Original Lot & Deed in Street
- Governmental (Except L.A. City)
- City of Los Angeles
- Former City Bnd/County/Other City
- Tract Line in Street & Freeway

**Landbase Lines / Parcel Outline**
- All Others
- Right-of-way Sideline
- Tract Line
- Lot Line
- Lot Cut
- Freeway Road Way

**Parcels**

550 275 0 550
Feet

This map is a user generated static output from an Intranet mapping site and is for reference only. Data layers that appear on this map may or may not be accurate,current, or otherwise reliable.

N W E S

1 : 6,667

REFERENCE: http://navigatela.lacity.org/NavigateLA/

# METHANE ZONE RISK MAP

**Geotechnologies, Inc.**
*Consulting Geotechnical Engineers*

**HACKMAN CAPITAL PARTNERS**
PROJECT NORTHSTAR

**FILE NO. 21699**

| UNIVERSAL WASTE MANIFEST | 1. Generator ID Number | 2. Page 1 of | 3. Emergency Response Phone | 4. Waste Tracking Number |
|---|---|---|---|---|
| | CAD093350742 | 1 | 800-424-9300 CHEMTREC | 531886 LRI |

5. Generator's Name and Mailing Address
CBS Studios
7800 Beverly Blvd.
Los Angeles, CA 90036
Generator's Phone: 323 575-2462

Generator's Site Address (if different than mailing address)

6. Transporter 1 Company Name: Worldwide Recovery Systems Inc — U.S. EPA ID Number: CAR000175422

7. Transporter 2 Company Name — U.S. EPA ID Number

8. Designated Facility Name and Site Address
Lighting Resources LLC
805 E. Francis Street
Ontario, CA 91761
Facility's Phone: 909-923-7252

U.S. EPA ID Number: CAR000156125

| | 9. Waste Shipping Name and Description | 10. Containers No. | 10. Containers Type | 11. Total Quantity | 12. Unit Wt./Vol. | |
|---|---|---|---|---|---|---|
| 1. | Universal Waste - Compact Fluorescent Bulbs, Used for Recycling<br>295-PCS-COMPACTS BULBS | 5 | CF | 80 | P | |
| 2. | Universal Waste - 2' Fluorescent Lamps, Used for Recycling<br>204-PCS X 2'-LONG | 3 | CF | 60 | P | |
| 3. | Universal Waste - 4' Fluorescent Lamps, Used for Recycling<br>77-PCS X 4'-LONG | 1 | CF | 50 | P | |
| 4. | Universal Waste - 8' Fluorescent Lamps, Used for Recycling<br>61-PCS X 8'-LONG | 3 | CF | 75 | P | |

13. Special Handling Instructions and Additional Information
1) 5-BOXES 2) 3-BOXES 3) 1-BOX 4) 3-BOXES
Bill to WWR; Wear Proper PPE Clothing; **In case of emergency contact CHEMTREC (800) 424-9300 Registrant #CCN797473*; W/O #531886 -cp

14. GENERATOR'S/OFFEROR'S CERTIFICATION: I hereby declare that the contents of this consignment are fully and accurately described above by the proper shipping name, and are classified, packaged, marked and labeled/placarded, and are in all respects in proper condition for transport according to applicable international and national governmental regulations.

Generator's/Offeror's Printed/Typed Name: STAN PABLO — Signature: Stan Pablo — Month 8 Day 31 Year 18

15. International Shipments ☐ Import to U.S. ☐ Export from U.S. Port of entry/exit:
Transporter Signature (for exports only): Date leaving U.S.:

16. Transporter Acknowledgment of Receipt of Materials

Transporter 1 Printed/Typed Name: VALENTIN COTTER — Signature: Valentin Cotter — Month 08 Day 31 Year 18

Transporter 2 Printed/Typed Name — Signature — Month Day Year

17. Discrepancy

17a. Discrepancy Indication Space ☐ Quantity ☐ Type ☐ Residue ☐ Partial Rejection ☐ Full Rejection

Manifest Reference Number:

17b. Alternate Facility (or Generator) — U.S. EPA ID Number
Facility's Phone:

17c. Signature of Alternate Facility (or Generator) — Month Day Year

18. Designated Facility Owner or Operator: Certification of receipt of materials covered by the manifest except as noted in Item 17a

Printed/Typed Name: James Ecott — Signature: James Ecott — Month 9 Day 1 Year 18

DESIGNATED FACILITY TO GENERATOR

8/31/2018

WORLDWIDE

Worldwide Recovery Systems, Inc.
2621 Green River Rd #105-226
Corona, CA 92882

Phone: (866) 90-Waste | Fax: (909) 643-8161 www.86690waste.com

**Work Order #** 531886

**Date** 8/31/2018

| Bill To: | Ship To: |
|---|---|
| CBS Studio<br>7800 Beverly Blvd.<br>Los Angeles, CA 90036 | CBS Studio<br>7800 Beverly Blvd.<br>Los Angeles, CA 90036<br>EPA ID: CAD093350742<br>Contact: Mike Gamboa (323) 855-4701 |

| Disposal Facility | | | |
|---|---|---|---|
| Veolia<br>1704 W. First St.<br>Azusa, CA 91702<br>CAD008302903 | Demenno/Kerdoon<br>2000 N. Alameda St<br>Compton, CA 90222<br>CAT080013352 | CFR<br>2035 E 15th St<br>Los Angeles, CA 90021<br>CAL000270577 | Advanced Environmental<br>13579 Whittram Ave<br>Fontana, CA 92335<br>CAT080025711 |

| Waste | State Code | Manifest # | QTY |
|---|---|---|---|
| ☐ Waste Oil | 221 | | |
| ☐ Antifreeze | 134 | | |
| ☐ Oily Water | 223 | | |

| P.O. # | Technician | Rep | Terms | Manifest # |
|---|---|---|---|---|
| | | Erik | Net 30 | 531886LRI, 019212728JJK, 019212727JJK |

| Item Code | Item Description | QTY | Rate | Amount |
|---|---|---|---|---|
| ~~D-DR-55G-LNR1~~ | ~~55 Gallon Drum of Non-RCRA Liquids - Waterbase paint - USE~~ | ~~2~~ 4 | ~~195.00~~ | ~~390.00~~ |
| R-DR-55G-L-F1 | 55 Gallon Drum of Flammable Liquids (Thin Liquid, No Solids) - Acetone - Rine30-G | 1 | 225.00 | 225.00 |
| Uni-052 | Incandescent Lights - per box | 3 | 55.00 | 165.00 |
| Uni-055 | Compact Fluorescent Bulbs - per box | 2 | 55.00 | 110.00 |
| Uni-046 | 2 ft fluorescent light tubes - per box | 4 | 50.00 | 200.00 |
| Uni-046 | 4 ft fluorescent light tubes - per box | 3 | 55.00 | 165.00 |
| Uni-048 | 8 ft fluorescent light tubes - per box | 1 | 75.00 | 75.00 |
| | === SUPPLIES === | | | |
| M-DR-55G-CTS | 55 Gallon Closed Top Steel Drum | 1 | 45.00 | 45.00T |
| M-DR-55G-OTS | 55 Gallon Open Top Steel Drum | 1 | 50.00 | 50.00T |
| M-DR-30G-OTS | 30 Gallon Open Top Steel Drum | 2 | 45.00 | 90.00T |
| M-DR-30G-OTS | 30 Gallon Closed Top Steel Drum | 3 | 45.00 | 135.00T |
| | Subtotal | | | 1,845.00 |
| Surcharge-Sb1 (15) | California Senate Bill 1 (SB1), The Road Repair and Accountability Act of 2017<br>Facility and Energy Surcharge | 1 | 15.00% | 276.75 |
| | **Truck Type** | | | |
| | **Forklift On Site?** Yes | | | |
| | **Site Hours** 9am | | | |
| | Your signature below acknowleges that you have received clousre instructions for your new container please refer to instructions when applicable. | | | |

**Driver Site Time**

| | |
|---|---|
| **Subtotal** | |
| **Sales Tax (9.0%)** | |
| **Total** | |

Non-Conforming waste streams will be charged at their appropriate rate.
Prices on this work order are subject to change. initial:

Waste oil is recycled at a DTSC approved facility. initial:

GENERATOR'S/OFFEROR'S CERTIFICATION: I hereby declare that the contents of this consignment are fully and accurately described abouve by the proper shipping name, and are classified, packaged, marked and labeled/placarded, and are in all respects in proper condition for transport according to applicable international and national governmental regulations. If export shipment and I am the Primary Exporter, I certify that the contents of this consignment conform to the terms of the attached EPA Acknowledgement of Consent. I Certify that the waste minimazlion statement identified in 40 CFR 262.27(a) (if I am a large quantity generator or (b) (if I am a small quantity generator) is true.

Customer Signature: STAN PABLO Date: 8/31/18 Driver Signature:

WORLDWIDE

Worldwide Recovery Systems, Inc.
2621 Green River Rd #105-226
Corona, CA 92882

Phone: (866) 90-Waste | Fax: (909) 643-8161 www.86690waste.com

**Work Order #** 531886

| Date | |
|---|---|

| Bill To: | Ship To: |
|---|---|
| CBS Studio<br>7800 Beverly Blvd.<br>Los Angeles, CA 90036 | CBS Studio<br>7800 Beverly Blvd.<br>Los Angeles, CA 90036<br>EPA ID: CAD093360742<br>Contact: Mike Gamboa (323) 865-4701 |

| Disposal Facility | | | |
|---|---|---|---|
| Veolia<br>1704 W. First St.<br>Azusa, CA 91702<br>CAD008302903 | Demenno/Kerdoon<br>2000 N. Alameda St<br>Compton, CA 90222<br>CAT080013352 | CFR<br>2035 E 15th St<br>Los Angeles, CA 90021<br>CAL000270577 | Advanced Environmental<br>13579 Whittram Ave<br>Fontana, CA 92335<br>CAT080025711 |

| Waste | State Code | Manifest # | QTY |
|---|---|---|---|
| ☐ Waste Oil | 221 | | |
| ☐ Antifreeze | 134 | | |
| ☐ Oily Water | 223 | | |

| P.O. # | Technician | Rep | Terms | Manifest # |
|---|---|---|---|---|
| | | Erik | Net 30 | |

| Item Code | Item Description | QTY | Rate | Amount |
|---|---|---|---|---|
| e-Manifest | US EPA e-Manifest Fee, per manifest | 2 | 15.00 | 30.00 |
| | Waste pick up/ Replacements -op | | | |
| | **Truck Type** | | | |
| | **Forklift On Site?** Yes | | | |
| | **Site Hours** 8am | | | |
| | **Your signature below acknowleges that you have received closure instructions for your new container please refer to instructions when applicable.** | | | |

| Driver Site Time | |
|---|---|

| | |
|---|---|
| **Subtotal** | $2,151.75 |
| **Sales Tax (9.0%)** | $28.80 |
| **Total** | $2,180.55 |

Non-Conforming waste streams will be charged at their appropriate rate.
Prices on this work order are subject to change. initial:

Waste oil is recycled at a DTSC approved facility. initial:

GENERATOR'S/OFFEROR'S CERTIFICATION: I hereby declare that the contents of this consignment are fully and accurately described abouve by the proper shipping name, and are classified, packaged, marked and labeled/placarded, and are in all respects in proper condition for transport according to applicable international and national governmental regulations. If export shipment and I am the Primary Exporter, I certify that the contents of this consignment conform to the terms of the attached EPA Acknowledgement of Consent. I Certify that the waste minimaztion statement identified in 40 CFR 262.27(a) (If I am a large quantity generator or (b) (if I am a small quantity generator) is true.

Customer Signature: STALI PABLO Date: 8/31/18 Driver Signature:

| UNIVERSAL WASTE MANIFEST | 1. Generator ID Number | 2. Page 1 of | 3. Emergency Response Phone | 4. Waste Tracking Number |
|---|---|---|---|---|
| | CAD093350742 | 1 | 800-424-9300 CHEMTREC | 531886 LRI |

**5. Generator's Name and Mailing Address**

CDS Studios
7800 Beverly Blvd.
Los Angeles, CA 90036

Generator's Phone: 323 525-2462

**Generator's Site Address (if different than mailing address)**

**6. Transporter 1 Company Name**: Worldwide Recovery Systems Inc — **U.S. EPA ID Number**: CAR000175822

**7. Transporter 2 Company Name** — **U.S. EPA ID Number**

**8. Designated Facility Name and Site Address**

Lighting Resources LLC
805 E. Francis Street
Ontario, CA 91761

Facility's Phone: 909-923-7252

**U.S. EPA ID Number**: CAR000156125

| | 9. Waste Shipping Name and Description | 10. Containers No. | 10. Containers Type | 11. Total Quantity | 12. Unit Wt./Vol. | |
|---|---|---|---|---|---|---|
| 1. | Universal Waste - Compact Fluorescent Bulbs, Used for Recycling 295-PCS - COMPACT BULBS | 5 | CF | 80 | P | |
| 2. | Universal Waste - 2' Fluorescent Lamps, Used for Recycling 204-PCS X 2' LONG | 3 | CF | 60 | P | |
| 3. | Universal Waste - 4' Fluorescent Lamps, Used for Recycling 77-PCS X 4' LONG | 1 | CF | 50 | P | |
| 4. | Universal Waste - 8' Fluorescent Lamps, Used for Recycling 61-PCS X 8' LONG | 3 | CF | 75 | P | |

**13. Special Handling Instructions and Additional Information**

1) 5-BOXES 2) 3-BOXES 3) 1-BOX 4) 3-BOXES

Bill to WWR; Wear Proper PPE Clothing; **In case of emergency contact CHEMTREC (800) 424-9300 Registrant #CCR797473*; W/O #531886 -cp

**14. GENERATOR'S/OFFEROR'S CERTIFICATION:** I hereby declare that the contents of this consignment are fully and accurately described above by the proper shipping name, and are classified, packaged, marked and labeled/placarded, and are in all respects in proper condition for transport according to applicable international and national governmental regulations.

| Generator's/Offeror's Printed/Typed Name | Signature | Month | Day | Year |
|---|---|---|---|---|
| STAN PAPAS | St PAPAS | 8 | 31 | 15 |

**INT'L**

**15. International Shipments** ☐ Import to U.S. ☐ Export from U.S. Port of entry/exit:

Transporter Signature (for exports only): Date leaving U.S.:

**TRANSPORTER**

**16. Transporter Acknowledgment of Receipt of Materials**

| Transporter 1 Printed/Typed Name | Signature | Month | Day | Year |
|---|---|---|---|---|
| VALENTIN CORTEZ | Valentin Cortez | 08 | 31 | 15 |

| Transporter 2 Printed/Typed Name | Signature | Month | Day | Year |
|---|---|---|---|---|
| | | | | |

**DESIGNATED FACILITY**

**17. Discrepancy**

**17a. Discrepancy Indication Space** ☐ Quantity ☐ Type ☐ Residue ☐ Partial Rejection ☐ Full Rejection

Manifest Reference Number:

**17b. Alternate Facility (or Generator)** — **U.S. EPA ID Number**

Facility's Phone:

| 17c. Signature of Alternate Facility (or Generator) | Month | Day | Year |
|---|---|---|---|
| | | | |

**18. Designated Facility Owner or Operator: Certification of receipt of materials covered by the manifest except as noted in Item 17a**

| Printed/Typed Name | Signature | Month | Day | Year |
|---|---|---|---|---|
| | | | | |

GENERATOR'S / SHIPPERS INITIAL COPY

Please print or type. Form Approved. OMB No. 2050-0039

**UNIFORM HAZARDOUS WASTE MANIFEST**

| 1. Generator ID Number | 2. Page 1 of | 3. Emergency Response Phone | 4. Manifest Tracking Number |
|---|---|---|---|
| CAD093350742 | 1 | 800-424-9300 CHEMTREC | 019212727 JJK |

**GENERATOR**

5. Generator's Name and Mailing Address
CBS Studios
7800 Beverly Blvd.
Los Angeles, CA 90036
Generator's Phone: 323 575-2462

Generator's Site Address (if different than mailing address)

6. Transporter 1 Company Name: Worldwide Recovery Systems Inc — U.S. EPA ID Number: CAR000175422

7. Transporter 2 Company Name — U.S. EPA ID Number

8. Designated Facility Name and Site Address
US Ecology (Beatty, NV)
Highway 95, 11mi. S. of Beatty, P.O. Box 578
Beatty, NV 89003
Facility's Phone: 800-239-3943

U.S. EPA ID Number: NVT330010000

| 9a. HM | 9b. U.S. DOT Description (including Proper Shipping Name, Hazard Class, ID Number, and Packing Group (if any)) | 10. Containers No. | 10. Containers Type | 11. Total Quantity | 12. Unit Wt./Vol. | 13. Waste Codes | | |
|---|---|---|---|---|---|---|---|---|
| | 1. Non-RCRA Hazardous Waste, Liquid (Waterbase Paint) | 4 | DM | 220 | G | 331 | | |
| | 2. | | | | | | | |
| | 3. | | | | | | | |
| | 4. | | | | | | | |

14. Special Handling Instructions and Additional Information
1) 070131570-28954 4X55-9 OTM
Bill to WMR; Wear Proper PPE Clothing; **In case of emergency contact CHEMTREC (800) 424-9300 Registrant #CCN797473*; W/O #531886 -cp

15. **GENERATOR'S/OFFEROR'S CERTIFICATION:** I hereby declare that the contents of this consignment are fully and accurately described above by the proper shipping name, and are classified, packaged, marked and labeled/placarded, and are in all respects in proper condition for transport according to applicable international and national governmental regulations. If export shipment and I am the Primary Exporter, I certify that the contents of this consignment conform to the terms of the attached EPA Acknowledgment of Consent.
I certify that the waste minimization statement identified in 40 CFR 262.27(a) (if I am a large quantity generator) or (b) (if I am a small quantity generator) is true.

Generator's/Offeror's Printed/Typed Name: TAD PATTI — Signature — Month: 8 Day: 31 Year: 18

**INT'L**

16. International Shipments ☐ Import to U.S. ☐ Export from U.S. Port of entry/exit:
Transporter signature (for exports only): Date leaving U.S.:

**TRANSPORTER**

17. Transporter Acknowledgment of Receipt of Materials

Transporter 1 Printed/Typed Name: VALENTIN CORTEZ — Signature — Month: 08 Day: 31 Year: 18

Transporter 2 Printed/Typed Name — Signature — Month — Day — Year

**DESIGNATED FACILITY**

18. Discrepancy

18a. Discrepancy Indication Space ☐ Quantity ☐ Type ☐ Residue ☐ Partial Rejection ☐ Full Rejection

Manifest Reference Number:

18b. Alternate Facility (or Generator) — U.S. EPA ID Number

Facility's Phone:

18c. Signature of Alternate Facility (or Generator) — Month — Day — Year

19. Hazardous Waste Report Management Method Codes (i.e., codes for hazardous waste treatment, disposal, and recycling systems)

| 1. | 2. | 3. | 4. |
|---|---|---|---|
| | | | |

20. Designated Facility Owner or Operator: Certification of receipt of hazardous materials covered by the manifest except as noted in Item 18a

Printed/Typed Name — Signature — Month — Day — Year



GENERATOR'S INITIAL COPY

Please print or type. Form Approved. OMB No. 2050-0039

**UNIFORM HAZARDOUS WASTE MANIFEST**

1. Generator ID Number: CAD093350742
2. Page 1 of: 1
3. Emergency Response Phone: 800-424-9300 CHEMTREC
4. Manifest Tracking Number: 019212728 JJK

**GENERATOR**

5. Generator's Name and Mailing Address
CBS Studios
7800 Beverly Blvd.
Los Angeles, CA 90036
Generator's Phone: 323 575-2462

Generator's Site Address (if different than mailing address)

6. Transporter 1 Company Name: Worldwide Recovery Systems Inc
U.S. EPA ID Number: CAD000175422

7. Transporter 2 Company Name
U.S. EPA ID Number

8. Designated Facility Name and Site Address
Rineco
1607 Vulcan Road-Haskell
Benton, AR 72015
Facility's Phone: 800-377-4692
U.S. EPA ID Number: ARD981057870

| 9a. HM | 9b. U.S. DOT Description (including Proper Shipping Name, Hazard Class, ID Number, and Packing Group (if any)) | 10. Containers No. | 10. Containers Type | 11. Total Quantity | 12. Unit Wt./Vol. | 13. Waste Codes | | |
|---|---|---|---|---|---|---|---|---|
| X | 1. UN1993, Waste Flammable liquids, n.o.s. (Acetone), 3, PGII | 1 | DM | 30 | G | D001 | F003 | 214 |
| | 2. | | | | | | | |
| | 3. | | | | | | | |
| | 4. | | | | | | | |

14. Special Handling Instructions and Additional Information
1) ERG #: 128; 1805-09791 / X30-G-CTM
Bill to WWR; Wear Proper PPE Clothing; **In case of emergency contact CHEMTREC (800) 424-9300 Registrant #CCN797473*; W/O #531886 -cp

15. **GENERATOR'S/OFFEROR'S CERTIFICATION:** I hereby declare that the contents of this consignment are fully and accurately described above by the proper shipping name, and are classified, packaged, marked and labeled/placarded, and are in all respects in proper condition for transport according to applicable international and national governmental regulations. If export shipment and I am the Primary Exporter, I certify that the contents of this consignment conform to the terms of the attached EPA Acknowledgment of Consent.
I certify that the waste minimization statement identified in 40 CFR 262.27(a) (if I am a large quantity generator) or (b) (if I am a small quantity generator) is true.

Generator's/Offeror's Printed/Typed Name | Signature | Month | Day | Year

**INT'L**

16. International Shipments ☐ Import to U.S. ☐ Export from U.S. Port of entry/exit:
Transporter signature (for exports only): Date leaving U.S.:

**TRANSPORTER**

17. Transporter Acknowledgment of Receipt of Materials

Transporter 1 Printed/Typed Name: VALENTIN CORTEZ | Signature | Month: 08 | Day: 31 | Year: 18

Transporter 2 Printed/Typed Name | Signature | Month | Day | Year

**DESIGNATED FACILITY**

18. Discrepancy

18a. Discrepancy Indication Space ☐ Quantity ☐ Type ☐ Residue ☐ Partial Rejection ☐ Full Rejection

Manifest Reference Number:

18b. Alternate Facility (or Generator) | U.S. EPA ID Number

Facility's Phone:

18c. Signature of Alternate Facility (or Generator) | Month | Day | Year

19. Hazardous Waste Report Management Method Codes (i.e., codes for hazardous waste treatment, disposal, and recycling systems)

| 1. | 2. | 3. | 4. |
|---|---|---|---|
| | | | |

20. Designated Facility Owner or Operator: Certification of receipt of hazardous materials covered by the manifest except as noted in Item 18a

Printed/Typed Name | Signature | Month | Day | Year

EPA Form 8700-22 (Rev. 12-17) Previous editions are obsolete.

GENERATOR'S INITIAL COPY

# RINECO LAND DISPOSAL RESTRICTIONS NOTIFICATION FORM

**Generator:** CBS Studio **EPA ID #** CAD093350742

**EPA Codes** D001, F003 **State Man. Doc #** 019212728JJK **Man. Doc #**

**Profile #** 1805-09741 **Line Item** 9b-1

| EPA Waste Codes | | Waste Description & Treatment/ Regulatory Subcategory | NON-WASTEWATER | Concentration in mg/1 or Technology Code |
|---|---|---|---|---|
| ☐ | D001 | Ignitable characteristic wastes, except for 261.21(a)(1) High TOC subcatergory that are managed Non-CWA/nonCWA equivalent/non class I SDWA systems. | | DEACT and meet 268.48 standards or RORGS; or CMBST |
| ■ | D001 | High TOC Ignitable characteristic liquids subcategroy based on 40 CFR 261.21(a)(1)-greater than or equal to 10% TOC. | | RORGS; or CMBST; or POLYM |
| ☐ | D002 | Corrosive characteristic wastes that are managed in non-CWA non CWA equivalent, or class / SDWA systems. | | DEACT & meet 268.48 standards |

**D004-D011** Heavy Metals Expressed in Concentrations of mg/l (TCLP) and must meet 268.48 Standards. (NON-WASTEWATER)

| | | | | | |
|---|---|---|---|---|---|
| ☐ | D004 | Arsenic 5.0 | ☐ | D008 | Lead 0.75 |
| ☐ | D005 | Barium 21 | ☐ | D009 | Mercury 0.20 low mercury subcategory |
| ☐ | D006 | Cadmium 0.11 | ☐ | D010 | Selenium 5.7 |
| ☐ | D007 | Chromium 0.60 | ☐ | D011 | Silver 0.14 |

**D012-D043** Concentrations Expressed in mg/kg, and Must Meet 268.48 Standards. (NON-WASTEWATER)

| | | | | | | | | |
|---|---|---|---|---|---|---|---|---|
| ☐ | D012 | Endrin 0.13 | ☐ | D024 | m-cresol 5.6 | ☐ | D036 | Nitorbenzene 14 |
| ☐ | D013 | Lindane 0.066 | ☐ | D025 | p-cresol 5.6 | ☐ | D037 | Pentachlorophenol 7.4 |
| ☐ | D014 | Methoxychlor 0.18 | ☐ | D026 | Cresol Mixed Isomer 11.2 | ☐ | D038 | Pyridine 16 |
| ☐ | D015 | Toxaphene 2.6 | ☐ | D027 | p-dichlorbenzene 6.0 | ☐ | D039 | Tetrachloroethylene 6.0 |
| ☐ | D016 | 2,4 D 10 | ☐ | D028 | 1,2-dichloroethane 6.0 | ☐ | D040 | Trichlorethylene 6.0 |
| ☐ | D017 | 2,4,5-TP Silvex 7.9 | ☐ | D029 | 1,1-dichloroethylene 6.0 | ☐ | D041 | 2,4,5-Trichlorophenol 7.4 |
| ☐ | D018 | Benzene 10 | ☐ | D030 | 2,4-dinitrotoluene 140 | ☐ | D042 | 2,4,6-Trichlorophenol 7.4 |
| ☐ | D019 | Carbon Tetrachloride 6.0 | ☐ | D031 | Heptachlor & epoxides 0.066 | ☐ | D043 | Vinyl Chloride 6.0 |
| ☐ | D020 | Chlordane 0.26 | ☐ | D032 | Hexachlorbenzene 10 | | | |
| ☐ | D021 | Chlorobenzene 6.0 | ☐ | D033 | Hexachlorobutadiene 5.6 | | | |
| ☐ | D022 | Chloroform 6.0 | ☐ | D034 | Hexachloroethane 30 | | | |
| ☐ | D023 | o-cresol 5.6 | ☐ | D035 | Methyl Ethyl Ketone 36 | | | |

**F001-F005 Spent Solvents: concentrations expressed mg/kg** (NON-WASTWATER) **F003-F005 Non-Wastewater spent solvents expressed in mg/l (TCLP)**

| | | | | | |
|---|---|---|---|---|---|
| ■ | Acetone 160 | ☐ | Isobutyl Alchohol 170 | ☐ | Carbon disulfide 4.8 |
| ☐ | Benzene 10 | ☐ | Methylene Chloride 30 | ☐ | Cyclohexanone 0.75 |
| ☐ | N-butyl alcohol | ☐ | Methyl Ethyl Ketone 36 | ☐ | Methanol 0.75 |
| ☐ | carbontetrachloride 6.0 | ☐ | Methyl Isobuytle Ketone 33 | | |
| ☐ | chlorobenzene 6.0 | ☐ | Nitrobenzene 14 | | |
| ☐ | o-cresol 5.6 | ☐ | Pyridine 16 | | |
| ☐ | m-cresol 5.6 | ☐ | Tetrachloroethylene 6.0 | | |
| ☐ | p-cresol 5.6 | ☐ | Toluene 10 | | |
| ☐ | Cresol mixed isomers 11.2 | ☐ | 111-Trichloroethane 6.0 | | |
| ☐ | O-Dichlorobenzene 6.0 | ☐ | 112-Trichloroethane 6.0 | | |
| ☐ | Ethyl Acetate 33 | ☐ | 112-Trichloro-122-trifluoroethane 30 | | |
| ☐ | Ethyl Benzene 10 | ☐ | Trichloroethylene 6.0 | | |
| ☐ | Ethyl Ether 160 | ☐ | Trichloromonofluoromethane 30 | | |
| | | ☐ | Xylene (mixed isomers) 30 | | |

## RINECO LAND DISPOSAL RESTRICTIONS NOTIFICATION FORM

**Generator:** CBS Studio **EPA ID #** CAD093350742

| EPA Waste Codes | D001, F003 | Technology Code |
|---|---|---|
| ☐ | U023, U086,U099,U103,U109,U133,U135,U160,U189,U249 | CHOXD;CHRED; or CMBST |
| ☐ | U246 | CHOXD;WETOX; or CMBST |
| ☐ | U115 | CHOXD; or CMBST |
| ☐ | K047 | DEACT |
| ☐ | F005 (2-Nitropropane, 2-ethaxyethanol),F024,K025,K026,K027,K039,K107, K108,K109,K110,K112,K113,K114,K115,K116,K123,K124,K125,K126, U001,U003,U006,U007,U008,U010,U011,U014,U015,U016,U017,U020, U021,U026,U033,U034,U035,U038,U041,U042,U046,U049,U053,U055, U056,U057,U058,U059,U062,U064,U073,U074,U085,U087,U089,U090, U091,U092,U093,U094,U095,U097,U108,U110,U113,U114,U116,U119, U122,U123,U124,U125,U126,U132,U143,U147,U148,U149,U150,U153, U154,U156,U163,U164,U166,U167,U168,U171,U173,U176,U177,U178, U182,U184,U186,U191,U193,U194,U197,U200,U201,U202,U206,U213, U218,U219,U221,U222,U223,U234,U236,U237,U238,U240,U244,U248, | CMBST |
| ☐ | K106 | RMERC |
| ☐ | U134 | ADGAS fb<br>NEUTR: or NEUTR |

If there are any codes not listed on this form that apply to this waste stream, please list the EPA waste code and the treatment standard below.

_____

_____

*Note: Retain one copy for your files, send one copy with your shipment

FACS
Forensic Analytical Consulting Services

**August 21, 2018**

# Mold Investigation Report: Findings of Initial Assessment

**CBS Studios – Television City**
**Studio 41**
**7800 Beverly Boulevard**
**Los Angeles, CA 90036**

Prepared for:

**Brian Newman**
**Environmental Health & Safety**
(818) 821-7010 | brian.newman@cbs.com

Prepared By:

**Mark Smith**
**Forensic Analytical Consulting Services**
2959 Pacific Commerce Drive
Rancho Dominguez, CA 90221
310-668-5600 | msmith@forensicanalytical.com

FACS Project #PJ38450

# Contents

**Executive Summary** ..... 1

**Introduction** ..... 1

**Site Characterization** ..... 1

**Site History** ..... 1

**Scope of Work** ..... 2

**Conclusions and Recommendations Summary** ..... 2

**Limitations** ..... 3

**Table 1 Findings & Recommendations** ..... 4

**Appendix A: Floor Plan**

**Appendix B: Photographs**

**Appendix C: Asbestos Testing Results Summary Table & Laboratory Reports**

**Appendix D: Mold Sampling Summary & Laboratory Reports**

**Appendix E: Data Collection Methods**

**Appendix F: FACS General Mold Assessment Guidelines**

**Appendix G: FACS General Mold Remediation Guidelines**

**Appendix H: Inspector Training Certificates**



*©Forensic Analytical Consulting Services*

## Executive Summary

Forensic Analytical Consulting Services Inc. was retained to perform a limited mold and asbestos assessment in selected areas of Studio 41 located on the CBS Television City Campus in Los Angeles, California that were impacted by water intrusion. A limited area of saturated pipe insulation (active leak) was identified that requires corrective actions, however based on the quantity of impact (20 linear feet), as well as results of the collected air samples, elevated mold spore levels in the air and on surfaces in the immediate vicinity and adjacent staged rooms are not suspected. The asbestos survey was limited to suspect asbestos-containing materials (pipe insulation) that will be impacted by future repairs. Asbestos was identified in both the straight pipe and elbow insulation. A more complete discussion of findings, conclusions, and recommendations is provided below.

## Introduction

Forensic Analytical Consulting Services, Inc. (FACS) was retained by CBS Studios to perform a limited mold and asbestos assessment of selected areas of Studio 41 located on the CBS Television City Campus. The assessment was performed on August 6, 2018. This report contains the findings and recommendations from the assessment, the purpose of which was to attempt to identify areas of water intrusion, mold growth, and asbestos-containing materials, make recommendations regarding corrective actions, and provide information for consideration in assessing risk to occupants. All mold and asbestos sampling results are summarized in the appendices of this report.

## Site Characterization

The subject property is characterized as follows (characterization limited to areas inspected – *Studio 41 – Northeast chilled water piping*:

| | |
|---|---|
| Address: | *7800 Beverly Boulevard, Los Angeles, California* |
| Bldg. Type/Use: | *Office & Studio Warehouse / Filming and support services* |
| # Floors: | *Multi-story* |
| Foundation: | *Slab on grade* |
| Walls: | *Various* |
| Floors: | *Concrete in subject area* |
| HVAC: | *Forced air heating/cooling unit* |
| Setting: | *Commercial neighborhood* |
| Landscaping: | *Typical commercial landscaping* |

## Site History

Based on conversations with CBS Studios representatives, the following history relative to water intrusion and mold growth was developed:

- Late July, occupants of Studio 41 expressed concern due to staining and discoloration observed on the chilled water pipe insulation at the Northeast corner of the studio.
    - Concerns regarding the air quality were raised by one or more occupants.
- FACS was contacted to perform a limited mold and asbestos assessment of the affected area.


*©Forensic Analytical Consulting Services*

## Scope of Work

In the course of this project, FACS conducted the following scope of work:

1. Development of a site characterization and history (see sections above).
2. Visual assessment of the specific areas of concern noted above.
3. Selective moisture meter assessment of materials in the inspected areas.
4. Collection of spore trap air samples in two (2) indoor locations and two (2) outdoor locations. Indoor sampling locations were selected based on the history of moisture intrusion and to be representative of the areas assessed. Outdoor sampling locations were selected to be representative of air entering the building.
5. Visual inspection and sampling of impacted materials to determine if they contain asbestos. Samples were analyzed by polarized light microscopy (PLM). The visual inspection, bulk sampling, and survey documentation were performed by Mark Smith (California Certified Asbestos Consultant #00-2736) of FACS who is trained as an Asbestos Building Inspector.

Findings from the assessment are provided in Table 1. Data collection methods, floor plan, photographs, and laboratory results are provided in the appendices of this report.

## Conclusions and Recommendations Summary

Based on this investigation, the following summary conclusions and recommendations are reached.

There is an active leak that has resulted in moisture impact to the pipe insulation materials at the northeast corner of Studio 41. While staining and water damage were observed on the insulation, based on the results of collected air samples, elevated airborne mold spore levels are not suspected. However, the pipe leak must be repaired to prevent further damage (asbestos protocols will be required).

**Asbestos was identified in the following materials:**

- Straight Pipe Insulation
- Elbow Insulation

Asbestos survey results are summarized in the attached table (Appendix C). The detailed laboratory report and completed Sampling Data Form (Chain of Custody) are also contained in Appendix C.

Specific findings, conclusions, and recommendations are provided in Table 1.

1. All asbestos-containing materials should be removed by a licensed asbestos abatement contractor prior to the work planned for the construction project. These materials should not be disturbed, except by a licensed asbestos abatement contractor who complies with all applicable regulations.
2. If any additional suspect asbestos-containing material is discovered during planned work, the material must be tested for asbestos content prior to any disturbance.
3. Under the California Health and Safety Code Section 25915 et. seq., notification about asbestos-containing construction materials must be provided initially by the building owner within 15 days of receipt of the information to co-owners, tenants, employees, contract workers, or others who may encounter the material, and the notification must be provided annually thereafter. Notification of new asbestos information (such as any ACM or ACCM identified in this report) must be provided within 15 days of the end of each 90-day period. Under Cal/OSHA regulation, this information must also be provided to contractors, sub-contractors or others whose work may disturb ACM or ACCM, prior to submission of bids and performance of work.


*©Forensic Analytical Consulting Services*

4. For further assistance with regulatory requirements, FACS should be consulted, and the applicable regulations should be reviewed.

## Limitations

This investigation is limited to the conditions and practices observed and information made available to FACS. The methods, conclusions, and recommendations provided are based on FACS' judgment, expertise, and the standard of practice for professional service. They are subject to the limitations and variability inherent in the methodology employed. As with all environmental investigations, this investigation is limited to the defined scope and does not purport to set forth all hazards nor indicate that other hazards do not exist.

Please do not hesitate to contact our offices at 310-668-5600 with any questions or concerns. Thank you for the opportunity to assist CBS Studios in promoting a more healthful environment.

Respectfully,
FORENSIC ANALYTICAL

Mark Smith
CAC No. 00-2736

Reviewed by:
FORENSIC ANALYTICAL

David Brinkerhoff, CIH, CIEC
CAC No. 16-5645





*©Forensic Analytical Consulting Services*

## Table 1 Findings & Recommendations

| **Ref #:**<br>**Functional Area** | **Mold & Moisture Findings Summary**[a]<br>History, Observations, Conclusion & Reasoning, Preliminary Cause | **Photos & Samples**[b] | **Moisture**[c]<br>Elevated?<br>(Substrate) | **Mold**[d]<br>Conclusion,<br>Obs. Area/Density,<br>Projected Area | **Repair Level**[e]<br>• Scope/Detail |
|---|---|---|---|---|---|
| Studio 41 – Northeast corner | **History:** Occupants report concerns due to discoloration of pipe insulation.<br>**Observations:** Visible staining and an active leak observed at northeast chilled water pipe.<br>**Conclusion:** Removal of impacted asbestos insulation and repair of leak required. Materials to be removed contain friable asbestos.<br>**Cause:** Active leak. | Photos<br>1-3<br>Samples<br>F127493: IA1 & IA2<br>B263050: E1-2, P1-2 | Active leak | **Potential**<br>20 LF<br>moderate<br>observed | **Not Applicable**<br>• Asbestos regulatory requirements supersede mold remediation recommendations. |

**Notes:**

[a] Cause of moisture/mold is preliminary based upon general observations and should be confirmed by an appropriately qualified building professional.

[b] Photo # refers to attached photo log. Sample # refers to attached lab report # and individual sample #. Positive results in bold.

[c] Moisture results elevated or not elevated based on observation or moisture meter readings. See attached methodology. Positive results in bold.

[d] Conclusion regarding presence of mold growth/contamination (Identified/**Suspected**, **Potential**, **Not Suspected**), total surface area of mold growth observed and growth intensity (light, moderate, heavy). Total area of observed & projected hidden mold in parenthesis. "sf"=square feet, "lf"=linear feet.

[e] Refer to attached "FACS General Mold Remediation Guidelines" for general industry guidance regarding identified repair level.

# Appendix A
## Floor Plan

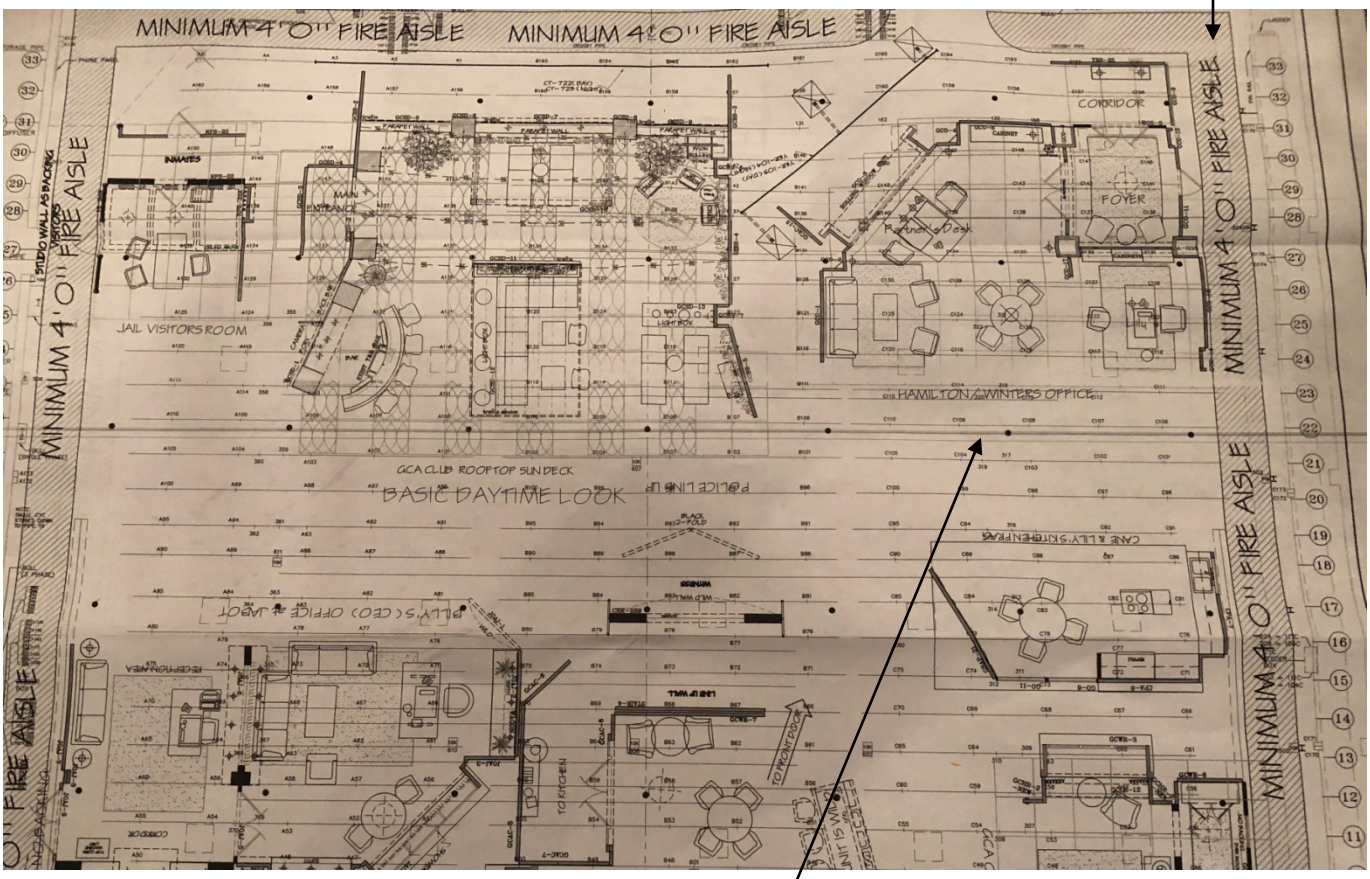

# Appendix B
## Photographs



Photo #1: Fire aisle leading to northeast corner (subject area)



Photo #2: Subject piping



Photo #3: Subject piping




Photo #4: Hamilton/Winter's Office – Stage closest to subject piping. Location of Indoor Air Sample IA2.

# Appendix C

## Asbestos Testing Results Summary Table & Laboratory Reports

| Pre-Renovation Asbestos Survey Summary<br>Studio 41<br>Survey Date: August 6, 2018 – Lab report number: B263050 | | | | | |
|---|---|---|---|---|---|
| **Sample Numbers** | **Material Description** | **Location(s) of Material** | **Asbestos Content (percent)** | **Asbestos Regulatory Classification** | **Approximate Quantity*** |
| P1, P2 | Straight pipe insulation | Chilled water piping – Throughout studio 41 | 80% | Friable | 15 LF impacted |
| E1, E2 | Pipe elbow insulation | Chilled water piping – Throughout studio 41 | 15% | Friable | 8 LF impacted |

ND = Not detected NA = Not applicable SF = square feet

FRIABLE ASBESTOS-CONTAINING MATERIAL is material containing more than one percent (1%) asbestos that, when dry, can be crumbled, pulverized, or reduced to powder by hand pressure.

CLASS I NONFRIABLE ASBESTOS-CONTAINING MATERIAL is material containing more than one percent (1%) asbestos, and that, when dry, can be broken, crumbled, pulverized, or reduced to powder in the course of demolition or renovation activities. Actions which may cause material to be broken, crumbled, pulverized, or reduced to powder include physical wear and disturbance by mechanical force, such as, but not limited to, sanding, sandblasting, cutting or abrading, improper handling or removal or leaching of matrix binders. Class I nonfriable asbestos-containing material includes, but is not limited to, fractured or crushed asbestos cement products, transite materials, mastic, roofing felts, roofing tiles, cement water pipes and resilient floor covering.

CLASS II NONFRIABLE ASBESTOS-CONTAINING MATERIAL is all other material containing more than one percent (1%) asbestos, that is neither friable nor Class I nonfriable.

**NOTE:** This summary table must not be used alone. Important explanations and limitations are contained in the accompanying survey report text. Percent asbestos content is based upon visual area estimation (point count or TEM analysis was not performed), unless noted otherwise in the table. See laboratory Bulk Asbestos Analysis report(s) for percent asbestos content of each layer.
*__All quantities are approximate. Contractors submitting bids for work must field verify quantities.__

Forensic Analytical LABORATORIES

**Final Report**

# Bulk Asbestos Analysis

(EPA Method 40CFR, Part 763, Appendix E to Subpart E and EPA 600/R-93-116, Visual Area Estimation)

Forensic Analytical Consulting Svcs
Mark Smith
2959 Pacific Commerce Drive

Rancho Dominguez, CA 90221

**Client ID:** LA05
**Report Number:** B263050
**Date Received:** 08/06/18
**Date Analyzed:** 08/08/18
**Date Printed:** 08/09/18
**First Reported:** 08/09/18

**Job ID/Site:** PJ38450; Studio 43 - Mold and Asbestos Testing, 7800 Beverly Blvd., Los Angeles CA 90036
**Date(s) Collected:** 08/06/2018

**FALI Job ID:** LA05
**Total Samples Submitted:** 4
**Total Samples Analyzed:** 4

| Sample ID | Lab Number | Asbestos Type | Percent in Layer | Asbestos Type | Percent in Layer | Asbestos Type | Percent in Layer |
|---|---|---|---|---|---|---|---|
| **E1** | 51160203 | | | | | | |
| Layer: White Semi-Fibrous Material with | | Chrysotile | **10 %** | Amosite | **5 %** | | |
| Total Composite Values of Fibrous Components: Cellulose (Trace) | | **Asbestos (15%)** | | | | | |
| **E2** | 51160204 | | | | | | |
| Layer: White Semi-Fibrous Material with | | Chrysotile | **10 %** | Amosite | **5 %** | | |
| Total Composite Values of Fibrous Components: Cellulose (Trace) | | **Asbestos (15%)** | | | | | |
| **P1** | 51160205 | | | | | | |
| Layer: Brown Fibrous Material | | | **ND** | | | | |
| Layer: Black Semi-Fibrous Material | | Chrysotile | **80 %** | | | | |
| Total Composite Values of Fibrous Components: Cellulose (55 %) | | **Asbestos (36%)** | | | | | |
| **P2** | 51160206 | | | | | | |
| Layer: Brown Semi-Fibrous Material | | | **ND** | | | | |
| Layer: Black Semi-Fibrous Material | | Chrysotile | **80 %** | | | | |
| Layer: Grey Semi-Fibrous Material | | Chrysotile | **80 %** | | | | |
| Total Composite Values of Fibrous Components: Cellulose (55 %) | | **Asbestos (34%)** | | | | | |



Tiffani Ludd, Laboratory Supervisor, Rancho Dominguez Laboratory

Note: Limit of Quantification ('LOQ') = 1%. 'Trace' denotes the presence of asbestos below the LOQ. 'ND' = 'None Detected'.

Analytical results and reports are generated by Forensic Analytical Laboratories Inc. (FALI) at the request of and for the exclusive use of the person or entity (client) named on such report. Results, reports or copies of same will not be released by FALI to any third party without prior written request from client. This report applies only to the sample(s) tested. Supporting laboratory documentation is available upon request. This report must not be reproduced except in full, unless approved by FALI. The client is solely responsible for the use and interpretation of test results and reports requested from FALI. Forensic Analytical Laboratories Inc. is not able to assess the degree of hazard resulting from materials analyzed. FALI reserves the right to dispose of all samples after a period of thirty (30) days, according to all state and federal guidelines, unless otherwise specified. All samples were received in acceptable condition unless otherwise noted.



2959 Pacific Commerce Drive, Rancho Dominguez, CA 90221 / Telephone: (310) 763-2374 (888) 813-9417 / Fax: (310) 763-8684

# FACS

## SAMPLING DATA FORM & CHAIN OF CUSTODY



CLIENT: LA05 FACS Los Angeles
CBS Studios - CBS Corporation Television City

Sampled by: M. SMITH

Sample Date: 8/6/16

Site/Bldg.: Studio ~~55~~ 41 - Mold and Asbestos Testing
7800 Beverly Blvd.
Los Angeles CA 90036

Turnaround Time: RUSH 24 hr 48 hr Extended ( 3 days)

Analysis: X PLM Standard _____ PLM with Point Count (____400 pt. _____ 1,000 pt.)

FACS Proj. No.: PJ38450

Special Instructions E-mail results to E-mail results to msmith@forensicanalytical.com and mrivas@forensicanalytical.com

| Homogeneous Material Description (incl. color, texture, phase of construction) | Quant. in SF (LF for small pipe only) | Friable/ Cat. I/ Cat. II | Condition (good, fair, poor) | Sample Number | Sample Location |
|---|---|---|---|---|---|
| ELBOW INSULATION | 4 ~~SF~~ | F | P | E1 | STUDIO 41 - NE CORNER - CATWALK LEVEL S PIPE |
| | | | | E2 | N PIPE |
| ST. PIPE INSULATION | 20 LF (DIAMETER) | F | P | P1 | S PIPE |
| | | | | P2 | N PIPE |
| | | | | | |
| | | | | | |
| | | | | | |
| | | | | | |
| | | | | | |

DW = Drywall JC = Joint Compound WT = Wall Texture VFT = Vinyl Floor Tile VSF = Vinyl Sheet Flooring BB = Baseboard BBM = Baseboard Mastic CM = Carpet Mastic ACT = Acoustic Ceiling Tile ACS = Sprayed-on Acoustical Ceiling Material FP = Fireproofing PI = Pipe Insulation PFI = Pipe fitting insulation WP = Plaster CP = Ceiling Plaster ES = Exterior Stucco

| | | |
|---|---|---|
| Relinquished by: MK<br>Date & Time 8/6/16 1110 | Relinquished by:<br>Date & Time: | Relinquished by:<br>Date & Time: |
| Received by:<br>Date & Time 08.06.16 11:10am | Received by:<br>Date & Time | Relinquished by:<br>Date & Time: |

# Appendix D
## Mold Sampling Results Summary & Laboratory Reports

Sampling results are summarized in the table below. Supporting laboratory reports and chain of custody forms are attached in the pages that follow in order of laboratory report number.

| Spore Trap Air Samples (Lab Report # F127493) | | | |
|---|---|---|---|
| **Sample Number** | **Location** | **Summary of Comparison to Controls** | |
| | | **Types** | **Concentrations** |
| OA1 | Outdoors | Control Sample | Control Sample |
| IA1 | Studio 41 – Northeast corner below impacted pipe | Too low for comparison | Substantially less |
| IA2 | Adjacent HW Office stage (and Cane & Lilly's Kitchen) | Too low for comparison | Substantially less |
| OA2 | Outdoors | Control Sample | Control Sample |
| ***Note:*** *Findings in bold considered elevated.* | | | |

Forensic Analytical Laboratories

# Non-Viable Air Fungal Analysis

Forensic Analytical Consulting Svcs
Mark Smith
2959 Pacific Commerce Drive

Rancho Dominguez, CA 90221

**Client ID:** LA05
**Report Number:** F127493
**FALI Job ID:** LA05
**Date Received:** 08/06/18
**Date Analyzed:** 08/09/18
**Date Printed:** 08/09/18
**First Reported:** 08/09/18

**Sample Type:** Allergenco-D
**Analysis:** Direct Microscopy; FALI Method IAQ 101; Modified ASTM D7391
**Job ID / Site:** PJ38450; Studio 43 - Mold and Asbestos Testing, 7800 Beverly Blvd., Los Angeles CA 90036

**Total Samples Submitted:** 4
**Total Samples Analyzed:** 4

| Lab Number | 60204786 | | | | 60204787 | | | | 60204788 | | | |
|---|---|---|---|---|---|---|---|---|---|---|---|---|
| **Sample ID** | **OA1** | | | | **OA2** | | | | **IA1** | | | |
| **Location** | Outside Control - Pre (N. Parking) | | | | Outdoor Control - Post | | | | Studio 41 - Northeast Corner Below Subject Piping | | | |
| **Sample Date** | 08/06/18 | | | | 08/06/18 | | | | 08/06/18 | | | |
| **Volume** | 75.0 L | | | | 75.0 L | | | | 75.0 L | | | |
| **Organism** | **Spores+** | **%** | **LOD** | **S/m3** | **Spores+** | **%** | **LOD** | **S/m3** | **Spores+** | **%** | **LOD** | **S/m3** |
| Alternaria | **1** | **0.8** | **13** | **13** | **1** | **0.6** | **13** | **13** | ND | **-** | **-** | **ND** |
| Ascospores | **7** | **14** | **32** | **220** | **1** | **1.4** | **32** | **32** | ND | **-** | **-** | **ND** |
| Basidiospores | **11** | **22** | **32** | **350** | **8** | **10.8** | **32** | **260** | **3** | **37.5** | **32** | **96** |
| Chaetomium | ND | **-** | **-** | **ND** | **1** | **0.6** | **13** | **13** | ND | **-** | **-** | **ND** |
| Cladosporium | **25** | **49.8** | **32** | **800** | **28** | **38** | **32** | **900** | ND | **-** | **-** | **ND** |
| Epicoccum | **2** | **1.7** | **13** | **27** | ND | **-** | **-** | **ND** | ND | **-** | **-** | **ND** |
| Penicillium / Aspergillus | **5** | **10** | **32** | **160** | **33** | **44.7** | **32** | **1,100** | **5** | **62.5** | **32** | **160** |
| Rusts/smuts/myxomycetes | **2** | **1.7** | **13** | **27** | **7** | **3.9** | **13** | **93** | ND | **-** | **-** | **ND** |
| **Total** | 53 | | | 1,600 | 79 | | | 2,400 | 8 | | | 260 |
| **Particulate Density** | **Major** | | | | **Major** | | | | **Minor** | | | |

| Particles | Number | | LOD | P/m3 | Number | | LOD | P/m3 | Number | | LOD | P/m3 |
|---|---|---|---|---|---|---|---|---|---|---|---|---|
| HYPHAL FRAGMENTS * | ND | **-** | **-** | **ND** | **1** | **-** | **32** | **32** | ND | **-** | **-** | **ND** |

**Comments**



2959 Pacific Commerce Drive, Rancho Dominguez, CA 90221 / Telephone: (310) 763-2374 (888) 813-9417 / Fax: (310) 763-8684

# Non-Viable Air Fungal Analysis

Forensic Analytical Consulting Svcs
Mark Smith
2959 Pacific Commerce Drive

Rancho Dominguez, CA 90221

**Client ID:** LA05
**Report Number:** F127493
**FALI Job ID:** LA05
**Date Received:** 08/06/18
**Date Analyzed:** 08/09/18
**Date Printed:** 08/09/18
**First Reported:** 08/09/18

**Sample Type:** Allergenco-D
**Analysis:** Direct Microscopy; FALI Method IAQ 101; Modified ASTM D7391
**Job ID / Site:** PJ38450; Studio 43 - Mold and Asbestos Testing, 7800 Beverly Blvd., Los Angeles CA 90036

**Total Samples Submitted:** 4
**Total Samples Analyzed:** 4

| **Lab Number** | **60204789** | | | | | | | | | | | |
|---|---|---|---|---|---|---|---|---|---|---|---|---|
| **Sample ID** | **IA2** | | | | | | | | | | | |
| **Location** | Studio 41 - Center of N. Set (Betw. HW Ofc & C and L Kitchen | | | | | | | | | | | |
| **Sample Date** | 08/06/18 | | | | | | | | | | | |
| **Volume** | 75.0 L | | | | | | | | | | | |
| **Organism** | **Spores$^{+}$** | **%** | **LOD** | **S/m$^3$** | **Spores$^{+}$** | **%** | **LOD** | **S/m$^3$** | **Spores$^{+}$** | **%** | **LOD** | **S/m$^3$** |
| Alternaria | ND | - | - | **ND** | | | | | | | | |
| Ascospores | ND | - | - | **ND** | | | | | | | | |
| Basidiospores | ND | - | - | **ND** | | | | | | | | |
| Chaetomium | ND | - | - | **ND** | | | | | | | | |
| Cladosporium | **2** | **100** | **32** | **64** | | | | | | | | |
| Epicoccum | ND | - | - | **ND** | | | | | | | | |
| Penicillium / Aspergillus | ND | - | - | **ND** | | | | | | | | |
| Rusts/smuts/myxomycetes | ND | - | - | **ND** | | | | | | | | |
| **Total** | 2 | | | 64 | | | | | | | | |
| **Particulate Density** | **Minor** | | | | | | | | | | | |
| **Particles** | **Number** | | **LOD** | **P/m3** | **Number** | | **LOD** | **P/m3** | **Number** | | **LOD** | **P/m3** |
| HYPHAL FRAGMENTS * | ND | - | - | **ND** | | | | | | | | |
| **Comments** | | | | | | | | | | | | |



2959 Pacific Commerce Drive, Rancho Dominguez, CA 90221 / Telephone: (310) 763-2374 (888) 813-9417 / Fax: (310) 763-8684

# Non-Viable Air Fungal Analysis

Forensic Analytical Consulting Svcs
Mark Smith
2959 Pacific Commerce Drive

Rancho Dominguez, CA 90221

**Client ID:** LA05
**Report Number:** F127493
**FALI Job ID:** LA05
**Date Received:** 08/06/18
**Date Analyzed:** 08/09/18
**Date Printed:** 08/09/18
**First Reported:** 08/09/18

**Sample Type:** Allergenco-D
**Analysis:** Direct Microscopy; FALI Method IAQ 101; Modified ASTM D7391
**Job ID / Site:** PJ38450; Studio 43 - Mold and Asbestos Testing, 7800 Beverly Blvd., Los Angeles CA 90036

**Total Samples Submitted:** 4
**Total Samples Analyzed:** 4

**Explanations:**

| | |
|---|---|
| Spores$^{+}$ | Actual number of spores counted in portion of sample examined |
| % | Percent of Total |
| LOD | Limit of Detection (Units are the same as result units) |
| S/m$^{3}$ | Spores per cubic meter of air sampled |
| Spores/S | Number of spores per sample |
| * | Not included in Totals Calculations |
| ND | None Detected |
| Particulate Density | Amount of background particulate present |
| - | Not Applicable |

**Background Particulate Density Estimated As Follows:**

| | |
|---|---|
| Trace | 1 (<5% Occluded) Very little present |
| Minor | 2 (>5% & <25% Occluded) Present but not in large quantity |
| Major | 3 (>25% & <50% Occluded) Present in most of sample |
| Abundant | 4 (>50% Occluded) Covering almost entire sample |
| Overloaded | 5 Covering entire sample |

**Guidelines For Interpretation:**

No accepted quantitative regulatory standards currently exist by which to assess the health risks related to mold exposure. Molds have been associated with a variety of health effects and sensitivity varies from person to person.

Several organizations, including: the American Conference of Governmental Industrial Hygienists (ACGIH); the American Industrial Hygiene Association (AIHA); the Indoor Air Quality Association (IAQA); the United States Environmental Protection Agency (USEPA); the Centers for Disease Control (CDC), as well as the California Department of Health Services (CADHS), have all published guidelines for assessment and interpretation of mold resulting from water intrusion in buildings.

FALI reports solely the organisms observed on the sample(s). The limit of detection is based on observing one spore/colony per area analyzed. This is not an inclusive list of the fungal types identified in the microbiology laboratory.

Vanessa Hurtado

**Vanessa Hurtado, Microbiology Laboratory Supervisor, Rancho Dominguez Laboratory**

Analytical results and reports are generated by Forensic Analytical at the request of and for the exclusive use of the person or entity (client) named on such report. Results, reports or copies of same will not be released by Forensic Analytical to any third party without prior written request from client. This report applies only to the sample(s) tested. Supporting laboratory documentation is available upon request. This report must not be reproduced except in full, unless approved by Forensic Analytical. The client is solely responsible for the use and interpretation of test results and reports requested from Forensic Analytical. Forensic Analytical is not able to assess the degree of hazard resulting from materials analyzed. Forensic Analytical reserves the right to dispose of all samples after a period of thirty (30) days, according to all state and federal guidelines, unless otherwise specified. Unless otherwise noted, these samples were not blank corrected. All samples were received in acceptable condition unless otherwise noted.



2959 Pacific Commerce Drive, Rancho Dominguez, CA 90221 / Telephone: (310) 763-2374 (888) 813-9417 / Fax: (310) 763-8684

**FACS**

# MICROBIAL AIR SAMPLING CHAIN OF CUSTODY

Page 1 of 1

| Client #: LA05 FACS Los Angeles | FACS Project #: PJ38450 | Sampled by: M-SMITH | Project Manager: Mark Smith | Date: 8-6-18 |
|---|---|---|---|---|
| Client Name/Job Description: CBS Studios - CBS Corporation Television City<br>CBS Studio 43 - Mold and Asbestos Testing | | Analysis Requested: ☒ NVA / ☐ Other: | Turnaround Time: ☐ Same Day ☐ 1-Day ☐ 2-Day ☒ 3-Day ☐ Other: | |
| Calibrator & Serial Number: PUMP 10314 | | Lab Instructions/Notes: E-mail results to E-mail results to msmith@forensicanalytical.com and mrivas@forensicanalytical.com | | |

| Sample Number | Location (& Activity) | Start Flow / Stop Flow | Start Time / Stop Time | Total Time | Total Volume | Media # / Exp. Date | Wind / Weather | HVAC / Windows |
|---|---|---|---|---|---|---|---|---|
| OA1 | OUTDOOR CONTROL - PRE - (N. PARKING) | 15.0 LPM / 15.0 LPM | 0854 / 0859 | 5 MIN | 75 L | 2532576 / 2-2019 | ☒L ☐M ☐H / SUN | ☐On ☐Off / ☐Op ☐Cl |
| OA2 | OUTDOOR CONTROL - POST | | 0957 / 1002 | | | 2533325 / 02-2019 | ☒L ☐M ☐H / SUN | ☐On ☐Off / ☐Op ☐Cl |
| IA1 | STUDIO 41 - NORTHEAST CORNER BELOW SUBSLAB PIPING | | 0931 / 0936 | | | 2532567 / 02-2019 | ☐L ☐M ☐H | ☒On ☐Off / ☐Op ☒Cl |
| IA2 | STUDIO 41 - CENTER OF N. SET (BELOW HW OPR {CANDLE KITCHEN}) | | 0938 / 0943 | 4 | | 2532564 / 02-2019 | ☐L ☐M ☐H | ☒On ☐Off / ☐Op ☒Cl |
| | | | | | | | ☐L ☐M ☐H | ☐On ☐Off / ☐Op ☐Cl |
| | | | | | | | ☐L ☐M ☐H | ☐On ☐Off / ☐Op ☐Cl |
| | | | | | | | ☐L ☐M ☐H | ☐On ☐Off / ☐Op ☐Cl |
| | | | | | | | ☐L ☐M ☐H | ☐On ☐Off / ☐Op ☐Cl |
| | | | | | | | ☐L ☐M ☐H | ☐On ☐Off / ☐Op ☐Cl |
| | | | | | | | ☐L ☐M ☐H | ☐On ☐Off / ☐Op ☐Cl |
| | | | | | | | ☐L ☐M ☐H | ☐On ☐Off / ☐Op ☐Cl |
| | | | | | | | ☐L ☐M ☐H | ☐On ☐Off / ☐Op ☐Cl |
| | | | | | | | ☐L ☐M ☐H | ☐On ☐Off / ☐Op ☐Cl |
| | | | | | | | ☐L ☐M ☐H | ☐On ☐Off / ☐Op ☐Cl |

**Sample naming:** OA=outside air, IA=inside air, WC=wall cavity

**Weather:** Sun, cloud, fog, rain, snow

**Wind:** Low (still to light breezes), Moderate (occasional gusts, some particulate suspension), High (sustained suspension of particulate & debris)

| Relinquished by: | Date & Time: 8-6-18 1110 | Received by: | Date & Time: 08 Aug 18 11:09 am DK |
|---|---|---|---|
| Relinquished by: | Date & Time: | Received by: | Date & Time: |

# Appendix E
## Collection Methods

*Non-Viable Air Sampling*: Air samples are collected using an Allergenco-D spore trap sampling cassette and portable high volume sampling pump. The sampling train is calibrated in the field to approximately 15 liters per minute with a target collection sample volume between 75 liters and 150 liters depending on the anticipated concentration of fungal spores or particulate matter in the air. The air samples are labeled with unique sample numbers and information recorded on field chain of custody forms. The samples are promptly delivered to the laboratory for analysis.

*Asbestos Survey:* The survey was restricted to the materials or components as described above. All other areas of the building and other suspected asbestos-containing materials were not inspected or tested during this survey. The types, numbers, and locations of samples were determined based on provided information, visual observations, regulatory requirements, and other project management considerations.

The suspect ACBMs were sampled using a knife or other similar coring device suitable to the type of material sampled to cut through its entire thickness and to ensure that a cross-section of the material was obtained. The material was then placed in an appropriately labeled container that was sealed and submitted to Forensic Analytical Laboratories, Inc. for analysis using Polarized Light Microscopy with Dispersion Staining (PLM/DS) techniques in accordance with the methodology approved by the U.S. Environmental Protection Agency (EPA).. Bulk samples will be retained by the laboratory for one month unless otherwise instructed. After this period, the samples will be disposed of appropriately.

*Sample Analysis:* All samples were analyzed by Forensic Analytical Laboratories, Inc. in Rancho Dominguez, CA. Forensic Analytical Laboratories, Inc. is accredited by the California Department of Public Health (CDPH) and the National Institute of Science and Technology's (NIST) National Voluntary Laboratory Accreditation Program (NVLAP). Forensic Analytical Laboratories, Inc. participates in the National Institute for Occupational Safety and Health (NIOSH) Proficiency Analytical Testing Program, and has substantial experience in the analysis of asbestos and mold.

# Appendix F
# FACS General Mold Assessment Guidelines

## Mold Growth Overview

Mold (a.k.a., “fungal”) growth can occur when organic building materials or accumulated organic debris is impacted by moisture. This may occur within 24-48 hours from the time such materials become wet, hence it is critical that materials are substantially dried within this time frame in order to minimize the potential for mold growth to develop. Mold growth has the potential to elicit negative health effects in sensitive persons. This most frequently manifests as allergic respiratory symptoms which may range from mild to severe depending on individual sensitivities. Irritant and infectious effects are possible. It is generally accepted that mold growth in buildings should be removed following appropriate precautions to protect workers involved in the clean-up and the surrounding environment. Greater precautions are taken for greater amounts of mold growth. In addition, the underlying cause of mold and moisture intrusion should be identified and corrected in order to minimize the potential for recurrent mold growth. Additional information can be found at the U.S. Environmental Protection Agency website (http://www.epa.gov/mold/).

## Occupant Exposure

In general, when considering the risk of occupant exposure to indoor mold growth, the following should be recognized:

- No accepted quantitative standards currently exist by which to assess the health risks related to fungal exposure. Since fungus and airborne fungal spores are common in the natural environment, most guidelines focus on the amount and location of visible fungal growth present and comparison of indoor and outdoor spore levels.
- Airborne fungal spore levels can vary greatly over time due to changes in environmental conditions and activity patterns.
- Based on these limitations, and on the potential presence of other adverse biological agents that may develop on moisture impacted materials, mold growth and dampness in buildings should be controlled and impacted areas should be appropriately addressed in order to promote a healthful indoor environment.

## Causal Conditions

Conditions resulting in moisture impact upon organic building materials should be determined and corrected in order to prevent the development of mold growth. These findings should be reviewed and verified by an appropriately qualified construction professional in order to ensure accurate identification and correction of the causes of moisture intrusion issues.

# Appendix G
## FACS General Mold Remediation Guidelines

# GENERAL MOLD REMEDIATION GUIDELINES

## CONTENTS


- Global Mold Remediation Guidelines
- General Procedures for:
  - M0 De Minimus Mold Remediation
  - M1 Small Scale Mold Remediation
  - M2 Medium Scale Mold Remediation
  - M3 Large Scale Mold Remediation
  - MC Removal of Mold Spore Contamination
  - ME Exterior Mold Remediation
  - MT Invasive Inspection for Mold


## GLOBAL MOLD REMEDIATION GUIDELINES

1. *General Practices*. All work, which may result in the disturbance of mold growth or contamination, should be performed using work practices that minimize the disturbance of affected materials and dispersion of mold spores. Measures should also be taken to protect the health and safety of individuals performing remediation activities. At a minimum, work should be performed in accordance with the following guidelines addressing mold/water intrusion remediation:

   - Environmental Protection Agency. (September 2008). *Mold Remediation in Schools and Commercial Buildings*. EPA 402-K-01-001**.** Appendix B.
   - New York City Department of Health. (November 2008). *Guidelines on Assessment and Remediation of Fungi in Indoor Environments.* Appendix A.
   - U.S. Department of Labor Occupational Safety and Health Administration (November 8, 2013). Safety *and Health Information Bulletin: A Brief Guide to Mold in the Workplace*. SHIB 03-10-10.
   - American Industrial Hygiene Association. (2008*). Recognition, Evaluation and Control of Indoor Mold.* IMOM08-679*.*
   - Institute of Inspection, Cleaning and Restoration Contractors*. (2006). IICRC 500 Standard and Reference Guide for Professional Water Damage Restoration.* Third edition.
   - Institute of Inspection, Cleaning and Restoration Contractors*. (2008). IICRC S520 Standard and Reference Guide for Professional Mold Remediation.* Second edition.

2. *Material Removal*. In the course of removing building materials, bulk quantities of visible mold growth shall be removed from all wood structural members or other materials. Materials should be cleaned or removed 18 inches past visible mold growth unless otherwise specified.

3. *Regulated Materials*. Prior to commencing remediation activities, building materials that may be disturbed should be assessed for asbestos and lead-based paint hazards per applicable regulations.

4. *Sources of Moisture*. Mold growth is most frequently caused by a failure to adequately control moisture. Thus, whenever mold remediation is performed, measures should be taken to correct the conditions resulting in excess moisture and mold growth.

## GENERAL PROCEDURES

### M0: General Procedures for De Minimus Mold Remediation

*The following procedures are provided for general guidance and may be modified as appropriate to address specific conditions on a case-by-case basis. All work should be performed in accordance the aforementioned guideline publications.*

- ***Example Applications***
  - Surface cleaning and non-aggressive removal of ≤1 ft.$^2$ of mold growth.
  - Surface cleaning of areas with light or minimal mold spore deposition/contamination.
  - Typical housekeeping activities.
- ***Personal Protective Equipment***
  - May include the use of an N-95 disposable respirator, gloves and eye protection.
- ***Containment Provisions***
  - None required.
- ***Work Practices***
  - Mist surface and wet-wipe in a manner that minimizes disturbance of growth.
- ***Post-Remediation Assessment***
  - Visual confirmation of removal of growth.

### M1: General Procedures for Small Scale Mold Remediation

*The following procedures are provided for general guidance and may be modified as appropriate to address specific conditions on a case-by-case basis. All work should be performed in accordance the aforementioned guideline publications.*

- ***Example Applications***
  - Surface cleaning and non-aggressive removal of >1 to <10 ft.$^2$ of mold growth.
  - Aggressive removal of materials with ≤1 ft.$^2$ of dense mold growth, or <10 ft.$^2$ of sparse mold growth.
  - General construction dust control for removal of building materials.
- ***Personal Protective Equipment***
  - N-95 disposable respirator, gloves and eye protection.
- ***Containment Provisions***
  - Cover the immediate work area with plastic sheeting.
  - A floor to ceiling plastic barrier should be erected to further isolate the work area if greater than approximately 5 ft. of material is being aggressively removed (e.g., removal of drywall).
  - Ensure ventilation provisions in the area are turned off.
- ***Work Practices***
  - Remediation performed by maintenance/construction personnel with awareness training regarding proper clean up methods, personal protection, and potential health hazards associated with mold.
  - Clean surfaces using a HEPA vacuum or dust suppression methods (e.g., misting).
  - Remove materials using methods to minimize the disturbance of growth and for general dust suppression (e.g., HEPA vacuum positioned at the point of operation/removal and misting).
  - If removal cannot be accomplished without significant disturbance of mold growth or more extensive mold growth is encountered, then work should stop and medium or large scale remediation procedures should be implemented.
  - All contaminated materials should be removed from the work area in a sealed plastic bag.
  - Following removal of mold growth, clean the work area and immediately adjacent surfaces using a HEPA vacuum or wet-wiping.

- ***Post-Remediation Assessment***
  - Assessment by a designated individual familiar with these procedures and with mold awareness training.
  - Visual confirmation of removal of growth and absence of contamination and debris prior to removal of containment provisions.
  - Materials should be dried and causes of moisture impact controlled to prevent future growth.

## M2: General Procedures for Medium Scale Mold Remediation

*The following procedures are provided for general guidance and may be modified as appropriate to address specific conditions on a case-by-case basis. All work should be performed in accordance the aforementioned guideline publications.*

- ***Example Applications***
  - Surface cleaning and non-aggressive removal of 10 to <100 ft.$^2$ of mold growth.
  - Aggressive removal of materials with >1 to <10 ft.$^2$ of dense mold growth, or 10 to <100 ft.$^2$ of sparse mold growth.
- ***Personal Protective Equipment***
  - ½-face respirator with HEPA filters, gloves, disposable coveralls and goggles. Consider the use of HEPA/organic vapor combination cartridges if strong musty odors are present.
- ***Containment Provisions***
  - Isolate the work area from the surrounding environment using 1 layer of plastic sheeting configured with a slit entry and covering flap.
  - Seal all penetrations to surrounding areas using plastic and tape (e.g., outlets, light switches, ventilation grills).
  - Negatively pressurize the work area and exhaust out of the work area with HEPA filtration.
- ***Work Practices***
  - Remediation performed by professional mold remediation contractors with appropriate training and experience in mold remediation practices.
  - Clean surfaces using a HEPA vacuum or dust suppression methods (e.g., misting).
  - Remove materials using methods to minimize the disturbance of growth to the extent feasible.
  - All contaminated materials should be removed from the work area in a sealed plastic bag.
  - Following removal of mold growth, clean the work area, immediately surrounding area, and worker egress pathways using a HEPA vacuum or wet-wiping.
- ***Post-Remediation Assessment***
  - Assessment performed by a professional mold consultant with appropriate training and experience.
  - Visual confirmation of removal of growth and absence of contamination and debris.
  - Collection and evaluation of air and surface samples as appropriate to support visual inspection.
  - Materials should be dried and causes of moisture impact controlled to prevent future growth.
  - Containment provisions remain in place until the work areas has passed the assessment criteria.

## M3: General Procedures for Large Scale Mold Remediation

*The following procedures are provided for general guidance and may be modified as appropriate to address specific conditions on a case-by-case basis. All work should be performed in accordance the aforementioned guideline publications.*

- ***Example Applications***
  - Surface cleaning and non-aggressive removal of ≥100 ft.$^2$ of mold growth.

  - Aggressive removal of materials with ≥100 ft.$^2$ of dense or sparse mold growth.
- ***Personal Protective Equipment***
  - Full-face respirator with HEPA filters, gloves, disposable coveralls with head and foot coverings and goggles. Consider the use of HEPA/organic vapor combination cartridges if strong musty odors are present.
- ***Containment Provisions***
  - Isolate the work area from the surrounding environment using 2 layers of plastic sheeting configured with a decontamination area between two slit entries with covering flaps.
  - Seal all penetrations to surrounding areas using plastic and tape (e.g., outlets, light switches, ventilation grills).
  - Negatively pressurize the work area and exhaust to the outdoor environment with HEPA filtration.
- ***Work Practices***
  - Remediation performed by professional mold remediation contractors with appropriate training and experience in mold remediation practices.
  - Clean surfaces using a HEPA vacuum or dust suppression methods (e.g., misting).
  - Remove materials using methods to minimize the disturbance of growth to the extent feasible.
  - All contaminated materials should be removed from the work area in a sealed plastic bag.
  - Following removal of mold growth, clean the work area, immediately surrounding area, and worker egress pathways using a HEPA vacuum or wet-wiping.
  - Mist surface and wet-wipe in a manner that minimizes disturbance of growth.
- ***Post-Remediation Assessment***
  - Assessment performed by a professional mold consultant with appropriate training and experience.
  - Visual confirmation of removal of growth and absence of contamination and debris.
  - Collection and evaluation of air and surface samples as appropriate to support visual inspection.
  - Materials should be dried and causes of moisture impact controlled to prevent future growth.
  - Containment provisions remain in place until the work areas has passed the assessment criteria.

**MC: General Procedures for Removal of Mold Spore Contamination/Deposition**

*The following procedures are provided for general guidance and may be modified as appropriate to address specific conditions on a case-by-case basis. All work should be performed in accordance the aforementioned guideline publications.*

- ***Example Applications***
  - Removal of secondary mold spore deposition from surfaces and contents resulting from the presence of mold growth reservoirs in the shared environment.
  - Note: Areas of light or minimal contamination may be cleaned in accordance with procedure M0.
  - Note: Cleaning of HVAC systems should be conducted in accordance with procedure MV.
- ***Personal Protective Equipment***
  - Minimum of N-95 disposable respirator, gloves and eye protection. More extensive protective equipment may be appropriate depending on the severity of contamination.
- ***Containment Provisions***
  - Not generally required, however conditions of severe contamination may necessitate containment provisions depending on conditions in surrounding environments.
- ***Work Practices***
  - Remediation performed by professional mold remediation contractors with appropriate training and experience in mold remediation practices.

- Clean horizontal and vertical surfaces in place.
- Wet-wipe hard, non-porous surfaces.
- HEPA vacuum soft, porous surfaces. Disposal of porous materials exhibiting growth may be necessary.
- Launder or dry-clean textiles.
- Consider use of HEPA filtered negative air machines to purge or scrub the air in the area.

- ***Post-Remediation Assessment***
  - Assessment performed by a professional mold consultant with appropriate training and experience.
  - Visual confirmation of removal of growth and absence of contamination and debris.
  - Collection and evaluation of air and surface samples as appropriate to support visual inspection.

**ME: General Procedures for Exterior Mold Remediation**

*The following procedures are provided for general guidance and may be modified as appropriate to address specific conditions on a case-by-case basis. All work should be performed in accordance the aforementioned guideline publications.*

- ***Example Applications***
  - Cleaning of ≥10 ft.$^2$ of mold growth from exterior surfaces.
  - General construction dust control for the exterior removal of building materials.
  - Note: Cleaning of <10 ft.$^2$ of exterior mold growth may be conducted in accordance with procedure M0.
- ***Personal Protective Equipment***
  - Minimum of N-95 disposable respirator, gloves and eye protection. More extensive protective equipment may be appropriate depending on the severity of growth or intensity of removal activities.
- ***Containment Provisions***
  - Prior to commencing work, close all windows and doors in or adjacent to the work area and seal interior window and door penetrations with tape (easy release or painters tape).
  - If removal of exterior building materials is to occur, seal all wall penetrations (i.e., electrical outlets and light switches) and base of wall on the associated interior wall being repaired with tape (easy release or painters tape).
- ***Work Practices***
  - Remediation performed by maintenance/construction personnel with awareness training regarding proper clean up methods, personal protection, and potential health hazards associated with mold. The use of a professional mold remediation contractor may be appropriate depending on the severity of mold growth.
  - Proceed with exterior cleaning or building material removal using dust control methods (e.g., misting).
  - Inspect the back of exposed interior wall systems for evidence of mold growth. If mold growth is observed, proceed with cleaning or removal in accordance with procedures M0-M3 as appropriate.
  - Use a HEPA vacuum to remove excess debris from the wall cavity prior to reconstruction.
- ***Post-Remediation Assessment***
  - Assessment by a designated individual familiar with these procedures and with mold awareness training.
  - Visual confirmation of removal of growth and absence of contamination and debris prior to removal of containment provisions.
  - Materials should be dried and causes of moisture impact controlled to prevent future growth.

**MT: General Procedures for Invasive Inspection for Mold**

*The following procedures are provided for general guidance and may be modified as appropriate to address specific conditions on a case-by-case basis. All work should be performed in accordance the aforementioned guideline publications.*

- ***Example Applications***
  - Removal of building materials in areas where there is the potential for mold growth (i.e., the presence of mold growth has not been confirmed).

- ***Personal Protective Equipment***
  - May include the use of an N-95 disposable respirator, gloves and eye protection as appropriate for general construction activities.
- ***Containment Provisions***
  - Follow practices for general construction dust control (see M1 above). No special provisions for controlling mold growth are required.
- ***Work Practices***
  - Remove a small area of building material from the area in question to facilitate visual inspection (e.g., <1ft.$^2$).
  - In the course of removal, proceed in a manner that minimizes disturbance of potential concealed mold growth reservoirs. For example, cut around and gently remove a section of drywall as a single piece rather than demolishing the area with a hammer. A HEPA vacuum nozzle placed at the point of removal may further control potential releases.
  - Continue removal of materials in a stepwise fashion in order to perform desired construction repairs or to determine if any hidden mold growth exists.
  - If mold growth is encountered in the course of removal, immediately stop and proceed in accordance with mold remediation procedures as appropriate (see M0-M3 above).
- ***Post-Remediation Assessment***
  - No assessment is necessary if no mold growth is encountered. If mold growth is encountered, follow the appropriate post-remediation assessment guidelines as discussed in M0-M3 above.

# Appendix H
## Inspector Training Certificates

STATE OF CALIFORNIA
DEPARTMENT OF INDUSTRIAL RELATIONS
Division of Occupational Safety and Health
Asbestos Unit
2424 Arden Way, Suite 495
Sacramento, CA 95825-2417
(916) 574-2993 Office (916) 483-0572 Fax
http://www.dir.ca.gov/dirdatabases.html actu@dir.ca.gov

Edmund G. Brown, Jr. *Governor*

003232736C 200

**Forensic Analytical**
**Mark A Smith**
**2959 Pacific Commerce Drive**
**Rancho Dominguez CA 90221**

**February 16, 2018**

Dear Certified Asbestos Consultant or Technician:

Enclosed is your certification card. **To maintain your certification, you must abide by the rules printed on the back of the certification card.**

Your certification is valid for a period of one year. If you wish to renew your certification, you must apply for renewal at least 60 days before the expiration date shown on your card. [8 CCR 341.15(h)(1)].

Please hold and do not send copies of your required AHERA refresher renewal certificates to our office until you apply for renewal of your certification.

Certificates must be kept current if you are actively working as a CAC or CSST. The grace period is only for those who are not actively working as an asbestos consultant or site surveillance technician.

Please contact our office at the above address, fax number or email; of any changes in your contact/mailing information within 15 days of the change.

Sincerely,

Jeff Ferrell
Senior Safety Engineer

Attachment: Certification Card

cc: File




Renewal – Card Attached (Revised 10/24/2012)

**Right People**

**Right Perspective**

**Right Now**

# CBS TELEVISION CITY




## ASBESTOS LOCATIONS PLAN

**BY: CONVERSE CONSULTANTS 1989-2003**

| Building | Floor | Location | Type ACM | Date | Consultant | Contractor | Action | Standard | Result | Notes |
|---|---|---|---|---|---|---|---|---|---|---|
| [redacted] | Ground | East Corridor | Pipe Lagging and Elbows | July, 1989 | Converse Consultants | n/a | Visual Inspection | Industry Clearance Level | BCL | |
| [redacted] | Ground | West Corridor | Pipe Lagging and Elbows | July, 1989 | Converse Consultants | n/a | Visual Inspection | Industry Clearance Level | BCL | |
| [redacted] | Ground | South Corridor | Pipe Lagging and Elbows | July, 1989 | Converse Consultants | n/a | Visual Inspection | Industry Clearance Level | BCL | |
| [redacted] | Ground | Script and Office Services | Pipe Lagging and Elbows | July, 1989 | Converse Consultants | n/a | Visual Inspection | Industry Clearance Level | BCL | |
| [redacted] | Ground | Film Services | Pipe Lagging and Elbows | July, 1989 | Converse Consultants | n/a | Visual Inspection | Industry Clearance Level | BCL | |
| [redacted] | Ground | VTR Film Services | Pipe Lagging and Elbows | July, 1989 | Converse Consultants | n/a | Visual Inspection | Industry Clearance Level | BCL | |
| [redacted] | Ground | Engineering Construction | Pipe Lagging and Elbows | July, 1989 | Converse Consultants | n/a | Visual Inspection | Industry Clearance Level | BCL | |
| [redacted] | Ground | System Services Engineering | Pipe Lagging and Elbows | July, 1989 | Converse Consultants | n/a | Visual Inspection | Industry Clearance Level | BCL | |
| [redacted] | Ground | Elevator Lobby Stairwell | Pipe Lagging and Elbows | July, 1989 | Converse Consultants | n/a | Visual Inspection | Industry Clearance Level | BCL | Area where ACM should be encapsulated or warning sign posted |
| [redacted] | Ground | Law Storage | Pipe Lagging and Elbows | July, 1989 | Converse Consultants | n/a | Visual Inspection | Industry Clearance Level | BCL | |
| [redacted] | Ground | Facilities Plant Storage | Pipe Lagging and Elbows | July, 1989 | Converse Consultants | n/a | Visual Inspection | Industry Clearance Level | BCL | |
| [redacted] | Ground | [redacted] | Pipe Lagging and Elbows | July, 1989 | Converse Consultants | n/a | Visual Inspection | Industry Clearance Level | BCL | |
| [redacted] | Ground | Records Center | Pipe Lagging and Elbows | July, 1989 | Converse Consultants | n/a | Visual Inspection | Industry Clearance Level | BCL | |
| [redacted] | Ground | Sound Effects | [redacted] | July, 1989 | Converse Consultants | n/a | Visual Inspection | Industry Clearance Level | BCL | |
| [redacted] | Ground | Duct Shaft | Pipe Lagging and Elbows | July, 1989 | Converse Consultants | n/a | Visual Inspection | Industry Clearance Level | BCL | Area where ACM should be encapsulated or warning sign posted |
| [redacted] | Ground | Boiler Room | Pipe Lagging and Elbows | July, 1989 | Converse Consultants | n/a | Visual Inspection | Industry Clearance Level | BCL | Area where ACM should be encapsulated or warning sign posted |
| [redacted] | Ground | Compressor Room | Pipe Lagging and Elbows | July, 1989 | Converse Consultants | n/a | Visual Inspection | Industry Clearance Level | BCL | Area where ACM should be encapsulated or warning sign posted |
| [redacted] | Ground | Facilities Air Conditioning Shop | Vinyl Asbestos Floor Tile | July, 1989 | Converse Consultants | n/a | Visual Inspection | Industry Clearance Level | BCL | |
| [redacted] | Ground | Facilities Mechanical Shop | Vinyl Asbestos Floor Tile | July, 1989 | Converse Consultants | n/a | Visual Inspection | Industry Clearance Level | BCL | |
| [redacted] | First | Paint Area | Pipe Lagging and Elbows | July, 1989 | Converse Consultants | n/a | Visual Inspection | Industry Clearance Level | BCL | |
| [redacted] | First | Set Storage Area | Pipe Lagging and Elbows | July, 1989 | Converse Consultants | n/a | Visual Inspection | Industry Clearance Level | BCL | |
| [redacted] | First | Prop Department | [redacted] | July, 1989 | Converse Consultants | n/a | Visual Inspection | Industry Clearance Level | BCL | |
| [redacted] | First | Shipping and Receiving | Pipe Lagging and Elbows | July, 1989 | Converse Consultants | n/a | Visual Inspection | Industry Clearance Level | BCL | |
| [redacted] | First | Elevator Lobby Stairwell | [redacted] | July, 1989 | Converse Consultants | n/a | Visual Inspection | Industry Clearance Level | BCL | Area where ACM should be encapsulated or warning sign posted |
| [redacted] | Mezzanine | Elevator Lobby Stairwell | Pipe Lagging and Elbows | July, 1989 | Converse Consultants | n/a | Visual Inspection | Industry Clearance Level | BCL | Area where ACM should be encapsulated or warning sign posted |
| [redacted] | Second | Law Department | Vinyl Asbestos Floor Tile | July, 1989 | Converse Consultants | n/a | Visual Inspection | Industry Clearance Level | BCL | |
| [redacted] | Second | Production Facilities | Vinyl Asbestos Floor Tile | July, 1989 | Converse Consultants | n/a | Visual Inspection | Industry Clearance Level | BCL | |
| [redacted] | Second | Elevator Lobby Stairwell | [redacted] | July, 1989 | Converse Consultants | n/a | Visual Inspection | Industry Clearance Level | BCL | Area where ACM should be encapsulated or warning sign posted |
| [redacted] | Third | Elevator Lobby Stairwell | Pipe Lagging and Elbows | July, 1989 | Converse Consultants | n/a | Visual Inspection | Industry Clearance Level | BCL | Area where ACM should be encapsulated or warning sign posted |
| [redacted] | Fourth | Stairwell | Pipe Lagging and Elbows | July, 1989 | Converse Consultants | n/a | Visual Inspection | Industry Clearance Level | BCL | Area where ACM should be encapsulated or warning sign posted |
| [redacted] | Fourth | Fan Room | Pipe Lagging and Elbows | July, 1989 | Converse Consultants | n/a | Visual Inspection | Industry Clearance Level | BCL | Area where a warning sign should be posted |
| Studio Building | Ground | Photo Department | Vinyl Asbestos Floor Tile | July, 1989 | Converse Consultants | n/a | Visual Inspection | Industry Clearance Level | BCL | |
| Studio Building | Ground | CBS News | Vinyl Asbestos Floor Tile | July, 1989 | Converse Consultants | n/a | Visual Inspection | Industry Clearance Level | BCL | |
| Studio Building | Ground | Program Coordinator | Vinyl Asbestos Floor Tile | July, 1989 | Converse Consultants | n/a | Visual Inspection | Industry Clearance Level | BCL | |
| Studio Building | Ground | Network Desks | Vinyl Asbestos Floor Tile | July, 1989 | Converse Consultants | n/a | Visual Inspection | Industry Clearance Level | BCL | |
| Studio Building | Ground | Broadcast Services | Vinyl Asbestos Floor Tile | July, 1989 | Converse Consultants | n/a | Visual Inspection | Industry Clearance Level | BCL | |
| Studio Building | Ground | Advertising Promotion | Vinyl Asbestos Floor Tile | July, 1989 | Converse Consultants | n/a | Visual Inspection | Industry Clearance Level | BCL | |
| Studio Building | Ground | Air Conditioning Room | Pipe Lagging and Elbows | July, 1989 | Converse Consultants | n/a | Visual Inspection | Industry Clearance Level | BCL | Area where a warning sign should be posted |
| Studio Building | Ground | Fan Room | Pipe Lagging and Elbows | July, 1989 | Converse Consultants | n/a | Visual Inspection | Industry Clearance Level | BCL | Area where a warning sign should be posted |
| Studio Building | Ground | Fan Spaces | Pipe Lagging and Elbows | July, 1989 | Converse Consultants | n/a | Visual Inspection | Industry Clearance Level | BCL | Area where a warning sign should be posted |
| Studio Building | Ground | Braning Machine Room | Pipe Lagging and Elbows | July, 1989 | Converse Consultants | n/a | Visual Inspection | Industry Clearance Level | BCL | |
| Studio Building | Ground | Corridors | Pipe Lagging and Elbows | July, 1989 | Converse Consultants | n/a | Visual Inspection | Industry Clearance Level | BCL | |
| Studio Building | Ground | Video Tape Library | Pipe Lagging and Elbows | July, 1989 | Converse Consultants | n/a | Visual Inspection | Industry Clearance Level | BCL | |
| Studio Building | Ground | Stairwell at Press Information | Pipe Lagging and Elbows | July, 1989 | Converse Consultants | n/a | Visual Inspection | Industry Clearance Level | BCL | Area where ACM should be encapsulated or warning sign posted |
| Studio Building | First | Studio 31 | Vinyl Asbestos Floor Tile | July, 1989 | Converse Consultants | n/a | Visual Inspection | Industry Clearance Level | BCL | |
| Studio Building | First | Studio 33 | Vinyl Asbestos Floor Tile | July, 1989 | Converse Consultants | n/a | Visual Inspection | Industry Clearance Level | BCL | |
| Studio Building | First | Studio 41 | Vinyl Asbestos Floor Tile | July, 1989 | Converse Consultants | n/a | Visual Inspection | Industry Clearance Level | BCL | |
| Studio Building | First | Studio 44 | Vinyl Asbestos Floor Tile | July, 1989 | Converse Consultants | n/a | Visual Inspection | Industry Clearance Level | BCL | |
| Studio Building | First | Set Course | Pipe Lagging and Elbows | July, 1989 | Converse Consultants | n/a | Visual Inspection | Industry Clearance Level | BCL | Area where ACM should be encapsulated or warning sign posted |
| Studio Building | First | Stairwell at Studio 43 | Pipe Lagging and Elbows | July, 1989 | Converse Consultants | n/a | Visual Inspection | Industry Clearance Level | BCL | Area where ACM should be encapsulated or warning sign posted |
| Studio Building | First | Stairwell at West Entrance | Pipe Lagging and Elbows | July, 1989 | Converse Consultants | n/a | Visual Inspection | Industry Clearance Level | BCL | Area where ACM should be encapsulated or warning sign posted |
| Unknown | Second | Office 5, Hall, and adjacent office at end of hallway | Air | August, 1994 | Converse Consultants | n/a | Sampling | Industry Clearance Level | BCL | Bulk samples showed Asbestos, but further sampling showed BCL |
| Unknown | Unknown | Studio H Attic | Air | September, 1994 | Converse Consultants | n/a | Sampling | Industry Clearance Level | BCL | |
| Unknown | Unknown | Bill Bell's Office | Air | April, 1995 | Converse Consultants | n/a | Sampling | Industry Clearance Level | BCL | |
| Support Building | Third | Hallway/elevator area | Air | March, 1999 | Converse Consultants | n/a | Sampling | OSHA-PEL | BCL | |
| Studio Building | First | West, hallway, entry to dressing room, make-up, and hair | Air | March, 1999 | Converse Consultants | n/a | Sampling | OSHA-PEL | BCL | |
| Studio Building | First | East, hallway, entry to dressing room 31H | Air | March, 1999 | Converse Consultants | n/a | Sampling | OSHA-PEL | BCL | |
| Service Building | Mezzanine | Stage Operation office, above woodshop area | Air | March, 1999 | Converse Consultants | n/a | Sampling | OSHA-PEL | BCL | |
| Studio Building | Ground | VTR, hallway | Air | March, 1999 | Converse Consultants | n/a | Sampling | OSHA-PEL | BCL | above Industry Clearance Level 0.015 f/cc |
| Studio Building | Ground | LATV, hallway between rooms 43 and 45 | Air | March, 1999 | Converse Consultants | n/a | Sampling | OSHA-PEL | BCL | |
| Service Building | Ground | Air Conditioning Area | Air | March, 1999 | Converse Consultants | n/a | Sampling | OSHA-PEL | BCL | |
| Support Building | Mezzanine | Mezzanine offices, hallway by elevators | Air | March, 1999 | Converse Consultants | n/a | Sampling | OSHA-PEL | BCL | |
| Service Building | Third | Executive offices, open area | Air | March, 1999 | Converse Consultants | n/a | Sampling | OSHA-PEL | BCL | |
| Service Building | Third | Executive offices, executive area | Air | March, 1999 | Converse Consultants | n/a | Sampling | OSHA-PEL | BCL | |
| Unknown | Unknown | Boiler Room | Exterior Tank Wrap | January, 2001 | Converse Consultants | n/a | Sampling | Industry Clearance Level | 3/3 ND, 3/3 Asbestos | Asbestos: Domestic Hot Water, Boiler Feed Water Tank, Hot Water Tank |
| Unknown | Unknown | Boiler Room | Exterior Tank Wrap | June, 2001 | Converse Consultants | Envirocon | Abatement | Industry Clearance Level | BCL | Contaminated bricks contained and moved off-site |
| Service Building | Second | Coffee & Conference Rooms (2nd floor, Legal) | Air | March, 2003 | Pacific Environmental | Envirocon | Abatement | EPA Recommendation | BCL | |
| Unknown | Unknown | Storage Operation Room B160 | Air | November, 2003 | Converse Consultants | n/a | Sampling | Industry Clearance Level | BCL | Emergency Response |

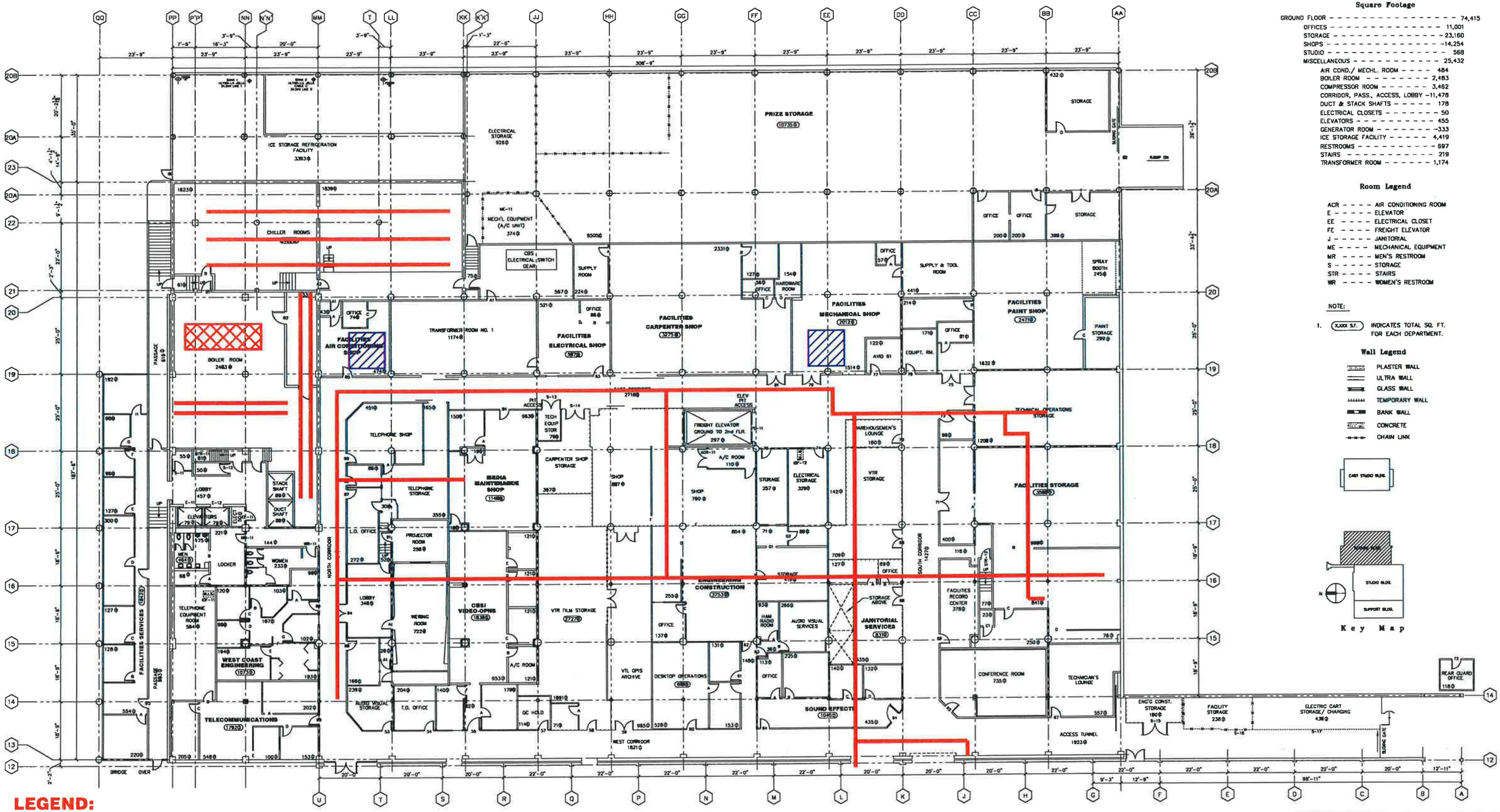


## Square Footage

| | |
|---|---|
| GROUND FLOOR | 74,415 |
| OFFICES | 11,001 |
| STORAGE | 23,160 |
| SHOPS | 14,254 |
| STUDIO | 568 |
| MISCELLANEOUS | 25,432 |
| AIR COND./ MECHL. ROOM | 484 |
| BOILER ROOM | 2,483 |
| COMPRESSOR ROOM | 3,462 |
| CORRIDOR, PASS., ACCESS, LOBBY | 11,478 |
| DUCT & STACK SHAFTS | 178 |
| ELECTRICAL CLOSETS | 50 |
| ELEVATORS | 455 |
| GENERATOR ROOM | 333 |
| ICE STORAGE FACILITY | 4,419 |
| RESTROOMS | 897 |
| STAIRS | 219 |
| TRANSFORMER ROOM | 1,174 |

## Room Legend

ACR - - - - AIR CONDITIONING ROOM
E - - - - - ELEVATOR
EE - - - - ELECTRICAL CLOSET
FE - - - - FREIGHT ELEVATOR
J - - - - - JANITORIAL
ME - - - - MECHANICAL EQUIPMENT
MR - - - - MEN'S RESTROOM
S - - - - - STORAGE
STR - - - - STAIRS
WR - - - - WOMEN'S RESTROOM

NOTE:

1. (XXXX S.F.) INDICATES TOTAL SQ. FT. FOR EACH DEPARTMENT.

## Wall Legend

- PLASTER WALL
- ULTRA WALL
- GLASS WALL
- TEMPORARY WALL
- BANK WALL
- CONCRETE
- CHAIN LINK

## LEGEND:

- PIPING LAGGING & ELBOWS
- FLOOR TILE
- TANK WRAP
- AIR

Ground Floor Plan

FINISH FLOOR ELEVATION = 157'-0"

FACILITIES OPERATIONS
TELEVISION CITY • HOLLYWOOD

# SERVICE BUILDING GROUND FLOOR PLAN

| | | | |
|---|---|---|---|
| DRAWN: | | | |
| CHECKED: | SCALE: 1/16"=1'-0" | | |
| APPROVED: | DWG. NO.: SV-G | SHEET-5 OF 23 | |
| WK REQUEST NO.: | | | |

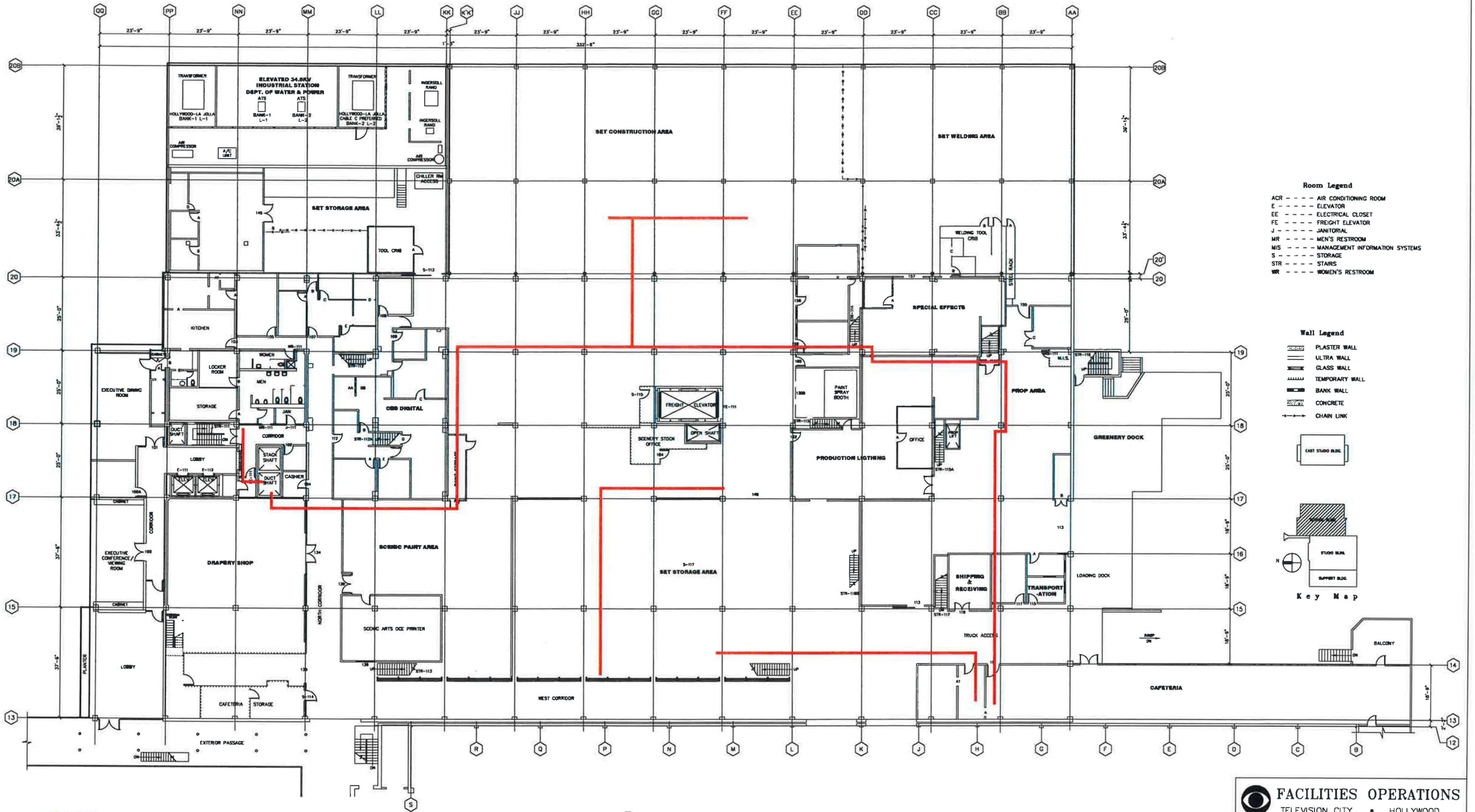


**Room Legend**

ACR - - - - AIR CONDITIONING ROOM
E - - - - - ELEVATOR
EE - - - - ELECTRICAL CLOSET
FE - - - - FREIGHT ELEVATOR
J - - - - - JANITORIAL
MR - - - - MEN'S RESTROOM
MIS - - - - MANAGEMENT INFORMATION SYSTEMS
S - - - - - STORAGE
STR - - - - STAIRS
WR - - - - WOMEN'S RESTROOM

**Wall Legend**

PLASTER WALL
ULTRA WALL
GLASS WALL
TEMPORARY WALL
BANK WALL
CONCRETE
CHAIN LINK

**LEGEND:**

PIPING LAGGING & ELBOWS

First Floor Plan

FINISH FLOOR ELEVATION = 201'-0"

FACILITIES OPERATIONS
TELEVISION CITY • HOLLYWOOD

**SERVICE BUILDING FIRST FLOOR PLAN**

| | | |
|---|---|---|
| DRAWN: | | |
| CHECKED: | SCALE: 1/16"=1'-0" | |
| APPROVED: | DWG. NO.: | SHEET-6 OF 23 |
| WK REQUEST NO.: | SV-1 | |




**LEGEND:**

**PIPING LAGGING & ELBOWS**

**AIR**

Mezzanine Floor Plan

FINISH FLOOR ELEVATION = 212'-6"

FACILITIES OPERATIONS
TELEVISION CITY • HOLLYWOOD

**SERVICE BUILDING**
**MEZZANINE FLOOR PLAN**

| | | |
|---|---|---|
| DRAWN: | DATE: 8-27-14 | |
| CHECKED: | SCALE: 1/16"=1'-0" | |
| APPROVED: | DWG. NO.: SV-M | SHEET- OF |
| WK REQUEST NO.: | | |

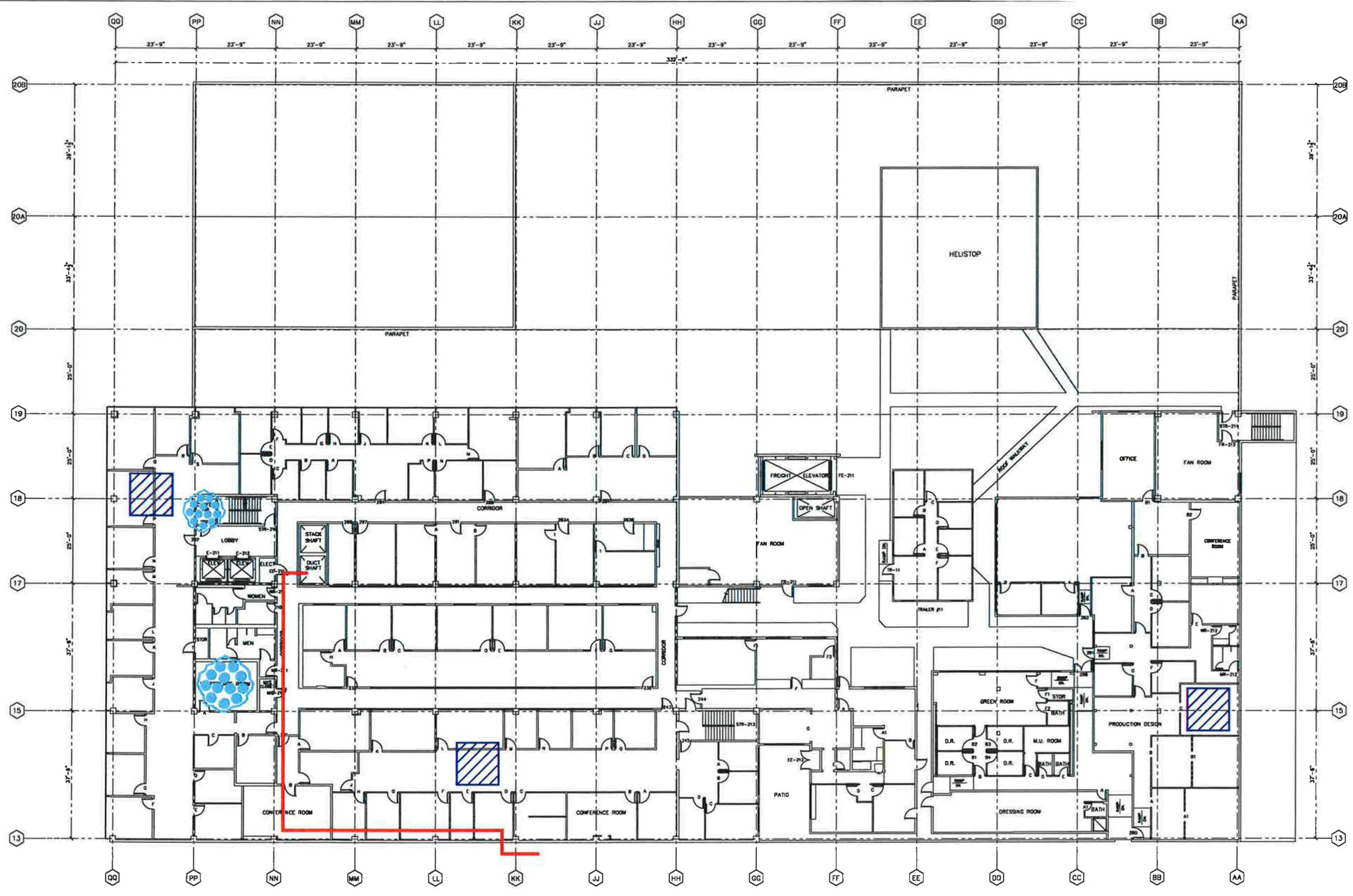


**LEGEND:**

**PIPING LAGGING & ELBOWS**

**FLOOR TILE**

**AIR**

## Second Floor Plan

FINISH FLOOR ELEVATION = 224'-0"

FACILITIES OPERATIONS
TELEVISION CITY • HOLLYWOOD

**SERVICE BUILDING**
**SECOND FLOOR PLAN**

| | | |
|---|---|---|
| DRAWN: | | |
| CHECKED: | SCALE: 1/16"=1'-0" | |
| APPROVED: | DWG. NO.: SV-2 | SHEET- OF |
| WR REQUEST NO.: | | |

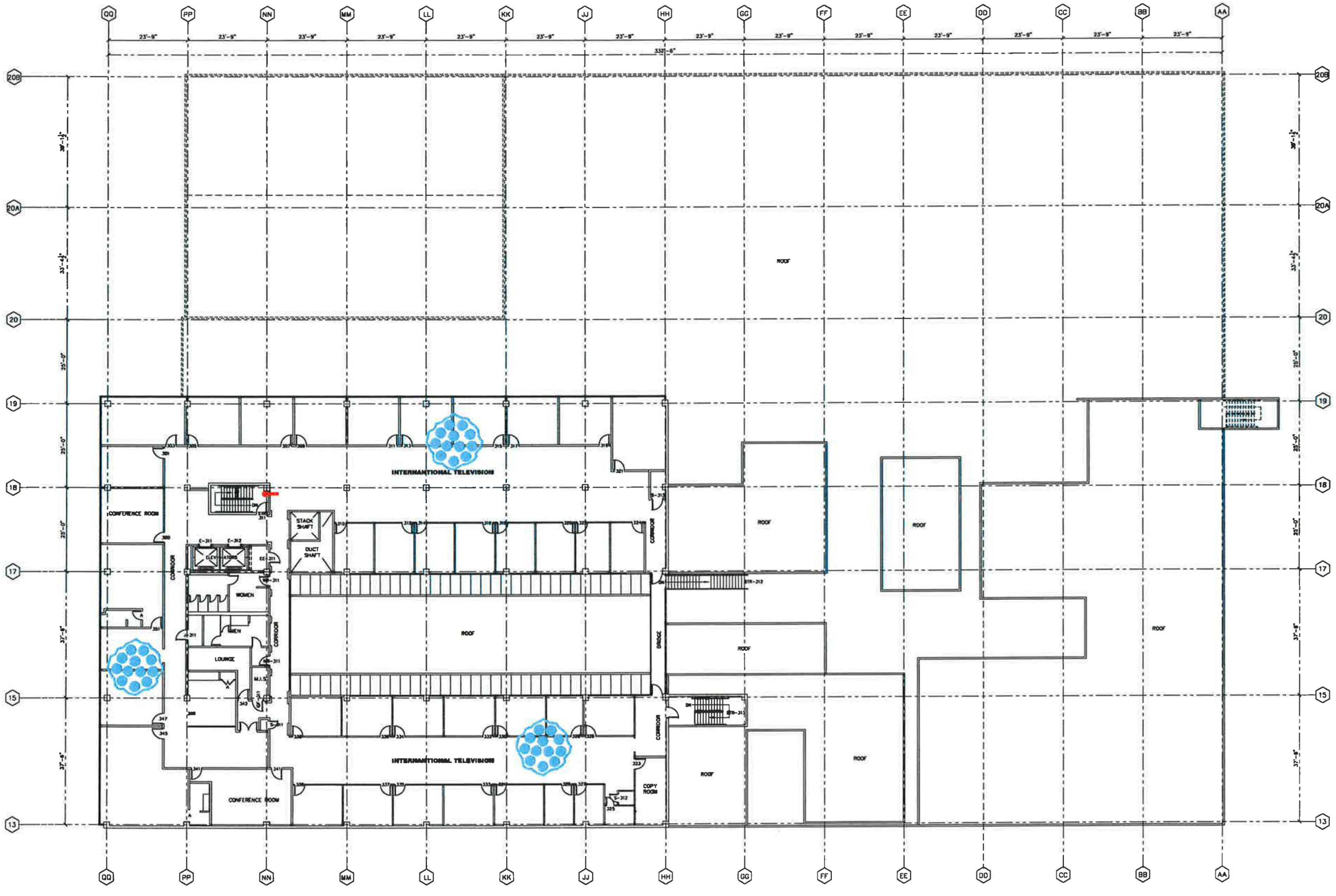


**LEGEND:**

**PIPING LAGGING & ELBOWS**

**AIR**

Third Floor Plan

FINISH FLOOR ELEVATION = 238'-0"

FACILITIES OPERATIONS
TELEVISION CITY • HOLLYWOOD

**SERVICE BUILDING**
**THIRD FLOOR PLAN**

| | | |
|---|---|---|
| DRAWN: | | |
| CHECKED: | SCALE: 1/16"=1'-0" | |
| APPROVED: | DWG. NO.: SV-3 | SHEET- OF |
| WK REQUEST NO.: | | |




**LEGEND:**

**PIPING LAGGING & ELBOWS**

## Fourth Floor Plan

FINISH FLOOR ELEVATION = 252'-0"

FACILITIES OPERATIONS
TELEVISION CITY • HOLLYWOOD

# SERVICE BUILDING FOURTH FLOOR PLAN

| | | |
|---|---|---|
| DRAWN: | | |
| CHECKED: | SCALE: 1/16"=1'-0" | |
| APPROVED: | DWG. NO.: SV-4 | SHEET- OF |
| WK REQUEST NO.: | | |

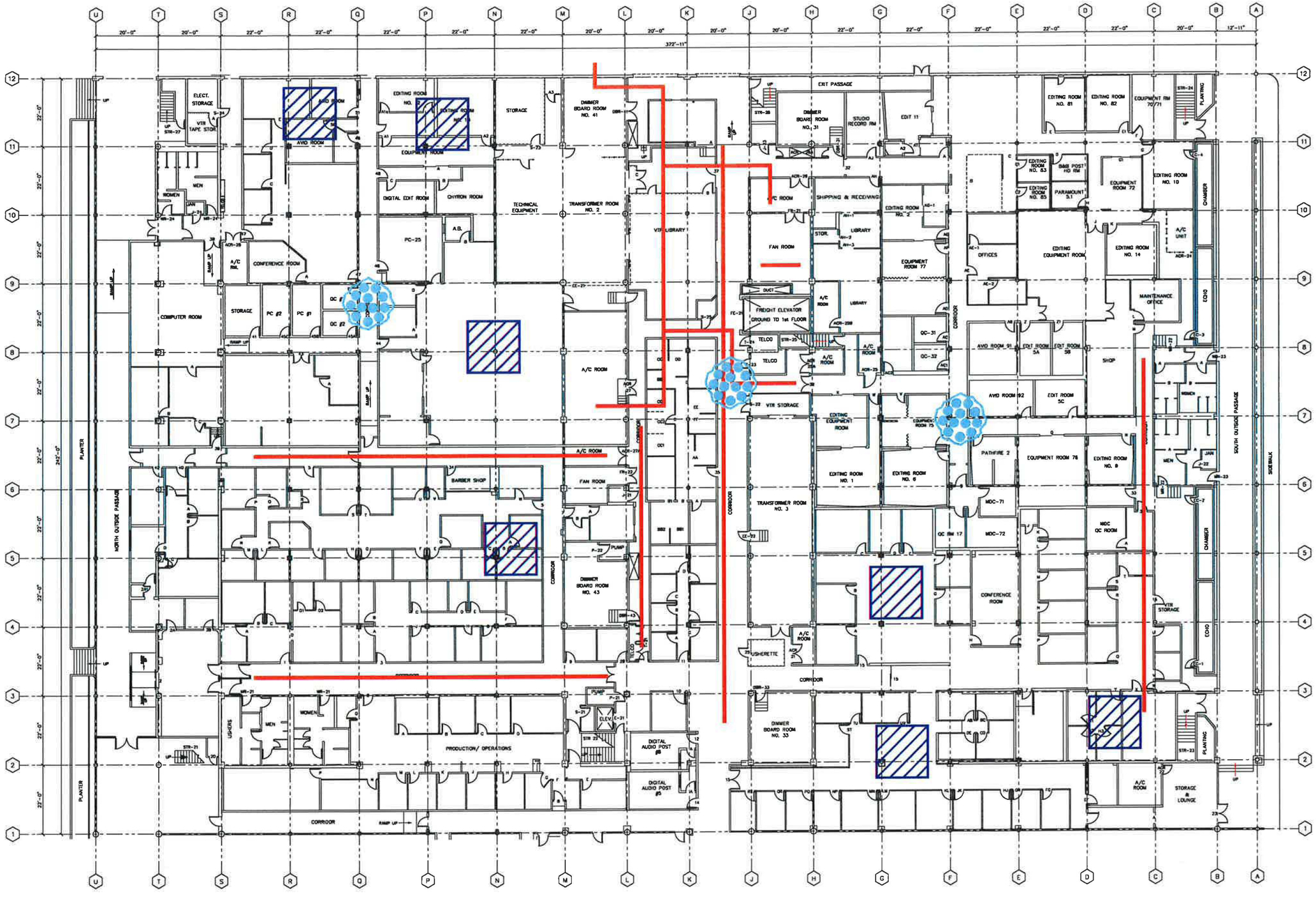


**LEGEND:**

PIPING LAGGING

FLOOR TILE

AIR

## Ground Floor Plan

FINISH FLOOR ELEVATION = 185'-0"

FACILITIES OPERATIONS
TELEVISION CITY • HOLLYWOOD

# STUDIO BUILDING GROUND FLOOR PLAN

| | |
|---|---|
| DRAWN: | DATE: 8-26-14 |
| CHECKED: | SCALE: 1/16"=1'-0" |
| APPROVED: | DWG. NO.: ST-G |
| WK REQUEST NO.: | SHEET- OF |

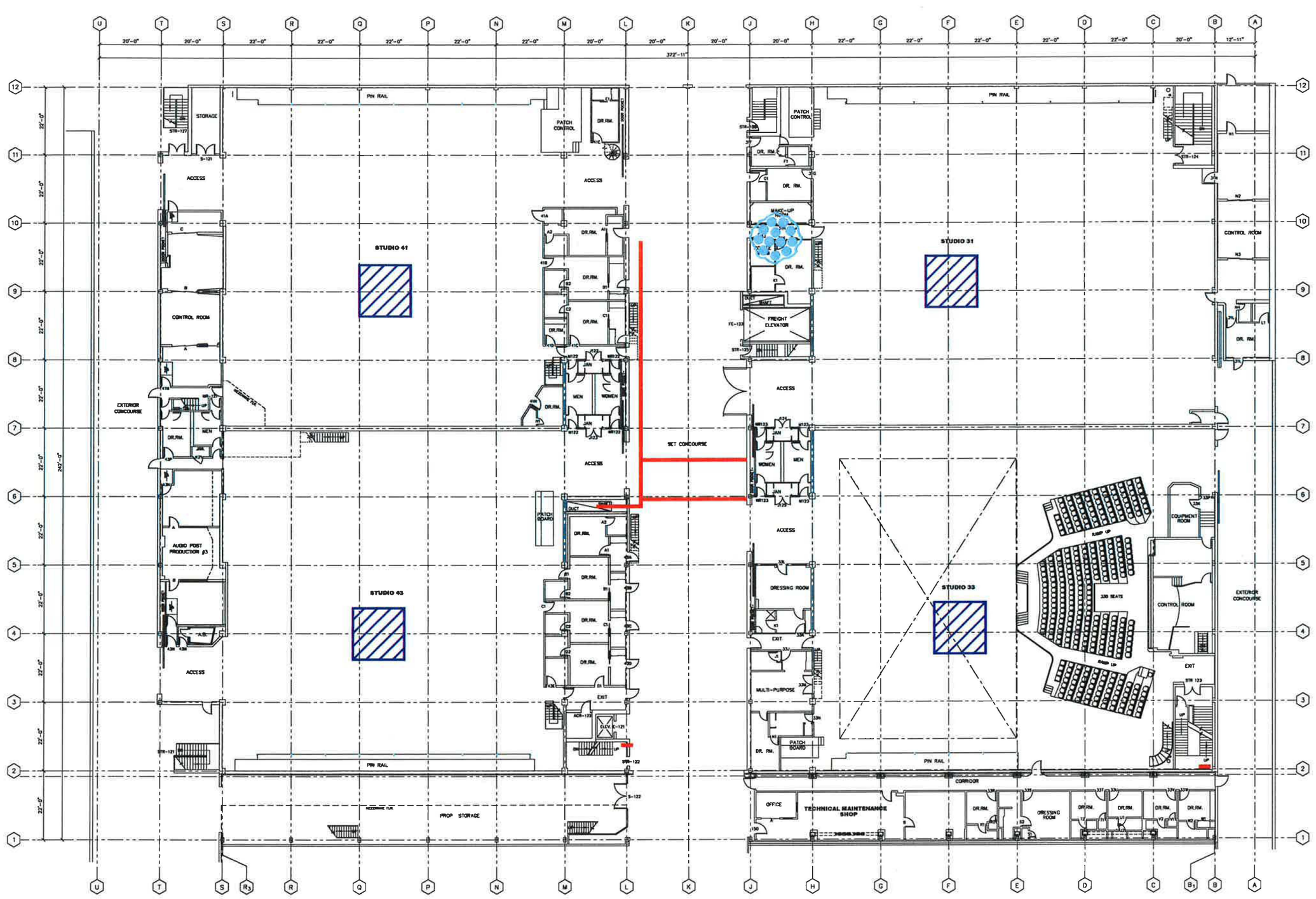


**LEGEND:**

PIPING LAGGING

FLOOR TILE

AIR

First Floor Plan

FINISH FLOOR ELEVATION = 201'-0"

FACILITIES OPERATIONS
TELEVISION CITY • HOLLYWOOD

# STUDIO BUILDING FIRST FLOOR PLAN

| | | |
|---|---|---|
| DRAWN: | DATE: 8-26-14 | |
| CHECKED: | SCALE: 1/16"=1'-0" | |
| APPROVED: | DWG. NO.: ST-1 | SHEET- OF |
| WK REQUEST NO.: | | |

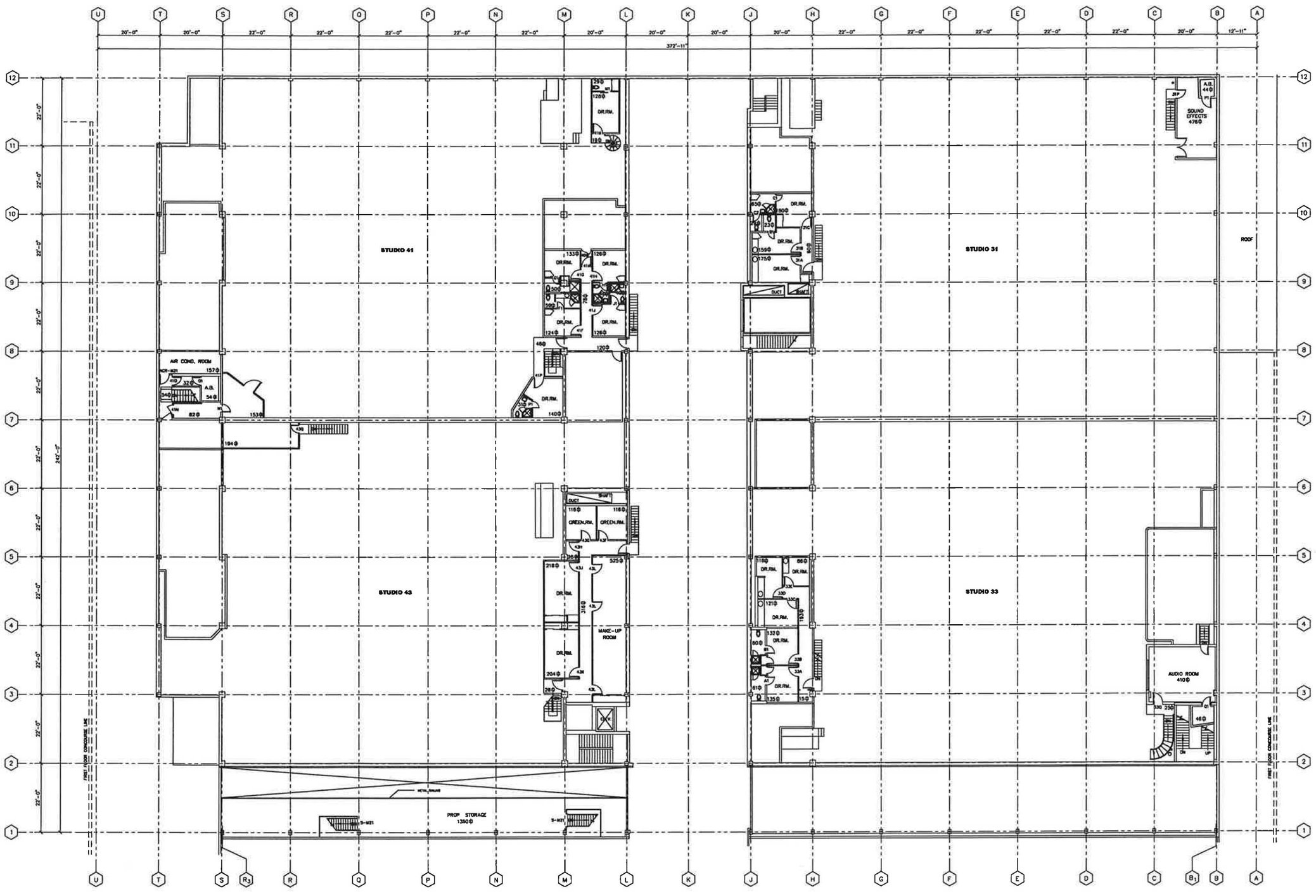


## Square Footage

| | |
|---|---|
| MEZZANINE FLOOR | 7,616 |
| OFFICES | 0 |
| STORAGE | 1405 |
| SHOPS | 0 |
| MISCELLANEOUS | 5211 |
| AIR CONDITIONING RM. | 157 |
| ANNOUNCE BOOTH | 246 |
| AUDIO ROOM | 410 |
| CORRIDORS, EXIT, | 927 |
| DRESSING RMS. W/ BATH (8) | 1707 |
| DRESSING RMS.W/ TOILET (2) | 182 |
| DRESSING ROOMS (7) | 920 |
| GREEN ROOM | 232 |
| MAKE-UP ROOM | 525 |
| SOUND EFFECTS | 905 |

## Room Legend

| | |
|---|---|
| E | ELEVATOR |
| EE | ELECTRICAL CLOSET |
| J | JANITORIAL CLOSET |
| MR | MEN RESTROOM |
| S | STORAGE |
| ST | STUDIO |
| STR | STAIRS |
| T | TELEPHONE CLOSET |
| WR | WOMEN RESTROOM |

NOTE:

1. (X,XXX S.F.) INDICATES TOTAL SQ. FT. FOR EACH DEPARTMENT.

## Wall Legend

- PLASTER WALL
- ULTRA WALL
- GLASS WALL
- TEMPORARY WALL
- BANK WALL
- CONCRETE WALL
- CHAIN LINK FENCE

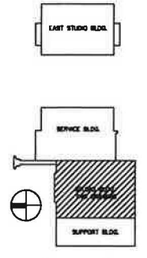


Key Map

Mezzanine Floor Plan

FINISH FLOOR ELEVATION = 211'-0"+/-

FACILITIES OPERATIONS
TELEVISION CITY • HOLLYWOOD

# STUDIO BUILDING
# MEZZANINE FLOOR PLAN

| | | |
|---|---|---|
| DRAWN: | | |
| CHECKED: | SCALE: 1/16"=1'-0" | |
| APPROVED: | DWG. NO.: ST-M | SHEET-13 OF 23 |
| WK REQUEST NO.: | | |




**LEGEND:**

**PIPING LAGGING & ELBOWS**

AIR

Second Floor Plan

FINISH FLOOR ELEVATION = 220'-0"

FACILITIES OPERATIONS
TELEVISION CITY • HOLLYWOOD

# STUDIO BUILDING SECOND FLOOR PLAN

| | |
|---|---|
| DRAWN | DATE 8-25-14 |
| CHKD (ED) | SCALE 1/16"=1'-0" |
| APPROVED | DWG NO ST-2 |
| WR REQUEST NO | SHEET OF |

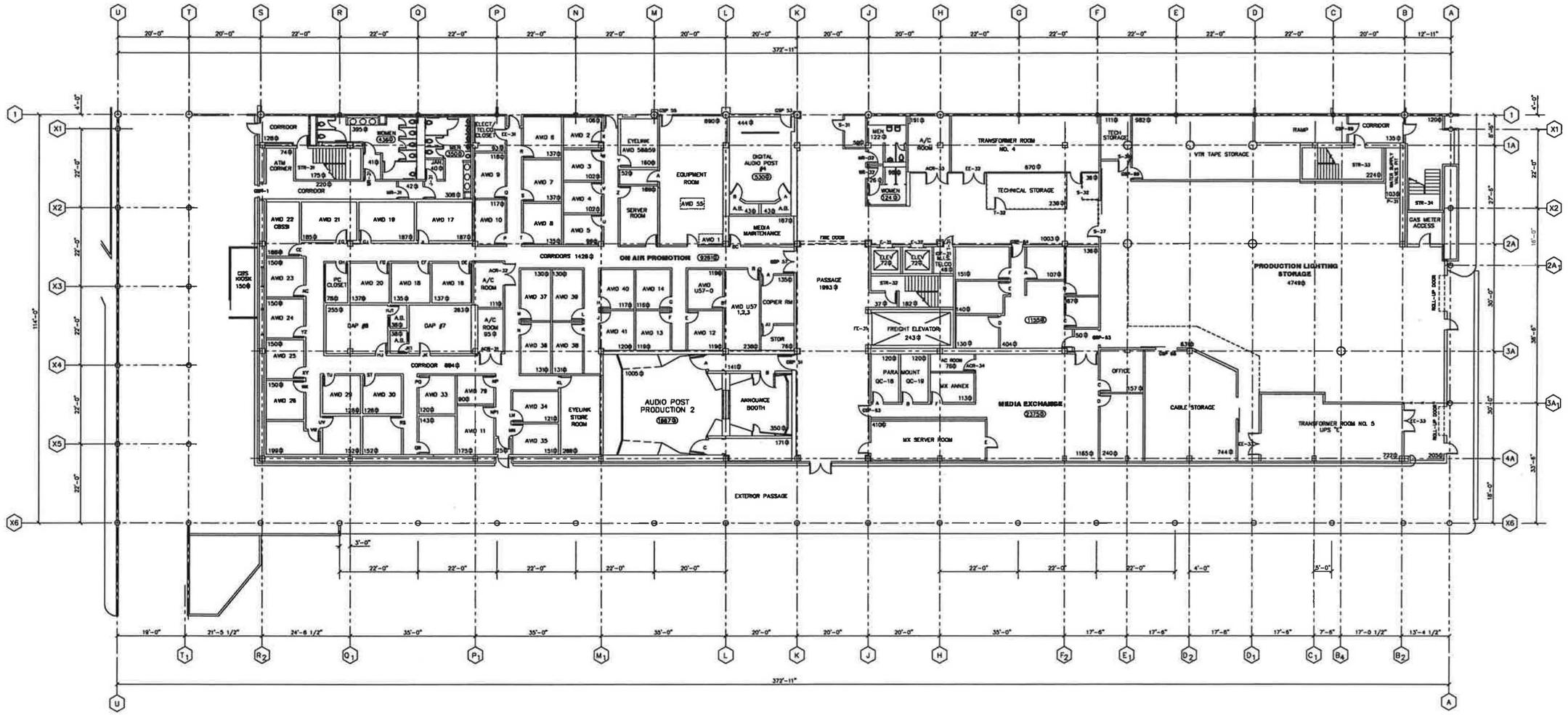


## Ground Floor Plan

FINISH FLOOR ELEVATION = 185'-0"

### Square Footage

| | |
|---|---|
| GROUND FLOOR | 31,330 |
| OFFICES | 9,866 |
| STORAGE | 8424 |
| SHOPS | 2,232 |
| MISCELLANEOUS | 10,598 |
| AUDIO POST PRODUCTION | 1,667 |
| AIR CONDITIONING ROOM | 397 |
| CORRIDOR, PASSAGE, RAMP | 3,598 |
| DIGITAL AUDIO POST | 1,124 |
| EQUIPMENT & SERVER ROOM | 957 |
| ELECTL. ROOM/CLOSET | 763 |
| ELEVATOR | 387 |
| JANITORIAL CLOSET | 92 |
| PLUMBING PIT | 103 |
| PAINT BOX HARRY ROOMS | 768 |
| REFRESHMENT ROOM | 74 |
| RESTROOM | 745 |
| STAIRS | 706 |
| TELCO ROOM/CLOSET | 239 |
| KIOSK | 150 |

### Room Legend

| | |
|---|---|
| ACR | AIR CONDITIONING ROOM |
| E | ELEVATOR |
| EE | ELECTRICAL CLOSET |
| FE | FREIGHT ELEVATOR |
| GSP | GROUND SUPPORT |
| J | JANITORIAL CLOSET |
| MR | MEN'S RESTROOM |
| P | PLUMBING |
| S | STORAGE |
| STR | STAIR |
| T | TELCO |
| WR | WOMEN'S RESTROOM |

### Wall Legend

- PLASTER WALL
- ULTRA WALL
- GLASS WALL
- TEMPORARY WALL
- BANK WALL
- CONCRETE

Key Map

FACILITIES OPERATIONS
TELEVISION CITY • HOLLYWOOD

# SUPPORT BUILDING GROUND FLOOR PLAN

| | | | |
|---|---|---|---|
| DRAWN: | | | |
| CHECKED: | | SCALE: 1/16"=1'-0" | |
| APPROVED: | | DWG. NO.: SP-G | SHEET-15 OF 23 |
| WK REQUEST NO.: | | | |

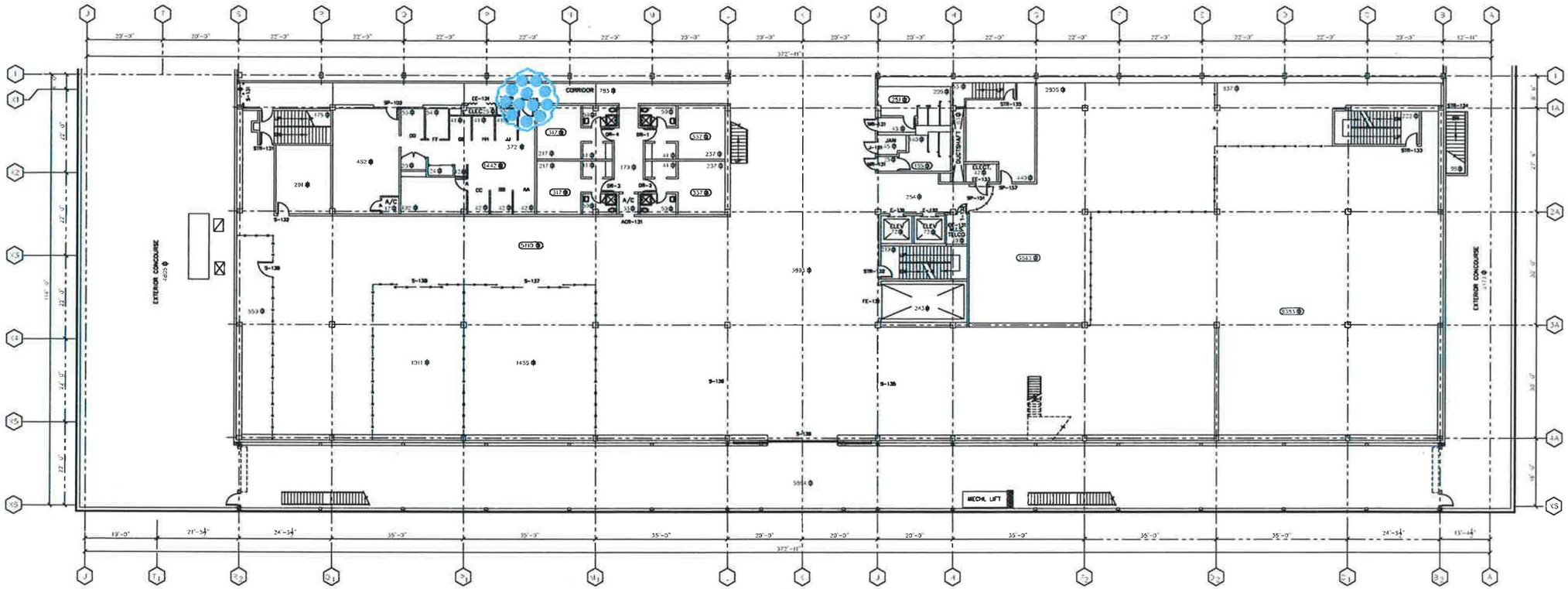


First Floor Plan

FINISH FLOOR ELEVATION = 201-0"

**LEGEND:**

AIR

FACILITIES OPERATIONS
TELEVISION CITY • HOLLYWOOD

**SUPPORT BUILDING**
**FIRST FLOOR PLAN**

| | | |
|---|---|---|
| DRAWN: | | |
| CHECKED: | SCALE: 1/16"=1'-0" | |
| APPROVED: | DWG. NO.: SP-1 | SHEET- OF |
| WK REQUEST NO.: | | |

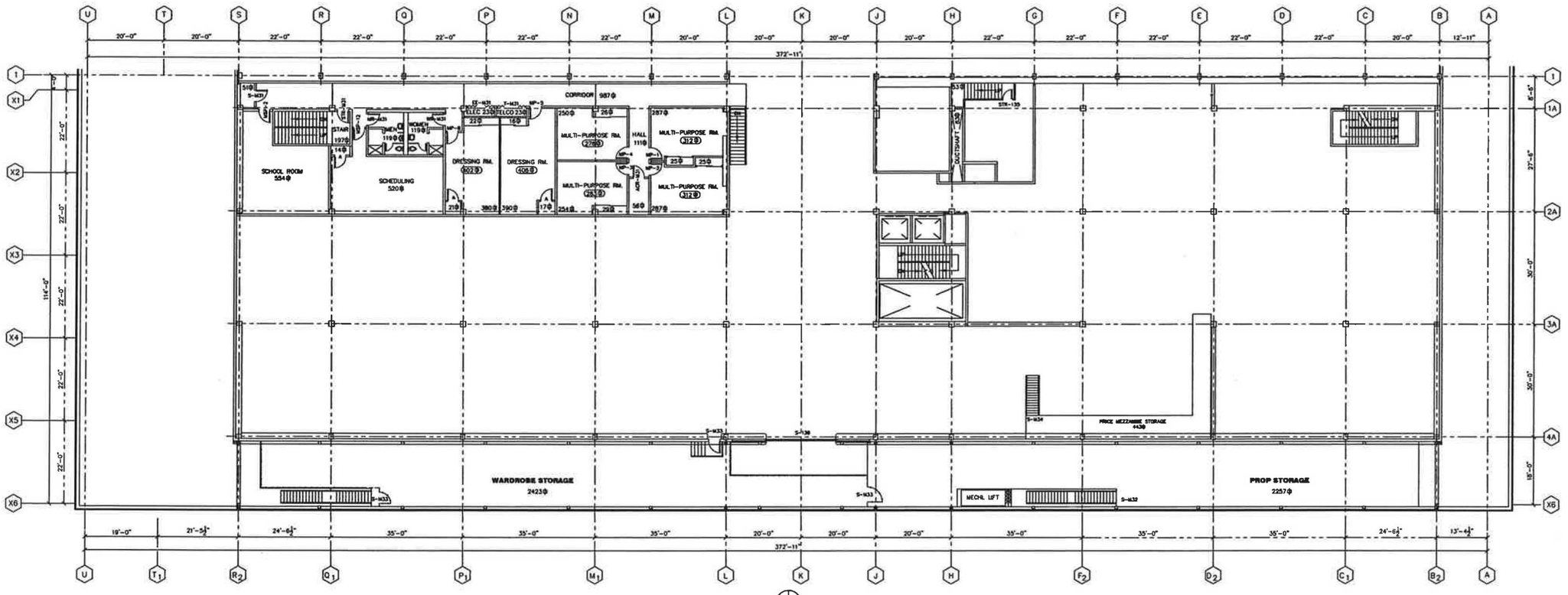


## Mezzanine Floor Plan

FINISH FLOOR ELEVATION = 210'-6"

### Square Footage

| | |
|---|---|
| MEZZANINE FLOOR | 8,963 |
| OFFICES | 0 |
| STORAGE | 4,731 |
| SHOPS | 0 |
| MISCELLANEOUS | 4,232 |
| AIR CONDITIONING CLOSET | -108 |
| CORRIDOR, HALL | 1,098 |
| ELECTRICAL CLOSET | 23 |
| JANITORIAL CLOSET | 48 |
| MULTI-PURPOSE & DRESS. RM. | -1,991 |
| RESTROOM | 238 |
| SCHOOL ROOM | 554 |
| STAIRS | 197 |
| TELCO CLOSET | 23 |

NOTE:

1. (XXXX SF.) INDICATES TOTAL SQ. FT. FOR EACH DEPARTMENT.

### Room Legend

| | |
|---|---|
| ACR | AIR CONDITIONING ROOM |
| DR | DRESSING ROOM |
| E | ELEVATOR |
| EE | ELECTRICAL CLOSET |
| FE | FREIGHT ELEVATOR |
| GSP | GROUND SUPPORT |
| J | JANITORIAL CLOSET |
| MPR | MULTI-PURPOSE ROOM |
| MR | MEN'S RESTROOM |
| S | STORAGE |
| STR | STAIR |
| T | TELCO |
| WR | WOMEN'S RESTROOM |

### Wall Legend

- PLASTER WALL
- ULTRA WALL
- GLASS WALL
- TEMPORARY WALL
- BANK WALL
- CONCRETE

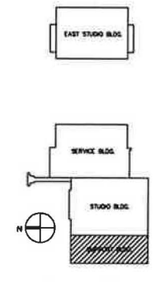


Key Map

FACILITIES OPERATIONS
TELEVISION CITY • HOLLYWOOD

**SUPPORT BUILDING**
**MEZZANINE FLOOR PLAN**

| | | |
|---|---|---|
| DRAWN: | | |
| CHECKED: | SCALE: 1/16"=1'-0" | |
| APPROVED: | DWG. NO.: SP-M | SHEET-17 OF 23 |
| WK REQUEST NO.: | | |

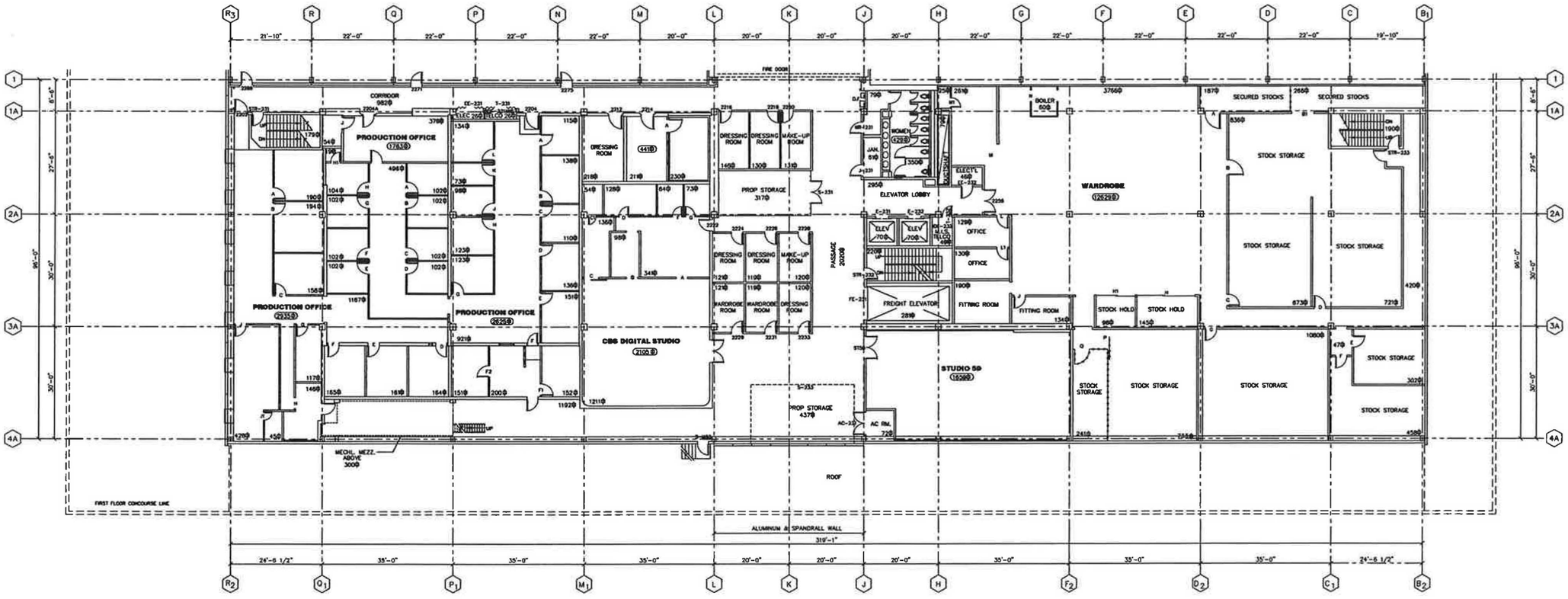


## Second Floor Plan

FINISH FLOOR ELEVATION = 220'-0"

### Square Footage

| | |
|---|---|
| SECOND FLOOR | 30,809 |
| OFFICES | 7,581 |
| STORAGE | 8,074 |
| SHOPS | 4,677 |
| MISCELLANEOUS | 10477 |
| CORRIDOR, PASSAGE, LOBBY | 4,862 |
| DUCTSHAFT | 79 |
| ELECTRICAL CLOSET | 121 |
| ELEVATOR | 421 |
| JANITORIAL CLOSET | 61 |
| PHOTO GALLERY | 2,105 |
| WOMEN RESTROOM | 429 |
| STAIRS | 589 |
| TELEPHONE CLOSET | 26 |
| DRESSING ROOMS (7) | 972 |
| MAKE-UP/HAIR ROOM | 371 |
| CBS.COM AVID | 441 |

NOTE:

1. (XXXX S.F.) INDICATES TOTAL SQ. FT. FOR EACH DEPARTMENT.

### Room Legend

- ACR — AIR CONDITIONING ROOM
- E — ELEVATOR
- EE — ELECTRICAL CLOSET
- FE — FREIGHT ELEVATOR
- SP — SUPPORT SUPPORT
- J — JANITORIAL CLOSET
- MR — MEN'S RESTROOM
- S — STORAGE
- STR — STAIR
- T — TELCO
- WR — WOMEN'S RESTROOM

### Wall Legend

- PLASTER WALL
- ULTRA WALL
- GLASS WALL
- TEMPORARY WALL
- BANK WALL
- CONCRETE

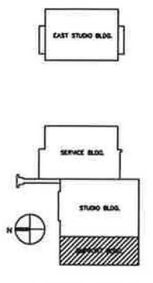


Key Map

FACILITIES OPERATIONS
TELEVISION CITY • HOLLYWOOD

**SUPPORT BUILDING SECOND FLOOR PLAN**

| | | |
|---|---|---|
| DRAWN: | | |
| CHECKED: | SCALE: 1/16"=1'-0" | |
| APPROVED: | DWG. NO.: SP-2 | SHEET-18 OF 23 |
| WK REQUEST NO.: | | |

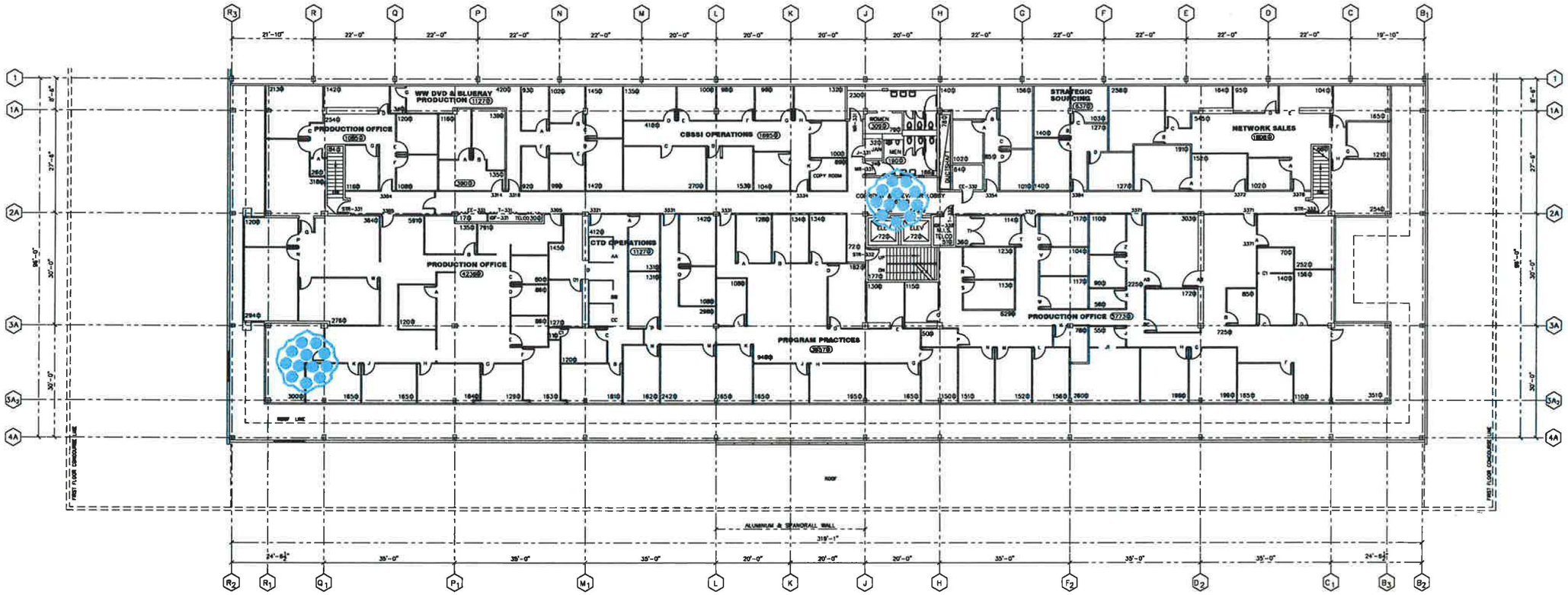


## Third Floor Plan

FINISH FLOOR ELEVATION = 239'-0"

**LEGEND:**

AIR

FACILITIES OPERATIONS
TELEVISION CITY • HOLLYWOOD

**SUPPORT BUILDING**
**THIRD FLOOR PLAN**

| | |
|---|---|
| DRAWN: | |
| CHECKED: | SCALE: 1/16"=1'-0" |
| APPROVED: | DWG. NO.: SP-3 |
| WK REQUEST NO.: | SHEET-19 OF 23 |

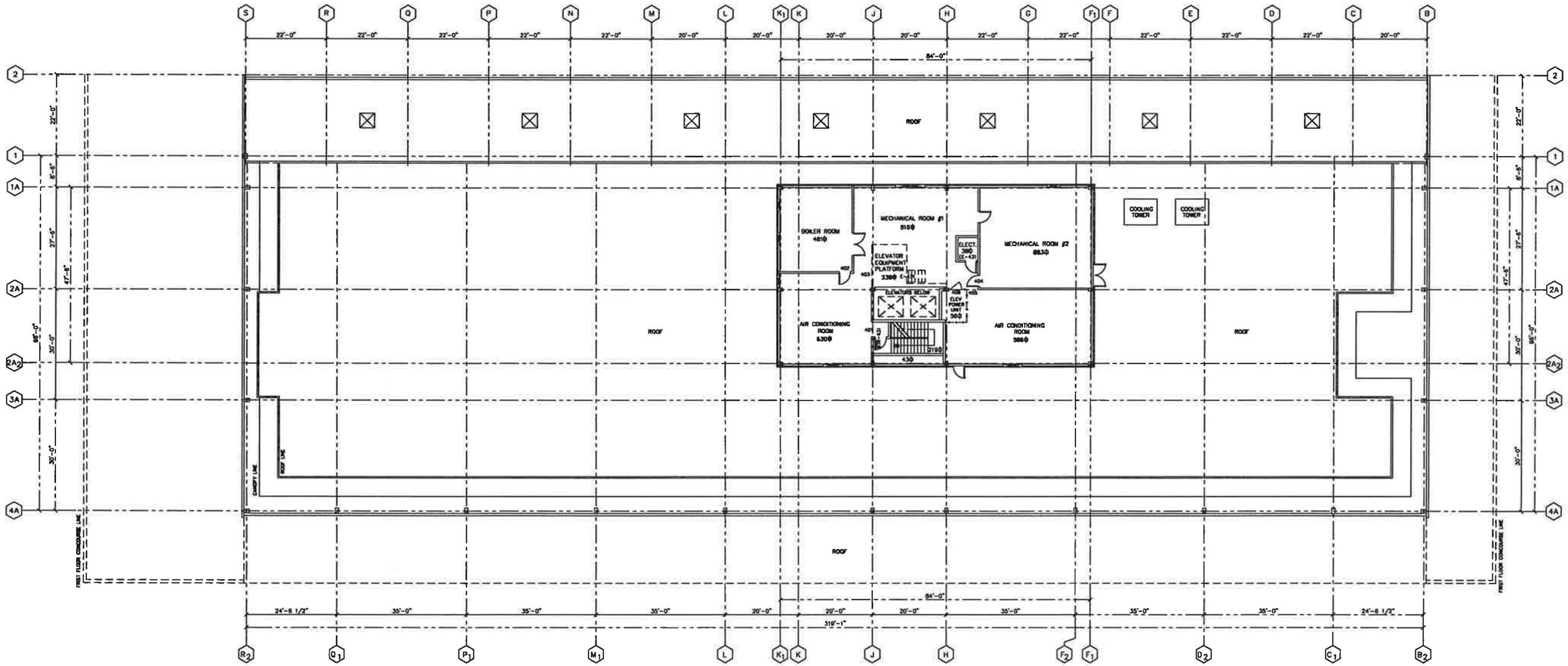


## Fourth Floor Plan

FINISH FLOOR ELEVATION = 253'-0"

### Square Footage

| | |
|---|---|
| FOURTH FLOOR | 3,952 |
| OFFICES | 0 |
| STORAGE | 0 |
| SHOPS | 0 |
| MISCELLANEOUS | 3,952 |
| AIR CONDITIONING ROOMS | 1,196 |
| BOILER ROOM | 481 |
| ELECTRICAL CLOSET | 39 |
| ELEVATOR PLATFORM | 239 |
| ELEVATOR POWER UNIT | 56 |
| MECHANICAL EQUIPMENT R.M | 1579 |
| STAIRS | 262 |

NOTE:

1. (X,XXX S.F.) INDICATES TOTAL SQ. FT. FOR EACH DEPARTMENT.

### Room Legend

ACR - - - - AIR CONDITIONING ROOM
E - - - - - ELEVATOR
EE - - - - -ELECTRICAL CLOSET
STR - - - - STAIR

### Wall Legend

PLASTER WALL
EXTERIOR DECKING WALL
CHAIN LINK FENCE

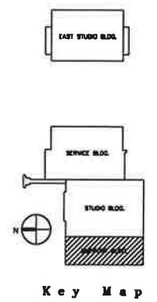


Key Map

FACILITIES OPERATIONS
TELEVISION CITY • HOLLYWOOD

**SUPPORT BUILDING**
**FOURTH FLOOR PLAN**

| | | |
|---|---|---|
| DRAWN: | | |
| CHECKED: | SCALE: 1/16"=1'-0" | |
| APPROVED: | DWG. NO.: SP-4 | SHEET-20 OF 23 |
| WK REQUEST NO.: | | |

# CBS TELEVISION CITY




## ASBESTOS LOCATIONS PLAN

**BY: CONVERSE CONSULTANTS 1989-2003**
**WITH REMEDIATED AREAS, OCTOBER, 2017**

Marketplace

Navigator Favorites Shopping Cart Home Logout Preferences Help

Shop Requisitions Receiving

Requisitions | Notifications | Approvals

Requisitions: Requisitions >

**Requisitions Search**

Enter search criteria and press the Go button to find the requisitions.

Views

Requisition Created By [ ] Include people from all organizations

Requester [ ] Include people from all organizations

Requisition Created [Any Time]

Requisition Status [All Statuses]

Requisition Number [ ]

Requisition Description [ ]

Order Number [ ]

Supplier [ENVIRONMENTAL REME]

Go Clear

**Select requisition:** Copy To Cart | Cancel Requisition | Change

| Select | Requisition | Description | Supplier Name | Total (USD) | Creation Date | Status | Order |
|---|---|---|---|---|---|---|---|
| ○ | 72532 | ERC - INVOICE #10863 - WARDROBE ROOM CLEANING PHASE 3 PROJECT #E-17-0032 | ENVIRONMENTAL REMEDIATION CONTRACTORS INC | 0.00 | 13-Apr-2017 17:21:30 | Cancelled | |
| ○ | 71594 | ERC - VENDOR TO SUPPLY LABOR & MATERIALS TO CLEAN THE FOLLOWING IN THE WARDROBE CEILING: LIGHT FIXTURES, DUCT REGISTERS, & OTHER OBJECTS ABOVE THE DROP CEILING LEVEL PER GAMBOA - CBS NOTE WO 839595 | ENVIRONMENTAL REMEDIATION CONTRACTORS INC | 6,500.00 | 10-Mar-2017 18:18:44 | Approved | 6063976 |
| ○ | 69500 | ERC - VENDOR TO SUPPLY LABOR & MATERIALS TO PROVIDE CLEANING SERVICES IN THE SUPPORT BUILDING 3RD FLOOR S2 MECHANICAL ROOM & ROOFTOP AIR HANDLERS PER GAMBOA | ENVIRONMENTAL REMEDIATION CONTRACTORS INC | 2,750.00 | 16-Dec-2016 15:04:16 | Approved | 6061856 |
| ○ | 68292 | ERC - Proposal #: 1-16-0224 & 1-16-0025 - HVAC / MOLD CLEANING | ENVIRONMENTAL REMEDIATION CONTRACTORS INC | 4,050.00 | 08-Nov-2016 13:56:41 | Approved | 6060709 |
| ○ | 67225 | ERC - INVOICE #10758 - CLEAN DIMMER ROOMS 33 & 43 - CBS NOTE WO 823271 | ENVIRONMENTAL REMEDIATION CONTRACTORS INC | 3,500.00 | 05-Oct-2016 12:58:20 | Approved | 6059672 |
| ○ | 66231 | ERC Invoice 10745 Asbestos Removal Per Gamboa | ENVIRONMENTAL REMEDIATION CONTRACTORS INC | 1,375.00 | 31-Aug-2016 18:41:54 | Approved | 6058673 |
| ○ | 62549 | ERC - INVOICE #10622 - PROJECT #E-15-0129 - VENDOR PROVIDED LABOR & MATERIALS TO REMOVE ASBESTOS IN THE BASEMENT BTR ROOM & ROOM 65 | ENVIRONMENTAL REMEDIATION CONTRACTORS INC | 2,500.00 | 08-Apr-2016 14:25:32 | Approved | 6055029 |
| ○ | 59739 | ERC - Environmental Remediation Contractors, Inc.-Room 65 | ENVIRONMENTAL REMEDIATION CONTRACTORS INC | 2,500.00 | 24-Dec-2015 12:01:09 | Approved | 6052278 |
| ○ | 59267 | ERC (Environmental Remediation Contractors, Inc.) Stage 41 Catwalk | ENVIRONMENTAL REMEDIATION CONTRACTORS INC | 38,100.00 | 03-Dec-2015 19:35:44 | Approved | 6051814 |
| ○ | 56687 | ERC - E-15-0083: Room M-2 | ENVIRONMENTAL REMEDIATION CONTRACTORS INC | 1,725.00 | 04-Sep-2015 10:38:21 | Approved | 6049292 |
| ○ | 56228 | ERC - INVOICE #10501 - PROJECT #E-15-0040 - VENDOR TO PROVIDE LABOR & MATERIALS TO REMOVE ASBESTOS IN THE BASEMENT MECHANICAL ROOM | ENVIRONMENTAL REMEDIATION CONTRACTORS INC | 1,200.00 | 20-Aug-2015 13:17:07 | Approved | 6048854 |
| ○ | 56104 | ERC - PROPOSAL #1-15-0132 - VENDOR TO PROVIDE LABOR & MATERIALS TO REMOVE 1 WINDOW NEAR WORK AREA, REMOVE ASBESTOS IN M-2: VINYL FLOOR TILE APPROX 180 SF | ENVIRONMENTAL REMEDIATION CONTRACTORS INC | 1,725.00 | 14-Aug-2015 18:38:00 | Approved | 6048777 |
| ○ | 54982 | ERC - INVOICE #10483 - VENDOR PROVIDED LABOR & MATERIALS TO REMOVE MOLD IN MUSIC ROOM AIR HANDLER | ENVIRONMENTAL REMEDIATION CONTRACTORS INC | 2,100.00 | 07-Jul-2015 17:52:01 | Approved | 6047633 |
| ○ | 54857 | ERC - SUPPLEMENT TO PO 6047170 - REMOVE ASBESTOS FROM SUITE 284 - VENDOR TO PROVIDE LABOR & MATERIALS TO REMOVE ASBESTOS & LEAD IN SUITE 284 - ABATEMENT AIR MONITORING ON SITE INCLUDING PCM AIR SAMPLES ANALYSIS & LEAD SOIL/WIPE ANALYSIS | ENVIRONMENTAL REMEDIATION CONTRACTORS INC | 3,315.00 | 01-Jul-2015 15:21:31 | Approved | 6047513 |
| ○ | 54522 | ERC-Asbestos remediation services (pipe insulation) per 6/18/15 proposal | ENVIRONMENTAL REMEDIATION CONTRACTORS INC | 3,300.00 | 22-Jun-2015 13:12:14 | Approved | 6047172 |
| ○ | 54434 | ERC - VENDOR TO PROVIDE LABOR & MATERIALS TO REMOVE ASBESTOS & LEAD IN SUITE 284 | ENVIRONMENTAL REMEDIATION CONTRACTORS INC | 5,725.00 | 17-Jun-2015 18:55:39 | Approved | 6047170 |
| ○ | 53950 | ERC - INVOICE #10506 - PHASE 3 VENDOR PROVIDED LABOR & MATERIALS TO REMOVE ASBESTOS IN THE BASEMENT MECHANICAL ROOM (ENGINE SHOP SUB-ROOM) | ENVIRONMENTAL REMEDIATION CONTRACTORS INC | 0.00 | 01-Jun-2015 13:07:27 | Cancelled | |
| ○ | 53574 | ERC - VENDOR TO PROVIDE LABOR & MATERIALS TO REMOVE ASBESTOS IN THE BASEMENT MECHANICAL ROOM (ENGINE SHOP SUB-ROOM) PER GAMBOA | ENVIRONMENTAL REMEDIATION CONTRACTORS INC | 6,000.00 | 14-May-2015 11:27:30 | Approved | 6046263 |
| | 53426 | ERC-Environmental Remediation Contractors, Inc., Basement mechanical | ENVIRONMENTAL REMEDIATION | 1,500.00 | 08-May-2015 12:46:58 | Approved | 6046121 |

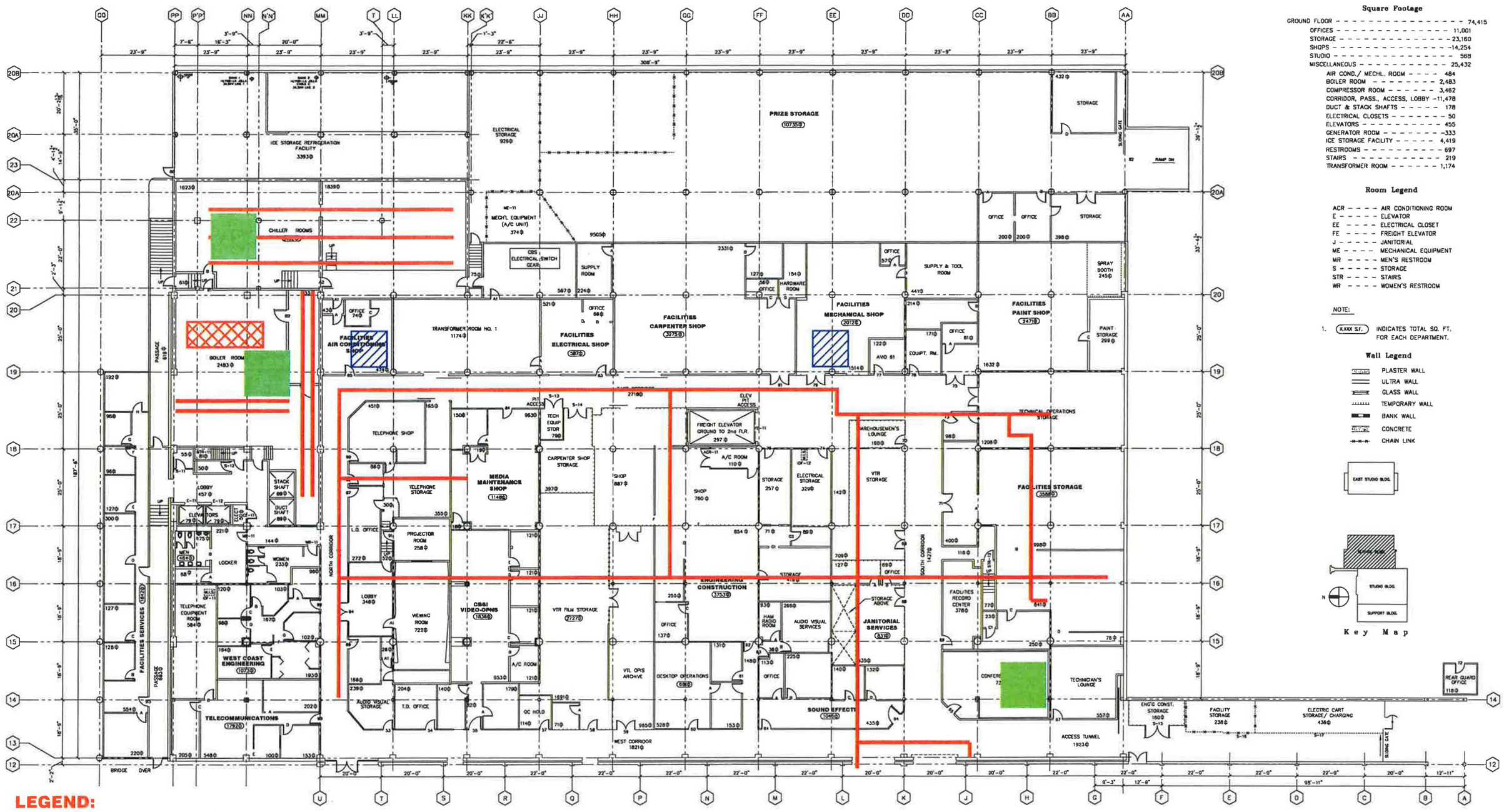


## Square Footage

| | |
|---|---|
| GROUND FLOOR | 74,415 |
| OFFICES | 11,001 |
| STORAGE | 23,160 |
| SHOPS | 14,254 |
| STUDIO | 568 |
| MISCELLANEOUS | 25,432 |
| AIR COND./ MECHL. ROOM | 484 |
| BOILER ROOM | 2,483 |
| COMPRESSOR ROOM | 3,462 |
| CORRIDOR, PASS., ACCESS, LOBBY | 11,478 |
| DUCT & STACK SHAFTS | 178 |
| ELECTRICAL CLOSETS | 50 |
| ELEVATORS | 455 |
| GENERATOR ROOM | 333 |
| ICE STORAGE FACILITY | 4,419 |
| RESTROOMS | 697 |
| STAIRS | 219 |
| TRANSFORMER ROOM | 1,174 |

## Room Legend

| | |
|---|---|
| ACR | AIR CONDITIONING ROOM |
| E | ELEVATOR |
| EE | ELECTRICAL CLOSET |
| FE | FREIGHT ELEVATOR |
| J | JANITORIAL |
| ME | MECHANICAL EQUIPMENT |
| MR | MEN'S RESTROOM |
| S | STORAGE |
| STR | STAIRS |
| WR | WOMEN'S RESTROOM |

NOTE:

1. (XXXX S.F.) INDICATES TOTAL SQ. FT. FOR EACH DEPARTMENT.

## Wall Legend

- PLASTER WALL
- ULTRA WALL
- GLASS WALL
- TEMPORARY WALL
- BANK WALL
- CONCRETE
- CHAIN LINK

**LEGEND:**

- PIPING LAGGING & ELBOWS
- FLOOR TILE
- TANK WRAP
- AIR
- REMEDIATED

# Ground Floor Plan

FINISH FLOOR ELEVATION = 187'-0"

FACILITIES OPERATIONS
TELEVISION CITY • HOLLYWOOD

**SERVICE BUILDING GROUND FLOOR PLAN**

| | | |
|---|---|---|
| DRAWN: | | |
| CHECKED: | SCALE: 1/16"=1'-0" | |
| APPROVED: | DWG. NO.: SV-G | SHEET-5 OF 23 |
| WK REQUEST NO.: | | |




**LEGEND:**

**PIPING LAGGING & ELBOWS**

**AIR**

Mezzanine Floor Plan

FINISH FLOOR ELEVATION = 212'-6"

FACILITIES OPERATIONS
TELEVISION CITY • HOLLYWOOD

# SERVICE BUILDING MEZZANINE FLOOR PLAN

| | |
|---|---|
| DRAWN: | DATE: 8-27-14 |
| CHECKED: | SCALE: 1/16"=1'-0" |
| APPROVED: | DWG. NO.: SV-M |
| WK REQUEST NO.: | SHEET- OF |




**LEGEND:**

**PIPING LAGGING & ELBOWS**

**FLOOR TILE**

AIR

**REMEDIATED**

Second Floor Plan

FINISH FLOOR ELEVATION = 224'-0"

FACILITIES OPERATIONS
TELEVISION CITY • HOLLYWOOD

**SERVICE BUILDING**
**SECOND FLOOR PLAN**

| | |
|---|---|
| DRAWN: | |
| CHECKED: | SCALE: 1/16"=1'-0" |
| APPROVED: | DWG. NO.: SV-2 |
| WK REQUEST NO.: | SHEET- OF |

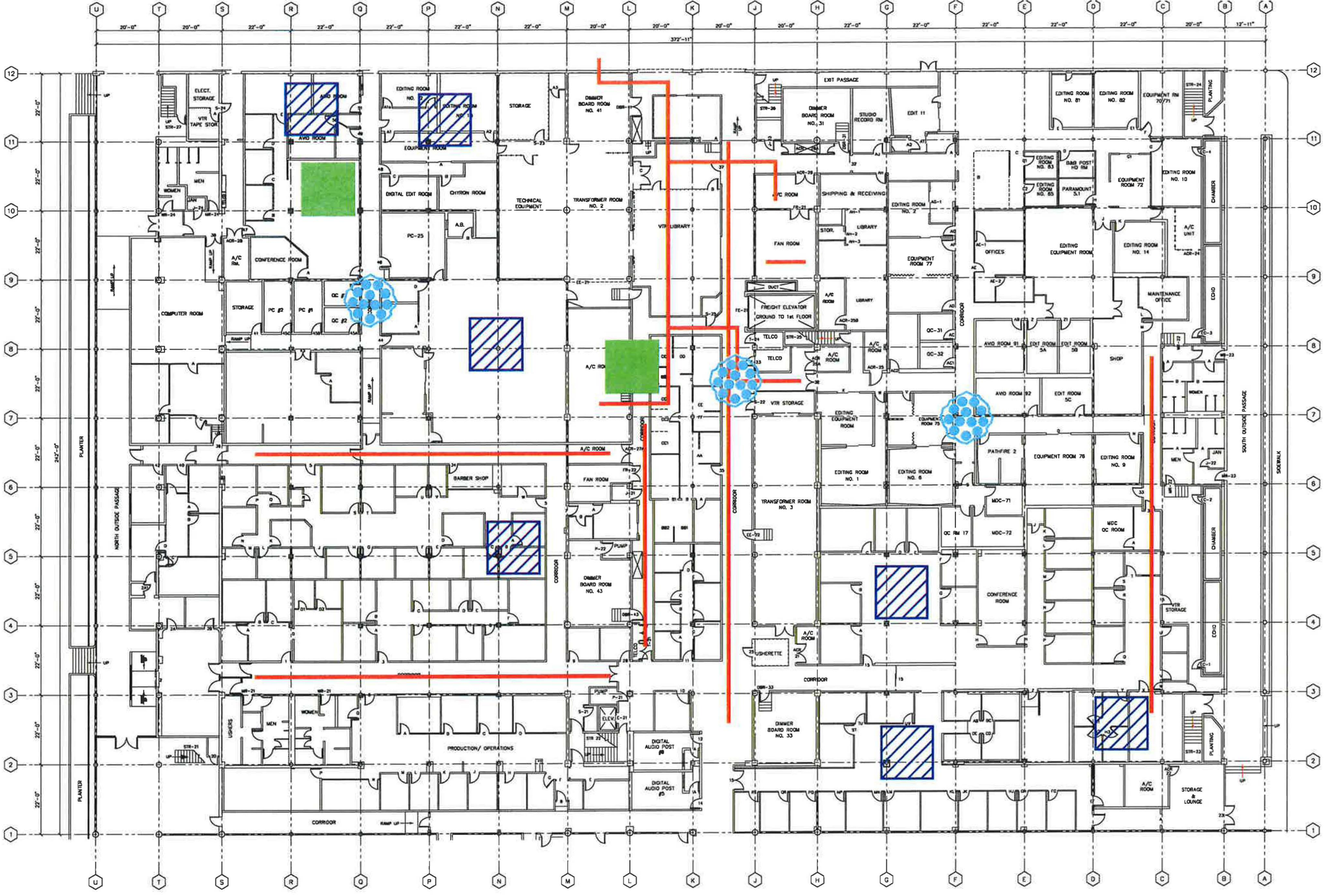


**LEGEND:**

- PIPING LAGGING & ELBOWS
- FLOOR TILE
- AIR
- REMEDIATED

Ground Floor Plan

FINISH FLOOR ELEVATION = 185'-0"

FACILITIES OPERATIONS
TELEVISION CITY • HOLLYWOOD

# STUDIO BUILDING GROUND FLOOR PLAN

| | | |
|---|---|---|
| DRAWN: | DATE: 8-26-14 | |
| CHECKED: | SCALE: 1/16"=1'-0" | |
| APPROVED: | DWG. NO.: ST-G | SHEET- OF |
| WK REQUEST NO.: | | |




**LEGEND:**

- PIPING LAGGING & ELBOWS
- AIR
- REMEDIATED

Second Floor Plan

FINISH FLOOR ELEVATION = 225'-0"

FACILITIES OPERATIONS
TELEVISION CITY • HOLLYWOOD

**STUDIO BUILDING**
**SECOND FLOOR PLAN**

| | |
|---|---|
| DRAWN | DATE 5-25-14 |
| CHECKED | SCALE 1/8"=1'-0" |
| APPROVED | DWG ID ST-2 |
| JP REQUEST ID | SHEET OF |

| Year | Date | Contractor | Project No | Report Title | Work Description | Building | Location |
|---|---|---|---|---|---|---|---|
| 1989 | 13-Jul-89 | Converse Environmental Consultants California | CECC 89-41-310-00 | Report: AB 3713-Connelly Bill Asbestos Compliance Program | Preliminary asbestos sampling and identification program for CBS TV City: Bulk asbestos identification and sampling; ambient air sampling; recommendations for asbestos notices; preparation of an asbestos notification letter | All | CBS Television City |
| 1994 | 28-Sep-94 | Converse Environmental West | CEW 94-41-305-01 | Air Monitoring Results | Final laboratory report and documentation for air sampling of attic area above Studio H | | Studio H Attic Area |
| 1997 | 17-Oct-97 | Converse Environmental West | CEW 97-41-295-01 | Preliminary Indoor Air Quality Assessment | Visual site reconnaissance and assessment and air sampling for CO2, T, and RH of Dressing Room 43D | Studio Building | Dressing Room 43D |
| 1998 | 4-Feb-98 | Converse Environmental West | CEW 97-41-295-01 | Preliminary Indoor Air Quality Assessment Post Modification Monitoring | Visual site reconnaissance of modifications made to side. Air sampling for CO2, T, and RH of Dressing Room 43D. | Studio Building | Dressing Room 43D |
| 1999 | 15-Mar-99 | Converse Consultants | CC 99-41-141-01 | Preliminary Indoor Air Quality Assessment | Visual site reconnaissance and assessment and air sampling for CO2, T, and RH. Distribution of Indoor Air Quality questionnaire. Studio 31 Control Booth | Studio Building | Studio 31 Control Booth |
| 1999 | 30-Jun-99 | Converse Consultants | CC 99-41-141-01 | Preliminary Indoor Air Quality Assessment | Visual site reconnaissance and assessment and air sampling for CO2, T, and RH. Distribution of Indoor Air Quality questionnaire. Studio Building Room 5 - Program Coordination | Studio Building | Room 5 - Program Coordination |
| 2001 | 19-Jun-01 | Converse Consultants | CC 01-41-193-01 | Close-out Report - Boiler Room | History of abatement monitoring performed | Service Building | |
| 2003 | 25-Feb-03 | Pacific Environmental | 3001 | Limited Mold Investigation - Legal Dept Conf Rm/Library | Analytical results of microbial sampling of the legal department conference room/library: visual inspection; sampling and interpreting the data; submit samples to qualified lab; inspection report with findings and recommendations | Service Building | Legal Department Conference Room/Library |
| 2003 | 10-Mar-03 | Pacific Environmental | 3050 | Asbestos Removal Air Monitoring and Clearance Report - 2nd Floor Law Dept Conf Rm/Coffee Rm | Analytical results of mold sampling performed in the coffee room adjacent to the Conference Room/Law Library | Service Building | 2nd Floor Law Department Conference Room/Coffee Room |
| 2003 | 24-Sep-03 | Pacific Environmental | 3183 | Limited Indoor Air Quality Investigation Report - Rm 8/Press Relations | Limited indoor air quality investigation in the Press Relations Office area (a.k.a. Room 8) | | Press Relations - Room 8 |
| 2003 | 13-Oct-03 | Converse Environmental Consultants California | CECC 03-41-340-00 | Confirmation of Services Letter: Air Monitoring/Emergency Response | Confirmation of Services letter to perform Air Monitoring/Emergency Response Services of the Storage Operations Room #160 | Service Building | Storage Operations Room #160 |
| 2003 | 27-Oct-03 | Pacific Environmental | 3223 | Asbestos Removal Monitoring Report - PC25 | Project compliance and air monitoring during the removal of asbestos-containing flooring materials from Room PC25 | | Room PC25 |
| 2004 | 2-Apr-04 | Pacific Environmental | 4085 | Limited Mold Investigation - Mezzanine, Music Dept | Preliminary investigation of mold contamination of the Music Department on the Mezzanine level | Support Building | Mezzanine, Music Department |
| 2004 | 11-Jun-04 | Pacific Environmental | 4129 | Limited Indoor Air Quality Investigation Report - Facilities Carpenter Shop | Limited indoor air quality investigation of the Facilities Carpenter Shop at CBS TV City | Service Building | Facilities Carpenter Shop |
| 2004 | 21-Dec-04 | R M Meyers Corporation | RMM 04-229 | Closeout Package | Hazardous substance removal work of 1000 sq ft of floor tile and mastic from ground floor print press area (incl. air monitoring sampling ( reference proposal no P01460) | | Ground Floor Print Press Area |
| 2005 | 14-Feb-05 | Pacific Environmental | 5034 | Limited Airborne Fiberglass Assessment Report | Results of air monitoring program for fiberglass in rooms 319, 321, 322, and 324: visual assessment, sample collections, submit samples to certified lab, report with findings and recommendations | | Rooms 319 - 324 |
| 2005 | 12-May-05 | Pacific Environmental | 5017 | Asbestos Sampling Results - Roof | Analytical results of bulk samples of asbestos-containing roofing materials of the support building at CBS TV City | Support Building | Support Building Roof |
| 2005 | 29-Aug-05 | Pacific Environmental | 5166 | Limited Air Quality Assessment Report - Rm 303 and Suite 284 | Results of air monitoring program for mold/fiberglass in Room 303 and Suite 284: visual assessment, sample collection, submit samples to certified lab, report with findings and recommendations | | Room 303 and Suite 284 |
| 2005 | 15-Nov-05 | Pacific Environmental | 5233 | Notice of Air Clearance - Law Dept Conf Rm/Rm 207A | Project monitoring and clearance air sampling of asbestos fibers at law department conference room - room 207A | Service Building | Law Department Conference Room - Room 207A |
| 2005 | 18-Nov-05 | Pacific Environmental | 5232 | Notice of Air Clearance - A/C Shop Rm 85 | Project monitoring and clearance air sampling of asbestos fibers at the A/C shop Room 85 | Service Building | A/C Shop - Room 85 |
| 2008 | 24-Jun-08 | LA Testing | 330806015 | Laboratory Submittal by Ted Johnson | Laboratory submittal of 7 bulk samples for Asbestos and analytical results | | |
| 2008 | 4-Sep-08 | LA Testing | 330808387 | Asbestos Analysis of Bulk Materials submitted by Ted Johnson | Asbestos Analysis of 7 bulk samples from Room 95 and analytical results | Service Building | Room 95 |
| 2008 | 17-Oct-08 | LA Testing | 330810454 | Asbestos Analysis of Bulk Materials submitted by Ted Johnson | Asbestos Analysis of 4 bulk samples from Room 95 and analytical results | Service Building | Room 95 |
| 2008 | 22-Oct-08 | LA Testing | 330810595 | Bulk Sample Analysis Summary | Laboratory submittal of bulk samples taken near the Price-is-Right Bungalow and analytical results | Bungalows | Price-is-Right Bungalow |
| 2009 | 5-Nov-09 | Hygeia Laboratories, Inc. | 23545 09 0001 | Bulk Sample Analysis Summary | Laboratory submittal of 6 bulk samples from Roof Felt and Roofing Mastic and analytical results | | Roof |
| 2011 | 28-Nov-11 | NCM Contracting Group, LP | NCM Quote 14-11-287 | Proposal for removal of VAT and mastic from room 40 | Proposal to remove, under containment, 848 sq ft vat and mastic from room 40 | | Room 40 |
| 2011 | 28-Dec-11 | LA Testing | 33114949 | Laboratory Submittal by Ted Johnson | Laboratory submittal of 5 bulk samples for Lead/Asbestos and analytical results | | |
| 2014 | 12-May-14 | LA Testing | Stage Operations - 160A | Air Monitoring Results - Service Bldg | Air Canisters | Service Building | Stage Operations - 160A - Rm 160 Reception/Rm 160A/Ext Loading Dock |
| 2014 | 2-Sep-14 | Forensic Analytical Environmental Health Consultants | FACS #PJ23712 | Mold Investigation Report for Dressing Room 41F | Results and findings of the post-cleaning assessment conducted in Dressing Room 41F | Studio Building | Dressing Room 41F |
| 2015 | 2-Jun-15 | Forensic Analytical Laboratories | Elevator Lobby | Studio Bldg./Grd Flr/Elevator Lobby - Pipe Wrap | PLM Standard Test | Studio Building | Elevator Lobby |
| 2015 | 10-Jun-15 | Forensic Analytical Laboratories | Room 284 | Service Bldg./2nd Flr/Rm.284 Ceiling | PLM Standard Test | Service Building | Room 284 |
| 2015 | 8-Jul-15 | Forensic Analytical Laboratories | Rooftop Samples | Bulk Sample Analysis Summary | PLM Standard Test | Multiple Roof Sites | 41&43 Control Room Rooftop/North 43 Emergency Stairwell Rooftop/Main Lobby Bridge Canopy |
| 2015 | 29-Jul-15 | Forensic Analytical Laboratories | Mill Shop Construction | Service Bldg./1st Flr/Mill Shop Fire Retardant I beam | PLM Standard Test | Service Building | Mill Shop |
| 2015 | 6-Aug-15 | Forensic Analytical Laboratories | Room M2 | Bulk Sample Analysis Summary | PLM Standard Test | Service Building | Mezzanine, Rm 2 |
| 2015 | 13-Oct-15 | Patriot Environmental Laboratory | Stage 58 Beam and Drain | Bulk Sample Analysis Summary | PLM EPA 600/R-93/116 | Studio Building | Stage 58 I beam fireproofing/Drain Pipe |
| 2015 | 21-Oct-15 | Patriot Environmental Laboratory | Service Bldg Helipad | Bulk Sample Analysis Summary | PLM EPA 600/R-93/116 | Service Building | Helipad Loose material shavings. top layer mastic. top paint layer |
| 2015 | 23-Oct-15 | Patriot Environmental Laboratory | Studio Bldg. Stage 56 | Bulk Sample Analysis Summary | PLM EPA 600/R-93/116 | Studio Building | Studio Bldg. Stage 56 Access Stairwell Roof |
| 2016 | 22-Feb-16 | LA Testing | CBS TVC - 02221 | Air Monitoring Results - Service Bldg | Mold & Fungi Spore Trap 15lpm-10min. | Service Building | Ground Floor Areas and 2nd Flr. Rm 62, Electrical Shop, Rm. 59, Rm. 232 |
| 2016 | 15-Mar-16 | LA Testing | CBS TVC - 031516 | Bulk Sample Analysis Summary | PLM EPA 600/R-93/116 | Service Building | Ground Flr., Rm 62 OPS Library |
| 2016 | 11-Jul-16 | LA Testing | CBS TVC - 071116 | Bulk Sample Analysis Summary | PLM EPA 600/R-93/116 | Studio Building | Ground Flr., - GSP 57 Fire rated door |
| 2016 | 13-Jul-16 | LA Testing | CBS TVC - 071316 | Air Monitoring Results - Service Bldg | Mold & Fungi Spore Trap 15lpm-5min. | Service Building | Ground Flr., Telcom Hallway to Tunnel Turnstile, Air Intake on Roof |
| 2016 | 11-Aug-16 | LA Testing | CBS TVC - 081116 | Bulk Sample Analysis Summary | PLM EPA 600/R-93/116 | Service Building | 1st Flr., Bathroom Tile - Entrance, Vestibule, Hall |
| 2016 | 28-Sep-16 | LA Testing | CBS TVC - 092816 | Bulk Sample Analysis Summary | PLM EPA 600/R-93/116 | Service Building | Airduct - Suite 258 |
| 2016 | 26-Oct-16 | Patriot Environmental Laboratory | Service Bldg., Suite 160 | Bulk Sample Analysis Summary | PLM EPA 600/R-93/116 | Service Building | Service Bldg. Suite 160 North Pipe Wrap |
| 2016 | 3-Nov-16 | Patriot Environmental Laboratory | Support Bldg., 3rd Flr. BB | Bulk Sample Analysis Summary | Mold & Fungi - Tape Lift/Swab/Bulk | Support Building | Support Bldg., 3rd Flr. BB - Airducts Hot & Cold |
| 2016 | 3-Nov-16 | Patriot Environmental Laboratory | Studio Bldg. Main Studio Hallway | Bulk Sample Analysis Summary | PLM EPA 600/R-93/116 | Studio Building | Studio Bldg. Main Studio Hallway - Fireproofing |
| 2016 | 6-Dec-16 | Patriot Environmental Laboratory | Studio Building Const. | Bulk Sample Analysis Summary | PLM EPA 600/R-93/116 | Studio Building | Studio Building Const. - BB Office Const. Dust/TX Break Rm Floor Tile |
| 2017 | 10-May-17 | LA Testing | CBS TVC - 051017 | Bulk Sample Analysis Summary | PLM EPA 600/R-93/116 | Service Building | Suite 260 Remodel - Ceiling Insulation - Rm. 260 |
| 2017 | 22-May-17 | LA Testing | CBS TVC - 052217 | Bulk Sample Analysis Summary | PLM EPA 600/R-93/116 | Service Building | Suite 260/258. Helipad and canopy rooftop samples |
| 2017 | 24-Jul-17 | LA Testing | CBS TVC - 072417 | Bulk Sample Analysis Summary | PLM EPA 600/R-93/116 | Studio Building | Rm 47 - Avid 49 |
| 2017 | 24-Jul-17 | LA Testing | CBS TVC - 072417 | Bulk Sample Analysis Summary | Mold & Fungi - Direct Examination | Service Building | Roof |
| 2017 | 8-Aug-17 | LA Testing | CBS TVC - 080817 | Bulk Sample Analysis Summary | PLM EPA 600/R-93/116 | Studio Building | Room 47 - Avid 49 |
| 2017 | 25-Aug-17 | LA Testing | CBS TVC - Studio/Rm35/C 082517 | Bulk Sample Analysis Summary | PLM EPA 600/R-93/116 | Studio Building | Room 35 - Office C |
| 2017 | 21-Sep-17 | LA Testing | CBS TVC - LATX BOD Wall 092117 | Bulk Sample Analysis Summary | PLM EPA 600/R-93/116 | Studio Building | LATX BOD Wall |

# M: Title Records

**ORDER NO. :** 2676011442

# EXHIBIT A

The land referred to is situated in the (See Below) State of California, and is described as follows:

Parcel A:

Lot 1 of Trace No. 15680, in the City of Los Angeles, County of Los Angeles, State of California, as per Map Recorded in Book 424 Pages 3 and 4 of Maps, in the Office of the County Recorder of said County.

APN: 5512-001-003

Parcel B:

That portion of the Rancho La Brea, partly within the and partly without the City of Los Angeles, in the County of Los Angeles, State of California, as per Map Recorded in Book 1 Pages 289 and 290 et Patents, in the Office of the County Recorder of said County, described as follows:

Beginning at the intersection of the Southerly line of Beverly Boulevard, 100.00 feet wide, with the Southerly prolongation of the Westerly line of Genesee Avenue, 60 feet wide, as shown on Map of Tract No. 5177, Recorded in Book 109 Pages 36 and 37 of Maps, in the Office of the County Recorder of said County; thence Easterly along the Southerly line of said Beverly Boulevard, 366.21 feet, more or less, to the Northwesterly cower of the land described in the Deed to the Institute of the Aeronautical Sciences, Recorded in Book 21553 Page 68, Official Records, in the Office of the County Recorder of said County; thence Southerly along the Westerly line of the land described in said lest mentioned Deed, to the Southwesterly corner of said land; thence Westerly parallel with the Southerly line of said Beverly Boulevard, 366.18 feet, more or less, to a point in said Southerly prolongation of the Westerly line of said Genesee Avenue that distant Southerly 483.73 feet from the point of beginning of this description; thence Northerly along said southerly prolongation of the Westerly line of said Genesee Avenue 483.73 feet to the point of beginning.

APN: 5512-002-001 and 5512-002-002

Parcel C:

That portion of the Rancho La Brea, in the City of Los Angeles, County of Los Angeles, State of California, as per Map Recorded in Book 1 Pages 289 and 290 of Patents, in the Office of the County Recorder of Said County, described as follows:

Beginning at the Southwesterly comer of the land decried in the Deed to Pan Pacific Auditorium, Inc., a corporation Recorded in Book 15347 Page 179, of Official Records, in the Office of the County Recorder of said County; thence South 89° 48' 30” West, parallel with the Southerly line of Beverly Boulevard, 100.00 feet wide, 647.82 feet, more or less, to a point in the Southerly prolongation of the Westerly line of Genesee Avenue, 60.00 feet wide, as shown on the Map of Tract No. 5177, Recorded in Book 109 Pages 36 and 37 of Maps, in the Office of the County

Recorder of said County, that is distant Southerly 889.08 feet from the Southerly line of said Beverly Boulevard; thence Northerly along said Southerly prolongation of said Westerly line of said Genesee Avenue, 405.35 feet; thence Easterly parallel with the Southerly line of said Beverly Boulevard, 366.18 feet, more or less, to the Southwesterly comer of the land described in the Deed to the Institute of the Aeronautical Sciences, Recorded in Book 21553 Page 68, of Official Records, in the Office of the County Recorder of said County; thence Easterly along the Southerly line of said land described in said Deed to the Institute of the Aeronautical Sciences to the Southeasterly corner thereof; thence Southerly 404.46 feet, more or less, to the point of beginning.

APN: 5512-002-009

Parcel D:

A non-exclusive easement for vehicular and pedestrian ingress and egress and other rights as more particularly described and created by that certain Instrument entitled "Quitclaim of Easements, Grant of Easements and Declaration of Reciprocal Rights, Obligations and Easements" Recorded September 12, 2000 as Instrument No. 00-1430068, Official Records, as amended by Instrument entitled "First Amendment to Quitclaim of Easements, Grant of Easements and Declaration of Reciprocal Rights, Obligations and Easements" Recorded May 15, 2003 as Instrument No. 03-1384639, Official Records, over the following described land:

A portion of Lots 4, 5 and 6 of Tract No. 45628, in the City of Los Angeles, County of Los Angeles, State of California, as shown on Map filed in Book 1265 Pages 33 to 39 inclusive of Maps, in the Office of the County Recorder of said County, described as follows:

Beginning at the Northeast corner of said Lot 4 of said Tract No. 45628, as shown on said Map filed in Book 1265 Pages 33 to 39 inclusive of Maps, in said Recorder's Office, said corner lying on the Westerly line of the Grove Drive, 60.00 feet in width, as shown on said Map; thence along said Westerly line of the Grove Drive South 0° 00' 53" West 19.19 feet to a line lying 19.19 feet Southerly of, measured at right angles from, the Northerly line of said Lot 4, 5 and 6; thence along said parallel line South 89° 47' 40" West 283.75 feet, thence South 89° 59' 13" West 265.80 feet; thence South 0° 05' 35" East 1.97 feet; thence South 89° 47' 40" West 35.81 feet; thence North 36° 10' 19" West 25.05 feet to a point on said Northerly line of said Lot 6 lying thereon North 89° 47' 40" East 7.20 feet from the Easterly Northwest corner of said Lot 6; thence along said Northerly line of Lots 4, 5 and 6 North 89° 47' 40" East 600.12 feet to said point of beginning.

OLD REPUBLIC TITLE COMPANY

101 North Brand Blvd., 14th Floor
Glendale, CA 91203
(818) 247-2917

# PRELIMINARY REPORT

Our Order Number 2676011442-52

Customer Reference 7800 Beverly Boulevard/CBS INC.

First Nationwide Title
220 East 42nd Street, #3105
New York, NY 10017
Phone: (646) 386-2671
Fax: (212) 499-0600

Attention: DEB PAOLI

When Replying Please Contact:

Rolly Cruz
title05.la@ortc.com
Ph: (818) 247-2917
Efax: (818) 484-2602

Property Address:

7700, 7716, 7718 & 7800 Beverly Boulevard, Los Angeles, CA 90036

[*See Description herein*]

In response to the above referenced application for a policy of title insurance, OLD REPUBLIC TITLE COMPANY, as issuing Agent of Old Republic National Title Insurance Company, hereby reports that it is prepared to issue, or cause to be issued, as of the date hereof, a Policy or Policies of Title Insurance describing the land and the estate or interest therein hereinafter set forth, insuring against loss which may be sustained by reason of any defect, lien or encumbrance not shown or referred to as an Exception below or not excluded from coverage pursuant to the printed Schedules, Conditions and Stipulations of said policy forms.

The printed Exceptions and Exclusions from the coverage and Limitations on Covered Risks of said Policy or Policies are set forth in Exhibit I attached. The policy to be issued may contain an arbitration clause. When the Amount of Insurance is less than that set forth in the arbitration clause, all arbitrable matters shall be arbitrated at the option of either the Company or the Insured as the exclusive remedy of the parties. Limitations on Covered Risks applicable to the Homeowner's Policy of Title Insurance which establish a Deductible Amount and a Maximum Dollar Limit of Liability for certain coverages are also set forth in Exhibit I. Copies of the Policy forms should be read. They are available from the office which issued this report.

**Please read the exceptions shown or referred to below and the exceptions and exclusions set forth in Exhibit I of this report carefully. The exceptions and exclusions are meant to provide you with notice of matters which are not covered under the terms of the title insurance policy and should be carefully considered.**
**It is important to note that this preliminary report is not a written representation as to the condition of title and may not list all liens, defects, and encumbrances affecting title to the land.**

This report (and any supplements or amendments hereto) is issued solely for the purpose of facilitating the issuance of a policy of title insurance and no liability is assumed hereby. If it is desired that liability be assumed prior to the issuance of a policy of title insurance, a Binder or Commitment should be requested.

Dated as of August 30, 2017, at 7:30 AM

**OLD REPUBLIC TITLE COMPANY**
For Exceptions Shown or Referred to, See Attached

The form of policy of title insurance contemplated by this report is:

ALTA Loan Policy - 2006. A specific request should be made if another form or additional coverage is desired.

The estate or interest in the land hereinafter described or referred or covered by this Report is:

Fee as to Parcel(s) A, B & C and an Easement as to Parcel(s) D

Title to said estate or interest at the date hereof is vested in:

Columbia Broadcasting System, Inc., a New York corporation

The land referred to in this Report is situated in the (See Below) State of California, and is described as follows:

Parcel A:

Lot 1 of Trace No. 15680, in the City of Los Angeles, County of Los Angeles, State of California, as per Map Recorded in Book 424 Pages 3 and 4 of Maps, in the Office of the County Recorder of said County.

APN: 5512-001-003

Parcel B:

That portion of the Rancho La Brea, partly within the and partly without the City of Los Angeles, in the County of Los Angeles, State of California, as per Map Recorded in Book 1 Pages 289 and 290 et Patents, in the Office of the County Recorder of said County, described as follows:

Beginning at the intersection of the Southerly line of Beverly Boulevard, 100.00 feet wide, with the Southerly prolongation of the Westerly line of Genesee Avenue, 60 feet wide, as shown on Map of Tract No. 5177, Recorded in Book 109 Pages 36 and 37 of Maps, in the Office of the County Recorder of said County; thence Easterly along the Southerly line of said Beverly Boulevard, 366.21 feet, more or less, to the Northwesterly cower of the land described in the Deed to the Institute of the Aeronautical Sciences, Recorded in Book 21553 Page 68, Official Records, in the Office of the County Recorder of said County; thence Southerly along the Westerly line of the land described in said lest mentioned Deed, to the Southwesterly corner of said land; thence Westerly parallel with the Southerly line of said Beverly Boulevard, 366.18 feet, more or less, to a point in said Southerly prolongation of the Westerly line of said Genesee Avenue that distant Southerly 483.73 feet from the point of beginning of this description; thence Northerly along said southerly prolongation of the Westerly line of said Genesee Avenue 483.73 feet to the point of beginning.

APN: 5512-002-001 and 5512-002-002

Parcel C:

That portion of the Rancho La Brea, in the City of Los Angeles, County of Los Angeles, State of California, as per Map Recorded in Book 1 Pages 289 and 290 of Patents, in the Office of the County Recorder of Said County, described as follows:

Beginning at the Southwesterly comer of the land decried in the Deed to Pan Pacific Auditorium, Inc., a corporation Recorded in Book 15347 Page 179, of Official Records, in the Office of the County Recorder of said

County; thence South 89° 48' 30" West, parallel with the Southerly line of Beverly Boulevard, 100.00 feet wide, 647.82 feet, more or less, to a point in the Southerly prolongation of the Westerly line of Genesee Avenue, 60.00 feet wide, as shown on the Map of Tract No. 5177, Recorded in Book 109 Pages 36 and 37 of Maps, in the Office of the County Recorder of said County, that is distant Southerly 889.08 feet from the Southerly line of said Beverly Boulevard; thence Northerly along said Southerly prolongation of said Westerly line of said Genesee Avenue, 405.35 feet; thence Easterly parallel with the Southerly line of said Beverly Boulevard, 366.18 feet, more or less, to the Southwesterly comer of the land described in the Deed to the Institute of the Aeronautical Sciences, Recorded in Book 21553 Page 68, of Official Records, in the Office of the County Recorder of said County; thence Easterly along the Southerly line of said land described in said Deed to the Institute of the Aeronautical Sciences to the Southeasterly corner thereof; thence Southerly 404.46 feet, more or less, to the point of beginning.

APN: 5512-002-009

Parcel D:

A non-exclusive easement for vehicular and pedestrian ingress and egress and other rights as more particularly described and created by that certain Instrument entitled "Quitclaim of Easements, Grant of Easements and Declaration of Reciprocal Rights, Obligations and Easements" Recorded September 12, 2000 as Instrument No. 00-1430068, Official Records, as amended by Instrument entitled "First Amendment to Quitclaim of Easements, Grant of Easements and Declaration of Reciprocal Rights, Obligations and Easements" Recorded May 15, 2003 as Instrument No. 03-1384639, Official Records, over the following described land:

A portion of Lots 4, 5 and 6 of Tract No. 45628, in the City of Los Angeles, County of Los Angeles, State of California, as shown on Map filed in Book 1265 Pages 33 to 39 inclusive of Maps, in the Office of the County Recorder of said County, described as follows:

Beginning at the Northeast corner of said Lot 4 of said Tract No. 45628, as shown on said Map filed in Book 1265 Pages 33 to 39 inclusive of Maps, in said Recorder's Office, said corner lying on the Westerly line of the Grove Drive, 60.00 feet in width, as shown on said Map; thence along said Westerly line of the Grove Drive South 0° 00' 53" West 19.19 feet to a line lying 19.19 feet Southerly of, measured at right angles from, the Northerly line of said Lot 4, 5 and 6; thence along said parallel line South 89° 47' 40" West 283.75 feet, thence South 89° 59' 13" West 265.80 feet; thence South 0° 05' 35" East 1.97 feet; thence South 89° 47' 40" West 35.81 feet; thence North 36° 10' 19" West 25.05 feet to a point on said Northerly line of said Lot 6 lying thereon North 89° 47' 40" East 7.20 feet from the Easterly Northwest corner of said Lot 6; thence along said Northerly line of Lots 4, 5 and 6 North 89° 47' 40" East 600.12 feet to said point of beginning.

At the date hereof exceptions to coverage in addition to the Exceptions and Exclusions in said policy form would be as follows:

1. Taxes and assessments, general and special, for the fiscal year 2017 - 2018, a lien, but not yet due or payable.

2. Taxes and assessments, general and special, for the fiscal year 2016 - 2017, as follows:

| | | | |
|---|---|---|---|
| Assessor's Parcel No | : | 5512-001-003 | |
| Code No. | : | 00067 | |
| 1st Installment | : | $812,691.05 | Marked Paid |
| 2nd Installment | : | $423,228.80 | Marked Paid |
| Land Value | : | $26,937,034.00 | |
| Imp. Value | : | $34,599,946.00 | |
| P.P. Value | : | $32,677,147.00 | |

Said matters affect Parcel A

3. Taxes and assessments, general and special, for the fiscal year 2016 - 2017, as follows:

| | | | |
|---|---|---|---|
| Assessor's Parcel No | : | 5512-002-001 | |
| Code No. | : | 01366 | |
| 1st Installment | : | $12,226.10 | Marked Paid |
| 2nd Installment | : | $12,226.09 | Marked Paid |
| Land Value | : | $1,974,795.00 | |
| Imp. Value | : | $23,361.00 | |

Said matters affect a portion of Parcel B

4. Taxes and assessments, general and special, for the fiscal year 2016 - 2017, as follows:

| | | | |
|---|---|---|---|
| Assessor's Parcel No | : | 5512-002-002 | |
| Code No. | : | 00067 | |
| 1st Installment | : | $163,147.78 | Marked Paid |
| 2nd Installment | : | $163,147.77 | Marked Paid |
| Land Value | : | $8,734,049.00 | |
| Imp. Value | : | $18,018,612.00 | |

Said matters affect The Remainder of Parcel B

5. Taxes and assessments, general and special, for the fiscal year 2016 - 2017, as follows:

| | | | |
|---|---|---|---|
| Assessor's Parcel No | : | 5512-002-009 | |
| Code No. | : | 00067 | |
| 1st Installment | : | $96,584.86 | Marked Paid |
| 2nd Installment | : | $96,584.86 | Marked Paid |
| Land Value | : | $15,274,798.00 | |
| Imp. Value | : | $407,318.00 | |

Said matters affect Parcel C

6. The lien of supplemental taxes, if any, assessed pursuant to the provisions of Section 75, et seq., of the Revenue and Taxation Code of the State of California.

7. An easement affecting that portion of said land and for the purposes stated herein and incidental purposes as provided in the following

| | | |
|---|---|---|
| Instrument | : | Deed |
| Granted To | : | Pan Pacific Auditorium, Inc., a corporation |
| For | : | Road and street purposes |
| Recorded | : | February 23, 1940 in Book 17291 of Official Records, Page 190 |
| Affects | : | As described therein |

8. An easement affecting that portion of said land and for the purposes stated herein and incidental purposes as provided in the following

| | | |
|---|---|---|
| Instrument | : | Deed |
| Granted To | : | J. E. Elliott |
| For | : | Road and Street purposes |
| Recorded | : | in Book 18971 of Official Records, Page 245 |
| Affects | : | As described therein |

9. An easement affecting that portion of said land and for the purposes stated herein and incidental purposes as provided in the following

| | | |
|---|---|---|
| For | : | Utilities |
| Recorded | : | in Book 26352 of Official Records, Page 452 |
| Affects | : | As described therein |

10. An unrecorded lease upon the terms, covenants, and conditions contained or referred to therein,

| | | |
|---|---|---|
| Lessor | : | A. F. Gilmore Company, a corporation |
| Lessee | : | Herbert's, Inc., formerly Highland Fling, Inc., a corporation |
| Disclosed by | : | Deed |
| Recorded | : | in Book 33210 of Official Records, Page 297 |

NOTE: The present ownership of said leasehold or leaseholds and other matters affecting the interest of the lessee or lessees are not shown herein.

11. An unrecorded lease upon the terms, covenants, and conditions contained or referred to therein,

| | | |
|---|---|---|
| Lessor | : | A. F. Gilmore Company, a corporation |
| Lessee | : | W. L. Tooley |
| Disclosed by | : | Deed |
| Recorded | : | in Book 33210 of Official Records, Page 297 |

NOTE: The present ownership of said leasehold or leaseholds and other matters affecting the interest of the lessee or lessees are not shown herein.

12. An easement affecting that portion of said land and for the purposes stated herein and incidental purposes as provided in the following

| | | |
|---|---|---|
| Instrument | : | Deed |
| Reserved By | : | A. F. Gilmore Company |
| For | : | Road and street purposes |
| Recorded | : | in Book 33210 of Official Records, Page 297 |
| Affects | : | As described therein |

And recorded November 24, 1950 in Official Records As Instrument No. 2034.

13. A reservation of the ownership of and all right, title and interest in and to the lighting poles and lighting equipment in the parking area on said land, as contained in Deed from A. F. Gilmore Company, Recorded in Book 33210 Page 297, Official Records and in Deed from Frances L. Hilen and Elizabeth J. Hilty, Recorded November 24, 1950 in Book 34890 Page 124, Official Records, as Instrument No. 2033.

14. An easement affecting that portion of said land and for the purposes stated herein and incidental purposes as provided in the following

| | | |
|---|---|---|
| Reserved By | : | Elizabeth J. Hilty and Frances L. Hilen |
| For | : | Road and street purposes |
| Recorded | : | November 24, 1950 in Official Records As Instrument No. 2036 |
| Affects | : | As described therein |

15. An easement affecting that portion of said land and for the purposes stated herein and incidental purposes as provided in the following:

| | | |
|---|---|---|
| Condemned to | : | City of Los Angeles |
| For | : | Public utilities |
| Recorded | : | in Book 34932 of Official Records, Page 291 |
| Affects | : | A portion of said land |

Note: Reference is made to said instrument for full particulars.

16. An unrecorded lease upon the terms, covenants, and conditions contained or referred to therein,

| | | |
|---|---|---|
| Lessor | : | Vine Street Realty Corporation, a corporation |
| Lessee | : | William L. Tooley, Ray G. Rand, and Irene Rand |
| Disclosed by | : | Deed |
| Recorded | : | in Book 36503 of Official Records, Page 170 |

NOTE: The present ownership of said leasehold or leaseholds and other matters affecting the interest of the lessee or lessees are not shown herein.

17. Matters as contained or referred to in an instrument,

| | | |
|---|---|---|
| Entitled | : | "Declaration of Restrictive Covenant" |
| Executed By | : | Columbia Broadcasting System, Inc., a corporation |
| Recorded | : | September 17, 1951 in Official Records As Instrument No. 3037 |
| Which Among Other Things Provides | : | As set forth therein |

18. An easement affecting that portion of said land and for the purposes stated herein and incidental purposes as shown on the filed map.

| | | |
|---|---|---|
| For | : | Drainage and sanitary sewer |
| Affects | : | As shown thereon |

19. An easement affecting that portion of said land and for the purposes stated herein and incidental purposes as provided in the following

| | | |
|---|---|---|
| Instrument | : | Deed |
| Reserved By | : | Frances L. Hilen and Elizabeth J. Hilty |
| For | : | Road, street purposes, ingress and egress |
| Recorded | : | January 27, 1953 in Book 40822 of Official Records, Page 415 As Instrument No. 1300 |
| Affects | : | As described therein |

20. An easement affecting that portion of said land and for the purposes stated herein and incidental purposes as provided in the following

| | | |
|---|---|---|
| Instrument | : | Deed |
| Reserved By | : | A. F. Gilmore Company, a corporation |
| For | : | Road and street purposes |
| Recorded | : | January 31, 1958 in Book 56458 of Official Records, Page 324 As Instrument No. 1804 |
| Affects | : | As described therein |

21. An easement affecting that portion of said land and for the purposes stated herein and incidental purposes as provided in the following

| | | |
|---|---|---|
| Instrument | : | Deed |
| Reserved By | : | Frances L. Hilen and Elizabeth J. Hilty |
| For | : | Road and street purposes |
| Recorded | : | January 31, 1958 in Book 56458 of Official Records, Page 326 As Instrument No. 1805 |
| Affects | : | As described therein |

22. Subsurface Oil and Gas Lease of that portion of said land lying more than 500 feet below the surface (without the right of surface entry), for and upon the terms, covenants and conditions contained or referred to therein,

| | | |
|---|---|---|
| Dated | : | May 5, 1958 |
| Lessor | : | A. F. Gilmore Company, Gilmore Land Company, Elizabeth J. Hilty and Frances Hilen |
| Lessee | : | E. L. Cord, A. F. Gilmore Company, Gilmore Land Company, Elizabeth J. Hilty, Frances Hilen and Columbia Broadcasting System, Inc. |
| Recorded | : | March 2, 1962 in Official Records As Instrument No. 5032 |

NOTE: The present ownership of said leasehold or leaseholds and other matters affecting the interest of the lessee or lessees are not shown herein.

23. Subsurface Oil and Gas Lease of that portion of said land lying more than 500 feet below the surface (without the right of surface entry), for and upon the terms, covenants and conditions contained or referred to therein,

| | | |
|---|---|---|
| Dated | : | May 5, 1958 |
| Lessor | : | Columbia Broadcasting System, Inc. |
| Lessee | : | E. L. Cord, A. F. Gilmore Company, Gilmore Land Company, Elizabeth J. Hilty, Frances Hilen and Columbia Broadcasting System, Inc. |
| Recorded | : | March 2, 1962 in Official Records As Instrument No. 5033 |

NOTE: The present ownership of said leasehold or leaseholds and other matters affecting the interest of the lessee or lessees are not shown herein.

24. Subsurface Oil and Gas Lease of that portion of said land lying more than 500 feet below the surface (without the right of surface entry), for and upon the terms, covenants and conditions contained or referred to therein,

| | | |
|---|---|---|
| Dated | : | May 5, 1958 |
| Lessor | : | E. L. Cord |
| Lessee | : | E. L. Cord, A. F. Gilmore Company, Gilmore Land Company, Elizabeth J. Hilty, Frances Hilen and Columbia Broadcasting System, Inc. |
| Recorded | : | March 2, 1962 in Official Records As Instrument No. 5034 |

NOTE: The present ownership of said leasehold or leaseholds and other matters affecting the interest of the lessee or lessees are not shown herein.

25. Action as follows:

| | | |
|---|---|---|
| Plaintiff | : | Los Angeles County Flood Control District |
| Defendant | : | Elizabeth J. Hilty; Paul C. Bisbano; City of Los Angeles, Columbia Broadcasting System, Inc., et al |
| Court | : | Superior Court of the State of California for the County of Los Angeles |
| Case No. | : | 798986 |
| Purpose | : | As set forth therein |

As Disclosed by or Notice of Which is

| | | |
|---|---|---|
| Recorded | : | July 13, 1962 in Official Records As Instrument No. 6033 |

26. Offer of Dedication in an instrument,

| | | |
|---|---|---|
| Entitled | : | Irrevocable Offer to Dedicate |
| For | : | Public street or highway |
| Recorded | : | March 26, 1964 in Official Records As Instrument No. 5529 |
| Affects | : | That portion of said land as described in the documents attached hereto |

Said offer was accepted by resolution, a certified copy of which was recorded August 28, 1964, as Instrument No. 6601, of Official Records.

27. An easement affecting that portion of said land and for the purposes stated herein and incidental purposes as provided in the following

| | | |
|---|---|---|
| Granted To | : | Pacific Lighting Service Company, a corporation |
| For | : | Pipe lines |
| Recorded | : | September 30, 1969 in Official Records As Instrument No. 2516 |
| Affects | : | A portion of said land |

28. An easement affecting that portion of said land and for the purposes stated herein and incidental purposes as provided in the following

| | | |
|---|---|---|
| For | : | Public street |
| Recorded | : | July 1, 1971 in Official Records As Instrument No. 4463 |
| Affects | : | As described therein |

29. An unrecorded lease upon the terms, covenants, and conditions contained or referred to therein,

| | | |
|---|---|---|
| Lessor | : | CBS Inc., a New York corporation, who acquired title as Columbia Broadcasting System, Inc., a New York corporation |
| Lessee | : | Texaco Inc., a Delaware corporation |
| Disclosed by | : | Memorandum of Lease |
| Dated | : | December 23, 1975 |
| Recorded | : | December 31, 1975 in Official Records As Instrument No. 119 |

NOTE: The present ownership of said leasehold or leaseholds and other matters affecting the interest of the lessee or lessees are not shown herein.

30. An easement affecting that portion of said land and for the purposes stated herein and incidental purposes as provided in the following

| | | |
|---|---|---|
| Granted To | : | Los Angeles County Flood Control District |
| For | : | Covered storm drain |
| Recorded | : | November 3, 1983 in Official Records As Instrument No. 83-1308294 |
| Affects | : | As described therein |

31. An easement affecting that portion of said land and for the purposes stated herein and incidental purposes as provided in the following

| | | |
|---|---|---|
| Granted To | : | Pacific Lighting Service Company, a California corporation |
| For | : | Gas Pipeline |
| Recorded | : | February 15, 1984 in Official Records As Instrument No. 84-196646 |
| Affects | : | As described therein |

32. Any facts, rights, interests or claims that may exist or arise by reason of matters, if any, disclosed by that certain Record of Survey filed in Book 97 Page 15 of Records of Survey.

33. Covenant and agreement,

| | | |
|---|---|---|
| Executed By | : | CBS Inc. |
| In Favor Of | : | The City of Los Angeles |
| Recorded | : | July 17, 1987 in Official Records As Instrument No. 87-1139335 |
| Which Among Other Things Provides | : | As set forth therein |

34. Covenant and agreement,

| | | |
|---|---|---|
| Executed By | : | Television City Cogen, a California general partnership |
| In Favor Of | : | The City of Los Angeles |
| Recorded | : | October 6, 1987 in Official Records As Instrument No. 87-1606128 |
| Which Among Other Things Provides | : | As set forth therein |

35. Covenant and agreement,

| | | |
|---|---|---|
| Executed By | : | CBS Inc., a New York corporation |
| In Favor Of | : | The City of Los Angeles |
| Recorded | : | January 8, 1988 in Official Records As Instrument No. 88-23584 |
| Which Among Other Things Provides | : | As set forth therein |

36. Matters as contained or referred to in an instrument,

| | | |
|---|---|---|
| Entitled | : | Temporary Right of Entry |
| Executed By | : | CBS Inc. (formerly known as Columbia Broadcasting System, Inc.), a New York corporation |
| Recorded | : | August 24, 1988 in Official Records As Instrument No. 88-1345780 |
| Which Among Other Things Provides | : | As set forth therein |

37. Matters as contained or referred to in an instrument,

| | | |
|---|---|---|
| Entitled | : | License Agreement |
| Executed By | : | CBS Operations and Engineering, a Division of CBS Inc. and Television City Cogen, a California general partnership |
| Recorded | : | September 25, 1989 in Official Records As Instrument No. 89-1540913 |
| Which Among Other Things Provides | : | As set forth therein |

38. Covenant and agreement,

| | | |
|---|---|---|
| Executed By | : | CBS, Inc. |
| In Favor Of | : | The City of Los Angeles |
| Recorded | : | October 23, 1989 in Official Records As Instrument No. 89-1705734 |
| Which Among Other Things Provides | : | As set forth therein |

39. Matters as contained or referred to in an instrument,

| | | |
|---|---|---|
| Entitled | : | Notice of Intent to Preserve Interest |
| Executed By | : | A. F. Gilmore Company, a corporation |
| Dated | : | October 19, 1989 |
| Recorded | : | January 18, 1990 in Official Records As Instrument No. 90-96100 |
| Which Among Other Things Provides | : | As set forth therein |

40. Matters as contained or referred to in an instrument,

| | | |
|---|---|---|
| Entitled | : | Certificate of Compliance |
| Executed By | : | CBS Inc. |
| Recorded | : | November 2, 1990 in Official Records As Instrument No. 90 1855203 |
| Which Among Other Things Provides | : | As set forth therein |

41. Covenant and agreement,

| | | |
|---|---|---|
| Executed By | : | CBS Inc., a New York corporation |
| In Favor Of | : | The City of Los Angeles |
| Recorded | : | January 24, 1991 in Official Records As Instrument No. 91-108576 |
| Which Among Other Things Provides | : | As set forth therein |

42. Matters as contained or referred to in an instrument,

| | | |
|---|---|---|
| Entitled | : | Covenant and Agreement |
| Executed By | : | CBS Inc., a New York corporation |
| In Favor of | : | City of Los Angeles |
| Recorded | : | March 15, 1991 in Official Records As Instrument No. 91-371113 |
| Which Among Other Things Provides | : | That said lands shall be held as one parcel. |

43. Covenant and agreement,

| | | |
|---|---|---|
| Executed By | : | CBS Inc. |
| In Favor Of | : | The City of Los Angeles |
| Recorded | : | March 28, 1991 in Official Records As Instrument No. 91-442151 |
| Which Among Other Things Provides | : | As set forth therein |

44. Covenant and agreement,

| | | |
|---|---|---|
| Executed By | : | CBS Inc., a New York corporation |
| In Favor Of | : | City of Los Angeles |
| Recorded | : | April 18, 1991 in Official Records As Instrument No. 91-555029 |
| Which Among Other Things Provides | : | As set forth therein |

45. Matters as contained or referred to in an instrument,

| | | |
|---|---|---|
| Entitled | : | CBS Inc., a New York corporation |
| Executed By | : | City of Los Angeles |
| Recorded | : | January 9, 1992 in Official Records As Instrument No. 92-48740 |
| Which Among Other Things Provides | : | As set forth therein |

46. Any facts, rights, interests or claims that may exist or arise by reason of matters, if any, disclosed by that certain Record of Survey filed in Book 169 Page 54 of Records of Survey.

47. An unrecorded lease upon the terms, covenants, and conditions contained or referred to therein,

| | | |
|---|---|---|
| Lessor | : | A. F. Gilmore Company |
| Lessee | : | The Grove at Farmers Market, L.L.C. |
| Disclosed by | : | Memorandum of Lease |
| Dated | : | August 8, 2000 |
| Recorded | : | September 12, 2000 in Official Records As Instrument No. 00-1430067 |

NOTE: The present ownership of said leasehold or leaseholds and other matters affecting the interest of the lessee or lessees are not shown herein.

Said matters affect Parcel D

48. Matters as contained or referred to in an instrument,

| | | |
|---|---|---|
| Entitled | : | Quitclaim of Easements, Grant of Easements and Declaration of Reciprocal Rights, Obligations and Easements |
| Executed By | : | A. F. Gilmore Company, a California corporation and The Grove at Farmers Market, LLC, a California limited liability company and CBS Broadcasting Inc., a New York corporation formerly known as Columbia Broadcasting System, Inc. and as "CBS Inc. |
| Dated | : | August 8, 2000 |
| Recorded | : | September 12, 2000 in Official Records As Instrument No. 00-1430068 |
| Which Among Other Things Provides | : | As set forth therein |

Matters as contained or referred to in an instrument,

| | | |
|---|---|---|
| Entitled | : | First Amendment to Quitclaim of Easements, Grant of Easements and Declaration of Reciprocal Rights, Obligations and Easements |
| Executed By | : | A. F. Gilmore Company, a California corporation, GFM, LLC, a Delaware limited liability company, d/b/a The Grove, LLC and CBS Broadcasting Inc., a New York corporation formerly known as Columbia Broadcasting System, Inc. and as "CBS Inc. |
| Dated | : | May 14, 2003 |
| Recorded | : | May 15, 2003 in Official Records As Instrument No. 03 1384639 |
| Which Among Other Things Provides | : | As set forth therein |

49. Matters as contained or referred to in an instrument,

| | | |
|---|---|---|
| Entitled | : | Reciprocal Easement Agreement and Declaration of Covenants, Conditions and Restrictions |
| Executed By | : | A. F. Gilmore Company and The Grove at Farmers Markets, LLC |
| Recorded | : | September 12, 2000 in Official Records As Instrument No. 00-1430069 |
| Which Among Other Things Provides | : | As set forth therein |

Said matters affect Parcel D

50. Offer of Dedication in an instrument,

| | | |
|---|---|---|
| Entitled | : | Irrevocable Offer to Dedicate |
| To | : | The City of Los Angeles |
| For | : | Public street purposes |
| Dated | : | November 5, 2001 |
| Recorded | : | November 9, 2001 in Official Records As Instrument No. 01 2152518 |
| Affects | : | As described therein |

Said easement was accepted by resolution of the City of Los Angeles recorded April 30, 2002 in Official Records as Instrument No. 02-0995136.

51. Matters as contained or referred to in an instrument,

| | | |
|---|---|---|
| Entitled | : | Maintenance of Generator Foundation |
| Executed By | : | CBS Broadcasting Inc. (formerly known as CBS Inc.) |
| Recorded | : | March 12, 2002 in Official Records As Instrument No. 02-0598903 |
| Which Among Other Things Provides | : | As set forth therein |

52. Notice of State Tax Lien as follows:

| | | |
|---|---|---|
| Filed With | : | Los Angeles |
| Certificate No. | : | W002589103 |
| Name of Taxpayer | : | Telenoticias, LLC, CBS Telenoticias, CBS, Inc. and Grupo Medcon |
| FTB Account No. | : | 446 0609 3 |
| Last Known Address | : | 2470 W 8th Ave., Hialeah, FL 33010 |
| Amount | : | $1,413.79 |
| Dated | : | September 14, 2000 |
| Recorded | : | November 2, 2000 in Official Records As Instrument No. 00 1720970 |

Matters as contained or referred to in an instrument,

| | | |
|---|---|---|
| Entitled | : | Notice of Extension of State Tax Lien |
| Executed By | : | State of California Employment Development Department |
| Dated | : | April 20, 2010 |
| Recorded | : | April 26, 2010 in Official Records As Instrument No. 20100563187 |
| Which Among Other Things Provides | : | As set forth therein |

53. Any unrecorded and subsisting leases.

54. The requirement that this Company be provided with an opportunity to inspect the land (the Company reserves the right to make additional exceptions and/or requirements upon completion of its inspection).

55. Satisfactory evidence furnished to this Company:

a) as to the due formation and continued existence of Columbia Broadcasting System, Inc. as a legal entity under the laws of New York; and

b) documents from its board of directors authorizing this transaction and specifying the officers who shall to execute on behalf of the corporation.

56. Underwriting approval is required prior to our acceptance of instructions, recording of instruments and issuance of a title insurance policy or other product. If the application is approved, this report may be amended; additional exceptions from coverage may be shown, and additional conditions or requirements may be made.

**---------- Informational Notes ----------**

A. The applicable rate(s) for the policy(s) being offered by this report or commitment appears to be section(s) 2.2.

B. The above numbered report (including any supplements or amendments thereto) is hereby modified and/or supplemented to reflect the following additional items relating to the issuance of an American Land Title Association loan form policy:

NONE

NOTE: Our investigation has been completed and there is located on said land a commercial building known as 7700, 7716, 7718 & 7800 Beverly Boulevard, City of Los Angeles, County of Los Angeles, California 90036.

The ALTA loan policy, when issued, will contain the CLTA 100 Endorsement and 116 series Endorsement.

Unless shown elsewhere in the body of this report, there appear of record no transfers or agreements to transfer the land described herein within the last three years prior to the date hereof, except as follows:

NONE

C. All transactions that close on or after March 1, 2015 will include a $20.00 minimum recording service fee, plus actual charges required by the County Recorder.

Exhibit I

**AMERICAN LAND TITLE ASSOCIATION**
**LOAN POLICY OF TITLE INSURANCE - 2006**
**EXCLUSIONS FROM COVERAGE**

The following matters are expressly excluded from the coverage of this policy, and the Company will not pay loss or damage, costs, attorneys' fees, or expenses that arise by reason of:

1. (a) Any law, ordinance, permit, or governmental regulation (including those relating to building and zoning) restricting, regulating, prohibiting, or relating to
   (i) the occupancy, use, or enjoyment of the Land;
   (ii) the character, dimensions, or location of any improvement erected on the Land;
   (iii) the subdivision of land; or
   (iv) environmental protection; or the effect of any violation of these laws, ordinances, or governmental regulations. This Exclusion 1(a) does not modify or limit the coverage provided under Covered Risk 5.
   (b) Any governmental police power. This Exclusion 1(b) does not modify or limit the coverage provided under Covered Risk 6.

2. Rights of eminent domain. This Exclusion does not modify or limit the coverage provided under Covered Risk 7 or 8.

3. Defects, liens, encumbrances, adverse claims, or other matters
   (a) created, suffered, assumed, or agreed to by the Insured Claimant;
   (b) not Known to the Company, not recorded in the Public Records at Date of Policy, but Known to the Insured Claimant and not disclosed in writing to the Company by the Insured Claimant prior to the date the Insured Claimant became an Insured under this policy;
   (c) resulting in no loss or damage to the Insured Claimant;
   (d) attaching or created subsequent to Date of Policy (however, this does not modify or limit the coverage provided under Covered Risk 11, 13, or 14); or
   (e) resulting in loss or damage that would not have been sustained if the Insured Claimant had paid value for the Insured Mortgage.

4. Unenforceability of the lien of the Insured Mortgage because of the inability or failure of an Insured to comply with applicable doing-business laws of the state where the Land is situated.

5. Invalidity or unenforceability in whole or in part of the lien of the Insured Mortgage that arises out of the transaction evidenced by the Insured Mortgage and is based upon usury or any consumer credit protection or truth-in-lending law.

6. Any claim, by reason of the operation of federal bankruptcy, state insolvency, or similar creditors' rights laws, that the transaction creating the lien of the Insured Mortgage, is
   (a) a fraudulent conveyance or fraudulent transfer, or
   (b) a preferential transfer for any reason not stated in Covered Risk 13(b) of this policy.

7. Any lien on the Title for real estate taxes or assessments imposed by governmental authority and created or attaching between Date of Policy and the date of recording of the Insured Mortgage in the Public Records. This Exclusion does not modify or limit the coverage provided under Covered Risk 11(b).

**EXCEPTIONS FROM COVERAGE – SCHEDULE B, PART 1, SECTION ONE**

This policy does not insure against loss or damage (and the Company will not pay costs, attorneys' fees or expenses) that arise by reason of:

1. (a) Taxes or assessments that are not shown as existing liens by the records of any taxing authority that levies taxes or assessments on real property or by the Public Records; (b) proceedings by a public agency that may result in taxes or assessments, or notices of such proceedings, whether or not shown by the records of such agency or by the Public Records.

2. Any facts, rights, interests, or claims that are not shown by the Public Records but that could be ascertained by an inspection of the Land or that may be asserted by persons in possession of the Land.

3. Easements, liens or encumbrances, or claims thereof, not shown by the Public Records.

4. Any encroachment, encumbrance, violation, variation, or adverse circumstance affecting the Title that would be disclosed by an accurate and complete land survey of the Land and not shown by the Public Records.

5. (a) Unpatented mining claims; (b) reservations or exceptions in patents or in Acts authorizing the issuance thereof; (c) water rights, claims or title to water, whether or not the matters excepted under (a), (b), or (c) are shown by the Public Records.

OLD REPUBLIC TITLE

rev. 07/2016

**FACTS**

# WHAT DOES OLD REPUBLIC TITLE DO WITH YOUR PERSONAL INFORMATION?

| | |
|---|---|
| **Why?** | Financial companies choose how they share your personal information. Federal law gives consumers the right to limit some but not all sharing. Federal law also requires us to tell you how we collect, share, and protect your personal information. Please read this notice carefully to understand what we do. |
| **What?** | The types of personal information we collect and share depend on the product or service you have with us. This information can include:<br>• Social Security number and employment information<br>• Mortgage rates and payments and account balances<br>• Checking account information and wire transfer instructions<br>When you are no longer our customer, we continue to share your information as described in this notice. |
| **How?** | All financial companies need to share customers' personal information to run their everyday business. In the section below, we list the reasons financial companies can share their customers' personal information; the reasons Old Republic Title chooses to share; and whether you can limit this sharing. |

| Reasons we can share your personal information | Does Old Republic Title share? | Can you limit this sharing? |
|---|---|---|
| **For our everyday business purposes —** such as to process your transactions, maintain your account(s), or respond to court orders and legal investigations, or report to credit bureaus | **Yes** | **No** |
| **For our marketing purposes —** to offer our products and services to you | **No** | **We don't share** |
| **For joint marketing with other financial companies** | **No** | **We don't share** |
| **For our affiliates' everyday business purposes —** information about your transactions and experiences | **Yes** | **No** |
| **For our affiliates' everyday business purposes —** information about your creditworthiness | **No** | **We don't share** |
| **For our affiliates to market to you** | **No** | **We don't share** |
| **For non-affiliates to market to you** | **No** | **We don't share** |

| | |
|---|---|
| Questions | **Go to [www.oldrepublictitle.com](http://www.oldrepublictitle.com)** (Contact Us) |

| Who we are | |
|---|---|
| Who is providing this notice? | Companies with an Old Republic Title name and other affiliates. Please see below for a list of affiliates. |

| What we do | |
|---|---|
| **How does Old Republic Title protect my personal information?** | To protect your personal information from unauthorized access and use, we use security measures that comply with federal law. These measures include computer safeguards and secured files and buildings. For more information, visit http://www.OldRepublicTitle.com/newnational/Contact/privacy. |
| **How does Old Republic Title collect my personal information?** | We collect your personal information, for example, when you:<br>• Give us your contact information or show your driver's license<br>• Show your government-issued ID or provide your mortgage information<br>• Make a wire transfer<br>We also collect your personal information from others, such as credit bureaus, affiliates, or other companies. |
| **Why can't I limit all sharing?** | Federal law gives you the right to limit only:<br>• Sharing for affiliates' everyday business purposes - information about your creditworthiness<br>• Affiliates from using your information to market to you<br>• Sharing for non-affiliates to market to you<br><br>State laws and individual companies may give you additional rights to limit sharing. See the "Other important information" section below for your rights under state law. |

| Definitions | |
|---|---|
| **Affiliates** | Companies related by common ownership or control. They can be financial and nonfinancial companies.<br>• Our affiliates include companies with an Old Republic Title name, and financial companies such as Attorneys' Title Fund Services, LLC, Lex Terrae National Title Services, Inc., Mississippi Valley Title Services Company, and The Title Company of North Carolina. |
| **Non-affiliates** | Companies not related by common ownership or control. They can be financial and non-financial companies.<br>• Old Republic Title does not share with non-affiliates so they can market to you |
| **Joint marketing** | A formal agreement between non-affiliated financial companies that together market financial products or services to you.<br>• Old Republic Title doesn't jointly market. |

## Other Important Information

Oregon residents only: We are providing you this notice under state law. We may share your personal information (described on page one) obtained from you or others with non-affiliate service providers with whom we contract, such as notaries and delivery services, in order to process your transactions. You may see what personal information we have collected about you in connection with your transaction (other than personal information related to a claim or legal proceeding). To see your information, please click on "Contact Us" at www.oldrepublictitle.com and submit your written request to the Legal Department. You may see and copy the information at our office or ask us to mail you a copy for a reasonable fee. If you think any information is wrong, you may submit a written request online to correct or delete it. We will let you know what actions we take. If you do not agree with our actions, you may send us a statement.

## Affiliates Who May be Delivering This Notice

| | | | | |
|---|---|---|---|---|
| **American First Abstract, LLC** | **American First Title & Trust Company** | **American Guaranty Title Insurance Company** | **Attorneys' Title Fund Services, LLC** | **Compass Abstract, Inc.** |
| **eRecording Partners Network, LLC** | **Genesis Abstract, LLC** | **Kansas City Management Group, LLC** | **L.T. Service Corp.** | **Lenders Inspection Company** |
| **Lex Terrae National Title Services, Inc.** | **Lex Terrae, Ltd.** | **Mara Escrow Company** | **Mississippi Valley Title Services Company** | **National Title Agent's Services Company** |
| **Old Republic Branch Information Services, Inc.** | **Old Republic Diversified Services, Inc.** | **Old Republic Exchange Company** | **Old Republic National Title Insurance Company** | **Old Republic Title and Escrow of Hawaii, Ltd.** |
| **Old Republic Title Co.** | **Old Republic Title Company of Conroe** | **Old Republic Title Company of Indiana** | **Old Republic Title Company of Nevada** | **Old Republic Title Company of Oklahoma** |
| **Old Republic Title Company of Oregon** | **Old Republic Title Company of St. Louis** | **Old Republic Title Company of Tennessee** | **Old Republic Title Information Concepts** | **Old Republic Title Insurance Agency, Inc.** |
| **Old Republic Title, Ltd.** | **Republic Abstract & Settlement , LLC** | **Sentry Abstract Company** | **The Title Company of North Carolina** | **Title Services, LLC** |
| **Trident Land Transfer Company, LLC** | | | | |

Order: 2676011442
Doc: CALOSA:MASS 5512-00002

| 5512 | 2 SHEET | P. A. 1589-2 | TRA 67 1366 | REVISED: 2002 05 24 03 00 20 03 25 28 | | | | SEARCH NO. | | OFFICE OF THE ASSESSOR COUNTY OF LOS ANGELES COPYRIGHT © 2002 |
|---|---|---|---|---|---|---|---|---|---|---|

2004

MAPPING AND GIS SERVICES
SCALE 1" = 100'

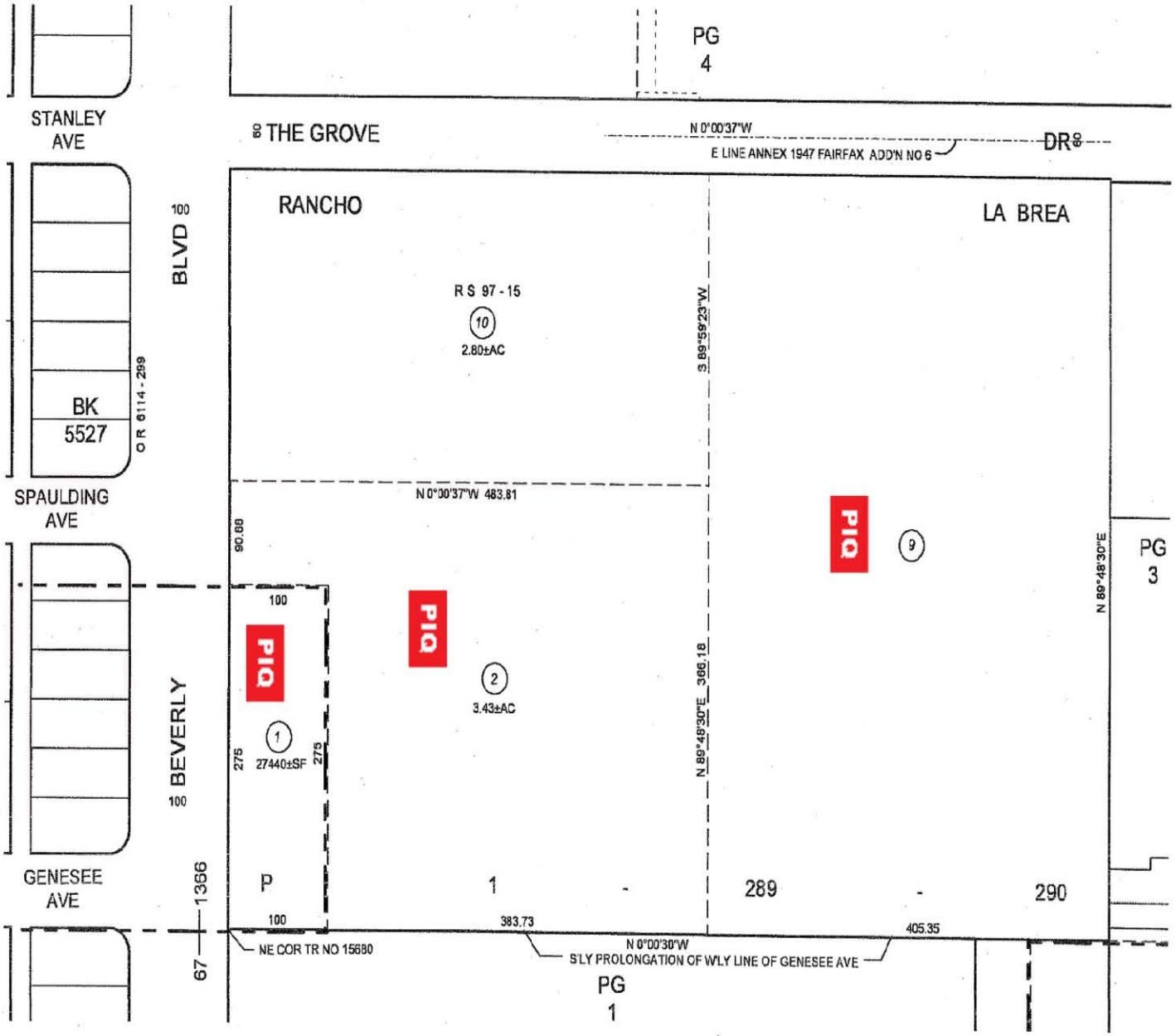


Notice
Page 1 of 1
Requested By: ORT7021XML, Printed: 9/29/2017 3:58 PM

# N: Other Supporting Documents

User Questionnaire
EPA Minimum Standard

In order to qualify for defenses to CERCLA liability, a defendant must demonstrate the completion of "all appropriate inquiry" (AAI). As defined by EPA, AAI includes purchasers to consider certain information not within the scope of a Phase I assessment. Though EPA does not require the buyer to disclose related information to the environmental professional, inclusion of this information in the Phase I report may support future defenses to liability.

**Completion of this questionnaire by a property seller will not satisfy EPA requirements for AAI.**

Site Name/Address:

/ƧYLJfŜűŜŘ .è/Title: Date:

1. **Environmental cleanup liens that are filed or recorded against the site (40 CFR 312.25)**

   Are you aware of any environmental cleanup liens against the property that are filed under federal, tribal, state or local law? (**Note:** if unknown, a review of title records or an environmental lien search is recommended)

   Yes No

2. **Activity and Land Use Limitations that are in place on the site or that have been filed or recorded in a registry (40 CFR 312.26)**

   Are you aware of any AULs, such as engineering controls, land use restrictions or institutional controls that are in place at the site and/or have been filed or recorded in a registry under federal, tribal, state or local law?

   Yes No

3. **Specialized knowledge or experience of the person seeking to qualify for the LLP (40 CFR 312.28).**

   Do you have any specialized knowledge or experiences related to the property, nearby properties, or are you involved in the same line of business as the current or former occupants of the property or an adjoining property so that you would have specialized knowledge of the chemicals and processes used by this type of business?

   Yes No

4. **Relationship of the purchase price to the fair market value of the property if it were not contaminated (40 CFR 312.29).**

   Does the purchase price being paid for this property reasonably reflect the fair market value of the property?

   Yes No

5. **Commonly known or reasonably ascertainable information about the property (40 CFR 312.30)**

   Are you aware of commonly known or reasonably ascertainable information about the property that would help the environmental Professional to identify conditions indicative of releases or threatened releases?

   Yes No

6. Are you aware of any obvious indicators that point to the presence or likely presence of contamination at the property?

   Yes No

Provide details of any “yes” answer. Attach supporting documentation, where appropriate.

# Drinking Water Quality Report 2017

For the period of January 1 through December 31, 2017



LA DWP Los Angeles Department of Water & Power

2017

## Table of Contents


| | |
|---|---|
| Water Quality : A Continuous Process | 3 |
| A Strategic, Long Term Approach to Water Quality | 4 |
| Where Does L.A. Get the Water it Needs? | 5 |
| Regulatory Compliance | 6 |
| Lead Testing in K-12 Public Schools | 8 |
| Water Quality Service Areas in L.A. | 10 |
| 2017 Drinking Water Quality Monitoring Results | 11 |
| General Information | 18 |
| Non-English Message | 19 |


LA DWP Los Angeles Department of Water & Power





**A Message from Andrew Linard**

Director of Water Quality

# Water Quality: A Continuous Process

LADWP employees work hard to make sure that Los Angeles has safe, high quality water. The construction, operation, and maintenance of our large and complex water system are critical to ensuring a continuous, reliable water service.

While our system delivered high quality water throughout 2017, unfortunately we experienced an incident on January 22, 2018 during the startup of the Los Angeles Aqueduct Filtration Plant following our annual maintenance shutdown. As you will read within this report, partially treated water intermittently entered the drinking water system over a period of nine hours. The incident was promptly reported to our regulator, the California State Water Resources Control Board, Division of Drinking Water. Based on their evaluation of the filtration and disinfection that the water received prior to distribution, the regulators determined that the incident was not an immediate threat to human health, was not an emergency, and did not require any action on the part of customers. We want you to know that we have taken corrective action to ensure that this does not happen again. These include modification of our plant start-up procedures, enhanced training of our water treatment operators, and infrastructure improvements that include additional sensors and ultimately a new ultraviolet disinfection facility that is currently under construction.

We know that maintaining and preserving the confidence and trust of our customers, is critical to our responsibility of providing water to the city. As such, we welcome the opportunity to talk about the quality of water, whether it is over the phone, at a neighborhood event, at a policy briefing or on the news.

We want our customers to know: LADWP is not just your water company, but your neighborhood utility. You can count on us to provide reliable, quality service and to respond should you have concerns with your water—in your home, business, school or local park. L.A.'s water infrastructure is vast and we know issues can occur both within our system and in our customers' property pipes and fixtures. Should your experience at the end of the tap be not what you expect it to be, let us know right away! Pick up the phone or email us. Our staff is accessible, accountable and helpful, ready to promptly and safely work through any water concerns that you may have.

As the new Director of Water Quality, I will continue to uphold our commitment to putting our customers first and to continuously review procedures and protocols to improve upon them. Preserving your trust and confidence will always be at the forefront of our efforts to serve you.





**A Message from Richard F. Harasick**

LADWP Senior Assistant General Manager, Water System

# A Strategic, Long Term Approach to Water Quality

LADWP continues to improve its operations and services every day, ensuring we meet our mission of providing safe, reliable, cost-effective drinking water to L.A. Looking to the future, we know that water quality, reliability, and supply are evolving issues due to new regulations, aging infrastructure, and dependence on imported water.

Water quality, of course, begins with a reliable source of water. Currently, the majority of our water comes from far away. In the long-term, we aim to reduce our purchased imported supplies as we source more local resources such as groundwater, stormwater, and recycled water, while reducing demand through water conservation. In addition, ongoing stormwater capture projects, such as enhancement of the Tujunga and Pacoima Spreading Grounds, will provide over 4.3 billion gallons of water annually. These major investments will help reduce reliance on imported water to source 50 percent of L.A.'s water supply locally by 2035.

Our efforts to modernize L.A.'s water infrastructure reached important milestones this past year as well. We brought four of our uncovered reservoirs into compliance with the Long Term 2 Enhanced Surface Water Treatment Rule. Compliance has been achieved either by covering the reservoir, removing it from service, or providing additional treatment to protect the drinking water. Silver Lake, Elysian, Santa Ynez Canyon, and Ivanhoe reservoirs have been completed and we are making progress on bringing the two remaining open reservoirs (Upper Stone Canyon and Los Angeles) into compliance. To address other regulations and improve the overall quality of our water, LADWP has entered the final phase to expand the use of chloramine to disinfect most of its water distribution system. The use of chloramine will improve taste and reduce any odors. Most importantly, it is a key method in reducing harmful disinfection byproducts.

In a system as large as ours, water quality depends on a modern, reliable distribution system. When our customers open the tap, they expect water to flow. LADWP replaced 184,000 feet of aging mainline pipe and 11,712 feet of large diameter trunk line pipes last year. This increased replacement rate has helped reduce the number of annual leaks in the system. Our long-term goal is to invest $1 billion in infrastructure reliability over the next 10 years to replace 500 miles of leak-prone, high-risk mainlines throughout the city and achieve and sustain a 100-year replacement cycle.

LADWP has also pioneered the installation of flexible earthquake resistant pipes in the United States to provide even greater system reliability in the event of an earthquake. Over 13,000 feet of Earthquake Resistant Ductile Iron Pipe has been installed at five critical locations throughout Los Angeles. The largest installation to date, with 54-inch diameter pipe, began in 2018 along a two-mile stretch of the Foothill Trunk Line Replacement Project. This project is part of an important water artery leading into the city that crosses the San Fernando Fault in Sylmar.

The water system also includes large valves, pump stations, pressure regulators and relief stations and of course water meters. Functioning meters ensure accurate billing for the water our customers receive, so we are increasing our replacement rate to achieve a 20-year replacement cycle. This past year our crews replaced 27,500 meters.

LADWP has been providing the city with water service for over 100 years, and we are committed to continue doing so safely and reliably for many more years. The careful planning and cost-effective investments that we make today will continue to yield clean, refreshing, quality water well into the next century.

# Where Does L.A. Get the Water It Needs?

The sources of drinking water (both tap water and bottled water) include rivers, lakes, streams, ponds, reservoirs, springs, and wells. As water travels over the surface of the land or through the ground, it dissolves naturally-occurring minerals and, in some cases, radioactive material, and can pick up substances resulting from the presence of animals or from human activity.

Contaminants that may be present in source water include:

- Microbial contaminants, such as viruses and bacteria that may come from sewage treatment plants, septic systems, agricultural livestock operations, and wildlife.
- Inorganic contaminants, such as salts and metals, that can be naturally-occurring or result from urban stormwater runoff, industrial or domestic wastewater discharges, oil and gas production, mining, or farming.
- Pesticides and herbicides that may come from a variety of sources such as agriculture, urban stormwater runoff, and residential uses.
- Organic chemical contaminants, including synthetic and volatile organic chemicals that are byproducts of industrial processes and petroleum production, and can also come from gas stations, urban stormwater runoff, agricultural application, and septic systems.
- Radioactive contaminants that can be naturally-occurring or be the result of oil and gas production and mining activities.

In order to ensure that tap water is safe to drink, the U.S. Environmental Protection Agency (U.S. EPA) and the State Water Resources Control Board (State Board) prescribe regulations that limit the amount of certain contaminants in water provided by public water systems. State Board regulations also establish limits for contaminants in bottled water that provide the same protection for public health.

Drinking water, including bottled water, may reasonably be expected to contain at least small amounts of some contaminants. The presence of contaminants does not necessarily indicate that water poses a health risk. More information about contaminants and potential health effects can be obtained by calling the U.S. EPA's Safe Drinking Water Hotline: (800) 426-4791.



# L.A.'s Water Sources in 2017




## Important Notice

### Precautions for the Special Needs Population

There are certain health conditions for which additional precautions on environmental exposures, including drinking water, would be advisable. Elderly customers and infants can be particularly at risk from infection as well as those with weakened immune systems, including individuals living with HIV/AIDs or other immune system disorders, those who may have undergone chemotherapy or those who have received organ transplants.

Customers concerned with these types of health challenges should seek advice from their health care providers about drinking tap water. Contact U.S. EPA's Safe Drinking Water Hotline at (800) 426-4791, or visit www.epa.gov for free guidelines on how to reduce the risk of infection by cryptosporidium and other microbial contaminants.

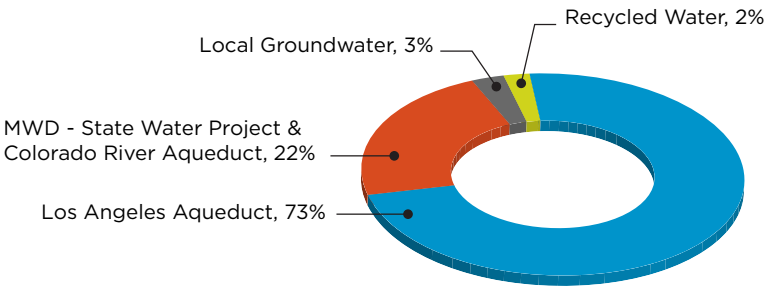

# Regulatory Compliance How do we measure up?

LADWP works around the clock to ensure that the drinking water we deliver to our customers is of the highest quality and meets all safety requirements. Highly trained, certified treatment operators monitor our water treatment operations continuously, thereby helping meet federal and state standards for drinking water. In 2017, we tested for more than 200 constituents in the water and performed more than 125,900 tests on samples taken throughout our water system.

## Notice of Violation of Drinking Water Regulations

Water quality is our top priority and we work around the clock to ensure that the drinking water we deliver to our customers is of the highest quality and meets all safety regulations. Water treatment facilities and treatment protocols were met year-round. However, on January 22, 2018, the Los Angeles Aqueduct Filtration Plant (LAAFP) experienced an operational issue that caused a portion of the water entering the distribution system to fall short of drinking water requirements. LADWP is notifying its customers in accordance with state drinking water notification regulations. The potentially impacted areas are in the north and northwest San Fernando Valley. The incident was not deemed an emergency and no action was required by customers at the time of the occurrence.

During the start-up of the LAAFP plant following the annual one-week maintenance shutdown, one of several treatment processes—contact with chlorine—was not sufficiently provided to a portion of the water drawn into the distribution system. During the time between 1:30 p.m. and 10:30 p.m. a portion of the treated water from the LAAFP did not meet the 99.99 percent virus inactivation criteria resulting in a violation of the Surface Water Treatment Rule. While not meeting the requirement, the water was treated with ozone, filtration and ultraviolet light—processes that serve as barriers to microbial pathogens. Total chlorine disinfection residual was also maintained in the supply entering the system at all times.

Maintaining the highest water quality is of the utmost importance to us here at LADWP and we have revised our facility operating and training procedures to ensure that a similar incident does not occur again. This includes continuous monitoring of all critical points during the start-up process, ensuring chlorine disinfectant is added and contact time is adequate before any filtration plant supply enters the distribution system. Longer term completion of the new Los Angeles Reservoir Ultraviolet Disinfection Plant will enable valves to be used as additional physical barriers during the start-up process.

For questions regarding this citation, call the Water Quality Division directly at (213) 367-3182 or visit www.ladwp.com/waterquality/Tier2TreatmentViolation.

Please share this information with all other people who drink the water, especially those who may not have received this public notice directly (for example, people in apartments, nursing homes, schools, and businesses).

People with severely compromised immune systems, infants, and some elderly may be at increased risk. These people should seek advice about drinking water from their health care providers. General guidelines on ways to lessen the risk of infection by microbes are available from U.S. EPA's Safe Drinking water Hotline at (800) 426-4791.

## Voluntary Lead Testing of Drinking Water at California Public and Private K-12 Schools

In January 2017, the California Division of Drinking Water amended LADWP's domestic water supply permit to include a new voluntary program to test for lead in drinking water at California public and private K-12 schools within our service area. Schools interested in participating in this program can find out more information at www.ladwp.com/waterquality under **Water Quality in the News, Lead Testing for Los Angeles Schools**. Written requests will be accepted until November 1, 2019.

Upon receiving a written request, LADWP will contact the school and schedule a site visit to assist in developing a sampling plan. A maximum of five onsite locations that are regularly used for drinking or cooking can be selected for sampling. A trained school employee will collect samples at the school and LADWP water quality staff will pick up and deliver them to LADWP's certified Water Quality Laboratory for testing. All test results will be reported to the school and to the State. If a sample test result is above the lead action level of 15 µg/L, it will be reported to the school within two business days and the location will be resampled within 10 business days. If a sample test result is below the lead action level of 15 µg/L, it will be reported to the school within 10 business days.

Currently, LADWP has received and processed 23 requests from schools. The breakdown of the samples results are as follows:

Total Samples Tested: 53
Non-Detect Results: 48
Above Action level: 0
Maximum Result: 3.5 µg/L
Average Result: 0.22 µg/L

For questions regarding this program, contact Thomas Dailor at (213) 367-0921.

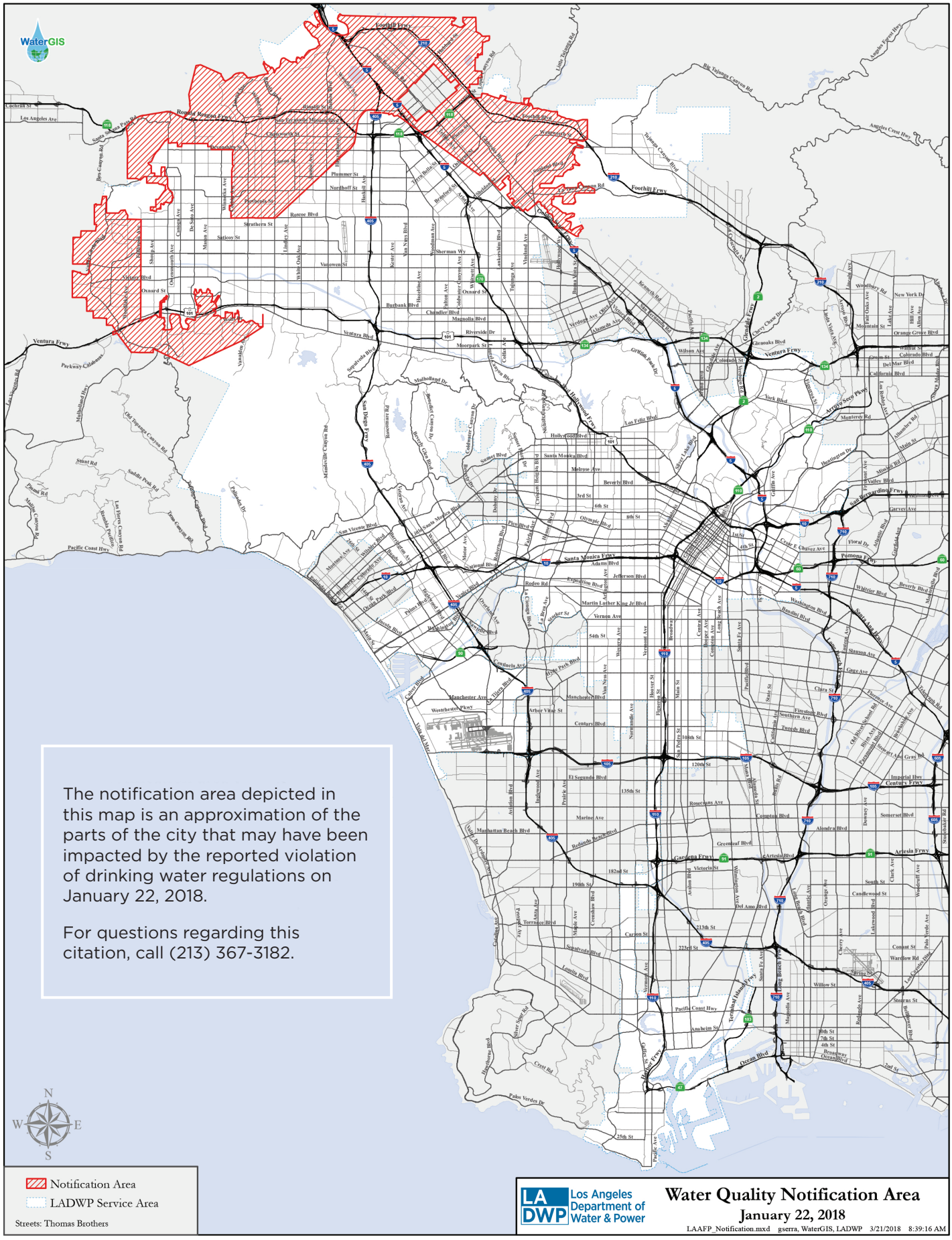
WaterGIS
The notification area depicted in this map is an approximation of the parts of the city that may have been impacted by the reported violation of drinking water regulations on January 22, 2018.
For questions regarding this citation, call (213) 367-3182.
N
W
E
S
Notification Area
LADWP Service Area
Streets: Thomas Brothers
LA DWP Los Angeles Department of Water & Power
Water Quality Notification Area
January 22, 2018
LAAFP_Notification.mxd gserra, WaterGIS, LADWP 3/21/2018 8:39:16 AM

## AB 746 Requires Lead Testing in California Public K-12 Schools

Effective January 1, 2018, California Assembly Bill 746 requires community water systems to test for lead in drinking water at California public K-12 schools within their service area by July 1, 2019. This new law complements the existing voluntary lead testing in schools program that began in early 2017. Under the new lead testing program, all public K-12 schools must participate in lead testing unless they can show that their school was constructed or their plumbing was replaced after December 31, 2009, and that they have conducted equivalent lead testing after January 1, 2009 and posted the results on their website.

In an effort to facilitate lead testing under this new program, LADWP will be contacting public K-12 schools within its service area that may potentially qualify. For questions regarding this new program, contact Thomas Dailor at (213) 367-0921.

## Assessment Programs for Surface and Groundwater Sources

**Purchased Supplies**
The Metropolitan Water District of Southern California (MWD) receives and treats water from the State Water Project and the Colorado River that is then delivered to Los Angeles customers. Three of the five MWD treatment plants, F.E. Weymouth, Robert B. Diemer and Joseph Jensen, supply water to the Los Angeles area. MWD tests its water for nearly 400 constituents and performs about 250,000 water quality tests per year on samples gathered from its vast distribution system. Analyses of these samples are undertaken at MWD's state-of-the art water quality laboratory. Results are provided to LADWP and are included in this report on Tables I, II and III (see pages 12-16).

**Safeguarding Our Surface Water**
Administered by the State Water Resources Control Board, Division of Drinking Water (SWRCB-DDW), the Surface Water Treatment Rule (SWTR) is a set of drinking water regulations that establish specific treatment requirements for surface water to reduce the risk of waterborne diseases. In Los Angeles, the SWTR applied to four of 10 uncovered reservoirs: Lower Stone Canyon, Encino, and Upper and Lower Hollywood. We successfully met the compliance deadlines and treatment requirements for all four reservoirs.

The last update to the SWTR is the Long Term 2 Enhanced Surface Water Treatment Rule (LT2). This rule protects treated water reservoirs from microbiological contamination by requiring one of three actions: 1) covering, 2) removing from service, or 3) providing additional treatment. LT2 is also applied to then six remaining uncovered reservoirs: Los Angeles, Upper Stone Canyon, Santa Ynez, Ivanhoe, Silver Lake, and Elysian.

On March 31, 2009, a compliance agreement for LT2 was executed between LADWP and SWRCB-DDW. We are working diligently to bring all reservoirs into compliance as quickly as possible and will do so by the specified date in the compliance agreement.

**Ivanhoe Reservoirs**: An extension for additional work necessary to isolate Ivanhoe Reservoir has been granted due to unexpected delays in the commissioning of Headworks East Reservoir, which replaces Ivanhoe's storage capacity. Headworks East Reservoir came online in December 2014 and the construction of Headworks West Reservoir began in 2015. The Headworks Reservoir complex will provide the necessary system reliability when completed in late 2018 to allow Ivanhoe Reservoir to be removed from service.

**Upper Stone and Elysian Reservoirs**: In January 2012, the Board approved the Final Environmental Impact Report for a floating cover on Upper Stone Canyon Reservoir and followed with a similar action in April 2012 for the Elysian Reservoir. Upper Stone Canyon's final design was completed and the construction bid was issued in September 2016; Elysian Reservoir was removed from service in December 2015 and construction of the Elysian Reservoir cover was completed in February 2018.

**Los Angeles Reservoir**: Los Angeles Reservoir remains in service. The "shading" of the reservoir was completed in 2015 when the last of approximately 96 million shade balls were deployed to control disinfection byproducts and algae. The new Los Angeles Reservoir Ultraviolet Disinfection Plant will be built to meet LT2 requirements for the water leaving the reservoir. Design of the UV facility has been completed and construction began in 2017; it will be completed in 2022.

Go to www.ladwp.com/waterquality to learn more about water quality projects and issues.



About 96 million shade balls cover Los Angeles Reservoir to protect against disinfection byproducts and algae.

# Water Quality Service Areas in Los Angeles

### San Fernando Valley Communities
Sources: Los Angeles Aqueduct, local groundwater, and MWD State Water Project

| | | |
|---|---|---|
| Arleta | Panorama City | Warner Center |
| Canoga Park | Porter Ranch | West Hills |
| Chatsworth | Reseda | Winnetka |
| Encino | Sherman Oaks | Woodland Hills |
| Granada Hills | Studio City | |
| Hollywood Hills | Sun Valley | |
| Lake View Terrace | Sunland | |
| Mission Hills | Sylmar | |
| North Hills | Tarzana | |
| North Hollywood | Toluca Lake | |
| Northridge | Tujunga | |
| Olive View | Valley Village | |
| Pacoima | Van Nuys | |

### Western Los Angeles Communities
Sources: Los Angeles Aqueduct and MWD State Water Project

| | |
|---|---|
| Bel Air Estates | Palisades Highlands |
| Beverly Glen | Palms |
| Brentwood | Playa del Rey |
| Castellamare | Sawtelle |
| Century City | Venice |
| Cheviot Hills | West Los Angeles |
| Culver City* | Westchester |
| Mar Vista | Westwood |
| Pacific Palisades | |

### Eastern Los Angeles Communities
Sources: MWD State Water Project and Colorado River Aqueduct

| | | |
|---|---|---|
| Atwater Village | Echo Park | Lincoln Heights |
| Boyle Heights | El Sereno | Montecito Heights |
| Cypress Park | Glassell Park | Monterey Hills |
| Eagle Rock | Highland Park | Mt. Washington |

### Central Los Angeles Communities
Sources: Los Angeles Aqueduct, MWD State Water Project, and local groundwater

| | | |
|---|---|---|
| Baldwin Hills | Hyde Park | Park La Brea |
| Chinatown | Koreatown | Rancho Park |
| Country Club Park | L.A. City Strip* | Silverlake |
| Crenshaw | Little Tokyo | Watts |
| Griffith Park | Los Feliz | West Hollywood* |
| Hancock Park | Mid City | Westlake |
| Hollywood | Mt. Olympus | |

### Harbor Communities
Sources: MWD State Water Project and Colorado River Aqueduct

| | | |
|---|---|---|
| East San Pedro (Terminal Island) | Harbor Gateway* | Wilmington |
| Harbor City | L.A. City Strip* | |
| | San Pedro | |

*Portions of

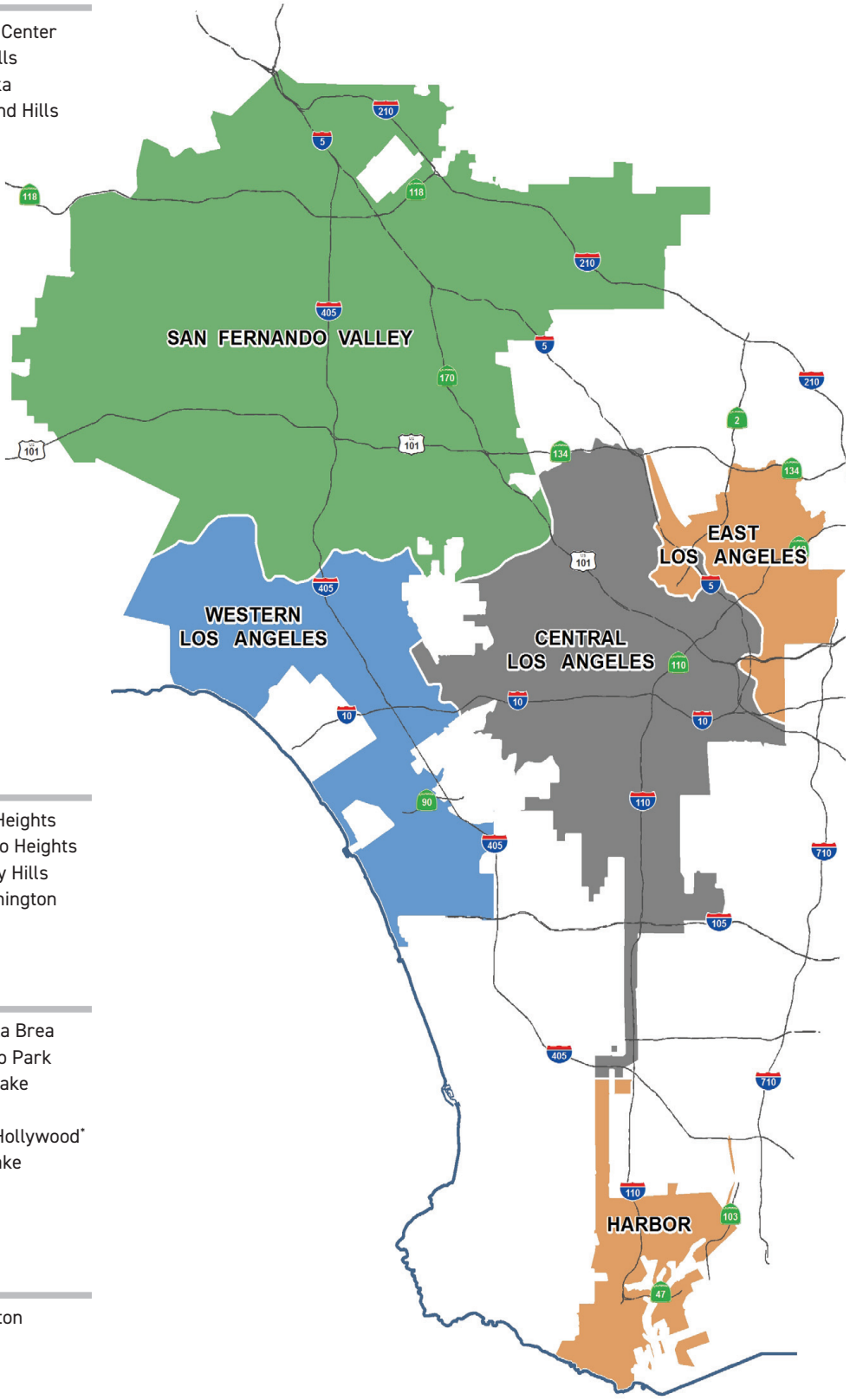

## Terms Used in the Tables

**Compliance:** A drinking water standard based on the health risk (primary standards) and aesthetic (secondary standards) exposure of a contaminant to consumers. For example, bacteria and nitrate have strict limits that must be met at all times due to the acute effects they can cause. Other standards, like small amounts of disinfection by-products and man-made chemicals, have standards that are based on a lifetime of exposure because the risk to consumers is very low. Compliance with most standards is based on an average of samples collected within a year. This allows for some fluctuation above and below the numerical standard, while still protecting public health.

**Federal Action Level (AL):** Concentration of a contaminant which, if exceeded, triggers treatment or other requirements that a water system must follow. ALs are set by U.S. Environmental Protection Agency (U.S. EPA).

**Federal Minimum Reporting Level (MRL):** Minimum concentration of a contaminant which can be detected in drinking water using analytical methods established by the U.S. EPA. Data reported in Table IV reflect MRLs.

**Maximum Contaminant Level Goal (MCLG):** Level of a contaminant in drinking water below which there is no known or expected risk to health. MCLGs are set by the U.S. EPA.

**Maximum Residual Disinfectant Level (MRDL):** Highest level of a disinfectant allowed in drinking water. There is convincing evidence that addition of a disinfectant is necessary for control of microbial contaminants.

**Maximum Residual Disinfectant Level Goal (MRDLG):** Level of a drinking water disinfectant below which there is no known or expected risk to health. MRDLGs do not reflect the beneficial use of disinfectants to control microbial contaminants. MRDLGs are set by U.S. EPA.

**Notification Level (NL):** Health-based advisory level established by SWRCB-DDW for chemicals in drinking water that lack MCLs.

**Primary Drinking Water Standard (PDWS):** MCLs and MRDLs for contaminants that affect health along with their monitoring and reporting requirements, and water treatment requirements.

**Public Health Goal (PHG):** Level of a contaminant in drinking water below which there is no known or expected risk to health. PHGs are set by the California Environmental Protection Agency, Office of Environmental Health Hazard Assessment (OEHHA).

**Secondary Maximum Contaminate Level (SMCL):** Highest level a constituent allowed in drinking water that may affect the taste, odor or appearance. SMCLs are set by the U.S. EPA.

**State Detection Limit (DLR):** A detected contaminant at or above its detection level for reporting purposes. DLRs are set by the SWRCB-DDW. Data reported in Tables I through III reflect DLRs.

**State Maximum Contaminant Level (MCL):** Highest level of a contaminant allowed in drinking water. Primary MCLs are set as close to the Public Health Goals (PHGs) or Maximum Contaminant Level Goals (MCLGs) as is economically and technologically feasible. For certain contaminants, compliance with MCL is based on the average of all samples collected throughout the year.

**Treatment Technique (TT):** Required process intended to reduce the level of a contaminant in drinking water. For example, the filtration process is a treatment technique used to reduce turbidity (cloudiness in water) and microbial contaminants from surface water. High turbidities may be indicative of poor or inadequate filtration.

# Table I

Calendar Year 2017 Water Quality Monitoring Results
**Health-based Primary Drinking Water Standards (MCLs)**
**Substances Detected in Treated Water**

| Substances | Major Sources in Drinking Water | Units | Meets Primary Standard (YES / NO) | State Primary Standard MCL | State PHG |
|---|---|---|---|---|---|
| Aluminum | Erosion of natural deposits; residue from surface water treatment processes | µg/L | YES | 1000 | 600 |
| Arsenic | Erosion of natural deposits | µg/L | YES | 10 | 0.004 |
| Barium | Erosion of natural deposits | µg/L | YES | 1000 | 2000 |
| Bromate (b) | By-product of ozone disinfection; formed under sunlight for chlorinated water | µg/L | YES | 10 | 0.1 |
| Fluoride | Erosion of natural deposits; water additive that promotes strong teeth | mg/L | YES | 2 | 1 |
| Gross Alpha Particle Activity (c) | Naturally present in the environment | pCi/L | YES | 15 | 0 |
| Gross Beta Particle Activity (c) | Naturally present in the environment | pCi/L | YES | 50 | 0 |
| Heterotrophic Plate Count Bacteria | Naturally present in the environment | CFU/mL | YES | TT | none |
| Nitrate (as N) | Erosion of natural deposits; runoff and leaching from fertilizer use | mg/L | YES | 10 | 10 |
| Nitrate + Nitrite (as N) | Erosion of natural deposits; runoff and leaching from fertilizer use | mg/L | YES | 10 | 10 |
| Total Organic Carbon (TOC) | Erosion of natural deposits | mg/L | YES | TT | none |
| Trichloroethylene (TCE) | Discharge from metal degreasing sites and other factories | µg/L | YES | 5 | 1.7 |
| Turbidity (d) | Soil runoff | NTU | YES | TT = 1 | none |
| | | % | | TT = 95% of samples ≤0.3 NTU | |
| Uranium (c) | Erosion of natural deposits | pCi/L | YES | 20 | 0.43 |

**Table I**

| Los Angeles Aqueduct Filtration Plant | | Northern Combined Wells | | Southern Combined Wells | | MWD Weymouth Plant | | MWD Diemer Plant | | MWD Jensen Plant | |
|---|---|---|---|---|---|---|---|---|---|---|---|
| Average | Range | Average | Range | Average | Range | Average | Range | Average | Range | Average | Range |
| <50 | <50 | <50 | <50 | <50 | <50 | 170 (a) | <50 - 210 | 159 (a) | <50 - 130 | 89 (a) | <50 – 120 |
| 4 (a) | <2 – 5 | 2 | <2 – 4 | <2 | <2 – 4 | <2 | <2 | <2 | <2 | <2 | <2 - 2.4 |
| <100 | <100 | <100 | <100 | <100 | <100 – 106 | <100 | <100 | <100 | <100 | <100 | <100 |
| 3 (a) | <1 – 3 | 1 | <1 – 3 | 1 | <1 – 3 | NA (b) | 2.6 - 5.0 | 2.3 (a) | <1 - 5.8 | 7.4 (a) | 3.3 - 8.9 |
| 0.8 | 0.7 – 0.9 | 0.8 | 0.7 – 1.0 | 0.8 | 0.7 – 0.9 | 0.7 | 0.5 - 0.9 | 0.7 | 0.6 - 0.9 | 0.7 | 0.6 - 0.8 |
| <3 | <3 | 4 | <3 - 4 | 4 | <3 – 4 | <3 | <3 | <3 | <3 | <3 | <3 – 3 |
| 6 | 5 - 6 | 5 | 5 – 7 | 5 | <4 – 7 | <4 | <4 | <4 | <4 | <4 | <4 |
| <1 | <1 - 121 | <1 | <1 – 200 | <1 | <1 – 2 | <1 | <1 - 1 | <1 | <1 - 1 | <1 | <1 - 1 |
| <0.4 | <0.4 | 1 | <0.4 – 3 | 0.6 | <0.4 – 5 | <0.4 | <0.4 | <0.4 | <0.4 | 0.6 | 0.6 |
| <0.4 | <0.4 | 1 | <0.4 – 3 | 0.6 | <0.4 – 5 | NR | NR | NR | NR | NR | NR |
| 1.9 | 1.5 - 2.7 | 1.8 | 1.5 - 2.7 | 1.8 | 0.3 - 2.5 | 2.5 (a) | 2.0 - 2.9 | 2.4 (a) | 1.8 - 3.0 | 2.5 (a) | 2.3 - 3.1 |
| <0.5 | <0.5 | <0.5 | <0.5 – 1 | <0.5 | <0.5 – 1 | <0.5 | <0.5 | <0.5 | <0.5 | <0.5 | <0.5 |
| 0.97 | NA | NA | NA | NA | NA | 0.04 | NA | 0.08 | NA | 0.06 | NA |
| 100% | | | | | | 100% | | 100% | | 100% | |
| 4 | <1 – 5 | 3 | <1 – 6 | 3 | <1 – 6 | <1 | <1 | <1 | <1 | <1 | <1 - 1 |

(a) Values reflect Highest Running Annual Average (HRAA). HRAA is the highest of all Running Annual Averages (RAAs) in the reported calendar year. RAA is a calculated average of all samples collected within the previous 12-month period, which may include test data from the previous calendar year. HRAA may be higher than the range, which is based on the test data in the reported calendar year.

(b) Bromate is formed in water treated with ozone in the presence of bromide. Bromate has also been found in water treated with chlorine in some uncovered reservoirs in LADWP that have elevated bromide levels and are exposed to sunlight. MWD tests for bromate at its Diemer and Jensen Filtration Plants, which use ozone. Weymouth Plant has tested for bromate for less than 12-month period and so RAA is not calculated. All LADWP distribution reservoirs are now shielded with flexible covers or shade balls to minimize bromate formation.

(c) Radiological monitoring is performed in cycles of various frequencies in LADWP for treated sources water and at the blend points. Monitoring for Gross Alpha Particle Activity is performed in six year cycle and was conducted in 2016. Monitoring of Combined Radium-226 and Radium-228 is performed in three year cycle and was conducted in 2016. Monitoring of Gross Beta Particle Activity Strontium-90, Tritium and Uranium is performed annually. MWD conducted all radiological monitoring in 2014.

(d) Turbidity is a measure of the cloudiness of water and is a good indicator of water quality and filtration performance. High turbidity can hinder the effectiveness of disinfectants. The Primary Drinking Water Standard for turbidity (included in this table) at water filtration plants is less than or equal to 0.3 NTU in at least 95 percent of the measurements taken in any month and shall not exceed 1.0 NTU at any time. The reporting requirement for treatment plant turbidity is to report the highest single measurement in the calendar year as well as the lowest monthly percentage of measurements that are less than or equal to 0.3 NTU.

# Table I

Calendar Year 2017 Water Quality Monitoring Results
**Table I (cont'd) – Health-based Primary Drinking Water Standards (MCLs)**
**Substances Detected in Treated Water and Reported on City-Wide Basis**

**Table I**

| Substances | Major Sources in Drinking Water | Units | Meets Primary Standard (YES/NO) | State Primary Standard MCL or (MRDL) | State PHG or (MRDLG) | Average | Range |
|---|---|---|---|---|---|---|---|
| Bromate (uncovered reservoirs) | By-product of ozone disinfection; formed under sunlight for chlorinated water | µg/L | YES | 10 | 0.1 | HRAA = 3 (a) | Range = <1 - 4 |
| Chlorine Residual, Total | Drinking water disinfectant added for treatment | mg/L | YES | (4) | (4) | HRAA = 2.0 (a) | Range = 1.7 – 2.2 |
| Copper (at-the-tap) AL = 1300 (e ) | Internal corrosion of household water plumbing systems | µg/L | YES | TT | 300 | 90th Percentile value = 579 | Number of samples exceeding AL = 1 out of 103 |
| Fluoride | Erosion of natural deposits; water additive that promotes strong teeth | mg/L | YES | 2 | 1 | Average = 0.8 | Range = 0.4 – 1.2 |
| Haloacetic Acids (Five) (HAA5) | By-product of drinking water disinfection | µg/L | YES | 60 | none | HLRAA = 22 (f) | Range = 3 - 37 |
| Lead (at-the-tap) AL = 15 (e ) | Internal corrosion of household water plumbing systems | µg/L | YES | TT | 0.2 | 90th Percentile value = 6.3 | Number of samples exceeding AL = 3 out of 103 |
| Total Coliform Bacteria | Naturally present in the environment | % Positives | YES | ≤5% of monthly samples are coliform positive | 0 | Highest monthly % positive samples = 1.5% | Range of monthly positive samples = 0.3% - 1.5% |
| Total Trihalomethanes (TTHM) | By-product of drinking water chlorination | µg/L | YES | 80 | none | HLRAA = 50 (f) | Range = 8 - 57 |

(a) Values reflect Highest Running Annual Average (HRAA). HRAA is the highest of all Running Annual Averages (RAAs) in the reported calendar year. RAA is a calculated average of all samples collected within the previous 12-month period, which may include test data from the previous calendar year. HRAA may be higher than the range, which is based on the test data in the reported calendar year.

(e) At-the-tap monitoring of lead and copper is conducted as required by the federal Lead and Copper Rule. A system is out of compliance if the federal Action Level is exceeded in more than 10 percent of all samples collected at the customers' tap. The most recent monitoring was conducted in 2015. Although the City's treated water has little or no detectable lead, studies were conducted and corrosion control implementation started. A small corrosion control facility utilizing zinc orthophosphate (temporarily out of service for upgrades) has been in operation in the Watts area since the 1990's. Corrosion control was introduced to the Western Los Angeles area in 2010 and to the Hollywood area in 2015. Corrosion control will be expanded to the rest of the City by 2020.

(f) The federal Stage 2 Disinfectants/Disinfection Byproducts Rule (Stage 2 D/DBPR) requires compliance monitoring and reporting for total trihalomethanes (TTHM) and five haloacetic acids (HAA5) based on Locational Running Annual Averages (LRAAs) of established monitoring locations. The Highest Locational Running Annual Averages (HLRAAs) of all LRAAs in the current calendar year for TTHM and HAA5 are reported.

# Table II

Calendar Year 2017 Water Quality Monitoring Results
**Aesthetic-based Secondary Drinking Water Standards (SMCLs)**
**Substances Detected in Treated Water**

**Table II**

| Substances | Major Sources in Drinking Water | Units | Meets Secondary Standard (YES/NO) | State SMCL or Federal (SMCL) | Los Angeles Aqueduct Filtration Plant | | Northern Combined Wells | | Southern Combined Wells | | MWD Weymouth Plant | | MWD Diemer Plant | | MWD Jensen Plant | |
|---|---|---|---|---|---|---|---|---|---|---|---|---|---|---|---|---|
| | | | | | Average | Range | Average | Range | Average | Range | Average | Range | Average | Range | Average | Range |
| Aluminum | Erosion of natural deposits; residue from some surface water treatment processes | µg/L | YES | 200 | <50 | <50 | <50 | <50 | <50 | <50 | 170 (a) | <50 - 210 | 159 (a) | <50 - 130 | 89 (a) | <50 – 120 |
| Chloride | Runoff / leaching from natural deposits; seawater influence | mg/L | YES | 500 | 31 | 18 - 42 | 34 | 20 - 66 | 34 | 20 - 59 | 48 | 29 - 66 | 50 | 34 - 66 | 84 | 74 - 94 |
| Color, Apparent (unfiltered) | Naturally-occurring organic materials | ACU | YES | 15 | 3 | 3 – 4 | 3 | 3 - 4 | 3 | 3 – 4 | 2 | 2 | 1 | 1 | 2 | 1 - 2 |
| Odor | Naturally-occurring organic materials | TON | YES | 3 | <1 | <1 | <1 | <1 - 1 | <1 | <1 - 1 | 3 | 3 | 2 | 2 | 2 | 2 |
| pH | Naturally-occurring dissolved gases and minerals | Unit | YES | (6.5 - 8.5) | 7.6 | 6.9 - 8.7 | 7.9 | 7.1 - 9.2 | 7.9 | 7.2 - 9.2 | 8.5 | 8.4 - 8.7 | 8.4 | 8.2 - 8.6 | 8.3 | 8.2 - 8.3 |
| Specific Conductance | Substances that form ions when in water; seawater influence | µS/cm | YES | 1600 | 346 | 180 - 670 | 380 | 170 - 760 | 380 | 180 - 760 | 460 | 299 - 621 | 490 | 351 - 630 | 592 | 557 - 626 |
| Sulfate (as SO4) | Runoff / leaching from natural deposits | mg/L | YES | 500 | 26 | 15 - 35 | 32 | 13 - 81 | 32 | 13 - 113 | 84 | 46 - 123 | 96 | 65 - 127 | 70 | 61 - 78 |
| Total Dissolved Solids (TDS) | Runoff / leaching from natural deposits | mg/L | YES | 1000 | 208 | 136 - 267 | 216 | 122 - 393 | 216 | 122 - 481 | 272 | 179 - 364 | 294 | 213 - 374 | 344 | 316 - 373 |
| Turbidity (g) | Soil runoff | NTU | YES | 5 | <0.1 | <0.1 | 0.2 | <0.1 – 0.5 | <0.1 | <0.1 – 0.5 | <0.1 | <0.1 | <0.1 | <0.1 | <0.1 | <0.1 |

(a) Values reflect Highest Running Annual Average (HRAA). HRAA is the highest of all Running Annual Averages (RAAs) in the reported calendar year. RAA is a calculated average of all samples collected within the previous 12-month period, which may include test data from the previous calendar year. Hence, HRAA may be higher than the range, which is based on the test data in the reported calendar year.

(g) The Secondary Maximum Contaminant Level for turbidity of treated water in the distribution system is 5 NTU at the entry points to the distribution system.

# Table III

Calendar Year 2017 Water Quality Monitoring Results

**Unregulated Drinking Water Substances Detected in Treated Water**

**Table III**

| Substances | Major Sources in Drinking Water | Units | Los Angeles Aqueduct Filtration Plant | | Northern Combined Wells | | Southern Combined Wells | | MWD Weymouth Plant | | MWD Diemer Plant | | MWD Jensen Plant | |
|---|---|---|---|---|---|---|---|---|---|---|---|---|---|---|
| | | | Average | Range | Average | Range | Average | Range | Average | Range | Average | Range | Average | Range |
| Alkalinity, Total (as CaCO3) | Erosion of natural deposits | mg/L | 105 | 65 - 134 | 105 | 56 - 154 | 105 | 56 - 194 | 57 | 43 - 71 | 61 | 48 - 74 | 86 | 85 - 86 |
| Ammonia + Chloramines (as N) | Drinking water disinfectant added for treatment | mg/L | 0.5 | 0.4 - 0.6 | 0.5 | 0.3 - 0.6 | 0.5 | 0.3 - 0.6 | NA | NA | NA | NA | NA | NA |
| Bicarbonate Alkalinity (as CaCO3) | Naturally-occurring dissolved gas; erosion of natural deposits | mg/L | 105 | 65 - 134 | 105 | 56 - 154 | 105 | 56 - 194 | NA | NA | NA | NA | NA | NA |
| Boron NL = 1000 | Erosion of natural deposits | µg/L | 546 | 249 - 833 | 465 | 197 - 883 | 465 | <100 - 714 | 110 | 110 | 100 | 100 | 190 | 190 |
| Bromide | Runoff / leaching from natural deposits; seawater influence | µg/L | 24 | <20 - 36 | 34 | <20 - 135 | 34 | <20 – 132 | NA | NA | NA | NA | NA | NA |
| Calcium | Erosion of natural deposits; natural hot springs | mg/L | 24 | 19 - 29 | 27 | 16 - 48 | 27 | 16 - 76 | 24 | 14 - 35 | 28 | 20 - 36 | 27 | 27 |
| Chromium, Hexavalent | Industrial discharge; erosion of natural deposits | µg/L | <0.1 | <0.1 | 0.1 | <0.1 – 0.3 | 0.1 | <0.1 – 0.3 | <1 | <1 | <1 | <1 | <1 | <1 |
| Hardness, Total (as CaCO3) | Erosion of natural deposits | mg/L | 84 | 62 - 106 | 95 | 52 - 187 | 95 | 52 - 262 | 105 | 58 - 152 | 119 | 82 - 156 | 119 | 118 - 120 |
| Lithium | Erosion of natural deposits | µg/L | 47 | 47 | NT | NT | 65 | 65 | NA | NA | NA | NA | NA | NA |
| Magnesium | Erosion of natural deposits | mg/L | 6 | 4 - 8 | 7 | 3 - 16 | 7 | 3 - 21 | 11 | 6 - 16 | 12 | 8 - 16 | 13 | 12 - 14 |
| Phosphate (as PO4) | Erosion of natural deposits, agricultural run-off | µg/L | <31 | <31 – 52 | <31 | <31 – 104 | <31 | <31 – 570 | NA | NA | NA | NA | NA | NA |
| Potassium | Erosion of natural deposits | mg/L | 5 | 3 - 6 | 4 | 3 - 7 | 4 | 3 - 7 | 3 | 2 - 3 | 3 | 2 - 3 | 3 | 3.1 – 3.2 |
| Silica (as SiO2) | Erosion of natural deposits | mg/L | 16 | 14 – 19 | 16 | 13 - 22 | 16 | 12 - 25 | NA | NA | NA | NA | NA | NA |
| Sodium | Erosion of natural deposits | mg/L | 40 | 19 - 56 | 38 | 16 - 63 | 38 | 16 - 61 | 50 | 35 - 64 | 51 | 39 - 63 | 69 | 58 - 80 |
| Temperature | Natural seasonal fluctuation | °C | 18 | 9 - 28 | 19 | 11 - 29 | 19 | 11 - 29 | NA | NA | NA | NA | NA | NA |
| Total Coliform | Naturally present in the environment | NUM/100mL | <1 | <1 - 17 | <1 | <1 – 2 | <1 | <1 – 2 | NA | NA | NA | NA | NA | NA |
| Vanadium | Erosion of natural deposits | µg/L | <3 | <3 | <3 | <3 | <3 | <3 | <3 | <3 | <3 | <3 | 4 | 4 |

# Table IV

Calendar Year 2017 Water Quality Monitoring Results

**The Third U.S. EPA Unregulated Contaminant Monitoring Rule (UCMR3)**

**Substances Detected In Treated Water**

**Table IV**

| Substances | Units | Meets MCL or NL (YES / NO) | State Primary Standard MCL or (NL) | State PHG or Federal (MCLG) | Los Angeles Aqueduct Filtration Plant | | Northern Combined Wells | | Southern Combined Wells | |
|---|---|---|---|---|---|---|---|---|---|---|
| | | | | | Average | Range | Average | Range | Average | Range |
| 1,1-Dichloroethane (1,1-DCA) | µg/L | YES | 5 | 3 | <0.03 | <0.03 | <0.03 | <0.03 – 0.04 | <0.03 | <0.03 – 0.04 |
| 1,4-Dioxane | µg/L | YES | (1) | NA | <0.07 | <0.07 | 0.4 | <0.07 – 0.9 | 0.4 | <0.07 – 0.9 |
| Bromochloromethane | µg/L | NA | NA | NA | <0.06 | <0.06 | <0.06 | <0.06 – 0.1 | <0.06 | <0.06 – 0.9 |
| Chlorate | µg/L | YES | (800) | NA | <20 | <20 | 130 | <20 – 296 | 130 | <20 – 186 |
| Chlorodifluoromethane | µg/L | NA | NA | NA | 0.18 | <0.08 – 0.7 | <0.08 | <0.08 – 0.4 | <0.08 | <0.08 – 0.14 |
| Chromium, Hexavalent (CrVI) | µg/L | YES | 10 | 0.02 | 0.2 | 0.1 – 0.4 | 1 | 0.2 – 1.6 | 1 | <0.03 – 3.3 |
| Chromium, Total (Total Cr) | µg/L | YES | 50 | (100) | 0.2 | <0.2 – 0.4 | 1 | 0.2 – 1.5 | 1 | <0.2 – 3.2 |
| Molybdenum | µg/L | NA | NA | NA | 5 | 3 – 7 | 7 | 3 – 9 | 7 | 3 – 10 |
| Strontium | µg/L | NA | NA | 4,000 (h) | 242 | 225 – 279 | 432 | 255 – 550 | 432 | 259 – 934 |
| Vanadium | µg/L | YES | (50) | NA | 1.6 | 1 – 2 | 2.2 | 1.4 – 3.3 | 2.2 | <0.2 – 2.7 |

(h) Health-based Advisory Level recommended by U.S. EPA.

# 2017 Drinking Water Quality Monitoring Results

Tables I-III list the results of water tests performed by LADWP and MWD from January to December 2017. LADWP tests for over 200 substances. These tables include only substances with values that are detected.

## Unregulated Contaminant Monitoring Rule

The Unregulated Contaminant Monitoring Rule (UCMR) is a special program developed by the U.S. Environmental Protection Agency (U.S. EPA) that requires public water systems to survey up to 30 selected contaminants of emerging concern (CECs) once every five years. LADWP conducted the third UCMR (UCMR3) monitoring in 2013 and 2014. Values in this report reflect the sum of all tests. The data is reported for five years. Results indicate that most of the contaminants were not detected at the very low Minimum Reporting Levels (MRL) required by U.S. EPA for UCMR3 analyses. Of the contaminants that were detected (see Table IV on page 16), chlorate and strontium were in significant but expected concentrations.

LADWP routinely tests for and detects chlorate in the distribution system. Chlorate is a disinfection byproduct of chlorination. It is unregulated, although the SWRCB-DDW has set a notification level of 800 mg/L. UCMR3 test results for chlorate were much lower, ranging from not detected to 296 mg/L.



## How to Read the Tables

The substances found in the water served in your area are listed as follows:

- For San Fernando Valley Area – water test results are under the Los Angeles Aqueduct Filtration Plant, the Northern Combined Wells, and MWD Jensen Filtration Plant columns
- For Western Los Angeles Area – water test results are under the Los Angeles Aqueduct Filtration Plant column
- For Central Los Angeles Area – water test results are under the Los Angeles Aqueduct Filtration Plant and the Southern Combined Wells columns
- For Harbor/Eastern Los Angeles Area – water test results are under the MWD Jensen, Weymouth, and Diemer Filtration Plants columns

Some substances are reported on a citywide basis as required by the SWRCB-DDW.

## Abbreviations

**ACU** = apparent color unit

**CFU/mL** = colony-forming unit per milliliter

**<** = less than the detection limit for reporting purposes

**µg/L** = micrograms per liter (equivalent to ppb)

**µS/cm** = microSiemens per centimeter

**mg/L** = milligrams per liter (equivalent to ppm)

**NTU** = nephelometric turbidity units

**NA** = not applicable

**NR** = not reported

**NT** = not tested

**NUM/100 mL** = number per 100 milliliter

**%** = percentage

**pCi/L** = picoCuries per liter

**TON** = threshold odor number

## BOARD OF WATER AND POWER COMMISSIONERS

**Mel Levine**
President

**William W. Funderburk, Jr.**
Vice President

**Jill Banks Barad**
Commissioner

**Christina E. Noonan**
Commissioner

**Aura Vasquez**
Commissioner

## LADWP EXECUTIVE TEAM

**David H. Wright**
General Manager

**Martin L. Adams**
Chief Operating Officer

**Richard F. Harasick**
Senior Assistant General Manager, Water System

## General Information

This annual Drinking Water Quality Report (also known as a Consumer Confidence Report) is required by the California State Water Resources Control Board, Division of Drinking Water (SWRCB-DDW) and is prepared in accordance with their guidelines. The report is available online at www.ladwp.com/waterqualityreport. Copies may be requested by calling (213) 367-3182.

LADWP, the largest municipal utility in the nation, was established more than 100 years ago. The utility now provides a reliable and safe water and electric service to the city's more than 4 million residents and businesses. LADWP is governed by a five-member Board of Water and Power Commissioners, appointed by the Mayor and confirmed by the City Council. The Board meets regularly on the second and fourth Tuesdays of each month at 10:00 a.m.

Meetings are held at:

Los Angeles Department of Water and Power
111 North Hope Street, Room 1555H
Los Angeles, CA 90012-2694

The meeting agenda is available to the public on the Thursday prior to the week of the meeting. You can access the Board agenda at www.ladwp.com/board or by calling (213) 367-1351.

For general information about LADWP, call (800) DIAL-DWP or visit www.ladwp.com.

For questions regarding this report, call the Water Quality hotline at (213) 367-3182.

## Want to know more about your drinking water and related regulations?

Los Angeles Department of Water and Power
www.ladwp.com

California State Water Resources Control Board, Division of Drinking Water (SWRCB-DDW)
www.waterboards.ca.gov/drinking_water/programs

U.S. Environmental Protection Agency (U.S. EPA)
www.epa.gov/safewater

LADWP's website has a wealth of information specific to improving water quality in your home. If you have specific water quality questions or problems, call (800) DIAL-DWP or visit www.ladwp.com/waterquality.

For more information on home water filters, visit www.consumerreports.org/cro/water-filters.

For more information about the NSF certification, call (800) 673-6275 or visit www.nsf.org.

For more information about SWRCB-DDW certification of home water filters, call (916) 449-5622 or visit www.waterboards.ca.gov/drinking_water/certlic/device/watertreatmentdevices.shtml.

## This Message is for Non-English Speaking LADWP Customers

This report contains important information about your drinking water. If you have any questions regarding this report, contact us at (800) 342-5397.

### Spanish

Este informe contiene información importante sobre su agua potable. Si tiene alguna pregunta sobre este informe, por favor comuníquese con nosotros llamando al (800) 342-5397.

### Arabic

"هذا ألتقرير يحتوي على معلومآ ت مهمّة تتعلق بمياه ألشفة (أو ألشرب). ترجم ألتقرير , أو تكلم مع شخص يستطيع أن يفهم ألتقرير."

### Armenian

*Այս հաշվետվությունը պարունակում է կարևոր տեղեկատվություն ձեր խմելու ջրի մասին։ Թարգմանե՛ք այն, կամ խոսե՛ք որևէ մեկի հետ, ով հասկանում է դրա բովանդակությունը։*

### Croatian

Ovo izvješće sadrži važne informacije o vašoj vodi za piće.
Neka ga neko prevede ili razgovarajte s nekim tko ga je u stanju pročitati.

### Chinese

此份有關您的飲用水質報告，內有重要資料和訊息。假如您對此報告有任何疑問，請找人為您翻譯及解釋清楚。

### Farsi (Persian)

این اطلاعیه شامل اطلاعات مهمی راجع به آب آشامیدنی است.اگر نمیتوانید این اطلاعات را بزبان انگلیسی بخوانید لطفاازکسی که میتواند یاری بگیرید تامطالب را برای شما به فارسی ترجمه کند.

### French

Cé rapport contient des information importantes concernant votre eau potable. Veuillez traduire, ou parlez avec quelqu' un qui peut le comprendre.

### German

Dieser Bericht enthält wichtige Information über Ihr Trinkwasser. Bitte übersetzen Sie ihn oder sprechen Sie mit jemandem, der ihn versteht.

### Gujarati

*આ અહેવાલ આપના પીવાના પાણી વિશે અગત્યની માહિતી ધરાવે છે. તેનું ભાષાંતર કરો, અથવા તે સમજતું હોય તેવી કોઈ વ્યક્તિ સાથે વાત કરો.*

### Greek

Η κατοθεν αναφορα παρουσιαζη σπουδαιες πληροφορειες για το ποσιμο νερο σας. Πρακάκλω να το μεταφρασετε η να το σξολειασετε με καποιον που το καταλαβαινη απολητως.

### Hebrew

הדו"ח הזה מכיל מידע חשוב לגבי מי השתייה שלך תרגם את הדו"ח או דבר עם מישהו שמבין אותו

### Hindi

यह सूचना महत्वपूर्ण है ।
कृपा करके किसी से :सका अनुवाद करायें ।

### Hungarian

Ez a jelentés fontos információt tartalmaz az Ön által fogyasztott ivóvízről. Fordítsa le, vagy beszéljen valakivel, aki megérti

### Italian

Questo rapporto contiene informazioni inportanti che riguardano la vostra aqua potabile. Traducetelo, o parlate con una persona qualificata in grado di spiegarvelo.

### Japanese

この情報は重要です。
翻訳を依頼してください。

### Khamer (Cambodian)

របាយការណ៍នេះមានពត៌មានសំខាន់អំពីទឹកបរិភោគ ។ សូមបកប្រែឬពិគ្រោះជាមួយអ្នកដែលមើលយល់របាយការណ៍នេះ ។

### Korean

이 안내는 매우 중요합니다.
본인을 위해 번역인을 사용하십시요.

### Polish

Ta broszura zawiera wazne informacje dotyczace jakosci wody do picia. Przetlumacz zawartosc tej broszury lub skontaktuj sie z osoba ktora pomoze ci w zrozumieniu zawartych informacji.

### Portuguese

Este relatório contém informações importantes sobre a água que você bebe. Traduza-o ou converse a respeito dele com alguém que entenda o documento.

### Russian

Этот отчет содержит важную информацию о вашей питьевой воды. Переведите его или поговорите с тем, кто это понимает.

### Serbian

Овај извештај садржи важне информације о вашој води за пиће.
Нека га неко преведе или разговарајте са неким ко може да га прочита.

### Tagalog

Mahalaga ang impormasyong ito. Mangyaring ipasalin ito.

### Thai

รายงานนี้ประกอบด้วยข้อมูลที่สำคัญเกี่ยวกับน้ำดื่มของคุณ หากคุณไม่สามารถเข้าใจเนื้อหา

โปรดพูดคุยกับผู้ที่เข้าใจเนื้อหาในรายงานนี้

### Urdu

*اس رپورٹ میں آپ کے پینے کے پانی کے بارے میں اہم معلومات ہے۔ اس کا ترجمہ کریں، یا کسی ایسے شخص سے بات کریں جو اسے سمجھ سکے۔*

### Vietnamese

Báo cáo này chứa thông tin quan trọng về nước uống. Nếu có bất kỳ câu hỏi nào liên quan đến báo cáo này, vui lòng liên lạc (800) 342-5397




ladwp.com

U.S. Fish and Wildlife Service

# National Wetlands Inventory

## Wetlands

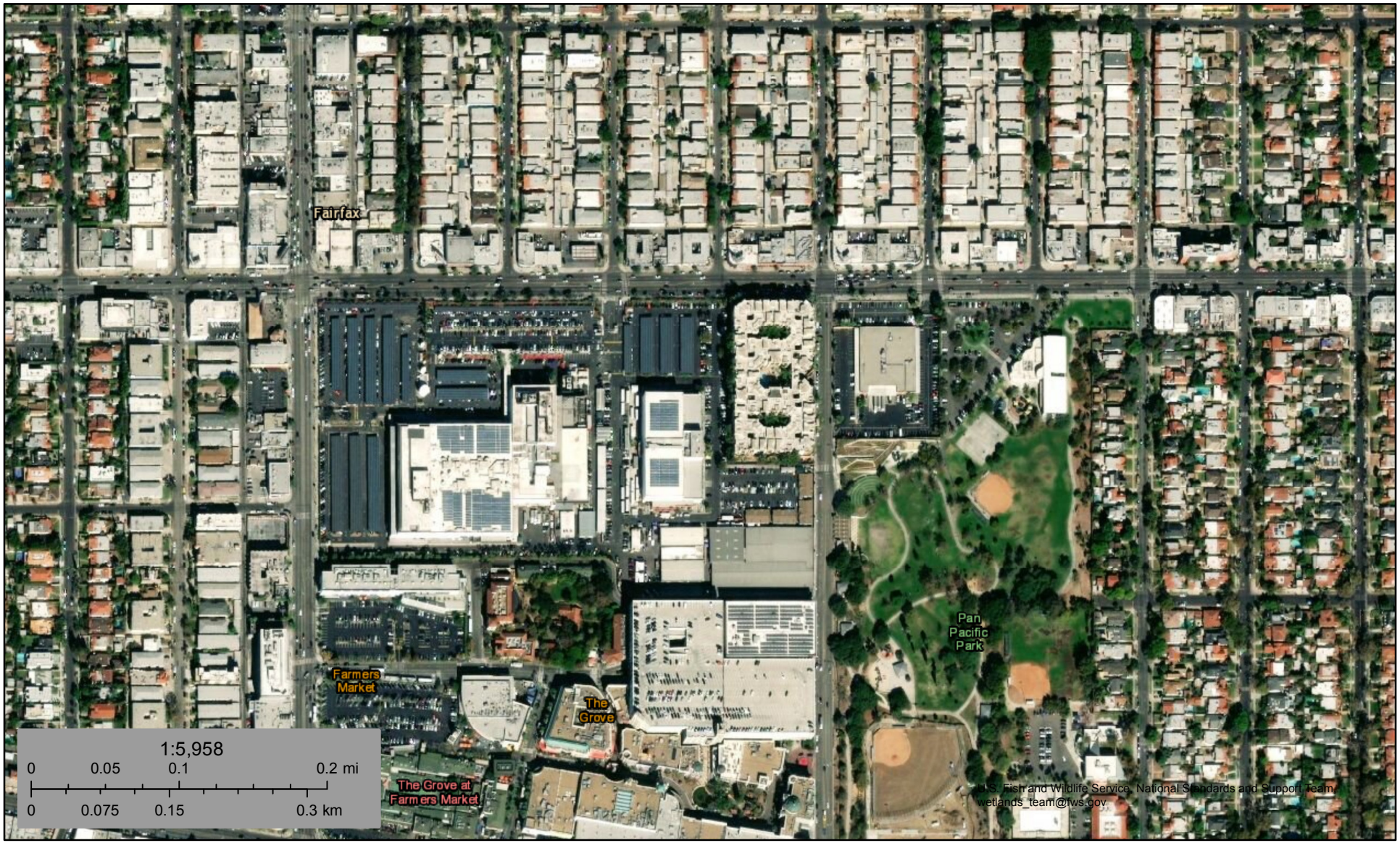


October 24, 2018

**Wetlands**

- Estuarine and Marine Deepwater
- Estuarine and Marine Wetland
- Freshwater Emergent Wetland
- Freshwater Forested/Shrub Wetland
- Freshwater Pond
- Lake
- Other
- Riverine

This map is for general reference only. The US Fish and Wildlife Service is not responsible for the accuracy or currentness of the base data shown on this map. All wetlands related data should be used in accordance with the layer metadata found on the Wetlands Mapper web site.

**18-37463.1 CBS Studios**
7800 Beverly Blvd.
Los Angeles, CA 90036

Inquiry Number: 5449993.2s
October 24, 2018

# EDR Vapor Encroachment Screen

## Prepared using EDR's Vapor Encroachment Worksheet

EDR® Environmental Data Resources Inc

6 Armstrong Road, 4th floor
Shelton, CT 06484
Toll Free: 800.352.0050
www.edrnet.com

# TABLE OF CONTENTS


| SECTION | PAGE |
|---|---|
| **Executive Summary** | **ES1** |
| **Primary Map** | **2** |
| **Secondary Map** | **3** |
| **Map Findings** | **4** |
| **Record Sources and Currency** | **GR-1** |


***Thank you for your business.***
Please contact EDR at 1-800-352-0050
with any questions or comments.


**Disclaimer - Copyright and Trademark Notice**

The EDR Vapor Encroachment Worksheet enables EDR's customers to make certain online modifications that effects maps, text and calculations contained in this Report. As a result, maps, text and calculations contained in this Report may have been so modified. EDR has not taken any action to verify any such modifications, and this report and the findings set forth herein must be read in light of this fact. Environmental Data Resources shall not be responsible for any customer's decision to include or not include in any final report any records determined to be within the relevant minimum search distances.

This report contains information obtained from a variety of public and other sources reasonably available to Environmental Data Resources, Inc. It cannot be concluded from this Report that coverage information for the target and surrounding properties does not exist from other sources. **NO WARRANTY EXPRESSED OR IMPLIED, IS MADE WHATSOEVER IN CONNECTION WITH THIS REPORT. ENVIRONMENTAL DATA RESOURCES, INC. SPECIFICALLY DISCLAIMS THE MAKING OF ANYSUCH WARRANTIES, INCLUDING WITHOUT LIMITATION, MERCHANTABILITY OR FITNESS FOR A PARTICULAR USE OR PURPOSE. ALL RISK IS ASSUMED BY THE USER. IN NO EVENT SHALL ENVIRONMENTAL DATA RESOURCES, INC. BE LIABLE TO ANYONE, WHETHER ARISING OUT OF ERRORS OR OMISSIONS, NEGLIGENCE, ACCIDENT OR ANY OTHER CAUSE, FOR ANY LOSS OR DAMAGE, INCLUDING, WITHOUT LIMITATION, SPECIAL, INCIDENTAL, CONSEQUENTIAL, OR EXEMPLARY DAMAGES.ANY LIABILITY ON THE PART OF ENVIRONMENTAL DATA RESOURCES, INC. IS STRICTLY LIMITED TO A REFUND OF THE AMOUNT PAID FOR THIS REPORT.** Purchaser accepts this report "AS IS". Any analyses, estimates, ratings, or risk codes provided in this report are provided for illustrative purposes only, and are not intended to provide, nor should they be interpreted as providing any facts regarding, or prediction or forecast of, any environmental risk for any property. Only a Phase I Environmental Site Assessment performed by an environmental professional can produce information regarding the environmental risk for any property. Additionally, the information provided in this Report is not to be construed as legal advice.

Copyright 2018 by Environmental Data Resources, Inc. All rights reserved. Reproduction in any media or format, in whole or in part, of any report or map of Environmental Data Resources, Inc., or its affiliates, is prohibited without prior written permission.

EDR and its logos (including Sanborn and Sanborn Map) are trademarks of Environmental Data Resources, Inc. or its affiliates. All other trademarks used herein are the property of their respective owners.

# EXECUTIVE SUMMARY

A search of available environmental records was conducted by EDR. The report was designed to assist parties seeking to meet the search requirements of the ASTM Standard Practice for Assessment of Vapor Encroachment into Structures on Property Involved in Real Estate Transactions (E 2600).

| STANDARD ENVIRONMENTAL RECORDS | Default Area of Concern (Miles)* | property | 1/10 | > 1/10 |
|---|---|---|---|---|
| Federal NPL site list | 1.0 | 0 | 0 | 0 |
| Federal Delisted NPL site list | 1.0 | 0 | 0 | 0 |
| Federal CERCLIS list | 0.5 | 0 | 0 | 0 |
| Federal CERCLIS NFRAP site list | 0.5 | 0 | 0 | 0 |
| Federal RCRA CORRACTS facilities list | 1.0 | 0 | 0 | 0 |
| Federal RCRA non-CORRACTS TSD facilities list | 0.5 | 0 | 0 | 0 |
| Federal RCRA generators list | 0.25 | 0 | 5 | 4 |
| Federal institutional controls / engineering controls registries | 0.5 | 0 | 0 | 0 |
| Federal ERNS list | property | 0 | - | - |
| State- and tribal - equivalent NPL | 1.0 | 0 | 0 | 0 |
| State- and tribal - equivalent CERCLIS | 1.0 | 0 | 0 | 5 |
| State and tribal landfill and/or solid waste disposal site lists | 0.5 | 0 | 0 | 0 |
| State and tribal leaking storage tank lists | 0.5 | 2 | 10 | 7 |
| State and tribal registered storage tank lists | 0.25 | 2 | 3 | 1 |
| State and tribal institutional control / engineering control registries | not searched | - | - | - |
| State and tribal voluntary cleanup sites | 0.5 | 0 | 0 | 1 |
| State and tribal Brownfields sites | 0.5 | 0 | 0 | 1 |

| ADDITIONAL ENVIRONMENTAL RECORDS | | | | |
|---|---|---|---|---|
| Local Brownfield lists | 0.5 | 0 | 0 | 0 |
| Local Lists of Landfill / Solid Waste Disposal Sites | 0.5 | 0 | 0 | 0 |
| Local Lists of Hazardous waste / Contaminated Sites | 1.0 | 0 | 0 | 1 |
| Local Lists of Registered Storage Tanks | 0.25 | 3 | 10 | 7 |
| Local Land Records | 0.5 | 0 | 0 | 0 |
| Records of Emergency Release Reports | 0.5 | 2 | 0 | 0 |
| Other Ascertainable Records | 1.0 | 13 | 16 | 17 |

| EDR HIGH RISK HISTORICAL RECORDS | | | | |
|---|---|---|---|---|
| EDR Exclusive Records | 1.0 | 0 | 16 | 5 |
| Exclusive Recovered Govt. Archives | property | 2 | - | - |

# EXECUTIVE SUMMARY

**EDR RECOVERED GOVERNMENT ARCHIVES**

| | | | | |
|---|---|---|---|---|
| EDR Exclusive Records | 1.0 | 0 | 16 | 5 |
| Exclusive Recovered Govt. Archives | property | 2 | - | - |

*The Default Area of Concern may be adjusted by the environmental professional using experience and professional judgement. Each category may include several databases, and each database may have a different distance. A list of individual databases is provided at the back of this report.

# EXECUTIVE SUMMARY

## TARGET PROPERTY INFORMATION

### ADDRESS

18-37463.1 CBS STUDIOS
7800 BEVERLY BLVD.
LOS ANGELES, CA 90036

### COORDINATES

| | |
|---|---|
| Latitude (North): | 34.074937 - 34° 4′ 29.769287″ |
| Longitude (West): | 118.359864 - 118° 21′ 35.507812″ |
| Elevation: | 190 ft. above sea level |

## TARGET PROPERTY SEARCH RESULTS

The target property was identified in the following records.

| Site | Database(s) |
|---|---|
| C B S STUDIOS INC<br>7800 BEVERLY BLVD<br>LOS ANGELES, CA 90036 | UST<br>Facility Id: 25343<br>SWEEPS UST<br>Status: A<br>Comp Number: 5828<br>Tank Status: |
| C B S STUDIOS INC<br>7800 BEVERLY BLVD<br>LOS ANGELES, CA 900360000 | CA FID UST<br>Status: A<br>Facility Id: 19002487<br>AST |
| CBS,INC<br>7800 BEVERLY BLVD<br>LOS ANGELES, CA 90036 | HIST FTTS |
| CBS INC<br>7800 BEVERLY BLVD.<br>LOS ANGELES, CA 90036 | EMI<br>Facility Id: 20872 |
| NEAR 7800 BEVERLY BLVD<br>NEAR 7800 BEVERLY BLVD<br>LOS ANGELES, CA 90036 | CHMIRS<br>Date Completed:<br>OES Incident Number: 7518 |
| CBS, INC<br>7800 BEVERLY BLVD<br>LOS ANGELES, CA 90036 | HIST FTTS<br>Docket Number:: 09-88-0004<br>Close Date:: / / |
| CBS CORPORATION<br>7800 BEVERLY BOULEVARD<br>LOS ANGELES, CA 90036 | CIWQS<br>ENF<br>Facility Id: 213574<br>Status: Historical<br>Status: Historical<br>Status: Historical<br>Status: Historical |

# EXECUTIVE SUMMARY

| Site | Database(s) |
|---|---|
| CBS TELEVISION CITY<br>7800 BEVERLY BLVD<br>LOS ANGELES, CA | RGA LUST<br>Facility ID: |
| CBS,INC<br>7800 BEVERLY BLVD<br>LOS ANGELES, CA 90036 | FTTS |
| CBS, INC<br>7800 BEVERLY BLVD<br>LOS ANGELES, CA 90036 | FTTS<br>Close Date:: / /<br>Docket Number:: 09-88-0004 |
| CBS, TELEVISION CITY<br>7800 BEVERLY BLVD<br>LOS ANGELES, CA | RGA LUST<br>Facility ID: |
| CBS INC<br>7800 BEVERLY BLVD<br>LOS ANGELES, CA 90036 | FINDS<br>Registry ID:: 110010479516 |
| CBS STUDIOS<br>7800 BEVERLY BL<br>LOS ANGELES, CA 90036 | EMI<br>Facility Id: 54167<br>LUST<br>Facility Id: 900360089<br>Status: Case Closed<br>Global ID: T0603700889<br>CHMIRS<br>Date Completed:<br>OES Incident Number: 2-0382<br>HIST UST<br>Facility Id: 00000066198 |
| TELEVISION CITY CO-GEN<br>7800 BEVERLY<br>LOS ANGELES, CA 900360000 | HAZNET<br>GEPAID: CAL921964685 |
| CBS TELEVISION<br>7800 BEVERLY BLVD<br>LOS ANGELES, CA 900360000 | HAZNET<br>GEPAID: CAD093350742 |
| CBS<br>7800 BEVERLY BLVD<br>LOS ANGELES, CA 900360000 | HAZNET<br>GEPAID: CAC001364768 |
| CBS INC. TELEVISION CITY<br>7800 BEVERLY BLVD<br>LOS ANGELES, CA 90036 | WDS<br>Facility Id: 4B196100007<br>Facility Status: A |
| CBS TELEVISION CITY<br>7800 BEVERLY BLVD<br>LOS ANGELES, CA 90036 | LUST<br>Status: Completed - Case Closed<br>Global Id: T0603700889<br>HIST CORTESE<br>Reg Id: 900360089 |

# EXECUTIVE SUMMARY

## SEARCH RESULTS

Unmappable (orphan) sites are not considered in the foregoing analysis.

## STANDARD ENVIRONMENTAL RECORDS

| Name | Address | Dist/Dir | Map ID | Page |
|---|---|---|---|---|
| C B S STUDIOS INC<br>UST: UST<br>SWEEPS UST: SWEEPS UST | 7800 BEVERLY BLVD | Property | ▲ A1 | 18 |
| C B S STUDIOS INC<br>CA FID UST: CA FID UST<br>AST: AST | 7800 BEVERLY BLVD | Property | ▲ A2 | 19 |
| CBS STUDIOS<br>EMI: EMI<br>LUST: LUST<br>CHMIRS: CHMIRS<br>HIST UST: HIST UST | 7800 BEVERLY BL | Property | ▲ A13 | 35 |
| CBS TELEVISION CITY<br>LUST: LUST<br>HIST CORTESE: HIST CORTESE | 7800 BEVERLY BLVD | Property | ▲ A18 | 46 |
| OLSON COLOR EXPANSIONS<br>ECHO: ECHO<br>RCRA-SQG: RCRA-SQG<br>FINDS: FINDS<br>HAZNET: HAZNET | 7775 BEVERLY BLVD | <1/10 NNE | ▲ D21 | 48 |
| TEXACO<br>LUST: LUST<br>HIST UST: HIST UST | 7718 BEVERLY BLVD | <1/10 ENE | ▲ E25 | 53 |
| TEXACO<br>LUST: LUST<br>HIST CORTESE: HIST CORTESE | 7718 BEVERLY | <1/10 ENE | ▲ E27 | 57 |
| BEVERLY 76 #254454<br>UST: UST | 7751 W BEVERLY BLVD | <1/10 NE | ▲ D29 | 66 |
| TOSCO CORPORATION #30656<br>UST: UST | 7751 BEVERLY BLVD | <1/10 NE | ▲ D30 | 66 |
| CONOCOPHILLIPS #254454<br>RCRA-LQG: RCRA-LQG | 7751 BEVERLY BLVD | <1/10 NE | ▲ D31 | 66 |
| 76 PRODUCT STATION NO. 4454<br>CIWQS: CIWQS<br>ENF: ENF<br>LUST: LUST<br>HIST CORTESE: HIST CORTESE<br>WDR: WDR | 7751 BEVERLY BOULEVARD | <1/10 NE | ▲ D35 | 73 |

# EXECUTIVE SUMMARY

| Name | Address | Dist/Dir | Map ID | Page |
|---|---|---|---|---|
| TOSCO - 76 STATION #4454<br>LUST: LUST | 7751 BEVERLY BLVD | <1/10 NE | ▲ D36 | 84 |
| WORLD OIL #64<br>LUST: LUST<br>HIST CORTESE: HIST CORTESE | 7900 BEVERLY | <1/10 WNW | ▲ C42 | 89 |
| WORLD OIL CO<br>ECHO: ECHO<br>RCRA-SQG: RCRA-SQG<br>FINDS: FINDS<br>SWEEPS UST: SWEEPS UST<br>LUST: LUST<br>CA FID UST: CA FID UST<br>HIST UST: HIST UST<br>HAZNET: HAZNET | 7900 BEVERLY BLVD | <1/10 WNW | ▲ C43 | 95 |
| APRO STATION #02<br>LUST: LUST | 7900 BEVERLY BLVD. | <1/10 WNW | ▲ C44 | 103 |
| WORLD OIL #64<br>UST: UST | 7900 BEVERLY BLVD | <1/10 WNW | ▲ C45 | 104 |
| FARMERS MARKET AUTO CENTER<br>LUST: LUST<br>HIST CORTESE: HIST CORTESE | 166 FAIRFAX AVE S | <1/10 SW | ◆ F48 | 105 |
| FARMERS MARKET CAR WASH (FORMER)<br>LUST: LUST | 118 S FAIRFAX AVE | <1/10 SW | ◆ F50 | 106 |
| LA COOP LIVING FOR AGING 2<br>FINDS: FINDS<br>RCRA-SQG: RCRA-SQG<br>ECHO: ECHO | 122 N HAYWORTH AVE | <1/10 W | ◆ G55 | 111 |
| LA MOHR MULTI PURPOSE CENTER<br>RCRA-SQG: RCRA-SQG<br>FINDS: FINDS<br>ECHO: ECHO | 330 N FAIRFAX AVE | <1/10 NNW | ▲ I57 | 113 |
| THE GROVE AT FARMERS MARKET<br>CPS-SLIC: CPS-SLIC | 6301 WEST THIRD ST | <1/10 S | ◆ 59 | 115 |
| CVS PHARMACY NO 9661<br>ECHO: ECHO<br>FINDS: FINDS<br>RCRA-LQG: RCRA-LQG | 6360 W THIRD ST | 1/10 - 1/3 S | ◆ 71 | 125 |
| THE GROVE AT FARMERS MARKET<br>CPS-SLIC: CPS-SLIC | 6301 003RD | 1/10 - 1/3 SSE | ◆ 73 | 128 |
| CLEANING STORE THE<br>FINDS: FINDS<br>RCRA-SQG: RCRA-SQG<br>ECHO: ECHO | 8023 BEVERLY BLVD | 1/10 - 1/3 WNW | ◆ K74 | 128 |

# EXECUTIVE SUMMARY

| Name | Address | Dist/Dir | Map ID | Page |
|---|---|---|---|---|
| AL SIMON<br>SWEEPS UST: SWEEPS UST<br>EMI: EMI<br>CA FID UST: CA FID UST<br>CPS-SLIC: CPS-SLIC<br>BROWNFIELDS: BROWNFIELDS<br>DRYCLEANERS: DRYCLEANERS | 8023 BEVERLY BLVD | 1/10 - 1/3 WNW | ◆ K75 | 130 |
| LA COOP LIVING FOR AGING<br>FINDS: FINDS<br>ECHO: ECHO<br>RCRA-SQG: RCRA-SQG | 414 SPAULDING AVE | 1/10 - 1/3 NNE | ▲ 77 | 134 |
| MAJESTIC CAR WASH<br>LUST: LUST<br>HIST CORTESE: HIST CORTESE | 8017 003RD ST W | 1/10 - 1/3 SW | ◆ L79 | 138 |
| KINGS CLEANERS<br>FINDS: FINDS<br>ECHO: ECHO<br>RCRA-SQG: RCRA-SQG<br>HAZNET: HAZNET | 349 S FAIRFOX AVE | 1/10 - 1/3 SSW | ◆ M83 | 142 |
| MAJESTIC CAR WASH<br>UST: UST | 8017 W 3RD ST | 1/10 - 1/3 SW | ◆ L88 | 150 |
| GREG'S EXCLUSIVE AUTO BODY<br>LUST: LUST | 8000 3RD ST W | 1/10 - 1/3 SW | ◆ L91 | 152 |
| MAS AUTO SERVICE<br>LUST: LUST | 371 SOUTH FAIRFAX AVE | 1/10 - 1/3 SSW | ◆ M92 | 153 |
| MAS AUTO SERVICE<br>LUST: LUST<br>HIST CORTESE: HIST CORTESE | 371 FAIRFAX | 1/10 - 1/3 SSW | ◆ M93 | 162 |
| CHEVRON #9-6472 (FORMER)<br>LUST: LUST<br>HIST CORTESE: HIST CORTESE | 8105 BEVERLY BLVD | 1/10 - 1/3 WNW | ◆ 94 | 162 |
| HANCOCK PARK ELEMENTARY SCHOOL<br>SCH: SCH<br>ENVIROSTOR: ENVIROSTOR | 408 SOUTH FAIRFAX AVENUE | 1/10 - 1/3 S | ◆ 95 | 163 |
| LA BREA MOTORS<br>HIST CORTESE: HIST CORTESE<br>VCP: VCP<br>ENVIROSTOR: ENVIROSTOR | 339 SOUTH LA BREA AVENUE | 1/2 - 1 ESE | ▲ N96 | 166 |
| LA BREA AVENUE MOTORS - 359 S. LA BREA PROPERTY<br>ENVIROSTOR: ENVIROSTOR | 359 SOUTH LA BREA AVENUE | 1/2 - 1 ESE | ▲ N97 | 170 |
| LINN HOUSE (WESTSIDE HOSPICE) | 1001 N MARTEL AVE | 1/2 - 1 NNE | ▲ 98 | 172 |

# EXECUTIVE SUMMARY

| Name | Address | Dist/Dir | Map ID | Page |
|---|---|---|---|---|
| ENVIROSTOR: ENVIROSTOR | | | | |
| LA BREA AVENUE MOTORS - 401 S. LA BREA PROPERTY | 401 SOUTH LA BREA AVENUE | 1/2 - 1 ESE | ▲ 99 | 173 |
| ENVIROSTOR: ENVIROSTOR | | | | |

**ADDITIONAL ENVIRONMENTAL RECORDS**

| Name | Address | Dist/Dir | Map ID | Page |
|---|---|---|---|---|
| C B S STUDIOS INC | 7800 BEVERLY BLVD | Property | ▲ A1 | 18 |
| UST: UST<br>SWEEPS UST: SWEEPS UST | | | | |
| C B S STUDIOS INC | 7800 BEVERLY BLVD | Property | ▲ A2 | 19 |
| CA FID UST: CA FID UST<br>AST: AST | | | | |
| CBS,INC | 7800 BEVERLY BLVD | Property | ▲ A3 | 20 |
| HIST FTTS: HIST FTTS | | | | |
| CBS INC | 7800 BEVERLY BLVD. | Property | ▲ A4 | 20 |
| EMI: EMI | | | | |
| NEAR 7800 BEVERLY BLVD | NEAR 7800 BEVERLY BLVD | Property | ▲ A5 | 25 |
| CHMIRS: CHMIRS | | | | |
| CBS, INC | 7800 BEVERLY BLVD | Property | ▲ A6 | 27 |
| HIST FTTS: HIST FTTS | | | | |
| CBS CORPORATION | 7800 BEVERLY BOULEVARD | Property | ▲ A7 | 27 |
| CIWQS: CIWQS<br>ENF: ENF | | | | |
| CBS,INC | 7800 BEVERLY BLVD | Property | ▲ A9 | 34 |
| FTTS: FTTS | | | | |
| CBS, INC | 7800 BEVERLY BLVD | Property | ▲ A10 | 34 |
| FTTS: FTTS | | | | |
| CBS INC | 7800 BEVERLY BLVD | Property | ▲ A12 | 35 |
| FINDS: FINDS | | | | |
| CBS STUDIOS | 7800 BEVERLY BL | Property | ▲ A13 | 35 |
| EMI: EMI<br>LUST: LUST<br>CHMIRS: CHMIRS<br>HIST UST: HIST UST | | | | |
| TELEVISION CITY CO-GEN | 7800 BEVERLY | Property | ▲ A14 | 41 |
| HAZNET: HAZNET | | | | |
| CBS TELEVISION | 7800 BEVERLY BLVD | Property | ▲ A15 | 42 |

# EXECUTIVE SUMMARY

| Name | Address | Dist/Dir | Map ID | Page |
|---|---|---|---|---|
| HAZNET: HAZNET | | | | |
| CBS | 7800 BEVERLY BLVD | Property | ▲ A16 | 44 |
| HAZNET: HAZNET | | | | |
| CBS INC. TELEVISION CITY | 7800 BEVERLY BLVD | Property | ▲ A17 | 45 |
| WDS: WDS | | | | |
| CBS TELEVISION CITY | 7800 BEVERLY BLVD | Property | ▲ A18 | 46 |
| LUST: LUST<br>HIST CORTESE: HIST CORTESE | | | | |
| OLSON COLOR EXPANSIONS | 7775 BEVERLY BLVD | <1/10 NNE | ▲ D21 | 48 |
| ECHO: ECHO<br>RCRA-SQG: RCRA-SQG<br>FINDS: FINDS<br>HAZNET: HAZNET | | | | |
| MR CLEAN CLEANERS | 115 N FAIRFAX AVE | <1/10 W | ◆ B23 | 52 |
| DRYCLEANERS: DRYCLEANERS | | | | |
| MR. CLEAN CLEANERS, WASFY BISHAY, DBA | 115 N FAIRFAX | <1/10 W | ◆ B24 | 53 |
| DRYCLEANERS: DRYCLEANERS | | | | |
| TEXACO | 7718 BEVERLY BLVD | <1/10 ENE | ▲ E25 | 53 |
| LUST: LUST<br>HIST UST: HIST UST | | | | |
| TEXACO STATION | 7718 BEVERLY BLVD | <1/10 ENE | ▲ E26 | 54 |
| SWEEPS UST: SWEEPS UST<br>CA FID UST: CA FID UST<br>HAZNET: HAZNET | | | | |
| TEXACO | 7718 BEVERLY | <1/10 ENE | ▲ E27 | 57 |
| LUST: LUST<br>HIST CORTESE: HIST CORTESE | | | | |
| SERVICE STATON 4454 | 7751 BEVERLY BLVD | <1/10 NE | ▲ D28 | 64 |
| HIST UST: HIST UST | | | | |
| TOSCO CORPORATION, STATION #30656 | 7751 BEVERLY BLVD | <1/10 NE | ▲ D32 | 68 |
| HIST UST: HIST UST<br>HAZNET: HAZNET | | | | |
| TOM UNION SERVICE INC | 7751 BEVERLY BLVD | <1/10 NE | ▲ D33 | 70 |
| SWEEPS UST: SWEEPS UST<br>CA FID UST: CA FID UST | | | | |
| 76 PRODUCT STATION NO. 4454 | 7751 BEVERLY BOULEVARD | <1/10 NE | ▲ D35 | 73 |
| CIWQS: CIWQS<br>ENF: ENF<br>LUST: LUST<br>HIST CORTESE: HIST CORTESE<br>WDR: WDR | | | | |

# EXECUTIVE SUMMARY

| Name | Address | Dist/Dir | Map ID | Page |
|---|---|---|---|---|
| SELF GAS STATION UNION 76<br>HIST UST: HIST UST | 7751 BEVERLY BL | <1/10 NE | ▲ D37 | 84 |
| CHARLES E FRANCES<br>SWEEPS UST: SWEEPS UST<br>CA FID UST: CA FID UST<br>HAZNET: HAZNET | 105 S FAIRFAX AVE | <1/10 WSW | ◆ B38 | 85 |
| LARRY WORCHELL<br>SWEEPS UST: SWEEPS UST<br>CA FID UST: CA FID UST | 101 N FAIRFAX AVE | <1/10 WSW | ◆ B41 | 88 |
| WORLD OIL #64<br>LUST: LUST<br>HIST CORTESE: HIST CORTESE | 7900 BEVERLY | <1/10 WNW | ▲ C42 | 89 |
| WORLD OIL CO<br>ECHO: ECHO<br>RCRA-SQG: RCRA-SQG<br>FINDS: FINDS<br>SWEEPS UST: SWEEPS UST<br>LUST: LUST<br>CA FID UST: CA FID UST<br>HIST UST: HIST UST<br>HAZNET: HAZNET | 7900 BEVERLY BLVD | <1/10 WNW | ▲ C43 | 95 |
| FARMERS MARKET AUTO CENTER<br>LUST: LUST<br>HIST CORTESE: HIST CORTESE | 166 FAIRFAX AVE S | <1/10 SW | ◆ F48 | 105 |
| JERALD FRIEDMAN/J KORNWASSEP<br>SWEEPS UST: SWEEPS UST<br>CA FID UST: CA FID UST<br>HAZNET: HAZNET | 145 S FAIRFAX AVE | <1/10 SW | ◆ F54 | 108 |
| LA COOP LIVING FOR AGING 2<br>FINDS: FINDS<br>RCRA-SQG: RCRA-SQG<br>ECHO: ECHO | 122 N HAYWORTH AVE | <1/10 W | ◆ G55 | 111 |
| LA MOHR MULTI PURPOSE CENTER<br>RCRA-SQG: RCRA-SQG<br>FINDS: FINDS<br>ECHO: ECHO | 330 N FAIRFAX AVE | <1/10 NNW | ▲ I57 | 113 |
| NEIGHBORHOOD FAIRFAX CLEANERS<br>DRYCLEANERS: DRYCLEANERS | 339 N FAIRFAX | <1/10 NNW | ▲ I62 | 118 |
| PATHOLOGY ASSOC LABS<br>FINDS: FINDS<br>RCRA NonGen / NLR: RCRA NonGen / NLR<br>ECHO: ECHO<br>HAZNET: HAZNET | 7951 BEVERLY BLVD | <1/10 WNW | ◆ H63 | 118 |
| FARMERS MARKET AUTOMOTIVE CENT | 166 S FAIRFAX AVE | 1/10 - 1/3 SSW | ◆ J67 | 121 |

# EXECUTIVE SUMMARY

| Name | Address | Dist/Dir | Map ID | Page |
|---|---|---|---|---|
| SWEEPS UST: SWEEPS UST<br>CA FID UST: CA FID UST<br>HIST UST: HIST UST | | | | |
| FARMERS MARKET AUTOMOTIVE CENT<br>HIST UST: HIST UST | 166 S FAIRFAX AVE | 1/10 - 1/3 SSW | ◆ J69 | 124 |
| CVS PHARMACY NO 9661<br>ECHO: ECHO<br>FINDS: FINDS<br>RCRA-LQG: RCRA-LQG | 6360 W THIRD ST | 1/10 - 1/3 S | ◆ 71 | 125 |
| 1 2 3 CLEANERS<br>DRYCLEANERS: DRYCLEANERS | 8017 BEVERLY BLVD | 1/10 - 1/3 WNW | ◆ K72 | 128 |
| CLEANING STORE THE<br>FINDS: FINDS<br>RCRA-SQG: RCRA-SQG<br>ECHO: ECHO | 8023 BEVERLY BLVD | 1/10 - 1/3 WNW | ◆ K74 | 128 |
| AL SIMON<br>SWEEPS UST: SWEEPS UST<br>EMI: EMI<br>CA FID UST: CA FID UST<br>CPS-SLIC: CPS-SLIC<br>BROWNFIELDS: BROWNFIELDS<br>DRYCLEANERS: DRYCLEANERS | 8023 BEVERLY BLVD | 1/10 - 1/3 WNW | ◆ K75 | 130 |
| FOTOGENIX<br>ECHO: ECHO<br>RCRA NonGen / NLR: RCRA NonGen / NLR<br>FINDS: FINDS | 8023 BEVERLY BLVD STE 6 | 1/10 - 1/3 WNW | ◆ K76 | 133 |
| LA COOP LIVING FOR AGING<br>FINDS: FINDS<br>ECHO: ECHO<br>RCRA-SQG: RCRA-SQG | 414 SPAULDING AVE | 1/10 - 1/3 NNE | ▲ 77 | 134 |
| MAC 695441<br>RCRA NonGen / NLR: RCRA NonGen / NLR<br>FINDS: FINDS<br>ECHO: ECHO | 189 THE GROVE DR SPC. 0-20 | 1/10 - 1/3 SE | ▲ 78 | 136 |
| MAJESTIC CAR WASH<br>LUST: LUST<br>HIST CORTESE: HIST CORTESE | 8017 003RD ST W | 1/10 - 1/3 SW | ◆ L79 | 138 |
| WILLIAM L OLSON INC<br>SWEEPS UST: SWEEPS UST<br>CA FID UST: CA FID UST | 301 S FAIRFAX AVE | 1/10 - 1/3 SSW | ◆ M80 | 140 |
| FAIR FINE DRYCLEANERS<br>DRYCLEANERS: DRYCLEANERS | 349 S FAIRFAX AVE | 1/10 - 1/3 SSW | ◆ M81 | 141 |
| CORNERSTONE M&J CORP, FAIR CLEANERS DBA<br>DRYCLEANERS: DRYCLEANERS | 349 S FAIRFAX AVE | 1/10 - 1/3 SSW | ◆ M82 | 142 |

# EXECUTIVE SUMMARY

| Name | Address | Dist/Dir | Map ID | Page |
|---|---|---|---|---|
| KINGS CLEANERS<br>FINDS: FINDS<br>ECHO: ECHO<br>RCRA-SQG: RCRA-SQG<br>HAZNET: HAZNET | 349 S FAIRFOX AVE | 1/10 - 1/3 SSW | ◆ M83 | 142 |
| KING'S CLEANERS<br>DRYCLEANERS: DRYCLEANERS | 349 S FAIRFAX AVE | 1/10 - 1/3 SSW | ◆ M84 | 146 |
| FAIR DRY CLEANERS<br>HAZNET: HAZNET<br>DRYCLEANERS: DRYCLEANERS | 349 S FAIRFAX AVE | 1/10 - 1/3 SSW | ◆ M85 | 146 |
| FAIR FINE DRY CLEANERS<br>DRYCLEANERS: DRYCLEANERS | 349 S FAIRFAX AVE | 1/10 - 1/3 SSW | ◆ M86 | 149 |
| MAJESTIC CAR WASH<br>HIST UST: HIST UST | 8017 W THIRD STREET | 1/10 - 1/3 SW | ◆ L87 | 149 |
| MAJESTIC CAR WASH<br>HIST UST: HIST UST | 8017 W 3RD ST | 1/10 - 1/3 SW | ◆ L89 | 150 |
| MAJESTIC CAR WASH<br>SWEEPS UST: SWEEPS UST<br>CA FID UST: CA FID UST | 8017 W 3RD ST | 1/10 - 1/3 SW | ◆ L90 | 151 |
| MAS AUTO SERVICE<br>LUST: LUST<br>HIST CORTESE: HIST CORTESE | 371 FAIRFAX | 1/10 - 1/3 SSW | ◆ M93 | 162 |
| CHEVRON #9-6472 (FORMER)<br>LUST: LUST<br>HIST CORTESE: HIST CORTESE | 8105 BEVERLY BLVD | 1/10 - 1/3 WNW | ◆ 94 | 162 |
| HANCOCK PARK ELEMENTARY SCHOOL<br>SCH: SCH<br>ENVIROSTOR: ENVIROSTOR | 408 SOUTH FAIRFAX AVENUE | 1/10 - 1/3 S | ◆ 95 | 163 |
| LA BREA MOTORS<br>HIST CORTESE: HIST CORTESE<br>VCP: VCP<br>ENVIROSTOR: ENVIROSTOR | 339 SOUTH LA BREA AVENUE | 1/2 - 1 ESE | ▲ N96 | 166 |

**EDR HIGH RISK HISTORICAL RECORDS**

| Name | Address | Dist/Dir | Map ID | Page |
|---|---|---|---|---|
| SHARP THOS<br>EDR Hist Cleaner: EDR Hist Cleaner | 1025 S FAIRFAX AVE | <1/10 WSW | ◆ B19 | 48 |
| ANDERSON V L<br>EDR Hist Auto: EDR Hist Auto | 7870 BEVERLY BLVD | <1/10 NW | ▲ C20 | 48 |

# EXECUTIVE SUMMARY

| Name | Address | Dist/Dir | Map ID | Page |
|---|---|---|---|---|
| MR CLEAN CLEANERS<br>EDR Hist Cleaner: EDR Hist Cleaner | 115 N FAIRFAX AVE | <1/10 W | ◆ B22 | 52 |
| SHARNIN MANNY UNION SERVICE<br>EDR Hist Auto: EDR Hist Auto | 7751 BEVERLY | <1/10 NE | ▲ D34 | 72 |
| CHUCKS AUTO CARE AND TIRES<br>EDR Hist Auto: EDR Hist Auto | 105 S FAIRFAX | <1/10 WSW | ◆ B39 | 86 |
| OCONNELL C E<br>EDR Hist Auto: EDR Hist Auto | 101 N FAIRFAX AVE | <1/10 WSW | ◆ B40 | 87 |
| OLSEN S H<br>EDR Hist Auto: EDR Hist Auto | 7721 BEVERLY BLVD | <1/10 NE | ▲ E46 | 104 |
| BROOKS SAML<br>EDR Hist Cleaner: EDR Hist Cleaner | 311 N FAIRFAX AVE | <1/10 NW | ▲ C47 | 104 |
| ADLER J B<br>EDR Hist Cleaner: EDR Hist Cleaner | 313 N FAIRFAX AVE | <1/10 NW | ▲ C49 | 106 |
| FARMERS MARKET AUTO WASH<br>EDR Hist Auto: EDR Hist Auto | 118-120 S FAIRFAX | <1/10 SW | ◆ F51 | 107 |
| NEGIN ABR<br>EDR Hist Cleaner: EDR Hist Cleaner | 7673 BEVERLY BLVD | <1/10 ENE | ▲ E52 | 108 |
| SCOTT JACK<br>EDR Hist Cleaner: EDR Hist Cleaner | 7669 BEVERLY BLVD | <1/10 ENE | ▲ E53 | 108 |
| MILES H F<br>EDR Hist Cleaner: EDR Hist Cleaner | 7916 BEVERLY BLVD | <1/10 WNW | ◆ H56 | 113 |
| ROYAL CLEANERS<br>EDR Hist Cleaner: EDR Hist Cleaner | 7932 BEVERLY BLVD | <1/10 WNW | ◆ H58 | 115 |
| BUCHANAN V H<br>EDR Hist Auto: EDR Hist Auto | 7950 BEVERLY BLVD | <1/10 WNW | ◆ G60 | 116 |
| FAIRFAX DRY CLEANERS<br>EDR Hist Cleaner: EDR Hist Cleaner | 339 N FAIRFAX AVE | <1/10 NNW | ▲ I61 | 117 |
| MADNICK MAX<br>EDR Hist Cleaner: EDR Hist Cleaner | 342 N FAIRFAX AVE | 1/10 - 1/3 NNW | ▲ I64 | 120 |
| GILMORE A F COMPANY*<br>EDR Hist Auto: EDR Hist Auto | 160 S FAIRFAX AVE | 1/10 - 1/3 SSW | ◆ J65 | 121 |

# EXECUTIVE SUMMARY

| Name | Address | Dist/Dir | Map ID | Page |
|---|---|---|---|---|
| GRIFFIN JOS<br>EDR Hist Auto: EDR Hist Auto | 346 N FAIRFAX AVE | 1/10 - 1/3 NNW | ▲ I66 | 121 |
| FARMERS MARKET AUTOMOTIVE SV<br>EDR Hist Auto: EDR Hist Auto | 166 S FAIRFAX | 1/10 - 1/3 SSW | ◆ J68 | 124 |
| BEACON<br>EDR Hist Cleaner: EDR Hist Cleaner | 351 N FAIRFAX AVE | 1/10 - 1/3 NNW | ▲ I70 | 125 |

**EDR RECOVERED GOVERNMENT ARCHIVES**

| Name | Address | Dist/Dir | Map ID | Page |
|---|---|---|---|---|
| CBS TELEVISION CITY<br>RGA LUST: RGA LUST | 7800 BEVERLY BLVD | Property | ▲ A8 | 33 |
| CBS, TELEVISION CITY<br>RGA LUST: RGA LUST | 7800 BEVERLY BLVD | Property | ▲ A11 | 35 |

# PRIMARY MAP - 5449993.2S

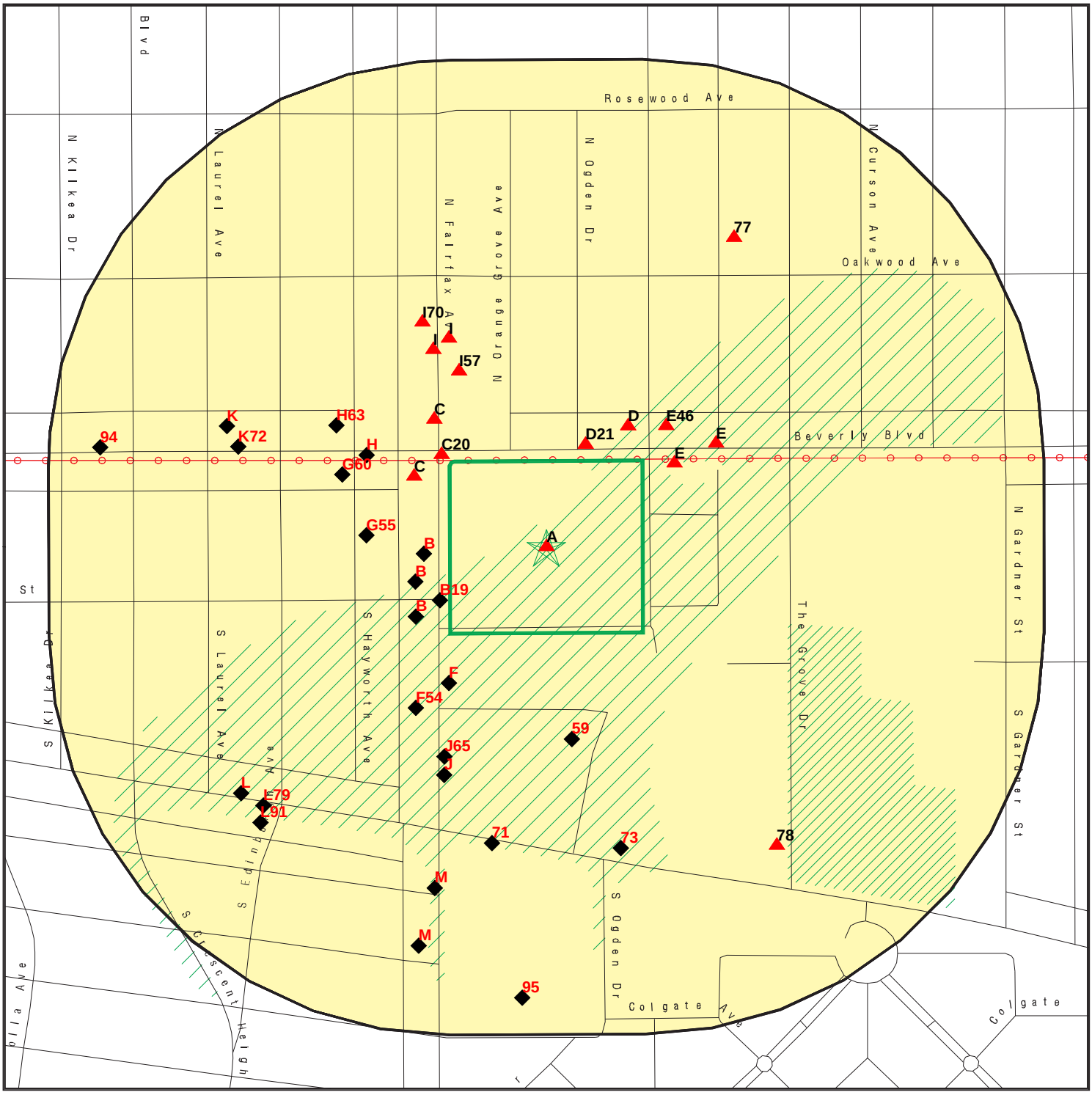


Target Property

Sites at elevations higher than or equal to the target property

Sites at elevations lower than the target property

Manufactured Gas Plants

Sensitive Receptors

National Priority List Sites

Dept. Defense Sites

Indian Reservations BIA

Power transmission lines

100-year flood zone

500-year flood zone

Areas of Concern

This report includes Interactive Map Layers to display and/or hide map information. The legend includes only those icons for the default map view.

| | |
|---|---|
| SITE NAME: 18-37463.1 CBS Studios | CLIENT: GRS \| Corteq |
| ADDRESS: 7800 Beverly Blvd. | CONTACT: Ruby Aguirre |
| Los Angeles CA 90036 | INQUIRY #: 5449993.2s |
| LAT/LONG: 34.074937 / 118.359864 | DATE: October 10, 2018 4:40 pm |

Copyright © 2018 EDR, Inc. © 2015 TomTom Rel. 2015.

# SECONDARY MAP - 5449993.2S

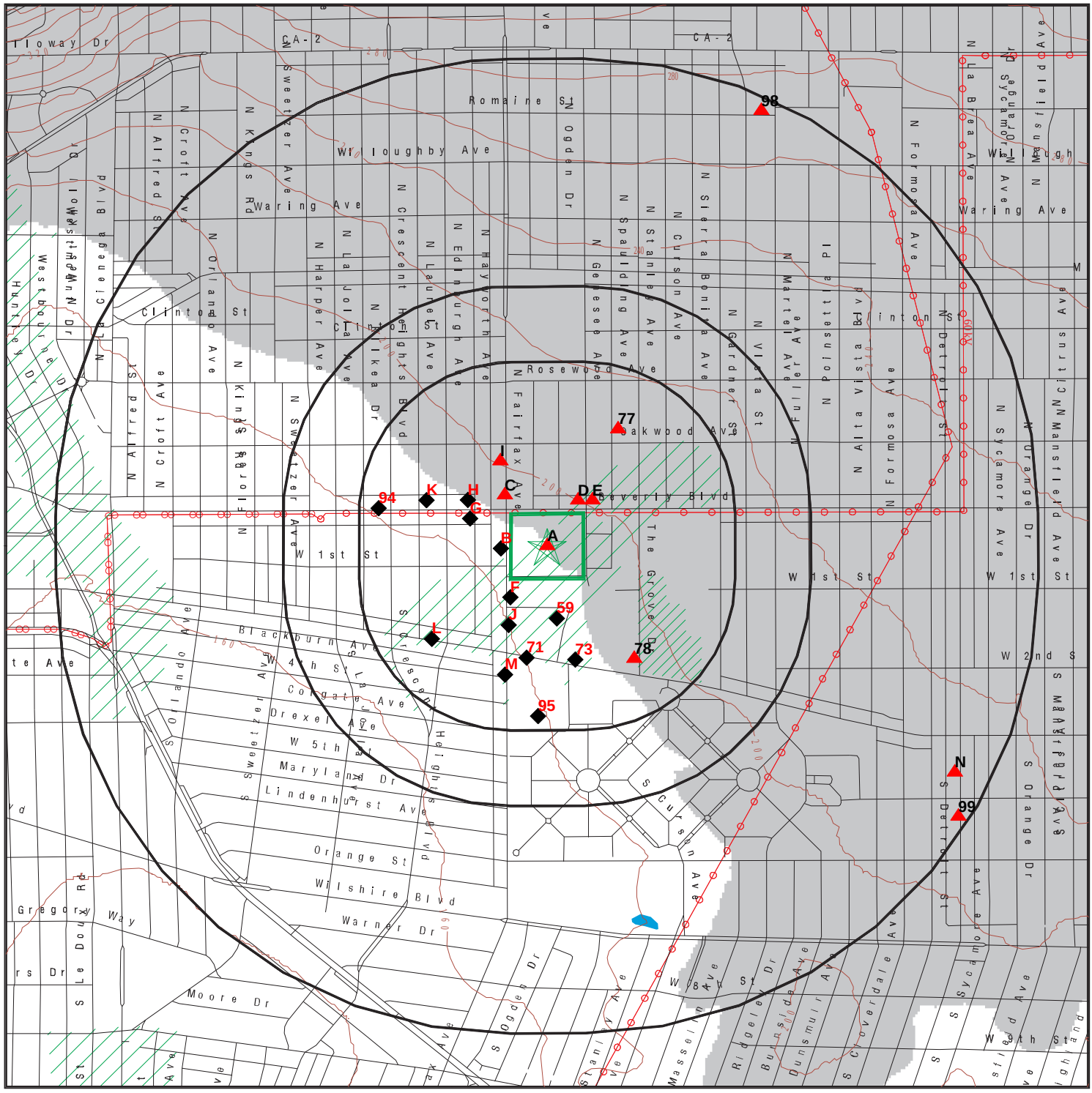


This report includes Interactive Map Layers to display and/or hide map information. The legend includes only those icons for the default map view.

| | |
|---|---|
| SITE NAME: 18-37463.1 CBS Studios | CLIENT: GRS \| Corteq |
| ADDRESS: 7800 Beverly Blvd. | CONTACT: Ruby Aguirre |
| Los Angeles CA 90036 | INQUIRY #: 5449993.2s |
| LAT/LONG: 34.074937 / 118.359864 | DATE: October 10, 2018 4:37 pm |

Copyright © 2018 EDR, Inc. © 2015 TomTom Rel. 2015.

MAP FINDINGS

**LEGEND**

| **FACILITY NAME**<br>**FACILITY ADDRESS, CITY, ST, ZIP** | | EDR SITE ID NUMBER |
|---|---|---|
| ◆ **MAP ID#** | Direction Distance Range (Distance feet / miles)<br>Relative Elevation Feet Above Sea Level | ASTM 2600 Record Sources found in this report. Each database searched has been assigned to one or more categories. For detailed information about categorization, see the section of the report Records Searched and Currency. |

**Worksheet:**

**Comments:**
Comments may be added on the online Vapor Encroachment Worksheet.

DATABASE ACRONYM: Applicable categories (A hoverbox with database description).

| C B S STUDIOS INC<br>7800 BEVERLY BLVD, LOS ANGELES, CA, 90036 | | U003781596 |
|---|---|---|
| ▲ A1 | Target Property<br>190 ft. Above Sea Level | State and tribal registered storage tank lists<br>Local Lists of Registered Storage Tanks |

**Worksheet:**

**UST: State and tribal registered storage tank lists**

| | |
|---|---|
| Facility ID: | 25343 |
| Permitting Agency: | LOS ANGELES, CITY OF |
| Latitude: | 34.07609 |
| Longitude: | -118.3595 |

**SWEEPS UST: Local Lists of Registered Storage Tanks**

| | |
|---|---|
| Status: | Active |
| Comp Number: | 5828 |
| Number: | 1 |
| Board Of Equalization: | Not Reported |
| Referral Date: | 05-11-93 |
| Action Date: | 05-11-93 |
| Created Date: | 02-29-88 |
| Owner Tank Id: | Not Reported |
| SWRCB Tank Id: | Not Reported |
| Tank Status: | Not Reported |
| Capacity: | Not Reported |
| Active Date: | Not Reported |
| Tank Use: | Not Reported |
| STG: | Not Reported |
| Content: | Not Reported |
| Number Of Tanks: | Not Reported |

MAP FINDINGS

| C B S STUDIOS INC<br>7800 BEVERLY BLVD, LOS ANGELES, CA, 900360000 | | S101583066 |
|---|---|---|
| ▲ A2 | Target Property<br>190 ft. Above Sea Level | State and tribal registered storage tank lists<br>Local Lists of Registered Storage Tanks |

**Worksheet:**

**AST: State and tribal registered storage tank lists**

| | |
|---|---|
| Certified Unified Program Agencies: | Not Reported |
| Owner: | C B S STUDIOS INC |
| Total Gallons: | Not Reported |
| CERSID: | 10257505 |
| Facility ID: | FA0034007 |
| Business Name: | C B S STUDIOS INC |
| Phone: | (323) 575-2462 |
| Fax: | Not Reported |
| Mailing Address: | 7800 BEVERLY BLVD |
| Mailing Address City: | LOS ANGELES |
| Mailing Address State: | CA |
| Mailing Address Zip Code: | 90036 |
| Operator Name: | ENVIRONMENTAL COMPLIANCE |
| Operator Phone: | Not Reported |
| Owner Phone: | Not Reported |
| Owner Mail Address: | Not Reported |
| Owner State: | Not Reported |
| Owner Zip Code: | Not Reported |
| Owner Country: | United States |
| Property Owner Name: | Not Reported |
| Property Owner Phone: | Not Reported |
| Property Owner Mailing Address: | Not Reported |
| Property Owner City: | Not Reported |
| Property Owner Stat : | Not Reported |
| Property Owner Zip Code: | Not Reported |
| Property Owner Country: | Not Reported |
| EPAID: | Not Reported |

**CA FID UST: Local Lists of Registered Storage Tanks**

| | |
|---|---|
| Facility ID: | 19002487 |
| Regulated By: | UTNKA |
| Regulated ID: | Not Reported |
| Cortese Code: | Not Reported |
| SIC Code: | Not Reported |
| Facility Phone: | 8187968200 |
| Mail To: | Not Reported |
| Mailing Address: | 7800 BEVERLY BLVD |
| Mailing Address 2: | Not Reported |
| Mailing City,St,Zip: | LOS ANGELES 900360000 |
| Contact: | Not Reported |
| Contact Phone: | Not Reported |

**C B S STUDIOS INC, 7800 BEVERLY BLVD, LOS ANGELES, CA 900360000 (Continued)**

| | |
|---|---|
| DUNs Number: | Not Reported |
| NPDES Number: | Not Reported |
| EPA ID: | Not Reported |
| Comments: | Not Reported |
| Status: | Active |

| CBS,INC<br>7800 BEVERLY BLVD, LOS ANGELES, CA, 90036 | | 1008176857 |
|---|---|---|
| ▲ A3 | Target Property<br>190 ft. Above Sea Level | Other Ascertainable Records |

**Worksheet:**

**HIST FTTS INSP: Other Ascertainable Records**

| | |
|---|---|
| Inspection Number: | 19870526CA001 1 |
| Region: | 09 |
| Inspection Date: | Not Reported |
| Inspector: | BERMAN |
| Violation occurred: | Yes |
| Investigation Type: | Section 6 PCB State Conducted |
| Investigation Reason: | Neutral Scheme, Region |
| Legislation Code: | TSCA |
| Facility Function: | User |

| CBS INC<br>7800 BEVERLY BLVD., LOS ANGELES, CA, 90036 | | S105937039 |
|---|---|---|
| ▲ A4 | Target Property<br>190 ft. Above Sea Level | Other Ascertainable Records |

**Worksheet:**

**EMI: Other Ascertainable Records**

| | |
|---|---|
| Year: | 1987 |
| County Code: | 19 |
| Air Basin: | SC |
| Facility ID: | 20872 |
| Air District Name: | SC |
| SIC Code: | 7812 |
| Air District Name: | SOUTH COAST AQMD |
| Community Health Air Pollution Info System: | Not Reported |
| Consolidated Emission Reporting Rule: | Not Reported |
| Total Organic Hydrocarbon Gases Tons/Yr: | 0 |
| Reactive Organic Gases Tons/Yr: | 0 |
| Carbon Monoxide Emissions Tons/Yr: | 0 |

**CBS INC, 7800 BEVERLY BLVD., LOS ANGELES, CA 90036 (Continued)**

| | |
|---|---|
| NOX - Oxides of Nitrogen Tons/Yr: | 7 |
| SOX - Oxides of Sulphur Tons/Yr: | 0 |
| Particulate Matter Tons/Yr: | 1 |
| Part. Matter 10 Micrometers and Smllr Tons/Yr: | 1 |
| Year: | 1990 |
| County Code: | 19 |
| Air Basin: | SC |
| Facility ID: | 20872 |
| Air District Name: | SC |
| SIC Code: | 7812 |
| Air District Name: | SOUTH COAST AQMD |
| Community Health Air Pollution Info System: | Not Reported |
| Consolidated Emission Reporting Rule: | Not Reported |
| Total Organic Hydrocarbon Gases Tons/Yr: | 3 |
| Reactive Organic Gases Tons/Yr: | 3 |
| Carbon Monoxide Emissions Tons/Yr: | 0 |
| NOX - Oxides of Nitrogen Tons/Yr: | 0 |
| SOX - Oxides of Sulphur Tons/Yr: | 0 |
| Particulate Matter Tons/Yr: | 0 |
| Part. Matter 10 Micrometers and Smllr Tons/Yr: | 0 |
| Year: | 1993 |
| County Code: | 19 |
| Air Basin: | SC |
| Facility ID: | 20872 |
| Air District Name: | SC |
| SIC Code: | 7812 |
| Air District Name: | SOUTH COAST AQMD |
| Community Health Air Pollution Info System: | Not Reported |
| Consolidated Emission Reporting Rule: | Not Reported |
| Total Organic Hydrocarbon Gases Tons/Yr: | 4 |
| Reactive Organic Gases Tons/Yr: | 4 |
| Carbon Monoxide Emissions Tons/Yr: | 0 |
| NOX - Oxides of Nitrogen Tons/Yr: | 0 |
| SOX - Oxides of Sulphur Tons/Yr: | 0 |
| Particulate Matter Tons/Yr: | 0 |
| Part. Matter 10 Micrometers and Smllr Tons/Yr: | 0 |
| Year: | 1995 |
| County Code: | 19 |
| Air Basin: | SC |
| Facility ID: | 20872 |
| Air District Name: | SC |
| SIC Code: | 7812 |

**CBS INC, 7800 BEVERLY BLVD., LOS ANGELES, CA 90036 (Continued)**

| | |
|---|---|
| Air District Name: | SOUTH COAST AQMD |
| Community Health Air Pollution Info System: | Not Reported |
| Consolidated Emission Reporting Rule: | Not Reported |
| Total Organic Hydrocarbon Gases Tons/Yr: | 4 |
| Reactive Organic Gases Tons/Yr: | 4 |
| Carbon Monoxide Emissions Tons/Yr: | 0 |
| NOX - Oxides of Nitrogen Tons/Yr: | 0 |
| SOX - Oxides of Sulphur Tons/Yr: | 0 |
| Particulate Matter Tons/Yr: | 0 |
| Part. Matter 10 Micrometers and Smllr Tons/Yr: | 0 |

| | |
|---|---|
| Year: | 1996 |
| County Code: | 19 |
| Air Basin: | SC |
| Facility ID: | 20872 |
| Air District Name: | SC |
| SIC Code: | 7812 |
| Air District Name: | SOUTH COAST AQMD |
| Community Health Air Pollution Info System: | Not Reported |
| Consolidated Emission Reporting Rule: | Not Reported |
| Total Organic Hydrocarbon Gases Tons/Yr: | 8 |
| Reactive Organic Gases Tons/Yr: | 5 |
| Carbon Monoxide Emissions Tons/Yr: | 3 |
| NOX - Oxides of Nitrogen Tons/Yr: | 4 |
| SOX - Oxides of Sulphur Tons/Yr: | 0 |
| Particulate Matter Tons/Yr: | 0 |
| Part. Matter 10 Micrometers and Smllr Tons/Yr: | 0 |

| | |
|---|---|
| Year: | 1997 |
| County Code: | 19 |
| Air Basin: | SC |
| Facility ID: | 20872 |
| Air District Name: | SC |
| SIC Code: | 7812 |
| Air District Name: | SOUTH COAST AQMD |
| Community Health Air Pollution Info System: | Not Reported |
| Consolidated Emission Reporting Rule: | Not Reported |
| Total Organic Hydrocarbon Gases Tons/Yr: | 7 |
| Reactive Organic Gases Tons/Yr: | 3 |
| Carbon Monoxide Emissions Tons/Yr: | 2 |
| NOX - Oxides of Nitrogen Tons/Yr: | 1 |
| SOX - Oxides of Sulphur Tons/Yr: | 0 |
| Particulate Matter Tons/Yr: | 0 |

**CBS INC, 7800 BEVERLY BLVD., LOS ANGELES, CA 90036 (Continued)**

| | |
|---|---|
| Part. Matter 10 Micrometers and Smllr Tons/Yr: | 0 |
| Year: | 1998 |
| County Code: | 19 |
| Air Basin: | SC |
| Facility ID: | 20872 |
| Air District Name: | SC |
| SIC Code: | 7812 |
| Air District Name: | SOUTH COAST AQMD |
| Community Health Air Pollution Info System: | Not Reported |
| Consolidated Emission Reporting Rule: | Not Reported |
| Total Organic Hydrocarbon Gases Tons/Yr: | 6 |
| Reactive Organic Gases Tons/Yr: | 3 |
| Carbon Monoxide Emissions Tons/Yr: | 2 |
| NOX - Oxides of Nitrogen Tons/Yr: | 1 |
| SOX - Oxides of Sulphur Tons/Yr: | 0 |
| Particulate Matter Tons/Yr: | 0 |
| Part. Matter 10 Micrometers and Smllr Tons/Yr: | 0 |
| Year: | 1999 |
| County Code: | 19 |
| Air Basin: | SC |
| Facility ID: | 20872 |
| Air District Name: | SC |
| SIC Code: | 7812 |
| Air District Name: | SOUTH COAST AQMD |
| Community Health Air Pollution Info System: | Not Reported |
| Consolidated Emission Reporting Rule: | Not Reported |
| Total Organic Hydrocarbon Gases Tons/Yr: | 7 |
| Reactive Organic Gases Tons/Yr: | 3 |
| Carbon Monoxide Emissions Tons/Yr: | 2 |
| NOX - Oxides of Nitrogen Tons/Yr: | 1 |
| SOX - Oxides of Sulphur Tons/Yr: | 0 |
| Particulate Matter Tons/Yr: | 0 |
| Part. Matter 10 Micrometers and Smllr Tons/Yr: | 0 |
| Year: | 2000 |
| County Code: | 19 |
| Air Basin: | SC |
| Facility ID: | 20872 |
| Air District Name: | SC |
| SIC Code: | 7812 |
| Air District Name: | SOUTH COAST AQMD |
| Community Health Air Pollution Info System: | Not Reported |

**CBS INC, 7800 BEVERLY BLVD., LOS ANGELES, CA 90036 (Continued)**

| | |
|---|---|
| Consolidated Emission Reporting Rule: | Not Reported |
| Total Organic Hydrocarbon Gases Tons/Yr: | 7 |
| Reactive Organic Gases Tons/Yr: | 3 |
| Carbon Monoxide Emissions Tons/Yr: | 2 |
| NOX - Oxides of Nitrogen Tons/Yr: | 1 |
| SOX - Oxides of Sulphur Tons/Yr: | 0 |
| Particulate Matter Tons/Yr: | 0 |
| Part. Matter 10 Micrometers and Smllr Tons/Yr: | 0 |
| | |
| Year: | 2001 |
| County Code: | 19 |
| Air Basin: | SC |
| Facility ID: | 20872 |
| Air District Name: | SC |
| SIC Code: | 7812 |
| Air District Name: | SOUTH COAST AQMD |
| Community Health Air Pollution Info System: | Not Reported |
| Consolidated Emission Reporting Rule: | Not Reported |
| Total Organic Hydrocarbon Gases Tons/Yr: | 1 |
| Reactive Organic Gases Tons/Yr: | 1 |
| Carbon Monoxide Emissions Tons/Yr: | 1 |
| NOX - Oxides of Nitrogen Tons/Yr: | 2 |
| SOX - Oxides of Sulphur Tons/Yr: | 0 |
| Particulate Matter Tons/Yr: | 0 |
| Part. Matter 10 Micrometers and Smllr Tons/Yr: | 0 |
| | |
| Year: | 2002 |
| County Code: | 19 |
| Air Basin: | SC |
| Facility ID: | 20872 |
| Air District Name: | SC |
| SIC Code: | 7812 |
| Air District Name: | SOUTH COAST AQMD |
| Community Health Air Pollution Info System: | Not Reported |
| Consolidated Emission Reporting Rule: | Not Reported |
| Total Organic Hydrocarbon Gases Tons/Yr: | 2 |
| Reactive Organic Gases Tons/Yr: | 1 |
| Carbon Monoxide Emissions Tons/Yr: | 1 |
| NOX - Oxides of Nitrogen Tons/Yr: | 1 |
| SOX - Oxides of Sulphur Tons/Yr: | 0 |
| Particulate Matter Tons/Yr: | 0 |
| Part. Matter 10 Micrometers and Smllr Tons/Yr: | 0 |
| | |
| Year: | 2003 |

**CBS INC, 7800 BEVERLY BLVD., LOS ANGELES, CA 90036 (Continued)**

| | |
|---|---|
| County Code: | 19 |
| Air Basin: | SC |
| Facility ID: | 20872 |
| Air District Name: | SC |
| SIC Code: | 7812 |
| Air District Name: | SOUTH COAST AQMD |
| Community Health Air Pollution Info System: | Not Reported |
| Consolidated Emission Reporting Rule: | Not Reported |
| Total Organic Hydrocarbon Gases Tons/Yr: | 2 |
| Reactive Organic Gases Tons/Yr: | 1 |
| Carbon Monoxide Emissions Tons/Yr: | 1 |
| NOX - Oxides of Nitrogen Tons/Yr: | 1 |
| SOX - Oxides of Sulphur Tons/Yr: | 0 |
| Particulate Matter Tons/Yr: | 0 |
| Part. Matter 10 Micrometers and Smllr Tons/Yr: | 0 |

| | |
|---|---|
| Year: | 2004 |
| County Code: | 19 |
| Air Basin: | SC |
| Facility ID: | 20872 |
| Air District Name: | SC |
| SIC Code: | 7812 |
| Air District Name: | SOUTH COAST AQMD |
| Community Health Air Pollution Info System: | Not Reported |
| Consolidated Emission Reporting Rule: | Not Reported |
| Total Organic Hydrocarbon Gases Tons/Yr: | 1.60578 |
| Reactive Organic Gases Tons/Yr: | 0.73 |
| Carbon Monoxide Emissions Tons/Yr: | 1.2822 |
| NOX - Oxides of Nitrogen Tons/Yr: | 1.34363 |
| SOX - Oxides of Sulphur Tons/Yr: | 0.009815 |
| Particulate Matter Tons/Yr: | 0.101423 |
| Part. Matter 10 Micrometers and Smllr Tons/Yr: | 0.1 |

NEAR 7800 BEVERLY BLVD
NEAR 7800 BEVERLY BLVD, LOS ANGELES, CA, 90036 S105631310

| | | |
|---|---|---|
| ▲ A5 | Target Property | Records of Emergency Release Reports |
| | 190 ft. Above Sea Level | |

**Worksheet:**

**CHMIRS: Records of Emergency Release Reports**

| | |
|---|---|
| OES Incident Number: | 7518 |
| OES notification: | Not Reported |

**NEAR 7800 BEVERLY BLVD, NEAR 7800 BEVERLY BLVD, LOS ANGELES, CA 90036 (Continued)**

| | |
|---|---|
| OES Date: | 4/6/1993 |
| OES Time: | 09:00:00 AM |
| Date Completed: | Not Reported |
| Property Use: | Not Reported |
| Agency Id Number: | Not Reported |
| Agency Incident Number: | Not Reported |
| Time Notified: | Not Reported |
| Time Completed: | Not Reported |
| Surrounding Area: | Not Reported |
| Estimated Temperature: | Not Reported |
| Property Management: | Not Reported |
| More Than Two Substances Involved?: | Not Reported |
| Resp Agncy Personel # Of Decontaminated: | Not Reported |
| Responding Agency Personel # Of Injuries: | Not Reported |
| Responding Agency Personel # Of Fatalities: | Not Reported |
| Others Number Of Decontaminated: | Not Reported |
| Others Number Of Injuries: | Not Reported |
| Others Number Of Fatalities: | Not Reported |
| Vehicle Make/year: | Not Reported |
| Vehicle License Number: | Not Reported |
| Vehicle State: | Not Reported |
| Vehicle Id Number: | Not Reported |
| CA DOT PUC/ICC Number: | Not Reported |
| Company Name: | Not Reported |
| Reporting Officer Name/ID: | Not Reported |
| Report Date: | Not Reported |
| Facility Telephone: | Not Reported |
| Waterway Involved: | Not Reported |
| Waterway: | UNKNOWN |
| Spill Site: | Not Reported |
| Cleanup By: | UNKNOWN |
| Containment: | Not Reported |
| What Happened: | Not Reported |
| Type: | CHEMICAL |
| Measure: | Not Reported |
| Other: | Not Reported |
| Date/Time: | Not Reported |
| Year: | 1993 |
| Agency: | CBS INC |
| Incident Date: | UNK. |
| Admin Agency: | Not Reported |
| Amount: | UNKNOWN |
| Contained: | Not Reported |
| Site Type: | Not Reported |
| E Date: | Not Reported |
| Substance: | UNDENTIFIED HYDROCARBONS |
| Unknown: | Not Reported |

**NEAR 7800 BEVERLY BLVD, NEAR 7800 BEVERLY BLVD, LOS ANGELES, CA 90036 (Continued)**

| | |
|---|---|
| Substance #2: | Not Reported |
| Substance #3: | Not Reported |
| Evacuations: | UNKNOWN |
| Number of Injuries: | UNKNOWN |
| Number of Fatalities: | UNKNOWN |
| #1 Pipeline: | Not Reported |
| #2 Pipeline: | Not Reported |
| #3 Pipeline: | Not Reported |
| #1 Vessel >= 300 Tons: | Not Reported |
| #2 Vessel >= 300 Tons: | Not Reported |
| #3 Vessel >= 300 Tons: | Not Reported |
| Evacs: | Not Reported |
| Injuries: | Not Reported |
| Fatals: | Not Reported |
| Comments: | Not Reported |
| Description: | STANDING SURFACE WATER IN DITCH REVEALED SOME TYPE OF HYDROCARBON |

| CBS, INC<br>7800 BEVERLY BLVD, LOS ANGELES, CA, 90036 | | 1008176856 |
|---|---|---|
| ▲ A6 | Target Property<br>190 ft. Above Sea Level | Other Ascertainable Records |

**Worksheet:**

**HIST FTTS: Other Ascertainable Records**

| | |
|---|---|
| Case Number: | Not Reported |
| Docket Number: | 09-88-0004 |
| Complaint Issue Date: | 11/05/1987 |
| Abatement Amount: | 0.0000 |
| Proposed Penalty: | 10000.0000 |
| Final Assessment: | 4250.0000 |
| Final Order Date: | 08/05/1988 |
| Close Date: | / / |
| Violations(s): | PCB, Storage |

| CBS CORPORATION<br>7800 BEVERLY BOULEVARD, LOS ANGELES, CA, 90036 | | S109439164 |
|---|---|---|
| ▲ A7 | Target Property<br>190 ft. Above Sea Level | Other Ascertainable Records |

**Worksheet:**

**ENF: Other Ascertainable Records**

| | |
|---|---|
| Region: | 4 |

**CBS CORPORATION, 7800 BEVERLY BOULEVARD, LOS ANGELES, CA 90036 (Continued)**

| | |
|---|---|
| Facility Id: | 213574 |
| Agency Name: | CBS Corporation |
| Place Type: | Service/Commercial |
| Place Subtype: | Service/Commercial Site, NEC |
| Facility Type: | All other facilities |
| Agency Type: | Privately-Owned Business |
| # Of Agencies: | 1 |
| Place Latitude: | 34.076106000000 |
| Place Longitude: | -118.359431 |
| SIC Code 1: | 4833 |
| SIC Desc 1: | Television Broadcasting Stations |
| SIC Code 2: | Not Reported |
| SIC Desc 2: | Not Reported |
| SIC Code 3: | Not Reported |
| SIC Desc 3: | Not Reported |
| NAICS Code 1: | Not Reported |
| NAICS Desc 1: | Not Reported |
| NAICS Code 2: | Not Reported |
| NAICS Desc 2: | Not Reported |
| NAICS Code 3: | Not Reported |
| NAICS Desc 3: | Not Reported |
| # Of Places: | 1 |
| Source Of Facility: | Reg Meas |
| Design Flow: | 2.99999999 |
| Threat To Water Quality: | 3 |
| Complexity: | Not Reported |
| Pretreatment: | X - Facility is not a POTW |
| Facility Waste Type: | Miscellaneous |
| Facility Waste Type 2: | Not Reported |
| Facility Waste Type 3: | Not Reported |
| Facility Waste Type 4: | Not Reported |
| Program: | NPDNONMUNIPRCS |
| Program Category1: | NPDESWW |
| Program Category2: | Not Reported |
| # Of Programs: | 1 |
| WDID: | 4B196000096 |
| Reg Measure Id: | 193273 |
| Reg Measure Type: | Enrollee - NPDES |
| Region: | 4 |
| Order #: | R4-2008-0032 |
| Npdes# CA#: | CAG994004 |
| Major-Minor: | Minor |
| Npdes Type: | OTH |
| Reclamation: | N - No |
| Dredge Fill Fee: | Not Reported |
| 301H: | Not Reported |
| Application Fee Amt Received: | 1000 |
| Status: | Historical |
| Status Date: | 03/25/2016 |
| Effective Date: | 05/17/1993 |

**CBS CORPORATION, 7800 BEVERLY BOULEVARD, LOS ANGELES, CA 90036 (Continued)**

| | |
|---|---|
| Expiration/Review Date: | 06/05/2013 |
| Termination Date: | 09/30/2015 |
| WDR Review - Amend: | Not Reported |
| WDR Review - Revise/Renew: | Not Reported |
| WDR Review - Rescind: | Not Reported |
| WDR Review - No Action Required: | Not Reported |
| WDR Review - Pending: | Not Reported |
| WDR Review - Planned: | Not Reported |
| Status Enrollee: | N |
| Individual/General: | I |
| Fee Code: | 62 - Treatment system to meet priority pollutant limit Category 1 |
| Direction/Voice: | Passive |
| Enforcement Id(EID): | 405351 |
| Region: | 4 |
| Order / Resolution Number: | Not Reported |
| Enforcement Action Type: | Notice of Violation |
| Effective Date: | 11/12/2013 |
| Adoption/Issuance Date: | 11/12/2013 |
| Achieve Date: | Not Reported |
| Termination Date: | 11/26/2013 |
| ACL Issuance Date: | Not Reported |
| EPL Issuance Date: | Not Reported |
| Status: | Historical |
| Title: | NOV 11/12/2013 for CBS Corporation |
| Description: | Not Reported |
| Program: | NPDNONMUNIPRCS |
| Latest Milestone Completion Date: | 2013-11-26 |
| # Of Programs1: | 1 |
| Total Assessment Amount: | 0 |
| Initial Assessed Amount: | 0 |
| Liability $ Amount: | 0 |
| Project $ Amount: | 0 |
| Liability $ Paid: | 0 |
| Project $ Completed: | 0 |
| Total $ Paid/Completed Amount: | 0 |

| | |
|---|---|
| Region: | 4 |
| Facility Id: | 213574 |
| Agency Name: | CBS Corporation |
| Place Type: | Service/Commercial |
| Place Subtype: | Service/Commercial Site, NEC |
| Facility Type: | All other facilities |
| Agency Type: | Privately-Owned Business |
| # Of Agencies: | 1 |
| Place Latitude: | 34.076106000000 |
| Place Longitude: | -118.359431 |
| SIC Code 1: | 4833 |
| SIC Desc 1: | Television Broadcasting Stations |
| SIC Code 2: | Not Reported |
| SIC Desc 2: | Not Reported |

**CBS CORPORATION, 7800 BEVERLY BOULEVARD, LOS ANGELES, CA 90036 (Continued)**

| | |
|---|---|
| SIC Code 3: | Not Reported |
| SIC Desc 3: | Not Reported |
| NAICS Code 1: | Not Reported |
| NAICS Desc 1: | Not Reported |
| NAICS Code 2: | Not Reported |
| NAICS Desc 2: | Not Reported |
| NAICS Code 3: | Not Reported |
| NAICS Desc 3: | Not Reported |
| # Of Places: | 1 |
| Source Of Facility: | Reg Meas |
| Design Flow: | 2.99999999 |
| Threat To Water Quality: | 3 |
| Complexity: | Not Reported |
| Pretreatment: | X - Facility is not a POTW |
| Facility Waste Type: | Miscellaneous |
| Facility Waste Type 2: | Not Reported |
| Facility Waste Type 3: | Not Reported |
| Facility Waste Type 4: | Not Reported |
| Program: | NPDNONMUNIPRCS |
| Program Category1: | NPDESWW |
| Program Category2: | Not Reported |
| # Of Programs: | 1 |
| WDID: | 4B196000096 |
| Reg Measure Id: | 193273 |
| Reg Measure Type: | Enrollee - NPDES |
| Region: | 4 |
| Order #: | R4-2008-0032 |
| Npdes# CA#: | CAG994004 |
| Major-Minor: | Minor |
| Npdes Type: | OTH |
| Reclamation: | N - No |
| Dredge Fill Fee: | Not Reported |
| 301H: | Not Reported |
| Application Fee Amt Received: | 1000 |
| Status: | Historical |
| Status Date: | 03/25/2016 |
| Effective Date: | 05/17/1993 |
| Expiration/Review Date: | 06/05/2013 |
| Termination Date: | 09/30/2015 |
| WDR Review - Amend: | Not Reported |
| WDR Review - Revise/Renew: | Not Reported |
| WDR Review - Rescind: | Not Reported |
| WDR Review - No Action Required: | Not Reported |
| WDR Review - Pending: | Not Reported |
| WDR Review - Planned: | Not Reported |
| Status Enrollee: | N |
| Individual/General: | I |
| Fee Code: | 62 - Treatment system to meet priority pollutant limit Category 1 |
| Direction/Voice: | Passive |
| Enforcement Id(EID): | 391767 |

**CBS CORPORATION, 7800 BEVERLY BOULEVARD, LOS ANGELES, CA 90036 (Continued)**

| | |
|---|---|
| Region: | 4 |
| Order / Resolution Number: | Not Reported |
| Enforcement Action Type: | Notice of Violation |
| Effective Date: | 06/28/2013 |
| Adoption/Issuance Date: | 06/28/2013 |
| Achieve Date: | Not Reported |
| Termination Date: | 06/28/2013 |
| ACL Issuance Date: | Not Reported |
| EPL Issuance Date: | Not Reported |
| Status: | Historical |
| Title: | NOV 06/28/2013 for CBS Corporation |
| Description: | Not Reported |
| Program: | NPDNONMUNIPRCS |
| Latest Milestone Completion Date: | Not Reported |
| # Of Programs1: | 1 |
| Total Assessment Amount: | 0 |
| Initial Assessed Amount: | 0 |
| Liability $ Amount: | 0 |
| Project $ Amount: | 0 |
| Liability $ Paid: | 0 |
| Project $ Completed: | 0 |
| Total $ Paid/Completed Amount: | 0 |

| | |
|---|---|
| Region: | 4 |
| Facility Id: | 213574 |
| Agency Name: | CBS Corporation |
| Place Type: | Service/Commercial |
| Place Subtype: | Service/Commercial Site, NEC |
| Facility Type: | All other facilities |
| Agency Type: | Privately-Owned Business |
| # Of Agencies: | 1 |
| Place Latitude: | 34.076106000000 |
| Place Longitude: | -118.359431 |
| SIC Code 1: | 4833 |
| SIC Desc 1: | Television Broadcasting Stations |
| SIC Code 2: | Not Reported |
| SIC Desc 2: | Not Reported |
| SIC Code 3: | Not Reported |
| SIC Desc 3: | Not Reported |
| NAICS Code 1: | Not Reported |
| NAICS Desc 1: | Not Reported |
| NAICS Code 2: | Not Reported |
| NAICS Desc 2: | Not Reported |
| NAICS Code 3: | Not Reported |
| NAICS Desc 3: | Not Reported |
| # Of Places: | 1 |
| Source Of Facility: | Reg Meas |
| Design Flow: | 2.99999999 |
| Threat To Water Quality: | 3 |
| Complexity: | Not Reported |

**CBS CORPORATION, 7800 BEVERLY BOULEVARD, LOS ANGELES, CA 90036 (Continued)**

| | |
|---|---|
| Pretreatment: | X - Facility is not a POTW |
| Facility Waste Type: | Miscellaneous |
| Facility Waste Type 2: | Not Reported |
| Facility Waste Type 3: | Not Reported |
| Facility Waste Type 4: | Not Reported |
| Program: | NPDNONMUNIPRCS |
| Program Category1: | NPDESWW |
| Program Category2: | Not Reported |
| # Of Programs: | 1 |
| WDID: | 4B196000096 |
| Reg Measure Id: | 193273 |
| Reg Measure Type: | Enrollee - NPDES |
| Region: | 4 |
| Order #: | R4-2008-0032 |
| Npdes# CA#: | CAG994004 |
| Major-Minor: | Minor |
| Npdes Type: | OTH |
| Reclamation: | N - No |
| Dredge Fill Fee: | Not Reported |
| 301H: | Not Reported |
| Application Fee Amt Received: | 1000 |
| Status: | Historical |
| Status Date: | 03/25/2016 |
| Effective Date: | 05/17/1993 |
| Expiration/Review Date: | 06/05/2013 |
| Termination Date: | 09/30/2015 |
| WDR Review - Amend: | Not Reported |
| WDR Review - Revise/Renew: | Not Reported |
| WDR Review - Rescind: | Not Reported |
| WDR Review - No Action Required: | Not Reported |
| WDR Review - Pending: | Not Reported |
| WDR Review - Planned: | Not Reported |
| Status Enrollee: | N |
| Individual/General: | I |
| Fee Code: | 62 - Treatment system to meet priority pollutant limit Category 1 |
| Direction/Voice: | Passive |
| Enforcement Id(EID): | 375475 |
| Region: | 4 |
| Order / Resolution Number: | R4-2010-0124-M |
| Enforcement Action Type: | Admin Civil Liability |
| Effective Date: | 08/03/2010 |
| Adoption/Issuance Date: | 01/20/2011 |
| Achieve Date: | Not Reported |
| Termination Date: | 01/20/2011 |
| ACL Issuance Date: | Not Reported |
| EPL Issuance Date: | 08/03/2010 |
| Status: | Historical |
| Title: | EPL No. R4-2010-0124-M 08/03/2010 for CBS Corporation CI 7275 |
| Description: | EPL No. R4-2010-0124-M 08/03/2010 for CBS Corporation CI 7275 in the amount $6,000 for 2 effluent limit violations |

**CBS CORPORATION, 7800 BEVERLY BOULEVARD, LOS ANGELES, CA 90036 (Continued)**

(2 serious).

| | |
|---|---|
| Program: | NPDNONMUNIPRCS |
| Latest Milestone Completion Date: | 2010-11-02 |
| # Of Programs1: | 1 |
| Total Assessment Amount: | 6000 |
| Initial Assessed Amount: | 6000 |
| Liability $ Amount: | 6000 |
| Project $ Amount: | 0 |
| Liability $ Paid: | 6000 |
| Project $ Completed: | 0 |
| Total $ Paid/Completed Amount: | 6000 |

**CIWQS: Other Ascertainable Records**

| | |
|---|---|
| Agency: | CBS Corporation |
| Agency Address: | 7800 Beverly Boulevard, Los Angeles, CA 90036 |
| Place/Project Type: | Service/Commercial Site, NEC |
| SIC/NAICS: | 4833 |
| Region: | 4 |
| Program: | NPDNONMUNIPRCS |
| Regulatory Measure Status: | Historical |
| Regulatory Measure Type: | Enrollee - NPDES |
| Order Number: | R4-2008-0032 |
| WDID: | 4B196000096 |
| NPDES Number: | CAG994004 |
| Adoption Date: | Not Reported |
| Effective Date: | 05/17/1993 |
| Termination Date: | 09/30/2015 |
| Expiration/Review Date: | 06/05/2013 |
| Design Flow: | 0.03 |
| Major/Minor: | Minor |
| Complexity: | Not Reported |
| TTWQ: | 3 |
| Enforcement Actions within 5 years: | 1 |
| Violations within 5 years: | 1 |
| Latitude: | 34.076106 |
| Longitude: | -118.359431 |

| CBS TELEVISION CITY<br>7800 BEVERLY BLVD, LOS ANGELES, CA, | | S114593380 |
|---|---|---|
| ▲ A8 | Target Property<br>190 ft. Above Sea Level | Exclusive Recovered Govt. Archives |

**Worksheet:**

**RGA LUST: Exclusive Recovered Govt. Archives**

2012 CBS TELEVISION CITY 7800 BEVERLY BLVD

**CBS TELEVISION CITY, 7800 BEVERLY BLVD, LOS ANGELES, CA (Continued)**

| | | |
|---|---|---|
| 2011 | CBS TELEVISION CITY | 7800 BEVERLY BLVD |
| 2010 | CBS TELEVISION CITY | 7800 BEVERLY BLVD |
| 2009 | CBS TELEVISION CITY | 7800 BEVERLY BLVD |
| 2008 | CBS TELEVISION CITY | 7800 BEVERLY BLVD |
| 2007 | CBS TELEVISION CITY | 7800 BEVERLY BLVD |
| 2006 | CBS TELEVISION CITY | 7800 BEVERLY BLVD |
| 2005 | CBS TELEVISION CITY | 7800 BEVERLY BLVD |
| 2004 | CBS TELEVISION CITY | 7800 BEVERLY BLVD |
| 2003 | CBS TELEVISION CITY | 7800 BEVERLY BLVD |
| 2002 | CBS TELEVISION CITY | 7800 BEVERLY BLVD |
| 2001 | CBS TELEVISION CITY | 7800 BEVERLY BLVD |
| 2000 | CBS TELEVISION CITY | 7800 BEVERLY BLVD |

| CBS,INC<br>7800 BEVERLY BLVD, LOS ANGELES, CA, 90036 | | 1010002071 |
|---|---|---|
| ▲ A9 | Target Property<br>190 ft. Above Sea Level | Other Ascertainable Records |

**Worksheet:**

**FTTS INSP: Other Ascertainable Records**

| | |
|---|---|
| Inspection Number: | 19870526CA001 1 |
| Region: | 09 |
| Inspection Date: | 05/26/87 |
| Inspector: | BERMAN |
| Violation occurred: | Yes |
| Investigation Type: | Section 6 PCB State Conducted |
| Investigation Reason: | Neutral Scheme, Region |
| Legislation Code: | TSCA |
| Facility Function: | User |

| CBS, INC<br>7800 BEVERLY BLVD, LOS ANGELES, CA, 90036 | | 1010002070 |
|---|---|---|
| ▲ A10 | Target Property<br>190 ft. Above Sea Level | Other Ascertainable Records |

**Worksheet:**

**FTTS: Other Ascertainable Records**

| | |
|---|---|
| Case Number: | Not Reported |
| Docket Number: | 09-88-0004 |
| Complaint Issue Date: | 11/05/87 |

**CBS, INC, 7800 BEVERLY BLVD, LOS ANGELES, CA 90036 (Continued)**

| | |
|---|---|
| Abatement Amount: | 0.0000 |
| Proposed Penalty: | 10000.0000 |
| Final Assessment: | 4250.0000 |
| Final Order Date: | 08/05/88 |
| Close Date: | / / |
| Violations(s): | PCB, Storage |

| CBS, TELEVISION CITY<br>7800 BEVERLY BLVD, LOS ANGELES, CA, | S114593382 | |
|---|---|---|
| ▲ A11 | Target Property<br>190 ft. Above Sea Level | Exclusive Recovered Govt. Archives |

**Worksheet:**

**RGA LUST: Exclusive Recovered Govt. Archives**

| | | |
|---|---|---|
| 1995 | CBS, TELEVISION CITY | 7800 BEVERLY BLVD |
| 1994 | CBS, TELEVISION CITY | 7800 BEVERLY BLVD |
| 1993 | CBS, TELEVISION CITY | 7800 BEVERLY BLVD |

| CBS INC<br>7800 BEVERLY BLVD, LOS ANGELES, CA, 90036 | 1004442548 | |
|---|---|---|
| ▲ A12 | Target Property<br>190 ft. Above Sea Level | Other Ascertainable Records |

**Worksheet:**

**FINDS: Other Ascertainable Records**

Registry ID: 110010479516

**Environmental Interest/Information System:**

NCDB (National Compliance Data Base) supports implementation of the Federal Insecticide, Fungicide, and Rodenticide Act (FIFRA) and the Toxic Substances Control Act (TSCA). The system tracks inspections in regions and states with cooperative agreements, enforcement actions, and settlements.

HAZARDOUS AIR POLLUTANT MAJOR

STATE MASTER

ELECTRIC GENERATOR

The FINDS: database contains 0 additional records for this site. Please contact your EDR Account Executive for more information.

| CBS STUDIOS<br>7800 BEVERLY BL, LOS ANGELES, CA, 90036 | U001561418 |
|---|---|

MAP FINDINGS

| | | |
|---|---|---|
| ▲ A13 | Target Property<br>190 ft. Above Sea Level | State and tribal leaking storage tank lists<br>Local Lists of Registered Storage Tanks<br>Records of Emergency Release Reports<br>Other Ascertainable Records |

**Worksheet:**

**HIST UST: Local Lists of Registered Storage Tanks**

| | |
|---|---|
| File Number: | 00026A87 |
| URL: | http://geotracker.waterboards.ca.gov/ustpdfs/pdf/00026A87.pdf |
| Region: | STATE |
| Facility ID: | 00000066198 |
| Facility Type: | Other |
| Other Type: | TV PRODUCTION |
| Contact Name: | LEO GREGORY |
| Telephone: | 2138522461 |
| Owner Name: | CBS, INC. ATTN: DIRECTOR, FAC |
| Owner Address: | 7800 BEVERLY BLVD. |
| Owner City,St,Zip: | LOS ANGELES, CA 90036 |
| Total Tanks: | 0003 |
| Tank Num: | 001 |
| Container Num: | #1 |
| Year Installed: | 1952 |
| Tank Capacity: | 00001000 |
| Tank Used for: | WASTE |
| Type of Fuel: | 4 |
| Container Construction Thickness: | X |
| Leak Detection: | Stock Inventor, None |
| Tank Num: | 002 |
| Container Num: | #2 |
| Year Installed: | 1952 |
| Tank Capacity: | 00008000 |
| Tank Used for: | PRODUCT |
| Type of Fuel: | DIESEL |
| Container Construction Thickness: | Not Reported |
| Leak Detection: | Stock Inventor |
| Tank Num: | 003 |
| Container Num: | #3 |
| Year Installed: | 1952 |
| Tank Capacity: | 00008000 |
| Tank Used for: | PRODUCT |
| Type of Fuel: | DIESEL |
| Container Construction Thickness: | Not Reported |
| Leak Detection: | Stock Inventor |
| Click here for Geo Tracker PDF: | http://www.web.edrnet.com/ordering/switchboard/redirect.aspx?s=GRR_CA_HISTUST_PDF&img_id=00026A87 |

**CHMIRS: Records of Emergency Release Reports**

| | |
|---|---|
| OES Incident Number: | 2-0382 |

**CBS STUDIOS, 7800 BEVERLY BL, LOS ANGELES, CA 90036 (Continued)**

| | |
|---|---|
| OES notification: | 01/20/2002 |
| OES Date: | Not Reported |
| OES Time: | Not Reported |
| Date Completed: | Not Reported |
| Property Use: | Not Reported |
| Agency Id Number: | Not Reported |
| Agency Incident Number: | Not Reported |
| Time Notified: | Not Reported |
| Time Completed: | Not Reported |
| Surrounding Area: | Not Reported |
| Estimated Temperature: | Not Reported |
| Property Management: | Not Reported |
| More Than Two Substances Involved?: | Not Reported |
| Resp Agncy Personel # Of Decontaminated: | Not Reported |
| Responding Agency Personel # Of Injuries: | Not Reported |
| Responding Agency Personel # Of Fatalities: | Not Reported |
| Others Number Of Decontaminated: | Not Reported |
| Others Number Of Injuries: | Not Reported |
| Others Number Of Fatalities: | Not Reported |
| Vehicle Make/year: | Not Reported |
| Vehicle License Number: | Not Reported |
| Vehicle State: | Not Reported |
| Vehicle Id Number: | Not Reported |
| CA DOT PUC/ICC Number: | Not Reported |
| Company Name: | Not Reported |
| Reporting Officer Name/ID: | Not Reported |
| Report Date: | Not Reported |
| Facility Telephone: | Not Reported |
| Waterway Involved: | Yes |
| Waterway: | Ballona Creek |
| Spill Site: | Not Reported |
| Cleanup By: | Reporting Party |
| Containment: | Not Reported |
| What Happened: | Not Reported |
| Type: | Not Reported |
| Measure: | Not Reported |
| Other: | Not Reported |
| Date/Time: | Not Reported |
| Year: | 2002 |
| Agency: | City of Los Angeles |
| Incident Date: | 1/20/200212:00:00 AM |
| Admin Agency: | Los Angeles City Fire Department |
| Amount: | Not Reported |
| Contained: | Yes |
| Site Type: | Road |
| E Date: | Not Reported |
| Substance: | Sewage |

**CBS STUDIOS, 7800 BEVERLY BL, LOS ANGELES, CA 90036 (Continued)**

| | |
|---|---|
| Gallons: | 4643 |
| Unknown: | 0 |
| Substance #2: | Not Reported |
| Substance #3: | Not Reported |
| Evacuations: | 0 |
| Number of Injuries: | 0 |
| Number of Fatalities: | 0 |
| #1 Pipeline: | Not Reported |
| #2 Pipeline: | Not Reported |
| #3 Pipeline: | Not Reported |
| #1 Vessel >= 300 Tons: | Not Reported |
| #2 Vessel >= 300 Tons: | Not Reported |
| #3 Vessel >= 300 Tons: | Not Reported |
| Evacs: | Not Reported |
| Injuries: | Not Reported |
| Fatals: | Not Reported |
| Comments: | Not Reported |
| Description: | A grease blockage in line caused overflow. |

**EMI: Other Ascertainable Records**

| | |
|---|---|
| Year: | 1990 |
| County Code: | 19 |
| Air Basin: | SC |
| Facility ID: | 54167 |
| Air District Name: | SC |
| SIC Code: | 3398 |
| Air District Name: | SOUTH COAST AQMD |
| Community Health Air Pollution Info System: | Not Reported |
| Consolidated Emission Reporting Rule: | Not Reported |
| Total Organic Hydrocarbon Gases Tons/Yr: | 75 |
| Reactive Organic Gases Tons/Yr: | 7 |
| Carbon Monoxide Emissions Tons/Yr: | 31 |
| NOX - Oxides of Nitrogen Tons/Yr: | 7 |
| SOX - Oxides of Sulphur Tons/Yr: | 0 |
| Particulate Matter Tons/Yr: | 0 |
| Part. Matter 10 Micrometers and Smllr Tons/Yr: | 0 |

| | |
|---|---|
| Year: | 1993 |
| County Code: | 19 |
| Air Basin: | SC |
| Facility ID: | 54167 |
| Air District Name: | SC |
| SIC Code: | 3398 |
| Air District Name: | SOUTH COAST AQMD |
| Community Health Air Pollution Info System: | Not Reported |
| Consolidated Emission Reporting Rule: | Not Reported |

**CBS STUDIOS, 7800 BEVERLY BL, LOS ANGELES, CA 90036 (Continued)**

| | |
|---|---|
| Total Organic Hydrocarbon Gases Tons/Yr: | 37 |
| Reactive Organic Gases Tons/Yr: | 3 |
| Carbon Monoxide Emissions Tons/Yr: | 28 |
| NOX - Oxides of Nitrogen Tons/Yr: | 6 |
| SOX - Oxides of Sulphur Tons/Yr: | 0 |
| Particulate Matter Tons/Yr: | 0 |
| Part. Matter 10 Micrometers and Smllr Tons/Yr: | 0 |

| | |
|---|---|
| Year: | 1995 |
| County Code: | 19 |
| Air Basin: | SC |
| Facility ID: | 54167 |
| Air District Name: | SC |
| SIC Code: | 3398 |
| Air District Name: | SOUTH COAST AQMD |
| Community Health Air Pollution Info System: | Not Reported |
| Consolidated Emission Reporting Rule: | Not Reported |
| Total Organic Hydrocarbon Gases Tons/Yr: | 37 |
| Reactive Organic Gases Tons/Yr: | 3 |
| Carbon Monoxide Emissions Tons/Yr: | 28 |
| NOX - Oxides of Nitrogen Tons/Yr: | 6 |
| SOX - Oxides of Sulphur Tons/Yr: | 0 |
| Particulate Matter Tons/Yr: | 0 |
| Part. Matter 10 Micrometers and Smllr Tons/Yr: | 0 |

| | |
|---|---|
| Year: | 1996 |
| County Code: | 19 |
| Air Basin: | SC |
| Facility ID: | 54167 |
| Air District Name: | SC |
| SIC Code: | 3398 |
| Air District Name: | SOUTH COAST AQMD |
| Community Health Air Pollution Info System: | Not Reported |
| Consolidated Emission Reporting Rule: | Not Reported |
| Total Organic Hydrocarbon Gases Tons/Yr: | 210 |
| Reactive Organic Gases Tons/Yr: | 19 |
| Carbon Monoxide Emissions Tons/Yr: | 24 |
| NOX - Oxides of Nitrogen Tons/Yr: | 31 |
| SOX - Oxides of Sulphur Tons/Yr: | 0 |
| Particulate Matter Tons/Yr: | 0 |
| Part. Matter 10 Micrometers and Smllr Tons/Yr: | 0 |

| | |
|---|---|
| Year: | 1997 |
| County Code: | 19 |
| Air Basin: | SC |

**CBS STUDIOS, 7800 BEVERLY BL, LOS ANGELES, CA 90036 (Continued)**

| | |
|---|---|
| Facility ID: | 54167 |
| Air District Name: | SC |
| SIC Code: | 3398 |
| Air District Name: | SOUTH COAST AQMD |
| Community Health Air Pollution Info System: | Not Reported |
| Consolidated Emission Reporting Rule: | Not Reported |
| Total Organic Hydrocarbon Gases Tons/Yr: | 156 |
| Reactive Organic Gases Tons/Yr: | 14 |
| Carbon Monoxide Emissions Tons/Yr: | 22 |
| NOX - Oxides of Nitrogen Tons/Yr: | 5 |
| SOX - Oxides of Sulphur Tons/Yr: | 0 |
| Particulate Matter Tons/Yr: | 0 |
| Part. Matter 10 Micrometers and Smllr Tons/Yr: | 0 |

| | |
|---|---|
| Year: | 1998 |
| County Code: | 19 |
| Air Basin: | SC |
| Facility ID: | 54167 |
| Air District Name: | SC |
| SIC Code: | 3398 |
| Air District Name: | SOUTH COAST AQMD |
| Community Health Air Pollution Info System: | Not Reported |
| Consolidated Emission Reporting Rule: | Not Reported |
| Total Organic Hydrocarbon Gases Tons/Yr: | 193 |
| Reactive Organic Gases Tons/Yr: | 18 |
| Carbon Monoxide Emissions Tons/Yr: | 22 |
| NOX - Oxides of Nitrogen Tons/Yr: | 5 |
| SOX - Oxides of Sulphur Tons/Yr: | 0 |
| Particulate Matter Tons/Yr: | 0 |
| Part. Matter 10 Micrometers and Smllr Tons/Yr: | 0 |

| | |
|---|---|
| Year: | 1999 |
| County Code: | 19 |
| Air Basin: | SC |
| Facility ID: | 54167 |
| Air District Name: | SC |
| SIC Code: | 3398 |
| Air District Name: | SOUTH COAST AQMD |
| Community Health Air Pollution Info System: | Not Reported |
| Consolidated Emission Reporting Rule: | Not Reported |
| Total Organic Hydrocarbon Gases Tons/Yr: | 156 |
| Reactive Organic Gases Tons/Yr: | 14 |
| Carbon Monoxide Emissions Tons/Yr: | 22 |
| NOX - Oxides of Nitrogen Tons/Yr: | 5 |

**CBS STUDIOS, 7800 BEVERLY BL, LOS ANGELES, CA 90036 (Continued)**

| | |
|---|---|
| SOX - Oxides of Sulphur Tons/Yr: | 0 |
| Particulate Matter Tons/Yr: | 0 |
| Part. Matter 10 Micrometers and Smllr Tons/Yr: | 0 |
| Year: | 2000 |
| County Code: | 19 |
| Air Basin: | SC |
| Facility ID: | 54167 |
| Air District Name: | SC |
| SIC Code: | 3398 |
| Air District Name: | SOUTH COAST AQMD |
| Community Health Air Pollution Info System: | Not Reported |
| Consolidated Emission Reporting Rule: | Not Reported |
| Total Organic Hydrocarbon Gases Tons/Yr: | 156 |
| Reactive Organic Gases Tons/Yr: | 14 |
| Carbon Monoxide Emissions Tons/Yr: | 22 |
| NOX - Oxides of Nitrogen Tons/Yr: | 5 |
| SOX - Oxides of Sulphur Tons/Yr: | 0 |
| Particulate Matter Tons/Yr: | 0 |
| Part. Matter 10 Micrometers and Smllr Tons/Yr: | 0 |
| Year: | 2001 |
| County Code: | 19 |
| Air Basin: | SC |
| Facility ID: | 54167 |
| Air District Name: | SC |
| SIC Code: | 3398 |
| Air District Name: | SOUTH COAST AQMD |
| Community Health Air Pollution Info System: | Not Reported |
| Consolidated Emission Reporting Rule: | B |
| Total Organic Hydrocarbon Gases Tons/Yr: | 156 |
| Reactive Organic Gases Tons/Yr: | 14 |
| Carbon Monoxide Emissions Tons/Yr: | 22 |
| NOX - Oxides of Nitrogen Tons/Yr: | 5 |
| SOX - Oxides of Sulphur Tons/Yr: | 0 |
| Particulate Matter Tons/Yr: | 0 |
| Part. Matter 10 Micrometers and Smllr Tons/Yr: | 0 |

TELEVISION CITY CO-GEN
7800 BEVERLY, LOS ANGELES, CA, 900360000 S113167117

| | | |
|---|---|---|
| ▲ A14 | Target Property | Other Ascertainable Records |
| | 190 ft. Above Sea Level | |

**Worksheet:**

**HAZNET: Other Ascertainable Records**

| | |
|---|---|
| envid: | S113167117 |
| Year: | 2001 |
| GEPAID: | CAL921964685 |
| Contact: | -- |
| Telephone: | 3236558942 |
| Mailing Name: | Not Reported |
| Mailing Address: | 7800 BEVERLY BLVD |
| Mailing City,St,Zip: | LOS ANGELES, CA 900362165 |
| Gen County: | Not Reported |
| TSD EPA ID: | CAT000613935 |
| TSD County: | Not Reported |
| Waste Category: | Aqueous solution with total organic residues less than 10 percent |
| Disposal Method: | Transfer Station |
| Tons: | 0.06 |
| Cat Decode: | Not Reported |
| Method Decode: | Not Reported |
| Facility County: | Los Angeles |

| | |
|---|---|
| envid: | S113167117 |
| Year: | 1999 |
| GEPAID: | CAL921964685 |
| Contact: | AMERICAN ENERGY SOLUTIONS |
| Telephone: | 8167561166 |
| Mailing Name: | Not Reported |
| Mailing Address: | 7800 BEVERLY BLVD |
| Mailing City,St,Zip: | LOS ANGELES, CA 900362165 |
| Gen County: | Not Reported |
| TSD EPA ID: | CAT000613935 |
| TSD County: | Not Reported |
| Waste Category: | Aqueous solution with total organic residues less than 10 percent |
| Disposal Method: | Transfer Station |
| Tons: | .0333 |
| Cat Decode: | Not Reported |
| Method Decode: | Not Reported |
| Facility County: | Los Angeles |

CBS TELEVISION
7800 BEVERLY BLVD, LOS ANGELES, CA, 900360000 S113002163

| | | |
|---|---|---|
| ▲ A15 | Target Property | Other Ascertainable Records |
| | 190 ft. Above Sea Level | |

**Worksheet:**

**HAZNET: Other Ascertainable Records**

| | |
|---|---|
| envid: | S113002163 |
| Year: | 2016 |

**CBS TELEVISION, 7800 BEVERLY BLVD, LOS ANGELES, CA 900360000 (Continued)**

| | |
|---|---|
| GEPAID: | CAD093350742 |
| Contact: | JEFF MAPES, DIRECTOR FAC OPS. |
| Telephone: | 3235752465 |
| Mailing Name: | Not Reported |
| Mailing Address: | 7800 BEVERLY BLVD RM 95 |
| Mailing City,St,Zip: | LOS ANGELES, CA 900360000 |
| Gen County: | Los Angeles |
| TSD EPA ID: | CAD008302903 |
| TSD County: | Los Angeles |
| Waste Category: | Waste oil and mixed oil |
| Disposal Method: | Fuel Blending Prior To Energy Recovery At Another Site |
| Tons: | 0.38 |
| Cat Decode: | Waste oil and mixed oil |
| Method Decode: | Fuel Blending Prior To Energy Recovery At Another Site |
| Facility County: | Los Angeles |
| | |
| envid: | S113002163 |
| Year: | 2016 |
| GEPAID: | CAD093350742 |
| Contact: | JEFF MAPES, DIRECTOR FAC OPS. |
| Telephone: | 3235752465 |
| Mailing Name: | Not Reported |
| Mailing Address: | 7800 BEVERLY BLVD RM 95 |
| Mailing City,St,Zip: | LOS ANGELES, CA 900360000 |
| Gen County: | Los Angeles |
| TSD EPA ID: | CAD008302903 |
| TSD County: | Los Angeles |
| Waste Category: | Unspecified solvent mixture |
| Disposal Method: | Fuel Blending Prior To Energy Recovery At Another Site |
| Tons: | 0.216 |
| Cat Decode: | Unspecified solvent mixture |
| Method Decode: | Fuel Blending Prior To Energy Recovery At Another Site |
| Facility County: | Los Angeles |
| | |
| envid: | S113002163 |
| Year: | 2016 |
| GEPAID: | CAD093350742 |
| Contact: | JEFF MAPES, DIRECTOR FAC OPS. |
| Telephone: | 3235752465 |
| Mailing Name: | Not Reported |
| Mailing Address: | 7800 BEVERLY BLVD RM 95 |
| Mailing City,St,Zip: | LOS ANGELES, CA 900360000 |
| Gen County: | Los Angeles |
| TSD EPA ID: | AZR000515924 |
| TSD County: | 99 |
| Waste Category: | Unspecified organic liquid mixture |
| Disposal Method: | Storage, Bulking, And/Or Transfer Off Site--No Treatment/Reovery (H010-H129) Or (H131-H135) |
| Tons: | 0.287 |
| Cat Decode: | Unspecified organic liquid mixture |
| Method Decode: | Storage, Bulking, And/Or Transfer Off Site--No Treatment/Reovery (H010-H129) Or (H131-H135) |
| Facility County: | Los Angeles |

**CBS TELEVISION, 7800 BEVERLY BLVD, LOS ANGELES, CA 900360000 (Continued)**

| | |
|---|---|
| envid: | S113002163 |
| Year: | 2016 |
| GEPAID: | CAD093350742 |
| Contact: | JEFF MAPES, DIRECTOR FAC OPS. |
| Telephone: | 3235752465 |
| Mailing Name: | Not Reported |
| Mailing Address: | 7800 BEVERLY BLVD RM 95 |
| Mailing City,St,Zip: | LOS ANGELES, CA 900360000 |
| Gen County: | Los Angeles |
| TSD EPA ID: | AZR000515924 |
| TSD County: | 99 |
| Waste Category: | Off-specification, aged or surplus organics |
| Disposal Method: | Storage, Bulking, And/Or Transfer Off Site--No Treatment/Reovery (H010-H129) Or (H131-H135) |
| Tons: | 0.627 |
| Cat Decode: | Off-specification, aged or surplus organics |
| Method Decode: | Storage, Bulking, And/Or Transfer Off Site--No Treatment/Reovery (H010-H129) Or (H131-H135) |
| Facility County: | Los Angeles |

| | |
|---|---|
| envid: | S113002163 |
| Year: | 2016 |
| GEPAID: | CAD093350742 |
| Contact: | JEFF MAPES, DIRECTOR FAC OPS. |
| Telephone: | 3235752465 |
| Mailing Name: | Not Reported |
| Mailing Address: | 7800 BEVERLY BLVD RM 95 |
| Mailing City,St,Zip: | LOS ANGELES, CA 900360000 |
| Gen County: | Los Angeles |
| TSD EPA ID: | AZR000515924 |
| TSD County: | 99 |
| Waste Category: | Latex waste |
| Disposal Method: | Storage, Bulking, And/Or Transfer Off Site--No Treatment/Reovery (H010-H129) Or (H131-H135) |
| Tons: | 2.2935 |
| Cat Decode: | Latex waste |
| Method Decode: | Storage, Bulking, And/Or Transfer Off Site--No Treatment/Reovery (H010-H129) Or (H131-H135) |
| Facility County: | Los Angeles |

The CA_HAZNET: database contains 203 additional records for this site. Please contact your EDR Account Executive for more information.

| CBS<br>7800 BEVERLY BLVD, LOS ANGELES, CA, 900360000 | | S112885410 |
|---|---|---|
| ▲ A16 | Target Property<br>190 ft. Above Sea Level | Other Ascertainable Records |

**Worksheet:**

**HAZNET: Other Ascertainable Records**

| | |
|---|---|
| envid: | S112885410 |
| Year: | 1997 |
| GEPAID: | CAC001364768 |

**CBS, 7800 BEVERLY BLVD, LOS ANGELES, CA 900360000 (Continued)**

| | |
|---|---|
| Contact: | CBS |
| Telephone: | 2138522477 |
| Mailing Name: | Not Reported |
| Mailing Address: | 7800 BEVERLY BLVD |
| Mailing City,St,Zip: | LOS ANGELES, CA 900360000 |
| Gen County: | Not Reported |
| TSD EPA ID: | CAT080025711 |
| TSD County: | Not Reported |
| Waste Category: | Aqueous solution with total organic residues less than 10 percent |
| Disposal Method: | Recycler |
| Tons: | .1459 |
| Cat Decode: | Not Reported |
| Method Decode: | Not Reported |
| Facility County: | Los Angeles |

| | |
|---|---|
| envid: | S112885410 |
| Year: | 1997 |
| GEPAID: | CAC001364768 |
| Contact: | CBS |
| Telephone: | 2138522477 |
| Mailing Name: | Not Reported |
| Mailing Address: | 7800 BEVERLY BLVD |
| Mailing City,St,Zip: | LOS ANGELES, CA 900360000 |
| Gen County: | Not Reported |
| TSD EPA ID: | CAT080025711 |
| TSD County: | Not Reported |
| Waste Category: | Aqueous solution with total organic residues less than 10 percent |
| Disposal Method: | Not Reported |
| Tons: | .1459 |
| Cat Decode: | Not Reported |
| Method Decode: | Not Reported |
| Facility County: | Los Angeles |

| CBS INC. TELEVISION CITY<br>7800 BEVERLY BLVD, LOS ANGELES, CA, 90036 | | S105255084 |
|---|---|---|
| ▲ A17 | Target Property<br>190 ft. Above Sea Level | Other Ascertainable Records |

**Worksheet:**

**WDS: Other Ascertainable Records**

| | |
|---|---|
| Facility ID: | Los Angeles River 196100007 |
| Facility Type: | Other - Does not fall into the category of Municipal/Domestic, Industrial, Agricultural or Solid Waste (Class I, II or III) |
| Facility Status: | Active - Any facility with a continuous or seasonal discharge that is under Waste Discharge Requirements. |
| NPDES Number: | CAG994002 The 1st 2 characters designate the state. The remaining 7 are assigned by the Regional Board |
| Subregion: | 4 |
| Facility Telephone: | 5627998556 |

**CBS INC. TELEVISION CITY, 7800 BEVERLY BLVD, LOS ANGELES, CA 90036 (Continued)**

| | |
|---|---|
| Facility Contact: | Michael OHearn |
| Agency Name: | CBS INC. |
| Agency Address: | Not Reported |
| Agency City,St,Zip: | 0 |
| Agency Contact: | Not Reported |
| Agency Telephone: | Not Reported |
| Agency Type: | Private |
| SIC Code: | 9999 |
| SIC Code 2: | Not Reported |
| Primary Waste Type: | Designated/Influent or Solid Wastes that pose a significant threat to water quality because of their high concentrations (E.G., BOD, Hardness, TRF, Chloride). 'Manageable' hazardous wastes (E.G., inorganic salts and heavy metals) are included in this category. |
| Primary Waste: | MISCEL |
| Waste Type2: | Not Reported |
| Waste2: | Miscellaneous (Includes wastes from dewatering, recreational lake overflow, swimming pool wastes, water ride wastewater, ground water seepage and other wastes of this type) |
| Primary Waste Type: | Designated/Influent or Solid Wastes that pose a significant threat to water quality because of their high concentrations (E.G., BOD, Hardness, TRF, Chloride). 'Manageable' hazardous wastes (E.G., inorganic salts and heavy metals) are included in this category. |
| Secondary Waste: | Not Reported |
| Secondary Waste Type: | Not Reported |
| Design Flow: | 0 |
| Baseline Flow: | 0 |
| Reclamation: | No reclamation requirements associated with this facility. |
| POTW: | The facility is not a POTW. |
| Treat To Water: | Minor Threat to Water Quality. A violation of a regional board order should cause a relatively minor impairment of beneficial uses compared to a major or minor threat. Not: All nurds without a TTWQ will be considered a minor threat to water quality unless coded at a higher Level. A Zero (0) may be used to code those NURDS that are found to represent no threat to water quality. |
| Complexity: | Category B - Any facility having a physical, chemical, or biological waste treatment system (except for septic systems with subsurface disposal), or any Class II or III disposal site, or facilities without treatment systems that are complex, such as marinas with petroleum products, solid wastes, and sewage pump out facilities. |

| CBS TELEVISION CITY<br>7800 BEVERLY BLVD, LOS ANGELES, CA, 90036 | | S104583666 |
|---|---|---|
| ▲ A18 | Target Property<br>190 ft. Above Sea Level | State and tribal leaking storage tank lists<br>Other Ascertainable Records |

**Worksheet:**

**LUST: State and tribal leaking storage tank lists**

| | |
|---|---|
| Lead Agency: | LOS ANGELES RWQCB (REGION 4) |
| Case Type: | LUST Cleanup Site |
| Geo Track: | http://geotracker.waterboards.ca.gov/profile_report.asp?global_id=T0603700889 |
| Global Id: | T0603700889 |
| Latitude: | 34.075137 |
| Longitude: | -118.360165 |
| Status: | Completed - Case Closed |
| Status Date: | 09/17/1998 |
| Case Worker: | CET |
| RB Case Number: | 900360089 |

**CBS TELEVISION CITY, 7800 BEVERLY BLVD, LOS ANGELES, CA 90036 (Continued)**

| | |
|---|---|
| Local Agency: | LOS ANGELES, CITY OF |
| File Location: | Not Reported |
| Local Case Number: | Not Reported |
| Potential Media Affect: | Aquifer used for drinking water supply |
| Potential Contaminants of Concern: | Diesel |
| Site History: | Not Reported |

**LUST:**

| | |
|---|---|
| Global Id: | T0603700889 |
| Contact Type: | Regional Board Caseworker |
| Contact Name: | CHANDRA TYLER |
| Organization Name: | LOS ANGELES RWQCB (REGION 4) |
| Address: | Not Reported |
| City: | R4 UNKNOWN |
| Email: | cetyler@waterboards.ca.gov |
| Phone Number: | Not Reported |

| | |
|---|---|
| Global Id: | T0603700889 |
| Contact Type: | Local Agency Caseworker |
| Contact Name: | ELOY LUNA |
| Organization Name: | LOS ANGELES, CITY OF |
| Address: | 200 North Main Street, Suite 1780 |
| City: | LOS ANGELES |
| Email: | eloy.luna@lacity.org |
| Phone Number: | Not Reported |

**LUST:**

| | |
|---|---|
| Global Id: | T0603700889 |
| Action Type: | Other |
| Date: | 11/13/1987 |
| Action: | Leak Discovery |

| | |
|---|---|
| Global Id: | T0603700889 |
| Action Type: | Other |
| Date: | 05/09/1990 |
| Action: | Leak Reported |

**LUST:**

| | |
|---|---|
| Global Id: | T0603700889 |
| Status: | Completed - Case Closed |
| Status Date: | 09/17/1998 |

| | |
|---|---|
| Global Id: | T0603700889 |
| Status: | Open - Case Begin Date |
| Status Date: | 11/13/1987 |

| | |
|---|---|
| Global Id: | T0603700889 |
| Status: | Open - Site Assessment |
| Status Date: | 05/09/1990 |

| | |
|---|---|
| Global Id: | T0603700889 |

**CBS TELEVISION CITY, 7800 BEVERLY BLVD, LOS ANGELES, CA 90036 (Continued)**

| | |
|---|---|
| Status: | Open - Site Assessment |
| Status Date: | 05/11/1993 |
| Global Id: | T0603700889 |
| Status: | Open - Site Assessment |
| Status Date: | 12/01/1993 |

**HIST CORTESE: Other Ascertainable Records**

| | |
|---|---|
| Region: | CORTESE |
| Facility County Code: | 19 |
| Reg By: | LTNKA |
| Reg Id: | 900360089 |

| SHARP THOS<br>1025 S FAIRFAX AVE, LOS ANGELES, CA, | | | 1009191301 |
|---|---|---|---|
| ◆ B19 | WSW <1/10 | (46 ft. / 0.009 mi.) | EDR Exclusive Records |
| | 8 ft. Lower Elevation | 182 ft. Above Sea Level | |

**Worksheet:**

**EDR Hist Cleaner: EDR Exclusive Records**

| Year: | Name: / Type: |
|---|---|
| 1937: | SHARP THOS / CLOTHES PRESSERS AND CLEANERS |

| ANDERSON V L<br>7870 BEVERLY BLVD, LOS ANGELES, CA, | | | 1009081334 |
|---|---|---|---|
| ▲ C20 | NW <1/10 | (55 ft. / 0.01 mi.) | EDR Exclusive Records |
| | 3 ft. Higher Elevation | 193 ft. Above Sea Level | |

**Worksheet:**

**EDR Hist Auto: EDR Exclusive Records**

| Year: | Name: / Type: |
|---|---|
| 1937: | ANDERSON V L / GASOLINE AND OIL SERVICE STATIONS |

| OLSON COLOR EXPANSIONS<br>7775 BEVERLY BLVD, LOS ANGELES, CA, 90036 | | | 1000686284 |
|---|---|---|---|
| ▲ D21 | NNE <1/10 | (71 ft. / 0.013 mi.) | Federal RCRA generators list<br>Other Ascertainable Records |
| | 7 ft. Higher Elevation | 197 ft. Above Sea Level | |

**Worksheet:**

**RCRA-SQG: Federal RCRA generators list**

**OLSON COLOR EXPANSIONS, 7775 BEVERLY BLVD, LOS ANGELES, CA 90036 (Continued)**

| | |
|---|---|
| Date form received by agency: | 05/08/1992 |
| Facility name: | OLSON COLOR EXPANSIONS |
| Facility address: | 7775 BEVERLY BLVD<br>LOS ANGELES, CA 90036 |
| EPA ID: | CAD983635244 |
| Contact: | THOMAS OLSON |
| Contact address: | 7775 BEVERLY BLVD<br>LOS ANGELES, CA 90036 |
| Contact country: | US |
| Contact telephone: | 213-931-6643 |
| Contact email: | Not Reported |
| EPA Region: | 09 |
| Classification: | Small Small Quantity Generator |
| Description: | Handler: generates more than 100 and less than 1000 kg of hazardous waste during any calendar month and accumulates less than 6000 kg of hazardous waste at any time; or generates 100 kg or less of hazardous waste during any calendar month, and accumulates more than 1000 kg of hazardous waste at any time |

**Owner/Operator Summary:**

| | |
|---|---|
| Owner/operator name: | DANIEL RICHARD THOMAS OLSON |
| Owner/operator address: | 7775 BEVERLY BLVD<br>LOS ANGELES, CA 90036 |
| Owner/operator country: | Not Reported |
| Owner/operator telephone: | 213-931-6643 |
| Owner/operator email: | Not Reported |
| Owner/operator fax: | Not Reported |
| Owner/operator extension: | Not Reported |
| Legal status: | Private |
| Owner/Operator Type: | Owner |
| Owner/Op start date: | Not Reported |
| Owner/Op end date: | Not Reported |

**Handler Activities Summary:**

| | |
|---|---|
| U.S. importer of hazardous waste: | No |
| Mixed waste (haz. and radioactive): | No |
| Recycler of hazardous waste: | No |
| Transporter of hazardous waste: | No |
| Treater, storer or disposer of HW: | No |
| Underground injection activity: | No |
| On-site burner exemption: | No |
| Furnace exemption: | No |
| Used oil fuel burner: | No |
| Used oil processor: | No |
| User oil refiner: | No |
| Used oil fuel marketer to burner: | No |
| Used oil Specification marketer: | No |
| Used oil transfer facility: | No |
| Used oil transporter: | No |

**OLSON COLOR EXPANSIONS, 7775 BEVERLY BLVD, LOS ANGELES, CA 90036 (Continued)**

Violation Status: No violations found

**FINDS: Other Ascertainable Records**

Registry ID: 110002875666

**Environmental Interest/Information System:**

California Hazardous Waste Tracking System - Datamart (HWTS-DATAMART) provides California with information on hazardous waste shipments for generators, transporters, and treatment, storage, and disposal facilities.

RCRAInfo is a national information system that supports the Resource Conservation and Recovery Act (RCRA) program through the tracking of events and activities related to facilities that generate, transport, and treat, store, or dispose of hazardous waste. RCRAInfo allows RCRA program staff to track the notification, permit, compliance, and corrective action activities required under RCRA.

The FINDS: database contains 0 additional records for this site. Please contact your EDR Account Executive for more information.

**ECHO: Other Ascertainable Records**

| | |
|---|---|
| Envid: | 1000686284 |
| Registry ID: | 110002875666 |
| DFR URL: | http://echo.epa.gov/detailed-facility-report?fid=110002875666 |

**HAZNET: Other Ascertainable Records**

| | |
|---|---|
| envid: | 1000686284 |
| Year: | 1998 |
| GEPAID: | CAD983635244 |
| Contact: | DANIEL RICHARD THOMAS OLSON |
| Telephone: | 3239316643 |
| Mailing Name: | Not Reported |
| Mailing Address: | 7775 BEVERLY BLVD |
| Mailing City,St,Zip: | LOS ANGELES, CA 900360000 |
| Gen County: | Not Reported |
| TSD EPA ID: | CAD981402522 |
| TSD County: | Not Reported |
| Waste Category: | Photochemicals/photoprocessing waste |
| Disposal Method: | Not Reported |
| Tons: | .0530 |
| Cat Decode: | Not Reported |
| Method Decode: | Not Reported |
| Facility County: | Los Angeles |

| | |
|---|---|
| envid: | 1000686284 |
| Year: | 1998 |
| GEPAID: | CAD983635244 |
| Contact: | DANIEL RICHARD THOMAS OLSON |
| Telephone: | 3239316643 |
| Mailing Name: | Not Reported |
| Mailing Address: | 7775 BEVERLY BLVD |
| Mailing City,St,Zip: | LOS ANGELES, CA 900360000 |
| Gen County: | Not Reported |
| TSD EPA ID: | CAD981402522 |
| TSD County: | Not Reported |

**OLSON COLOR EXPANSIONS, 7775 BEVERLY BLVD, LOS ANGELES, CA 90036 (Continued)**

| | |
|---|---|
| Waste Category: | Photochemicals/photoprocessing waste |
| Disposal Method: | Recycler |
| Tons: | .1115 |
| Cat Decode: | Not Reported |
| Method Decode: | Not Reported |
| Facility County: | Los Angeles |
| envid: | 1000686284 |
| Year: | 1997 |
| GEPAID: | CAD983635244 |
| Contact: | DANIEL RICHARD THOMAS OLSON |
| Telephone: | 3239316643 |
| Mailing Name: | Not Reported |
| Mailing Address: | 7775 BEVERLY BLVD |
| Mailing City,St,Zip: | LOS ANGELES, CA 900360000 |
| Gen County: | Not Reported |
| TSD EPA ID: | CAD981402522 |
| TSD County: | Not Reported |
| Waste Category: | Photochemicals/photoprocessing waste |
| Disposal Method: | Recycler |
| Tons: | .1885 |
| Cat Decode: | Not Reported |
| Method Decode: | Not Reported |
| Facility County: | Los Angeles |
| envid: | 1000686284 |
| Year: | 1996 |
| GEPAID: | CAD983635244 |
| Contact: | DANIEL RICHARD THOMAS OLSON |
| Telephone: | 3239316643 |
| Mailing Name: | Not Reported |
| Mailing Address: | 7775 BEVERLY BLVD |
| Mailing City,St,Zip: | LOS ANGELES, CA 900360000 |
| Gen County: | Not Reported |
| TSD EPA ID: | CAD981402522 |
| TSD County: | Not Reported |
| Waste Category: | Other inorganic solid waste |
| Disposal Method: | Recycler |
| Tons: | .0130 |
| Cat Decode: | Not Reported |
| Method Decode: | Not Reported |
| Facility County: | Los Angeles |
| envid: | 1000686284 |
| Year: | 1996 |
| GEPAID: | CAD983635244 |
| Contact: | DANIEL RICHARD THOMAS OLSON |
| Telephone: | 3239316643 |
| Mailing Name: | Not Reported |
| Mailing Address: | 7775 BEVERLY BLVD |
| Mailing City,St,Zip: | LOS ANGELES, CA 900360000 |

**OLSON COLOR EXPANSIONS, 7775 BEVERLY BLVD, LOS ANGELES, CA 90036 (Continued)**

| | |
|---|---|
| Gen County: | Not Reported |
| TSD EPA ID: | CAD981402522 |
| TSD County: | Not Reported |
| Waste Category: | Metal sludge (Alkaline solution (pH >= 12.5) with metals) |
| Disposal Method: | Recycler |
| Tons: | .1150 |
| Cat Decode: | Not Reported |
| Method Decode: | Not Reported |
| Facility County: | Los Angeles |

The CA_HAZNET: database contains 13 additional records for this site. Please contact your EDR Account Executive for more information.

| MR CLEAN CLEANERS<br>115 N FAIRFAX AVE, LOS ANGELES, CA, 90036 | | | 1020045163 |
|---|---|---|---|
| ◆ B22 | W <1/10 | (115 ft. / 0.022 mi.) | EDR Exclusive Records |
| | 6 ft. Lower Elevation | 184 ft. Above Sea Level | |

**Worksheet:**

**EDR Hist Cleaner: EDR Exclusive Records**

| Year: | Name: / Type: |
|---|---|
| 2001: | MR CLEAN CLEANERS / Drycleaning Plants, Except Rugs |
| 2002: | MR CLEAN CLEANERS / Drycleaning Plants, Except Rugs |
| 2003: | MR CLEAN CLEANERS / Drycleaning Plants, Except Rugs |
| 2004: | MR CLEAN CLEANERS / Drycleaning Plants, Except Rugs |
| 2005: | MR CLEAN CLEANERS / Drycleaning Plants, Except Rugs |
| 2006: | MR CLEAN CLEANERS / Drycleaning Plants, Except Rugs |
| 2007: | MR CLEAN CLEANERS / Drycleaning Plants, Except Rugs |
| 2008: | MR CLEAN CLEANERS / Drycleaning Plants, Except Rugs |
| 2009: | MR CLEAN CLEANERS / Drycleaning Plants, Except Rugs |
| 2010: | MR CLEAN CLEANERS / Drycleaning Plants, Except Rugs |
| 2011: | MR CLEAN CLEANERS / Drycleaning Plants, Except Rugs |
| 2012: | MR CLEAN CLEANERS / Drycleaning Plants, Except Rugs |
| 2013: | MR CLEAN CLEANERS / Drycleaning Plants, Except Rugs |
| 2014: | MR CLEAN CLEANERS / Drycleaning Plants, Except Rugs |

| MR CLEAN CLEANERS<br>115 N FAIRFAX AVE, LOS ANGELES, CA, 90036 | | | S106661306 |
|---|---|---|---|
| ◆ B23 | W <1/10 | (115 ft. / 0.022 mi.) | Other Ascertainable Records |
| | 6 ft. Lower Elevation | 184 ft. Above Sea Level | |

**Worksheet:**

**DRYCLEANERS: Other Ascertainable Records**

| | |
|---|---|
| EPA Id: | CAL000239093 |
| NAICS Code: | 81232 |
| NAICS Description: | Drycleaning and Laundry Services (except Coin-Operated) |

**MR CLEAN CLEANERS, 115 N FAIRFAX AVE, LOS ANGELES, CA 90036 (Continued)**

| | |
|---|---|
| SIC Code: | 7211 |
| SIC Description: | Power Laundries, Family and Commercial |
| Create Date: | 09/10/2004 |
| Facility Active: | Yes |
| Inactive Date: | Not Reported |
| Facility Addr2: | Not Reported |
| Owner Name: | WASFY BISHAY |
| Owner Address: | 115 N FAIRFAX AVE |
| Owner Address 2: | Not Reported |
| Owner Telephone: | 3239354150 |
| Contact Name: | HANY ABDELMALLAK |
| Contact Address: | 115 N FAIRFAX AVE |
| Contact Address 2: | Not Reported |
| Contact Telephone: | 3239354150 |
| Mailing Name: | Not Reported |
| Mailing Address 1: | 115 N FAIRFAX AVE |
| Mailing Address 2: | Not Reported |
| Mailing City: | LOS ANGELES |
| Mailing State: | CA |
| Mailing Zip: | 900360000 |
| Owner Fax: | 0000000000 |
| Region Code: | 3 |

| MR. CLEAN CLEANERS, WASFY BISHAY, DBA<br>115 N FAIRFAX, LOS ANGELES, CA, 90036 | | | S120712693 |
|---|---|---|---|
| ◆ B24 | W <1/10 | (115 ft. / 0.022 mi.) | Other Ascertainable Records |
| | 6 ft. Lower Elevation | 184 ft. Above Sea Level | |

**Worksheet:**

| TEXACO<br>7718 BEVERLY BLVD, LOS ANGELES, CA, 90036 | | | U001561439 |
|---|---|---|---|
| ▲ E25 | ENE <1/10 | (139 ft. / 0.026 mi.) | State and tribal leaking storage tank lists<br>Local Lists of Registered Storage Tanks |
| | 9 ft. Higher Elevation | 199 ft. Above Sea Level | |

**Worksheet:**

**HIST UST: Local Lists of Registered Storage Tanks**

| | |
|---|---|
| File Number: | 00028AC0 |
| URL: | http://geotracker.waterboards.ca.gov/ustpdfs/pdf/00028AC0.pdf |
| Region: | STATE |
| Facility ID: | 00000017379 |
| Facility Type: | Gas Station |
| Other Type: | Not Reported |
| Contact Name: | GEORGE A. ADAMIAN |
| Telephone: | 2139328637 |
| Owner Name: | TEXACO U.S.A. |

**TEXACO, 7718 BEVERLY BLVD, LOS ANGELES, CA 90036 (Continued)**

| | |
|---|---|
| Owner Address: | P.O.BOX 3756-3350 WILSHIRE BLV |
| Owner City,St,Zip: | LOS ANGELES, CA 90010 |
| Total Tanks: | 0004 |
| Tank Num: | 001 |
| Container Num: | 1 |
| Year Installed: | Not Reported |
| Tank Capacity: | 00012000 |
| Tank Used for: | PRODUCT |
| Type of Fuel: | DIESEL |
| Container Construction Thickness: | Not Reported |
| Leak Detection: | Stock Inventor, 10 |
| Tank Num: | 002 |
| Container Num: | 2 |
| Year Installed: | Not Reported |
| Tank Capacity: | 00010000 |
| Tank Used for: | PRODUCT |
| Type of Fuel: | UNLEADED |
| Container Construction Thickness: | Not Reported |
| Leak Detection: | Stock Inventor, 10 |
| Tank Num: | 003 |
| Container Num: | 3 |
| Year Installed: | Not Reported |
| Tank Capacity: | 00010000 |
| Tank Used for: | PRODUCT |
| Type of Fuel: | REGULAR |
| Container Construction Thickness: | Not Reported |
| Leak Detection: | Stock Inventor, 10 |
| Tank Num: | 004 |
| Container Num: | 4 |
| Year Installed: | Not Reported |
| Tank Capacity: | 00010000 |
| Tank Used for: | PRODUCT |
| Type of Fuel: | PREMIUM |
| Container Construction Thickness: | Not Reported |
| Leak Detection: | Stock Inventor, 10 |
| Click here for Geo Tracker PDF: | http://www.web.edrnet.com/ordering/switchboard/redirect.aspx?s=GRR_CA_HISTUST_PDF&img_id=00028AC0 |

| TEXACO STATION<br>7718 BEVERLY BLVD, LOS ANGELES, CA, 900360000 | | | S101584717 |
|---|---|---|---|
| ▲ E26 | ENE <1/10 | (139 ft. / 0.026 mi.) | Local Lists of Registered Storage Tanks<br>Other Ascertainable Records |
| | 9 ft. Higher Elevation | 199 ft. Above Sea Level | |

**Worksheet:**

**SWEEPS UST: Local Lists of Registered Storage Tanks**

**TEXACO STATION, 7718 BEVERLY BLVD, LOS ANGELES, CA 900360000 (Continued)**

| | |
|---|---|
| Status: | Not Reported |
| Comp Number: | 1195 |
| Number: | Not Reported |
| Board Of Equalization: | 44-000217 |
| Referral Date: | Not Reported |
| Action Date: | Not Reported |
| Created Date: | Not Reported |
| Owner Tank Id: | Not Reported |
| SWRCB Tank Id: | 19-050-001195-000001 |
| Tank Status: | Not Reported |
| Capacity: | 12000 |
| Active Date: | Not Reported |
| Tank Use: | M.V. FUEL |
| STG: | PRODUCT |
| Content: | DIESEL |
| Number Of Tanks: | 4 |

| | |
|---|---|
| Status: | Not Reported |
| Comp Number: | 1195 |
| Number: | Not Reported |
| Board Of Equalization: | 44-000217 |
| Referral Date: | Not Reported |
| Action Date: | Not Reported |
| Created Date: | Not Reported |
| Owner Tank Id: | Not Reported |
| SWRCB Tank Id: | 19-050-001195-000002 |
| Tank Status: | Not Reported |
| Capacity: | 10000 |
| Active Date: | Not Reported |
| Tank Use: | M.V. FUEL |
| STG: | PRODUCT |
| Content: | REG UNLEADED |
| Number Of Tanks: | Not Reported |

| | |
|---|---|
| Status: | Not Reported |
| Comp Number: | 1195 |
| Number: | Not Reported |
| Board Of Equalization: | 44-000217 |
| Referral Date: | Not Reported |
| Action Date: | Not Reported |
| Created Date: | Not Reported |
| Owner Tank Id: | Not Reported |
| SWRCB Tank Id: | 19-050-001195-000003 |
| Tank Status: | Not Reported |
| Capacity: | 10000 |
| Active Date: | Not Reported |
| Tank Use: | M.V. FUEL |
| STG: | PRODUCT |
| Content: | REG UNLEADED |
| Number Of Tanks: | Not Reported |

**TEXACO STATION, 7718 BEVERLY BLVD, LOS ANGELES, CA 900360000 (Continued)**

| | |
|---|---|
| Status: | Not Reported |
| Comp Number: | 1195 |
| Number: | Not Reported |
| Board Of Equalization: | 44-000217 |
| Referral Date: | Not Reported |
| Action Date: | Not Reported |
| Created Date: | Not Reported |
| Owner Tank Id: | Not Reported |
| SWRCB Tank Id: | 19-050-001195-000004 |
| Tank Status: | Not Reported |
| Capacity: | 10000 |
| Active Date: | Not Reported |
| Tank Use: | M.V. FUEL |
| STG: | PRODUCT |
| Content: | REG UNLEADED |
| Number Of Tanks: | Not Reported |

**CA FID UST: Local Lists of Registered Storage Tanks**

| | |
|---|---|
| Facility ID: | 19014783 |
| Regulated By: | UTNKA |
| Regulated ID: | 00017379 |
| Cortese Code: | Not Reported |
| SIC Code: | Not Reported |
| Facility Phone: | 2139328637 |
| Mail To: | Not Reported |
| Mailing Address: | P O BOX 3756 3350 WI BLVD |
| Mailing Address 2: | Not Reported |
| Mailing City,St,Zip: | LOS ANGELES 900360000 |
| Contact: | Not Reported |
| Contact Phone: | Not Reported |
| DUNs Number: | Not Reported |
| NPDES Number: | Not Reported |
| EPA ID: | Not Reported |
| Comments: | Not Reported |
| Status: | Active |

**HAZNET: Other Ascertainable Records**

| | |
|---|---|
| envid: | S101584717 |
| Year: | 2015 |
| GEPAID: | CAL000255810 |
| Contact: | KATHY NORRIS-SLUSHER |
| Telephone: | 8773866044 |
| Mailing Name: | Not Reported |
| Mailing Address: | PO BOX 6004 |
| Mailing City,St,Zip: | SAN RAMON, CA 945830000 |
| Gen County: | Los Angeles |
| TSD EPA ID: | AZD982441263 |
| TSD County: | 99 |
| Waste Category: | Other organic solids |

**TEXACO STATION, 7718 BEVERLY BLVD, LOS ANGELES, CA 900360000 (Continued)**

| | |
|---|---|
| Disposal Method: | Not Reported |
| Tons: | 0.4 |
| Cat Decode: | Not Reported |
| Method Decode: | Not Reported |
| Facility County: | Los Angeles |
| envid: | S101584717 |
| Year: | 2015 |
| GEPAID: | CAL000255810 |
| Contact: | KATHY NORRIS-SLUSHER |
| Telephone: | 8773866044 |
| Mailing Name: | Not Reported |
| Mailing Address: | PO BOX 6004 |
| Mailing City,St,Zip: | SAN RAMON, CA 945830000 |
| Gen County: | Los Angeles |
| TSD EPA ID: | CAD008302903 |
| TSD County: | Los Angeles |
| Waste Category: | Other inorganic solid waste |
| Disposal Method: | Storage, Bulking, And/Or Transfer Off Site--No Treatment/Reovery (H010-H129) Or (H131-H135) |
| Tons: | 0.02 |
| Cat Decode: | Not Reported |
| Method Decode: | Not Reported |
| Facility County: | Los Angeles |
| envid: | S101584717 |
| Year: | 2015 |
| GEPAID: | CAL000255810 |
| Contact: | KATHY NORRIS-SLUSHER |
| Telephone: | 8773866044 |
| Mailing Name: | Not Reported |
| Mailing Address: | PO BOX 6004 |
| Mailing City,St,Zip: | SAN RAMON, CA 945830000 |
| Gen County: | Los Angeles |
| TSD EPA ID: | AZD982441263 |
| TSD County: | 99 |
| Waste Category: | Other organic solids |
| Disposal Method: | Other Recovery Of Reclamation For Reuse Including Acid Regeneration, Organics Recovery Ect |
| Tons: | 2.6 |
| Cat Decode: | Not Reported |
| Method Decode: | Not Reported |
| Facility County: | Los Angeles |

| TEXACO<br>7718 BEVERLY, LOS ANGELES, CA, 90036 | | | S103671859 |
|---|---|---|---|
| ▲ E27 | ENE <1/10 | (139 ft. / 0.026 mi.) | State and tribal leaking storage tank lists<br>Other Ascertainable Records |
| | 9 ft. Higher Elevation | 199 ft. Above Sea Level | |

**Worksheet:**

**TEXACO, 7718 BEVERLY, LOS ANGELES, CA 90036 (Continued)**

**LUST: State and tribal leaking storage tank lists**

| | |
|---|---|
| Lead Agency: | LOS ANGELES RWQCB (REGION 4) |
| Case Type: | LUST Cleanup Site |
| Geo Track: | http://geotracker.waterboards.ca.gov/profile_report.asp?global_id=T0603704395 |
| Global Id: | T0603704395 |
| Latitude: | 34.0761597 |
| Longitude: | -118.3577477 |
| Status: | Completed - Case Closed |
| Status Date: | 11/29/2012 |
| Case Worker: | CET |
| RB Case Number: | I-16219 |
| Local Agency: | LOS ANGELES COUNTY |
| File Location: | Regional Board |
| Local Case Number: | Not Reported |
| Potential Media Affect: | Aquifer used for drinking water supply |
| Potential Contaminants of Concern: | Gasoline |
| Site History: | Not Reported |

**LUST:**

| | |
|---|---|
| Global Id: | T0603704395 |
| Contact Type: | Regional Board Caseworker |
| Contact Name: | CHANDRA TYLER |
| Organization Name: | LOS ANGELES RWQCB (REGION 4) |
| Address: | Not Reported |
| City: | R4 UNKNOWN |
| Email: | cetyler@waterboards.ca.gov |
| Phone Number: | Not Reported |

| | |
|---|---|
| Global Id: | T0603704395 |
| Contact Type: | Local Agency Caseworker |
| Contact Name: | JOHN AWUJO |
| Organization Name: | LOS ANGELES COUNTY |
| Address: | 900 S FREMONT AVE |
| City: | ALHAMBRA |
| Email: | jawujo@dpw.lacounty.gov |
| Phone Number: | 6264583507 |

**LUST:**

| | |
|---|---|
| Global Id: | T0603704395 |
| Action Type: | RESPONSE |
| Date: | 10/15/2006 |
| Action: | Remedial Progress Report |

| | |
|---|---|
| Global Id: | T0603704395 |
| Action Type: | RESPONSE |
| Date: | 10/15/2006 |
| Action: | Monitoring Report - Quarterly |

| | |
|---|---|
| Global Id: | T0603704395 |
| Action Type: | ENFORCEMENT |

**TEXACO, 7718 BEVERLY, LOS ANGELES, CA 90036 (Continued)**

| | |
|---|---|
| Date: | 06/19/2006 |
| Action: | Site Visit / Inspection / Sampling |
| Global Id: | T0603704395 |
| Action Type: | REMEDIATION |
| Date: | 12/02/2002 |
| Action: | In Situ Physical/Chemical Treatment (other than SVE) |
| Global Id: | T0603704395 |
| Action Type: | ENFORCEMENT |
| Date: | 11/29/2012 |
| Action: | Closure/No Further Action Letter |
| Global Id: | T0603704395 |
| Action Type: | ENFORCEMENT |
| Date: | 11/29/2012 |
| Action: | Closure/No Further Action Letter |
| Global Id: | T0603704395 |
| Action Type: | ENFORCEMENT |
| Date: | 08/16/2010 |
| Action: | Staff Letter |
| Global Id: | T0603704395 |
| Action Type: | RESPONSE |
| Date: | 04/15/2003 |
| Action: | Monitoring Report - Quarterly |
| Global Id: | T0603704395 |
| Action Type: | RESPONSE |
| Date: | 07/15/2007 |
| Action: | Monitoring Report - Quarterly |
| Global Id: | T0603704395 |
| Action Type: | RESPONSE |
| Date: | 10/15/2007 |
| Action: | Monitoring Report - Quarterly |
| Global Id: | T0603704395 |
| Action Type: | RESPONSE |
| Date: | 04/15/2007 |
| Action: | Monitoring Report - Quarterly |
| Global Id: | T0603704395 |
| Action Type: | ENFORCEMENT |
| Date: | 06/15/2009 |
| Action: | Staff Letter |
| Global Id: | T0603704395 |
| Action Type: | ENFORCEMENT |
| Date: | 04/12/2002 |
| Action: | Staff Letter |
| Global Id: | T0603704395 |
| Action Type: | RESPONSE |

**TEXACO, 7718 BEVERLY, LOS ANGELES, CA 90036 (Continued)**

| | |
|---|---|
| Date: | 01/15/2006 |
| Action: | Remedial Progress Report |
| Global Id: | T0603704395 |
| Action Type: | RESPONSE |
| Date: | 07/15/2006 |
| Action: | Monitoring Report - Quarterly |
| Global Id: | T0603704395 |
| Action Type: | REMEDIATION |
| Date: | 12/02/2002 |
| Action: | In Situ Physical/Chemical Treatment (other than SVE) |
| Global Id: | T0603704395 |
| Action Type: | RESPONSE |
| Date: | 01/15/2011 |
| Action: | Monitoring Report - Semi-Annually |
| Global Id: | T0603704395 |
| Action Type: | RESPONSE |
| Date: | 04/15/2012 |
| Action: | Monitoring Report - Semi-Annually |
| Global Id: | T0603704395 |
| Action Type: | RESPONSE |
| Date: | 03/26/2012 |
| Action: | Soil and Water Investigation Report |
| Global Id: | T0603704395 |
| Action Type: | RESPONSE |
| Date: | 04/15/2008 |
| Action: | Monitoring Report - Quarterly |
| Global Id: | T0603704395 |
| Action Type: | RESPONSE |
| Date: | 07/15/2009 |
| Action: | Monitoring Report - Semi-Annually |
| Global Id: | T0603704395 |
| Action Type: | RESPONSE |
| Date: | 07/06/2010 |
| Action: | Other Workplan |
| Global Id: | T0603704395 |
| Action Type: | ENFORCEMENT |
| Date: | 09/06/2002 |
| Action: | Staff Letter |
| Global Id: | T0603704395 |
| Action Type: | RESPONSE |
| Date: | 10/15/2003 |
| Action: | Monitoring Report - Quarterly |
| Global Id: | T0603704395 |
| Action Type: | RESPONSE |

**TEXACO, 7718 BEVERLY, LOS ANGELES, CA 90036 (Continued)**

| | |
|---|---|
| Date: | 01/15/2004 |
| Action: | Monitoring Report - Quarterly |
| Global Id: | T0603704395 |
| Action Type: | RESPONSE |
| Date: | 01/15/2007 |
| Action: | Monitoring Report - Quarterly |
| Global Id: | T0603704395 |
| Action Type: | RESPONSE |
| Date: | 04/15/2005 |
| Action: | Monitoring Report - Quarterly |
| Global Id: | T0603704395 |
| Action Type: | RESPONSE |
| Date: | 04/15/2004 |
| Action: | Monitoring Report - Quarterly |
| Global Id: | T0603704395 |
| Action Type: | RESPONSE |
| Date: | 01/15/2008 |
| Action: | Monitoring Report - Quarterly |
| Global Id: | T0603704395 |
| Action Type: | RESPONSE |
| Date: | 10/15/2002 |
| Action: | Monitoring Report - Quarterly |
| Global Id: | T0603704395 |
| Action Type: | RESPONSE |
| Date: | 07/15/2002 |
| Action: | CAP/RAP - Feasibility Study Report |
| Global Id: | T0603704395 |
| Action Type: | RESPONSE |
| Date: | 04/15/2002 |
| Action: | Monitoring Report - Quarterly |
| Global Id: | T0603704395 |
| Action Type: | RESPONSE |
| Date: | 07/15/2002 |
| Action: | Monitoring Report - Quarterly |
| Global Id: | T0603704395 |
| Action Type: | Other |
| Date: | 12/18/1990 |
| Action: | Leak Discovery |
| Global Id: | T0603704395 |
| Action Type: | Other |
| Date: | 01/03/1991 |
| Action: | Leak Reported |
| Global Id: | T0603704395 |
| Action Type: | RESPONSE |

**TEXACO, 7718 BEVERLY, LOS ANGELES, CA 90036 (Continued)**

| | |
|---|---|
| Date: | 01/15/2009 |
| Action: | Monitoring Report - Quarterly |
| Global Id: | T0603704395 |
| Action Type: | RESPONSE |
| Date: | 04/15/2010 |
| Action: | Monitoring Report - Semi-Annually |
| Global Id: | T0603704395 |
| Action Type: | REMEDIATION |
| Date: | 05/13/1994 |
| Action: | Soil Vapor Extraction (SVE) |
| Global Id: | T0603704395 |
| Action Type: | RESPONSE |
| Date: | 10/15/2008 |
| Action: | Monitoring Report - Quarterly |
| Global Id: | T0603704395 |
| Action Type: | RESPONSE |
| Date: | 06/07/2004 |
| Action: | Interim Remedial Action Plan |
| Global Id: | T0603704395 |
| Action Type: | ENFORCEMENT |
| Date: | 07/02/2004 |
| Action: | Staff Letter |
| Global Id: | T0603704395 |
| Action Type: | RESPONSE |
| Date: | 01/15/2010 |
| Action: | Monitoring Report - Semi-Annually |
| Global Id: | T0603704395 |
| Action Type: | RESPONSE |
| Date: | 07/15/2010 |
| Action: | Monitoring Report - Semi-Annually |
| Global Id: | T0603704395 |
| Action Type: | RESPONSE |
| Date: | 04/15/2009 |
| Action: | Monitoring Report - Quarterly |
| Global Id: | T0603704395 |
| Action Type: | RESPONSE |
| Date: | 07/15/2005 |
| Action: | Monitoring Report - Quarterly |
| Global Id: | T0603704395 |
| Action Type: | RESPONSE |
| Date: | 07/15/2004 |
| Action: | Monitoring Report - Quarterly |
| Global Id: | T0603704395 |
| Action Type: | RESPONSE |

**TEXACO, 7718 BEVERLY, LOS ANGELES, CA 90036 (Continued)**

| | |
|---|---|
| Date: | 10/15/2004 |
| Action: | Monitoring Report - Quarterly |
| Global Id: | T0603704395 |
| Action Type: | RESPONSE |
| Date: | 01/15/2005 |
| Action: | Monitoring Report - Quarterly |
| Global Id: | T0603704395 |
| Action Type: | RESPONSE |
| Date: | 10/15/2005 |
| Action: | Monitoring Report - Quarterly |
| Global Id: | T0603704395 |
| Action Type: | RESPONSE |
| Date: | 01/15/2006 |
| Action: | Monitoring Report - Quarterly |
| Global Id: | T0603704395 |
| Action Type: | RESPONSE |
| Date: | 01/15/2003 |
| Action: | Monitoring Report - Quarterly |
| Global Id: | T0603704395 |
| Action Type: | ENFORCEMENT |
| Date: | 09/28/2012 |
| Action: | Notification - Preclosure |
| Global Id: | T0603704395 |
| Action Type: | RESPONSE |
| Date: | 07/15/2003 |
| Action: | Monitoring Report - Quarterly |
| Global Id: | T0603704395 |
| Action Type: | RESPONSE |
| Date: | 06/28/2007 |
| Action: | Request for Closure |
| Global Id: | T0603704395 |
| Action Type: | RESPONSE |
| Date: | 07/15/2008 |
| Action: | Monitoring Report - Quarterly |
| Global Id: | T0603704395 |
| Action Type: | RESPONSE |
| Date: | 10/15/2009 |
| Action: | Remedial Progress Report |

**LUST:**

| | |
|---|---|
| Global Id: | T0603704395 |
| Status: | Completed - Case Closed |
| Status Date: | 11/29/2012 |
| Global Id: | T0603704395 |

**TEXACO, 7718 BEVERLY, LOS ANGELES, CA 90036 (Continued)**

| | |
|---|---|
| Status: | Open - Case Begin Date |
| Status Date: | 12/18/1990 |
| Global Id: | T0603704395 |
| Status: | Open - Remediation |
| Status Date: | 09/20/1996 |
| Global Id: | T0603704395 |
| Status: | Open - Remediation |
| Status Date: | 09/06/2002 |
| Global Id: | T0603704395 |
| Status: | Open - Remediation |
| Status Date: | 12/02/2002 |
| Global Id: | T0603704395 |
| Status: | Open - Remediation |
| Status Date: | 01/21/2005 |
| Global Id: | T0603704395 |
| Status: | Open - Remediation |
| Status Date: | 04/21/2006 |
| Global Id: | T0603704395 |
| Status: | Open - Remediation |
| Status Date: | 11/20/2006 |
| Global Id: | T0603704395 |
| Status: | Open - Site Assessment |
| Status Date: | 01/03/1991 |
| Global Id: | T0603704395 |
| Status: | Open - Site Assessment |
| Status Date: | 08/13/2010 |
| Global Id: | T0603704395 |
| Status: | Open - Site Assessment |
| Status Date: | 08/16/2010 |

**HIST CORTESE: Other Ascertainable Records**

| | |
|---|---|
| Region: | CORTESE |
| Facility County Code: | 19 |
| Reg By: | LTNKA |
| Reg Id: | I-16219 |

| SERVICE STATON 4454<br>7751 BEVERLY BLVD, LOS ANGELES, CA, 90036 | | | 1000166554 |
|---|---|---|---|
| ▲ D28 | NE <1/10 | (150 ft. / 0.028 mi.) | Local Lists of Registered Storage Tanks |
| | 10 ft. Higher Elevation | 200 ft. Above Sea Level | |

**Worksheet:**

**SERVICE STATON 4454, 7751 BEVERLY BLVD, LOS ANGELES, CA 90036 (Continued)**

**HIST UST: Local Lists of Registered Storage Tanks**

| | |
|---|---|
| File Number: | Not Reported |
| URL: | Not Reported |
| Region: | STATE |
| Facility ID: | 00000017707 |
| Facility Type: | Gas Station |
| Other Type: | Not Reported |
| Contact Name: | EXCEL OIL COMPANY INC. |
| Telephone: | 2139333877 |
| Owner Name: | UNION OIL COMPANY OF CALIFORNI |
| Owner Address: | 3701 WILSHIRE BOULEVARD-SUITE |
| Owner City,St,Zip: | LOS ANGELES, CA 90010 |
| Total Tanks: | 0004 |
| | |
| Tank Num: | 001 |
| Container Num: | 4454-4 |
| Year Installed: | 1957 |
| Tank Capacity: | 00000280 |
| Tank Used for: | WASTE |
| Type of Fuel: | WASTE OIL |
| Container Construction Thickness: | Not Reported |
| Leak Detection: | Stock Inventor, Pressure Test, 10 |
| | |
| Tank Num: | 002 |
| Container Num: | 4454-2 |
| Year Installed: | 1981 |
| Tank Capacity: | 00010000 |
| Tank Used for: | PRODUCT |
| Type of Fuel: | PREMIUM |
| Container Construction Thickness: | Not Reported |
| Leak Detection: | Stock Inventor, Pressure Test, 10 |
| | |
| Tank Num: | 003 |
| Container Num: | 4454-3 |
| Year Installed: | 1981 |
| Tank Capacity: | 00010000 |
| Tank Used for: | PRODUCT |
| Type of Fuel: | DIESEL |
| Container Construction Thickness: | Not Reported |
| Leak Detection: | Stock Inventor, Pressure Test, 10 |
| | |
| Tank Num: | 004 |
| Container Num: | 4454-1 |
| Year Installed: | 1983 |
| Tank Capacity: | 00012000 |
| Tank Used for: | PRODUCT |
| Type of Fuel: | UNLEADED |
| Container Construction Thickness: | Not Reported |
| Leak Detection: | Stock Inventor, Pressure Test, 10 |

| BEVERLY 76 #254454<br>7751 W BEVERLY BLVD, LOS ANGELES, CA, 90036 | | | U004262987 |
|---|---|---|---|
| ▲ D29 | NE <1/10 | (150 ft. / 0.028 mi.) | State and tribal registered storage tank lists |
| | 10 ft. Higher Elevation | 200 ft. Above Sea Level | |

**Worksheet:**

**UST: State and tribal registered storage tank lists**

| | |
|---|---|
| Facility ID: | Not Reported |
| Permitting Agency: | Los Angeles City Fire Department |
| Latitude: | 34.07639 |
| Longitude: | -118.35868 |

| TOSCO CORPORATION #30656<br>7751 BEVERLY BLVD, LOS ANGELES, CA, 90036 | | | U003942243 |
|---|---|---|---|
| ▲ D30 | NE <1/10 | (150 ft. / 0.028 mi.) | State and tribal registered storage tank lists |
| | 10 ft. Higher Elevation | 200 ft. Above Sea Level | |

**Worksheet:**

**UST: State and tribal registered storage tank lists**

| | |
|---|---|
| Facility ID: | 24218 |
| Permitting Agency: | LOS ANGELES, CITY OF |
| Latitude: | 34.0777873 |
| Longitude: | -118.3573353 |

| CONOCOPHILLIPS #254454<br>7751 BEVERLY BLVD, LOS ANGELES, CA, 90036 | | | 1012175704 |
|---|---|---|---|
| ▲ D31 | NE <1/10 | (150 ft. / 0.028 mi.) | Federal RCRA generators list |
| | 10 ft. Higher Elevation | 200 ft. Above Sea Level | |

**Worksheet:**

**RCRA-LQG: Federal RCRA generators list**

| | |
|---|---|
| Date form received by agency: | 02/12/2008 |
| Facility name: | CONOCOPHILLIPS #254454 |
| Facility address: | 7751 BEVERLY BLVD<br>LOS ANGELES, CA 90036 |
| EPA ID: | CAL000276976 |
| Mailing address: | 3611 SOUTH HARBOR BLVD.<br>SUITE 200- CONOCOPHILLIPS<br>SANTA ANA, CA 92704 |
| Contact: | LEIA C ECKERT |
| Contact address: | Not Reported |

**CONOCOPHILLIPS #254454, 7751 BEVERLY BLVD, LOS ANGELES, CA 90036 (Continued)**

| | |
|---|---|
| Contact country: | US |
| Contact telephone: | 714-428-7735 |
| Contact email: | LEIA.C.ECKERT@CONOCOPHILLIPS.COM |
| EPA Region: | 09 |
| Classification: | Large Quantity Generator |
| Description: | Handler: generates 1,000 kg or more of hazardous waste during any calendar month; or generates more than 1 kg of acutely hazardous waste during any calendar month; or generates more than 100 kg of any residue or contaminated soil, waste or other debris resulting from the cleanup of a spill, into or on any land or water, of acutely hazardous waste during any calendar month; or generates 1 kg or less of acutely hazardous waste during any calendar month, and accumulates more than 1 kg of acutely hazardous waste at any time; or generates 100 kg or less of any residue or contaminated soil, waste or other debris resulting from the cleanup of a spill, into or on any land or water, of acutely hazardous waste during any calendar month, and accumulates more than 100 kg of that material at any time |

**Owner/Operator Summary:**

| | |
|---|---|
| Owner/operator name: | CONOCOPHILLIPS |
| Owner/operator address: | 600 N. DAIRY ASHFORD, TR 1032B<br>HOUSTON, TX 77079 |
| Owner/operator country: | US |
| Owner/operator telephone: | Not Reported |
| Owner/operator email: | Not Reported |
| Owner/operator fax: | Not Reported |
| Owner/operator extension: | Not Reported |
| Legal status: | Private |
| Owner/Operator Type: | Owner |
| Owner/Op start date: | 12/10/2003 |
| Owner/Op end date: | Not Reported |

| | |
|---|---|
| Owner/operator name: | CONOCOPHILLIPS |
| Owner/operator address: | Not Reported |
| Owner/operator country: | US |
| Owner/operator telephone: | Not Reported |
| Owner/operator email: | Not Reported |
| Owner/operator fax: | Not Reported |
| Owner/operator extension: | Not Reported |
| Legal status: | Private |
| Owner/Operator Type: | Operator |
| Owner/Op start date: | 12/10/2003 |
| Owner/Op end date: | Not Reported |

**Handler Activities Summary:**

| | |
|---|---|
| U.S. importer of hazardous waste: | No |
| Mixed waste (haz. and radioactive): | No |
| Recycler of hazardous waste: | No |
| Transporter of hazardous waste: | No |
| Treater, storer or disposer of HW: | No |
| Underground injection activity: | No |
| On-site burner exemption: | No |
| Furnace exemption: | No |
| Used oil fuel burner: | No |
| Used oil processor: | No |

**CONOCOPHILLIPS #254454, 7751 BEVERLY BLVD, LOS ANGELES, CA 90036 (Continued)**

| | |
|---|---|
| User oil refiner: | No |
| Used oil fuel marketer to burner: | No |
| Used oil Specification marketer: | No |
| Used oil transfer facility: | No |
| Used oil transporter: | No |
| . Waste code: | D001 |
| . Waste name: | IGNITABLE HAZARDOUS WASTES ARE THOSE WASTES WHICH HAVE A FLASHPOINT OF LESS THAN 140 DEGREES FAHRENHEIT AS DETERMINED BY A PENSKY-MARTENS CLOSED CUP FLASH POINT TESTER. ANOTHER METHOD OF DETERMINING THE FLASH POINT OF A WASTE IS TO REVIEW THE MATERIAL SAFETY DATA SHEET, WHICH CAN BE OBTAINED FROM THE MANUFACTURER OR DISTRIBUTOR OF THE MATERIAL. LACQUER THINNER IS AN EXAMPLE OF A COMMONLY USED SOLVENT WHICH WOULD BE CONSIDERED AS IGNITABLE HAZARDOUS WASTE. |
| Violation Status: | No violations found |

TOSCO CORPORATION, STATION #30656
7751 BEVERLY BLVD, LOS ANGELES, CA, 900360000 S113082808

| | | | |
|---|---|---|---|
| ▲ D32 | NE <1/10 | (150 ft. / 0.028 mi.) | Local Lists of Registered Storage Tanks<br>Other Ascertainable Records |
| | 10 ft. Higher Elevation | 200 ft. Above Sea Level | |

**Worksheet:**

**HIST UST: Local Lists of Registered Storage Tanks**

| | |
|---|---|
| File Number: | 000291C4 |
| URL: | http://geotracker.waterboards.ca.gov/ustpdfs/pdf/000291C4.pdf |
| Region: | Not Reported |
| Facility ID: | Not Reported |
| Facility Type: | Not Reported |
| Other Type: | Not Reported |
| Contact Name: | Not Reported |
| Telephone: | Not Reported |
| Owner Name: | Not Reported |
| Owner Address: | Not Reported |
| Owner City,St,Zip: | Not Reported |
| Total Tanks: | Not Reported |
| Tank Num: | Not Reported |
| Container Num: | Not Reported |
| Year Installed: | Not Reported |
| Tank Capacity: | Not Reported |
| Tank Used for: | Not Reported |
| Type of Fuel: | Not Reported |
| Container Construction Thickness: | Not Reported |
| Leak Detection: | Not Reported |
| Click here for Geo Tracker PDF: | http://www.web.edrnet.com/ordering/switchboard/redirect.aspx?s=GRR_CA_HISTUST_PDF&img_id=000291C4 |

**HAZNET: Other Ascertainable Records**

| | |
|---|---|
| envid: | S113082808 |
| Year: | 2002 |

**TOSCO CORPORATION, STATION #30656, 7751 BEVERLY BLVD, LOS ANGELES, CA 900360000 (Continued)**

| | |
|---|---|
| GEPAID: | CAL000152801 |
| Contact: | HAZMAT SPECIALIST |
| Telephone: | 6027284180 |
| Mailing Name: | Not Reported |
| Mailing Address: | PO BOX 52085 |
| Mailing City,St,Zip: | PHOENIX, AZ 850722085 |
| Gen County: | Not Reported |
| TSD EPA ID: | CAD028409019 |
| TSD County: | Not Reported |
| Waste Category: | Unspecified organic liquid mixture |
| Disposal Method: | Transfer Station |
| Tons: | 1.62 |
| Cat Decode: | Not Reported |
| Method Decode: | Not Reported |
| Facility County: | Los Angeles |

| | |
|---|---|
| envid: | S113082808 |
| Year: | 2001 |
| GEPAID: | CAL000152801 |
| Contact: | HAZMAT SPECIALIST |
| Telephone: | 6027284180 |
| Mailing Name: | Not Reported |
| Mailing Address: | PO BOX 52085 |
| Mailing City,St,Zip: | PHOENIX, AZ 850722085 |
| Gen County: | Not Reported |
| TSD EPA ID: | CAD028409019 |
| TSD County: | Not Reported |
| Waste Category: | Unspecified aqueous solution |
| Disposal Method: | Transfer Station |
| Tons: | 0.41 |
| Cat Decode: | Not Reported |
| Method Decode: | Not Reported |
| Facility County: | Los Angeles |

| | |
|---|---|
| envid: | S113082808 |
| Year: | 2000 |
| GEPAID: | CAL000152801 |
| Contact: | HAZMAT SPECIALIST |
| Telephone: | 6027284180 |
| Mailing Name: | Not Reported |
| Mailing Address: | PO BOX 52085 |
| Mailing City,St,Zip: | PHOENIX, AZ 850722085 |
| Gen County: | Not Reported |
| TSD EPA ID: | CAT080013352 |
| TSD County: | Not Reported |
| Waste Category: | Aqueous solution with total organic residues less than 10 percent |
| Disposal Method: | Recycler |
| Tons: | 0.32 |
| Cat Decode: | Not Reported |
| Method Decode: | Not Reported |
| Facility County: | Los Angeles |

**TOSCO CORPORATION, STATION #30656, 7751 BEVERLY BLVD, LOS ANGELES, CA 900360000 (Continued)**

| | |
|---|---|
| envid: | S113082808 |
| Year: | 1998 |
| GEPAID: | CAL000152801 |
| Contact: | TOSCO MARKETING |
| Telephone: | 6027284180 |
| Mailing Name: | Not Reported |
| Mailing Address: | P O BOX 52085 |
| Mailing City,St,Zip: | PHOENIX, AZ 850722085 |
| Gen County: | Not Reported |
| TSD EPA ID: | CAD028409019 |
| TSD County: | Not Reported |
| Waste Category: | Aqueous solution with total organic residues less than 10 percent |
| Disposal Method: | Not Reported |
| Tons: | .0834 |
| Cat Decode: | Not Reported |
| Method Decode: | Not Reported |
| Facility County: | Los Angeles |

| | |
|---|---|
| envid: | S113082808 |
| Year: | 1998 |
| GEPAID: | CAL000152801 |
| Contact: | TOSCO MARKETING |
| Telephone: | 6027284180 |
| Mailing Name: | Not Reported |
| Mailing Address: | P O BOX 52085 |
| Mailing City,St,Zip: | PHOENIX, AZ 850722085 |
| Gen County: | Not Reported |
| TSD EPA ID: | CAD028409019 |
| TSD County: | Not Reported |
| Waste Category: | Aqueous solution with total organic residues 10 percent or more |
| Disposal Method: | Treatment, Tank |
| Tons: | 2.9021 |
| Cat Decode: | Not Reported |
| Method Decode: | Not Reported |
| Facility County: | Los Angeles |

The CA_HAZNET: database contains 2 additional records for this site. Please contact your EDR Account Executive for more information.

| TOM UNION SERVICE INC<br>7751 BEVERLY BLVD, LOS ANGELES, CA, 90026 | | S101585343 |
|---|---|---|
| ▲ D33 | NE <1/10 (150 ft. / 0.028 mi.) | Local Lists of Registered Storage Tanks |
| | 10 ft. Higher Elevation 200 ft. Above Sea Level | |

**Worksheet:**

**SWEEPS UST: Local Lists of Registered Storage Tanks**

| | |
|---|---|
| Status: | Active |
| Comp Number: | 1332 |
| Number: | 1 |

**TOM UNION SERVICE INC, 7751 BEVERLY BLVD, LOS ANGELES, CA 90026 (Continued)**

| | |
|---|---|
| Board Of Equalization: | 44-011731 |
| Referral Date: | 03-04-93 |
| Action Date: | 03-04-93 |
| Created Date: | 02-29-88 |
| Owner Tank Id: | Not Reported |
| SWRCB Tank Id: | 19-050-001332-000001 |
| Tank Status: | A |
| Capacity: | 280 |
| Active Date: | 04-20-88 |
| Tank Use: | OIL |
| STG: | W |
| Content: | WASTE OIL |
| Number Of Tanks: | 4 |
| Status: | Active |
| Comp Number: | 1332 |
| Number: | 1 |
| Board Of Equalization: | 44-011731 |
| Referral Date: | 03-04-93 |
| Action Date: | 03-04-93 |
| Created Date: | 02-29-88 |
| Owner Tank Id: | Not Reported |
| SWRCB Tank Id: | 19-050-001332-000002 |
| Tank Status: | A |
| Capacity: | 10000 |
| Active Date: | 04-20-88 |
| Tank Use: | M.V. FUEL |
| STG: | P |
| Content: | REG UNLEADED |
| Number Of Tanks: | Not Reported |
| Status: | Active |
| Comp Number: | 1332 |
| Number: | 1 |
| Board Of Equalization: | 44-011731 |
| Referral Date: | 03-04-93 |
| Action Date: | 03-04-93 |
| Created Date: | 02-29-88 |
| Owner Tank Id: | Not Reported |
| SWRCB Tank Id: | 19-050-001332-000003 |
| Tank Status: | A |
| Capacity: | 10000 |
| Active Date: | 04-20-88 |
| Tank Use: | M.V. FUEL |
| STG: | P |
| Content: | DIESEL |
| Number Of Tanks: | Not Reported |
| Status: | Active |
| Comp Number: | 1332 |
| Number: | 1 |

**TOM UNION SERVICE INC, 7751 BEVERLY BLVD, LOS ANGELES, CA 90026 (Continued)**

| | |
|---|---|
| Board Of Equalization: | 44-011731 |
| Referral Date: | 03-04-93 |
| Action Date: | 03-04-93 |
| Created Date: | 02-29-88 |
| Owner Tank Id: | Not Reported |
| SWRCB Tank Id: | 19-050-001332-000004 |
| Tank Status: | A |
| Capacity: | 12000 |
| Active Date: | 04-20-88 |
| Tank Use: | M.V. FUEL |
| STG: | P |
| Content: | REG UNLEADED |
| Number Of Tanks: | Not Reported |

**CA FID UST: Local Lists of Registered Storage Tanks**

| | |
|---|---|
| Facility ID: | 19023070 |
| Regulated By: | UTNKA |
| Regulated ID: | 00017707 |
| Cortese Code: | Not Reported |
| SIC Code: | Not Reported |
| Facility Phone: | 2139399150 |
| Mail To: | Not Reported |
| Mailing Address: | 3701 WILSHIRE BLVD |
| Mailing Address 2: | Not Reported |
| Mailing City,St,Zip: | LOS ANGELES 900260000 |
| Contact: | Not Reported |
| Contact Phone: | Not Reported |
| DUNs Number: | Not Reported |
| NPDES Number: | Not Reported |
| EPA ID: | Not Reported |
| Comments: | Not Reported |
| Status: | Active |

| SHARNIN MANNY UNION SERVICE<br>7751 BEVERLY, LOS ANGELES, CA, 90036 | | | 1021037039 |
|---|---|---|---|
| ▲ D34 | NE <1/10 | (150 ft. / 0.028 mi.) | EDR Exclusive Records |
| | 10 ft. Higher Elevation | 200 ft. Above Sea Level | |

**Worksheet:**

**EDR Hist Auto: EDR Exclusive Records**

| Year: | Name: / Type: |
|---|---|
| 1969: | SHARNIN MANNY UNION SERVICE / Gasoline Service Stations |
| 1970: | SHARNIN MANNY UNION SERVICE / Gasoline Service Stations |
| 1971: | SHARNIN MANNY UNION SERVICE / Gasoline Service Stations |
| 1972: | SHARNIN MANNY UNION SERVICE / Gasoline Service Stations |
| 1973: | SHARNIN MANNY UNION SERVICE / Gasoline Service Stations |

**SHARNIN MANNY UNION SERVICE, 7751 BEVERLY, LOS ANGELES, CA 90036 (Continued)**

| | |
|---|---|
| 1974: | SHARNIN MANNY UNION SERVICE / Gasoline Service Stations |
| 1975: | SHARNIN MANNY UNION SERVICE / Gasoline Service Stations |
| 1987: | THOMAS DEE / Gasoline Service Stations |
| 1988: | THOMAS DEE / Gasoline Service Stations |
| 1989: | THOMAS DEE / Gasoline Service Stations |
| 1990: | THOMAS DEE / Gasoline Service Stations |
| 1991: | THOMAS DEE / Gasoline Service Stations |
| 1992: | THOMAS DEE / Gasoline Service Stations |
| 1993: | THOMAS DEE / Gasoline Service Stations |
| 2003: | CAL WEST DISTRIBUTORS INC / Gasoline Service Stations |
| 2004: | CAL WEST DISTRIBUTORS INC / Gasoline Service Stations |
| 2005: | CAL WEST DISTRIBUTORS INC / Gasoline Service Stations |
| 2006: | CAL WEST DISTRIBUTORS INC / Gasoline Service Stations |
| 2007: | CAL WEST DISTRIBUTORS INC / Gasoline Service Stations |
| 2008: | CAL WEST DISTRIBUTORS INC / Gasoline Service Stations |
| 2009: | CAL WEST DISTRIBUTORS INC / Gasoline Service Stations |
| 2010: | CAL WEST DISTRIBUTORS INC / Gasoline Service Stations |
| 2011: | CAL WEST DISTRIBUTORS INC / Gasoline Service Stations |
| 2012: | CAL WEST DISTRIBUTORS INC / Gasoline Service Stations |
| 2013: | CAL WEST DISTRIBUTORS INC / Gasoline Service Stations |
| 2014: | CAL WEST DISTRIBUTORS INC / Gasoline Service Stations |

| 76 PRODUCT STATION NO. 4454<br>7751 BEVERLY BOULEVARD, LOS ANGELES, CA, 90013 | | S103064863 | |
|---|---|---|---|
| ▲ D35 | NE <1/10 | (150 ft. / 0.028 mi.) | State and tribal leaking storage tank lists<br>Other Ascertainable Records |
| | 10 ft. Higher Elevation | 200 ft. Above Sea Level | |

**Worksheet:**

**LUST: State and tribal leaking storage tank lists**

| | |
|---|---|
| Lead Agency: | LOS ANGELES RWQCB (REGION 4) |
| Case Type: | LUST Cleanup Site |
| Geo Track: | http://geotracker.waterboards.ca.gov/profile_report.asp?global_id=T0603700900 |
| Global Id: | T0603700900 |
| Latitude: | 34.0761597 |
| Longitude: | -118.3584257 |
| Status: | Completed - Case Closed |
| Status Date: | 03/06/2015 |
| Case Worker: | DPP |
| RB Case Number: | 900360198 |
| Local Agency: | LOS ANGELES, CITY OF |
| File Location: | Regional Board |
| Local Case Number: | Not Reported |
| Potential Media Affect: | Aquifer used for drinking water supply |
| Potential Contaminants of Concern: | Other Solvent or Non-Petroleum Hydrocarbon |
| Site History: | Not Reported |

**LUST:**

**76 PRODUCT STATION NO. 4454, 7751 BEVERLY BOULEVARD, LOS ANGELES, CA 90013 (Continued)**

| | |
|---|---|
| Global Id: | T0603700900 |
| Contact Type: | Regional Board Caseworker |
| Contact Name: | DANIEL PIROTTON |
| Organization Name: | LOS ANGELES RWQCB (REGION 4) |
| Address: | Not Reported |
| City: | R4 UNKNOWN |
| Email: | dpirotton@waterboards.ca.gov |
| Phone Number: | 2135766714 |

| | |
|---|---|
| Global Id: | T0603700900 |
| Contact Type: | Local Agency Caseworker |
| Contact Name: | ELOY LUNA |
| Organization Name: | LOS ANGELES, CITY OF |
| Address: | 200 North Main Street, Suite 1780 |
| City: | LOS ANGELES |
| Email: | eloy.luna@lacity.org |
| Phone Number: | Not Reported |

**LUST:**

| | |
|---|---|
| Global Id: | T0603700900 |
| Action Type: | RESPONSE |
| Date: | 07/15/2006 |
| Action: | Monitoring Report - Quarterly |

| | |
|---|---|
| Global Id: | T0603700900 |
| Action Type: | RESPONSE |
| Date: | 10/26/2014 |
| Action: | Other Report / Document |

| | |
|---|---|
| Global Id: | T0603700900 |
| Action Type: | RESPONSE |
| Date: | 04/15/2010 |
| Action: | Monitoring Report - Semi-Annually |

| | |
|---|---|
| Global Id: | T0603700900 |
| Action Type: | RESPONSE |
| Date: | 01/15/2007 |
| Action: | Monitoring Report - Quarterly |

| | |
|---|---|
| Global Id: | T0603700900 |
| Action Type: | RESPONSE |
| Date: | 10/15/2005 |
| Action: | Monitoring Report - Quarterly |

| | |
|---|---|
| Global Id: | T0603700900 |
| Action Type: | RESPONSE |
| Date: | 04/15/2006 |
| Action: | Monitoring Report - Quarterly |

| | |
|---|---|
| Global Id: | T0603700900 |
| Action Type: | ENFORCEMENT |
| Date: | 08/06/1999 |
| Action: | Staff Letter |

**76 PRODUCT STATION NO. 4454, 7751 BEVERLY BOULEVARD, LOS ANGELES, CA 90013 (Continued)**

| | |
|---|---|
| Global Id: | T0603700900 |
| Action Type: | RESPONSE |
| Date: | 01/15/2003 |
| Action: | Monitoring Report - Quarterly |
| Global Id: | T0603700900 |
| Action Type: | Other |
| Date: | 05/26/1994 |
| Action: | Leak Discovery |
| Global Id: | T0603700900 |
| Action Type: | RESPONSE |
| Date: | 07/15/2013 |
| Action: | Monitoring Report - Semi-Annually |
| Global Id: | T0603700900 |
| Action Type: | RESPONSE |
| Date: | 07/15/2003 |
| Action: | Monitoring Report - Quarterly |
| Global Id: | T0603700900 |
| Action Type: | RESPONSE |
| Date: | 10/15/2003 |
| Action: | Well Installation Report |
| Global Id: | T0603700900 |
| Action Type: | RESPONSE |
| Date: | 10/15/2003 |
| Action: | Unknown |
| Global Id: | T0603700900 |
| Action Type: | RESPONSE |
| Date: | 08/20/2004 |
| Action: | Remedial Progress Report |
| Global Id: | T0603700900 |
| Action Type: | ENFORCEMENT |
| Date: | 01/22/2004 |
| Action: | Staff Letter |
| Global Id: | T0603700900 |
| Action Type: | ENFORCEMENT |
| Date: | 08/26/2014 |
| Action: | Notification - Preclosure |
| Global Id: | T0603700900 |
| Action Type: | RESPONSE |
| Date: | 10/15/2006 |
| Action: | Monitoring Report - Quarterly |
| Global Id: | T0603700900 |
| Action Type: | RESPONSE |
| Date: | 01/15/2008 |
| Action: | Monitoring Report - Quarterly |

**76 PRODUCT STATION NO. 4454, 7751 BEVERLY BOULEVARD, LOS ANGELES, CA 90013 (Continued)**

| | |
|---|---|
| Global Id: | T0603700900 |
| Action Type: | RESPONSE |
| Date: | 10/15/2008 |
| Action: | Monitoring Report - Quarterly |
| Global Id: | T0603700900 |
| Action Type: | RESPONSE |
| Date: | 10/15/2007 |
| Action: | Monitoring Report - Quarterly |
| Global Id: | T0603700900 |
| Action Type: | RESPONSE |
| Date: | 10/15/2009 |
| Action: | Monitoring Report - Semi-Annually |
| Global Id: | T0603700900 |
| Action Type: | RESPONSE |
| Date: | 08/15/2008 |
| Action: | Well Installation Report |
| Global Id: | T0603700900 |
| Action Type: | RESPONSE |
| Date: | 08/25/2009 |
| Action: | Corrective Action Plan / Remedial Action Plan - Addendum |
| Global Id: | T0603700900 |
| Action Type: | RESPONSE |
| Date: | 03/22/2007 |
| Action: | Soil and Water Investigation Workplan |
| Global Id: | T0603700900 |
| Action Type: | RESPONSE |
| Date: | 01/15/2006 |
| Action: | Monitoring Report - Quarterly |
| Global Id: | T0603700900 |
| Action Type: | RESPONSE |
| Date: | 01/15/2010 |
| Action: | Monitoring Report - Semi-Annually |
| Global Id: | T0603700900 |
| Action Type: | ENFORCEMENT |
| Date: | 11/06/2002 |
| Action: | Staff Letter |
| Global Id: | T0603700900 |
| Action Type: | Other |
| Date: | 05/26/1994 |
| Action: | Leak Stopped |
| Global Id: | T0603700900 |
| Action Type: | ENFORCEMENT |
| Date: | 03/06/2015 |
| Action: | Closure/No Further Action Letter |

**76 PRODUCT STATION NO. 4454, 7751 BEVERLY BOULEVARD, LOS ANGELES, CA 90013 (Continued)**

| | |
|---|---|
| Global Id: | T0603700900 |
| Action Type: | Other |
| Date: | 05/26/1994 |
| Action: | Leak Reported |
| Global Id: | T0603700900 |
| Action Type: | ENFORCEMENT |
| Date: | 07/29/2010 |
| Action: | Staff Letter |
| Global Id: | T0603700900 |
| Action Type: | RESPONSE |
| Date: | 07/15/2011 |
| Action: | Monitoring Report - Semi-Annually |
| Global Id: | T0603700900 |
| Action Type: | RESPONSE |
| Date: | 04/15/2007 |
| Action: | Monitoring Report - Quarterly |
| Global Id: | T0603700900 |
| Action Type: | RESPONSE |
| Date: | 02/17/2009 |
| Action: | Well Installation Report |
| Global Id: | T0603700900 |
| Action Type: | RESPONSE |
| Date: | 01/15/2009 |
| Action: | Monitoring Report - Quarterly |
| Global Id: | T0603700900 |
| Action Type: | RESPONSE |
| Date: | 07/15/2012 |
| Action: | Monitoring Report - Semi-Annually |
| Global Id: | T0603700900 |
| Action Type: | RESPONSE |
| Date: | 07/15/2010 |
| Action: | Monitoring Report - Semi-Annually |
| Global Id: | T0603700900 |
| Action Type: | RESPONSE |
| Date: | 10/15/2003 |
| Action: | Monitoring Report - Quarterly |
| Global Id: | T0603700900 |
| Action Type: | RESPONSE |
| Date: | 07/15/2005 |
| Action: | Monitoring Report - Quarterly |
| Global Id: | T0603700900 |
| Action Type: | ENFORCEMENT |
| Date: | 06/29/2004 |
| Action: | Staff Letter |

**76 PRODUCT STATION NO. 4454, 7751 BEVERLY BOULEVARD, LOS ANGELES, CA 90013 (Continued)**

| | |
|---|---|
| Global Id: | T0603700900 |
| Action Type: | RESPONSE |
| Date: | 07/15/2008 |
| Action: | Monitoring Report - Quarterly |
| Global Id: | T0603700900 |
| Action Type: | RESPONSE |
| Date: | 07/15/2004 |
| Action: | Monitoring Report - Quarterly |
| Global Id: | T0603700900 |
| Action Type: | ENFORCEMENT |
| Date: | 12/07/2009 |
| Action: | Waste Discharge Requirements |
| Global Id: | T0603700900 |
| Action Type: | RESPONSE |
| Date: | 01/15/2011 |
| Action: | Monitoring Report - Semi-Annually |
| Global Id: | T0603700900 |
| Action Type: | RESPONSE |
| Date: | 01/15/2013 |
| Action: | Monitoring Report - Semi-Annually |
| Global Id: | T0603700900 |
| Action Type: | RESPONSE |
| Date: | 01/15/2014 |
| Action: | Monitoring Report - Quarterly |
| Global Id: | T0603700900 |
| Action Type: | ENFORCEMENT |
| Date: | 06/15/2009 |
| Action: | Staff Letter |
| Global Id: | T0603700900 |
| Action Type: | RESPONSE |
| Date: | 01/15/2005 |
| Action: | Monitoring Report - Quarterly |
| Global Id: | T0603700900 |
| Action Type: | RESPONSE |
| Date: | 01/15/2012 |
| Action: | Monitoring Report - Semi-Annually |
| Global Id: | T0603700900 |
| Action Type: | RESPONSE |
| Date: | 06/18/2014 |
| Action: | Request for Closure - Regulator Responded |
| Global Id: | T0603700900 |
| Action Type: | ENFORCEMENT |
| Date: | 04/11/2002 |
| Action: | Staff Letter |

**76 PRODUCT STATION NO. 4454, 7751 BEVERLY BOULEVARD, LOS ANGELES, CA 90013 (Continued)**

| | |
|---|---|
| Global Id: | T0603700900 |
| Action Type: | RESPONSE |
| Date: | 12/07/2007 |
| Action: | Well Installation Report |
| Global Id: | T0603700900 |
| Action Type: | RESPONSE |
| Date: | 04/15/2005 |
| Action: | Monitoring Report - Quarterly |
| Global Id: | T0603700900 |
| Action Type: | RESPONSE |
| Date: | 10/15/2004 |
| Action: | Monitoring Report - Quarterly |
| Global Id: | T0603700900 |
| Action Type: | RESPONSE |
| Date: | 04/15/2009 |
| Action: | Monitoring Report - Quarterly |
| Global Id: | T0603700900 |
| Action Type: | RESPONSE |
| Date: | 10/15/2010 |
| Action: | Monitoring Report - Semi-Annually |
| Global Id: | T0603700900 |
| Action Type: | RESPONSE |
| Date: | 12/02/2010 |
| Action: | Other Workplan |
| Global Id: | T0603700900 |
| Action Type: | RESPONSE |
| Date: | 12/17/2013 |
| Action: | Other Workplan - Regulator Responded |
| Global Id: | T0603700900 |
| Action Type: | RESPONSE |
| Date: | 04/15/2008 |
| Action: | Monitoring Report - Quarterly |
| Global Id: | T0603700900 |
| Action Type: | RESPONSE |
| Date: | 07/15/2002 |
| Action: | Monitoring Report - Quarterly |
| Global Id: | T0603700900 |
| Action Type: | RESPONSE |
| Date: | 07/15/2002 |
| Action: | Interim Remedial Action Plan |
| Global Id: | T0603700900 |
| Action Type: | RESPONSE |
| Date: | 04/15/2003 |
| Action: | Monitoring Report - Quarterly |

**76 PRODUCT STATION NO. 4454, 7751 BEVERLY BOULEVARD, LOS ANGELES, CA 90013 (Continued)**

| | |
|---|---|
| Global Id: | T0603700900 |
| Action Type: | RESPONSE |
| Date: | 10/15/2002 |
| Action: | Monitoring Report - Quarterly |
| Global Id: | T0603700900 |
| Action Type: | RESPONSE |
| Date: | 07/15/2002 |
| Action: | CAP/RAP - Feasibility Study Report |
| Global Id: | T0603700900 |
| Action Type: | RESPONSE |
| Date: | 07/15/2002 |
| Action: | Soil and Water Investigation Report |
| Global Id: | T0603700900 |
| Action Type: | RESPONSE |
| Date: | 12/20/2002 |
| Action: | CAP/RAP - Final Remediation / Design Plan |
| Global Id: | T0603700900 |
| Action Type: | RESPONSE |
| Date: | 08/20/2004 |
| Action: | Soil and Water Investigation Report |
| Global Id: | T0603700900 |
| Action Type: | RESPONSE |
| Date: | 04/15/2004 |
| Action: | Monitoring Report - Quarterly |
| Global Id: | T0603700900 |
| Action Type: | ENFORCEMENT |
| Date: | 06/05/2003 |
| Action: | Staff Letter |
| Global Id: | T0603700900 |
| Action Type: | RESPONSE |
| Date: | 07/15/2014 |
| Action: | Monitoring Report - Quarterly |
| Global Id: | T0603700900 |
| Action Type: | RESPONSE |
| Date: | 04/15/2014 |
| Action: | Monitoring Report - Quarterly |
| Global Id: | T0603700900 |
| Action Type: | RESPONSE |
| Date: | 07/15/2007 |
| Action: | Monitoring Report - Quarterly |
| Global Id: | T0603700900 |
| Action Type: | RESPONSE |
| Date: | 01/15/2004 |
| Action: | Monitoring Report - Quarterly |

**76 PRODUCT STATION NO. 4454, 7751 BEVERLY BOULEVARD, LOS ANGELES, CA 90013 (Continued)**

| | |
|---|---|
| Global Id: | T0603700900 |
| Action Type: | RESPONSE |
| Date: | 07/15/2009 |
| Action: | Monitoring Report - Semi-Annually |

**LUST:**

| | |
|---|---|
| Global Id: | T0603700900 |
| Status: | Completed - Case Closed |
| Status Date: | 03/06/2015 |
| Global Id: | T0603700900 |
| Status: | Open - Case Begin Date |
| Status Date: | 08/31/1993 |
| Global Id: | T0603700900 |
| Status: | Open - Eligible for Closure |
| Status Date: | 12/17/2012 |
| Global Id: | T0603700900 |
| Status: | Open - Remediation |
| Status Date: | 12/19/2002 |
| Global Id: | T0603700900 |
| Status: | Open - Site Assessment |
| Status Date: | 08/10/1998 |
| Global Id: | T0603700900 |
| Status: | Open - Site Assessment |
| Status Date: | 11/06/1998 |
| Global Id: | T0603700900 |
| Status: | Open - Site Assessment |
| Status Date: | 08/06/1999 |
| Global Id: | T0603700900 |
| Status: | Open - Site Assessment |
| Status Date: | 03/22/2007 |

**ENF: Other Ascertainable Records**

| | |
|---|---|
| Region: | 4 |
| Facility Id: | 203642 |
| Agency Name: | ConocoPhillips Company Long Beach |
| Place Type: | Facility |
| Place Subtype: | Groundwater Cleanup Site |
| Facility Type: | All other facilities |
| Agency Type: | Privately-Owned Business |
| # Of Agencies: | 1 |
| Place Latitude: | 34.076366999999 |
| Place Longitude: | -118.358625 |
| SIC Code 1: | 5541 |
| SIC Desc 1: | Gasoline Service Stations |
| SIC Code 2: | Not Reported |

**76 PRODUCT STATION NO. 4454, 7751 BEVERLY BOULEVARD, LOS ANGELES, CA 90013 (Continued)**

| | |
|---|---|
| SIC Desc 2: | Not Reported |
| SIC Code 3: | Not Reported |
| SIC Desc 3: | Not Reported |
| NAICS Code 1: | Not Reported |
| NAICS Desc 1: | Not Reported |
| NAICS Code 2: | Not Reported |
| NAICS Desc 2: | Not Reported |
| NAICS Code 3: | Not Reported |
| NAICS Desc 3: | Not Reported |
| # Of Places: | 1 |
| Source Of Facility: | Reg Meas |
| Design Flow: | Not Reported |
| Threat To Water Quality: | 3 |
| Complexity: | A |
| Pretreatment: | X - Facility is not a POTW |
| Facility Waste Type: | Not Reported |
| Facility Waste Type 2: | Not Reported |
| Facility Waste Type 3: | Not Reported |
| Facility Waste Type 4: | Not Reported |
| Program: | WDRNONMUNIPRCS |
| Program Category1: | WDR |
| Program Category2: | Not Reported |
| # Of Programs: | 1 |
| WDID: | 4B198300008 |
| Reg Measure Id: | 170242 |
| Reg Measure Type: | Enrollee |
| Region: | 4 |
| Order #: | R4-2005-0030 |
| Npdes# CA#: | Not Reported |
| Major-Minor: | Not Reported |
| Npdes Type: | Not Reported |
| Reclamation: | N - No |
| Dredge Fill Fee: | Not Reported |
| 301H: | Not Reported |
| Application Fee Amt Received: | 1690 |
| Status: | Historical |
| Status Date: | 03/21/2014 |
| Effective Date: | 07/13/2005 |
| Expiration/Review Date: | 12/31/2012 |
| Termination Date: | 12/07/2009 |
| WDR Review - Amend: | Not Reported |
| WDR Review - Revise/Renew: | Not Reported |
| WDR Review - Rescind: | Not Reported |
| WDR Review - No Action Required: | Not Reported |
| WDR Review - Pending: | Not Reported |
| WDR Review - Planned: | Not Reported |
| Status Enrollee: | Y |
| Individual/General: | I |
| Fee Code: | 15 - WDRs pending rescission |
| Direction/Voice: | Passive |

**76 PRODUCT STATION NO. 4454, 7751 BEVERLY BOULEVARD, LOS ANGELES, CA 90013 (Continued)**

| | |
|---|---|
| Enforcement Id(EID): | 371531 |
| Region: | 4 |
| Order / Resolution Number: | NOV |
| Enforcement Action Type: | Notice of Violation |
| Effective Date: | 08/06/2009 |
| Adoption/Issuance Date: | 08/06/2009 |
| Achieve Date: | Not Reported |
| Termination Date: | 08/06/2009 |
| ACL Issuance Date: | Not Reported |
| EPL Issuance Date: | Not Reported |
| Status: | Historical |
| Title: | NOV sent 8/6/09 for overdue, late & deficient monitoring reports. |
| Description: | NOV sent 8/6/09 for overdue, late & deficient monitoring reports. |
| Program: | WDR |
| Latest Milestone Completion Date: | Not Reported |
| # Of Programs1: | 1 |
| Total Assessment Amount: | 0 |
| Initial Assessed Amount: | 0 |
| Liability $ Amount: | 0 |
| Project $ Amount: | 0 |
| Liability $ Paid: | 0 |
| Project $ Completed: | 0 |
| Total $ Paid/Completed Amount: | 0 |

**HIST CORTESE: Other Ascertainable Records**

| | |
|---|---|
| Region: | CORTESE |
| Facility County Code: | 19 |
| Reg By: | LTNKA |
| Reg Id: | 900360198 |

**CIWQS: Other Ascertainable Records**

| | |
|---|---|
| Agency: | ConocoPhillips Company Long Beach |
| Agency Address: | 3900 Kilroy Airport Way 210, Long Beach, CA 90806 |
| Place/Project Type: | Groundwater Cleanup Site |
| SIC/NAICS: | 5541 |
| Region: | 4 |
| Program: | WDRNONMUNIPRCS |
| Regulatory Measure Status: | Historical |
| Regulatory Measure Type: | Enrollee |
| Order Number: | R4-2005-0030 |
| WDID: | 4B198300008 |
| NPDES Number: | Not Reported |
| Adoption Date: | Not Reported |
| Effective Date: | 07/13/2005 |
| Termination Date: | 12/07/2009 |
| Expiration/Review Date: | 12/31/2012 |
| Design Flow: | Not Reported |
| Major/Minor: | Not Reported |

**76 PRODUCT STATION NO. 4454, 7751 BEVERLY BOULEVARD, LOS ANGELES, CA 90013 (Continued)**

| | |
|---|---|
| Complexity: | A |
| TTWQ: | 3 |
| Enforcement Actions within 5 years: | 0 |
| Violations within 5 years: | 0 |
| Latitude: | 34.076367 |
| Longitude: | -118.358625 |

**WDR: Other Ascertainable Records**

| | |
|---|---|
| Global ID: | WDR100001395 |
| Status: | HISTORICAL - WDR |

| TOSCO - 76 STATION #4454<br>7751 BEVERLY BLVD, PARK LA BREA, CA, 90036 | | | S105693924 |
|---|---|---|---|
| ▲ D36 | NE <1/10 | (150 ft. / 0.028 mi.) | State and tribal leaking storage tank lists |
| | 10 ft. Higher Elevation | 200 ft. Above Sea Level | |

**Worksheet:**

| SELF GAS STATION UNION 76<br>7751 BEVERLY BL, LOS ANGELES, CA, 90036 | | | U001561434 |
|---|---|---|---|
| ▲ D37 | NE <1/10 | (150 ft. / 0.028 mi.) | Local Lists of Registered Storage Tanks |
| | 10 ft. Higher Elevation | 200 ft. Above Sea Level | |

**Worksheet:**

**HIST UST: Local Lists of Registered Storage Tanks**

| | |
|---|---|
| File Number: | 00027CDD |
| URL: | http://geotracker.waterboards.ca.gov/ustpdfs/pdf/00027CDD.pdf |
| Region: | STATE |
| Facility ID: | 00000050824 |
| Facility Type: | Gas Station |
| Other Type: | Not Reported |
| Contact Name: | PETER HONG |
| Telephone: | 2139399150 |
| Owner Name: | PETER HONG |
| Owner Address: | 7751 BEVERLY BL |
| Owner City,St,Zip: | LOS ANGELES, CA 90036 |
| Total Tanks: | 0003 |
| Tank Num: | 001 |
| Container Num: | 1 |
| Year Installed: | 1984 |
| Tank Capacity: | 00012000 |
| Tank Used for: | PRODUCT |
| Type of Fuel: | UNLEADED |
| Container Construction Thickness: | Not Reported |
| Leak Detection: | Stock Inventor, Pressure Test |

**SELF GAS STATION UNION 76, 7751 BEVERLY BL, LOS ANGELES, CA 90036 (Continued)**

| | |
|---|---|
| Tank Num: | 002 |
| Container Num: | 2 |
| Year Installed: | 1984 |
| Tank Capacity: | 00012000 |
| Tank Used for: | PRODUCT |
| Type of Fuel: | PREMIUM |
| Container Construction Thickness: | Not Reported |
| Leak Detection: | Stock Inventor, Pressure Test |

| | |
|---|---|
| Tank Num: | 003 |
| Container Num: | 3 |
| Year Installed: | 1984 |
| Tank Capacity: | 00012000 |
| Tank Used for: | PRODUCT |
| Type of Fuel: | DIESEL |
| Container Construction Thickness: | Not Reported |
| Leak Detection: | Stock Inventor, Pressure Test |

Click here for Geo Tracker PDF: http://www.web.edrnet.com/ordering/switchboard/redirect.aspx?s=GRR_CA_HISTUST_PDF&img_id=00027CDD

CHARLES E FRANCES
105 S FAIRFAX AVE, LOS ANGELES, CA, 900360000 S101585651

| | | | |
|---|---|---|---|
| ◆ B38 | WSW <1/10 | (152 ft. / 0.029 mi.) | Local Lists of Registered Storage Tanks<br>Other Ascertainable Records |
| | 9 ft. Lower Elevation | 181 ft. Above Sea Level | |

**Worksheet:**

**SWEEPS UST: Local Lists of Registered Storage Tanks**

| | |
|---|---|
| Status: | Not Reported |
| Comp Number: | 4055 |
| Number: | Not Reported |
| Board Of Equalization: | Not Reported |
| Referral Date: | Not Reported |
| Action Date: | Not Reported |
| Created Date: | Not Reported |
| Owner Tank Id: | Not Reported |
| SWRCB Tank Id: | Not Reported |
| Tank Status: | Not Reported |
| Capacity: | Not Reported |
| Active Date: | Not Reported |
| Tank Use: | Not Reported |
| STG: | Not Reported |
| Content: | Not Reported |
| Number Of Tanks: | Not Reported |

**CA FID UST: Local Lists of Registered Storage Tanks**

| | |
|---|---|
| Facility ID: | 19027094 |
| Regulated By: | UTNKA |

**CHARLES E FRANCES, 105 S FAIRFAX AVE, LOS ANGELES, CA 900360000 (Continued)**

| | |
|---|---|
| Regulated ID: | Not Reported |
| Cortese Code: | Not Reported |
| SIC Code: | Not Reported |
| Facility Phone: | 2130000000 |
| Mail To: | Not Reported |
| Mailing Address: | 105 S FAIRFAX AVE |
| Mailing Address 2: | Not Reported |
| Mailing City,St,Zip: | LOS ANGELES 900360000 |
| Contact: | Not Reported |
| Contact Phone: | Not Reported |
| DUNs Number: | Not Reported |
| NPDES Number: | Not Reported |
| EPA ID: | Not Reported |
| Comments: | Not Reported |
| Status: | Active |

**HAZNET: Other Ascertainable Records**

| | |
|---|---|
| envid: | S101585651 |
| Year: | 2016 |
| GEPAID: | CAC002878249 |
| Contact: | GEM AGGABAO |
| Telephone: | 3102753233 |
| Mailing Name: | Not Reported |
| Mailing Address: | 5877 W 3RD STREET |
| Mailing City,St,Zip: | LOS ANGELES, CA 90036 |
| Gen County: | Los Angeles |
| TSD EPA ID: | AZC950823111 |
| TSD County: | 99 |
| Waste Category: | Asbestos containing waste |
| Disposal Method: | Landfill Or Surface Impoundment That Will Be Closed As Landfill( To Include On-Site Treatment And/Or Stabilization) |
| Tons: | 0.23 |
| Cat Decode: | Asbestos containing waste |
| Method Decode: | Landfill Or Surface Impoundment That Will Be Closed As Landfill( To Include On-Site Treatment And/Or Stabilization) |
| Facility County: | Los Angeles |

CHUCKS AUTO CARE AND TIRES
105 S FAIRFAX, LOS ANGELES, CA, 90036 **1021651064**

| | | | |
|---|---|---|---|
| ◆ B39 | WSW <1/10 | (152 ft. / 0.029 mi.) | EDR Exclusive Records |
| | 9 ft. Lower Elevation | 181 ft. Above Sea Level | |

**Worksheet:**

**EDR Hist Auto: EDR Exclusive Records**

| Year: | Name: / Type: |
|---|---|
| 1969: | FRANCIS CHUCK / Gasoline Service Stations |
| 1970: | FRANCIS CHUCK / Gasoline Service Stations |

**CHUCKS AUTO CARE AND TIRES, 105 S FAIRFAX, LOS ANGELES, CA 90036 (Continued)**

| | |
|---|---|
| 1971: | FRANCIS CHUCK / Gasoline Service Stations |
| 1972: | FRANCIS CHUCK / Gasoline Service Stations |
| 1973: | FRANCIS CHUCK / Gasoline Service Stations |
| 1974: | FRANCIS CHUCK / Gasoline Service Stations |
| 1975: | FRANCIS CHUCK / Gasoline Service Stations |
| 1978: | CHUCKS SHELL SERVICE / Gasoline Service Stations |
| 1979: | CHUCKS AUTO CARE & TIRES / General Automotive Repair Shops |
| 1980: | CHUCKS AUTO CARE & TIRES / General Automotive Repair Shops |
| 1982: | CHUCKS AUTO CARE & TIRES / General Automotive Repair Shops |
| 1983: | CHUCKS AUTO CARE & TIRES / General Automotive Repair Shops |
| 1985: | CHUCKS AUTO CARE AND TIRES / General Automotive Repair Shops |
| 1986: | CHUCKS AUTO CARE AND TIRES / General Automotive Repair Shops |
| 1987: | CHUCKS AUTO CARE AND TIRES / General Automotive Repair Shops |
| 1988: | CHUCKS AUTO CARE AND TIRES / General Automotive Repair Shops |
| 1989: | CHUCKS AUTO CARE AND TIRES / General Automotive Repair Shops |
| 1990: | CHUCKS AUTO CARE AND TIRES / General Automotive Repair Shops |
| 1991: | CHUCKS AUTO CARE AND TIRES / General Automotive Repair Shops |
| 1992: | CHUCKS AUTO CARE AND TIRES / General Automotive Repair Shops |
| 1993: | CHUCKS AUTO CARE AND TIRES / General Automotive Repair Shops |
| 1994: | CHUCKS AUTO CARE AND TIRES / General Automotive Repair Shops |
| 1995: | CHUCKS AUTO CARE AND TIRES / General Automotive Repair Shops |
| 1996: | CHUCKS AUTO CARE AND TIRES / General Automotive Repair Shops |
| 1997: | CHUCKS AUTO CARE AND TIRES / General Automotive Repair Shops |
| 1998: | CHUCKS AUTO CARE AND TIRES / General Automotive Repair Shops |
| 1999: | CHUCKS AUTO CARE AND TIRES / General Automotive Repair Shops |
| 2000: | CHUCKS AUTO CARE AND TIRES / General Automotive Repair Shops |
| 2001: | CHUCKS AUTO CARE AND TIRES / General Automotive Repair Shops |
| 2002: | CHUCKS AUTO CARE AND TIRES / General Automotive Repair Shops |
| 2003: | CHUCKS AUTO CARE AND TIRES / General Automotive Repair Shops |
| 2004: | CHUCKS AUTO CARE AND TIRES / General Automotive Repair Shops |
| 2005: | CHUCKS AUTO CARE AND TIRES / General Automotive Repair Shops |
| 2006: | CHUCKS AUTO CARE AND TIRES / General Automotive Repair Shops |
| 2007: | CHUCKS AUTO CARE AND TIRES / General Automotive Repair Shops |
| 2008: | CHUCKS AUTO CARE AND TIRES / General Automotive Repair Shops |
| 2009: | CHUCKS AUTO CARE AND TIRES / General Automotive Repair Shops |
| 2010: | CHUCKS AUTO CARE AND TIRES / General Automotive Repair Shops |
| 2011: | CHUCKS AUTO CARE AND TIRES / General Automotive Repair Shops |

OCONNELL C E
101 N FAIRFAX AVE, LOS ANGELES, CA, **1009078032**

| | | | |
|---|---|---|---|
| ◆ B40 | WSW <1/10 | (153 ft. / 0.029 mi.) | EDR Exclusive Records |
| | 8 ft. Lower Elevation | 182 ft. Above Sea Level | |

**Worksheet:**

**EDR Hist Auto: EDR Exclusive Records**

| Year: | Name: / Type: |
|---|---|

**OCONNELL C E, 101 N FAIRFAX AVE, LOS ANGELES, CA (Continued)**

| | |
|---|---|
| 1933: | PHELPS D E / AUTOMOBILE REPAIRING |
| 1933: | DE WERTHEMER JEANNE / GASOLINE AND OIL SERVICE STATIONS |
| 1937: | OCONNELL BROS / GASOLINE AND OIL SERVICE STATIONS |
| 1942: | OCONNELL C E / GASOLINE AND OIL SERVICE STATIONS |

| LARRY WORCHELL<br>101 N FAIRFAX AVE, LOS ANGELES, CA, 90048 | | S101586875 | |
|---|---|---|---|
| ◆ B41 | WSW <1/10 | (153 ft. / 0.029 mi.) | Local Lists of Registered Storage Tanks |
| | 8 ft. Lower Elevation | 182 ft. Above Sea Level | |

**Worksheet:**

**SWEEPS UST: Local Lists of Registered Storage Tanks**

| | |
|---|---|
| Status: | Not Reported |
| Comp Number: | 6937 |
| Number: | Not Reported |
| Board Of Equalization: | Not Reported |
| Referral Date: | Not Reported |
| Action Date: | Not Reported |
| Created Date: | Not Reported |
| Owner Tank Id: | Not Reported |
| SWRCB Tank Id: | Not Reported |
| Tank Status: | Not Reported |
| Capacity: | Not Reported |
| Active Date: | Not Reported |
| Tank Use: | Not Reported |
| STG: | Not Reported |
| Content: | Not Reported |
| Number Of Tanks: | Not Reported |

**CA FID UST: Local Lists of Registered Storage Tanks**

| | |
|---|---|
| Facility ID: | 19054561 |
| Regulated By: | UTNKI |
| Regulated ID: | Not Reported |
| Cortese Code: | Not Reported |
| SIC Code: | Not Reported |
| Facility Phone: | 2130000000 |
| Mail To: | Not Reported |
| Mailing Address: | 101 N FAIRFAX AVE |
| Mailing Address 2: | Not Reported |
| Mailing City,St,Zip: | LOS ANGELES 900480000 |
| Contact: | Not Reported |
| Contact Phone: | Not Reported |
| DUNs Number: | Not Reported |
| NPDES Number: | Not Reported |
| EPA ID: | Not Reported |
| Comments: | Not Reported |

**LARRY WORCHELL, 101 N FAIRFAX AVE, LOS ANGELES, CA 90048 (Continued)**

Status: Inactive

| WORLD OIL #64<br>7900 BEVERLY, LOS ANGELES, CA, 90048 | | | S103672296 |
|---|---|---|---|
| ▲ C42 | WNW <1/10 | (157 ft. / 0.03 mi.) | State and tribal leaking storage tank lists<br>Other Ascertainable Records |
| | Equal Elevation | 190 ft. Above Sea Level | |

**Worksheet:**

**LUST: State and tribal leaking storage tank lists**

| | |
|---|---|
| Lead Agency: | LOS ANGELES RWQCB (REGION 4) |
| Case Type: | LUST Cleanup Site |
| Geo Track: | http://geotracker.waterboards.ca.gov/profile_report.asp?global_id=T0603788529 |
| Global Id: | T0603788529 |
| Latitude: | 34.075963 |
| Longitude: | -118.361665 |
| Status: | Completed - Case Closed |
| Status Date: | 01/04/2013 |
| Case Worker: | DMB |
| RB Case Number: | 900480070A |
| Local Agency: | LOS ANGELES, CITY OF |
| File Location: | Regional Board |
| Local Case Number: | Not Reported |
| Potential Media Affect: | Aquifer used for drinking water supply |
| Potential Contaminants of Concern: | Gasoline |
| Site History: | Not Reported |

**LUST:**

| | |
|---|---|
| Global Id: | T0603788529 |
| Contact Type: | Regional Board Caseworker |
| Contact Name: | DAVID M. BJOSTAD |
| Organization Name: | LOS ANGELES RWQCB (REGION 4) |
| Address: | 320 W. 4th Street, Suite 200 |
| City: | Los Angeles |
| Email: | dave.bjostad@waterboards.ca.gov |
| Phone Number: | Not Reported |

| | |
|---|---|
| Global Id: | T0603788529 |
| Contact Type: | Local Agency Caseworker |
| Contact Name: | ELOY LUNA |
| Organization Name: | LOS ANGELES, CITY OF |
| Address: | 200 North Main Street, Suite 1780 |
| City: | LOS ANGELES |
| Email: | eloy.luna@lacity.org |
| Phone Number: | Not Reported |

**LUST:**

| | |
|---|---|
| Global Id: | T0603788529 |

**WORLD OIL #64, 7900 BEVERLY, LOS ANGELES, CA 90048 (Continued)**

| | |
|---|---|
| Action Type: | RESPONSE |
| Date: | 07/15/2012 |
| Action: | Soil and Water Investigation Report |
| Global Id: | T0603788529 |
| Action Type: | RESPONSE |
| Date: | 01/15/2008 |
| Action: | Other Report / Document |
| Global Id: | T0603788529 |
| Action Type: | ENFORCEMENT |
| Date: | 08/02/2002 |
| Action: | Technical Correspondence / Assistance / Other |
| Global Id: | T0603788529 |
| Action Type: | RESPONSE |
| Date: | 01/15/2012 |
| Action: | Monitoring Report - Semi-Annually |
| Global Id: | T0603788529 |
| Action Type: | RESPONSE |
| Date: | 04/15/2008 |
| Action: | Monitoring Report - Quarterly |
| Global Id: | T0603788529 |
| Action Type: | RESPONSE |
| Date: | 05/20/2008 |
| Action: | Soil and Water Investigation Workplan |
| Global Id: | T0603788529 |
| Action Type: | RESPONSE |
| Date: | 05/15/2013 |
| Action: | Well Destruction Report |
| Global Id: | T0603788529 |
| Action Type: | ENFORCEMENT |
| Date: | 01/04/2013 |
| Action: | Closure/No Further Action Letter |
| Global Id: | T0603788529 |
| Action Type: | ENFORCEMENT |
| Date: | 06/15/2009 |
| Action: | Staff Letter |
| Global Id: | T0603788529 |
| Action Type: | ENFORCEMENT |
| Date: | 02/05/2008 |
| Action: | Site Visit / Inspection / Sampling |
| Global Id: | T0603788529 |
| Action Type: | ENFORCEMENT |
| Date: | 02/04/2008 |
| Action: | Staff Letter |
| Global Id: | T0603788529 |

**WORLD OIL #64, 7900 BEVERLY, LOS ANGELES, CA 90048 (Continued)**

| | |
|---|---|
| Action Type: | ENFORCEMENT |
| Date: | 01/15/2008 |
| Action: | Staff Letter |
| Global Id: | T0603788529 |
| Action Type: | RESPONSE |
| Date: | 07/15/2012 |
| Action: | Monitoring Report - Semi-Annually |
| Global Id: | T0603788529 |
| Action Type: | RESPONSE |
| Date: | 07/15/2009 |
| Action: | Monitoring Report - Semi-Annually |
| Global Id: | T0603788529 |
| Action Type: | REMEDIATION |
| Date: | 02/24/2011 |
| Action: | Pump & Treat (P&T) Groundwater |
| Global Id: | T0603788529 |
| Action Type: | RESPONSE |
| Date: | 07/15/2011 |
| Action: | Monitoring Report - Semi-Annually |
| Global Id: | T0603788529 |
| Action Type: | RESPONSE |
| Date: | 07/15/2010 |
| Action: | Monitoring Report - Semi-Annually |
| Global Id: | T0603788529 |
| Action Type: | ENFORCEMENT |
| Date: | 05/08/2002 |
| Action: | Staff Letter |
| Global Id: | T0603788529 |
| Action Type: | RESPONSE |
| Date: | 09/08/2005 |
| Action: | Request for Closure |
| Global Id: | T0603788529 |
| Action Type: | RESPONSE |
| Date: | 07/15/2008 |
| Action: | Monitoring Report - Quarterly |
| Global Id: | T0603788529 |
| Action Type: | RESPONSE |
| Date: | 10/15/2008 |
| Action: | Monitoring Report - Quarterly |
| Global Id: | T0603788529 |
| Action Type: | RESPONSE |
| Date: | 01/15/2009 |
| Action: | Well Installation Report |
| Global Id: | T0603788529 |

**WORLD OIL #64, 7900 BEVERLY, LOS ANGELES, CA 90048 (Continued)**

| | |
|---|---|
| Action Type: | RESPONSE |
| Date: | 07/15/2007 |
| Action: | Other Report / Document |
| Global Id: | T0603788529 |
| Action Type: | RESPONSE |
| Date: | 10/15/2004 |
| Action: | Other Report / Document |
| Global Id: | T0603788529 |
| Action Type: | RESPONSE |
| Date: | 04/15/2005 |
| Action: | Other Report / Document |
| Global Id: | T0603788529 |
| Action Type: | RESPONSE |
| Date: | 01/15/2006 |
| Action: | Other Report / Document |
| Global Id: | T0603788529 |
| Action Type: | RESPONSE |
| Date: | 04/15/2006 |
| Action: | Other Report / Document |
| Global Id: | T0603788529 |
| Action Type: | RESPONSE |
| Date: | 10/15/2006 |
| Action: | Other Report / Document |
| Global Id: | T0603788529 |
| Action Type: | RESPONSE |
| Date: | 01/15/2007 |
| Action: | Other Report / Document |
| Global Id: | T0603788529 |
| Action Type: | RESPONSE |
| Date: | 04/15/2007 |
| Action: | Other Report / Document |
| Global Id: | T0603788529 |
| Action Type: | RESPONSE |
| Date: | 10/15/2007 |
| Action: | Other Report / Document |
| Global Id: | T0603788529 |
| Action Type: | RESPONSE |
| Date: | 11/05/2003 |
| Action: | Soil and Water Investigation Report |
| Global Id: | T0603788529 |
| Action Type: | RESPONSE |
| Date: | 11/05/2003 |
| Action: | Soil and Water Investigation Workplan |
| Global Id: | T0603788529 |

**WORLD OIL #64, 7900 BEVERLY, LOS ANGELES, CA 90048 (Continued)**

| | |
|---|---|
| Action Type: | RESPONSE |
| Date: | 07/15/2002 |
| Action: | Soil and Water Investigation Report |
| Global Id: | T0603788529 |
| Action Type: | RESPONSE |
| Date: | 04/15/2008 |
| Action: | Other Report / Document |
| Global Id: | T0603788529 |
| Action Type: | RESPONSE |
| Date: | 05/20/2008 |
| Action: | Soil and Water Investigation Workplan |
| Global Id: | T0603788529 |
| Action Type: | REMEDIATION |
| Date: | 02/11/2008 |
| Action: | Excavation |
| Global Id: | T0603788529 |
| Action Type: | RESPONSE |
| Date: | 01/15/2010 |
| Action: | Monitoring Report - Semi-Annually |
| Global Id: | T0603788529 |
| Action Type: | RESPONSE |
| Date: | 10/15/2009 |
| Action: | Other Report / Document |
| Global Id: | T0603788529 |
| Action Type: | Other |
| Date: | 09/25/2001 |
| Action: | Leak Discovery |
| Global Id: | T0603788529 |
| Action Type: | RESPONSE |
| Date: | 05/25/2011 |
| Action: | Other Workplan |
| Global Id: | T0603788529 |
| Action Type: | REMEDIATION |
| Date: | 11/08/2001 |
| Action: | Excavation |
| Global Id: | T0603788529 |
| Action Type: | RESPONSE |
| Date: | 10/15/2010 |
| Action: | Other Report / Document |
| Global Id: | T0603788529 |
| Action Type: | Other |
| Date: | 11/16/2001 |
| Action: | Leak Reported |
| Global Id: | T0603788529 |

**WORLD OIL #64, 7900 BEVERLY, LOS ANGELES, CA 90048 (Continued)**

| | |
|---|---|
| Action Type: | RESPONSE |
| Date: | 07/15/2011 |
| Action: | Remedial Progress Report |
| Global Id: | T0603788529 |
| Action Type: | RESPONSE |
| Date: | 10/15/2011 |
| Action: | Other Report / Document |
| Global Id: | T0603788529 |
| Action Type: | ENFORCEMENT |
| Date: | 06/30/2011 |
| Action: | Staff Letter |
| Global Id: | T0603788529 |
| Action Type: | RESPONSE |
| Date: | 04/15/2009 |
| Action: | Monitoring Report - Quarterly |
| Global Id: | T0603788529 |
| Action Type: | ENFORCEMENT |
| Date: | 07/21/2008 |
| Action: | Staff Letter |
| Global Id: | T0603788529 |
| Action Type: | ENFORCEMENT |
| Date: | 10/31/2012 |
| Action: | Notification - Preclosure |
| Global Id: | T0603788529 |
| Action Type: | ENFORCEMENT |
| Date: | 04/18/2008 |
| Action: | Staff Letter |
| Global Id: | T0603788529 |
| Action Type: | RESPONSE |
| Date: | 04/15/2012 |
| Action: | Monitoring Report - Semi-Annually |
| Global Id: | T0603788529 |
| Action Type: | RESPONSE |
| Date: | 04/15/2010 |
| Action: | Other Report / Document |
| Global Id: | T0603788529 |
| Action Type: | RESPONSE |
| Date: | 01/15/2011 |
| Action: | Monitoring Report - Semi-Annually |

**LUST:**

| | |
|---|---|
| Global Id: | T0603788529 |
| Status: | Completed - Case Closed |
| Status Date: | 01/04/2013 |

**WORLD OIL #64, 7900 BEVERLY, LOS ANGELES, CA 90048 (Continued)**

| | |
|---|---|
| Global Id: | T0603788529 |
| Status: | Open - Case Begin Date |
| Status Date: | 09/25/2001 |
| Global Id: | T0603788529 |
| Status: | Open - Eligible for Closure |
| Status Date: | 12/21/2012 |
| Global Id: | T0603788529 |
| Status: | Open - Remediation |
| Status Date: | 11/08/2001 |
| Global Id: | T0603788529 |
| Status: | Open - Remediation |
| Status Date: | 02/11/2008 |
| Global Id: | T0603788529 |
| Status: | Open - Remediation |
| Status Date: | 02/24/2011 |
| Global Id: | T0603788529 |
| Status: | Open - Site Assessment |
| Status Date: | 04/23/2002 |
| Global Id: | T0603788529 |
| Status: | Open - Site Assessment |
| Status Date: | 06/05/2002 |
| Global Id: | T0603788529 |
| Status: | Open - Site Assessment |
| Status Date: | 02/04/2008 |
| Global Id: | T0603788529 |
| Status: | Open - Site Assessment |
| Status Date: | 11/03/2008 |
| Global Id: | T0603788529 |
| Status: | Open - Verification Monitoring |
| Status Date: | 02/12/2009 |

**HIST CORTESE: Other Ascertainable Records**

| | |
|---|---|
| Region: | CORTESE |
| Facility County Code: | 19 |
| Reg By: | LTNKA |
| Reg Id: | 900480070 |

| WORLD OIL CO<br>7900 BEVERLY BLVD, LOS ANGELES, CA, 90048 | | 1000278377 |
|---|---|---|
| ▲ C43 | WNW <1/10 (157 ft. / 0.03 mi.)<br>Equal Elevation 190 ft. Above Sea Level | Federal RCRA generators list<br>State and tribal leaking storage tank lists<br>Local Lists of Registered Storage Tanks<br>Other Ascertainable Records |

**Worksheet:**

**RCRA-SQG: Federal RCRA generators list**

| | |
|---|---|
| Date form received by agency: | 09/01/1996 |
| Facility name: | WORLD OIL CO |
| Facility address: | 7900 BEVERLY BLVD<br>LOS ANGELES, CA 90048 |
| EPA ID: | CAD981160831 |
| Mailing address: | 9302 S GARFIELD<br>SOUTH GATE, CA 90280 |
| Contact: | Not Reported |
| Contact address: | Not Reported |
| Contact country: | US |
| Contact telephone: | Not Reported |
| Contact email: | Not Reported |
| EPA Region: | 09 |
| Classification: | Small Small Quantity Generator |
| Description: | Handler: generates more than 100 and less than 1000 kg of hazardous waste during any calendar month and accumulates less than 6000 kg of hazardous waste at any time; or generates 100 kg or less of hazardous waste during any calendar month, and accumulates more than 1000 kg of hazardous waste at any time |

**Owner/Operator Summary:**

| | |
|---|---|
| Owner/operator name: | NOT REQUIRED |
| Owner/operator address: | NOT REQUIRED<br>NOT REQUIRED, ME 99999 |
| Owner/operator country: | Not Reported |
| Owner/operator telephone: | 415-555-1212 |
| Owner/operator email: | Not Reported |
| Owner/operator fax: | Not Reported |
| Owner/operator extension: | Not Reported |
| Legal status: | Private |
| Owner/Operator Type: | Operator |
| Owner/Op start date: | Not Reported |
| Owner/Op end date: | Not Reported |
| Owner/operator name: | WORLD OIL MARKETING CO #64 |
| Owner/operator address: | NOT REQUIRED<br>NOT REQUIRED, ME 99999 |
| Owner/operator country: | Not Reported |
| Owner/operator telephone: | 415-555-1212 |
| Owner/operator email: | Not Reported |
| Owner/operator fax: | Not Reported |
| Owner/operator extension: | Not Reported |
| Legal status: | Private |
| Owner/Operator Type: | Owner |
| Owner/Op start date: | Not Reported |
| Owner/Op end date: | Not Reported |

**Handler Activities Summary:**

**WORLD OIL CO, 7900 BEVERLY BLVD, LOS ANGELES, CA 90048 (Continued)**

| | |
|---|---|
| U.S. importer of hazardous waste: | No |
| Mixed waste (haz. and radioactive): | No |
| Recycler of hazardous waste: | No |
| Transporter of hazardous waste: | No |
| Treater, storer or disposer of HW: | No |
| Underground injection activity: | No |
| On-site burner exemption: | No |
| Furnace exemption: | No |
| Used oil fuel burner: | No |
| Used oil processor: | No |
| User oil refiner: | No |
| Used oil fuel marketer to burner: | No |
| Used oil Specification marketer: | No |
| Used oil transfer facility: | No |
| Used oil transporter: | No |

**Historical Generators:**

| | |
|---|---|
| Date form received by agency: | 10/29/1985 |
| Site name: | WORLD OIL CO |
| Classification: | Large Quantity Generator |
| Violation Status: | No violations found |

**LUST: State and tribal leaking storage tank lists**

| | |
|---|---|
| Lead Agency: | LOS ANGELES RWQCB (REGION 4) |
| Case Type: | LUST Cleanup Site |
| Geo Track: | http://geotracker.waterboards.ca.gov/profile_report.asp?global_id=T0603701107 |
| Global Id: | T0603701107 |
| Latitude: | 34.075787 |
| Longitude: | -118.36178 |
| Status: | Completed - Case Closed |
| Status Date: | 12/13/1996 |
| Case Worker: | YR |
| RB Case Number: | 900480070 |
| Local Agency: | LOS ANGELES, CITY OF |
| File Location: | Not Reported |
| Local Case Number: | Not Reported |
| Potential Media Affect: | Aquifer used for drinking water supply |
| Potential Contaminants of Concern: | Gasoline |
| Site History: | Not Reported |

**LUST:**

| | |
|---|---|
| Global Id: | T0603701107 |
| Contact Type: | Local Agency Caseworker |
| Contact Name: | ELOY LUNA |
| Organization Name: | LOS ANGELES, CITY OF |
| Address: | 200 North Main Street, Suite 1780 |
| City: | LOS ANGELES |
| Email: | eloy.luna@lacity.org |

**WORLD OIL CO, 7900 BEVERLY BLVD, LOS ANGELES, CA 90048 (Continued)**

| | |
|---|---|
| Phone Number: | Not Reported |
| Global Id: | T0603701107 |
| Contact Type: | Regional Board Caseworker |
| Contact Name: | YUE RONG |
| Organization Name: | LOS ANGELES RWQCB (REGION 4) |
| Address: | 320 W. 4TH ST., SUITE 200 |
| City: | Los Angeles |
| Email: | yrong@waterboards.ca.gov |
| Phone Number: | Not Reported |

**LUST:**

| | |
|---|---|
| Global Id: | T0603701107 |
| Action Type: | Other |
| Date: | 02/26/1991 |
| Action: | Leak Reported |
| Global Id: | T0603701107 |
| Action Type: | RESPONSE |
| Date: | 06/04/2009 |
| Action: | Clean Up Fund - 5-Year Review Summary |

**LUST:**

| | |
|---|---|
| Global Id: | T0603701107 |
| Status: | Completed - Case Closed |
| Status Date: | 12/13/1996 |
| Global Id: | T0603701107 |
| Status: | Open - Case Begin Date |
| Status Date: | 02/26/1991 |
| Global Id: | T0603701107 |
| Status: | Open - Site Assessment |
| Status Date: | 02/26/1991 |

**SWEEPS UST: Local Lists of Registered Storage Tanks**

| | |
|---|---|
| Status: | Active |
| Comp Number: | 334 |
| Number: | 1 |
| Board Of Equalization: | 44-011113 |
| Referral Date: | 03-04-93 |
| Action Date: | 03-04-93 |
| Created Date: | 02-29-88 |
| Owner Tank Id: | Not Reported |
| SWRCB Tank Id: | 19-050-000334-000001 |
| Tank Status: | A |
| Capacity: | 12000 |
| Active Date: | 04-20-88 |
| Tank Use: | M.V. FUEL |
| STG: | P |

**WORLD OIL CO, 7900 BEVERLY BLVD, LOS ANGELES, CA 90048 (Continued)**

| | |
|---|---|
| Content: | REG UNLEADED |
| Number Of Tanks: | 6 |
| Status: | Active |
| Comp Number: | 334 |
| Number: | 1 |
| Board Of Equalization: | 44-011113 |
| Referral Date: | 03-04-93 |
| Action Date: | 03-04-93 |
| Created Date: | 02-29-88 |
| Owner Tank Id: | Not Reported |
| SWRCB Tank Id: | 19-050-000334-000002 |
| Tank Status: | A |
| Capacity: | 12000 |
| Active Date: | 04-20-88 |
| Tank Use: | M.V. FUEL |
| STG: | P |
| Content: | REG UNLEADED |
| Number Of Tanks: | Not Reported |
| Status: | Active |
| Comp Number: | 334 |
| Number: | 1 |
| Board Of Equalization: | 44-011113 |
| Referral Date: | 03-04-93 |
| Action Date: | 03-04-93 |
| Created Date: | 02-29-88 |
| Owner Tank Id: | Not Reported |
| SWRCB Tank Id: | 19-050-000334-000003 |
| Tank Status: | A |
| Capacity: | 12000 |
| Active Date: | 04-20-88 |
| Tank Use: | M.V. FUEL |
| STG: | P |
| Content: | REG UNLEADED |
| Number Of Tanks: | Not Reported |
| Status: | Active |
| Comp Number: | 334 |
| Number: | 1 |
| Board Of Equalization: | 44-011113 |
| Referral Date: | 03-04-93 |
| Action Date: | 03-04-93 |
| Created Date: | 02-29-88 |
| Owner Tank Id: | Not Reported |
| SWRCB Tank Id: | 19-050-000334-000004 |
| Tank Status: | A |
| Capacity: | 12000 |
| Active Date: | 04-20-88 |
| Tank Use: | M.V. FUEL |
| STG: | P |

**WORLD OIL CO, 7900 BEVERLY BLVD, LOS ANGELES, CA 90048 (Continued)**

| | |
|---|---|
| Content: | REG UNLEADED |
| Number Of Tanks: | Not Reported |
| Status: | Active |
| Comp Number: | 334 |
| Number: | 1 |
| Board Of Equalization: | 44-011113 |
| Referral Date: | 03-04-93 |
| Action Date: | 03-04-93 |
| Created Date: | 02-29-88 |
| Owner Tank Id: | Not Reported |
| SWRCB Tank Id: | 19-050-000334-000005 |
| Tank Status: | A |
| Capacity: | 12000 |
| Active Date: | 04-20-88 |
| Tank Use: | M.V. FUEL |
| STG: | P |
| Content: | REG UNLEADED |
| Number Of Tanks: | Not Reported |
| Status: | Active |
| Comp Number: | 334 |
| Number: | 1 |
| Board Of Equalization: | 44-011113 |
| Referral Date: | 03-04-93 |
| Action Date: | 03-04-93 |
| Created Date: | 02-29-88 |
| Owner Tank Id: | Not Reported |
| SWRCB Tank Id: | 19-050-000334-000006 |
| Tank Status: | A |
| Capacity: | 12000 |
| Active Date: | 04-20-88 |
| Tank Use: | M.V. FUEL |
| STG: | P |
| Content: | REG UNLEADED |
| Number Of Tanks: | Not Reported |

**HIST UST: Local Lists of Registered Storage Tanks**

| | |
|---|---|
| File Number: | 000288E0 |
| URL: | http://geotracker.waterboards.ca.gov/ustpdfs/pdf/000288E0.pdf |
| Region: | STATE |
| Facility ID: | 00000003941 |
| Facility Type: | Gas Station |
| Other Type: | Not Reported |
| Contact Name: | RON COLEMAN |
| Telephone: | 2135608801 |
| Owner Name: | WORLD OIL MARKETING COMPANY |
| Owner Address: | 9302 S. GARFIELD AVENUE |
| Owner City,St,Zip: | LOS ANGELES, CA 90280 |
| Total Tanks: | 0006 |

**WORLD OIL CO, 7900 BEVERLY BLVD, LOS ANGELES, CA 90048 (Continued)**

| | |
|---|---|
| Tank Num: | 001 |
| Container Num: | 6401 |
| Year Installed: | Not Reported |
| Tank Capacity: | 00012000 |
| Tank Used for: | PRODUCT |
| Type of Fuel: | REGULAR |
| Container Construction Thickness: | Not Reported |
| Leak Detection: | Stock Inventor |

| | |
|---|---|
| Tank Num: | 002 |
| Container Num: | 6402 |
| Year Installed: | Not Reported |
| Tank Capacity: | 00012000 |
| Tank Used for: | PRODUCT |
| Type of Fuel: | REGULAR |
| Container Construction Thickness: | Not Reported |
| Leak Detection: | Stock Inventor |

| | |
|---|---|
| Tank Num: | 003 |
| Container Num: | 6403 |
| Year Installed: | Not Reported |
| Tank Capacity: | 00012000 |
| Tank Used for: | PRODUCT |
| Type of Fuel: | UNLEADED |
| Container Construction Thickness: | Not Reported |
| Leak Detection: | Stock Inventor |

| | |
|---|---|
| Tank Num: | 004 |
| Container Num: | 6404 |
| Year Installed: | Not Reported |
| Tank Capacity: | 00012000 |
| Tank Used for: | PRODUCT |
| Type of Fuel: | UNLEADED |
| Container Construction Thickness: | Not Reported |
| Leak Detection: | Stock Inventor |

| | |
|---|---|
| Tank Num: | 005 |
| Container Num: | 6405 |
| Year Installed: | Not Reported |
| Tank Capacity: | 00012000 |
| Tank Used for: | PRODUCT |
| Type of Fuel: | UNLEADED |
| Container Construction Thickness: | Not Reported |
| Leak Detection: | Stock Inventor |

| | |
|---|---|
| Tank Num: | 006 |
| Container Num: | 6406 |
| Year Installed: | Not Reported |
| Tank Capacity: | 00012000 |
| Tank Used for: | PRODUCT |
| Type of Fuel: | UNLEADED |
| Container Construction Thickness: | Not Reported |

**WORLD OIL CO, 7900 BEVERLY BLVD, LOS ANGELES, CA 90048 (Continued)**

| | |
|---|---|
| Leak Detection: | Stock Inventor |
| Click here for Geo Tracker PDF: | http://www.web.edrnet.com/ordering/switchboard/redirect.aspx?s=GRR_CA_HISTUST_PDF&img_id=000288E0 |

**CA FID UST: Local Lists of Registered Storage Tanks**

| | |
|---|---|
| Facility ID: | 19003038 |
| Regulated By: | UTNKA |
| Regulated ID: | 00003941 |
| Cortese Code: | Not Reported |
| SIC Code: | Not Reported |
| Facility Phone: | 2135608801 |
| Mail To: | Not Reported |
| Mailing Address: | 9302 S GARFIELD AVE |
| Mailing Address 2: | Not Reported |
| Mailing City,St,Zip: | LOS ANGELES 900480000 |
| Contact: | Not Reported |
| Contact Phone: | Not Reported |
| DUNs Number: | Not Reported |
| NPDES Number: | Not Reported |
| EPA ID: | Not Reported |
| Comments: | Not Reported |
| Status: | Active |

**FINDS: Other Ascertainable Records**

| | |
|---|---|
| Registry ID: | 110002678406 |

**Environmental Interest/Information System:**

California Hazardous Waste Tracking System - Datamart (HWTS-DATAMART) provides California with information on hazardous waste shipments for generators, transporters, and treatment, storage, and disposal facilities.

RCRAInfo is a national information system that supports the Resource Conservation and Recovery Act (RCRA) program through the tracking of events and activities related to facilities that generate, transport, and treat, store, or dispose of hazardous waste. RCRAInfo allows RCRA program staff to track the notification, permit, compliance, and corrective action activities required under RCRA.

The FINDS: database contains 0 additional records for this site. Please contact your EDR Account Executive for more information.

**ECHO: Other Ascertainable Records**

| | |
|---|---|
| Envid: | 1000278377 |
| Registry ID: | 110002678406 |
| DFR URL: | http://echo.epa.gov/detailed-facility-report?fid=110002678406 |

**HAZNET: Other Ascertainable Records**

| | |
|---|---|
| envid: | 1000278377 |
| Year: | 2016 |
| GEPAID: | CAL000398711 |
| Contact: | TOM ROBINS |
| Telephone: | 3103233992 |
| Mailing Name: | Not Reported |

**WORLD OIL CO, 7900 BEVERLY BLVD, LOS ANGELES, CA 90048 (Continued)**

| | |
|---|---|
| Mailing Address: | 17311 S MAIN ST |
| Mailing City,St,Zip: | GARDENA, CA 90248 |
| Gen County: | Los Angeles |
| TSD EPA ID: | CAD028409019 |
| TSD County: | Los Angeles |
| Waste Category: | Tank bottom waste |
| Disposal Method: | Discharge To Sewer/Potw Or Npdes(With Prior Storage--With Or Without Treatment) |
| Tons: | 0.1251 |
| Cat Decode: | Tank bottom waste |
| Method Decode: | Discharge To Sewer/Potw Or Npdes(With Prior Storage--With Or Without Treatment) |
| Facility County: | Los Angeles |
| envid: | 1000278377 |
| Year: | 2015 |
| GEPAID: | CAL000398711 |
| Contact: | ALLEN FAASS |
| Telephone: | 9492895286 |
| Mailing Name: | Not Reported |
| Mailing Address: | 17311 S MAIN ST |
| Mailing City,St,Zip: | GARDENA, CA 90248 |
| Gen County: | Los Angeles |
| TSD EPA ID: | CAD028409019 |
| TSD County: | Los Angeles |
| Waste Category: | Other organic solids |
| Disposal Method: | Storage, Bulking, And/Or Transfer Off Site--No Treatment/Reovery (H010-H129) Or (H131-H135) |
| Tons: | 0.075 |
| Cat Decode: | Not Reported |
| Method Decode: | Not Reported |
| Facility County: | Los Angeles |
| envid: | 1000278377 |
| Year: | 2015 |
| GEPAID: | CAL000398711 |
| Contact: | ALLEN FAASS |
| Telephone: | 9492895286 |
| Mailing Name: | Not Reported |
| Mailing Address: | 17311 S MAIN ST |
| Mailing City,St,Zip: | GARDENA, CA 90248 |
| Gen County: | Los Angeles |
| TSD EPA ID: | CAD028409019 |
| TSD County: | Los Angeles |
| Waste Category: | Tank bottom waste |
| Disposal Method: | Discharge To Sewer/Potw Or Npdes(With Prior Storage--With Or Without Treatment) |
| Tons: | 0.22935 |
| Cat Decode: | Not Reported |
| Method Decode: | Not Reported |
| Facility County: | Los Angeles |

APRO STATION #02
7900 BEVERLY BLVD., LOS ANGELES, CA, 90048 S105690138

| | | | |
|---|---|---|---|
| ▲ C44 | WNW <1/10 | (157 ft. / 0.03 mi.) | State and tribal leaking storage tank lists |
| | Equal Elevation | 190 ft. Above Sea Level | |

**Worksheet:**

WORLD OIL #64
7900 BEVERLY BLVD, LOS ANGELES, CA, 90048 U003982222

| | | | |
|---|---|---|---|
| ▲ C45 | WNW <1/10 | (157 ft. / 0.03 mi.) | State and tribal registered storage tank lists |
| | Equal Elevation | 190 ft. Above Sea Level | |

**Worksheet:**

**UST: State and tribal registered storage tank lists**

| | |
|---|---|
| Facility ID: | 25347 |
| Permitting Agency: | LOS ANGELES, CITY OF |
| Latitude: | 34.0770658 |
| Longitude: | -118.3603466 |
| Facility ID: | LACT |
| Permitting Agency: | Los Angeles City Fire Department |
| Latitude: | 34.07579 |
| Longitude: | -118.36178 |

OLSEN S H
7721 BEVERLY BLVD, LOS ANGELES, CA, 1009082206

| | | | |
|---|---|---|---|
| ▲ E46 | NE <1/10 | (183 ft. / 0.035 mi.) | EDR Exclusive Records |
| | 11 ft. Higher Elevation | 201 ft. Above Sea Level | |

**Worksheet:**

**EDR Hist Auto: EDR Exclusive Records**

| Year: | Name: / Type: |
|---|---|
| 1933: | OLSEN S H / AUTOMOBILE REPAIRING |
| 1937: | WESTGARD BROS / GASOLINE AND OIL SERVICE STATIONS |
| 1942: | LEVIN ARTH / GASOLINE AND OIL SERVICE STATIONS |

BROOKS SAML
311 N FAIRFAX AVE, LOS ANGELES, CA, 1009192364

| | | | |
|---|---|---|---|
| ▲ C47 | NW <1/10 | (202 ft. / 0.038 mi.) | EDR Exclusive Records |
| | 4 ft. Higher Elevation | 194 ft. Above Sea Level | |

**Worksheet:**

**EDR Hist Cleaner: EDR Exclusive Records**

**BROOKS SAML, 311 N FAIRFAX AVE, LOS ANGELES, CA (Continued)**

| Year: | Name: / Type: |
|---|---|
| 1933: | BROOKS SAML / CLOTHES PRESSERS AND CLEANERS |

| FARMERS MARKET AUTO CENTER<br>166 FAIRFAX AVE S, PARK LA BREA, CA, 90036 | | | S104159596 |
|---|---|---|---|
| ◆ F48 | SW <1/10 | (218 ft. / 0.041 mi.) | State and tribal leaking storage tank lists<br>Other Ascertainable Records |
| | 9 ft. Lower Elevation | 181 ft. Above Sea Level | |

**Worksheet:**

**LUST: State and tribal leaking storage tank lists**

| | |
|---|---|
| Lead Agency: | LOS ANGELES, CITY OF |
| Case Type: | LUST Cleanup Site |
| Geo Track: | http://geotracker.waterboards.ca.gov/profile_report.asp?global_id=T0603700901 |
| Global Id: | T0603700901 |
| Latitude: | 34.0732958 |
| Longitude: | -118.3612758 |
| Status: | Completed - Case Closed |
| Status Date: | 08/21/2000 |
| Case Worker: | EL |
| RB Case Number: | 900360207 |
| Local Agency: | LOS ANGELES, CITY OF |
| File Location: | Not Reported |
| Local Case Number: | Not Reported |
| Potential Media Affect: | Soil |
| Potential Contaminants of Concern: | Gasoline |
| Site History: | Not Reported |

**LUST:**

| | |
|---|---|
| Global Id: | T0603700901 |
| Contact Type: | Local Agency Caseworker |
| Contact Name: | ELOY LUNA |
| Organization Name: | LOS ANGELES, CITY OF |
| Address: | 200 North Main Street, Suite 1780 |
| City: | LOS ANGELES |
| Email: | eloy.luna@lacity.org |
| Phone Number: | Not Reported |

| | |
|---|---|
| Global Id: | T0603700901 |
| Contact Type: | Regional Board Caseworker |
| Contact Name: | YUE RONG |
| Organization Name: | LOS ANGELES RWQCB (REGION 4) |
| Address: | 320 W. 4TH ST., SUITE 200 |
| City: | Los Angeles |
| Email: | yrong@waterboards.ca.gov |
| Phone Number: | Not Reported |

**LUST:**

**FARMERS MARKET AUTO CENTER, 166 FAIRFAX AVE S, PARK LA BREA, CA 90036 (Continued)**

| | |
|---|---|
| Global Id: | T0603700901 |
| Action Type: | Other |
| Date: | 08/03/1992 |
| Action: | Leak Reported |
| Global Id: | T0603700901 |
| Action Type: | Other |
| Date: | 05/13/1992 |
| Action: | Leak Discovery |

**LUST:**

| | |
|---|---|
| Global Id: | T0603700901 |
| Status: | Completed - Case Closed |
| Status Date: | 08/21/2000 |
| Global Id: | T0603700901 |
| Status: | Open - Case Begin Date |
| Status Date: | 05/13/1992 |
| Global Id: | T0603700901 |
| Status: | Open - Remediation |
| Status Date: | 08/03/1992 |

**HIST CORTESE: Other Ascertainable Records**

| | |
|---|---|
| Region: | CORTESE |
| Facility County Code: | 19 |
| Reg By: | LTNKA |
| Reg Id: | 900360207 |

| ADLER J B<br>313 N FAIRFAX AVE, LOS ANGELES, CA, | | | 1009191565 |
|---|---|---|---|
| ▲ C49 | NW <1/10 | (231 ft. / 0.044 mi.) | EDR Exclusive Records |
| | 4 ft. Higher Elevation | 194 ft. Above Sea Level | |

**Worksheet:**

**EDR Hist Cleaner: EDR Exclusive Records**

| Year: | Name: / Type: |
|---|---|
| 1937: | ADLER J B / CLOTHES PRESSERS AND CLEANERS |

| FARMERS MARKET CAR WASH (FORMER)<br>118 S FAIRFAX AVE, LOS ANGELES, CA, 90036 | | | S109283858 |
|---|---|---|---|
| ◆ F50 | SW <1/10 | (272 ft. / 0.051 mi.) | State and tribal leaking storage tank lists |
| | 9 ft. Lower Elevation | 181 ft. Above Sea Level | |

**Worksheet:**

**FARMERS MARKET CAR WASH (FORMER), 118 S FAIRFAX AVE, LOS ANGELES, CA 90036 (Continued)**

**LUST: State and tribal leaking storage tank lists**

| | |
|---|---|
| Lead Agency: | LOS ANGELES RWQCB (REGION 4) |
| Case Type: | LUST Cleanup Site |
| Geo Track: | http://geotracker.waterboards.ca.gov/profile_report.asp?global_id=T060377671 |
| Global Id: | T060377671 |
| Latitude: | 34.0731887 |
| Longitude: | -118.361385 |
| Status: | Completed - Case Closed |
| Status Date: | 01/22/2002 |
| Case Worker: | JH |
| RB Case Number: | 900360243 |
| Local Agency: | LOS ANGELES, CITY OF |
| File Location: | Not Reported |
| Local Case Number: | Not Reported |
| Potential Media Affect: | Soil |
| Potential Contaminants of Concern: | Gasoline |
| Site History: | Not Reported |

**LUST:**

| | |
|---|---|
| Global Id: | T060377671 |
| Contact Type: | Regional Board Caseworker |
| Contact Name: | JAY HUANG |
| Organization Name: | LOS ANGELES RWQCB (REGION 4) |
| Address: | 320 WEST 4TH STREET, SUITE 200 |
| City: | LOS ANGELES |
| Email: | jhuang@waterboards.ca.gov |
| Phone Number: | 2135766711 |

**LUST:**

| | |
|---|---|
| Global Id: | T060377671 |
| Action Type: | Other |
| Date: | 10/31/2001 |
| Action: | Leak Reported |

**LUST:**

| | |
|---|---|
| Global Id: | T060377671 |
| Status: | Completed - Case Closed |
| Status Date: | 01/22/2002 |

| | |
|---|---|
| Global Id: | T060377671 |
| Status: | Open - Case Begin Date |
| Status Date: | 10/31/2001 |

FARMERS MARKET AUTO WASH
118-120 S FAIRFAX, LOS ANGELES, CA, 90036 1021203731

| | | | |
|---|---|---|---|
| ◆ F51 | SW <1/10 | (272 ft. / 0.051 mi.) | EDR Exclusive Records |
| | 9 ft. Lower Elevation | 181 ft. Above Sea Level | |

**Worksheet:**

**EDR Hist Auto: EDR Exclusive Records**

| Year: | Name: / Type: |
|---|---|
| 1971: | FARMERS MARKET AUTO WASH / Carwashes |
| 1972: | FARMERS MARKET AUTO WASH / Carwashes |
| 1973: | FARMERS MARKET AUTO WASH / Carwashes |
| 1974: | FARMERS MARKET AUTO WAS / Carwashes |
| 1975: | FARMERS MARKET AUTO WAS / Carwashes |
| 1976: | FARMERS MARKET AUTO WASH / Carwashes |
| 1977: | FARMERS MARKET AUTO WASH / Carwashes |

| NEGIN ABR<br>7673 BEVERLY BLVD, LOS ANGELES, CA, | | | 1009189482 |
|---|---|---|---|
| ▲ E52 | ENE <1/10 | (330 ft. / 0.063 mi.) | EDR Exclusive Records |
| | 11 ft. Higher Elevation | 201 ft. Above Sea Level | |

**Worksheet:**

**EDR Hist Cleaner: EDR Exclusive Records**

| Year: | Name: / Type: |
|---|---|
| 1933: | NEGIN ABR / CLOTHES PRESSERS AND CLEANERS |
| 1937: | NAGIN ABR / CLOTHES PRESSERS AND CLEANERS |

| SCOTT JACK<br>7669 BEVERLY BLVD, LOS ANGELES, CA, | | | 1009190504 |
|---|---|---|---|
| ▲ E53 | ENE <1/10 | (340 ft. / 0.064 mi.) | EDR Exclusive Records |
| | 11 ft. Higher Elevation | 201 ft. Above Sea Level | |

**Worksheet:**

**EDR Hist Cleaner: EDR Exclusive Records**

| Year: | Name: / Type: |
|---|---|
| 1933: | SCOTT JACK / LAUNDRIES HAND |
| 1937: | SCOTT JACK / LAUNDRIES HAND |

| JERALD FRIEDMAN/J KORNWASSEP<br>145 S FAIRFAX AVE, LOS ANGELES, CA, 900360000 | | | S101586998 |
|---|---|---|---|
| ◆ F54 | SW <1/10 | (360 ft. / 0.068 mi.) | Local Lists of Registered Storage Tanks<br>Other Ascertainable Records |
| | 10 ft. Lower Elevation | 180 ft. Above Sea Level | |

**Worksheet:**

**SWEEPS UST: Local Lists of Registered Storage Tanks**

| | |
|---|---|
| Status: | Not Reported |
| Comp Number: | 7981 |
| Number: | Not Reported |
| Board Of Equalization: | Not Reported |
| Referral Date: | Not Reported |
| Action Date: | Not Reported |
| Created Date: | Not Reported |
| Owner Tank Id: | Not Reported |
| SWRCB Tank Id: | Not Reported |
| Tank Status: | Not Reported |
| Capacity: | Not Reported |
| Active Date: | Not Reported |
| Tank Use: | Not Reported |
| STG: | Not Reported |
| Content: | Not Reported |
| Number Of Tanks: | Not Reported |

**CA FID UST: Local Lists of Registered Storage Tanks**

| | |
|---|---|
| Facility ID: | 19054692 |
| Regulated By: | UTNKI |
| Regulated ID: | Not Reported |
| Cortese Code: | Not Reported |
| SIC Code: | Not Reported |
| Facility Phone: | 2130000000 |
| Mail To: | Not Reported |
| Mailing Address: | UNK |
| Mailing Address 2: | Not Reported |
| Mailing City,St,Zip: | LOS ANGELES 900360000 |
| Contact: | Not Reported |
| Contact Phone: | Not Reported |
| DUNs Number: | Not Reported |
| NPDES Number: | Not Reported |
| EPA ID: | Not Reported |
| Comments: | Not Reported |
| Status: | Inactive |

**HAZNET: Other Ascertainable Records**

| | |
|---|---|
| envid: | S101586998 |
| Year: | 2016 |
| GEPAID: | CAL000390271 |
| Contact: | RHONDA STARKS |
| Telephone: | 3235492115 |
| Mailing Name: | Not Reported |
| Mailing Address: | 6301 W 3RD ST |
| Mailing City,St,Zip: | LOS ANGELES, CA 900360000 |
| Gen County: | Los Angeles |

**JERALD FRIEDMAN/J KORNWASSEP, 145 S FAIRFAX AVE, LOS ANGELES, CA 900360000 (Continued)**

| | |
|---|---|
| TSD EPA ID: | CAD097030993 |
| TSD County: | Los Angeles |
| Waste Category: | Unspecified oil-containing waste |
| Disposal Method: | Storage, Bulking, And/Or Transfer Off Site--No Treatment/Reovery (H010-H129) Or (H131-H135) |
| Tons: | 1.8765 |
| Cat Decode: | Unspecified oil-containing waste |
| Method Decode: | Storage, Bulking, And/Or Transfer Off Site--No Treatment/Reovery (H010-H129) Or (H131-H135) |
| Facility County: | Los Angeles |
| | |
| envid: | S101586998 |
| Year: | 2015 |
| GEPAID: | CAL000390271 |
| Contact: | RHONDA STARKS OPERATIONS MGR |
| Telephone: | 3235492115 |
| Mailing Name: | Not Reported |
| Mailing Address: | 6301 W 3RD ST |
| Mailing City,St,Zip: | LOS ANGELES, CA 900360000 |
| Gen County: | Los Angeles |
| TSD EPA ID: | CAD097030993 |
| TSD County: | Los Angeles |
| Waste Category: | Unspecified oil-containing waste |
| Disposal Method: | Storage, Bulking, And/Or Transfer Off Site--No Treatment/Reovery (H010-H129) Or (H131-H135) |
| Tons: | 1.43805 |
| Cat Decode: | Not Reported |
| Method Decode: | Not Reported |
| Facility County: | Los Angeles |
| | |
| envid: | S101586998 |
| Year: | 2015 |
| GEPAID: | CAL000390271 |
| Contact: | RHONDA STARKS OPERATIONS MGR |
| Telephone: | 3235492115 |
| Mailing Name: | Not Reported |
| Mailing Address: | 6301 W 3RD ST |
| Mailing City,St,Zip: | LOS ANGELES, CA 900360000 |
| Gen County: | Los Angeles |
| TSD EPA ID: | PAD089352983 |
| TSD County: | Not Reported |
| Waste Category: | Other inorganic solid waste |
| Disposal Method: | Metals Recovery Including Retoring,Smelting,Chemicals,Ect |
| Tons: | 0.9275 |
| Cat Decode: | Not Reported |
| Method Decode: | Not Reported |
| Facility County: | Los Angeles |
| | |
| envid: | S101586998 |
| Year: | 2014 |
| GEPAID: | CAL000390271 |
| Contact: | RHONDA STARKS OPERATIONS MGR |
| Telephone: | 3235492115 |
| Mailing Name: | Not Reported |

**JERALD FRIEDMAN/J KORNWASSEP, 145 S FAIRFAX AVE, LOS ANGELES, CA 900360000 (Continued)**

| | |
|---|---|
| Mailing Address: | 6301 W 3RD ST |
| Mailing City,St,Zip: | LOS ANGELES, CA 900360000 |
| Gen County: | Los Angeles |
| TSD EPA ID: | CAD097030993 |
| TSD County: | Los Angeles |
| Waste Category: | Unspecified oil-containing waste |
| Disposal Method: | Storage, Bulking, And/Or Transfer Off Site--No Treatment/Reovery (H010-H129) Or (H131-H135) |
| Tons: | 2.33805 |
| Cat Decode: | Not Reported |
| Method Decode: | Not Reported |
| Facility County: | Los Angeles |
| envid: | S101586998 |
| Year: | 2013 |
| GEPAID: | CAL000390271 |
| Contact: | RHONDA STARKS |
| Telephone: | 3235492115 |
| Mailing Name: | Not Reported |
| Mailing Address: | 6301 W 3RD ST |
| Mailing City,St,Zip: | LOS ANGELES, CA 90036 |
| Gen County: | Los Angeles |
| TSD EPA ID: | CAD097030993 |
| TSD County: | Los Angeles |
| Waste Category: | Not Reported |
| Disposal Method: | Storage, Bulking, And/Or Transfer Off Site--No Treatment/Reovery (H010-H129) Or (H131-H135) |
| Tons: | 0.75 |
| Cat Decode: | Not Reported |
| Method Decode: | Not Reported |
| Facility County: | Not Reported |

The CA_HAZNET: database contains 0 additional records for this site. Please contact your EDR Account Executive for more information.

| LA COOP LIVING FOR AGING 2<br>122 N HAYWORTH AVE, LOS ANGELES, CA, 90048 | | | 1000180093 |
|---|---|---|---|
| ◆ G55 | W <1/10 | (367 ft. / 0.07 mi.) | Federal RCRA generators list<br>Other Ascertainable Records |
| | 8 ft. Lower Elevation | 182 ft. Above Sea Level | |

**Worksheet:**

**RCRA-SQG: Federal RCRA generators list**

| | |
|---|---|
| Date form received by agency: | 03/24/1987 |
| Facility name: | LA COOP LIVING FOR AGING 2 |
| Facility address: | 122 N HAYWORTH AVE<br>LOS ANGELES, CA 90048 |
| EPA ID: | CAD981987266 |
| Mailing address: | 200 N MAIN RM EIGHTH HUNDREDCH<br>LOS ANGELES, CA 90012 |
| Contact: | ENVIRONMENTAL MANAGER |
| Contact address: | 122 N HAYWORTH AVE |

**LA COOP LIVING FOR AGING 2, 122 N HAYWORTH AVE, LOS ANGELES, CA 90048 (Continued)**

| | |
|---|---|
| | LOS ANGELES, CA 90048 |
| Contact country: | US |
| Contact telephone: | 213-485-7527 |
| Contact email: | Not Reported |
| EPA Region: | 09 |
| Classification: | Small Small Quantity Generator |
| Description: | Handler: generates more than 100 and less than 1000 kg of hazardous waste during any calendar month and accumulates less than 6000 kg of hazardous waste at any time; or generates 100 kg or less of hazardous waste during any calendar month, and accumulates more than 1000 kg of hazardous waste at any time |

**Owner/Operator Summary:**

| | |
|---|---|
| Owner/operator name: | NOT REQUIRED |
| Owner/operator address: | NOT REQUIRED |
| | NOT REQUIRED, ME 99999 |
| Owner/operator country: | Not Reported |
| Owner/operator telephone: | 415-555-1212 |
| Owner/operator email: | Not Reported |
| Owner/operator fax: | Not Reported |
| Owner/operator extension: | Not Reported |
| Legal status: | Municipal |
| Owner/Operator Type: | Operator |
| Owner/Op start date: | Not Reported |
| Owner/Op end date: | Not Reported |
| Owner/operator name: | CITY OF LOS ANGELES |
| Owner/operator address: | NOT REQUIRED |
| | NOT REQUIRED, ME 99999 |
| Owner/operator country: | Not Reported |
| Owner/operator telephone: | 415-555-1212 |
| Owner/operator email: | Not Reported |
| Owner/operator fax: | Not Reported |
| Owner/operator extension: | Not Reported |
| Legal status: | Municipal |
| Owner/Operator Type: | Owner |
| Owner/Op start date: | Not Reported |
| Owner/Op end date: | Not Reported |

**Handler Activities Summary:**

| | |
|---|---|
| U.S. importer of hazardous waste: | No |
| Mixed waste (haz. and radioactive): | No |
| Recycler of hazardous waste: | No |
| Transporter of hazardous waste: | No |
| Treater, storer or disposer of HW: | No |
| Underground injection activity: | No |
| On-site burner exemption: | No |
| Furnace exemption: | No |
| Used oil fuel burner: | No |
| Used oil processor: | No |

**LA COOP LIVING FOR AGING 2, 122 N HAYWORTH AVE, LOS ANGELES, CA 90048 (Continued)**

| | |
|---|---|
| User oil refiner: | No |
| Used oil fuel marketer to burner: | No |
| Used oil Specification marketer: | No |
| Used oil transfer facility: | No |
| Used oil transporter: | No |
| Violation Status: | No violations found |

**FINDS: Other Ascertainable Records**

Registry ID: 110002766481

**Environmental Interest/Information System:**

RCRAInfo is a national information system that supports the Resource Conservation and Recovery Act (RCRA) program through the tracking of events and activities related to facilities that generate, transport, and treat, store, or dispose of hazardous waste. RCRAInfo allows RCRA program staff to track the notification, permit, compliance, and corrective action activities required under RCRA.

The FINDS: database contains 0 additional records for this site. Please contact your EDR Account Executive for more information.

**ECHO: Other Ascertainable Records**

| | |
|---|---|
| Envid: | 1000180093 |
| Registry ID: | 110002766481 |
| DFR URL: | http://echo.epa.gov/detailed-facility-report?fid=110002766481 |

| MILES H F<br>7916 BEVERLY BLVD, LOS ANGELES, CA, | | | 1009190517 |
|---|---|---|---|
| ◆ H56 | WNW <1/10 | (368 ft. / 0.07 mi.) | EDR Exclusive Records |
| | 2 ft. Lower Elevation | 188 ft. Above Sea Level | |

**Worksheet:**

**EDR Hist Cleaner: EDR Exclusive Records**

| Year: | Name: / Type: |
|---|---|
| 1929: | MILES H F / CLOTHES PRESSERS CLEANERS AND REPAIRERS |
| 1937: | KIRSCH MAX / CLOTHES PRESSERS AND CLEANERS |

| LA MOHR MULTI PURPOSE CENTER<br>330 N FAIRFAX AVE, LOS ANGELES, CA, 90036 | | | 1000301047 |
|---|---|---|---|
| ▲ I57 | NNW <1/10 | (395 ft. / 0.075 mi.) | Federal RCRA generators list<br>Other Ascertainable Records |
| | 8 ft. Higher Elevation | 198 ft. Above Sea Level | |

**Worksheet:**

**RCRA-SQG: Federal RCRA generators list**

| | |
|---|---|
| Date form received by agency: | 03/24/1987 |
| Facility name: | LA MOHR MULTI PURPOSE CENTER |
| Facility address: | 330 N FAIRFAX AVE |

**LA MOHR MULTI PURPOSE CENTER, 330 N FAIRFAX AVE, LOS ANGELES, CA 90036 (Continued)**

| | |
|---|---|
| | LOS ANGELES, CA 90036 |
| EPA ID: | CAD981986797 |
| Mailing address: | 200 N MAIN RM EIGHTH HUNDREDCH |
| | LOS ANGELES, CA 90012 |
| Contact: | ENVIRONMENTAL MANAGER |
| Contact address: | 330 N FAIRFAX AVE |
| | LOS ANGELES, CA 90036 |
| Contact country: | US |
| Contact telephone: | 213-485-7527 |
| Contact email: | Not Reported |
| EPA Region: | 09 |
| Classification: | Small Small Quantity Generator |
| Description: | Handler: generates more than 100 and less than 1000 kg of hazardous waste during any calendar month and accumulates less than 6000 kg of hazardous waste at any time; or generates 100 kg or less of hazardous waste during any calendar month, and accumulates more than 1000 kg of hazardous waste at any time |

**Owner/Operator Summary:**

| | |
|---|---|
| Owner/operator name: | NOT REQUIRED |
| Owner/operator address: | NOT REQUIRED |
| | NOT REQUIRED, ME 99999 |
| Owner/operator country: | Not Reported |
| Owner/operator telephone: | 415-555-1212 |
| Owner/operator email: | Not Reported |
| Owner/operator fax: | Not Reported |
| Owner/operator extension: | Not Reported |
| Legal status: | Municipal |
| Owner/Operator Type: | Operator |
| Owner/Op start date: | Not Reported |
| Owner/Op end date: | Not Reported |
| Owner/operator name: | CITY OF LOS ANGELES |
| Owner/operator address: | NOT REQUIRED |
| | NOT REQUIRED, ME 99999 |
| Owner/operator country: | Not Reported |
| Owner/operator telephone: | 415-555-1212 |
| Owner/operator email: | Not Reported |
| Owner/operator fax: | Not Reported |
| Owner/operator extension: | Not Reported |
| Legal status: | Municipal |
| Owner/Operator Type: | Owner |
| Owner/Op start date: | Not Reported |
| Owner/Op end date: | Not Reported |

**Handler Activities Summary:**

| | |
|---|---|
| U.S. importer of hazardous waste: | No |
| Mixed waste (haz. and radioactive): | No |
| Recycler of hazardous waste: | No |
| Transporter of hazardous waste: | No |

**LA MOHR MULTI PURPOSE CENTER, 330 N FAIRFAX AVE, LOS ANGELES, CA 90036 (Continued)**

| | |
|---|---|
| Treater, storer or disposer of HW: | No |
| Underground injection activity: | No |
| On-site burner exemption: | No |
| Furnace exemption: | No |
| Used oil fuel burner: | No |
| Used oil processor: | No |
| User oil refiner: | No |
| Used oil fuel marketer to burner: | No |
| Used oil Specification marketer: | No |
| Used oil transfer facility: | No |
| Used oil transporter: | No |
| Violation Status: | No violations found |

**FINDS: Other Ascertainable Records**

Registry ID: 110002766070

**Environmental Interest/Information System:**

RCRAInfo is a national information system that supports the Resource Conservation and Recovery Act (RCRA) program through the tracking of events and activities related to facilities that generate, transport, and treat, store, or dispose of hazardous waste. RCRAInfo allows RCRA program staff to track the notification, permit, compliance, and corrective action activities required under RCRA.

The FINDS: database contains 0 additional records for this site. Please contact your EDR Account Executive for more information.

**ECHO: Other Ascertainable Records**

| | |
|---|---|
| Envid: | 1000301047 |
| Registry ID: | 110002766070 |
| DFR URL: | http://echo.epa.gov/detailed-facility-report?fid=110002766070 |

| ROYAL CLEANERS<br>7932 BEVERLY BLVD, LOS ANGELES, CA, 90048 | | | 1020078036 |
|---|---|---|---|
| ◆ H58 | WNW <1/10 | (418 ft. / 0.079 mi.) | EDR Exclusive Records |
| | 2 ft. Lower Elevation | 188 ft. Above Sea Level | |

**Worksheet:**

**EDR Hist Cleaner: EDR Exclusive Records**

| Year: | Name: / Type: |
|---|---|
| 1969: | FRANCAVILLA ARTHUR / Drycleaning Plants, Except Rugs |
| 1970: | FRANCAVILLA ARTHUR / Drycleaning Plants, Except Rugs |
| 1971: | FRANCAVILLA ARTHUR / Drycleaning Plants, Except Rugs |
| 1972: | FRANCAVILLA ARTHUR / Drycleaning Plants, Except Rugs |
| 1973: | FRANCAVILLA ARTHUR / Drycleaning Plants, Except Rugs |
| 1974: | FRANCAVILLA ARTHUR / Drycleaning Plants, Except Rugs |

| THE GROVE AT FARMERS MARKET<br>6301 WEST THIRD ST, LOS ANGELES, CA, | S106484026 |
|---|---|

| | | | |
|---|---|---|---|
| ◆ 59 | S <1/10 | (466 ft. / 0.088 mi.) | State and tribal leaking storage tank lists |
| | 4 ft. Lower Elevation | 186 ft. Above Sea Level | |

**Worksheet:**

**CPS-SLIC: State and tribal leaking storage tank lists**

| | |
|---|---|
| Region: | STATE |
| **Facility Status:** | **Open - Verification Monitoring** |
| Status Date: | 01/21/2000 |
| Global Id: | SL2049G1726 |
| Lead Agency: | LOS ANGELES RWQCB (REGION 4) |
| Lead Agency Case Number: | Not Reported |
| Latitude: | 34.071211 |
| Longitude: | -118.358632 |
| Case Type: | Cleanup Program Site |
| Case Worker: | Not Reported |
| Local Agency: | Not Reported |
| RB Case Number: | 0898 |
| File Location: | Regional Board |
| Potential Media Affected: | Indoor Air, Aquifer used for drinking water supply, Soil, Soil Vapor |
| Potential Contaminants of Concern: | Not Reported |
| Site History: | The Grove is a 16-acre commercial development site, has been historically related to oil production operations. Soil, soil gas, and groundwater beneath the property are impacted by petroleum hydrocarbons. No free product is present at the site. No municipal supply well is located within three miles from the site. Shallow aquifer is at 5 to 25 feet below grade. Several phases of environmental assessments including health risk assessment and remediation were conducted through 2000. Site soil gas mitigation system under residential landuse including vapor barrier and venting system for indoor air exposure pathway was permitted and installed. The complete site improvements satisfied human health protection requirements. The site has been redeveloped as commercial land-use prevents additional excavation. |
| Click here to access the California GeoTracker records for this facility: | http://www.web.edrnet.com/ordering/switchboard/redirect.aspx?s=GRR_CA_SLIC_ST&global_id=SL2049G1726 |

BUCHANAN V H
7950 BEVERLY BLVD, LOS ANGELES, CA, **1009080227**

| | | | |
|---|---|---|---|
| ◆ G60 | WNW <1/10 | (472 ft. / 0.089 mi.) | EDR Exclusive Records |
| | 5 ft. Lower Elevation | 185 ft. Above Sea Level | |

**Worksheet:**

**BUCHANAN V H, 7950 BEVERLY BLVD, LOS ANGELES, CA (Continued)**

**EDR Hist Auto: EDR Exclusive Records**

| Year: | Name: / Type: |
|---|---|
| 1929: | BUCHANAN V H / AUTOMOBILE REPAIRING AND SERVICE STATIONS |
| 1937: | SMITH BEUNE / GASOLINE AND OIL SERVICE STATIONS |
| 1937: | WAGNER B T / AUTOMOBILE REPAIRING |
| 1982: | A-1 PERFORMANCE DYNOTUNE / General Automotive Repair Shops |
| 1983: | A-1 PERFORMANCE DYNOTUNE / General Automotive Repair Shops |
| 1985: | A-1 PERFORMANCE DYNOTUNE / General Automotive Repair Shops |
| 1986: | A-1 PERFORMANCE DYNOTUNE / General Automotive Repair Shops |
| 1987: | A-1 PERFORMANCE DYNOTUNE / General Automotive Repair Shops |
| 1988: | A-1 PERFORMANCE DYNOTUNE / General Automotive Repair Shops |
| 1989: | A-ONE PERFORMANCE / General Automotive Repair Shops |
| 1990: | A-ONE PERFORMANCE / General Automotive Repair Shops |
| 1991: | A-ONE PERFORMANCE / General Automotive Repair Shops |
| 1992: | A-ONE PERFORMANCE / General Automotive Repair Shops |
| 1993: | A-ONE PERFORMANCE / General Automotive Repair Shops |
| 1994: | A-ONE PERFORMANCE / General Automotive Repair Shops |
| 1995: | A-ONE PERFORMANCE / General Automotive Repair Shops |
| 1996: | A ONE PERFORMANCE / General Automotive Repair Shops |
| 1997: | A ONE PERFORMANCE / General Automotive Repair Shops |
| 2002: | PERFRMNC DYNO TUNE / Automotive Repair Shops, NEC, NEC |
| 2003: | PERFRMNC DYNO TUNE / Automotive Repair Shops, NEC, NEC |
| 2004: | PERFRMNC DYNO TUNE / Automotive Repair Shops, NEC, NEC |
| 2005: | PERFRMNC DYNO TUNE / Automotive Repair Shops, NEC, NEC |
| 2006: | PERFRMNC DYNO TUNE / Automotive Repair Shops, NEC, NEC |
| 2007: | PERFORMANCE DYNO TUNE / Automotive Repair Shops, NEC, NEC |
| 2008: | PERFORMANCE DYNO TUNE / Automotive Repair Shops, NEC, NEC |
| 2009: | A 1 PERFORMANCE DYNO TUNE / General Automotive Repair Shops |
| 2009: | PERFORMANCE DYNO TUNE / Automotive Repair Shops, NEC, NEC |
| 2010: | PERFORMANCE DYNO TUNE / Automotive Repair Shops, NEC, NEC |
| 2010: | A 1 PERFORMANCE DYNO TUNE / General Automotive Repair Shops |
| 2011: | PERFORMANCE DYNO TUNE / Automotive Repair Shops, NEC, NEC |
| 2011: | A 1 PERFORMANCE DYNO TUNE / General Automotive Repair Shops |
| 2012: | A 1 PERFORMANCE DYNO TUNE / General Automotive Repair Shops |
| 2013: | PERFORMANCE DYNO TUNE / Automotive Repair Shops, NEC, NEC |
| 2013: | A 1 PERFORMANCE DYNO TUNE / General Automotive Repair Shops |
| 2014: | PERFORMANCE DYNO TUNE / Automotive Repair Shops, NEC, NEC |
| 2014: | A 1 PERFORMANCE DYNO TUNE / General Automotive Repair Shops |

| FAIRFAX DRY CLEANERS<br>339 N FAIRFAX AVE, LOS ANGELES, CA, 90036 | | 1019985586 |
|---|---|---|
| ▲ I61 | NNW <1/10 (498 ft. / 0.094 mi.) | EDR Exclusive Records |
| | 9 ft. Higher Elevation 199 ft. Above Sea Level | |

**Worksheet:**

**FAIRFAX DRY CLEANERS, 339 N FAIRFAX AVE, LOS ANGELES, CA 90036 (Continued)**

**EDR Hist Cleaner: EDR Exclusive Records**

| Year: | Name: / Type: |
|---|---|
| 1979: | FAIRFAX DRY CLEANERS / Drycleaning Plants, Except Rugs |
| 1980: | FAIRFAX DRY CLEANERS / Drycleaning Plants, Except Rugs |
| 1982: | FAIRFAX DRY CLEANERS / Drycleaning Plants, Except Rugs |
| 1983: | FAIRFAX DRY CLEANERS / Drycleaning Plants, Except Rugs |
| 1985: | NEIGHBORHOOD FAIRFAX DRY CLRS / Drycleaning Plants, Except Rugs |
| 1986: | NEIGHBORHOOD FAIRFAX DRY CLRS / Drycleaning Plants, Except Rugs |
| 1992: | FAIRFAX DRY CLEANERS / Drycleaning Plants, Except Rugs |
| 1993: | FAIRFAX DRY CLEANERS / Drycleaning Plants, Except Rugs |

| NEIGHBORHOOD FAIRFAX CLEANERS<br>339 N FAIRFAX, LOS ANGELES, CA, 90036 | | | S121697429 |
|---|---|---|---|
| ▲ I62 | NNW <1/10 | (498 ft. / 0.094 mi.) | Other Ascertainable Records |
| | 9 ft. Higher Elevation | 199 ft. Above Sea Level | |

**Worksheet:**

| PATHOLOGY ASSOC LABS<br>7951 BEVERLY BLVD, LOS ANGELES, CA, 90048 | | | 1000243435 |
|---|---|---|---|
| ◆ H63 | WNW <1/10 | (527 ft. / 0.1 mi.) | Other Ascertainable Records |
| | 1 ft. Lower Elevation | 189 ft. Above Sea Level | |

**Worksheet:**

**RCRA NonGen / NLR: Other Ascertainable Records**

| | |
|---|---|
| Date form received by agency: | 08/03/1993 |
| Facility name: | PATHOLOGY ASSOC LABS |
| Facility address: | 7951 BEVERLY BLVD<br>LOS ANGELES, CA 90048 |
| EPA ID: | CAD095630182 |
| Contact: | ENVIRONMENTAL MANAGER |
| Contact address: | 7951 BEVERLY BLVD<br>LOS ANGELES, CA 90048 |
| Contact country: | US |
| Contact telephone: | 213-653-9130 |
| Contact email: | Not Reported |
| EPA Region: | 09 |
| Classification: | Non-Generator |
| Description: | Handler: Non-Generators do not presently generate hazardous waste |

**Owner/Operator Summary:**

| | |
|---|---|
| Owner/operator name: | NOT REQUIRED |
| Owner/operator address: | NOT REQUIRED |

**PATHOLOGY ASSOC LABS, 7951 BEVERLY BLVD, LOS ANGELES, CA 90048 (Continued)**

| | |
|---|---|
| | NOT REQUIRED, ME 99999 |
| Owner/operator country: | Not Reported |
| Owner/operator telephone: | 415-555-1212 |
| Owner/operator email: | Not Reported |
| Owner/operator fax: | Not Reported |
| Owner/operator extension: | Not Reported |
| Legal status: | Private |
| Owner/Operator Type: | Operator |
| Owner/Op start date: | Not Reported |
| Owner/Op end date: | Not Reported |
| Owner/operator name: | K C NIEBERG |
| Owner/operator address: | NOT REQUIRED |
| | NOT REQUIRED, ME 99999 |
| Owner/operator country: | Not Reported |
| Owner/operator telephone: | 415-555-1212 |
| Owner/operator email: | Not Reported |
| Owner/operator fax: | Not Reported |
| Owner/operator extension: | Not Reported |
| Legal status: | Private |
| Owner/Operator Type: | Owner |
| Owner/Op start date: | Not Reported |
| Owner/Op end date: | Not Reported |

**Handler Activities Summary:**

| | |
|---|---|
| U.S. importer of hazardous waste: | No |
| Mixed waste (haz. and radioactive): | No |
| Recycler of hazardous waste: | No |
| Transporter of hazardous waste: | No |
| Treater, storer or disposer of HW: | No |
| Underground injection activity: | No |
| On-site burner exemption: | No |
| Furnace exemption: | No |
| Used oil fuel burner: | No |
| Used oil processor: | No |
| User oil refiner: | No |
| Used oil fuel marketer to burner: | No |
| Used oil Specification marketer: | No |
| Used oil transfer facility: | No |
| Used oil transporter: | No |
| Violation Status: | No violations found |

**FINDS: Other Ascertainable Records**

| | |
|---|---|
| Registry ID: | 110002664750 |

**Environmental Interest/Information System:**

**PATHOLOGY ASSOC LABS, 7951 BEVERLY BLVD, LOS ANGELES, CA 90048 (Continued)**

RCRAInfo is a national information system that supports the Resource Conservation and Recovery Act (RCRA) program through the tracking of events and activities related to facilities that generate, transport, and treat, store, or dispose of hazardous waste. RCRAInfo allows RCRA program staff to track the notification, permit, compliance, and corrective action activities required under RCRA.

The FINDS: database contains 0 additional records for this site. Please contact your EDR Account Executive for more information.

**ECHO: Other Ascertainable Records**

| | |
|---|---|
| Envid: | 1000243435 |
| Registry ID: | 110002664750 |
| DFR URL: | http://echo.epa.gov/detailed-facility-report?fid=110002664750 |

**HAZNET: Other Ascertainable Records**

| | |
|---|---|
| envid: | 1000243435 |
| Year: | 1993 |
| GEPAID: | CAD095630182 |
| Contact: | KC NIEBERG MD/PK CARTER MD |
| Telephone: | 3102071111 |
| Mailing Name: | Not Reported |
| Mailing Address: | 11915 LA GRANGE AVE |
| Mailing City,St,Zip: | LOS ANGELES, CA 900250000 |
| Gen County: | Not Reported |
| TSD EPA ID: | OKD089761290 |
| TSD County: | Not Reported |
| Waste Category: | Unspecified solvent mixture |
| Disposal Method: | Not Reported |
| Tons: | 1.14670000000 |
| Cat Decode: | Not Reported |
| Method Decode: | Not Reported |
| Facility County: | Los Angeles |

| | |
|---|---|
| envid: | 1000243435 |
| Year: | 1993 |
| GEPAID: | CAD095630182 |
| Contact: | KC NIEBERG MD/PK CARTER MD |
| Telephone: | 3102071111 |
| Mailing Name: | Not Reported |
| Mailing Address: | 11915 LA GRANGE AVE |
| Mailing City,St,Zip: | LOS ANGELES, CA 900250000 |
| Gen County: | Not Reported |
| TSD EPA ID: | OKD089761290 |
| TSD County: | Not Reported |
| Waste Category: | Unspecified solvent mixture |
| Disposal Method: | Recycler |
| Tons: | 0.68799999999 |
| Cat Decode: | Not Reported |
| Method Decode: | Not Reported |
| Facility County: | Los Angeles |

MADNICK MAX
342 N FAIRFAX AVE, LOS ANGELES, CA, 1009189906

| | | | |
|---|---|---|---|
| ▲ I64 | NNW 1/10 - 1/3 | (540 ft. / 0.102 mi.) | EDR Exclusive Records |
| | 10 ft. Higher Elevation | 200 ft. Above Sea Level | |

**Worksheet:**

**EDR Hist Cleaner: EDR Exclusive Records**

| Year: | Name: / Type: |
|---|---|
| 1937: | MADNICK MAX / CLOTHES PRESSERS AND CLEANERS |

| GILMORE A F COMPANY*<br>160 S FAIRFAX AVE, LOS ANGELES, CA, 90036 | | | 1021561729 |
|---|---|---|---|
| ◆ J65 | SSW 1/10 - 1/3 | (541 ft. / 0.102 mi.) | EDR Exclusive Records |
| | 10 ft. Lower Elevation | 180 ft. Above Sea Level | |

**Worksheet:**

**EDR Hist Auto: EDR Exclusive Records**

| Year: | Name: / Type: |
|---|---|
| 1969: | Not Reported |
| 1970: | Not Reported |
| 1971: | GILMORE A F CO* / Nonresidential Building Operators |
| 1972: | GILMORE A F CO* / Nonresidential Building Operators |
| 1973: | GILMORE A F CO* / Nonresidential Building Operators |
| 1974: | GILMORE A F COMPANY* / Nonresidential Building Operators |
| 1975: | GILMORE A F COMPANY* / Nonresidential Building Operators |
| 1976: | GILMORE A F COMPANY* / Nonresidential Building Operators |
| 1977: | GILMORE A F COMPANY* / Nonresidential Building Operators |

| GRIFFIN JOS<br>346 N FAIRFAX AVE, LOS ANGELES, CA, | | | 1009080966 |
|---|---|---|---|
| ▲ I66 | NNW 1/10 - 1/3 | (562 ft. / 0.107 mi.) | EDR Exclusive Records |
| | 11 ft. Higher Elevation | 201 ft. Above Sea Level | |

**Worksheet:**

**EDR Hist Auto: EDR Exclusive Records**

| Year: | Name: / Type: |
|---|---|
| 1937: | GIBSON LEONARD / AUTOMOBILE REPAIRING |
| 1942: | GRIFFIN JOS / AUTOMOBILE REPAIRING |

| FARMERS MARKET AUTOMOTIVE CENT<br>166 S FAIRFAX AVE, LOS ANGELES, CA, 900360000 | S101617378 |
|---|---|

| | | | |
|---|---|---|---|
| ◆ J67 | SSW 1/10 - 1/3 | (622 ft. / 0.118 mi.) | Local Lists of Registered Storage Tanks |
| | 10 ft. Lower Elevation | 180 ft. Above Sea Level | |

**Worksheet:**

**SWEEPS UST: Local Lists of Registered Storage Tanks**

| | |
|---|---|
| Status: | Not Reported |
| Comp Number: | 1767 |
| Number: | Not Reported |
| Board Of Equalization: | 44-011964 |
| Referral Date: | Not Reported |
| Action Date: | Not Reported |
| Created Date: | Not Reported |
| Owner Tank Id: | Not Reported |
| SWRCB Tank Id: | 19-050-001767-000001 |
| Tank Status: | Not Reported |
| Capacity: | 500 |
| Active Date: | Not Reported |
| Tank Use: | M.V. FUEL |
| STG: | PRODUCT |
| Content: | REG UNLEADED |
| Number Of Tanks: | 3 |

| | |
|---|---|
| Status: | Not Reported |
| Comp Number: | 1767 |
| Number: | Not Reported |
| Board Of Equalization: | 44-011964 |
| Referral Date: | Not Reported |
| Action Date: | Not Reported |
| Created Date: | Not Reported |
| Owner Tank Id: | Not Reported |
| SWRCB Tank Id: | 19-050-001767-000002 |
| Tank Status: | Not Reported |
| Capacity: | 8000 |
| Active Date: | Not Reported |
| Tank Use: | M.V. FUEL |
| STG: | PRODUCT |
| Content: | REG UNLEADED |
| Number Of Tanks: | Not Reported |

| | |
|---|---|
| Status: | Not Reported |
| Comp Number: | 1767 |
| Number: | Not Reported |
| Board Of Equalization: | 44-011964 |
| Referral Date: | Not Reported |
| Action Date: | Not Reported |
| Created Date: | Not Reported |
| Owner Tank Id: | Not Reported |
| SWRCB Tank Id: | 19-050-001767-000003 |
| Tank Status: | Not Reported |
| Capacity: | 6000 |

**FARMERS MARKET AUTOMOTIVE CENT, 166 S FAIRFAX AVE, LOS ANGELES, CA 900360000 (Continued)**

| | |
|---|---|
| Active Date: | Not Reported |
| Tank Use: | M.V. FUEL |
| STG: | PRODUCT |
| Content: | REG UNLEADED |
| Number Of Tanks: | Not Reported |

**HIST UST: Local Lists of Registered Storage Tanks**

| | |
|---|---|
| File Number: | 000268EB |
| URL: | http://geotracker.waterboards.ca.gov/ustpdfs/pdf/000268EB.pdf |
| Region: | Not Reported |
| Facility ID: | Not Reported |
| Facility Type: | Not Reported |
| Other Type: | Not Reported |
| Contact Name: | Not Reported |
| Telephone: | Not Reported |
| Owner Name: | Not Reported |
| Owner Address: | Not Reported |
| Owner City,St,Zip: | Not Reported |
| Total Tanks: | Not Reported |
| Tank Num: | Not Reported |
| Container Num: | Not Reported |
| Year Installed: | Not Reported |
| Tank Capacity: | Not Reported |
| Tank Used for: | Not Reported |
| Type of Fuel: | Not Reported |
| Container Construction Thickness: | Not Reported |
| Leak Detection: | Not Reported |
| Click here for Geo Tracker PDF: | http://www.web.edrnet.com/ordering/switchboard/redirect.aspx?s=GRR_CA_HISTUST_PDF&img_id=000268EB |

**CA FID UST: Local Lists of Registered Storage Tanks**

| | |
|---|---|
| Facility ID: | 19017476 |
| Regulated By: | UTNKI |
| Regulated ID: | 00029388 |
| Cortese Code: | Not Reported |
| SIC Code: | Not Reported |
| Facility Phone: | 2139357251 |
| Mail To: | Not Reported |
| Mailing Address: | 166 S FAIRFAX AVE |
| Mailing Address 2: | Not Reported |
| Mailing City,St,Zip: | LOS ANGELES 900360000 |
| Contact: | Not Reported |
| Contact Phone: | Not Reported |
| DUNs Number: | Not Reported |
| NPDES Number: | Not Reported |
| EPA ID: | Not Reported |
| Comments: | Not Reported |
| Status: | Inactive |

| FARMERS MARKET AUTOMOTIVE SV<br>166 S FAIRFAX, LOS ANGELES, CA, 90036 | | | 1009082217 |
|---|---|---|---|
| ◆ J68 | SSW 1/10 - 1/3 | (622 ft. / 0.118 mi.) | EDR Exclusive Records |
| | 10 ft. Lower Elevation | 180 ft. Above Sea Level | |

**Worksheet:**

**EDR Hist Auto: EDR Exclusive Records**

| Year: | Name: / Type: |
|---|---|
| 1942: | ANDERSON V L / GASOLINE AND OIL SERVICE STATIONS |
| 1969: | FARMERS MARKET AUTOMOTIVE SV / Gasoline Service Stations |
| 1970: | FARMERS MARKET AUTOMOTIVE SV / Gasoline Service Stations |
| 1971: | FARMERS MARKET AUTOMOTIVE SV / Gasoline Service Stations |
| 1972: | FARMERS MARKET AUTOMOTIVE SV / Gasoline Service Stations |
| 1973: | FARMERS MARKET AUTOMOTIVE SV / Gasoline Service Stations |
| 1974: | FARMERS MARKET AUTOMOTIVE SV / Gasoline Service Stations |
| 1975: | FARMERS MARKET AUTOMOTIVE SV / Gasoline Service Stations |

| FARMERS MARKET AUTOMOTIVE CENT<br>166 S FAIRFAX AVE, LOS ANGELES, CA, 90036 | | | U001561420 |
|---|---|---|---|
| ◆ J69 | SSW 1/10 - 1/3 | (622 ft. / 0.118 mi.) | Local Lists of Registered Storage Tanks |
| | 10 ft. Lower Elevation | 180 ft. Above Sea Level | |

**Worksheet:**

**HIST UST: Local Lists of Registered Storage Tanks**

| | |
|---|---|
| File Number: | Not Reported |
| URL: | Not Reported |
| Region: | STATE |
| Facility ID: | 00000029388 |
| Facility Type: | Gas Station |
| Other Type: | Not Reported |
| Contact Name: | Not Reported |
| Telephone: | 2139357251 |
| Owner Name: | FRED E. SCHULTZ |
| Owner Address: | 166 SO. FAIRFAX AVE |
| Owner City,St,Zip: | LOS ANGELES, CA 90036 |
| Total Tanks: | 0003 |
| | |
| Tank Num: | 001 |
| Container Num: | 1 |
| Year Installed: | 1964 |
| Tank Capacity: | 00000500 |
| Tank Used for: | PRODUCT |
| Type of Fuel: | REGULAR |
| Container Construction Thickness: | Not Reported |
| Leak Detection: | None |

**FARMERS MARKET AUTOMOTIVE CENT, 166 S FAIRFAX AVE, LOS ANGELES, CA 90036 (Continued)**

| | |
|---|---|
| Tank Num: | 002 |
| Container Num: | 3 |
| Year Installed: | 1971 |
| Tank Capacity: | 00008000 |
| Tank Used for: | PRODUCT |
| Type of Fuel: | UNLEADED |
| Container Construction Thickness: | Not Reported |
| Leak Detection: | None |

| | |
|---|---|
| Tank Num: | 003 |
| Container Num: | 2 |
| Year Installed: | 1964 |
| Tank Capacity: | 00006000 |
| Tank Used for: | PRODUCT |
| Type of Fuel: | PREMIUM |
| Container Construction Thickness: | Not Reported |
| Leak Detection: | None |

| BEACON<br>351 N FAIRFAX AVE, LOS ANGELES, CA, | | | 1009189655 |
|---|---|---|---|
| ▲ I70 | NNW 1/10 - 1/3 | (625 ft. / 0.118 mi.) | EDR Exclusive Records |
| | 11 ft. Higher Elevation | 201 ft. Above Sea Level | |

**Worksheet:**

**EDR Hist Cleaner: EDR Exclusive Records**

| Year: | Name: / Type: |
|---|---|
| 1937: | BEACON / LAUNDRIES STEAM |
| 1942: | SYOLOS NICK / LAUNDRIES HAND |

| CVS PHARMACY NO 9661<br>6360 W THIRD ST, LOS ANGELES, CA, 90036 | | | 1016140182 |
|---|---|---|---|
| ◆ 71 | S 1/10 - 1/3 | (921 ft. / 0.174 mi.) | Federal RCRA generators list<br>Other Ascertainable Records |
| | 10 ft. Lower Elevation | 180 ft. Above Sea Level | |

**Worksheet:**

**RCRA-LQG: Federal RCRA generators list**

| | |
|---|---|
| Date form received by agency: | 03/27/2013 |
| Facility name: | CVS PHARMACY NO 9661 |
| Facility address: | 6360 W THIRD ST<br>LOS ANGELES, CA 90036 |
| EPA ID: | CAR000238063 |
| Mailing address: | ONE CVS DR<br>WOONSOCKET, RI 02895 |

**CVS PHARMACY NO 9661, 6360 W THIRD ST, LOS ANGELES, CA 90036 (Continued)**

| | |
|---|---|
| Contact: | WENDY L BRANT |
| Contact address: | ONE CVS DR<br>WOONSOCKET, RI 02895 |
| Contact country: | US |
| Contact telephone: | 401-765-1500 |
| Contact email: | WENDY.BRANT@CVSCAREMARK.COM |
| EPA Region: | 09 |
| Classification: | Large Quantity Generator |
| Description: | Handler: generates 1,000 kg or more of hazardous waste during any calendar month; or generates more than 1 kg of acutely hazardous waste during any calendar month; or generates more than 100 kg of any residue or contaminated soil, waste or other debris resulting from the cleanup of a spill, into or on any land or water, of acutely hazardous waste during any calendar month; or generates 1 kg or less of acutely hazardous waste during any calendar month, and accumulates more than 1 kg of acutely hazardous waste at any time; or generates 100 kg or less of any residue or contaminated soil, waste or other debris resulting from the cleanup of a spill, into or on any land or water, of acutely hazardous waste during any calendar month, and accumulates more than 100 kg of that material at any time |

**Owner/Operator Summary:**

| | |
|---|---|
| Owner/operator name: | THIRD FAIRFAX LLC |
| Owner/operator address: | 6380 WILSHIRE BLVD STE 800<br>LOS ANGELES, CA 90048 |
| Owner/operator country: | US |
| Owner/operator telephone: | 323-651-1808 |
| Owner/operator email: | Not Reported |
| Owner/operator fax: | Not Reported |
| Owner/operator extension: | Not Reported |
| Legal status: | Private |
| Owner/Operator Type: | Owner |
| Owner/Op start date: | 12/01/1986 |
| Owner/Op end date: | Not Reported |
| Owner/operator name: | GARFIELD BEACH CVS LLC |
| Owner/operator address: | Not Reported |
| Owner/operator country: | US |
| Owner/operator telephone: | Not Reported |
| Owner/operator email: | Not Reported |
| Owner/operator fax: | Not Reported |
| Owner/operator extension: | Not Reported |
| Legal status: | Private |
| Owner/Operator Type: | Operator |
| Owner/Op start date: | 06/02/2006 |
| Owner/Op end date: | Not Reported |

**Handler Activities Summary:**

| | |
|---|---|
| U.S. importer of hazardous waste: | No |
| Mixed waste (haz. and radioactive): | No |
| Recycler of hazardous waste: | No |
| Transporter of hazardous waste: | No |
| Treater, storer or disposer of HW: | No |
| Underground injection activity: | No |
| On-site burner exemption: | No |

**CVS PHARMACY NO 9661, 6360 W THIRD ST, LOS ANGELES, CA 90036 (Continued)**

| | |
|---|---|
| Furnace exemption: | No |
| Used oil fuel burner: | No |
| Used oil processor: | No |
| User oil refiner: | No |
| Used oil fuel marketer to burner: | No |
| Used oil Specification marketer: | No |
| Used oil transfer facility: | No |
| Used oil transporter: | No |
| . Waste code: | D001 |
| . Waste name: | IGNITABLE HAZARDOUS WASTES ARE THOSE WASTES WHICH HAVE A FLASHPOINT OF LESS THAN 140 DEGREES FAHRENHEIT AS DETERMINED BY A PENSKY-MARTENS CLOSED CUP FLASH POINT TESTER. ANOTHER METHOD OF DETERMINING THE FLASH POINT OF A WASTE IS TO REVIEW THE MATERIAL SAFETY DATA SHEET, WHICH CAN BE OBTAINED FROM THE MANUFACTURER OR DISTRIBUTOR OF THE MATERIAL. LACQUER THINNER IS AN EXAMPLE OF A COMMONLY USED SOLVENT WHICH WOULD BE CONSIDERED AS IGNITABLE HAZARDOUS WASTE. |
| . Waste code: | D002 |
| . Waste name: | A WASTE WHICH HAS A PH OF LESS THAN 2 OR GREATER THAN 12.5 IS CONSIDERED TO BE A CORROSIVE HAZARDOUS WASTE. SODIUM HYDROXIDE, A CAUSTIC SOLUTION WITH A HIGH PH, IS OFTEN USED BY INDUSTRIES TO CLEAN OR DEGREASE PARTS. HYDROCHLORIC ACID, A SOLUTION WITH A LOW PH, IS USED BY MANY INDUSTRIES TO CLEAN METAL PARTS PRIOR TO PAINTING. WHEN THESE CAUSTIC OR ACID SOLUTIONS BECOME CONTAMINATED AND MUST BE DISPOSED, THE WASTE WOULD BE A CORROSIVE HAZARDOUS WASTE. |
| . Waste code: | D009 |
| . Waste name: | MERCURY |
| . Waste code: | P001 |
| . Waste name: | 2H-1-BENZOPYRAN-2-ONE, 4-HYDROXY-3-(3-OXO-1-PHENYLBUTYL)-, & SALTS, WHEN PRESENT AT CONCENTRATIONS GREATER THAN 0.3% |
| . Waste code: | P042 |
| . Waste name: | 1,2-BENZENEDIOL, 4-[1-HYDROXY-2-(METHYLAMINO)ETHYL]-, (R)- |
| . Waste code: | P075 |
| . Waste name: | NICOTINE, & SALTS |
| . Waste code: | P081 |
| . Waste name: | NITROGLYCERINE (R) |
| Violation Status: | No violations found |

**FINDS: Other Ascertainable Records**

| | |
|---|---|
| Registry ID: | 110055439208 |

**Environmental Interest/Information System:**

RCRAInfo is a national information system that supports the Resource Conservation and Recovery Act (RCRA) program through the tracking of events and activities related to facilities that generate, transport, and treat, store, or dispose of hazardous waste. RCRAInfo allows RCRA program staff to track the notification, permit, compliance, and corrective action activities required under RCRA.

STATE MASTER

The FINDS: database contains 0 additional records for this site. Please contact your EDR Account Executive for more information.

**ECHO: Other Ascertainable Records**

| | |
|---|---|
| Envid: | 1016140182 |

**CVS PHARMACY NO 9661, 6360 W THIRD ST, LOS ANGELES, CA 90036 (Continued)**

Registry ID: 110055439208
DFR URL: http://echo.epa.gov/detailed-facility-report?fid=110055439208

| 1 2 3 CLEANERS<br>8017 BEVERLY BLVD, LOS ANGELES, CA, 90048 | | | S121698859 |
|---|---|---|---|
| ◆ K72 | WNW 1/10 - 1/3 | (932 ft. / 0.176 mi.) | Other Ascertainable Records |
| | 6 ft. Lower Elevation | 184 ft. Above Sea Level | |

**Worksheet:**

| THE GROVE AT FARMERS MARKET<br>6301 003RD, LOS ANGELES, CA, 90036 | | | S104404706 |
|---|---|---|---|
| ◆ 73 | SSE 1/10 - 1/3 | (945 ft. / 0.179 mi.) | State and tribal leaking storage tank lists |
| | 5 ft. Lower Elevation | 185 ft. Above Sea Level | |

**Worksheet:**

| CLEANING STORE THE<br>8023 BEVERLY BLVD, LOS ANGELES, CA, 90048 | | | 1000152629 |
|---|---|---|---|
| ◆ K74 | WNW 1/10 - 1/3 | (993 ft. / 0.188 mi.) | Federal RCRA generators list<br>Other Ascertainable Records |
| | 4 ft. Lower Elevation | 186 ft. Above Sea Level | |

**Worksheet:**

**RCRA-SQG: Federal RCRA generators list**

Date form received by agency: 09/01/1996
Facility name: CLEANING STORE THE
Facility address: 8023 BEVERLY BLVD
LOS ANGELES, CA 90048

EPA ID: CAD981991730
Mailing address: BEVERLY BLVD
LOS ANGELES, CA 90048

Contact: Not Reported
Contact address: Not Reported
Contact country: US
Contact telephone: Not Reported
Contact email: Not Reported
EPA Region: 09
Classification: Small Small Quantity Generator
Description: Handler: generates more than 100 and less than 1000 kg of hazardous waste during any calendar month and accumulates less than 6000 kg of hazardous waste at any time; or generates 100 kg or less of hazardous waste during any calendar month, and accumulates more than 1000 kg of hazardous waste at any time

**Owner/Operator Summary:**

**CLEANING STORE THE, 8023 BEVERLY BLVD, LOS ANGELES, CA 90048 (Continued)**

| | |
|---|---|
| Owner/operator name: | JASVANT C PATEL |
| Owner/operator address: | NOT REQUIRED |
| | NOT REQUIRED, ME 99999 |
| Owner/operator country: | Not Reported |
| Owner/operator telephone: | 415-555-1212 |
| Owner/operator email: | Not Reported |
| Owner/operator fax: | Not Reported |
| Owner/operator extension: | Not Reported |
| Legal status: | Private |
| Owner/Operator Type: | Owner |
| Owner/Op start date: | Not Reported |
| Owner/Op end date: | Not Reported |
| Owner/operator name: | NOT REQUIRED |
| Owner/operator address: | NOT REQUIRED |
| | NOT REQUIRED, ME 99999 |
| Owner/operator country: | Not Reported |
| Owner/operator telephone: | 415-555-1212 |
| Owner/operator email: | Not Reported |
| Owner/operator fax: | Not Reported |
| Owner/operator extension: | Not Reported |
| Legal status: | Private |
| Owner/Operator Type: | Operator |
| Owner/Op start date: | Not Reported |
| Owner/Op end date: | Not Reported |

**Handler Activities Summary:**

| | |
|---|---|
| U.S. importer of hazardous waste: | No |
| Mixed waste (haz. and radioactive): | No |
| Recycler of hazardous waste: | No |
| Transporter of hazardous waste: | No |
| Treater, storer or disposer of HW: | No |
| Underground injection activity: | No |
| On-site burner exemption: | No |
| Furnace exemption: | No |
| Used oil fuel burner: | No |
| Used oil processor: | No |
| User oil refiner: | No |
| Used oil fuel marketer to burner: | No |
| Used oil Specification marketer: | No |
| Used oil transfer facility: | No |
| Used oil transporter: | No |
| Violation Status: | No violations found |

**FINDS: Other Ascertainable Records**

| | |
|---|---|
| Registry ID: | 110002769077 |

**Environmental Interest/Information System:**

**CLEANING STORE THE, 8023 BEVERLY BLVD, LOS ANGELES, CA 90048 (Continued)**

RCRAInfo is a national information system that supports the Resource Conservation and Recovery Act (RCRA) program through the tracking of events and activities related to facilities that generate, transport, and treat, store, or dispose of hazardous waste. RCRAInfo allows RCRA program staff to track the notification, permit, compliance, and corrective action activities required under RCRA.

The FINDS: database contains 0 additional records for this site. Please contact your EDR Account Executive for more information.

**ECHO: Other Ascertainable Records**

| | |
|---|---|
| Envid: | 1000152629 |
| Registry ID: | 110002769077 |
| DFR URL: | http://echo.epa.gov/detailed-facility-report?fid=110002769077 |

| AL SIMON<br>8023 BEVERLY BLVD, LOS ANGELES, CA, 900480000 | | | S101585566 |
|---|---|---|---|
| ◆ K75 | WNW 1/10 - 1/3 | (993 ft. / 0.188 mi.) | State and tribal leaking storage tank lists<br>State and tribal Brownfields sites<br>Local Lists of Registered Storage Tanks<br>Other Ascertainable Records |
| | 4 ft. Lower Elevation | 186 ft. Above Sea Level | |

**Worksheet:**

**CPS-SLIC: State and tribal leaking storage tank lists**

| | |
|---|---|
| Region: | STATE |
| **Facility Status:** | **Completed - Case Closed** |
| Status Date: | 05/07/2012 |
| Global Id: | T10000000452 |
| Lead Agency: | LOS ANGELES RWQCB (REGION 4) |
| Lead Agency Case Number: | Not Reported |
| Latitude: | 34.076228 |
| Longitude: | -118.36444 |
| Case Type: | Cleanup Program Site |
| Case Worker: | BA |
| Local Agency: | Not Reported |
| RB Case Number: | 1236 |
| File Location: | Regional Board |
| Potential Media Affected: | Aquifer used for drinking water supply, Soil |
| Potential Contaminants of Concern: | Benzene, Tetrachloroethylene (PCE), Toluene, Trichloroethylene (TCE), MTBE / TBA / Other Fuel Oxygenates, Gasoline |
| Site History: | The site consists of a rectangular parcel of land occupied by an L-shaped shopping center building. Historical aerial photographs show that the site was vacant prior to at least 1928. It was then occupied by an auto repair and gas station from approximately 1933 to 1985. The gas station maintained three underground storage tanks (USTs) with storage capacities of 1,000 gallons, 3,000 gallons, and 5,000 gallons, respectively. The USTs were removed in approximately 1985 when the gas station was demolished for the construction of the shopping center. After the construction of the shopping center, a dry |

**AL SIMON, 8023 BEVERLY BLVD, LOS ANGELES, CA 900480000 (Continued)**

| | |
|---|---|
| | cleaner occupied one of the units of the building and operated from approximately 1987 to 1991. According to site assessment reports submitted to the Regional Board, the soil and groundwater beneath the site are contaminated with low level volatile organic compounds (VOCs) and petroleum hydrocarbons. After evaluation of the site assessment data and the results of a human health risk assessment, the site has been closed with a deed restriction on the property for commercial/inductrial land use. |
| Click here to access the California GeoTracker records for this facility: | http://www.web.edrnet.com/ordering/switchboard/redirect.aspx?s=GRR_CA_SLIC_ST&global_id=T10000000452 |

**BROWNFIELDS: State and tribal Brownfields sites**

| | |
|---|---|
| Global ID: | T10000000452 |
| Latitude: | 34.076228 |
| Longitude: | -118.36444 |
| Project Type: | Cleanup Program Site |
| Status: | Completed - Case Closed |
| Status Date: | 05/07/2012 |
| Lead Agency: | LOS ANGELES RWQCB (REGION 4) |
| Last Correspondence Date: | 05/07/2012 |
| Release Type: | Other Type of Release, Federally Regulated Underground Storage Tank System - UST |
| Contaminant(s) of Concern: | Benzene, Tetrachloroethylene (PCE), Toluene, Trichloroethylene (TCE), MTBE / TBA / Other Fuel Oxygenates, Gasoline |
| Media of Concern: | Aquifer used for drinking water supply, Soil |
| Past Use(s) that Caused Contamination: | DRY CLEANING, FUEL - VEHICLE STORAGE/ REFUELING |
| Human Health Exposure Controlled: | YES |
| Human Health Exposure Controlled Date: | Not Reported |
| Groundwater Migration Controlled: | NOT APPLICABLE |
| Groundwater Migration Controlled Date: | Not Reported |
| Primary Caseworker Name: | BIZUAYEHU AYELE |
| Primary Caseworker Organization Name: | LOS ANGELES RWQCB (REGION 4) |
| Primary Caseworker Phone Number: | 213-576-6623 |
| Primary Caseworker Address: | 320 W 4TH STREET, SUITE 200 |
| Primary Caseworker Address: | LOS ANGELES |
| Primary Caseworker Address: | CA |
| Primary Caseworker Email: | bayele@waterboards.ca.gov |

**SWEEPS UST: Local Lists of Registered Storage Tanks**

| | |
|---|---|
| Status: | Not Reported |
| Comp Number: | 6798 |
| Number: | Not Reported |
| Board Of Equalization: | Not Reported |
| Referral Date: | Not Reported |
| Action Date: | Not Reported |

**AL SIMON, 8023 BEVERLY BLVD, LOS ANGELES, CA 900480000 (Continued)**

| | |
|---|---|
| Created Date: | Not Reported |
| Owner Tank Id: | Not Reported |
| SWRCB Tank Id: | Not Reported |
| Tank Status: | Not Reported |
| Capacity: | Not Reported |
| Active Date: | Not Reported |
| Tank Use: | Not Reported |
| STG: | Not Reported |
| Content: | Not Reported |
| Number Of Tanks: | 0 |

**CA FID UST: Local Lists of Registered Storage Tanks**

| | |
|---|---|
| Facility ID: | 19025352 |
| Regulated By: | UTNKA |
| Regulated ID: | Not Reported |
| Cortese Code: | Not Reported |
| SIC Code: | Not Reported |
| Facility Phone: | 2130000000 |
| Mail To: | Not Reported |
| Mailing Address: | 8023 BEVERLY BLVD |
| Mailing Address 2: | Not Reported |
| Mailing City,St,Zip: | LOS ANGELES 900480000 |
| Contact: | Not Reported |
| Contact Phone: | Not Reported |
| DUNs Number: | Not Reported |
| NPDES Number: | Not Reported |
| EPA ID: | Not Reported |
| Comments: | Not Reported |
| Status: | Active |

**EMI: Other Ascertainable Records**

| | |
|---|---|
| Year: | 1987 |
| County Code: | 19 |
| Air Basin: | SC |
| Facility ID: | 55547 |
| Air District Name: | SC |
| SIC Code: | 9999 |
| Air District Name: | SOUTH COAST AQMD |
| Community Health Air Pollution Info System: | Not Reported |
| Consolidated Emission Reporting Rule: | Not Reported |
| Total Organic Hydrocarbon Gases Tons/Yr: | 0 |
| Reactive Organic Gases Tons/Yr: | 0 |
| Carbon Monoxide Emissions Tons/Yr: | 0 |
| NOX - Oxides of Nitrogen Tons/Yr: | 0 |
| SOX - Oxides of Sulphur Tons/Yr: | 0 |
| Particulate Matter Tons/Yr: | 0 |

**AL SIMON, 8023 BEVERLY BLVD, LOS ANGELES, CA 900480000 (Continued)**

Part. Matter 10 Micrometers and Smllr 0
Tons/Yr:

| FOTOGENIX<br>8023 BEVERLY BLVD STE 6, LOS ANGELES, CA, 90048 | | | 1000685937 |
|---|---|---|---|
| ◆ K76 | WNW 1/10 - 1/3 | (993 ft. / 0.188 mi.) | Other Ascertainable Records |
| | 4 ft. Lower Elevation | 186 ft. Above Sea Level | |

**Worksheet:**

**RCRA NonGen / NLR: Other Ascertainable Records**

| | |
|---|---|
| Date form received by agency: | 01/10/1995 |
| Facility name: | FOTOGENIX |
| Facility address: | 8023 BEVERLY BLVD STE 6<br>LOS ANGELES, CA 90048 |
| EPA ID: | CAD983629023 |
| Contact: | KIM SEA SUOS |
| Contact address: | 8023 BEVERLY BLVD STE 6<br>LOS ANGELES, CA 90048 |
| Contact country: | US |
| Contact telephone: | 213-655-0801 |
| Contact email: | Not Reported |
| EPA Region: | 09 |
| Classification: | Non-Generator |
| Description: | Handler: Non-Generators do not presently generate hazardous waste |

**Owner/Operator Summary:**

| | |
|---|---|
| Owner/operator name: | KIM SEA SUOS |
| Owner/operator address: | 8023 BEVERLY BLVD STE 6<br>LOS ANGELES, CA 90048 |
| Owner/operator country: | Not Reported |
| Owner/operator telephone: | 213-655-0801 |
| Owner/operator email: | Not Reported |
| Owner/operator fax: | Not Reported |
| Owner/operator extension: | Not Reported |
| Legal status: | Private |
| Owner/Operator Type: | Owner |
| Owner/Op start date: | Not Reported |
| Owner/Op end date: | Not Reported |

**Handler Activities Summary:**

| | |
|---|---|
| U.S. importer of hazardous waste: | No |
| Mixed waste (haz. and radioactive): | No |
| Recycler of hazardous waste: | No |
| Transporter of hazardous waste: | No |
| Treater, storer or disposer of HW: | No |

**FOTOGENIX, 8023 BEVERLY BLVD STE 6, LOS ANGELES, CA 90048 (Continued)**

| | |
|---|---|
| Underground injection activity: | No |
| On-site burner exemption: | No |
| Furnace exemption: | No |
| Used oil fuel burner: | No |
| Used oil processor: | No |
| User oil refiner: | No |
| Used oil fuel marketer to burner: | No |
| Used oil Specification marketer: | No |
| Used oil transfer facility: | No |
| Used oil transporter: | No |
| Violation Status: | No violations found |

**FINDS: Other Ascertainable Records**

| | |
|---|---|
| Registry ID: | 110009549505 |

**Environmental Interest/Information System:**

RCRAInfo is a national information system that supports the Resource Conservation and Recovery Act (RCRA) program through the tracking of events and activities related to facilities that generate, transport, and treat, store, or dispose of hazardous waste. RCRAInfo allows RCRA program staff to track the notification, permit, compliance, and corrective action activities required under RCRA.

The FINDS: database contains 0 additional records for this site. Please contact your EDR Account Executive for more information.

**ECHO: Other Ascertainable Records**

| | |
|---|---|
| Envid: | 1000685937 |
| Registry ID: | 110009549505 |
| DFR URL: | http://echo.epa.gov/detailed-facility-report?fid=110009549505 |

| LA COOP LIVING FOR AGING<br>414 SPAULDING AVE, LOS ANGELES, CA, 90036 | | 1000180092 |
|---|---|---|
| ▲ 77 | NNE 1/10 - 1/3 (1055 ft. / 0.2 mi.)<br>19 ft. Higher Elevation 209 ft. Above Sea Level | Federal RCRA generators list<br>Other Ascertainable Records |

**Worksheet:**

**RCRA-SQG: Federal RCRA generators list**

| | |
|---|---|
| Date form received by agency: | 03/24/1987 |
| Facility name: | LA COOP LIVING FOR AGING |
| Facility address: | 414 SPAULDING AVE<br>LOS ANGELES, CA 90036 |
| EPA ID: | CAD981987084 |
| Mailing address: | 200 N MAIN RM EIGHTH HUNDREDCH<br>LOS ANGELES, CA 90012 |
| Contact: | ENVIRONMENTAL MANAGER |
| Contact address: | 414 SPAULDING AVE<br>LOS ANGELES, CA 90036 |
| Contact country: | US |

**LA COOP LIVING FOR AGING, 414 SPAULDING AVE, LOS ANGELES, CA 90036 (Continued)**

| | |
|---|---|
| Contact telephone: | 213-485-7527 |
| Contact email: | Not Reported |
| EPA Region: | 09 |
| Classification: | Small Small Quantity Generator |
| Description: | Handler: generates more than 100 and less than 1000 kg of hazardous waste during any calendar month and accumulates less than 6000 kg of hazardous waste at any time; or generates 100 kg or less of hazardous waste during any calendar month, and accumulates more than 1000 kg of hazardous waste at any time |

**Owner/Operator Summary:**

| | |
|---|---|
| Owner/operator name: | NOT REQUIRED |
| Owner/operator address: | NOT REQUIRED |
| | NOT REQUIRED, ME 99999 |
| Owner/operator country: | Not Reported |
| Owner/operator telephone: | 415-555-1212 |
| Owner/operator email: | Not Reported |
| Owner/operator fax: | Not Reported |
| Owner/operator extension: | Not Reported |
| Legal status: | Municipal |
| Owner/Operator Type: | Operator |
| Owner/Op start date: | Not Reported |
| Owner/Op end date: | Not Reported |
| Owner/operator name: | CITY OF LOS ANGELES |
| Owner/operator address: | NOT REQUIRED |
| | NOT REQUIRED, ME 99999 |
| Owner/operator country: | Not Reported |
| Owner/operator telephone: | 415-555-1212 |
| Owner/operator email: | Not Reported |
| Owner/operator fax: | Not Reported |
| Owner/operator extension: | Not Reported |
| Legal status: | Municipal |
| Owner/Operator Type: | Owner |
| Owner/Op start date: | Not Reported |
| Owner/Op end date: | Not Reported |

**Handler Activities Summary:**

| | |
|---|---|
| U.S. importer of hazardous waste: | No |
| Mixed waste (haz. and radioactive): | No |
| Recycler of hazardous waste: | No |
| Transporter of hazardous waste: | No |
| Treater, storer or disposer of HW: | No |
| Underground injection activity: | No |
| On-site burner exemption: | No |
| Furnace exemption: | No |
| Used oil fuel burner: | No |
| Used oil processor: | No |
| User oil refiner: | No |
| Used oil fuel marketer to burner: | No |
| Used oil Specification marketer: | No |

**LA COOP LIVING FOR AGING, 414 SPAULDING AVE, LOS ANGELES, CA 90036 (Continued)**

| | |
|---|---|
| Used oil transfer facility: | No |
| Used oil transporter: | No |
| Violation Status: | No violations found |

**FINDS: Other Ascertainable Records**

| | |
|---|---|
| Registry ID: | 110002766356 |

**Environmental Interest/Information System:**

RCRAInfo is a national information system that supports the Resource Conservation and Recovery Act (RCRA) program through the tracking of events and activities related to facilities that generate, transport, and treat, store, or dispose of hazardous waste. RCRAInfo allows RCRA program staff to track the notification, permit, compliance, and corrective action activities required under RCRA.

The FINDS: database contains 0 additional records for this site. Please contact your EDR Account Executive for more information.

**ECHO: Other Ascertainable Records**

| | |
|---|---|
| Envid: | 1000180092 |
| Registry ID: | 110002766356 |
| DFR URL: | http://echo.epa.gov/detailed-facility-report?fid=110002766356 |

| MAC 695441<br>189 THE GROVE DR SPC. 0-20, LOS ANGELES, CA, 90036 | | | 1019899519 |
|---|---|---|---|
| ▲ 78 | SE 1/10 - 1/3 | (1103 ft. / 0.209 mi.) | Other Ascertainable Records |
| | 3 ft. Higher Elevation | 193 ft. Above Sea Level | |

**Worksheet:**

**RCRA NonGen / NLR: Other Ascertainable Records**

| | |
|---|---|
| Date form received by agency: | 05/31/2017 |
| Facility name: | MAC 695441 |
| Facility address: | 189 THE GROVE DR SPC. 0-20<br>LOS ANGELES, CA 90036 |
| EPA ID: | CAR000265785 |
| Mailing address: | PYOTT RD. STE.100<br>LAKE IN THE HILLS, CA 60156 |
| Contact: | JESSICA A OTTO |
| Contact address: | PYOTT RD. STE.100<br>LAKE IN THE HILLS, CA 60156 |
| Contact country: | US |
| Contact telephone: | 815-862-3501 |
| Contact email: | JESSICA.OTTO@G2REV.COM |
| EPA Region: | 09 |
| Classification: | Non-Generator |
| Description: | Handler: Non-Generators do not presently generate hazardous waste |

**Owner/Operator Summary:**

**MAC 695441, 189 THE GROVE DR SPC. 0-20, LOS ANGELES, CA 90036 (Continued)**

| | |
|---|---|
| Owner/operator name: | ESTEE LAUDER, INC. |
| Owner/operator address: | FIFTH AVE |
| | NEW YORK, NY 10153 |
| Owner/operator country: | US |
| Owner/operator telephone: | 212-572-4200 |
| Owner/operator email: | Not Reported |
| Owner/operator fax: | Not Reported |
| Owner/operator extension: | Not Reported |
| Legal status: | Private |
| Owner/Operator Type: | Operator |
| Owner/Op start date: | 07/01/2016 |
| Owner/Op end date: | Not Reported |
| Owner/operator name: | ESTEE LAUDER, INC. |
| Owner/operator address: | FIFTH AVE |
| | NEW YORK, NY 10153 |
| Owner/operator country: | US |
| Owner/operator telephone: | 212-572-4200 |
| Owner/operator email: | Not Reported |
| Owner/operator fax: | Not Reported |
| Owner/operator extension: | Not Reported |
| Legal status: | Private |
| Owner/Operator Type: | Owner |
| Owner/Op start date: | 07/01/2016 |
| Owner/Op end date: | Not Reported |

**Handler Activities Summary:**

| | |
|---|---|
| U.S. importer of hazardous waste: | No |
| Mixed waste (haz. and radioactive): | No |
| Recycler of hazardous waste: | No |
| Transporter of hazardous waste: | No |
| Treater, storer or disposer of HW: | No |
| Underground injection activity: | No |
| On-site burner exemption: | No |
| Furnace exemption: | No |
| Used oil fuel burner: | No |
| Used oil processor: | No |
| User oil refiner: | No |
| Used oil fuel marketer to burner: | No |
| Used oil Specification marketer: | No |
| Used oil transfer facility: | No |
| Used oil transporter: | No |
| . Waste code: | 352 |
| . Waste name: | Other organic solids |
| . Waste code: | D001 |

**MAC 695441, 189 THE GROVE DR SPC. 0-20, LOS ANGELES, CA 90036 (Continued)**

. Waste name: IGNITABLE HAZARDOUS WASTES ARE THOSE WASTES WHICH HAVE A FLASHPOINT OF LESS THAN 140 DEGREES FAHRENHEIT AS DETERMINED BY A PENSKY-MARTENS CLOSED CUP FLASH POINT TESTER. ANOTHER METHOD OF DETERMINING THE FLASH POINT OF A WASTE IS TO REVIEW THE MATERIAL SAFETY DATA SHEET, WHICH CAN BE OBTAINED FROM THE MANUFACTURER OR DISTRIBUTOR OF THE MATERIAL. LACQUER THINNER IS AN EXAMPLE OF A COMMONLY USED SOLVENT WHICH WOULD BE CONSIDERED AS IGNITABLE HAZARDOUS WASTE.

**Historical Generators:**

Date form received by agency: 06/17/2016
Site name: MAC 695441
Classification: Small Quantity Generator

. Waste code: 352
. Waste name: Other organic solids

. Waste code: D001
. Waste name: IGNITABLE HAZARDOUS WASTES ARE THOSE WASTES WHICH HAVE A FLASHPOINT OF LESS THAN 140 DEGREES FAHRENHEIT AS DETERMINED BY A PENSKY-MARTENS CLOSED CUP FLASH POINT TESTER. ANOTHER METHOD OF DETERMINING THE FLASH POINT OF A WASTE IS TO REVIEW THE MATERIAL SAFETY DATA SHEET, WHICH CAN BE OBTAINED FROM THE MANUFACTURER OR DISTRIBUTOR OF THE MATERIAL. LACQUER THINNER IS AN EXAMPLE OF A COMMONLY USED SOLVENT WHICH WOULD BE CONSIDERED AS IGNITABLE HAZARDOUS WASTE.

Violation Status: No violations found

**FINDS: Other Ascertainable Records**

Registry ID: 110069706562

**Environmental Interest/Information System:**

RCRAInfo is a national information system that supports the Resource Conservation and Recovery Act (RCRA) program through the tracking of events and activities related to facilities that generate, transport, and treat, store, or dispose of hazardous waste. RCRAInfo allows RCRA program staff to track the notification, permit, compliance, and corrective action activities required under RCRA.

The FINDS: database contains 0 additional records for this site. Please contact your EDR Account Executive for more information.

**ECHO: Other Ascertainable Records**

Envid: 1019899519
Registry ID: 110069706562
DFR URL: http://echo.epa.gov/detailed-facility-report?fid=110069706562

| MAJESTIC CAR WASH<br>8017 003RD ST W, LOS ANGELES, CA, 90048 | | | S104406314 |
|---|---|---|---|
| ◆ L79 | SW 1/10 - 1/3 | (1115 ft. / 0.211 mi.) | State and tribal leaking storage tank lists<br>Other Ascertainable Records |
| | 16 ft. Lower Elevation | 174 ft. Above Sea Level | |

**Worksheet:**

**LUST: State and tribal leaking storage tank lists**

Lead Agency: LOS ANGELES, CITY OF
Case Type: LUST Cleanup Site

**MAJESTIC CAR WASH, 8017 003RD ST W, LOS ANGELES, CA 90048 (Continued)**

| | |
|---|---|
| Geo Track: | http://geotracker.waterboards.ca.gov/profile_report.asp?global_id=T0603701108 |
| Global Id: | T0603701108 |
| Latitude: | 34.0719638 |
| Longitude: | -118.3642348 |
| Status: | Completed - Case Closed |
| Status Date: | 04/29/1996 |
| Case Worker: | EL |
| RB Case Number: | 900480089 |
| Local Agency: | LOS ANGELES, CITY OF |
| File Location: | Not Reported |
| Local Case Number: | Not Reported |
| Potential Media Affect: | Soil |
| Potential Contaminants of Concern: | Gasoline |
| Site History: | Not Reported |

**LUST:**

| | |
|---|---|
| Global Id: | T0603701108 |
| Contact Type: | Local Agency Caseworker |
| Contact Name: | ELOY LUNA |
| Organization Name: | LOS ANGELES, CITY OF |
| Address: | 200 North Main Street, Suite 1780 |
| City: | LOS ANGELES |
| Email: | eloy.luna@lacity.org |
| Phone Number: | Not Reported |

| | |
|---|---|
| Global Id: | T0603701108 |
| Contact Type: | Regional Board Caseworker |
| Contact Name: | YUE RONG |
| Organization Name: | LOS ANGELES RWQCB (REGION 4) |
| Address: | 320 W. 4TH ST., SUITE 200 |
| City: | Los Angeles |
| Email: | yrong@waterboards.ca.gov |
| Phone Number: | Not Reported |

**LUST:**

| | |
|---|---|
| Global Id: | T0603701108 |
| Action Type: | Other |
| Date: | 03/07/1995 |
| Action: | Leak Discovery |

| | |
|---|---|
| Global Id: | T0603701108 |
| Action Type: | Other |
| Date: | 03/07/1995 |
| Action: | Leak Stopped |

| | |
|---|---|
| Global Id: | T0603701108 |
| Action Type: | Other |
| Date: | 12/11/1995 |
| Action: | Leak Reported |

**LUST:**

**MAJESTIC CAR WASH, 8017 003RD ST W, LOS ANGELES, CA 90048 (Continued)**

| | |
|---|---|
| Global Id: | T0603701108 |
| Status: | Completed - Case Closed |
| Status Date: | 04/29/1996 |
| Global Id: | T0603701108 |
| Status: | Open - Case Begin Date |
| Status Date: | 03/07/1995 |
| Global Id: | T0603701108 |
| Status: | Open - Remediation |
| Status Date: | 12/11/1995 |
| Global Id: | T0603701108 |
| Status: | Open - Site Assessment |
| Status Date: | 03/07/1995 |

**HIST CORTESE: Other Ascertainable Records**

| | |
|---|---|
| Region: | CORTESE |
| Facility County Code: | 19 |
| Reg By: | LTNKA |
| Reg Id: | 900480089 |

WILLIAM L OLSON INC
301 S FAIRFAX AVE, LOS ANGELES, CA, 900480000 S101588173

| | | | |
|---|---|---|---|
| ◆ M80 | SSW 1/10 - 1/3 | (1119 ft. / 0.212 mi.) | Local Lists of Registered Storage Tanks |
| | 12 ft. Lower Elevation | 178 ft. Above Sea Level | |

**Worksheet:**

**SWEEPS UST: Local Lists of Registered Storage Tanks**

| | |
|---|---|
| Status: | Not Reported |
| Comp Number: | 6996 |
| Number: | Not Reported |
| Board Of Equalization: | Not Reported |
| Referral Date: | Not Reported |
| Action Date: | Not Reported |
| Created Date: | Not Reported |
| Owner Tank Id: | Not Reported |
| SWRCB Tank Id: | Not Reported |
| Tank Status: | Not Reported |
| Capacity: | Not Reported |
| Active Date: | Not Reported |
| Tank Use: | Not Reported |
| STG: | Not Reported |
| Content: | Not Reported |
| Number Of Tanks: | Not Reported |

**CA FID UST: Local Lists of Registered Storage Tanks**

**WILLIAM L OLSON INC, 301 S FAIRFAX AVE, LOS ANGELES, CA 900480000 (Continued)**

| | |
|---|---|
| Facility ID: | 19056411 |
| Regulated By: | UTNKA |
| Regulated ID: | Not Reported |
| Cortese Code: | Not Reported |
| SIC Code: | Not Reported |
| Facility Phone: | 2130000000 |
| Mail To: | Not Reported |
| Mailing Address: | 301 S FAIRFAX AVE |
| Mailing Address 2: | Not Reported |
| Mailing City,St,Zip: | LOS ANGELES 900480000 |
| Contact: | Not Reported |
| Contact Phone: | Not Reported |
| DUNs Number: | Not Reported |
| NPDES Number: | Not Reported |
| EPA ID: | Not Reported |
| Comments: | Not Reported |
| Status: | Active |

FAIR FINE DRYCLEANERS
349 S FAIRFAX AVE, LOS ANGELES, CA, 900363124 S108540828

| | | | |
|---|---|---|---|
| ◆ M81 | SSW 1/10 - 1/3 | (1148 ft. / 0.217 mi.) | Other Ascertainable Records |
| | 12 ft. Lower Elevation | 178 ft. Above Sea Level | |

**Worksheet:**

**DRYCLEANERS: Other Ascertainable Records**

| | |
|---|---|
| EPA Id: | CAL000320722 |
| NAICS Code: | 81232 |
| NAICS Description: | Drycleaning and Laundry Services (except Coin-Operated) |
| SIC Code: | 7211 |
| SIC Description: | Power Laundries, Family and Commercial |
| Create Date: | 06/14/2007 |
| Facility Active: | No |
| Inactive Date: | 06/30/2017 |
| Facility Addr2: | Not Reported |
| Owner Name: | CORNER STONE M&J CORP |
| Owner Address: | 19014 MARTHA AVE |
| Owner Address 2: | Not Reported |
| Owner Telephone: | 5623813232 |
| Contact Name: | JOY AN |
| Contact Address: | 349 S FAIRFAX AVE |
| Contact Address 2: | Not Reported |
| Contact Telephone: | 3236537778 |
| Mailing Name: | Not Reported |
| Mailing Address 1: | 349 S FAIRFAX AVE |
| Mailing Address 2: | Not Reported |
| Mailing City: | LOS ANGELES |

**FAIR FINE DRYCLEANERS, 349 S FAIRFAX AVE, LOS ANGELES, CA 900363124 (Continued)**

| | |
|---|---|
| Mailing State: | CA |
| Mailing Zip: | 900360000 |
| Owner Fax: | 5628602221 |
| Region Code: | 3 |
| EPA Id: | CAL000277769 |
| NAICS Code: | 81232 |
| NAICS Description: | Drycleaning and Laundry Services (except Coin-Operated) |
| SIC Code: | 7211 |
| SIC Description: | Power Laundries, Family and Commercial |
| Create Date: | 01/05/2004 |
| Facility Active: | No |
| Inactive Date: | 06/15/2007 |
| Facility Addr2: | Not Reported |
| Owner Name: | HUNG JUNG |
| Owner Address: | 349 S FAIRFAX AVE |
| Owner Address 2: | Not Reported |
| Owner Telephone: | 2132722424 |
| Contact Name: | HONG JUNG |
| Contact Address: | 535 S CURSON AVE APT 3K |
| Contact Address 2: | Not Reported |
| Contact Telephone: | 2132722424 |
| Mailing Name: | Not Reported |
| Mailing Address 1: | 349 S FAIRFAX AVE |
| Mailing Address 2: | Not Reported |
| Mailing City: | LOS ANGELES |
| Mailing State: | CA |
| Mailing Zip: | 900363124 |
| Owner Fax: | Not Reported |
| Region Code: | 3 |

| CORNERSTONE M&J CORP, FAIR CLEANERS DBA<br>349 S FAIRFAX AVE, LOS ANGELES, CA, 90036 | | | S121696143 |
|---|---|---|---|
| ◆ M82 | SSW 1/10 - 1/3 | (1148 ft. / 0.217 mi.) | Other Ascertainable Records |
| | 12 ft. Lower Elevation | 178 ft. Above Sea Level | |

**Worksheet:**

| KINGS CLEANERS<br>349 S FAIRFOX AVE, LOS ANGELES, CA, 90036 | | | 1000236914 |
|---|---|---|---|
| ◆ M83 | SSW 1/10 - 1/3 | (1148 ft. / 0.217 mi.) | Federal RCRA generators list<br>Other Ascertainable Records |
| | 12 ft. Lower Elevation | 178 ft. Above Sea Level | |

**Worksheet:**

**RCRA-SQG: Federal RCRA generators list**

Date form received by agency: 09/01/1996

**KINGS CLEANERS, 349 S FAIRFOX AVE, LOS ANGELES, CA 90036 (Continued)**

| | |
|---|---|
| Facility name: | KINGS CLEANERS |
| Facility address: | 349 S FAIRFOX AVE<br>LOS ANGELES, CA 90036 |
| EPA ID: | CAD981984180 |
| Contact: | Not Reported |
| Contact address: | Not Reported |
| Contact country: | US |
| Contact telephone: | Not Reported |
| Contact email: | Not Reported |
| EPA Region: | 09 |
| Classification: | Small Small Quantity Generator |
| Description: | Handler: generates more than 100 and less than 1000 kg of hazardous waste during any calendar month and accumulates less than 6000 kg of hazardous waste at any time; or generates 100 kg or less of hazardous waste during any calendar month, and accumulates more than 1000 kg of hazardous waste at any time |

**Owner/Operator Summary:**

| | |
|---|---|
| Owner/operator name: | NOT REQUIRED |
| Owner/operator address: | NOT REQUIRED<br>NOT REQUIRED, ME 99999 |
| Owner/operator country: | Not Reported |
| Owner/operator telephone: | 415-555-1212 |
| Owner/operator email: | Not Reported |
| Owner/operator fax: | Not Reported |
| Owner/operator extension: | Not Reported |
| Legal status: | Private |
| Owner/Operator Type: | Operator |
| Owner/Op start date: | Not Reported |
| Owner/Op end date: | Not Reported |
| Owner/operator name: | KIM PIL |
| Owner/operator address: | NOT REQUIRED<br>NOT REQUIRED, ME 99999 |
| Owner/operator country: | Not Reported |
| Owner/operator telephone: | 415-555-1212 |
| Owner/operator email: | Not Reported |
| Owner/operator fax: | Not Reported |
| Owner/operator extension: | Not Reported |
| Legal status: | Private |
| Owner/Operator Type: | Owner |
| Owner/Op start date: | Not Reported |
| Owner/Op end date: | Not Reported |

**Handler Activities Summary:**

| | |
|---|---|
| U.S. importer of hazardous waste: | No |
| Mixed waste (haz. and radioactive): | No |
| Recycler of hazardous waste: | No |
| Transporter of hazardous waste: | No |
| Treater, storer or disposer of HW: | No |

**KINGS CLEANERS, 349 S FAIRFOX AVE, LOS ANGELES, CA 90036 (Continued)**

| | |
|---|---|
| Underground injection activity: | No |
| On-site burner exemption: | No |
| Furnace exemption: | No |
| Used oil fuel burner: | No |
| Used oil processor: | No |
| User oil refiner: | No |
| Used oil fuel marketer to burner: | No |
| Used oil Specification marketer: | No |
| Used oil transfer facility: | No |
| Used oil transporter: | No |

**Historical Generators:**

| | |
|---|---|
| Date form received by agency: | 04/02/1987 |
| Site name: | KINGS CLEANERS |
| Classification: | Large Quantity Generator |
| Violation Status: | No violations found |

**FINDS: Other Ascertainable Records**

| | |
|---|---|
| Registry ID: | 110002764768 |

**Environmental Interest/Information System:**

RCRAInfo is a national information system that supports the Resource Conservation and Recovery Act (RCRA) program through the tracking of events and activities related to facilities that generate, transport, and treat, store, or dispose of hazardous waste. RCRAInfo allows RCRA program staff to track the notification, permit, compliance, and corrective action activities required under RCRA.

The FINDS: database contains 0 additional records for this site. Please contact your EDR Account Executive for more information.

**ECHO: Other Ascertainable Records**

| | |
|---|---|
| Envid: | 1000236914 |
| Registry ID: | 110002764768 |
| DFR URL: | http://echo.epa.gov/detailed-facility-report?fid=110002764768 |

**HAZNET: Other Ascertainable Records**

| | |
|---|---|
| envid: | 1000236914 |
| Year: | 2000 |
| GEPAID: | CAD981984180 |
| Contact: | -- |
| Telephone: | -- |
| Mailing Name: | Not Reported |
| Mailing Address: | PO BOX 741202 |
| Mailing City,St,Zip: | LOS ANGELES, CA 900049203 |
| Gen County: | Not Reported |
| TSD EPA ID: | CAD981397417 |
| TSD County: | Not Reported |
| Waste Category: | Halogenated solvents (chloroforms, methyl chloride, perchloroethylene, etc) |
| Disposal Method: | Recycler |
| Tons: | 0.21 |
| Cat Decode: | Not Reported |

**KINGS CLEANERS, 349 S FAIRFOX AVE, LOS ANGELES, CA 90036 (Continued)**

| | |
|---|---|
| Method Decode: | Not Reported |
| Facility County: | Los Angeles |
| envid: | 1000236914 |
| Year: | 1998 |
| GEPAID: | CAD981984180 |
| Contact: | Not Reported |
| Telephone: | 0000000000 |
| Mailing Name: | Not Reported |
| Mailing Address: | 349 S FAIRFAX AVE |
| Mailing City,St,Zip: | LOS ANGELES, CA 900363124 |
| Gen County: | Not Reported |
| TSD EPA ID: | CAD981397417 |
| TSD County: | Not Reported |
| Waste Category: | Halogenated solvents (chloroforms, methyl chloride, perchloroethylene, etc) |
| Disposal Method: | Recycler |
| Tons: | .2107 |
| Cat Decode: | Not Reported |
| Method Decode: | Not Reported |
| Facility County: | Los Angeles |
| envid: | 1000236914 |
| Year: | 1997 |
| GEPAID: | CAD981984180 |
| Contact: | Not Reported |
| Telephone: | 0000000000 |
| Mailing Name: | Not Reported |
| Mailing Address: | 349 S FAIRFAX AVE |
| Mailing City,St,Zip: | LOS ANGELES, CA 900363124 |
| Gen County: | Not Reported |
| TSD EPA ID: | CAD981397417 |
| TSD County: | Not Reported |
| Waste Category: | Not Reported |
| Disposal Method: | Recycler |
| Tons: | .0000 |
| Cat Decode: | Not Reported |
| Method Decode: | Not Reported |
| Facility County: | Los Angeles |
| envid: | 1000236914 |
| Year: | 1997 |
| GEPAID: | CAD981984180 |
| Contact: | Not Reported |
| Telephone: | 0000000000 |
| Mailing Name: | Not Reported |
| Mailing Address: | 349 S FAIRFAX AVE |
| Mailing City,St,Zip: | LOS ANGELES, CA 900363124 |
| Gen County: | Not Reported |
| TSD EPA ID: | CAD981397417 |
| TSD County: | Not Reported |
| Waste Category: | Halogenated solvents (chloroforms, methyl chloride, perchloroethylene, etc) |

**KINGS CLEANERS, 349 S FAIRFOX AVE, LOS ANGELES, CA 90036 (Continued)**

| | |
|---|---|
| Disposal Method: | Recycler |
| Tons: | .2107 |
| Cat Decode: | Not Reported |
| Method Decode: | Not Reported |
| Facility County: | Los Angeles |
| envid: | 1000236914 |
| Year: | 1996 |
| GEPAID: | CAD981984180 |
| Contact: | Not Reported |
| Telephone: | 0000000000 |
| Mailing Name: | Not Reported |
| Mailing Address: | 349 S FAIRFAX AVE |
| Mailing City,St,Zip: | LOS ANGELES, CA 900363124 |
| Gen County: | Not Reported |
| TSD EPA ID: | CAD981397417 |
| TSD County: | Not Reported |
| Waste Category: | Halogenated solvents (chloroforms, methyl chloride, perchloroethylene, etc) |
| Disposal Method: | Recycler |
| Tons: | .2107 |
| Cat Decode: | Not Reported |
| Method Decode: | Not Reported |
| Facility County: | Los Angeles |

The CA_HAZNET: database contains 2 additional records for this site. Please contact your EDR Account Executive for more information.

| KING'S CLEANERS<br>349 S FAIRFAX AVE, LOS ANGELES, CA, 90036 | | | S121697403 |
|---|---|---|---|
| ◆ M84 | SSW 1/10 - 1/3 | (1148 ft. / 0.217 mi.) | Other Ascertainable Records |
| | 12 ft. Lower Elevation | 178 ft. Above Sea Level | |

**Worksheet:**

| FAIR DRY CLEANERS<br>349 S FAIRFAX AVE, LOS ANGELES, CA, 90036 | | | S113129893 |
|---|---|---|---|
| ◆ M85 | SSW 1/10 - 1/3 | (1148 ft. / 0.217 mi.) | Other Ascertainable Records |
| | 12 ft. Lower Elevation | 178 ft. Above Sea Level | |

**Worksheet:**

**DRYCLEANERS: Other Ascertainable Records**

| | |
|---|---|
| EPA Id: | CAL000434157 |
| NAICS Code: | 812320 |
| NAICS Description: | Drycleaning and Laundry Services (except Coin-Operated) |
| SIC Code: | 7211 |
| SIC Description: | Power Laundries, Family and Commercial |
| Create Date: | 03/09/2018 |
| Facility Active: | Yes |

**FAIR DRY CLEANERS, 349 S FAIRFAX AVE, LOS ANGELES, CA 90036 (Continued)**

| | |
|---|---|
| Inactive Date: | Not Reported |
| Facility Addr2: | Not Reported |
| Owner Name: | CHRISTINA LEE |
| Owner Address: | 349 S FAIRFAX AVE |
| Owner Address 2: | Not Reported |
| Owner Telephone: | 8582055225 |
| Contact Name: | BOBBY KO |
| Contact Address: | 23 SILVERADO |
| Contact Address 2: | Not Reported |
| Contact Telephone: | 6195190299 |
| Mailing Name: | Not Reported |
| Mailing Address 1: | 349 S FAIRFAX AVE |
| Mailing Address 2: | Not Reported |
| Mailing City: | LOS ANGELES |
| Mailing State: | CA |
| Mailing Zip: | 90036 |
| Owner Fax: | Not Reported |
| Region Code: | 3 |

**HAZNET: Other Ascertainable Records**

| | |
|---|---|
| envid: | S113129893 |
| Year: | 2007 |
| GEPAID: | CAL000277769 |
| Contact: | HONG JUNG |
| Telephone: | 2132722424 |
| Mailing Name: | Not Reported |
| Mailing Address: | 349 S FAIRFAX AVE |
| Mailing City,St,Zip: | LOS ANGELES, CA 900363124 |
| Gen County: | Not Reported |
| TSD EPA ID: | NVR000076158 |
| TSD County: | Not Reported |
| Waste Category: | Halogenated solvents (chloroforms, methyl chloride, perchloroethylene, etc) |
| Disposal Method: | Solvents Recovery |
| Tons: | Not Reported |
| Cat Decode: | Not Reported |
| Method Decode: | Not Reported |
| Facility County: | Los Angeles |

| | |
|---|---|
| envid: | S113129893 |
| Year: | 2007 |
| GEPAID: | CAL000277769 |
| Contact: | HONG JUNG |
| Telephone: | 2132722424 |
| Mailing Name: | Not Reported |
| Mailing Address: | 349 S FAIRFAX AVE |
| Mailing City,St,Zip: | LOS ANGELES, CA 900363124 |
| Gen County: | Not Reported |
| TSD EPA ID: | NVR000076158 |
| TSD County: | Not Reported |
| Waste Category: | Halogenated solvents (chloroforms, methyl chloride, perchloroethylene, etc) |

**FAIR DRY CLEANERS, 349 S FAIRFAX AVE, LOS ANGELES, CA 90036 (Continued)**

| | |
|---|---|
| Disposal Method: | Solvents Recovery |
| Tons: | Not Reported |
| Cat Decode: | Not Reported |
| Method Decode: | Not Reported |
| Facility County: | Los Angeles |
| envid: | S113129893 |
| Year: | 2007 |
| GEPAID: | CAL000277769 |
| Contact: | HONG JUNG |
| Telephone: | 2132722424 |
| Mailing Name: | Not Reported |
| Mailing Address: | 349 S FAIRFAX AVE |
| Mailing City,St,Zip: | LOS ANGELES, CA 900363124 |
| Gen County: | Not Reported |
| TSD EPA ID: | NVR000076158 |
| TSD County: | Not Reported |
| Waste Category: | Hydrocarbon solvents (benzene, hexane, Stoddard, Etc.) |
| Disposal Method: | Solvents Recovery |
| Tons: | 0.15 |
| Cat Decode: | Not Reported |
| Method Decode: | Not Reported |
| Facility County: | Los Angeles |
| envid: | S113129893 |
| Year: | 2007 |
| GEPAID: | CAL000277769 |
| Contact: | HONG JUNG |
| Telephone: | 2132722424 |
| Mailing Name: | Not Reported |
| Mailing Address: | 349 S FAIRFAX AVE |
| Mailing City,St,Zip: | LOS ANGELES, CA 900363124 |
| Gen County: | Not Reported |
| TSD EPA ID: | NVR000076158 |
| TSD County: | Not Reported |
| Waste Category: | Hydrocarbon solvents (benzene, hexane, Stoddard, Etc.) |
| Disposal Method: | Solvents Recovery |
| Tons: | 0.15 |
| Cat Decode: | Not Reported |
| Method Decode: | Not Reported |
| Facility County: | Los Angeles |
| envid: | S113129893 |
| Year: | 2007 |
| GEPAID: | CAL000277769 |
| Contact: | HONG JUNG |
| Telephone: | 2132722424 |
| Mailing Name: | Not Reported |
| Mailing Address: | 349 S FAIRFAX AVE |
| Mailing City,St,Zip: | LOS ANGELES, CA 900363124 |
| Gen County: | Not Reported |

**FAIR DRY CLEANERS, 349 S FAIRFAX AVE, LOS ANGELES, CA 90036 (Continued)**

| | |
|---|---|
| TSD EPA ID: | NVR000076158 |
| TSD County: | Not Reported |
| Waste Category: | Aqueous solution with total organic residues less than 10 percent |
| Disposal Method: | Solvents Recovery |
| Tons: | Not Reported |
| Cat Decode: | Not Reported |
| Method Decode: | Not Reported |
| Facility County: | Los Angeles |

The CA_HAZNET: database contains 17 additional records for this site. Please contact your EDR Account Executive for more information.

| FAIR FINE DRY CLEANERS<br>349 S FAIRFAX AVE, LOS ANGELES, CA, 90036 | | | S121695279 |
|---|---|---|---|
| ◆ M86 | SSW 1/10 - 1/3 | (1148 ft. / 0.217 mi.) | Other Ascertainable Records |
| | 12 ft. Lower Elevation | 178 ft. Above Sea Level | |

**Worksheet:**

| MAJESTIC CAR WASH<br>8017 W THIRD STREET, LOS ANGELES, CA, 90048 | | | S118412625 |
|---|---|---|---|
| ◆ L87 | SW 1/10 - 1/3 | (1155 ft. / 0.219 mi.) | Local Lists of Registered Storage Tanks |
| | 17 ft. Lower Elevation | 173 ft. Above Sea Level | |

**Worksheet:**

**HIST UST: Local Lists of Registered Storage Tanks**

| | |
|---|---|
| File Number: | 0002639B |
| URL: | http://geotracker.waterboards.ca.gov/ustpdfs/pdf/0002639B.pdf |
| Region: | Not Reported |
| Facility ID: | Not Reported |
| Facility Type: | Not Reported |
| Other Type: | Not Reported |
| Contact Name: | Not Reported |
| Telephone: | Not Reported |
| Owner Name: | Not Reported |
| Owner Address: | Not Reported |
| Owner City,St,Zip: | Not Reported |
| Total Tanks: | Not Reported |
| Tank Num: | Not Reported |
| Container Num: | Not Reported |
| Year Installed: | Not Reported |
| Tank Capacity: | Not Reported |
| Tank Used for: | Not Reported |
| Type of Fuel: | Not Reported |
| Container Construction Thickness: | Not Reported |
| Leak Detection: | Not Reported |

**MAJESTIC CAR WASH, 8017 W THIRD STREET, LOS ANGELES, CA 90048 (Continued)**

Click here for Geo Tracker PDF: http://www.web.edrnet.com/ordering/switchboard/redirect.aspx?s=GRR_CA_HISTUST_PDF&img_id=0002639B

| MAJESTIC CAR WASH<br>8017 W 3RD ST, LOS ANGELES, CA, 90048 | | | U004265966 |
|---|---|---|---|
| ◆ L88 | SW 1/10 - 1/3 | (1155 ft. / 0.219 mi.) | State and tribal registered storage tank lists |
| | 17 ft. Lower Elevation | 173 ft. Above Sea Level | |

**Worksheet:**

**UST: State and tribal registered storage tank lists**

Facility ID: FA0033652
Permitting Agency: Los Angeles City Fire Department
Latitude: 34.07197
Longitude: -118.36428

| MAJESTIC CAR WASH<br>8017 W 3RD ST, LOS ANGELES, CA, 90048 | | | U001561958 |
|---|---|---|---|
| ◆ L89 | SW 1/10 - 1/3 | (1155 ft. / 0.219 mi.) | Local Lists of Registered Storage Tanks |
| | 17 ft. Lower Elevation | 173 ft. Above Sea Level | |

**Worksheet:**

**HIST UST: Local Lists of Registered Storage Tanks**

File Number: Not Reported
URL: Not Reported
Region: STATE
Facility ID: 00000065816
Facility Type: Other
Other Type: CAR WASH
Contact Name: Not Reported
Telephone: 2139337394
Owner Name: ANVERSICE INC.
Owner Address: 8017 W. THIRD STREET
Owner City,St,Zip: LOS ANGELES, CA 90048
Total Tanks: 0003

Tank Num: 001
Container Num: 1
Year Installed: Not Reported
Tank Capacity: 00010000
Tank Used for: PRODUCT
Type of Fuel: UNLEADED
Container Construction Thickness: Not Reported
Leak Detection: Stock Inventor

Tank Num: 002
Container Num: 4

**MAJESTIC CAR WASH, 8017 W 3RD ST, LOS ANGELES, CA 90048 (Continued)**

| | |
|---|---|
| Year Installed: | Not Reported |
| Tank Capacity: | 00000000 |
| Tank Used for: | WASTE |
| Type of Fuel: | Not Reported |
| Container Construction Thickness: | Not Reported |
| Leak Detection: | Visual |
| Tank Num: | 003 |
| Container Num: | 2 |
| Year Installed: | Not Reported |
| Tank Capacity: | 00010000 |
| Tank Used for: | PRODUCT |
| Type of Fuel: | PREMIUM |
| Container Construction Thickness: | Not Reported |
| Leak Detection: | Stock Inventor |

| MAJESTIC CAR WASH<br>8017 W 3RD ST, LOS ANGELES, CA, 90048 | | | S101617532 |
|---|---|---|---|
| ◆ L90 | SW 1/10 - 1/3 | (1155 ft. / 0.219 mi.) | Local Lists of Registered Storage Tanks |
| | 17 ft. Lower Elevation | 173 ft. Above Sea Level | |

**Worksheet:**

**SWEEPS UST: Local Lists of Registered Storage Tanks**

| | |
|---|---|
| Status: | Active |
| Comp Number: | 6041 |
| Number: | 2 |
| Board Of Equalization: | Not Reported |
| Referral Date: | 03-03-93 |
| Action Date: | 04-11-94 |
| Created Date: | 02-29-88 |
| Owner Tank Id: | Not Reported |
| SWRCB Tank Id: | Not Reported |
| Tank Status: | Not Reported |
| Capacity: | Not Reported |
| Active Date: | Not Reported |
| Tank Use: | Not Reported |
| STG: | Not Reported |
| Content: | Not Reported |
| Number Of Tanks: | Not Reported |

**CA FID UST: Local Lists of Registered Storage Tanks**

| | |
|---|---|
| Facility ID: | 19038137 |
| Regulated By: | UTNKA |
| Regulated ID: | Not Reported |
| Cortese Code: | Not Reported |
| SIC Code: | Not Reported |
| Facility Phone: | 2139337393 |

**MAJESTIC CAR WASH, 8017 W 3RD ST, LOS ANGELES, CA 90048 (Continued)**

| | |
|---|---|
| Mail To: | Not Reported |
| Mailing Address: | 8017 W 3RD ST |
| Mailing Address 2: | Not Reported |
| Mailing City,St,Zip: | LOS ANGELES 900480000 |
| Contact: | Not Reported |
| Contact Phone: | Not Reported |
| DUNs Number: | Not Reported |
| NPDES Number: | Not Reported |
| EPA ID: | Not Reported |
| Comments: | Not Reported |
| Status: | Active |

GREG'S EXCLUSIVE AUTO BODY
8000 3RD ST W, LOS ANGELES, CA, 90048 S122356411

| | | | |
|---|---|---|---|
| ◆ L91 | SW 1/10 - 1/3 | (1175 ft. / 0.223 mi.) | State and tribal leaking storage tank lists |
| | 17 ft. Lower Elevation | 173 ft. Above Sea Level | |

**Worksheet:**

**LUST: State and tribal leaking storage tank lists**

| | |
|---|---|
| Lead Agency: | LOS ANGELES RWQCB (REGION 4) |
| Case Type: | LUST Cleanup Site |
| Geo Track: | http://geotracker.waterboards.ca.gov/profile_report.asp?global_id=T10000011594 |
| Global Id: | T10000011594 |
| Latitude: | 34.07149 |
| Longitude: | -118.36402 |
| Status: | Open - Active |
| Status Date: | 05/01/2018 |
| Case Worker: | JC |
| RB Case Number: | 900480170 |
| Local Agency: | Not Reported |
| File Location: | Not Reported |
| Local Case Number: | Not Reported |
| Potential Media Affect: | Not Reported |
| Potential Contaminants of Concern: | Not Reported |
| Site History: | Not Reported |

**LUST:**

| | |
|---|---|
| Global Id: | T10000011594 |
| Contact Type: | Regional Board Caseworker |
| Contact Name: | JOSHUA CWIKLA |
| Organization Name: | LOS ANGELES RWQCB (REGION 4) |
| Address: | 320 W. 4th Street, Suite 200 |
| City: | LOS ANGELES |
| Email: | joshua.cwikla@waterboards.ca.gov |
| Phone Number: | 2135766713 |

**LUST:**

**GREG'S EXCLUSIVE AUTO BODY, 8000 3RD ST W, LOS ANGELES, CA 90048 (Continued)**

Global Id: T10000011594
Action Type: Other
Date: 05/01/2018
Action: Leak Discovery

Global Id: T10000011594
Action Type: ENFORCEMENT
Date: 05/01/2018
Action: Referral to Regional Board

Global Id: T10000011594
Action Type: Other
Date: 05/01/2018
Action: Leak Reported

Global Id: T10000011594
Action Type: ENFORCEMENT
Date: 05/08/2018
Action: Staff Letter

Global Id: T10000011594
Action Type: RESPONSE
Date: 05/01/2018
Action: Preliminary Site Assessment Report

Global Id: T10000011594
Action Type: RESPONSE
Date: 06/08/2018
Action: Other Report / Document

Global Id: T10000011594
Action Type: Other
Date: 05/01/2018
Action: Leak Began

**LUST:**

Global Id: T10000011594
Status: Open - Active
Status Date: 05/01/2018

Global Id: T10000011594
Status: Open - Case Begin Date
Status Date: 05/01/2018

| MAS AUTO SERVICE<br>371 SOUTH FAIRFAX AVE, LOS ANGELES, CA, 90036 | | | S114458527 |
|---|---|---|---|
| ◆ M92 | SSW 1/10 - 1/3 | (1377 ft. / 0.261 mi.) | State and tribal leaking storage tank lists |
| | 14 ft. Lower Elevation | 176 ft. Above Sea Level | |

**Worksheet:**

**MAS AUTO SERVICE, 371 SOUTH FAIRFAX AVE, LOS ANGELES, CA 90036 (Continued)**

**LUST: State and tribal leaking storage tank lists**

| | |
|---|---|
| Lead Agency: | LOS ANGELES RWQCB (REGION 4) |
| Case Type: | LUST Cleanup Site |
| Geo Track: | http://geotracker.waterboards.ca.gov/profile_report.asp?global_id=T0603700891 |
| Global Id: | T0603700891 |
| Latitude: | 34.0701425203473 |
| Longitude: | -118.361669810451 |
| Status: | Open - Remediation |
| Status Date: | 09/16/2005 |
| Case Worker: | DPP |
| RB Case Number: | 900360107 |
| Local Agency: | LOS ANGELES, CITY OF |
| File Location: | Regional Board |
| Local Case Number: | Not Reported |
| Potential Media Affect: | Aquifer used for drinking water supply |
| Potential Contaminants of Concern: | Gasoline |
| Site History: | Not Reported |

**LUST:**

| | |
|---|---|
| Global Id: | T0603700891 |
| Contact Type: | Regional Board Caseworker |
| Contact Name: | DANIEL PIROTTON |
| Organization Name: | LOS ANGELES RWQCB (REGION 4) |
| Address: | Not Reported |
| City: | R4 UNKNOWN |
| Email: | dpirotton@waterboards.ca.gov |
| Phone Number: | 2135766714 |

| | |
|---|---|
| Global Id: | T0603700891 |
| Contact Type: | Local Agency Caseworker |
| Contact Name: | ELOY LUNA |
| Organization Name: | LOS ANGELES, CITY OF |
| Address: | 200 North Main Street, Suite 1780 |
| City: | LOS ANGELES |
| Email: | eloy.luna@lacity.org |
| Phone Number: | Not Reported |

**LUST:**

| | |
|---|---|
| Global Id: | T0603700891 |
| Action Type: | RESPONSE |
| Date: | 07/15/2016 |
| Action: | Pilot Study/ Treatability Report |

| | |
|---|---|
| Global Id: | T0603700891 |
| Action Type: | RESPONSE |
| Date: | 07/15/2006 |
| Action: | Monitoring Report - Quarterly |

| | |
|---|---|
| Global Id: | T0603700891 |
| Action Type: | RESPONSE |

**MAS AUTO SERVICE, 371 SOUTH FAIRFAX AVE, LOS ANGELES, CA 90036 (Continued)**

| | |
|---|---|
| Date: | 07/15/2015 |
| Action: | Monitoring Report - Semi-Annually |
| Global Id: | T0603700891 |
| Action Type: | ENFORCEMENT |
| Date: | 01/13/2016 |
| Action: | Staff Letter |
| Global Id: | T0603700891 |
| Action Type: | RESPONSE |
| Date: | 01/15/2015 |
| Action: | Monitoring Report - Semi-Annually |
| Global Id: | T0603700891 |
| Action Type: | RESPONSE |
| Date: | 07/15/2018 |
| Action: | Monitoring Report - Semi-Annually |
| Global Id: | T0603700891 |
| Action Type: | RESPONSE |
| Date: | 01/19/2012 |
| Action: | Clean Up Fund - 5-Year Review Summary |
| Global Id: | T0603700891 |
| Action Type: | RESPONSE |
| Date: | 04/15/2017 |
| Action: | Monitoring Report - Semi-Annually |
| Global Id: | T0603700891 |
| Action Type: | ENFORCEMENT |
| Date: | 06/06/2018 |
| Action: | Staff Letter |
| Global Id: | T0603700891 |
| Action Type: | RESPONSE |
| Date: | 07/15/2005 |
| Action: | Remedial Progress Report |
| Global Id: | T0603700891 |
| Action Type: | ENFORCEMENT |
| Date: | 04/24/2003 |
| Action: | Staff Letter |
| Global Id: | T0603700891 |
| Action Type: | ENFORCEMENT |
| Date: | 06/25/2002 |
| Action: | Staff Letter |
| Global Id: | T0603700891 |
| Action Type: | RESPONSE |
| Date: | 07/27/2012 |
| Action: | Soil and Water Investigation Workplan |
| Global Id: | T0603700891 |
| Action Type: | ENFORCEMENT |

**MAS AUTO SERVICE, 371 SOUTH FAIRFAX AVE, LOS ANGELES, CA 90036 (Continued)**

| | |
|---|---|
| Date: | 04/14/1999 |
| Action: | Staff Letter |
| Global Id: | T0603700891 |
| Action Type: | ENFORCEMENT |
| Date: | 06/15/2009 |
| Action: | Staff Letter |
| Global Id: | T0603700891 |
| Action Type: | REMEDIATION |
| Date: | 04/06/2004 |
| Action: | In Situ Physical/Chemical Treatment (other than SVE) |
| Global Id: | T0603700891 |
| Action Type: | Other |
| Date: | 11/25/1991 |
| Action: | Leak Reported |
| Global Id: | T0603700891 |
| Action Type: | ENFORCEMENT |
| Date: | 03/29/2018 |
| Action: | Staff Letter |
| Global Id: | T0603700891 |
| Action Type: | RESPONSE |
| Date: | 01/15/2013 |
| Action: | Monitoring Report - Semi-Annually |
| Global Id: | T0603700891 |
| Action Type: | RESPONSE |
| Date: | 01/15/2013 |
| Action: | Soil and Water Investigation Report |
| Global Id: | T0603700891 |
| Action Type: | RESPONSE |
| Date: | 04/15/2016 |
| Action: | Monitoring Report - Semi-Annually |
| Global Id: | T0603700891 |
| Action Type: | RESPONSE |
| Date: | 10/31/2015 |
| Action: | Well Installation Report |
| Global Id: | T0603700891 |
| Action Type: | RESPONSE |
| Date: | 10/15/2003 |
| Action: | Monitoring Report - Quarterly |
| Global Id: | T0603700891 |
| Action Type: | RESPONSE |
| Date: | 06/25/2003 |
| Action: | CAP/RAP - Feasibility Study Report |
| Global Id: | T0603700891 |
| Action Type: | RESPONSE |

**MAS AUTO SERVICE, 371 SOUTH FAIRFAX AVE, LOS ANGELES, CA 90036 (Continued)**

| | |
|---|---|
| Date: | 07/15/2004 |
| Action: | CAP/RAP - Final Remediation / Design Plan |
| Global Id: | T0603700891 |
| Action Type: | ENFORCEMENT |
| Date: | 09/22/2003 |
| Action: | Staff Letter |
| Global Id: | T0603700891 |
| Action Type: | ENFORCEMENT |
| Date: | 01/13/2016 |
| Action: | Waste Discharge Requirements |
| Global Id: | T0603700891 |
| Action Type: | RESPONSE |
| Date: | 04/15/2002 |
| Action: | Monitoring Report - Quarterly |
| Global Id: | T0603700891 |
| Action Type: | RESPONSE |
| Date: | 07/15/2002 |
| Action: | Monitoring Report - Quarterly |
| Global Id: | T0603700891 |
| Action Type: | RESPONSE |
| Date: | 07/31/2002 |
| Action: | Other Report / Document |
| Global Id: | T0603700891 |
| Action Type: | RESPONSE |
| Date: | 07/15/2002 |
| Action: | Soil and Water Investigation Report |
| Global Id: | T0603700891 |
| Action Type: | RESPONSE |
| Date: | 07/15/2003 |
| Action: | Monitoring Report - Quarterly |
| Global Id: | T0603700891 |
| Action Type: | RESPONSE |
| Date: | 01/15/2018 |
| Action: | Monitoring Report - Semi-Annually |
| Global Id: | T0603700891 |
| Action Type: | RESPONSE |
| Date: | 07/15/2016 |
| Action: | Remedial Progress Report |
| Global Id: | T0603700891 |
| Action Type: | RESPONSE |
| Date: | 04/30/2018 |
| Action: | Other Workplan |
| Global Id: | T0603700891 |
| Action Type: | ENFORCEMENT |

**MAS AUTO SERVICE, 371 SOUTH FAIRFAX AVE, LOS ANGELES, CA 90036 (Continued)**

Date: 09/11/2012
Action: Staff Letter

Global Id: T0603700891
Action Type: RESPONSE
Date: 07/15/2013
Action: Monitoring Report - Semi-Annually

Global Id: T0603700891
Action Type: RESPONSE
Date: 10/15/2013
Action: Monitoring Report - Semi-Annually

Global Id: T0603700891
Action Type: RESPONSE
Date: 01/27/2011
Action: Clean Up Fund - 5-Year Review Summary

Global Id: T0603700891
Action Type: REMEDIATION
Date: 01/15/2004
Action: In Situ Physical/Chemical Treatment (other than SVE)

Global Id: T0603700891
Action Type: RESPONSE
Date: 07/15/2011
Action: Monitoring Report - Semi-Annually

Global Id: T0603700891
Action Type: RESPONSE
Date: 07/15/2012
Action: Monitoring Report - Semi-Annually

Global Id: T0603700891
Action Type: RESPONSE
Date: 09/25/2013
Action: Soil and Water Investigation Workplan - Regulator Responded

Global Id: T0603700891
Action Type: RESPONSE
Date: 06/15/2015
Action: Well Installation Workplan - Regulator Responded

Global Id: T0603700891
Action Type: ENFORCEMENT
Date: 12/16/2013
Action: Staff Letter

Global Id: T0603700891
Action Type: RESPONSE
Date: 07/15/2004
Action: Monitoring Report - Quarterly

Global Id: T0603700891
Action Type: RESPONSE

**MAS AUTO SERVICE, 371 SOUTH FAIRFAX AVE, LOS ANGELES, CA 90036 (Continued)**

Date: 07/15/2004
Action: Remedial Progress Report

Global Id: T0603700891
Action Type: ENFORCEMENT
Date: 07/13/2015
Action: Staff Letter

Global Id: T0603700891
Action Type: RESPONSE
Date: 07/15/2005
Action: Monitoring Report - Quarterly

Global Id: T0603700891
Action Type: RESPONSE
Date: 04/30/2018
Action: Soil and Water Investigation Workplan - Regulator Responded

Global Id: T0603700891
Action Type: ENFORCEMENT
Date: 05/07/2015
Action: Staff Letter

Global Id: T0603700891
Action Type: RESPONSE
Date: 10/15/2004
Action: Monitoring Report - Quarterly

Global Id: T0603700891
Action Type: RESPONSE
Date: 04/15/2004
Action: Monitoring Report - Quarterly

Global Id: T0603700891
Action Type: RESPONSE
Date: 04/15/2005
Action: Monitoring Report - Quarterly

Global Id: T0603700891
Action Type: RESPONSE
Date: 04/15/2004
Action: CAP/RAP - Feasibility Study Report

Global Id: T0603700891
Action Type: RESPONSE
Date: 11/11/2013
Action: Request for Closure

Global Id: T0603700891
Action Type: RESPONSE
Date: 07/15/2014
Action: Well Installation Report

Global Id: T0603700891
Action Type: RESPONSE

**MAS AUTO SERVICE, 371 SOUTH FAIRFAX AVE, LOS ANGELES, CA 90036 (Continued)**

Date: 07/15/2014
Action: Monitoring Report - Semi-Annually

Global Id: T0603700891
Action Type: RESPONSE
Date: 01/27/2014
Action: Clean Up Fund - 5-Year Review Summary

Global Id: T0603700891
Action Type: RESPONSE
Date: 07/15/2016
Action: Monitoring Report - Semi-Annually

Global Id: T0603700891
Action Type: RESPONSE
Date: 10/15/2004
Action: Remedial Progress Report

Global Id: T0603700891
Action Type: RESPONSE
Date: 10/15/2007
Action: Monitoring Report - Quarterly

Global Id: T0603700891
Action Type: RESPONSE
Date: 01/15/2006
Action: Monitoring Report - Quarterly

Global Id: T0603700891
Action Type: RESPONSE
Date: 04/15/2014
Action: Corrective Action Plan / Remedial Action Plan - Regulator Responded

Global Id: T0603700891
Action Type: RESPONSE
Date: 10/15/2002
Action: Monitoring Report - Quarterly

Global Id: T0603700891
Action Type: RESPONSE
Date: 07/15/2016
Action: Pilot Study/ Treatability Report

Global Id: T0603700891
Action Type: RESPONSE
Date: 05/08/2003
Action: Monitoring Report - Quarterly

Global Id: T0603700891
Action Type: RESPONSE
Date: 05/08/2003
Action: Monitoring Report - Quarterly

Global Id: T0603700891
Action Type: ENFORCEMENT

**MAS AUTO SERVICE, 371 SOUTH FAIRFAX AVE, LOS ANGELES, CA 90036 (Continued)**

| | |
|---|---|
| Date: | 03/29/2005 |
| Action: | Site Visit / Inspection / Sampling |
| Global Id: | T0603700891 |
| Action Type: | RESPONSE |
| Date: | 01/31/2017 |
| Action: | Clean Up Fund - 5-Year Review Summary |
| Global Id: | T0603700891 |
| Action Type: | RESPONSE |
| Date: | 10/15/2017 |
| Action: | Monitoring Report - Semi-Annually |
| Global Id: | T0603700891 |
| Action Type: | RESPONSE |
| Date: | 01/15/2005 |
| Action: | Monitoring Report - Quarterly |
| Global Id: | T0603700891 |
| Action Type: | ENFORCEMENT |
| Date: | 04/08/2008 |
| Action: | Staff Letter |
| Global Id: | T0603700891 |
| Action Type: | RESPONSE |
| Date: | 10/15/2018 |
| Action: | Other Report / Document |

**LUST:**

| | |
|---|---|
| Global Id: | T0603700891 |
| Status: | Open - Case Begin Date |
| Status Date: | 11/25/1991 |
| Global Id: | T0603700891 |
| Status: | Open - Remediation |
| Status Date: | 09/22/2003 |
| Global Id: | T0603700891 |
| Status: | Open - Remediation |
| Status Date: | 06/18/2004 |
| Global Id: | T0603700891 |
| Status: | Open - Remediation |
| Status Date: | 11/10/2004 |
| Global Id: | T0603700891 |
| Status: | Open - Remediation |
| Status Date: | 09/16/2005 |
| Global Id: | T0603700891 |
| Status: | Open - Site Assessment |
| Status Date: | 11/25/1991 |
| Global Id: | T0603700891 |
| Status: | Open - Site Assessment |

**MAS AUTO SERVICE, 371 SOUTH FAIRFAX AVE, LOS ANGELES, CA 90036 (Continued)**

Status Date: 12/07/1998

Global Id: T0603700891
Status: Open - Site Assessment
Status Date: 04/14/1999

| MAS AUTO SERVICE<br>371 FAIRFAX, LOS ANGELES, CA, 90036 | | | S101296987 |
|---|---|---|---|
| ◆ M93 | SSW 1/10 - 1/3 | (1384 ft. / 0.262 mi.) | State and tribal leaking storage tank lists<br>Other Ascertainable Records |
| | 13 ft. Lower Elevation | 177 ft. Above Sea Level | |

**Worksheet:**

**HIST CORTESE: Other Ascertainable Records**

Region: CORTESE
Facility County Code: 19
Reg By: LTNKA
Reg Id: 900360107

| CHEVRON #9-6472 (FORMER)<br>8105 BEVERLY BLVD, LOS ANGELES, CA, 90048 | | | S102427336 |
|---|---|---|---|
| ◆ 94 | WNW 1/10 - 1/3 | (1535 ft. / 0.291 mi.) | State and tribal leaking storage tank lists<br>Other Ascertainable Records |
| | 9 ft. Lower Elevation | 181 ft. Above Sea Level | |

**Worksheet:**

**LUST: State and tribal leaking storage tank lists**

Lead Agency: LOS ANGELES RWQCB (REGION 4)
Case Type: LUST Cleanup Site
Geo Track: http://geotracker.waterboards.ca.gov/profile_report.asp?global_id=T0603701106
Global Id: T0603701106
Latitude: 34.0760848
Longitude: -118.3663286
Status: Completed - Case Closed
Status Date: 11/12/1996
Case Worker: YR
RB Case Number: 900480061
Local Agency: LOS ANGELES, CITY OF
File Location: Not Reported
Local Case Number: Not Reported
Potential Media Affect: Aquifer used for drinking water supply
Potential Contaminants of Concern: Gasoline
Site History: Not Reported

**LUST:**

Global Id: T0603701106

**CHEVRON #9-6472 (FORMER), 8105 BEVERLY BLVD, LOS ANGELES, CA 90048 (Continued)**

| | |
|---|---|
| Contact Type: | Local Agency Caseworker |
| Contact Name: | ELOY LUNA |
| Organization Name: | LOS ANGELES, CITY OF |
| Address: | 200 North Main Street, Suite 1780 |
| City: | LOS ANGELES |
| Email: | eloy.luna@lacity.org |
| Phone Number: | Not Reported |
| Global Id: | T0603701106 |
| Contact Type: | Regional Board Caseworker |
| Contact Name: | YUE RONG |
| Organization Name: | LOS ANGELES RWQCB (REGION 4) |
| Address: | 320 W. 4TH ST., SUITE 200 |
| City: | Los Angeles |
| Email: | yrong@waterboards.ca.gov |
| Phone Number: | Not Reported |

**LUST:**

| | |
|---|---|
| Global Id: | T0603701106 |
| Action Type: | Other |
| Date: | 12/04/1989 |
| Action: | Leak Reported |

**LUST:**

| | |
|---|---|
| Global Id: | T0603701106 |
| Status: | Completed - Case Closed |
| Status Date: | 11/12/1996 |
| Global Id: | T0603701106 |
| Status: | Open - Case Begin Date |
| Status Date: | 12/04/1989 |
| Global Id: | T0603701106 |
| Status: | Open - Site Assessment |
| Status Date: | 12/04/1989 |

**HIST CORTESE: Other Ascertainable Records**

| | |
|---|---|
| Region: | CORTESE |
| Facility County Code: | 19 |
| Reg By: | LTNKA |
| Reg Id: | 900480061 |

| HANCOCK PARK ELEMENTARY SCHOOL<br>408 SOUTH FAIRFAX AVENUE, LOS ANGELES, CA, 90036 | | | S105628457 |
|---|---|---|---|
| ◆ 95 | S 1/10 - 1/3 | (1599 ft. / 0.303 mi.) | State- and tribal - equivalent CERCLIS<br>Local Lists of Hazardous waste / Contaminated Sites |
| | 11 ft. Lower Elevation | 179 ft. Above Sea Level | |

MAP FINDINGS

**Worksheet:**

**ENVIROSTOR: State- and tribal - equivalent CERCLIS**

| | |
|---|---|
| Facility ID: | 19000014 |
| Status: | Inactive - Needs Evaluation |
| Status Date: | 11/22/2005 |
| Site Code: | 300796 |
| Site Type: | School Investigation |
| Site Type Detailed: | School |
| Acres: | 0 |
| NPL: | NO |
| Regulatory Agencies: | SMBRP |
| Lead Agency: | SMBRP |
| Program Manager: | Not Reported |
| Supervisor: | Thomas Cota |
| Division Branch: | Southern California Schools & Brownfields Outreach |
| Assembly: | 50 |
| Senate: | 26 |
| Special Program: | Not Reported |
| Restricted Use: | NO |
| Site Mgmt Req: | NONE SPECIFIED |
| Funding: | School District |
| Latitude: | 34.06950 |
| Longitude: | -118.3602 |
| APN: | 5509018902 |
| Past Use: | * UNKNOWN |
| Potential COC: | NONE SPECIFIED |
| Confirmed COC: | NONE SPECIFIED |
| Potential Description: | NONE SPECIFIED |
| Alias Name: | HANCOCK PARK ELEM. SCHOOL |
| Alias Type: | Alternate Name |
| Alias Name: | HANCOCK PARK ELEMENTARY SCHOOL |
| Alias Type: | Alternate Name |
| Alias Name: | LOS ANGELES UNIFIED SCHOOL DISTRICT |
| Alias Type: | Alternate Name |
| Alias Name: | 5509018902 |
| Alias Type: | APN |
| Alias Name: | 300796 |
| Alias Type: | Project Code (Site Code) |
| Alias Name: | 19000014 |
| Alias Type: | Envirostor ID Number |

**Completed Info:**

| | |
|---|---|
| Completed Area Name: | PROJECT WIDE |
| Completed Sub Area Name: | Not Reported |
| Completed Document Type: | Environmental Oversight Agreement |
| Completed Date: | 02/10/2000 |
| Comments: | Not Reported |
| Completed Area Name: | PROJECT WIDE |
| Completed Sub Area Name: | Not Reported |

**HANCOCK PARK ELEMENTARY SCHOOL, 408 SOUTH FAIRFAX AVENUE, LOS ANGELES, CA 90036 (Continued)**

| | |
|---|---|
| Completed Document Type: | Cost Recovery Closeout Memo |
| Completed Date: | 05/17/2002 |
| Comments: | Not Reported |
| Future Area Name: | Not Reported |
| Future Sub Area Name: | Not Reported |
| Future Document Type: | Not Reported |
| Future Due Date: | Not Reported |
| Schedule Area Name: | Not Reported |
| Schedule Sub Area Name: | Not Reported |
| Schedule Document Type: | Not Reported |
| Schedule Due Date: | Not Reported |
| Schedule Revised Date: | Not Reported |

**SCH: Local Lists of Hazardous waste / Contaminated Sites**

| | |
|---|---|
| Facility ID: | 19000014 |
| Site Type: | School Investigation |
| Site Type Detail: | School |
| Site Mgmt. Req.: | NONE SPECIFIED |
| Acres: | 0 |
| National Priorities List: | NO |
| Cleanup Oversight Agencies: | SMBRP |
| Lead Agency: | SMBRP |
| Lead Agency Description: | DTSC - Site Cleanup Program |
| Project Manager: | Not Reported |
| Supervisor: | Thomas Cota |
| Division Branch: | Southern California Schools & Brownfields Outreach |
| Site Code: | 300796 |
| Assembly: | 50 |
| Senate: | 26 |
| Special Program Status: | Not Reported |
| Status: | Inactive - Needs Evaluation |
| Status Date: | 11/22/2005 |
| Restricted Use: | NO |
| Funding: | School District |
| Latitude: | 34.06950 |
| Longitude: | -118.3602 |
| APN: | 5509018902 |
| Past Use: | * UNKNOWN |
| Potential COC: | NONE SPECIFIED |
| Confirmed COC: | NONE SPECIFIED |
| Potential Description: | NONE SPECIFIED |
| Alias Name: | HANCOCK PARK ELEM. SCHOOL |
| Alias Type: | Alternate Name |
| Alias Name: | HANCOCK PARK ELEMENTARY SCHOOL |
| Alias Type: | Alternate Name |
| Alias Name: | LOS ANGELES UNIFIED SCHOOL DISTRICT |
| Alias Type: | Alternate Name |
| Alias Name: | 5509018902 |

**HANCOCK PARK ELEMENTARY SCHOOL, 408 SOUTH FAIRFAX AVENUE, LOS ANGELES, CA 90036 (Continued)**

| | |
|---|---|
| Alias Type: | APN |
| Alias Name: | 300796 |
| Alias Type: | Project Code (Site Code) |
| Alias Name: | 19000014 |
| Alias Type: | Envirostor ID Number |

**Completed Info:**

| | |
|---|---|
| Completed Area Name: | PROJECT WIDE |
| Completed Sub Area Name: | Not Reported |
| Completed Document Type: | Environmental Oversight Agreement |
| Completed Date: | 02/10/2000 |
| Comments: | Not Reported |
| Completed Area Name: | PROJECT WIDE |
| Completed Sub Area Name: | Not Reported |
| Completed Document Type: | Cost Recovery Closeout Memo |
| Completed Date: | 05/17/2002 |
| Comments: | Not Reported |
| Future Area Name: | Not Reported |
| Future Sub Area Name: | Not Reported |
| Future Document Type: | Not Reported |
| Future Due Date: | Not Reported |
| Schedule Area Name: | Not Reported |
| Schedule Sub Area Name: | Not Reported |
| Schedule Document Type: | Not Reported |
| Schedule Due Date: | Not Reported |
| Schedule Revised Date: | Not Reported |

| LA BREA MOTORS<br>339 SOUTH LA BREA AVENUE, LOS ANGELES, CA, 90036 | | S105024639 | |
|---|---|---|---|
| ▲ N96 | ESE 1/2 - 1 | (4862 ft. / 0.921 mi.) | State- and tribal - equivalent CERCLIS<br>State and tribal voluntary cleanup sites |
| | 22 ft. Higher Elevation | 212 ft. Above Sea Level | Other Ascertainable Records |

**Worksheet:**

**ENVIROSTOR: State- and tribal - equivalent CERCLIS**

| | |
|---|---|
| Facility ID: | 60001395 |
| Status: | No Further Action |
| Status Date: | 02/14/2012 |
| Site Code: | 301517 |
| Site Type: | Voluntary Cleanup |
| Site Type Detailed: | Voluntary Cleanup |
| Acres: | 0.37 |
| NPL: | NO |
| Regulatory Agencies: | SMBRP |
| Lead Agency: | SMBRP |
| Program Manager: | Not Reported |
| Supervisor: | Javier Hinojosa |

**LA BREA MOTORS, 339 SOUTH LA BREA AVENUE, LOS ANGELES, CA 90036 (Continued)**

| | |
|---|---|
| Division Branch: | Cleanup Chatsworth |
| Assembly: | 50 |
| Senate: | 26 |
| Special Program: | Voluntary Cleanup Program |
| Restricted Use: | NO |
| Site Mgmt Req: | NONE SPECIFIED |
| Funding: | Responsible Party |
| Latitude: | 34.06775 |
| Longitude: | -118.3440 |
| APN: | 5508-001-008, 5508-001-009, 5508-001-010 |
| Past Use: | VEHICLE MAINTENANCE |
| Potential COC: | Tetrachloroethylene (PCE Trichloroethylene (TCE |
| Confirmed COC: | Tetrachloroethylene (PCE Trichloroethylene (TCE |
| Potential Description: | OTH |
| Alias Name: | 5508-001-008 |
| Alias Type: | APN |
| Alias Name: | 5508-001-009 |
| Alias Type: | APN |
| Alias Name: | 5508-001-010 |
| Alias Type: | APN |
| Alias Name: | 301517 |
| Alias Type: | Project Code (Site Code) |
| Alias Name: | 60001395 |
| Alias Type: | Envirostor ID Number |

**Completed Info:**

| | |
|---|---|
| Completed Area Name: | PROJECT WIDE |
| Completed Sub Area Name: | Not Reported |
| Completed Document Type: | Cost Recovery Closeout Memo |
| Completed Date: | 07/22/2011 |
| Comments: | Not Reported |
| Completed Area Name: | PROJECT WIDE |
| Completed Sub Area Name: | Not Reported |
| Completed Document Type: | No Further Action Letter |
| Completed Date: | 06/10/2011 |
| Comments: | Issued NFA Letter |
| Completed Area Name: | PROJECT WIDE |
| Completed Sub Area Name: | Not Reported |
| Completed Document Type: | Preliminary Endangerment Assessment Report |
| Completed Date: | 03/30/2011 |
| Comments: | DTSC issued letter requesting Risk Assessment. |
| Completed Area Name: | PROJECT WIDE |
| Completed Sub Area Name: | Not Reported |
| Completed Document Type: | Risk Assessment Report |
| Completed Date: | 06/10/2011 |
| Comments: | Response to DTSC comments on Risk Assessment considered acceptable. DTSC issued NFA letter. |
| Completed Area Name: | PROJECT WIDE |

**LA BREA MOTORS, 339 SOUTH LA BREA AVENUE, LOS ANGELES, CA 90036 (Continued)**

| | |
|---|---|
| Completed Sub Area Name: | Not Reported |
| Completed Document Type: | Voluntary Cleanup Agreement Termination Notification |
| Completed Date: | 06/16/2011 |
| Comments: | Sent letter |
| Completed Area Name: | PROJECT WIDE |
| Completed Sub Area Name: | Not Reported |
| Completed Document Type: | Voluntary Cleanup Agreement |
| Completed Date: | 01/11/2011 |
| Comments: | VCA executed |
| Future Area Name: | Not Reported |
| Future Sub Area Name: | Not Reported |
| Future Document Type: | Not Reported |
| Future Due Date: | Not Reported |
| Schedule Area Name: | Not Reported |
| Schedule Sub Area Name: | Not Reported |
| Schedule Document Type: | Not Reported |
| Schedule Due Date: | Not Reported |
| Schedule Revised Date: | Not Reported |

**VCP: State and tribal voluntary cleanup sites**

| | |
|---|---|
| Facility ID: | 60001395 |
| Site Type: | Voluntary Cleanup |
| Site Type Detail: | Voluntary Cleanup |
| Site Mgmt. Req.: | NONE SPECIFIED |
| Acres: | 0.37 |
| National Priorities List: | NO |
| Cleanup Oversight Agencies: | SMBRP |
| Lead Agency: | SMBRP |
| Lead Agency Description: | DTSC - Site Cleanup Program |
| Project Manager: | Not Reported |
| Supervisor: | Javier Hinojosa |
| Division Branch: | Cleanup Chatsworth |
| Site Code: | 301517 |
| Assembly: | 50 |
| Senate: | 26 |
| Special Programs Code: | Voluntary Cleanup Program |
| Status: | No Further Action |
| Status Date: | 02/14/2012 |
| Restricted Use: | NO |
| Funding: | Responsible Party |
| Lat/Long: | 34.06775 / -118.3440 |
| APN: | 5508-001-008, 5508-001-009, 5508-001-010 |
| Past Use: | VEHICLE MAINTENANCE |
| Potential COC: | 30022, 30027 |
| Confirmed COC: | 30022,30027 |
| Potential Description: | OTH |
| Alias Name: | 5508-001-008 |
| Alias Type: | APN |

**LA BREA MOTORS, 339 SOUTH LA BREA AVENUE, LOS ANGELES, CA 90036 (Continued)**

| | |
|---|---|
| Alias Name: | 5508-001-009 |
| Alias Type: | APN |
| Alias Name: | 5508-001-010 |
| Alias Type: | APN |
| Alias Name: | 301517 |
| Alias Type: | Project Code (Site Code) |
| Alias Name: | 60001395 |
| Alias Type: | Envirostor ID Number |

**Completed Info:**

| | |
|---|---|
| Completed Area Name: | PROJECT WIDE |
| Completed Sub Area Name: | Not Reported |
| Completed Document Type: | Cost Recovery Closeout Memo |
| Completed Date: | 07/22/2011 |
| Comments: | Not Reported |
| Completed Area Name: | PROJECT WIDE |
| Completed Sub Area Name: | Not Reported |
| Completed Document Type: | No Further Action Letter |
| Completed Date: | 06/10/2011 |
| Comments: | Issued NFA Letter |
| Completed Area Name: | PROJECT WIDE |
| Completed Sub Area Name: | Not Reported |
| Completed Document Type: | Preliminary Endangerment Assessment Report |
| Completed Date: | 03/30/2011 |
| Comments: | DTSC issued letter requesting Risk Assessment. |
| Completed Area Name: | PROJECT WIDE |
| Completed Sub Area Name: | Not Reported |
| Completed Document Type: | Risk Assessment Report |
| Completed Date: | 06/10/2011 |
| Comments: | Response to DTSC comments on Risk Assessment considered acceptable.<br>DTSC issued NFA letter. |
| Completed Area Name: | PROJECT WIDE |
| Completed Sub Area Name: | Not Reported |
| Completed Document Type: | Voluntary Cleanup Agreement Termination Notification |
| Completed Date: | 06/16/2011 |
| Comments: | Sent letter |
| Completed Area Name: | PROJECT WIDE |
| Completed Sub Area Name: | Not Reported |
| Completed Document Type: | Voluntary Cleanup Agreement |
| Completed Date: | 01/11/2011 |
| Comments: | VCA executed |
| Future Area Name: | Not Reported |
| Future Sub Area Name: | Not Reported |
| Future Document Type: | Not Reported |
| Future Due Date: | Not Reported |
| Schedule Area Name: | Not Reported |
| Schedule Sub Area Name: | Not Reported |

**LA BREA MOTORS, 339 SOUTH LA BREA AVENUE, LOS ANGELES, CA 90036 (Continued)**

| | |
|---|---|
| Schedule Document Type: | Not Reported |
| Schedule Due Date: | Not Reported |
| Schedule Revised Date: | Not Reported |

**HIST CORTESE: Other Ascertainable Records**

| | |
|---|---|
| Region: | CORTESE |
| Facility County Code: | 19 |
| Reg By: | LTNKA |
| Reg Id: | 900360034 |

| LA BREA AVENUE MOTORS - 359 S. LA BREA PROPERTY<br>359 SOUTH LA BREA AVENUE, LA BREA, CA, 90036 | | | S111418022 |
|---|---|---|---|
| ▲ N97 | ESE 1/2 - 1 | (4929 ft. / 0.933 mi.) | State- and tribal - equivalent CERCLIS |
| | 19 ft. Higher Elevation | 209 ft. Above Sea Level | |

**Worksheet:**

**ENVIROSTOR: State- and tribal - equivalent CERCLIS**

| | |
|---|---|
| Facility ID: | 60001611 |
| Status: | No Further Action |
| Status Date: | 04/03/2012 |
| Site Code: | 301551 |
| Site Type: | Evaluation |
| Site Type Detailed: | Evaluation |
| Acres: | 0.31 |
| NPL: | NO |
| Regulatory Agencies: | SMBRP |
| Lead Agency: | SMBRP |
| Program Manager: | Not Reported |
| Supervisor: | Javier Hinojosa |
| Division Branch: | Cleanup Chatsworth |
| Assembly: | 50 |
| Senate: | 26 |
| Special Program: | Voluntary Cleanup Program |
| Restricted Use: | NO |
| Site Mgmt Req: | NONE SPECIFIED |
| Funding: | Responsible Party |
| Latitude: | 34.06714 |
| Longitude: | -118.3442 |
| APN: | NONE SPECIFIED |
| Past Use: | VEHICLE MAINTENANCE |
| Potential COC: | Under Investigation Tetrachloroethylene (PCE TPH-diesel TPH-gas TPH-MOTOR OIL Trichloroethylene (TCE 1,1-Dichloroethane 1,1-Dichloroethylene |
| Confirmed COC: | 30022-NO 30024-NO 30025-NO 30192-NO 3002502-NO 30027-NO 30194-NO 31001-NO |

**LA BREA AVENUE MOTORS - 359 S. LA BREA PROPERTY, 359 SOUTH LA BREA AVENUE, LA BREA, CA 90036 (Continued)**

| | |
|---|---|
| Potential Description: | OTH, SOIL, SV |
| Alias Name: | 301551 |
| Alias Type: | Project Code (Site Code) |
| Alias Name: | 60001611 |
| Alias Type: | Envirostor ID Number |

**Completed Info:**

| | |
|---|---|
| Completed Area Name: | PROJECT WIDE |
| Completed Sub Area Name: | Not Reported |
| Completed Document Type: | Voluntary Cleanup Agreement |
| Completed Date: | 12/09/2011 |
| Comments: | VCA executed. |
| Completed Area Name: | PROJECT WIDE |
| Completed Sub Area Name: | Not Reported |
| Completed Document Type: | No Further Action Letter |
| Completed Date: | 04/03/2012 |
| Comments: | DTSC issued No Further Action Determination Letter on April 3, 2012. |
| Completed Area Name: | PROJECT WIDE |
| Completed Sub Area Name: | Not Reported |
| Completed Document Type: | Cost Recovery Closeout Memo |
| Completed Date: | 05/15/2012 |
| Comments: | CRU Closeout Memo |
| Completed Area Name: | PROJECT WIDE |
| Completed Sub Area Name: | Not Reported |
| Completed Document Type: | Preliminary Endangerment Assessment Report |
| Completed Date: | 02/10/2012 |
| Comments: | DTSC determined FA is required to fully assess potential site impacts. Additional soil gas investigation and GW assessment is necessary. |
| Completed Area Name: | PROJECT WIDE |
| Completed Sub Area Name: | Not Reported |
| Completed Document Type: | Site Characterization Workplan |
| Completed Date: | 02/21/2012 |
| Comments: | DTSC approved the work plan on 02/21/2012 |
| Completed Area Name: | PROJECT WIDE |
| Completed Sub Area Name: | Not Reported |
| Completed Document Type: | *Correspondence - Received |
| Completed Date: | 02/15/2012 |
| Comments: | Not Reported |
| Completed Area Name: | PROJECT WIDE |
| Completed Sub Area Name: | Not Reported |
| Completed Document Type: | Site Characterization Report |
| Completed Date: | 04/03/2012 |
| Comments: | DTSC concurs with the conclusion of the SSI Report that further environmental investigation of the Site is not required and approves the Report. DTSC issued No Further Action Determination Letter on |

**LA BREA AVENUE MOTORS - 359 S. LA BREA PROPERTY, 359 SOUTH LA BREA AVENUE, LA BREA, CA 90036 (Continued)**

April 3, 2012.

| | |
|---|---|
| Completed Area Name: | PROJECT WIDE |
| Completed Sub Area Name: | Not Reported |
| Completed Document Type: | Voluntary Cleanup Agreement Termination Notification |
| Completed Date: | 04/12/2012 |
| Comments: | VCA Termination. NFA required. |
| Future Area Name: | Not Reported |
| Future Sub Area Name: | Not Reported |
| Future Document Type: | Not Reported |
| Future Due Date: | Not Reported |
| Schedule Area Name: | Not Reported |
| Schedule Sub Area Name: | Not Reported |
| Schedule Document Type: | Not Reported |
| Schedule Due Date: | Not Reported |
| Schedule Revised Date: | Not Reported |

| LINN HOUSE (WESTSIDE HOSPICE)<br>1001 N MARTEL AVE, WEST HOLLYWOOD, CA, 90046 | | S118756607 |
|---|---|---|
| ▲ 98 | NNE 1/2 - 1 (5109 ft. / 0.968 mi.) | State- and tribal - equivalent CERCLIS |
| | 81 ft. Higher Elevation 271 ft. Above Sea Level | |

**Worksheet:**

**ENVIROSTOR: State- and tribal - equivalent CERCLIS**

| | |
|---|---|
| Facility ID: | 19830005 |
| Status: | No Action Required |
| Status Date: | 07/14/1994 |
| Site Code: | 300500 |
| Site Type: | Calmortgage |
| Site Type Detailed: | Calmortgage |
| Acres: | 0 |
| NPL: | NO |
| Regulatory Agencies: | SMBRP |
| Lead Agency: | SMBRP |
| Program Manager: | Sandra Karinen |
| Supervisor: | William Beckman |
| Division Branch: | Cleanup Sacramento |
| Assembly: | 50 |
| Senate: | 26 |
| Special Program: | Not Reported |
| Restricted Use: | NO |
| Site Mgmt Req: | NONE SPECIFIED |
| Funding: | CalMortgage |
| Latitude: | 34.08882 |
| Longitude: | -118.3516 |
| APN: | NONE SPECIFIED |
| Past Use: | NONE |

**LINN HOUSE (WESTSIDE HOSPICE), 1001 N MARTEL AVE, WEST HOLLYWOOD, CA 90046 (Continued)**

| | |
|---|---|
| Potential COC: | NONE SPECIFIED No Contaminants found |
| Confirmed COC: | No Contaminants found |
| Potential Description: | NMA |
| Alias Name: | 300500 |
| Alias Type: | Project Code (Site Code) |
| Alias Name: | 19830005 |
| Alias Type: | Envirostor ID Number |

**Completed Info:**

| | |
|---|---|
| Completed Area Name: | PROJECT WIDE |
| Completed Sub Area Name: | Not Reported |
| Completed Document Type: | Phase 1 |
| Completed Date: | 07/14/1994 |
| Comments: | Pursuant to the MOU, DTSC has reviewed an environmental site assessment and other documents for the Linn House (Westside Hospice) property. The property, currently two vacant lots that have been combined into one legal parcel, is intended for the location of a new hospice to be owned and operated by the Aids Healthcare Foundation. A Supplemental Phase I Environmental Assessment Report was prepared by DTSC and concluded that no action was needed for this property; there is no contamination on the property. |
| Future Area Name: | Not Reported |
| Future Sub Area Name: | Not Reported |
| Future Document Type: | Not Reported |
| Future Due Date: | Not Reported |
| Schedule Area Name: | Not Reported |
| Schedule Sub Area Name: | Not Reported |
| Schedule Document Type: | Not Reported |
| Schedule Due Date: | Not Reported |
| Schedule Revised Date: | Not Reported |

| LA BREA AVENUE MOTORS - 401 S. LA BREA PROPERTY<br>401 SOUTH LA BREA AVENUE, LA BREA, CA, 90036 | | S111418021 | |
|---|---|---|---|
| ▲ 99 | ESE 1/2 - 1 | (5155 ft. / 0.976 mi.) | State- and tribal - equivalent CERCLIS |
| | 17 ft. Higher Elevation | 207 ft. Above Sea Level | |

**Worksheet:**

**ENVIROSTOR: State- and tribal - equivalent CERCLIS**

| | |
|---|---|
| Facility ID: | 60001610 |
| Status: | No Further Action |
| Status Date: | 04/03/2012 |
| Site Code: | 301552 |
| Site Type: | Evaluation |
| Site Type Detailed: | Evaluation |

**LA BREA AVENUE MOTORS - 401 S. LA BREA PROPERTY, 401 SOUTH LA BREA AVENUE, LA BREA, CA 90036 (Continued)**

| | |
|---|---|
| Acres: | 1.25 |
| NPL: | NO |
| Regulatory Agencies: | SMBRP |
| Lead Agency: | SMBRP |
| Program Manager: | Not Reported |
| Supervisor: | Javier Hinojosa |
| Division Branch: | Cleanup Chatsworth |
| Assembly: | 50 |
| Senate: | 26 |
| Special Program: | Voluntary Cleanup Program |
| Restricted Use: | NO |
| Site Mgmt Req: | NONE SPECIFIED |
| Funding: | Responsible Party |
| Latitude: | 34.06668 |
| Longitude: | -118.3442 |
| APN: | NONE SPECIFIED |
| Past Use: | RETAIL - VEHICLES, VEHICLE MAINTENANCE |
| Potential COC: | Tetrachloroethylene (PCE TPH-gas Trichloroethylene (TCE |
| Confirmed COC: | 30022-NO 30025-NO 30027-NO |
| Potential Description: | OTH, SOIL, SV |
| Alias Name: | 301552 |
| Alias Type: | Project Code (Site Code) |
| Alias Name: | 60001610 |
| Alias Type: | Envirostor ID Number |

**Completed Info:**

| | |
|---|---|
| Completed Area Name: | PROJECT WIDE |
| Completed Sub Area Name: | Not Reported |
| Completed Document Type: | Cost Recovery Closeout Memo |
| Completed Date: | 05/15/2012 |
| Comments: | CRU Closeout Memo |
| Completed Area Name: | PROJECT WIDE |
| Completed Sub Area Name: | Not Reported |
| Completed Document Type: | Voluntary Cleanup Agreement |
| Completed Date: | 12/09/2011 |
| Comments: | VCA executed |
| Completed Area Name: | PROJECT WIDE |
| Completed Sub Area Name: | Not Reported |
| Completed Document Type: | Preliminary Endangerment Assessment Report |
| Completed Date: | 02/10/2012 |
| Comments: | DTSC determined FA is required. |
| Completed Area Name: | PROJECT WIDE |
| Completed Sub Area Name: | Not Reported |
| Completed Document Type: | Site Characterization Workplan |
| Completed Date: | 02/21/2012 |
| Comments: | Not Reported |
| Completed Area Name: | PROJECT WIDE |
| Completed Sub Area Name: | Not Reported |

**LA BREA AVENUE MOTORS - 401 S. LA BREA PROPERTY, 401 SOUTH LA BREA AVENUE, LA BREA, CA 90036 (Continued)**

| | |
|---|---|
| Completed Document Type: | Site Characterization Report |
| Completed Date: | 04/03/2012 |
| Comments: | DTSC concurs with the conclusion of the SSI Report that further environmental investigation of the Site is not required and approves the Report. DTSC issued No Further Action Determination Letter on April 3, 2012. |
| Completed Area Name: | PROJECT WIDE |
| Completed Sub Area Name: | Not Reported |
| Completed Document Type: | Voluntary Cleanup Agreement Termination Notification |
| Completed Date: | 04/12/2012 |
| Comments: | VCA Termination Letter. NFA determination |
| Completed Area Name: | PROJECT WIDE |
| Completed Sub Area Name: | Not Reported |
| Completed Document Type: | No Further Action Letter |
| Completed Date: | 04/03/2012 |
| Comments: | DTSC issued NFA Determination Letter April 3, 2012. |
| Future Area Name: | Not Reported |
| Future Sub Area Name: | Not Reported |
| Future Document Type: | Not Reported |
| Future Due Date: | Not Reported |
| Schedule Area Name: | Not Reported |
| Schedule Sub Area Name: | Not Reported |
| Schedule Document Type: | Not Reported |
| Schedule Due Date: | Not Reported |
| Schedule Revised Date: | Not Reported |

# GOVERNMENT RECORDS SEARCHED / DATA CURRENCY TRACKING

| St | Acronym | Full Name | Government Agency | Gov Date | Arvl. Date | Active Date |
|---|---|---|---|---|---|---|
| **ENVIRONMENTAL RECORDS** | | | | | | |
| ***Federal NPL site list*** | | | | | | |
| US | NPL | National Priority List | EPA | 07/17/2018 | 08/09/2018 | 09/07/2018 |
| US | Proposed NPL | Proposed National Priority List Sites | EPA | 07/17/2018 | 08/09/2018 | 09/07/2018 |
| US | NPL LIENS | Federal Superfund Liens | EPA | 10/15/1991 | 02/02/1994 | 03/30/1994 |
| ***Federal CERCLIS list*** | | | | | | |
| US | SEMS | Superfund Enterprise Management System | EPA | 07/17/2018 | 08/09/2018 | 09/07/2018 |
| ***Federal RCRA CORRACTS facilities list*** | | | | | | |
| US | CORRACTS | Corrective Action Report | EPA | 03/01/2018 | 03/28/2018 | 06/22/2018 |
| ***Federal RCRA TSD facilities list*** | | | | | | |
| US | RCRA-TSDF | RCRA - Treatment, Storage and Disposal | Environmental Protection Agency | 03/01/2018 | 03/28/2018 | 06/22/2018 |
| ***Federal RCRA generators list*** | | | | | | |
| US | RCRA-LQG | RCRA - Large Quantity Generators | Environmental Protection Agency | 03/01/2018 | 03/28/2018 | 06/22/2018 |
| US | RCRA-SQG | RCRA - Small Quantity Generators | Environmental Protection Agency | 03/01/2018 | 03/28/2018 | 06/22/2018 |
| US | RCRA-CESQG | RCRA - Conditionally Exempt Small Quantity Generators | Environmental Protection Agency | 03/01/2018 | 03/28/2018 | 06/22/2018 |
| ***Federal institutional controls / engineering controls registries*** | | | | | | |
| US | LUCIS | Land Use Control Information System | Department of the Navy | 05/14/2018 | 05/18/2018 | 07/20/2018 |
| US | US ENG CONTROLS | Engineering Controls Sites List | Environmental Protection Agency | 07/31/2018 | 08/28/2018 | 09/14/2018 |
| US | US INST CONTROL | Sites with Institutional Controls | Environmental Protection Agency | 07/31/2018 | 08/28/2018 | 09/14/2018 |
| ***Federal ERNS list*** | | | | | | |
| US | ERNS | Emergency Response Notification System | National Response Center, United States Coast | 06/18/2018 | 06/27/2018 | 09/14/2018 |
| ***State and tribal - equivalent NPL*** | | | | | | |
| CA | RESPONSE | State Response Sites | Department of Toxic Substances Control | 07/30/2018 | 07/31/2018 | 09/07/2018 |
| ***State and tribal - equivalent CERCLIS*** | | | | | | |
| CA | ENVIROSTOR | EnviroStor Database | Department of Toxic Substances Control | 07/30/2018 | 07/31/2018 | 09/07/2018 |
| ***State and tribal landfill / solid waste disposal*** | | | | | | |
| CA | SWF/LF (SWIS) | Solid Waste Information System | Department of Resources Recycling and Recover | 08/08/2018 | 08/10/2018 | 08/24/2018 |
| ***State and tribal leaking storage tank lists*** | | | | | | |
| CA | LUST REG 1 | Active Toxic Site Investigation | California Regional Water Quality Control Boa | 02/01/2001 | 02/28/2001 | 03/29/2001 |
| CA | LUST REG 7 | Leaking Underground Storage Tank Case Listing | California Regional Water Quality Control Boa | 02/26/2004 | 02/26/2004 | 03/24/2004 |
| CA | LUST | Leaking Underground Fuel Tank Report (GEOTRACKER) | State Water Resources Control Board | 09/10/2018 | 09/12/2018 | 10/08/2018 |
| CA | LUST REG 9 | Leaking Underground Storage Tank Report | California Regional Water Quality Control Boa | 03/01/2001 | 04/23/2001 | 05/21/2001 |
| CA | LUST REG 6V | Leaking Underground Storage Tank Case Listing | California Regional Water Quality Control Boa | 06/07/2005 | 06/07/2005 | 06/29/2005 |
| CA | LUST REG 6L | Leaking Underground Storage Tank Case Listing | California Regional Water Quality Control Boa | 09/09/2003 | 09/10/2003 | 10/07/2003 |
| CA | LUST REG 5 | Leaking Underground Storage Tank Database | California Regional Water Quality Control Boa | 07/01/2008 | 07/22/2008 | 07/31/2008 |

# GOVERNMENT RECORDS SEARCHED / DATA CURRENCY TRACKING

| St | Acronym | Full Name | Government Agency | Gov Date | Arvl. Date | Active Date |
|---|---|---|---|---|---|---|
| CA | LUST REG 2 | Fuel Leak List | California Regional Water Quality Control Boa | 09/30/2004 | 10/20/2004 | 11/19/2004 |
| CA | LUST REG 3 | Leaking Underground Storage Tank Database | California Regional Water Quality Control Boa | 05/19/2003 | 05/19/2003 | 06/02/2003 |
| CA | LUST REG 4 | Underground Storage Tank Leak List | California Regional Water Quality Control Boa | 09/07/2004 | 09/07/2004 | 10/12/2004 |
| CA | LUST REG 8 | Leaking Underground Storage Tanks | California Regional Water Quality Control Boa | 02/14/2005 | 02/15/2005 | 03/28/2005 |
| US | INDIAN LUST R10 | Leaking Underground Storage Tanks on Indian Land | EPA Region 10 | 04/12/2018 | 05/18/2018 | 07/20/2018 |
| US | INDIAN LUST R9 | Leaking Underground Storage Tanks on Indian Land | Environmental Protection Agency | 04/10/2018 | 05/18/2018 | 07/20/2018 |
| US | INDIAN LUST R8 | Leaking Underground Storage Tanks on Indian Land | EPA Region 8 | 04/25/2018 | 05/18/2018 | 07/20/2018 |
| US | INDIAN LUST R7 | Leaking Underground Storage Tanks on Indian Land | EPA Region 7 | 04/24/2018 | 05/18/2018 | 07/20/2018 |
| US | INDIAN LUST R6 | Leaking Underground Storage Tanks on Indian Land | EPA Region 6 | 04/01/2018 | 05/18/2018 | 07/20/2018 |
| US | INDIAN LUST R4 | Leaking Underground Storage Tanks on Indian Land | EPA Region 4 | 05/08/2018 | 05/18/2018 | 07/20/2018 |
| US | INDIAN LUST R1 | Leaking Underground Storage Tanks on Indian Land | EPA Region 1 | 04/13/2018 | 05/18/2018 | 07/20/2018 |
| US | INDIAN LUST R5 | Leaking Underground Storage Tanks on Indian Land | EPA, Region 5 | 04/12/2018 | 05/18/2018 | 07/20/2018 |
| CA | CPS-SLIC | Statewide SLIC Cases (GEOTRACKER) | State Water Resources Control Board | 09/10/2018 | 09/12/2018 | 10/09/2018 |
| CA | SLIC REG 1 | Active Toxic Site Investigations | California Regional Water Quality Control Boa | 04/03/2003 | 04/07/2003 | 04/25/2003 |
| CA | SLIC REG 2 | Spills, Leaks, Investigation & Cleanup Cost Recovery Listing | Regional Water Quality Control Board San Fran | 09/30/2004 | 10/20/2004 | 11/19/2004 |
| CA | SLIC REG 3 | Spills, Leaks, Investigation & Cleanup Cost Recovery Listing | California Regional Water Quality Control Boa | 05/18/2006 | 05/18/2006 | 06/15/2006 |
| CA | SLIC REG 4 | Spills, Leaks, Investigation & Cleanup Cost Recovery Listing | Region Water Quality Control Board Los Angele | 11/17/2004 | 11/18/2004 | 01/04/2005 |
| CA | SLIC REG 5 | Spills, Leaks, Investigation & Cleanup Cost Recovery Listing | Regional Water Quality Control Board Central | 04/01/2005 | 04/05/2005 | 04/21/2005 |
| CA | SLIC REG 6V | Spills, Leaks, Investigation & Cleanup Cost Recovery Listing | Regional Water Quality Control Board, Victorv | 05/24/2005 | 05/25/2005 | 06/16/2005 |
| CA | SLIC REG 6L | SLIC Sites | California Regional Water Quality Control Boa | 09/07/2004 | 09/07/2004 | 10/12/2004 |
| CA | SLIC REG 7 | SLIC List | California Regional Quality Control Board, Co | 11/24/2004 | 11/29/2004 | 01/04/2005 |
| CA | SLIC REG 8 | Spills, Leaks, Investigation & Cleanup Cost Recovery Listing | California Region Water Quality Control Board | 04/03/2008 | 04/03/2008 | 04/14/2008 |
| CA | SLIC REG 9 | Spills, Leaks, Investigation & Cleanup Cost Recovery Listing | California Regional Water Quality Control Boa | 09/10/2007 | 09/11/2007 | 09/28/2007 |
| ***State and tribal registered storage tank lists*** | | | | | | |
| CA | UST | Active UST Facilities | SWRCB | 09/10/2018 | 09/12/2018 | 10/03/2018 |
| CA | MILITARY UST SITES | Military UST Sites (GEOTRACKER) | State Water Resources Control Board | 09/10/2018 | 09/12/2018 | 10/09/2018 |
| CA | UST CLOSURE | Proposed Closure of Underground Storage Tank (UST) Cases | State Water Resources Control Board | 09/10/2018 | 09/12/2018 | 10/03/2018 |
| CA | UST MENDOCINO | Mendocino County UST Database | Department of Public Health | 03/28/2018 | 05/25/2018 | 07/10/2018 |
| CA | AST | Aboveground Petroleum Storage Tank Facilities | California Environmental Protection Agency | 07/06/2016 | 07/12/2016 | 09/19/2016 |
| US | INDIAN UST R10 | Underground Storage Tanks on Indian Land | EPA Region 10 | 04/12/2018 | 05/18/2018 | 07/20/2018 |
| US | INDIAN UST R9 | Underground Storage Tanks on Indian Land | EPA Region 9 | 04/10/2018 | 05/18/2018 | 07/20/2018 |
| US | INDIAN UST R8 | Underground Storage Tanks on Indian Land | EPA Region 8 | 04/25/2018 | 05/18/2018 | 07/20/2018 |
| US | INDIAN UST R7 | Underground Storage Tanks on Indian Land | EPA Region 7 | 04/24/2018 | 05/18/2018 | 07/20/2018 |
| US | INDIAN UST R6 | Underground Storage Tanks on Indian Land | EPA Region 6 | 04/01/2018 | 05/18/2018 | 07/20/2018 |
| US | INDIAN UST R1 | Underground Storage Tanks on Indian Land | EPA, Region 1 | 04/13/2018 | 05/18/2018 | 07/20/2018 |
| US | INDIAN UST R4 | Underground Storage Tanks on Indian Land | EPA Region 4 | 05/08/2018 | 05/18/2018 | 07/20/2018 |
| US | INDIAN UST R5 | Underground Storage Tanks on Indian Land | EPA Region 5 | 04/12/2018 | 05/18/2018 | 07/20/2018 |
| US | FEMA UST | Underground Storage Tank Listing | FEMA | 05/15/2017 | 05/30/2017 | 10/13/2017 |

# GOVERNMENT RECORDS SEARCHED / DATA CURRENCY TRACKING

| St | Acronym | Full Name | Government Agency | Gov Date | Arvl. Date | Active Date |
|---|---|---|---|---|---|---|
| ***State and tribal voluntary cleanup sites*** | | | | | | |
| US | INDIAN VCP R7 | Voluntary Cleanup Priority Lisitng | EPA, Region 7 | 03/20/2008 | 04/22/2008 | 05/19/2008 |
| US | INDIAN VCP R1 | Voluntary Cleanup Priority Listing | EPA, Region 1 | 07/27/2015 | 09/29/2015 | 02/18/2016 |
| CA | VCP | Voluntary Cleanup Program Properties | Department of Toxic Substances Control | 07/30/2018 | 07/31/2018 | 09/07/2018 |
| ***State and tribal Brownfields sites*** | | | | | | |
| CA | BROWNFIELDS | Considered Brownfieds Sites Listing | State Water Resources Control Board | 06/25/2018 | 06/27/2018 | 08/06/2018 |
| ***Other Records*** | | | | | | |
| US | CONSENT | Superfund (CERCLA) Consent Decrees | Department of Justice, Consent Decree Library | 06/30/2018 | 07/17/2018 | 10/05/2018 |
| US | ROD | Records Of Decision | EPA | 07/17/2018 | 08/09/2018 | 10/05/2018 |
| US | LIENS 2 | CERCLA Lien Information | Environmental Protection Agency | 07/17/2018 | 08/09/2018 | 10/05/2018 |
| CA | HIST CAL-SITES | Calsites Database | Department of Toxic Substance Control | 08/08/2005 | 08/03/2006 | 08/24/2006 |
| US | DEBRIS REGION 9 | Torres Martinez Reservation Illegal Dump Site Locations | EPA, Region 9 | 01/12/2009 | 05/07/2009 | 09/21/2009 |
| CA | SWRCY | Recycler Database | Department of Conservation | 06/11/2018 | 06/13/2018 | 08/06/2018 |
| CA | CA FID UST | Facility Inventory Database | California Environmental Protection Agency | 10/31/1994 | 09/05/1995 | 09/29/1995 |
| CA | HIST UST | Hazardous Substance Storage Container Database | State Water Resources Control Board | 10/15/1990 | 01/25/1991 | 02/12/1991 |
| CA | SAN FRANCISCO AST | Aboveground Storage Tank Site Listing | San Francisco County Department of Public Hea | 04/19/2018 | 04/24/2018 | 05/04/2018 |
| CA | SWEEPS UST | SWEEPS UST Listing | State Water Resources Control Board | 06/01/1994 | 07/07/2005 | 08/11/2005 |
| US | LEAD SMELTER 2 | Lead Smelter Sites | American Journal of Public Health | 04/05/2001 | 10/27/2010 | 12/02/2010 |
| US | LEAD SMELTER 1 | Lead Smelter Sites | Environmental Protection Agency | 07/17/2018 | 08/09/2018 | 10/05/2018 |
| US | 2020 COR ACTION | 2020 Corrective Action Program List | Environmental Protection Agency | 09/30/2017 | 05/08/2018 | 07/20/2018 |
| US | PCB TRANSFORMER | PCB Transformer Registration Database | Environmental Protection Agency | 05/24/2017 | 11/30/2017 | 12/15/2017 |
| US | FUSRAP | Formerly Utilized Sites Remedial Action Program | Department of Energy | 08/08/2017 | 09/11/2018 | 09/14/2018 |
| US | EPA WATCH LIST | EPA WATCH LIST | Environmental Protection Agency | 08/30/2013 | 03/21/2014 | 06/17/2014 |
| US | US FIN ASSUR | Financial Assurance Information | Environmental Protection Agency | 05/31/2018 | 06/27/2018 | 10/05/2018 |
| US | US AIRS MINOR | Air Facility System Data | EPA | 10/12/2016 | 10/26/2016 | 02/03/2017 |
| US | US AIRS (AFS) | Aerometric Information Retrieval System Facility Subsystem ( | EPA | 10/12/2016 | 10/26/2016 | 02/03/2017 |
| US | COAL ASH DOE | Steam-Electric Plant Operation Data | Department of Energy | 12/31/2005 | 08/07/2009 | 10/22/2009 |
| US | COAL ASH EPA | Coal Combustion Residues Surface Impoundments List | Environmental Protection Agency | 07/01/2014 | 09/10/2014 | 10/20/2014 |
| US | SCRD DRYCLEANERS | State Coalition for Remediation of Drycleaners Listing | Environmental Protection Agency | 01/01/2017 | 02/03/2017 | 04/07/2017 |
| US | US HIST CDL | National Clandestine Laboratory Register | Drug Enforcement Administration | 05/18/2018 | 06/20/2018 | 09/14/2018 |
| US | Delisted NPL | National Priority List Deletions | EPA | 07/17/2018 | 08/09/2018 | 09/07/2018 |
| US | SEMS-ARCHIVE | Superfund Enterprise Management System Archive | EPA | 07/17/2018 | 08/09/2018 | 09/07/2018 |
| US | RCRA NonGen / NLR | RCRA - Non Generators / No Longer Regulated | Environmental Protection Agency | 03/01/2018 | 03/28/2018 | 06/22/2018 |
| US | HMIRS | Hazardous Materials Information Reporting System | U.S. Department of Transportation | 03/26/2018 | 03/27/2018 | 06/08/2018 |
| US | DOT OPS | Incident and Accident Data | Department of Transporation, Office of Pipeli | 07/31/2012 | 08/07/2012 | 09/18/2012 |
| US | US CDL | Clandestine Drug Labs | Drug Enforcement Administration | 05/18/2018 | 06/20/2018 | 09/14/2018 |
| US | US BROWNFIELDS | A Listing of Brownfields Sites | Environmental Protection Agency | 06/18/2018 | 06/20/2018 | 09/14/2018 |
| US | DOD | Department of Defense Sites | USGS | 12/31/2005 | 11/10/2006 | 01/11/2007 |
| US | FEDLAND | Federal and Indian Lands | U.S. Geological Survey | 12/31/2005 | 02/06/2006 | 01/11/2007 |
| US | FUDS | Formerly Used Defense Sites | U.S. Army Corps of Engineers | 01/31/2015 | 07/08/2015 | 10/13/2015 |
| US | UMTRA | Uranium Mill Tailings Sites | Department of Energy | 06/23/2017 | 10/11/2017 | 11/03/2017 |
| US | ODI | Open Dump Inventory | Environmental Protection Agency | 06/30/1985 | 08/09/2004 | 09/17/2004 |
| US | US MINES | Mines Master Index File | Department of Labor, Mine Safety and Health A | 08/01/2018 | 08/29/2018 | 10/05/2018 |
| US | US MINES 2 | Ferrous and Nonferrous Metal Mines Database Listing | USGS | 12/05/2005 | 02/29/2008 | 04/18/2008 |

# GOVERNMENT RECORDS SEARCHED / DATA CURRENCY TRACKING

| St | Acronym | Full Name | Government Agency | Gov Date | Arvl. Date | Active Date |
|---|---|---|---|---|---|---|
| US | US MINES 3 | Active Mines & Mineral Plants Database Listing | USGS | 04/14/2011 | 06/08/2011 | 09/13/2011 |
| US | PRP | Potentially Responsible Parties | EPA | 10/25/2013 | 10/17/2014 | 10/20/2014 |
| US | TRIS | Toxic Chemical Release Inventory System | EPA | 12/31/2016 | 01/10/2018 | 01/12/2018 |
| US | TSCA | Toxic Substances Control Act | EPA | 12/31/2016 | 06/21/2017 | 01/05/2018 |
| US | FTTS | FIFRA/ TSCA Tracking System - FIFRA (Federal Insecticide, Fu | EPA/Office of Prevention, Pesticides and Toxi | 04/09/2009 | 04/16/2009 | 05/11/2009 |
| US | FTTS INSP | FIFRA/ TSCA Tracking System - FIFRA (Federal Insecticide, Fu | EPA | 04/09/2009 | 04/16/2009 | 05/11/2009 |
| US | HIST FTTS | FIFRA/TSCA Tracking System Administrative Case Listing | Environmental Protection Agency | 10/19/2006 | 03/01/2007 | 04/10/2007 |
| US | HIST FTTS INSP | FIFRA/TSCA Tracking System Inspection & Enforcement Case Lis | Environmental Protection Agency | 10/19/2006 | 03/01/2007 | 04/10/2007 |
| US | SSTS | Section 7 Tracking Systems | EPA | 12/31/2009 | 12/10/2010 | 02/25/2011 |
| US | ICIS | Integrated Compliance Information System | Environmental Protection Agency | 11/18/2016 | 11/23/2016 | 02/10/2017 |
| US | PADS | PCB Activity Database System | EPA | 06/01/2017 | 06/09/2017 | 10/13/2017 |
| US | MLTS | Material Licensing Tracking System | Nuclear Regulatory Commission | 08/30/2016 | 09/08/2016 | 10/21/2016 |
| US | RADINFO | Radiation Information Database | Environmental Protection Agency | 07/02/2018 | 07/05/2018 | 10/05/2018 |
| US | FINDS | Facility Index System/Facility Registry System | EPA | 08/07/2018 | 09/05/2018 | 10/05/2018 |
| US | RAATS | RCRA Administrative Action Tracking System | EPA | 04/17/1995 | 07/03/1995 | 08/07/1995 |
| US | RMP | Risk Management Plans | Environmental Protection Agency | 08/01/2018 | 08/22/2018 | 10/05/2018 |
| US | BRS | Biennial Reporting System | EPA/NTIS | 12/31/2015 | 02/22/2017 | 09/28/2017 |
| US | PWS | Public Water System Data | EPA | 12/17/2013 | 01/09/2014 | 10/15/2014 |
| US | INDIAN RESERV | Indian Reservations | USGS | 12/31/2014 | 07/14/2015 | 01/10/2017 |
| US | INDIAN ODI | Report on the Status of Open Dumps on Indian Lands | Environmental Protection Agency | 12/31/1998 | 12/03/2007 | 01/24/2008 |
| CA | CA BOND EXP. PLAN | Bond Expenditure Plan | Department of Health Services | 01/01/1989 | 07/27/1994 | 08/02/1994 |
| CA | CDL | Clandestine Drug Labs | Department of Toxic Substances Control | 12/31/2017 | 06/12/2018 | 08/06/2018 |
| CA | CHMIRS | California Hazardous Material Incident Report System | Office of Emergency Services | 04/06/2018 | 04/24/2018 | 06/14/2018 |
| CA | CORTESE | "Cortese" Hazardous Waste & Substances Sites List | CAL EPA/Office of Emergency Information | 06/25/2018 | 06/27/2018 | 08/06/2018 |
| CA | CUPA SAN FRANCISCO CO | CUPA Facility Listing | San Francisco County Department of Environmen | 09/11/2018 | 09/12/2018 | 09/19/2018 |
| CA | CUPA LIVERMORE-PLEASANTON | CUPA Facility Listing | Livermore-Pleasanton Fire Department | 04/03/2018 | 05/07/2018 | 06/15/2018 |
| CA | DEED | Deed Restriction Listing | DTSC and SWRCB | 09/04/2018 | 09/05/2018 | 10/02/2018 |
| CA | DRYCLEAN AVAQMD | Antelope Valley Air Quality Management District Drycleaner L | Antelope Valley Air Quality Management Distri | 06/25/2018 | 06/28/2018 | 08/06/2018 |
| CA | DRYCLEAN SOUTH COAST | South Coast Air Quality Management District Drycleaner Listi | South Coast Air Quality Management District | 08/24/2018 | 08/30/2018 | 10/01/2018 |
| CA | DRYCLEANERS | Cleaner Facilities | Department of Toxic Substance Control | 05/31/2018 | 06/20/2018 | 08/06/2018 |
| CA | EMI | Emissions Inventory Data | California Air Resources Board | 12/31/2017 | 06/20/2018 | 08/06/2018 |
| CA | ENF | Enforcement Action Listing | State Water Resoruces Control Board | 08/01/2018 | 08/02/2018 | 09/07/2018 |
| CA | Financial Assurance 1 | Financial Assurance Information Listing | Department of Toxic Substances Control | 07/17/2018 | 07/24/2018 | 09/10/2018 |
| CA | Financial Assurance 2 | Financial Assurance Information Listing | California Integrated Waste Management Board | 08/14/2018 | 08/16/2018 | 09/10/2018 |
| CA | HAULERS | Registered Waste Tire Haulers Listing | Integrated Waste Management Board | 05/29/2018 | 05/30/2018 | 07/17/2018 |
| CA | HAZNET | Facility and Manifest Data | California Environmental Protection Agency | 12/31/2016 | 07/12/2017 | 10/17/2017 |
| CA | HIST CORTESE | Hazardous Waste & Substance Site List | Department of Toxic Substances Control | 04/01/2001 | 01/22/2009 | 04/08/2009 |
| CA | HWP | EnviroStor Permitted Facilities Listing | Department of Toxic Substances Control | 08/20/2018 | 08/21/2018 | 09/10/2018 |
| CA | HWT | Registered Hazardous Waste Transporter Database | Department of Toxic Substances Control | 07/09/2018 | 07/11/2018 | 08/24/2018 |
| CA | ICE | ICE | Department of Toxic Subsances Control | 08/20/2018 | 08/21/2018 | 09/10/2018 |
| CA | LDS | Land Disposal Sites Listing (GEOTRACKER) | State Water Qualilty Control Board | 09/10/2018 | 09/12/2018 | 10/08/2018 |
| CA | LIENS | Environmental Liens Listing | Department of Toxic Substances Control | 08/29/2018 | 08/30/2018 | 10/01/2018 |
| CA | MCS | Military Cleanup Sites Listing (GEOTRACKER) | State Water Resources Control Board | 09/10/2018 | 09/12/2018 | 10/09/2018 |
| CA | MINES | Mines Site Location Listing | Department of Conservation | 09/10/2018 | 09/12/2018 | 10/09/2018 |
| CA | MWMP | Medical Waste Management Program Listing | Department of Public Health | 08/28/2018 | 09/05/2018 | 10/03/2018 |
| CA | NPDES | NPDES Permits Listing | State Water Resources Control Board | 08/09/2018 | 08/10/2018 | 09/10/2018 |
| CA | PEST LIC | Pesticide Regulation Licenses Listing | Department of Pesticide Regulation | 09/04/2018 | 09/05/2018 | 10/03/2018 |

# GOVERNMENT RECORDS SEARCHED / DATA CURRENCY TRACKING

| St | Acronym | Full Name | Government Agency | Gov Date | Arvl. Date | Active Date |
|---|---|---|---|---|---|---|
| CA | PROC | Certified Processors Database | Department of Conservation | 06/11/2018 | 06/13/2018 | 08/06/2018 |
| CA | NOTIFY 65 | Proposition 65 Records | State Water Resources Control Board | 06/18/2018 | 06/20/2018 | 08/06/2018 |
| CA | SCH | School Property Evaluation Program | Department of Toxic Substances Control | 07/30/2018 | 07/31/2018 | 09/07/2018 |
| CA | SPILLS 90 | SPILLS90 data from FirstSearch | FirstSearch | 06/06/2012 | 01/03/2013 | 02/22/2013 |
| CA | TOXIC PITS | Toxic Pits Cleanup Act Sites | State Water Resources Control Board | 07/01/1995 | 08/30/1995 | 09/26/1995 |
| CA | UIC | UIC Listing | Deaprtment of Conservation | 04/27/2018 | 06/13/2018 | 07/17/2018 |
| CA | WASTEWATER PITS | Oil Wastewater Pits Listing | RWQCB, Central Valley Region | 05/08/2018 | 07/11/2018 | 09/13/2018 |
| CA | WDS | Waste Discharge System | State Water Resources Control Board | 06/19/2007 | 06/20/2007 | 06/29/2007 |
| CA | WIP | Well Investigation Program Case List | Los Angeles Water Quality Control Board | 07/03/2009 | 07/21/2009 | 08/03/2009 |
| CA | WMUDS/SWAT | Waste Management Unit Database | State Water Resources Control Board | 04/01/2000 | 04/10/2000 | 05/10/2000 |
| US | ABANDONED MINES | Abandoned Mines | Department of Interior | 09/10/2018 | 09/11/2018 | 09/14/2018 |
| US | ECHO | Enforcement & Compliance History Information | Environmental Protection Agency | 09/02/2018 | 09/05/2018 | 09/14/2018 |
| US | FUELS PROGRAM | EPA Fuels Program Registered Listing | EPA | 08/22/2018 | 08/22/2018 | 10/05/2018 |
| CA | CIWQS | California Integrated Water Quality System | State Water Resources Control Board | 09/04/2018 | 09/05/2018 | 10/02/2018 |
| CA | WDR | Waste Discharge Requirements Listing | State Water Resources Control Board | 09/10/2018 | 09/12/2018 | 10/09/2018 |
| CA | WELL STIM PROJ | Well Stimulation Project (GEOTRACKER) | State Water Resources Control Board | 09/10/2018 | 09/12/2018 | 10/09/2018 |
| CA | MILITARY PRIV SITES | Military Privatized Sites (GEOTRACKER) | State Water Resources Control Board | 09/10/2018 | 09/12/2018 | 10/09/2018 |
| US | IHS OPEN DUMPS | Open Dumps on Indian Land | Department of Health & Human Serivces, Indian | 04/01/2014 | 08/06/2014 | 01/29/2015 |
| CA | CERS TANKS | California Environmental Reporting System (CERS) Tanks | California Environmental Protection Agency | 07/23/2018 | 07/25/2018 | 09/05/2018 |
| CA | OTHER OIL GAS | Other Oil & Gas Projects Sites (GEOTRACKER) | State Water Resources Control Board | 09/10/2018 | 09/12/2018 | 10/09/2018 |
| CA | CERS | CalEPA Regulated Site Portal Data | California Environmental Protection Agency | 07/23/2018 | 07/25/2018 | 09/05/2018 |
| CA | CERS HAZ WASTE | CERS HAZ WASTE | CalEPA | 07/23/2018 | 07/25/2018 | 09/05/2018 |
| CA | UIC GEO | Underground Injection Control Sites (GEOTRACKER) | State Water Resource Control Board | 09/10/2018 | 09/12/2018 | 10/09/2018 |
| US | UXO | Unexploded Ordnance Sites | Department of Defense | 09/30/2017 | 06/19/2018 | 09/14/2018 |
| CA | SAMPLING POINT | Sampling Point ? Public Sites (GEOTRACKER) | State Water Resources Control Board | 09/10/2018 | 09/12/2018 | 10/09/2018 |
| US | DOCKET HWC | Hazardous Waste Compliance Docket Listing | Environmental Protection Agency | 05/31/2018 | 07/26/2018 | 10/05/2018 |
| CA | NON-CASE INFO | Non-Case Information Sites (GEOTRACKER) | State Water Resources Control Board | 09/10/2018 | 09/12/2018 | 10/09/2018 |
| CA | PROJECT | Project Sites (GEOTRACKER) | State Water Resources Control Board | 09/10/2018 | 09/12/2018 | 10/09/2018 |
| CA | PROD WATER PONDS | Produced Water Ponds Sites (GEOTRACKER) | State Water Resources Control Board | 09/10/2018 | 09/12/2018 | 10/09/2018 |

**HISTORICAL USE RECORDS**

| | | | | | | |
|---|---|---|---|---|---|---|
| US | EDR MGP | EDR Proprietary Manufactured Gas Plants | EDR, Inc. | | | |
| US | EDR Hist Auto | EDR Exclusive Historical Auto Stations | EDR, Inc. | | | |
| US | EDR Hist Cleaner | EDR Exclusive Historical Cleaners | EDR, Inc. | | | |
| CA | RGA LF | Recovered Government Archive Solid Waste Facilities List | Department of Resources Recycling and Recover | | 07/01/2013 | 01/13/2014 |
| CA | RGA LUST | Recovered Government Archive Leaking Underground Storage Tan | State Water Resources Control Board | | 07/01/2013 | 12/30/2013 |

# GOVERNMENT RECORDS SEARCHED / DATA CURRENCY TRACKING

| St | Acronym | Full Name | Government Agency | Gov Date | Arvl. Date | Active Date |
|---|---|---|---|---|---|---|
| **COUNTY RECORDS** | | | | | | |
| CA | CS ALAMEDA | Contaminated Sites | Alameda County Environmental Health Services | 08/03/2018 | 08/06/2018 | 09/05/2018 |
| CA | UST ALAMEDA | Underground Tanks | Alameda County Environmental Health Services | 07/06/2018 | 07/10/2018 | 09/11/2018 |
| CA | CUPA AMADOR | CUPA Facility List | Amador County Environmental Health | 07/01/2018 | 07/24/2018 | 08/20/2018 |
| CA | CUPA BUTTE | CUPA Facility Listing | Public Health Department | 04/21/2017 | 04/25/2017 | 08/09/2017 |
| CA | CUPA CALVERAS | CUPA Facility Listing | Calveras County Environmental Health | 08/02/2018 | 08/06/2018 | 08/20/2018 |
| CA | CUPA COLUSA | CUPA Facility List | Health & Human Services | 05/23/2018 | 05/24/2018 | 07/13/2018 |
| CA | SL CONTRA COSTA | Site List | Contra Costa Health Services Department | 08/20/2018 | 08/21/2018 | 09/11/2018 |
| CA | CUPA DEL NORTE | CUPA Facility List | Del Norte County Environmental Health Divisio | 04/27/2018 | 05/02/2018 | 06/15/2018 |
| CA | CUPA EL DORADO | CUPA Facility List | El Dorado County Environmental Management Dep | 09/04/2018 | 09/05/2018 | 09/18/2018 |
| CA | CUPA FRESNO | CUPA Resources List | Dept. of Community Health | 07/11/2018 | 07/17/2018 | 08/30/2018 |
| CA | CUPA GLENN | CUPA Facility List | Glenn County Air Pollution Control District | 01/22/2018 | 01/24/2018 | 03/14/2018 |
| CA | CUPA HUMBOLDT | CUPA Facility List | Humboldt County Environmental Health | 07/11/2018 | 07/13/2018 | 08/22/2018 |
| CA | CUPA IMPERIAL | CUPA Facility List | San Diego Border Field Office | 07/17/2018 | 07/24/2018 | 09/05/2018 |
| CA | CUPA INYO | CUPA Facility List | Inyo County Environmental Health Services | 04/02/2018 | 04/03/2018 | 06/14/2018 |
| CA | UST KERN | Underground Storage Tank Sites & Tank Listing | Kern County Environment Health Services Depar | 07/20/2018 | 07/25/2018 | 09/12/2018 |
| CA | CUPA KINGS | CUPA Facility List | Kings County Department of Public Health | 08/23/2018 | 08/24/2018 | 09/18/2018 |
| CA | CUPA LAKE | CUPA Facility List | Lake County Environmental Health | 08/08/2018 | 08/09/2018 | 08/22/2018 |
| CA | CUPA LASSEN | CUPA Facility List | Lassen County Environmental Health | 07/27/2018 | 08/06/2018 | 09/05/2018 |
| CA | AOCONCERN | San Gabriel Valley Areas of Concern | EPA Region 9 | 03/30/2009 | 03/31/2009 | 10/23/2009 |
| CA | HMS LOS ANGELES | HMS: Street Number List | Department of Public Works | 07/02/2018 | 07/13/2018 | 09/10/2018 |
| CA | LF LOS ANGELES | List of Solid Waste Facilities | La County Department of Public Works | 07/16/2018 | 07/18/2018 | 08/24/2018 |
| CA | LF LOS ANGELES CITY | City of Los Angeles Landfills | Engineering & Construction Division | 01/01/2018 | 05/01/2018 | 05/14/2018 |
| CA | SITE MIT LOS ANGELES | Site Mitigation List | Community Health Services | 04/01/2018 | 04/17/2018 | 06/19/2018 |
| CA | UST EL SEGUNDO | City of El Segundo Underground Storage Tank | City of El Segundo Fire Department | 01/21/2017 | 04/19/2017 | 05/10/2017 |
| CA | UST LONG BEACH | City of Long Beach Underground Storage Tank | City of Long Beach Fire Department | 03/09/2017 | 03/10/2017 | 05/03/2017 |
| CA | UST TORRANCE | City of Torrance Underground Storage Tank | City of Torrance Fire Department | 01/04/2018 | 01/05/2018 | 01/18/2018 |
| CA | CUPA MADERA | CUPA Facility List | Madera County Environmental Health | 08/30/2018 | 09/04/2018 | 09/19/2018 |
| CA | UST MARIN | Underground Storage Tank Sites | Public Works Department Waste Management | 07/11/2018 | 07/17/2018 | 09/12/2018 |
| CA | CUPA MERCED | CUPA Facility List | Merced County Environmental Health | 08/29/2018 | 08/31/2018 | 09/19/2018 |
| CA | CUPA MONO | CUPA Facility List | Mono County Health Department | 07/18/2018 | 09/04/2018 | 09/19/2018 |
| CA | CUPA MONTEREY | CUPA Facility Listing | Monterey County Health Department | 07/30/2018 | 08/02/2018 | 09/05/2018 |
| CA | LUST NAPA | Sites With Reported Contamination | Napa County Department of Environmental Manag | 01/09/2017 | 01/11/2017 | 03/02/2017 |
| CA | UST NAPA | Closed and Operating Underground Storage Tank Sites | Napa County Department of Environmental Manag | 08/27/2018 | 08/28/2018 | 10/03/2018 |
| CA | CUPA NEVADA | CUPA Facility List | Community Development Agency | 07/31/2018 | 08/02/2018 | 09/05/2018 |
| CA | IND_SITE ORANGE | List of Industrial Site Cleanups | Health Care Agency | 07/13/2018 | 08/08/2018 | 09/10/2018 |
| CA | LUST ORANGE | List of Underground Storage Tank Cleanups | Health Care Agency | 07/13/2018 | 08/08/2018 | 09/10/2018 |
| CA | UST ORANGE | List of Underground Storage Tank Facilities | Health Care Agency | 07/13/2018 | 08/06/2018 | 09/12/2018 |
| CA | MS PLACER | Master List of Facilities | Placer County Health and Human Services | 09/04/2018 | 09/06/2018 | 10/03/2018 |
| CA | CUPA PLUMAS | CUPA Facility List | Plumas County Environmental Health | 07/19/2018 | 07/25/2018 | 09/05/2018 |
| CA | LUST RIVERSIDE | Listing of Underground Tank Cleanup Sites | Department of Environmental Health | 07/09/2018 | 07/13/2018 | 08/24/2018 |
| CA | UST RIVERSIDE | Underground Storage Tank Tank List | Department of Environmental Health | 07/09/2018 | 07/13/2018 | 09/12/2018 |
| CA | CS SACRAMENTO | Toxic Site Clean-Up List | Sacramento County Environmental Management | 05/07/2018 | 07/03/2018 | 08/13/2018 |
| CA | ML SACRAMENTO | Master Hazardous Materials Facility List | Sacramento County Environmental Management | 05/14/2018 | 07/03/2018 | 08/13/2018 |
| CA | CUPA SAN BENITO | CUPA Facility List | San Benito County Environmental Health | 08/07/2018 | 08/09/2018 | 09/05/2018 |
| CA | PERMITS SAN BERNARDINO | Hazardous Material Permits | San Bernardino County Fire Department Hazardo | 07/27/2018 | 07/31/2018 | 09/10/2018 |

# GOVERNMENT RECORDS SEARCHED / DATA CURRENCY TRACKING

| St | Acronym | Full Name | Government Agency | Gov Date | Arvl. Date | Active Date |
|---|---|---|---|---|---|---|
| CA | HMMD SAN DIEGO | Hazardous Materials Management Division Database | Hazardous Materials Management Division | 06/04/2018 | 06/06/2018 | 07/17/2018 |
| CA | LF SAN DIEGO | Solid Waste Facilities | Department of Health Services | 04/18/2018 | 04/24/2018 | 06/19/2018 |
| CA | SAN DIEGO CO LOP | Local Oversight Program Listing | Department of Environmental Health | 07/17/2018 | 07/24/2018 | 08/24/2018 |
| CA | SAN DIEGO CO. SAM | Environmental Case Listing | San Diego County Department of Environmental | 03/23/2010 | 06/15/2010 | 07/09/2010 |
| CA | LUST SAN FRANCISCO | Local Oversite Facilities | Department Of Public Health San Francisco Cou | 09/19/2008 | 09/19/2008 | 09/29/2008 |
| CA | UST SAN FRANCISCO | Underground Storage Tank Information | Department of Public Health | 09/17/2018 | 09/18/2018 | 10/03/2018 |
| CA | UST SAN JOAQUIN | San Joaquin Co. UST | Environmental Health Department | 06/22/2018 | 06/26/2018 | 07/11/2018 |
| CA | CUPA SAN LUIS OBISPO | CUPA Facility List | San Luis Obispo County Public Health Departme | 08/20/2018 | 08/21/2018 | 09/07/2018 |
| CA | BI SAN MATEO | Business Inventory | San Mateo County Environmental Health Service | 06/12/2018 | 06/15/2018 | 08/06/2018 |
| CA | LUST SAN MATEO | Fuel Leak List | San Mateo County Environmental Health Service | 06/12/2018 | 06/15/2018 | 08/13/2018 |
| CA | CUPA SANTA BARBARA | CUPA Facility Listing | Santa Barbara County Public Health Department | 09/08/2011 | 09/09/2011 | 10/07/2011 |
| CA | CUPA SANTA CLARA | Cupa Facility List | Department of Environmental Health | 08/17/2018 | 08/22/2018 | 09/07/2018 |
| CA | HIST LUST SANTA CLARA | HIST LUST - Fuel Leak Site Activity Report | Santa Clara Valley Water District | 03/29/2005 | 03/30/2005 | 04/21/2005 |
| CA | LUST SANTA CLARA | LOP Listing | Department of Environmental Health | 03/03/2014 | 03/05/2014 | 03/18/2014 |
| CA | SAN JOSE HAZMAT | Hazardous Material Facilities | City of San Jose Fire Department | 08/01/2018 | 08/06/2018 | 09/11/2018 |
| CA | CUPA SANTA CRUZ | CUPA Facility List | Santa Cruz County Environmental Health | 01/21/2017 | 02/22/2017 | 05/23/2017 |
| CA | CUPA SHASTA | CUPA Facility List | Shasta County Department of Resource Manageme | 06/15/2017 | 06/19/2017 | 08/09/2017 |
| CA | LUST SOLANO | Leaking Underground Storage Tanks | Solano County Department of Environmental Man | 06/04/2018 | 06/08/2018 | 07/18/2018 |
| CA | UST SOLANO | Underground Storage Tanks | Solano County Department of Environmental Man | 06/04/2018 | 06/12/2018 | 07/12/2018 |
| CA | CUPA SONOMA | Cupa Facility List | County of Sonoma Fire & Emergency Services De | 06/19/2018 | 06/26/2018 | 07/17/2018 |
| CA | LUST SONOMA | Leaking Underground Storage Tank Sites | Department of Health Services | 07/03/2018 | 07/10/2018 | 08/24/2018 |
| CA | CUPA STANISLAUS | CUPA Facility List | Stanislaus County Department of Ennvironmenta | 08/14/2018 | 08/16/2018 | 08/24/2018 |
| CA | UST SUTTER | Underground Storage Tanks | Sutter County Department of Agriculture | 06/04/2018 | 06/08/2018 | 07/11/2018 |
| CA | CUPA TEHAMA | CUPA Facility List | Tehama County Department of Environmental Hea | 07/17/2018 | 08/02/2018 | 09/07/2018 |
| CA | CUPA TRINITY | CUPA Facility List | Department of Toxic Substances Control | 07/17/2018 | 07/24/2018 | 09/07/2018 |
| CA | CUPA TULARE | CUPA Facility List | Tulare County Environmental Health Services D | 09/13/2018 | 09/14/2018 | 09/19/2018 |
| CA | CUPA TUOLUMNE | CUPA Facility List | Divison of Environmental Health | 04/23/2018 | 04/25/2018 | 06/25/2018 |
| CA | BWT VENTURA | Business Plan, Hazardous Waste Producers, and Operating Unde | Ventura County Environmental Health Division | 07/02/2018 | 07/26/2018 | 09/05/2018 |
| CA | LF VENTURA | Inventory of Illegal Abandoned and Inactive Sites | Environmental Health Division | 12/01/2011 | 12/01/2011 | 01/19/2012 |
| CA | LUST VENTURA | Listing of Underground Tank Cleanup Sites | Environmental Health Division | 05/29/2008 | 06/24/2008 | 07/31/2008 |
| CA | MED WASTE VENTURA | Medical Waste Program List | Ventura County Resource Management Agency | 07/02/2018 | 07/26/2018 | 08/24/2018 |
| CA | UST VENTURA | Underground Tank Closed Sites List | Environmental Health Division | 09/04/2018 | 09/12/2018 | 10/04/2018 |
| CA | UST YOLO | Underground Storage Tank Comprehensive Facility Report | Yolo County Department of Health | 06/20/2018 | 07/03/2018 | 07/12/2018 |
| CA | CUPA YUBA | CUPA Facility List | Yuba County Environmental Health Department | 05/10/2018 | 05/15/2018 | 06/15/2018 |

**STREET AND ADDRESS INFORMATION**

© 2015 TomTom North America, Inc. All rights reserved. This material is proprietary and the subject of copyright protection and other intellectual property rights owned by or licensed to Tele Atlas North America, Inc. The use of this material is subject to the terms of a license agreement. You will be held liable for any unauthorized copying or disclosure of this material.

South Coast
Air Quality Management District
21865 Copley Drive, Diamond Bar, CA 91765-4178
(909) 396-2000 • www.aqmd.gov

DATE: 07/17/2018

EQUIPMENT LOCATED AT: 7800 BEVERLY BLVD
LOS ANGELES,CA 90036

LEGAL OWNER OR OPERATOR CO. ID: 20872
CBS CORPORATION
7800 BEVERLY BLVD ATTN: FACILITIES OPERATIONS
LOS ANGELES,CA,90036-2188

PERMIT/APPLICATION RENEWAL

| PERMIT/ APPL NBR | EQUIPMENT DESCRIPTION | NEXT RENEWAL DATE |
|---|---|---|
| BILLING YEAR: 2018 | | |
| D42632 | SPRAY BOOTH PAINT AND SOLVENT | 08/16/2019 |
| D42633 | SPRAY BOOTH PAINT AND SOLVENT | 08/16/2019 |
| ✓D61490 | I C E (50-500 HP) EM ELEC GEN-DIESEL | 08/16/2019 |
| F48214 | ICE (>500 hp) EM PORT N-RENT DIESEL | 08/16/2019 |
| ✓F50567 | I C E (>500 HP) EM ELEC GEN DIESEL | 08/16/2019 |
| ✓F76480 | I C E (50-500 HP) EM ELEC GEN-DIESEL | 08/16/2019 |
| ✓F90344 | I C E (50-500 HP) EM ELEC GEN-DIESEL | 08/16/2019 |
| ✓G37774 | I C E (>500 HP) EM ELEC GEN DIESEL | 08/16/2019 |
| P42517 | SPRAY BOOTH PAINT AND SOLVENT | 08/16/2019 |
| P54481 | SPRAY BOOTH PAINT AND SOLVENT | 08/16/2019 |

South Coast
Air Quality Management District
21865 Copley Drive, Diamond Bar, CA 91765-4178
(909) 396-2000 • www.aqmd.gov

# ACKNOWLEDGEMENT OF ANNUAL OPERATING PERMIT FEE PAYMENT

Dear Permit Holder:

This letter acknowledges your recent annual operating permit renewal fee payment for the permits to operate or applications listed on the enclosed attachment. The next renewal date for each permit or application is stated on the attachment. For facilities that have been issued a RECLAIM or Title V facility permit, the facility permit serves as a comprehensive permit to operate the equipment listed on the facility permit.

***This payment acknowledgment does NOT replace your original Permit to Operate, and you should NOT discard the original permit.***

You are required by SCAQMD Rule 206 to affix the ***original*** or a legible facsimile of the Permit to Operate upon the equipment so that the permit number, equipment description, and the operating conditions are clearly visible. If posting a facsimile, the original permit must be on file and at the facility, available for inspection upon request.

If the original permit has been lost, defaced or destroyed the permittee shall request a replacement Certified Permit Copy, in writing.

If there has been a name or mailing address change without a change of operator or location, a request for a corrected reissued permit shall be made in writing, by the permittee.

The written request and the fee for a replacement certified copy or reissue of an active permit should be sent to SCAQMD, P.O. Box 4944, Diamond Bar, CA 91765-0944. For questions regarding certified or reissued permits please contact Permit Services at 909-396-3385.

If you have any questions about this permit renewal acknowledgement letter please call SCAQMD's Billing Services Tuesday through Friday from 8 a.m. to 12 Noon and 1 p.m. to 5 p.m. at (909) 396-2900; or from inside California, you may call toll free at (866) 888-8838.

# PERMIT TO OPERATE



**This initial permit must be renewed ANNUALLY unless the equipment is moved, or changes ownership.**
**If the billing for the annual renewal fee (Rule 301.f) is not received by the expiration date, contact the District.**

**Legal Owner or Operator:** CBS CORPORATION
7800 BEVERLY BLVD, ATTN: FACILITIES OPERATIONS
LOS ANGELES, CA 90036-2188

ID 20872

**Equipment Location:** 7800 BEVERLY BLVD, LOS ANGELES, CA 90036

**Equipment Description :**

Internal Combustion Engine, Detroit Diesel, Model No. 8123-7416 (12V-92), Serial No. 3336157, Diesel-Fueled, Twelve Cylinders, Turbocharged, Aftercooled, 947 BHP, Driving an Emergency Electrical Generator

**Conditions :**

1. Operation of this equipment shall be conducted in accordance with all data and specifications submitted with the application under which this permit is issued unless otherwise noted below.
2. This equipment shall be properly maintained and kept in good operating condition at all times.
3. Operation of this equipment shall be conducted in accordance with all data and specifications submitted with the application under which this permit is issued unless otherwise noted below.
4. This equipment shall be properly maintained and kept in good operating condition at all times.
5. This engine shall not be operated more than 200 hours in any one year, which includes no more than 30 hours in any one year for maintenance and testing.
6. An operational non-resettable elapsed time meter shall be installed and maintained to indicate the engine elapsed operating time.
7. Engine operation beyond 30 hours per year allotted for maintenance and testing purposes shall be allowed only in the event of a loss of grid power or up to 30 minutes prior to a rotating outage, provided that the utility distribution company has ordered rotating outages in the control area where the engine is located or has indicated that it expects to issue such an order at a certain time, and the engine is located in a utility service block that is subject to the rotating outage. Engine operation shall be terminated immediately after the utility distribution company advises that a rotating outage is no longer imminent or in effect.
8. This engine shall not be used as part of a demand response program using interruptible service contract in which a facility receives a payment or reduced rates in return for reducing its electric load on the grid when requested to so by the utility or the grid operator.

**FILE COPY**

9. An engine operating log shall be kept and, documenting the total time the engine is operated each month and specific reason for operation as:

   A. Emergency use.
   B. Maintenance and testing.
   C. Other (describe the reason for operating).

   In addition, each time the engine is manually started, the log shall include the date of operation, the specific reason for operation, and the time meter reading (in hours and tenths of hours) at the beginning and end of operation.

10. On or before January 15th of each year, the operator shall record in the engine operating log the following:

    A. The total hours of operation for the previous calendar year, and
    B. The total hours of engine operation for maintenance and testing for the previous calendar year.

    Engine operating log shall be retained on site for a minimum of five calendar years and shall be made available to the Executive Officer or representative upon request.

11. This operator shall comply with all applicable requirements of Rules 431.2, 1470, and 1472.

## NOTICE

In accordance with Rule 206, this Permit to Operate or copy shall be posted on or within 8 meters of the equipment.

This permit does not authorize the emission of air contaminants in excess of those allowed by Division 26 of the Health and Safety Code of the State of California or the applicable Rules and Regulations of the South Coast Air Quality Management District (SCAQMD). This permit cannot be considered as permission to violate existing laws, ordinances, regulations or statutes of other government agencies.

Executive Officer

Dorris M Bailey

By Dorris M.Bailey/HD01
10/20/2015

**FILE COPY**

# PERMIT TO OPERATE

This initial permit must be renewed ANNUALLY unless the equipment is moved, or changes ownership.
If the billing for the annual renewal fee (Rule 301.f) is not received by the expiration date, contact the District.

Legal Owner or Operator: CBS CORPORATION
7800 BEVERLY BLVD, ATTN: FACILITIES OPERATIONS
LOS ANGELES, CA 90036-2188

ID 20872

**Equipment Location:** 7800 BEVERLY BLVD, LOS ANGELES, CA 90036

**Equipment Description :**

INTERNAL COMBUSTION ENGINE, JOHN DEERE, MODEL NO. 6076A, DIESEL-FUELED, EMERGENCY ELECTRICAL GENERATOR DRIVER, TURBOCHARGED, INTERCOOLED, SIX CYLINDERS, 250 BHP.

**Conditions :**

1. OPERATION OF THIS EQUIPMENT SHALL BE CONDUCTED IN ACCORDANCE WITH ALL DATA AND SPECIFICATIONS SUBMITTED WITH THE APPLICATION UNDER WHICH THIS PERMIT IS ISSUED UNLESS OTHERWISE NOTED BELOW.

2. THIS EQUIPMENT SHALL BE PROPERLY MAINTAINED AND KEPT IN GOOD OPERATING CONDITION AT ALL TIMES.

3. THIS ENGINE SHALL NOT OPERATE MORE THAN 200 HOURS IN ANY ONE YEAR, WHICH INCLUDES NO MORE THAN 20 HOURS IN ANY ONE YEAR FOR MAINTENANCE AND TESTING PURPOSES.

4. AN OPERATIONAL NON-RESETTABLE TOTALIZING TIME METER SHALL BE INSTALLED AND MAINTAINED TO INDICATE THE ENGINE ELAPSED OPERATING TIME.

5. THE OPERATION OF THE ENGINE BEYOND THE 20 HOURS PER YEAR ALLOTTED FOR ENGINE MAINTENANCE AND TESTING SHALL BE ALLOWED ONLY IN THE EVENT OF A LOSS OF GRID POWER OR UP TO 30 MINUTES PRIOR TO A ROTATING OUTAGE, PROVIDED THAT THE ELECTRICAL GRID OPERATOR OR ELECTRIC UTILITY HAS ORDERED ROTATING OUTAGES IN THE CONTROL AREA WHERE THE ENGINE IS LOCATED OR HAS INDICATED THAT IT EXPECTS TO ISSUE SUCH AN ORDER AT A CERTAIN TIME, AND THE ENGINE IS LOCATED IN A UTILITY SERVICE BLOCK THAT IS SUBJECT TO THE ROTATING OUTAGE. ENGINE OPERATION SHALL BE TERMINATED IMMEDIATELY AFTER THE UTILITY DISTRIBUTION COMPANY ADVISES THAT A ROTATING OUTAGE IS NO LONGER IMMINENT OR IN EFFECT.

6. THIS ENGINE SHALL NOT BE USED AS PART OF A DEMAND RESPONSE PROGRAM USING INTERRUPTIBLE SERVICE CONTRACT IN WHICH A FACILITY RECEIVES A PAYMENT OR REDUCED RATES IN RETURN FOR REDUCING ITS ELECTRIC LOAD ON THE GRID WHEN REQUESTED TO SO BY THE UTILITY OR THE GRID OPERATOR.

7. AN ENGINE OPERATING LOG SHALL BE MAINTAINED WHICH ON A MONTHLY BASIS SHALL LIST ALL ENGINE OPERATIONS IN EACH OF THE FOLLOWING AREAS:

**FILE COPY**

# PERMIT TO OPERATE

A. EMERGENCY USE HOURS OF OPERATION
B. MAINTENANCE AND TESTING HOURS
C. OTHER OPERATING HOURS (DESCRIBE THE REASON FOR OPERATION)
IN ADDITION, EACH TIME THE ENGINE IS STARTED MANUALLY, THE LOG SHALL INCLUDE THE DATE OF OPERATION AND THE TIMER READING IN HOURS AT THE BEGINNING AND END OF OPERATION THE LOG SHALL BE KEPT FOR A MINIMUM OF THREE CALENDAR YEARS PRIOR TO THE CURRENT YEAR AND MADE AVAILABLE TO DISTRICT PERSONNEL UPON REQUEST. THE TOTAL HOURS OF OPERATION FOR THE PREVIOUS CALENDAR YEAR SHALL BE RECORDED SOMETIME DURING THE FIRST 15 DAYS OF JANUARY OF EACH YEAR.

8. THE OPERATOR SHALL COMPLY WITH ALL APPLICABLE REQUIREMENTS OF RULES 431.2 AND 1470.

9. THE FUEL INJECTION TIMING OF THIS ENGINE SHALL BE MAINTAINED AT 4 DEGREES RETARDED RELATIVE TO STANDARD TIMING.

**THIS PERMIT TO OPERATE R-D61490 SUPERSEDES PERMIT TO OPERATE D61490 ISSUED 9/2/1992**

**NOTICE**

IN ACCORDANCE WITH RULE 206, THIS PERMIT TO OPERATE OR COPY SHALL BE POSTED ON OR WITHIN 8 METERS OF THE EQUIPMENT.

THIS PERMIT DOES NOT AUTHORIZE THE EMISSION OF AIR CONTAMINANTS IN EXCESS OF THOSE ALLOWED BY DIVISION 26 OF THE HEALTH AND SAFETY CODE OF THE STATE OF CALIFORNIA OR THE RULES OF THE AIR QUALITY MANAGEMENT DISTRICT. THIS PERMIT CANNOT BE CONSIDERED AS PERMISSION TO VIOLATE EXISTING LAWS, ORDINANCES, REGULATIONS OR STATUTES OF OTHER GOVERNMENT AGENCIES.

EXECUTIVE OFFICER

By Dorris M.Bailey/MQ01
7/24/2007

**FILE COPY**

SOUTH COAST AIR QUALITY MANAGEMENT DISTRICT
21865 Copley Drive, Diamond Bar, CA 91765


Permit No.
R-F50567
A/N 396927

# PERMIT TO OPERATE

This initial permit must be renewed ANNUALLY unless the equipment is moved, or changes ownership.
If the billing for the annual renewal fee (Rule 301.f) is not received by the expiration date, contact the District.

ID 20872

Legal Owner
or Operator: CBS CORPORATION
7800 BEVERLY BLVD, ATTN: FACILITIES OPERATIONS
LOS ANGELES, CA 90036-2188

**Equipment Location:** 7800 BEVERLY BLVD, LOS ANGELES, CA 90036

**Equipment Description :**

INTERNAL COMBUSTION ENGINE, CATERPILLAR, MODEL NO. 3512TA B, SERIAL NO. CMC00194/6DW01147, DIESEL-FUELED, TURBOCHARGED AND AFTERCOOLED, 12 CYLINDERS, 2160 BHP, DRIVING AN EMERGENCY ELECTRICAL GENERATOR.

**Conditions :**

1. OPERATION OF THIS EQUIPMENT SHALL BE CONDUCTED IN ACCORDANCE WITH ALL DATA AND SPECIFICATIONS SUBMITTED WITH THE APPLICATION UNDER WHICH THIS PERMIT IS ISSUED UNLESS OTHERWISE NOTED BELOW.

2. THIS EQUIPMENT SHALL BE PROPERLY MAINTAINED AND KEPT IN GOOD OPERATING CONDITION AT ALL TIMES.

3. THIS ENGINE SHALL NOT OPERATE MORE THAN 200 HOURS IN ANY ONE YEAR, WHICH INCLUDES NO MORE THAN 20 HOURS IN ANY ONE YEAR FOR MAINTENANCE AND TESTING PURPOSES.

4. AN OPERATIONAL NON-RESETTABLE TOTALIZING TIME METER SHALL BE INSTALLED AND MAINTAINED TO INDICATE THE ENGINE ELAPSED OPERATING TIME.

5. THE OPERATION OF THE ENGINE BEYOND THE 20 HOURS PER YEAR ALLOTTED FOR ENGINE MAINTENANCE AND TESTING SHALL BE ALLOWED ONLY IN THE EVENT OF A LOSS OF GRID POWER OR UP TO 30 MINUTES PRIOR TO A ROTATING OUTAGE, PROVIDED THAT THE ELECTRICAL GRID OPERATOR OR ELECTRIC UTILITY HAS ORDERED ROTATING OUTAGES IN THE CONTROL AREA WHERE THE ENGINE IS LOCATED OR HAS INDICATED THAT IT EXPECTS TO ISSUE SUCH AN ORDER AT A CERTAIN TIME, AND THE ENGINE IS LOCATED IN A UTILITY SERVICE BLOCK THAT IS SUBJECT TO THE ROTATING OUTAGE. ENGINE OPERATION SHALL BE TERMINATED IMMEDIATELY AFTER THE UTILITY DISTRIBUTION COMPANY ADVISES THAT A ROTATING OUTAGE IS NO LONGER IMMINENT OR IN EFFECT.

6. THIS ENGINE SHALL NOT BE USED AS PART OF A DEMAND RESPONSE PROGRAM USING INTERRUPTIBLE SERVICE CONTRACT IN WHICH A FACILITY RECEIVES A PAYMENT OR REDUCED RATES IN RETURN FOR REDUCING ITS ELECTRIC LOAD ON THE GRID WHEN REQUESTED TO SO BY THE UTILITY OR THE GRID OPERATOR.

**ORIGINAL**

## PERMIT TO OPERATE

7. AN ENGINE OPERATING LOG SHALL BE MAINTAINED WHICH ON A MONTHLY BASIS SHALL LIST ALL ENGINE OPERATIONS IN EACH OF THE FOLLOWING AREAS:
A. EMERGENCY USE HOURS OF OPERATION
B. MAINTENANCE AND TESTING HOURS
C. OTHER OPERATING HOURS (DESCRIBE THE REASON FOR OPERATION)
IN ADDITION, EACH TIME THE ENGINE IS STARTED MANUALLY, THE LOG SHALL INCLUDE THE DATE OF OPERATION AND THE TIMER READING IN HOURS AT THE BEGINNING AND END OF OPERATION THE LOG SHALL BE KEPT FOR A MINIMUM OF THREE CALENDAR YEARS PRIOR TO THE CURRENT YEAR AND MADE AVAILABLE TO DISTRICT PERSONNEL UPON REQUEST. THE TOTAL HOURS OF OPERATION FOR THE PREVIOUS CALENDAR YEAR SHALL BE RECORDED SOMETIME DURING THE FIRST 15 DAYS OF JANUARY OF EACH YEAR.

8. THE OPERATOR SHALL COMPLY WITH ALL APPLICABLE REQUIREMENTS OF RULES 431.2 AND 1470.

**THIS PERMIT TO OPERATE R-F50567 SUPERSEDES PERMIT TO OPERATE F50567 ISSUED 3/23/2002**

**NOTICE**

IN ACCORDANCE WITH RULE 206, THIS PERMIT TO OPERATE OR COPY SHALL BE POSTED ON OR WITHIN 8 METERS OF THE EQUIPMENT.

THIS PERMIT DOES NOT AUTHORIZE THE EMISSION OF AIR CONTAMINANTS IN EXCESS OF THOSE ALLOWED BY DIVISION 26 OF THE HEALTH AND SAFETY CODE OF THE STATE OF CALIFORNIA OR THE RULES OF THE AIR QUALITY MANAGEMENT DISTRICT. THIS PERMIT CANNOT BE CONSIDERED AS PERMISSION TO VIOLATE EXISTING LAWS, ORDINANCES, REGULATIONS OR STATUTES OF OTHER GOVERNMENT AGENCIES.

EXECUTIVE OFFICER

Dorris M Bailey

By Dorris M.Bailey/AM01
8/14/2007

**ORIGINAL**

SOUTH COAST AIR QUALITY MANAGEMENT DISTRICT
21865 Copley Drive, Diamond Bar, CA 91765

# PERMIT TO CONSTRUCT/OPERATE

**Permit No.**
**F90344**
**A/N 469669**
**Page 1**

***This initial permit must be renewed ANNUALLY unless the equipment is moved, or changes ownership.***
***If the billing for annual renewal fee (Rule 301.f) is not received by the expiration date, contact the District.***

**Legal Owner or Operator:** CBS CORPORATION
7800 BEVERLY BLVD ATTN: FACILITIES OPER/
LOS ANGELES, CA 90036-2188

**ID 20872**

**Equipment Location:** 7800 BEVERLY BLVD , LOS ANGELES, CA 90036

**Equipment Description:**

INTERNAL COMBUSTION ENGINE, CUMMINS, 6 CYLINDER, "TURBOCHARGED, AFTERCOOLED", MODEL QSL9-G2 (200 KW), SERIAL NO. 46699269, 364 BHP, DIESEL FUEL FUELED, DRIVING AN EMERGENCY ELECTRICAL GENERATOR.

**Conditions:**

1) OPERATION OF THIS EQUIPMENT SHALL BE CONDUCTED IN ACCORDANCE WITH ALL DATA AND SPECIFICATIONS SUBMITTED WITH THIS APPLICATION UNDER WHICH A PERMIT IS ISSUED UNLESS OTHERWISE NOTED BELOW.

2) THIS EQUIPMENT SHALL BE PROPERLY MAINTAINED AND KEPT IN GOOD OPERATING CONDITION AT ALL TIMES.

3) A NON-RESETTABLE TOTALIZING TIMER SHALL BE INSTALLED AND MAINTAINED TO INDICATED THE ENGINE ELAPSED OPERATING TIME.

4) AN ENGINE OPERATING LOG SHALL BE KEPT AND MAINTAINED ON FILE TO RECORD WHEN THIS ENGINE IS STARTED MANUALLY. THE LOG SHALL LIST THE DATE OF OPERATION, THE TIMER READING IN HOURS AT THE BEGINNING AND END OF OPERATION, AND THE REASON FOR OPERATION FOR A MINIMUM OF THREE YEARS FROM THE DATE OF ENTRY AND MADE AVAILABLE TO DISTRICT PERSONNEL UPON REQUEST. THE TOTAL HOURS OF OPERATION (INCLUDING HOURS FOR MANUAL AND AUTOMATIC OPERATION) SHALL BE RECORDED SOMETIME DURING THE FIRST 15 DAYS OF JANUARY OF EACH YEAR.

5) THIS ENGINE SHALL NOT OPERATE MORE THAN 200 HOURS IN ANY ONE YEAR, WHICH INCLUDES NO MORE THAN 50 HOURS IN ANY ONE YEAR FOR MAINTENANCE AND TESTING PURPOSES.

6) THE OPERATOR SHALL NOT PURCHASE ANY DIESEL FUEL UNLESS THE FUEL IS LOW SULFUR DIESEL FOR WHICH THE SULFUR CONTENT DOES NOT EXCEED 15 PPM BY WEIGHT. AS OF JANUARY 1, 2006, THE OPERATOR SHALL ONLY USE DIESEL FUEL WITH SULFUR CONTENT THAT DOES NOT EXCEED 15 PPM BY WEIGHT, UNLESS THE OPERATOR DEMONSTRATES IN WRITING TO THE EXECUTIVE OFFICER THAT SPECIFIC ADDITIONAL TIME IS NECESSARY. (THIS CONDITION DOES NOT APPLY TO NATURAL GAS OR LPG FUELED ENGINES).

**ORIGINAL**

7) OPERATION BEYOND THE 50 HOURS PER YEAR ALLOTTED FOR ENGINE MAINTENANCE AND TESTING SHALL BE ALLOWED ONLY IN THE EVENT OF A LOSS OF GRID POWER OR UP TO 30 MINUTES PRIOR TO A ROTATING OUTAGE, PROVIDED THAT: (A) THE UTILITY DISTRIBUTION COMPANY HAS ORDERED ROTATING OUTAGES IN THE CONTROL AREA WHERE THE ENGINE IS LOCATED OR HAS INDICATED THAT IT EXPECTS TO ISSUE SUCH AN ORDER AT A CERTAIN TIME; AND (B) THE ENGINE IS LOCATED IN A UTILITY SERVICE BLOCK THAT IS SUBJECT TO THE ROTATING OUTAGE. ENGINE OPERATION SHALL BE TERMINATED IMMEDIATELY AFTER THE UTILITY DISTRIBUTION COMPANY ADVISES THAT A ROTATING OUTAGE IS NO LONGER IMMINENT OR IN EFFECT.

8) THIS EQUIPMENT SHALL BE A US-EPA NON-ROAD CERTIFIED COMPRESSION IGNITION ENGINE AS EVIDENCED BY THE MANUFACTURER'S ENGINE TAG OR LABEL.

# PERMIT TO CONSTRUCT/OPERATE



***CONTINUATION OF PERMIT TO CONSTRUCT/OPERATE***

NOTICE

IN ACCORDANCE WITH RULE 206, THIS PERMIT TO OPERATE OR COPY SHALL BE POSTED ON OR WITHIN 8 METERS OF THE EQUIPMENT.

THIS PERMIT DOES NOT AUTHORIZE THE EMISSION OF AIR CONTAMINANTS IN EXCESS OF THOSE ALLOWED BY DIVISION 26 OF THE HEALTH AND SAFETY CODE OF THE STATE OF CALIFORNIA OR THE RULES OF THE AIR QUALITY MANAGEMENT DISTRICT. THIS PERMIT CANNOT BE CONSIDERED AS PERMISSION TO VIOLATE EXISTING LAWS, ORDINANCES, REGULATIONS OR STATUTES OF OTHER GOVERNMENT AGENCIES.

EXECUTIVE OFFICER



by Doris M. Bailey/ WC01
06/05/2007

**ORIGINAL**

SOUTH COAST AIR QUALITY MANAGEMENT DISTRICT
21865 East Copley Drive, Diamond Bar, CA 91765

# PERMIT TO OPERATE


Permit No.
F50567
A/N 396927

This initial permit must be renewed ANNUALLY unless the equipment is moved, or changes ownership.
If the billing for annual renewal fee (Rule 301.f) is not received by the expiration date, contact the District.

LEGAL OWNER
OR OPERATOR:

CBS INC
7800 BEVERLY BLVD ATTN: ACCT
LOS ANGELES, CA 90036-2188
ATTN.: FACILITIES DIRECTOR

ID 020872

**Equipment Location:** 7800 Beverly Blvd., LOS ANGELES, CA 90036

**Equipment Description:**

INTERNAL COMBUSTION ENGINE, CATERPILLAR, MODEL NO. 3512TA B, SERIAL NO. CMC00194/6DW01147, DIESEL FUELED, TURBOCHARGED & AFTERCOOLED, 12-CYLINDER, 2160 BHP, DRIVING AN EMERGENCY ELECTRICAL GENERATOR.

**Conditions:**

1) OPERATION OF THIS EQUIPMENT SHALL BE CONDUCTED IN ACCORDANCE WITH ALL DATA AND SPECIFICATIONS SUBMITTED WITH THE APPLICATION UNDER WHICH THIS PERMIT IS ISSUED UNLESS OTHERWISE NOTED BELOW.

2) THIS EQUIPMENT SHALL BE PROPERLY MAINTAINED AND KEPT IN GOOD OPERATING CONDITION AT ALL TIMES.

3) AN OPERATIONAL NON-RESETTABLE TOTALIZING TIME METER SHALL BE INSTALLED AND MAINTAINED TO INDICATE THE ENGINE ELAPSED OPERATING TIME.

4) THIS ENGINE SHALL NOT OPERATE MORE THAN 200 HOURS IN ANY ONE YEAR.

5) THIS ENGINE SHALL NOT OPERATE MORE THAN 50 HOURS IN ANY ONE YEAR FOR MAINTENANCE AND TESTING PURPOSES.

6) SULFUR CONTENT OF DIESEL FUEL SUPPLIED TO THE ENGINE SHALL NOT EXCEED 0.05% BY WEIGHT.

7) AN ENGINE OPERATING LOG LISTING THE DATE OF OPERATION AND THE ELAPSED TIME, IN HOURS, AND THE REASON FOR OPERATION SHALL BE KEPT AND MAINTAINED ON FILE FOR A MINIMUM OF TWO YEARS AND MADE AVAILABLE TO DISTRICT PERSONNEL UPON REQUEST.

8) IN ADDITION TO MAINTENANCE AND TESTING OF THIS ENGINE, THIS ENGINE SHALL ONLY OPERATE DURING EMERGENCIES RESULTING IN AN INTERRUPTION OF SERVICE OF THE PRIMARY POWER SUPPLY OR DURING STAGE II OR III ELECTRICAL EMERGENCY DECLARED BY THE CALIFORNIA INDEPENDENT SYSTEM OPERATOR.

**ORIGINAL**

CONTINUATION OF PERMIT TO OPERATE

NOTICE

IN ACCORDANCE WITH RULE 206, THIS PERMIT TO OPERATE OR COPY SHALL BE POSTED ON OR WITHIN 8 METERS OF THE EQUIPMENT.

THIS PERMIT DOES NOT AUTHORIZE THE EMISSION OF AIR CONTAMINANTS IN EXCESS OF THOSE ALLOWED BY DIVISION 26 OF THE HEALTH AND SAFETY CODE OF THE STATE OF CALIFORNIA OR THE RULES OF THE AIR QUALITY MANAGEMENT DISTRICT. THIS PERMIT CANNOT BE CONSIDERED AS PERMISSION TO VIOLATE EXISTING LAWS, ORDINANCES, REGULATIONS OR STATUTES OF OTHER GOVERNMENT AGENCIES.

EXECUTIVE OFFICER

Dorris M Bailey

By Dorris M. Bailey/am01
3/23/2002

**ORIGINAL**

| UNIVERSAL WASTE MANIFEST | 1. Generator ID Number | 2. Page 1 of | 3. Emergency Response Phone | 4. Waste Tracking Number |
|---|---|---|---|---|
| | CAD093350742 | 1 | 800-424-9300 CHEMTREC | 531886 LRI |

5. Generator's Name and Mailing Address
CBS Studios
7800 Beverly Blvd.
Los Angeles, CA 90036
Generator's Phone: 323 575-2462

Generator's Site Address (if different than mailing address)

6. Transporter 1 Company Name: Worldwide Recovery Systems Inc — U.S. EPA ID Number: CAR000175422

7. Transporter 2 Company Name — U.S. EPA ID Number

8. Designated Facility Name and Site Address
Lighting Resources LLC
805 E. Francis Street
Ontario, CA 91761
Facility's Phone: 909-923-7252

U.S. EPA ID Number: CAR000156125

| | 9. Waste Shipping Name and Description | 10. Containers No. | 10. Containers Type | 11. Total Quantity | 12. Unit Wt./Vol. | |
|---|---|---|---|---|---|---|
| 1. | Universal Waste - Compact Fluorescent Bulbs, Used for Recycling<br>295-PCS-COMPACTS BULBS | 5 | CF | 80 | P | |
| 2. | Universal Waste - 2' Fluorescent Lamps, Used for Recycling<br>204-PCS X 2'-LONG | 3 | CF | 60 | P | |
| 3. | Universal Waste - 4' Fluorescent Lamps, Used for Recycling<br>77-PCS X 4'-LONG | 1 | CF | 50 | P | |
| 4. | Universal Waste - 8' Fluorescent Lamps, Used for Recycling<br>61-PCS X 8'-LONG | 3 | CF | 75 | P | |

13. Special Handling Instructions and Additional Information
1) 5-BOXES 2) 3-BOXES 3) 1-BOX 4) 3-BOXES
Bill to WWR; Wear Proper PPE Clothing; **In case of emergency contact CHEMTREC (800) 424-9300 Registrant #CCN797473*; W/O #531886 -cp

14. GENERATOR'S/OFFEROR'S CERTIFICATION: I hereby declare that the contents of this consignment are fully and accurately described above by the proper shipping name, and are classified, packaged, marked and labeled/placarded, and are in all respects in proper condition for transport according to applicable international and national governmental regulations.

Generator's/Offeror's Printed/Typed Name: STAN PABLO — Signature: Stan Pablo — Month 8 Day 31 Year 18

15. International Shipments ☐ Import to U.S. ☐ Export from U.S. Port of entry/exit:
Transporter Signature (for exports only): Date leaving U.S.:

16. Transporter Acknowledgment of Receipt of Materials

Transporter 1 Printed/Typed Name: VALENTIN COTTER — Signature: Valentin Cotter — Month 08 Day 31 Year 18

Transporter 2 Printed/Typed Name — Signature — Month Day Year

17. Discrepancy

17a. Discrepancy Indication Space ☐ Quantity ☐ Type ☐ Residue ☐ Partial Rejection ☐ Full Rejection

Manifest Reference Number:

17b. Alternate Facility (or Generator) — U.S. EPA ID Number
Facility's Phone:

17c. Signature of Alternate Facility (or Generator) — Month Day Year

18. Designated Facility Owner or Operator: Certification of receipt of materials covered by the manifest except as noted in Item 17a

Printed/Typed Name: James Ecott — Signature: James Ecott — Month 9 Day 1 Year 18

DESIGNATED FACILITY TO GENERATOR

8/31/2018

WORLDWIDE

Worldwide Recovery Systems, Inc.
2621 Green River Rd #105-226
Corona, CA 92882

Phone: (866) 90-Waste | Fax: (909) 643-8161 www.86690waste.com

**Work Order #** 531886

**Date** 8/31/2018

| Bill To: | Ship To: |
|---|---|
| CBS Studio<br>7800 Beverly Blvd.<br>Los Angeles, CA 90036 | CBS Studio<br>7800 Beverly Blvd.<br>Los Angeles, CA 90036<br>EPA ID: CAD093350742<br>Contact: Mike Gamboa (323) 855-4701 |

| Disposal Facility | | | |
|---|---|---|---|
| Veolia<br>1704 W. First St.<br>Azusa, CA 91702<br>CAD008302903 | Demenno/Kerdoon<br>2000 N. Alameda St<br>Compton, CA 90222<br>CAT080013352 | CFR<br>2035 E 15th St<br>Los Angeles, CA 90021<br>CAL000270577 | Advanced Environmental<br>13579 Whittram Ave<br>Fontana, CA 92335<br>CAT080025711 |

| Waste | State Code | Manifest # | QTY |
|---|---|---|---|
| ☐ Waste Oil | 221 | | |
| ☐ Antifreeze | 134 | | |
| ☐ Oily Water | 223 | | |

| P.O. # | Technician | Rep | Terms | Manifest # |
|---|---|---|---|---|
| | | Erik | Net 30 | 531886LRI, 019212728JJK, 019212727JJK |

| Item Code | Item Description | QTY | Rate | Amount |
|---|---|---|---|---|
| ~~D-DR-55G-LNR1~~ | ~~55 Gallon Drum of Non-RCRA Liquids - Waterbase paint - USE~~ | ~~2~~ 4 | ~~195.00~~ | ~~390.00~~ |
| R-DR-55G-L-F1 | 55 Gallon Drum of Flammable Liquids (Thin Liquid, No Solids) - Acetone - Rine30-G | 1 | 225.00 | 225.00 |
| Uni-052 | Incandescent Lights - per box | 3 | 55.00 | 165.00 |
| Uni-055 | Compact Fluorescent Bulbs - per box | 2 | 55.00 | 110.00 |
| Uni-046 | 2 ft fluorescent light tubes - per box | 4 | 50.00 | 200.00 |
| Uni-046 | 4 ft fluorescent light tubes - per box | 3 | 55.00 | 165.00 |
| Uni-048 | 8 ft fluorescent light tubes - per box | 1 | 75.00 | 75.00 |
| | === SUPPLIES === | | | |
| M-DR-55G-CTS | 55 Gallon Closed Top Steel Drum | 1 | 45.00 | 45.00T |
| M-DR-55G-OTS | 55 Gallon Open Top Steel Drum | 1 | 50.00 | 50.00T |
| M-DR-30G-OTS | 30 Gallon Open Top Steel Drum | 2 | 45.00 | 90.00T |
| M-DR-30G-OTS | 30 Gallon Closed Top Steel Drum | 3 | 45.00 | 135.00T |
| | Subtotal | | | 1,845.00 |
| Surcharge-Sb1 (15) | California Senate Bill 1 (SB1), The Road Repair and Accountability Act of 2017<br>Facility and Energy Surcharge | 1 | 15.00% | 276.75 |
| | **Truck Type** | | | |
| | **Forklift On Site?** Yes | | | |
| | **Site Hours** 9am | | | |
| | Your signature below acknowleges that you have received clousre instructions for your new container please refer to instructions when applicable. | | | |

**Driver Site Time**

| | |
|---|---|
| **Subtotal** | |
| **Sales Tax (9.0%)** | |
| **Total** | |

Non-Conforming waste streams will be charged at their appropriate rate.
Prices on this work order are subject to change. initial:

Waste oil is recycled at a DTSC approved facility. initial:

GENERATOR'S/OFFEROR'S CERTIFICATION: I hereby declare that the contents of this consignment are fully and accurately described abouve by the proper shipping name, and are classified, packaged, marked and labeled/placarded, and are in all respects in proper condition for transport according to applicable international and national governmental regulations. If export shipment and I am the Primary Exporter, I certify that the contents of this consignment conform to the terms of the attached EPA Acknowledgement of Consent. I Certify that the waste minimazlion statement identified in 40 CFR 262.27(a) (if I am a large quantity generator or (b) (if I am a small quantity generator) is true.

Customer Signature: STAN PABLO Date: 8/31/18 Driver Signature:

WORLDWIDE

Worldwide Recovery Systems, Inc.
2621 Green River Rd #105-226
Corona, CA 92882

Phone: (866) 90-Waste | Fax: (909) 643-8161 www.86690waste.com

**Work Order #** 531886

| Date | |
|---|---|

| Bill To: | Ship To: |
|---|---|
| CBS Studio<br>7800 Beverly Blvd.<br>Los Angeles, CA 90036 | CBS Studio<br>7800 Beverly Blvd.<br>Los Angeles, CA 90036<br>EPA ID: CAD093360742<br>Contact: Mike Gamboa (323) 865-4701 |

| Disposal Facility | | | |
|---|---|---|---|
| Veolia<br>1704 W. First St.<br>Azusa, CA 91702<br>CAD008302903 | Demenno/Kerdoon<br>2000 N. Alameda St<br>Compton, CA 90222<br>CAT080013352 | CFR<br>2035 E 15th St<br>Los Angeles, CA 90021<br>CAL000270577 | Advanced Environmental<br>13579 Whittram Ave<br>Fontana, CA 92335<br>CAT080025711 |

| Waste | State Code | Manifest # | QTY |
|---|---|---|---|
| ☐ Waste Oil | 221 | | |
| ☐ Antifreeze | 134 | | |
| ☐ Oily Water | 223 | | |

| P.O. # | Technician | Rep | Terms | Manifest # |
|---|---|---|---|---|
| | | Erik | Net 30 | |

| Item Code | Item Description | QTY | Rate | Amount |
|---|---|---|---|---|
| e-Manifest | US EPA e-Manifest Fee, per manifest | 2 | 15.00 | 30.00 |
| | Waste pick up/ Replacements -op | | | |
| | **Truck Type** | | | |
| | **Forklift On Site?** Yes | | | |
| | **Site Hours** 8am | | | |
| | **Your signature below acknowleges that you have received closure instructions for your new container please refer to instructions when applicable.** | | | |

| Driver Site Time | |
|---|---|

| | |
|---|---|
| **Subtotal** | $2,151.75 |
| **Sales Tax (9.0%)** | $28.80 |
| **Total** | $2,180.55 |

Non-Conforming waste streams will be charged at their appropriate rate.
Prices on this work order are subject to change. initial:

Waste oil is recycled at a DTSC approved facility. initial:

GENERATOR'S/OFFEROR'S CERTIFICATION: I hereby declare that the contents of this consignment are fully and accurately described abouve by the proper shipping name, and are classified, packaged, marked and labeled/placarded, and are in all respects in proper condition for transport according to applicable international and national governmental regulations. If export shipment and I am the Primary Exporter, I certify that the contents of this consignment conform to the terms of the attached EPA Acknowledgement of Consent. I Certify that the waste minimaztion statement identified in 40 CFR 262.27(a) (If I am a large quantity generator or (b) (if I am a small quantity generator) is true.

Customer Signature: STALI PABLO Date: 8/31/18 Driver Signature:

| UNIVERSAL WASTE MANIFEST | 1. Generator ID Number | 2. Page 1 of | 3. Emergency Response Phone | 4. Waste Tracking Number |
|---|---|---|---|---|
| | CAD093350742 | 1 | 800-424-9300 CHEMTREC | 531886 LRI |

**5. Generator's Name and Mailing Address**

CDS Studios
7800 Beverly Blvd.
Los Angeles, CA 90036

Generator's Phone: 323 525-2462

**Generator's Site Address (if different than mailing address)**

**6. Transporter 1 Company Name**: Worldwide Recovery Systems Inc — **U.S. EPA ID Number**: CAR000175822

**7. Transporter 2 Company Name** — **U.S. EPA ID Number**

**8. Designated Facility Name and Site Address**

Lighting Resources LLC
805 E. Francis Street
Ontario, CA 91761

Facility's Phone: 909-923-7252

**U.S. EPA ID Number**: CAR000156125

| | 9. Waste Shipping Name and Description | 10. Containers No. | 10. Containers Type | 11. Total Quantity | 12. Unit Wt./Vol. | |
|---|---|---|---|---|---|---|
| 1. | Universal Waste - Compact Fluorescent Bulbs, Used for Recycling 295-PCS - COMPACT BULBS | 5 | CF | 80 | P | |
| 2. | Universal Waste - 2' Fluorescent Lamps, Used for Recycling 204-PCS X 2' LONG | 3 | CF | 60 | P | |
| 3. | Universal Waste - 4' Fluorescent Lamps, Used for Recycling 77-PCS X 4' LONG | 1 | CF | 50 | P | |
| 4. | Universal Waste - 8' Fluorescent Lamps, Used for Recycling 61-PCS X 8' LONG | 3 | CF | 75 | P | |

**13. Special Handling Instructions and Additional Information**

1) 5-BOXES 2) 3-BOXES 3) 1-BOX 4) 3-BOXES

Bill to WWR; Wear Proper PPE Clothing; **In case of emergency contact CHEMTREC (800) 424-9300 Registrant #CCR797473*; W/O #531886 -cp

**14. GENERATOR'S/OFFEROR'S CERTIFICATION:** I hereby declare that the contents of this consignment are fully and accurately described above by the proper shipping name, and are classified, packaged, marked and labeled/placarded, and are in all respects in proper condition for transport according to applicable international and national governmental regulations.

| Generator's/Offeror's Printed/Typed Name | Signature | Month | Day | Year |
|---|---|---|---|---|
| STAN PAPAS | St PAPAS | 8 | 31 | 15 |

**INT'L**

**15. International Shipments** ☐ Import to U.S. ☐ Export from U.S. Port of entry/exit:

Transporter Signature (for exports only): Date leaving U.S.:

**TRANSPORTER**

**16. Transporter Acknowledgment of Receipt of Materials**

| Transporter 1 Printed/Typed Name | Signature | Month | Day | Year |
|---|---|---|---|---|
| VALENTIN CORTEZ | Valentin Cortez | 08 | 31 | 15 |

| Transporter 2 Printed/Typed Name | Signature | Month | Day | Year |
|---|---|---|---|---|
| | | | | |

**DESIGNATED FACILITY**

**17. Discrepancy**

**17a. Discrepancy Indication Space** ☐ Quantity ☐ Type ☐ Residue ☐ Partial Rejection ☐ Full Rejection

Manifest Reference Number:

**17b. Alternate Facility (or Generator)** — **U.S. EPA ID Number**

Facility's Phone:

| 17c. Signature of Alternate Facility (or Generator) | Month | Day | Year |
|---|---|---|---|
| | | | |

**18. Designated Facility Owner or Operator: Certification of receipt of materials covered by the manifest except as noted in Item 17a**

| Printed/Typed Name | Signature | Month | Day | Year |
|---|---|---|---|---|
| | | | | |

GENERATOR'S / SHIPPERS INITIAL COPY

Please print or type. Form Approved. OMB No. 2050-0039

**UNIFORM HAZARDOUS WASTE MANIFEST**

| 1. Generator ID Number | 2. Page 1 of | 3. Emergency Response Phone | 4. Manifest Tracking Number |
|---|---|---|---|
| CAD093350742 | 1 | 800-424-9300 CHEMTREC | 019212727 JJK |

**GENERATOR**

5. Generator's Name and Mailing Address
CBS Studios
7800 Beverly Blvd.
Los Angeles, CA 90036
Generator's Phone: 323 575-2462

Generator's Site Address (if different than mailing address)

6. Transporter 1 Company Name: Worldwide Recovery Systems Inc — U.S. EPA ID Number: CAR000175422

7. Transporter 2 Company Name — U.S. EPA ID Number

8. Designated Facility Name and Site Address
US Ecology (Beatty, NV)
Highway 95, 11mi. S. of Beatty, P.O. Box 578
Beatty, NV 89003
Facility's Phone: 800-239-3943

U.S. EPA ID Number: NVT330010000

| 9a. HM | 9b. U.S. DOT Description (including Proper Shipping Name, Hazard Class, ID Number, and Packing Group (if any)) | 10. Containers No. | 10. Containers Type | 11. Total Quantity | 12. Unit Wt./Vol. | 13. Waste Codes | | |
|---|---|---|---|---|---|---|---|---|
| | 1. Non-RCRA Hazardous Waste, Liquid (Waterbase Paint) | 4 | DM | 220 | G | 331 | | |
| | 2. | | | | | | | |
| | 3. | | | | | | | |
| | 4. | | | | | | | |

14. Special Handling Instructions and Additional Information
1) 070131570-28954 4X55-9 OTM
Bill to WMR; Wear Proper PPE Clothing; **In case of emergency contact CHEMTREC (800) 424-9300 Registrant #CCN797473*; W/O #531886 -cp

15. **GENERATOR'S/OFFEROR'S CERTIFICATION:** I hereby declare that the contents of this consignment are fully and accurately described above by the proper shipping name, and are classified, packaged, marked and labeled/placarded, and are in all respects in proper condition for transport according to applicable international and national governmental regulations. If export shipment and I am the Primary Exporter, I certify that the contents of this consignment conform to the terms of the attached EPA Acknowledgment of Consent.
I certify that the waste minimization statement identified in 40 CFR 262.27(a) (if I am a large quantity generator) or (b) (if I am a small quantity generator) is true.

Generator's/Offeror's Printed/Typed Name: TAD PATTI — Signature — Month: 8 Day: 31 Year: 18

**INT'L**

16. International Shipments ☐ Import to U.S. ☐ Export from U.S. Port of entry/exit:
Transporter signature (for exports only): Date leaving U.S.:

**TRANSPORTER**

17. Transporter Acknowledgment of Receipt of Materials

Transporter 1 Printed/Typed Name: VALENTIN CORTEZ — Signature — Month: 08 Day: 31 Year: 18

Transporter 2 Printed/Typed Name — Signature — Month — Day — Year

**DESIGNATED FACILITY**

18. Discrepancy

18a. Discrepancy Indication Space ☐ Quantity ☐ Type ☐ Residue ☐ Partial Rejection ☐ Full Rejection

Manifest Reference Number:

18b. Alternate Facility (or Generator) — U.S. EPA ID Number

Facility's Phone:

18c. Signature of Alternate Facility (or Generator) — Month — Day — Year

19. Hazardous Waste Report Management Method Codes (i.e., codes for hazardous waste treatment, disposal, and recycling systems)

| 1. | 2. | 3. | 4. |
|---|---|---|---|
| | | | |

20. Designated Facility Owner or Operator: Certification of receipt of hazardous materials covered by the manifest except as noted in Item 18a

Printed/Typed Name — Signature — Month — Day — Year



GENERATOR'S INITIAL COPY

Please print or type. Form Approved. OMB No. 2050-0039

**UNIFORM HAZARDOUS WASTE MANIFEST**

1. Generator ID Number: CAD093350742
2. Page 1 of: 1
3. Emergency Response Phone: 800-424-9300 CHEMTREC
4. Manifest Tracking Number: 019212728 JJK

**GENERATOR**

5. Generator's Name and Mailing Address
CBS Studios
7800 Beverly Blvd.
Los Angeles, CA 90036
Generator's Phone: 323 575-2462

Generator's Site Address (if different than mailing address)

6. Transporter 1 Company Name: Worldwide Recovery Systems Inc
U.S. EPA ID Number: CAD000175422

7. Transporter 2 Company Name
U.S. EPA ID Number

8. Designated Facility Name and Site Address
Rineco
1607 Vulcan Road-Haskell
Benton, AR 72015
Facility's Phone: 800-377-4692
U.S. EPA ID Number: ARD981057870

| 9a. HM | 9b. U.S. DOT Description (including Proper Shipping Name, Hazard Class, ID Number, and Packing Group (if any)) | 10. Containers No. | 10. Containers Type | 11. Total Quantity | 12. Unit Wt./Vol. | 13. Waste Codes | | |
|---|---|---|---|---|---|---|---|---|
| X | 1. UN1993, Waste Flammable liquids, n.o.s. (Acetone), 3, PGII | 1 | DM | 30 | G | D001 | F003 | 214 |
| | 2. | | | | | | | |
| | 3. | | | | | | | |
| | 4. | | | | | | | |

14. Special Handling Instructions and Additional Information
1) ERG #: 128; 1805-09791 / X30-G-CTM
Bill to WWR; Wear Proper PPE Clothing; **In case of emergency contact CHEMTREC (800) 424-9300 Registrant #CCN797473*; W/O #531886 -cp

15. **GENERATOR'S/OFFEROR'S CERTIFICATION:** I hereby declare that the contents of this consignment are fully and accurately described above by the proper shipping name, and are classified, packaged, marked and labeled/placarded, and are in all respects in proper condition for transport according to applicable international and national governmental regulations. If export shipment and I am the Primary Exporter, I certify that the contents of this consignment conform to the terms of the attached EPA Acknowledgment of Consent.
I certify that the waste minimization statement identified in 40 CFR 262.27(a) (if I am a large quantity generator) or (b) (if I am a small quantity generator) is true.

Generator's/Offeror's Printed/Typed Name | Signature | Month | Day | Year

**INT'L**

16. International Shipments ☐ Import to U.S. ☐ Export from U.S. Port of entry/exit:
Transporter signature (for exports only): Date leaving U.S.:

**TRANSPORTER**

17. Transporter Acknowledgment of Receipt of Materials

Transporter 1 Printed/Typed Name: VALENTIN CORTEZ | Signature | Month: 08 | Day: 31 | Year: 18

Transporter 2 Printed/Typed Name | Signature | Month | Day | Year

**DESIGNATED FACILITY**

18. Discrepancy

18a. Discrepancy Indication Space ☐ Quantity ☐ Type ☐ Residue ☐ Partial Rejection ☐ Full Rejection

Manifest Reference Number:

18b. Alternate Facility (or Generator) | U.S. EPA ID Number

Facility's Phone:

18c. Signature of Alternate Facility (or Generator) | Month | Day | Year

19. Hazardous Waste Report Management Method Codes (i.e., codes for hazardous waste treatment, disposal, and recycling systems)

| 1. | 2. | 3. | 4. |
|---|---|---|---|
| | | | |

20. Designated Facility Owner or Operator: Certification of receipt of hazardous materials covered by the manifest except as noted in Item 18a

Printed/Typed Name | Signature | Month | Day | Year

EPA Form 8700-22 (Rev. 12-17) Previous editions are obsolete.

GENERATOR'S INITIAL COPY

# RINECO LAND DISPOSAL RESTRICTIONS NOTIFICATION FORM

**Generator:** CBS Studio **EPA ID #** CAD093350742

**EPA Codes** D001, F003 **State Man. Doc #** 019212728JJK **Man. Doc #**

**Profile #** 1805-09741 **Line Item** 9b-1

| EPA Waste Codes | | Waste Description & Treatment/ Regulatory Subcategory | NON-WASTEWATER | Concentration in mg/1 or Technology Code |
|---|---|---|---|---|
| ☐ | D001 | Ignitable characteristic wastes, except for 261.21(a)(1) High TOC subcatergory that are managed Non-CWA/nonCWA equivalent/non class I SDWA systems. | | DEACT and meet 268.48 standards or RORGS; or CMBST |
| ■ | D001 | High TOC Ignitable characteristic liquids subcategroy based on 40 CFR 261.21(a)(1)-greater than or equal to 10% TOC. | | RORGS; or CMBST; or POLYM |
| ☐ | D002 | Corrosive characteristic wastes that are managed in non-CWA non CWA equivalent, or class / SDWA systems. | | DEACT & meet 268.48 standards |

**D004-D011** Heavy Metals Expressed in Concentrations of mg/l (TCLP) and must meet 268.48 Standards. (NON-WASTEWATER)

| | | | | | |
|---|---|---|---|---|---|
| ☐ | D004 | Arsenic 5.0 | ☐ | D008 | Lead 0.75 |
| ☐ | D005 | Barium 21 | ☐ | D009 | Mercury 0.20 low mercury subcategory |
| ☐ | D006 | Cadmium 0.11 | ☐ | D010 | Selenium 5.7 |
| ☐ | D007 | Chromium 0.60 | ☐ | D011 | Silver 0.14 |

**D012-D043** Concentrations Expressed in mg/kg, and Must Meet 268.48 Standards. (NON-WASTEWATER)

| | | | | | | | | |
|---|---|---|---|---|---|---|---|---|
| ☐ | D012 | Endrin 0.13 | ☐ | D024 | m-cresol 5.6 | ☐ | D036 | Nitorbenzene 14 |
| ☐ | D013 | Lindane 0.066 | ☐ | D025 | p-cresol 5.6 | ☐ | D037 | Pentachlorophenol 7.4 |
| ☐ | D014 | Methoxychlor 0.18 | ☐ | D026 | Cresol Mixed Isomer 11.2 | ☐ | D038 | Pyridine 16 |
| ☐ | D015 | Toxaphene 2.6 | ☐ | D027 | p-dichlorbenzene 6.0 | ☐ | D039 | Tetrachloroethylene 6.0 |
| ☐ | D016 | 2,4 D 10 | ☐ | D028 | 1,2-dichloroethane 6.0 | ☐ | D040 | Trichlorethylene 6.0 |
| ☐ | D017 | 2,4,5-TP Silvex 7.9 | ☐ | D029 | 1,1-dichloroethylene 6.0 | ☐ | D041 | 2,4,5-Trichlorophenol 7.4 |
| ☐ | D018 | Benzene 10 | ☐ | D030 | 2,4-dinitrotoluene 140 | ☐ | D042 | 2,4,6-Trichlorophenol 7.4 |
| ☐ | D019 | Carbon Tetrachloride 6.0 | ☐ | D031 | Heptachlor & epoxides 0.066 | ☐ | D043 | Vinyl Chloride 6.0 |
| ☐ | D020 | Chlordane 0.26 | ☐ | D032 | Hexachlorbenzene 10 | | | |
| ☐ | D021 | Chlorobenzene 6.0 | ☐ | D033 | Hexachlorobutadiene 5.6 | | | |
| ☐ | D022 | Chloroform 6.0 | ☐ | D034 | Hexachloroethane 30 | | | |
| ☐ | D023 | o-cresol 5.6 | ☐ | D035 | Methyl Ethyl Ketone 36 | | | |

**F001-F005 Spent Solvents: concentrations expressed mg/kg** (NON-WASTWATER) **F003-F005 Non-Wastewater spent solvents expressed in mg/l (TCLP)**

| | | | | | |
|---|---|---|---|---|---|
| ■ | Acetone 160 | ☐ | Isobutyl Alchohol 170 | ☐ | Carbon disulfide 4.8 |
| ☐ | Benzene 10 | ☐ | Methylene Chloride 30 | ☐ | Cyclohexanone 0.75 |
| ☐ | N-butyl alcohol | ☐ | Methyl Ethyl Ketone 36 | ☐ | Methanol 0.75 |
| ☐ | carbontetrachloride 6.0 | ☐ | Methyl Isobuytle Ketone 33 | | |
| ☐ | chlorobenzene 6.0 | ☐ | Nitrobenzene 14 | | |
| ☐ | o-cresol 5.6 | ☐ | Pyridine 16 | | |
| ☐ | m-cresol 5.6 | ☐ | Tetrachloroethylene 6.0 | | |
| ☐ | p-cresol 5.6 | ☐ | Toluene 10 | | |
| ☐ | Cresol mixed isomers 11.2 | ☐ | 111-Trichloroethane 6.0 | | |
| ☐ | O-Dichlorobenzene 6.0 | ☐ | 112-Trichloroethane 6.0 | | |
| ☐ | Ethyl Acetate 33 | ☐ | 112-Trichloro-122-trifluoroethane 30 | | |
| ☐ | Ethyl Benzene 10 | ☐ | Trichloroethylene 6.0 | | |
| ☐ | Ethyl Ether 160 | ☐ | Trichloromonofluoromethane 30 | | |
| | | ☐ | Xylene (mixed isomers) 30 | | |

## RINECO LAND DISPOSAL RESTRICTIONS NOTIFICATION FORM

**Generator:** CBS Studio **EPA ID #** CAD093350742

| EPA Waste Codes | D001, F003 | Technology Code |
|---|---|---|
| ☐ | U023, U086,U099,U103,U109,U133,U135,U160,U189,U249 | CHOXD;CHRED; or CMBST |
| ☐ | U246 | CHOXD;WETOX; or CMBST |
| ☐ | U115 | CHOXD; or CMBST |
| ☐ | K047 | DEACT |
| ☐ | F005 (2-Nitropropane, 2-ethaxyethanol),F024,K025,K026,K027,K039,K107, K108,K109,K110,K112,K113,K114,K115,K116,K123,K124,K125,K126, U001,U003,U006,U007,U008,U010,U011,U014,U015,U016,U017,U020, U021,U026,U033,U034,U035,U038,U041,U042,U046,U049,U053,U055, U056,U057,U058,U059,U062,U064,U073,U074,U085,U087,U089,U090, U091,U092,U093,U094,U095,U097,U108,U110,U113,U114,U116,U119, U122,U123,U124,U125,U126,U132,U143,U147,U148,U149,U150,U153, U154,U156,U163,U164,U166,U167,U168,U171,U173,U176,U177,U178, U182,U184,U186,U191,U193,U194,U197,U200,U201,U202,U206,U213, U218,U219,U221,U222,U223,U234,U236,U237,U238,U240,U244,U248, | CMBST |
| ☐ | K106 | RMERC |
| ☐ | U134 | ADGAS fb<br>NEUTR: or NEUTR |

If there are any codes not listed on this form that apply to this waste stream, please list the EPA waste code and the treatment standard below.

_____

_____

*Note: Retain one copy for your files, send one copy with your shipment

Anita- D:\home\a88ewj\requests\aug03\r1311\r1311_combined_methane&methane_buffer_zones

# BASIC GRID MAP

CITY OF LOS ANGELES

BUREAU OF ENGINEERING

Ordinance 175,790

JAMES K. HAHN
MAYOR

Methane Zone
Methane Buffer Zone
Council District Boundary

# METHANE AND METHANE BUFFER ZONES

CITY OF LOS ANGELES

Prepared by GIS Mapping, Bureau of Engineering, Dept. of Public Works - 03/31/04

N

LA DPW ENGINEERING
Serving the Present; Designing the Future

GARY LEE MOORE, P.E.
CITY ENGINEER

COPYRIGHT (C) 2003 Bureau of Engineering, City of Los Angeles
This map shall not be copied or reproduced, all or any part thereof, whether by distribution or resale, without the prior written permission of the CITY ENGINEER.

# My Map

**Wells - AllWells**

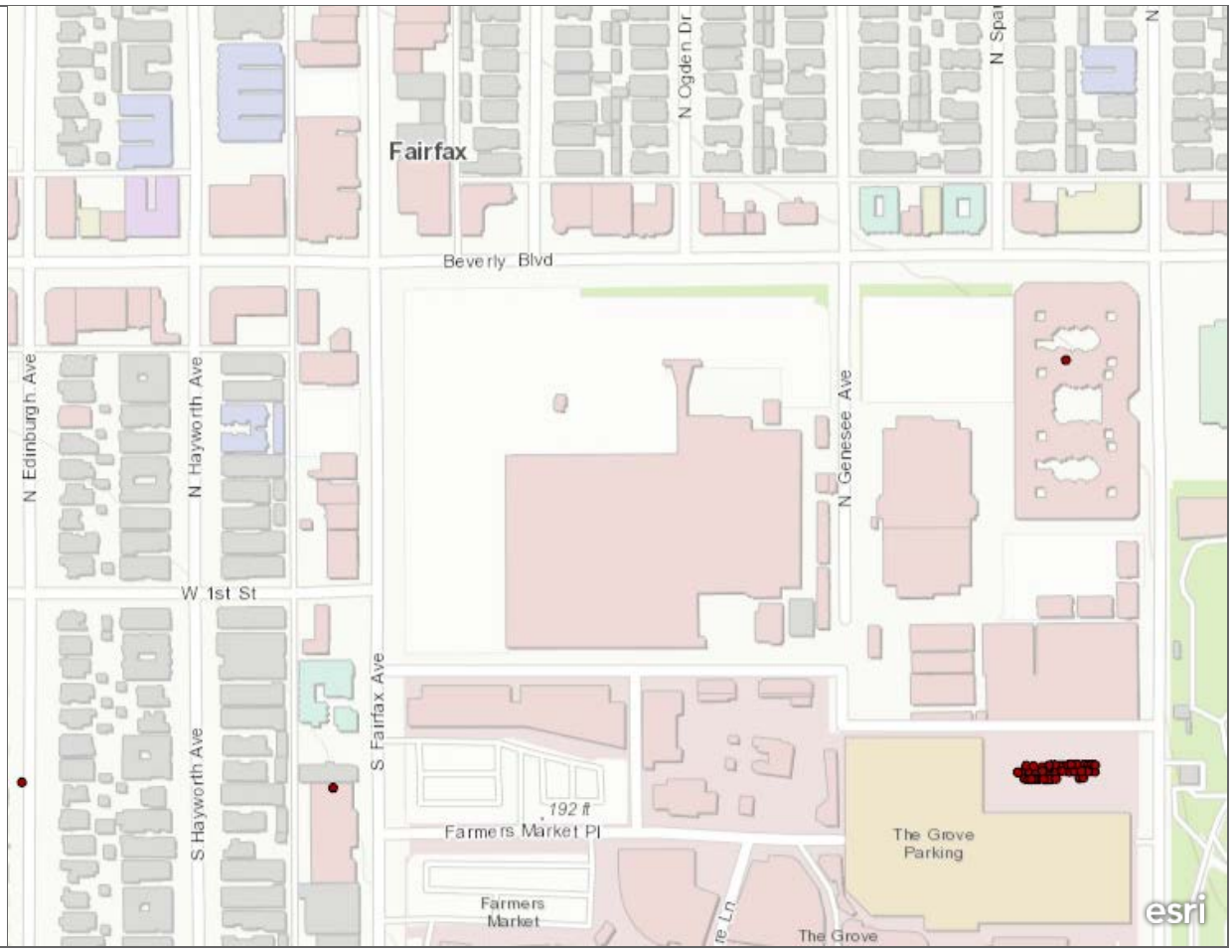


County of Los Angeles, Bureau of Land Management, Esri, HERE, Garmin, INCREMENT P, USGS, EPA, USDA | California Department of Conservation, Division of Oil, Gas and Geothermal Resources

Service Station No. 211230

# EQUIPMENT TRANSFER AGREEMENT

This EQUIPMENT TRANSFER AGREEMENT is entered into by and between CHEVRON ENVIRONMENTAL MANAGEMENT COMPANY, a California corporation ("EMC"), and CBS STUDIOS, INC., a Delaware corporation ("Company").

## RECITALS

A. Company holds record title to certain real property located at 7800 Beverly Boulevard, in the City of Los Angeles, County of Los Angeles, State of California (the "Property").

B. EMC is the owner of the concrete pad, sump, security fence with approximately six fence posts and one gate, eleven concrete bollards, and monitoring well BGW21, located at the Property (the "Equipment"), as shown in Exhibit A.

C. Company wishes to acquire ownership of the Equipment, and EMC wishes to transfer ownership of the Equipment to Company.

## TERMS AND CONDITIONS

NOW, THEREFORE, in consideration of the foregoing and of the mutual promises set forth below, the Parties agree as follows:

1. Transfer of Ownership. EMC hereby transfers and Company, on behalf of itself, its successors, and assigns, hereby assumes all of EMC's rights, title, interest, responsibilities, liabilities and risks associated with the Equipment, including but not limited to maintenance, removal, and disposal of the Equipment.

2. No Warranty. Company accepts the Equipment as is, where is and with all faults, and without any representation or warranty, express or implied, by EMC regarding the condition of the Equipment or the fitness of the Equipment for use, and without warranty of merchantability. Company acknowledges that the Equipment may have been used in conjunction with other equipment that may have contained petroleum products and that the Equipment may contain residue of petroleum products.

3. Release. Company and its parents, affiliates, subsidiaries, representatives, agents, predecessors, successors, and assigns, and each of their respective directors, officers, counsel, and employees ("Releasing Parties") hereby release and forever discharge EMC and its parents, affiliates, subsidiaries, representatives, agents, predecessors, successors, and assigns, and each of their respective directors, officers, counsel, and employees from any and all liabilities, claims, demands, lawsuits, damages (including consequential damages), costs, and losses that Releasing Parties now have or may have in the future arising out of or in any way related to the Equipment. The released claims include, without limitation, any and all unknown claims related to the Equipment. Releasing Parties hereby waive any and all rights they may have under any and all

statutes or laws that purport to limit the scope of the general release, including, without limitation, Section 1542 of the Civil Code of the State of California, which provides as follows:

> A general release does not extend to claims which the creditor does not know or suspect to exist in his or her favor at the time of executing the release, which if known by him or her must have materially affected his or her settlement with the debtor.

4. Indemnity. Company agrees to indemnify and hold harmless EMC and its parents, affiliates, subsidiaries, representatives, agents, predecessors, successors, and assigns, and each of their respective directors, officers, counsel, and employees from any and all liabilities, claims, demands, lawsuits, damages, costs, and losses arising out of or in any way related to the transfer and subsequent ownership of the Equipment.

5. Applicable Law. This Agreement shall be interpreted, and any dispute arising hereunder shall be resolved, in accordance with the laws of the State of California, without reference to choice of law rules.

6. Counterparts. This Agreement may be executed in counterparts, all of which together shall constitute one and the same agreement.

7. Integration. This document represents the entire agreement between the parties. No modification of the terms hereof shall be effective unless in writing and duly executed by the authorized representatives of the respective parties.

IN WITNESS WHEREOF, the parties have caused this Agreement to be executed as set forth below.

**EMC:**

Dated: August 20, 2015

**CHEVRON ENVIRONMENTAL MANAGEMENT COMPANY,**
a California corporation

By: _____
Name: ANDREW NOEL
Its: ENVIRONMENTAL COMPLIANCE OFFICER

**COMPANY:**

Dated: 7-29, 2015

**CBS STUDIOS, INC.**, a Delaware corporation

By: _____
Name: WAYNE WYMAN
Its: DIRECTOR FACILITIES
CBS BROADCASTING, INC.
CBS CORPORATION

**EXHIBIT A**

**EQUIPMENT PHOTO LOG**

CITY COSTA MESA DIV/GROUP ENV CAD DB ENV CAD
G:\ENVCAD\CostaMesa\AGT\B0060901\1230\00006\B0060901 1230 0006 C01 DWG LAYOUT 2 SAVED 3/12/2012 1 12 PM ACADVER 18 1S (LMS TECH) PAGESETUP — PLOTSTYLETABLE PLTFULL CTB PLOTTED 3/12/2012 1 12 PM BY MURESAN ELENA



ARCADIS
Infrastructure Water Environment Buildings

## PHOTOGRAPHIC LOG

| Project: | Location: | Project No. |
|---|---|---|
| Chevron 21-1230; CBS Studios | 7718 Beverly Blvd, Los Angeles, California | B0060901.1230 |

| Photo No. | Date: |
|---|---|
| 1 | 7/22/2015 |

**Description:**
View of the location of the remediation equipment, looking south.




ARCADIS
Infrastructure Water Environment Buildings

PHOTOGRAPHIC LOG

| Project: | Location: | Project No. |
|---|---|---|
| Chevron 21-1230; CBS Studios | 7718 Beverly Blvd, Los Angeles, California | B0060901.1230 |

| Photo No. | Date: |
|---|---|
| 2 | 7/22/2015 |

**Description:**
Detail view of select equipment, looking southwest.



**SENDER: COMPLETE THIS SECTION**

- Complete items 1, 2, and 3. Also complete item 4 if Restricted Delivery is desired.
- Print your name and address on the reverse so that we can return the card to you.
- Attach this card to the back of the mailpiece, or on the front if space permits.

1. Article Addressed to:

MS MERCEDES HSU
CA REGIONAL WATER QUALITY CONTROL
LA REGION
320 WEST 4TH ST SUITE 200
LOS ANGELES CA 90013

**COMPLETE THIS SECTION ON DELIVERY**

A. Received by *(Please Print Clearly)* B. Date of De
CINDY FLORES OCT 18 2

C. Signature
x Cindy Flores ☐ Agen ☐ Addre

D. Is delivery address different from item 1? ☐ Yes
If YES, enter delivery address below: ☐ No

3. Service Type
XX Certified Mail ☐ Express Mail
☐ Registered ☐ Return Receipt for Merchan
☐ Insured Mail ☐ C.O.D.

4. Restricted Delivery? *(Extra Fee)* ☐ Yes

2. Article Number *(Copy from service label)*
7000 0600 0024 5351 7619

PS Form 3811, July 1999 Domestic Return Receipt 102595-00-M-09

**CBS Corporation**

Dean O. Reed
CBS Corporation
Room 372 - 11 Stanwix Street
Pittsburgh, PA 15222
(412) 642-4162
Fax: (412) 642-3923

CERTIFIED MAIL

October 15, 2007

Ms. Mercedes Hsu
California Regional Water Quality Control Board
Los Angeles Region
320 West 4th Street, Suite 200
Los Angeles, California 90013

**Re: RWQCB File No. 1-16219**
**Former Chevron/Texaco Site**
**7718 Beverly Boulevard, Los Angeles, CA**
**Request for Site Closure (SAIC Consultants)**

Dear Ms. Hsu:

CBS Corporation has recently received a copy of the Request for Closure for the above referenced site from Chevron/Texaco. That request, sent to your attention, included a risk assessment for the remaining groundwater plume. That Request also indicated that a water and vapor treatment unit exists in the basement of CBS TV City, the referenced site's down gradient neighbor. This system treats groundwater entering a sump at CBS TV City and the operating unit also includes a vapor extraction line to alleviate vapor intrusion into the site. In fact, the Chevron consultant, SAIC, presently continues to operate and maintain that water and air quality treatment system.

Under Section 3.3 (Risk Evaluation) of the Request for Closure, SAIC does not indicate that a vapor treatment system is operating, or how Chevron/Texaco would address the vapor intrusion risks during the proposed period of natural attenuation. That period is estimated to extend to the year 2023. CBS does note that the risk assessment indicates that explosive hazards could exist in areas of pipe runs and confined spaces. It would seem as though the risk assessors were not aware of the groundwater/vapor treatment unit at the CBS TV City site. CBS believes that some risks could exist to personnel at CBS TV City if the treatment unit is allowed to be shut down. That risk was not addressed in the assessment.

If you have any questions regarding CBS' concerns of the Request for Closure please call me at (412) 642-4162.

Sincerely,

Dean O. Reed
Senior Engineer
CBS Corporation

Cc: J. Chance – CBS Corporation – TV City
D. Edwards, Esq., CBS Corporation, Los Angeles
R. K. Smith – CBS Corporation, Gateway
W. D. Wall, Esq., CBS Corporation, Gateway

CALIFORNIA
Water Boards

EDMUND G. BROWN JR.
GOVERNOR

MATTHEW RODRIQUEZ
SECRETARY FOR
ENVIRONMENTAL PROTECTION

**Los Angeles Regional Water Quality Control Board**

September 30, 2015

Mr. David Limon
CBS Corporation
7800 Beverly Boulevard
Los Angeles, CA 90036

**TERMINATION OF COVERAGE UNDER GENERAL NATIONAL POLLUTANT DISCHARGE ELIMINATION SYSTEM AND WASTE DISCHARGE REQUIREMENTS—CBS CORPORATION, 7800 BEVERLY BOULEVARD, LOS ANGELES, CALIFORNIA (NPDES NO. CAG994004, CI–7275)**

Dear Mr. Limon:

The subject discharge is regulated under Order No. R4-2008-0032, *General National Pollutant Discharge Elimination System and Waste Discharge Requirements for Discharges of Groundwater from Construction and Project Dewatering to Surface Waters in Coastal Watersheds of Los Angeles and Ventura Counties*, adopted by this Board on June 5, 2008.

We have reviewed your letter dated April 14, 2015, requesting termination of your coverage under the General Permit. The letter indicated that you have stopped discharging from the above-referenced facility to surface water and that the subject NPDES permit is no longer needed.

On May 13, 2013, Board staff inspected the project site, and observed that connection between wastewater treatment devices and outfall to storm water system still existed and thus wastewater could still be discharged to surface water. On September 24, 2015, we received photos from you demonstrating that the treatment devices have been removed. Since there is no discharge of wastewater from the facility, coverage under Board Order R4-2008-0032, General NPDES Permit No. CAG994004 for the facility is hereby terminated, except for enforcement purposes.

Please note that if future discharges of wastewater to surface waters or land become necessary, you must file a Report of Waste Discharge with this Board and obtain appropriate waste discharge requirements.

If you have any questions, please contact Gensen Kai at (213) 576–6651.

Sincerely,

Samuel Unger

Samuel Unger, P.E.
Executive Officer

cc: Environmental Protection Agency, Region 9, Permit Section (WTR-5)
State Water Resources Control Board, NPDES_Wastewater@waterboards.ca.gov
U.S. Army Corps of Engineers
NOAA, National Marine Fisheries Service
Department of Interior, U.S. Fish and Wildlife Service
California Department of Fish and Game, Marine Resources, Region 5
State Water Resources Control Board, Drinking Water Division
Los Angeles Department of Public Works, Flood Control and Drainage
Los Angeles Department of Environmental Program
Jae Kim, Tetratech

**Behuniak, Julie**

**From:** Wall, William D
**Sent:** Wednesday, December 14, 2016 3:22 PM
**To:** Cooper, Kenneth J
**Subject:** FW: ChevronTexaco Heritage Service Station No. 21-1230, Beverly Boulevard Los Angeles Case Closure Request, June 25, 2007
**Attachments:** Los Angeles TV City - Letter to Mercedes Hsu regarding Case Closure Chevron Scanned 1-3-08.pdf

William D. Wall

Vice President, Senior Counsel

CBS Law Department

CBS Corporation

20 Stanwix Street, 10th Floor

Pittsburgh, PA 15222-1384

Work: 412-642-3580

Fax: 412-642-3923

E-mail: <mailto:william.wall@cbs.com> william.wall@cbs.com

From: Reed, Dean O
Sent: Thursday, January 03, 2008 3:28 PM
To: 'jhuff@wpinc.com'
Cc: Wyman, Wayne; Edwards, Douglas; Wall, William D; Smith, Richard K; Reed, Dean O; Chance, Joel
Subject: FW: ChevronTexaco Heritage Service Station No. 21-1230, Beverly Boulevard Los Angeles Case Closure Request, June 25, 2007

John,

Attached is the letter sent to Mercedes Hsu of the California Regional Water Quality Control Board, LA Region, on October 15, 2007. Also, I have attached the email (below) sent to Doug Pessler and Roland Mora on August 20th with CBS concerns. Please call, (412) 642-4162, or email with any questions or comments. CBS would like a copy of any

correspondence between the Water Board and Chevron or its consultant SAIC, associated with actions to be taken with respect to the CBS letter, or action with respect to the project equipment upgrade. Thank you.

Dean Reed

Senior Engineer

CBS Corporation

---

From: Reed, Dean O
Sent: Monday, August 20, 2007 3:08 PM
To: 'rolandmora@chevron.com'
Cc: 'pesslerd@saic.com'; Smith, Richard K; Wall, William D; Reed, Dean O; Chance, Joel
Subject: ChevronTexaco Heritage Service Station No. 21-1230, Beverly Boulevard Los Angeles Case Closure Request, June 25, 2007

Dear Mr. Mora:

My name is Dean Reed, Senior Engineer for CBS Corporation in the Environmental Remediation Group, located in Pittsburgh, PA. I work for Richard K. Smith of CBS and have had the opportunity to review his copy of the above reference Case Closure Request developed by SAIC on behalf of Chevron/Texaco. I would like to discuss the following issue with you or your consultant:

Under Section 3.3 Risk Evaluation (page 12).

On page six (6), in the historical section, SIAC notes that a water and vapor treatment unit exists in the basement of CBS TV City. According to CBS TV City site personnel, SAIC is continuing to maintain that water and air quality treatment system. The system treated groundwater entering a sump and the unit also included a vapor extraction line to alleviate Vapor Intrusion of contaminants into the CBS facility. The risk assessment in the referenced report does not note that the treatment system is operating, or how Chevron/Texaco addresses the vapor intrusion risks during the period of natural attenuation that SAIC estimates as the year 2023 to meet standards. CBS does note that the Risk Evaluation indicates that explosive hazards could exist in areas of pipe runs and confined spaces. Wouldn't this include basements and sumps?

If you or your consultant could call me on this issue, in advance of CBS contacting the Los Angeles County, it would be appreciated.

My contact information is as follows:

Dean O. Reed

Senior Engineer

CBS Corporation

Room 372 – 11 Stanwix Street

Pittsburgh, PA 15222

Phone: (412) 642-4162

Fax: (412) 642-3923

Sincerely,

Dean O. Reed

Senior Engineer

CBS Corporation

# O: Qualifications



# Tina French

***Project Consultant***

## YEARS OF EXPERIENCE: 10

## EDUCATION

B.A., Communication Studies, New Mexico State University, Las Cruces, New Mexico 1985

## LICENSES AND CERTIFICATIONS

AHERA Asbestos Inspector, No. AZD1146
Certified Radon Inspector, NRPP No. 104775RT

## SUMMARY OF SKILLS AND QUALIFICATIONS

- **Over 10 years of experience** performing Phase I, Phase II, property condition assessments, and other environmental /structural site reconnaissance services.

## SUMMARY OF COMPLETED PROJECTS

- Ms. French has completed more than 1,000 Phase I Environmental Site Assessments (ESAs) and Transaction Screens at residential, commercial and industrial properties.
- Ms. French has conducted hundreds of Indoor Air Quality (IAQ) surveys for a variety of clients including insurance companies, builders, law firms, and building owners utilizing a combination of sampling techniques. In addition, Ms. French has provided contractor oversight/monitoring services at microbial abatement projects and conducted clearance sampling following the completion of mold abatement activities.
- Ms. French has completed hundreds of asbestos and lead-based paint surveys and has provided contractor oversight and post-abatement clearance sampling services following the abatement of asbestos-containing building materials. She has also preformed pre-demolition surveys to help identify building systems/components that may be classified as hazardous, regulated or special wastes due to the presence of PCBs, mercury, refrigerants or other substances.
- Ms. French has conducted dozens of Property Condition Assessments (PCAs) at residential and commercial properties, and was responsible for the evaluation of all physical aspects of the properties in order to provide opinions regarding the expected useful life of various building systems and components and probable costs for repair and replacement as well as any immediate repairs and/or short term costs.

## RECENT PROJECTS

- Phase I: 55,000 Acres – Albuquerque, New Mexico
- Phase I: Grand Canyon Railroad – Williams, AZ
- Phase I: Bennett's Oil – Prescott, AZ
- PCA: Academy Lofts – Tucson, AZ
- Phase I: Butterfield Industrial – Tucson, AZ



# Paul Aronson

***Associate Director***

**YEARS OF EXPERIENCE:**
**28**

**EDUCATION:**
**BS Geology**

**LICENSES AND CERTIFICATIONS:**

**Licensed Professional Geologist in Illinois**

**Asbestos Building Inspector**

## SUMMARY OF SKILLS AND TECHNICAL QUALIFICATIONS

**Mr. Aronson is an Environmental Professional with 28 years of experience in environmental issues ranging from property environmental assessments to regulatory reporting, remediation and compliance. For a national environmental consulting firm Mr. Aronson served as Project Manager, where he performed and managed over 2000 environmental site assessments on various industrial, commercial, institutional and residential properties. Assessments included limited and comprehensive surveys for asbestos, lead-based paint, lead-in-drinking-water and radon gas emissions.**

**In addition, Mr. Aronson has managed Underground Storage Tank removals; subsurface investigations to determine the type and extent of contamination in soil and groundwater; completed Corrective Action Plans; managed groundwater monitoring programs; managed over-site of drilling programs and sample recovery for Phase II and III Environmental Assessments; provided groundwater monitoring analysis for landfills and managed landfill closure and expansion permit applications. Mr. Aronson was also successful in obtaining NFA letters for leaking underground storage tank clients. Mr. Aronson designed and managed on-site remediation projects including pump and treat/vapor extraction.**

**Mr. Aronson's diverse experience across public and private environments is a major contribution to Global Realty Services Group team.**

## PROFESSIONAL EXPERIENCE & CAREER HIGHLIGHTS

**Mr. Aronson has performed and managed thousands of Phase I environmental assessments on industrial/commercial/retail/multi-family properties for private investors and major lending institutions.**

**Mr. Aronson has completed thousands of technical QA/QC environmental reviews on all types of commercial property nationwide to ensure technical accuracy and compliance with current regulations and client-specific scopes of work.**

**Mr. Aronson performed Underground Storage Tank removals; subsurface investigations to determine the type and extent of contamination in soil and groundwater; completed Corrective Action Plans; designed and completed groundwater monitoring programs; managed drilling programs and sample recovery for Phase II and III Environmental Assessments.**