Phase I Environmental Site Assessment

br40346
3401 Etiwanda Avenue, Buildings 711-931
Jurupa Valley, California 91752

Prepared for:
Link Logistics Real Estate
220 Commerce Dr, Suite 400
Fort Washington, Pennsylvania 19034

Citibank, N.A., Citigroup Global Markets Realty Corp. and Citi Real Estate Funding Inc.
388 Greenwich Street – 8th Floor
New York, NY 10013

Bank of Montreal c/o BMO Capital Markets Corp.
151 West 42nd Street
New York, NY 10036

Barclays Capital Real Estate Inc.
745 Seventh Avenue
New York, NY 10019

Prepared by:
Professional Service Industries, Inc.
5044 Doniphan Drive
El Paso, Texas 79932

May 21, 2021 (May 11, 2021)

PSI Project Number: 00662085-4

Teira Solis, GIT
Staff Scientist

Jeff Townsend, LEP, REPA
Principal Consultant

Project Summary

Report Section		No Issues Identified	Routine Solution	REC	HREC	CREC	VEC	De-Minimis	Notes
1.2.1	Recognized Environmental Conditions	✔							
1.2.2	Controlled Recognized Environmental Conditions	✔							
1.2.3	Historical Recognized Environmental Conditions	✔							
1.2.4	Vapor Encroachment Conditions	✔							
1.2.5	De Minimis Conditions							✔	De minimis stainings in building 731, 811, 821, and 931
1.3.1	VISUAL ASBESTOS SURVEY	✔							
1.3.2	VISUAL LEAD-BASED PAINT SURVEY	✔							
1.3.3	RADON RECORDS REVIEW	✔							
1.3.4	LEAD IN DRINKING WATER RECORDS REVIEW	✔							
1.3.5	HISTORICAL OIL AND GAS WELLS RECORDS REVIEW	✔							

Report Section		No Issues Identified	Routine Solution	REC	HREC	CREC	VEC	De-Minimis	Notes
3.0	USER-PROVIDED INFORMATION	✔							
5.0	SITE RECONNAISSANCE	✔							
5.2	SUBJECT PROPERTY OBSERVATIONS							✔	De minimis staining in buildings 731, 811, 821, and 931
5.3	OFF-SITE OBSERVATIONS	✔							
6.0	HISTORICAL USES	✔							
7.0	ENVIRONMENTAL REGULATORY RECORDS REVIEW	✔							
8.0	VAPOR ENCROACHMENT SCREENING	✔							

TABLE OF CONTENTS

LIST OF COMMONLY USED ACRONYMS AND ABBREVIATIONS . . . . . **v**

CERTIFICATION . . . . . **viii**

1.0 EXECUTIVE SUMMARY **1**

1.1 FINDINGS 1

1.2 CONCLUSIONS 3

1.3 NON-SCOPE CONSIDERATIONS - OTHER BUSINESS ENVIRONMENTAL RISKS 4

1.4 RECOMMENDATIONS 7

2.0 PHASE I ESA SCOPE AND METHODOLOGY **8**

2.1 PURPOSE OF SERVICES 8

2.2 PHASE I ESA METHODOLOGY 8

2.3 LIMITATIONS, EXCEPTIONS, DEVIATIONS AND DATA GAP 9

2.4 SIGNIFICANT ASSUMPTIONS 9

3.0 USER-PROVIDED INFORMATION **10**

3.1 USER QUESTIONNAIRE 10

3.2 TITLE RECORDS 12

3.3 SUGGESTED INFORMATION 12

3.4 HELPFUL DOCUMENTS 12

4.0 PHYSICAL SETTING **14**

5.0 SITE RECONNAISSANCE **16**

5.1 SUBJECT PROPERTY DESCRIPTION AND CURRENT USES 16

5.2 SUBJECT PROPERTY OBSERVATIONS 18

5.3 OFF-SITE OBSERVATIONS 23

6.0 HISTORICAL USES **27**

6.1 SUMMARY OF RESOURCES 27

6.2 CURRENT AND PRIOR USE INTERVIEWS 28

6.3 PRIOR INVESTIGATIONS 28

6.4 CITY DIRECTORIES 28

6.5 SUMMARY HISTORY OF SITE AND SURROUNDING AREA 30

7.0 ENVIRONMENTAL REGULATORY RECORDS REVIEW **33**

7.1 DATABASE FINDINGS 33
7.2 REGULATORY AGENCY INQUIRIES 43
8.0 VAPOR ENCROACHMENT SCREENING 44
8.1 METHODOLOGY 44
8.2 VES RESULTS 46
8.3 VES LIMITATIONS 46
9.0 NON-SCOPE CONSIDERATIONS 47
9.1 VISUAL ASBESTOS SURVEY 47
9.2 VISUAL LEAD-BASED PAINT SURVEY 48
9.3 RADON RECORDS REVIEW 48
9.4 LEAD IN DRINKING WATER RECORDS REVIEW 49
9.5 HISTORICAL OIL AND GAS WELLS RECORDS REVIEW 49
10.0 CONTRACT INFORMATION 50
10.1 STANDARD OF CARE AND WARRANTIES 50
10.2 RELIANCE 50
10.3 USE BY OTHER PARTIES 52

LIST OF APPENDICES

FIGURES
PHOTOGRAPHS
ENVIRONMENTAL DATABASE REPORT
USER QUESTIONNAIRE RESPONSES
HISTORICAL RESEARCH DOCUMENTATION
DATA GAP WORKSHEET
SUPPLEMENTAL DOCUMENTATION
VAPOR ENCROACHMENT SCREENING DOCUMENTATION
PERSONNEL QUALIFICATIONS

LIST OF COMMONLY USED ACRONYMS AND ABBREVIATIONS

ACM	Asbestos-Containing Material
AHERA	Asbestos Hazard Emergency Response Act
AMSL	Above Mean Sea Level
APN	Assessor's Parcel Number (also referred to as a PIN)
AST	Above-Ground Storage Tank
ASTM	American Society for Testing and Materials
AUL	Activity & Use Limitation
BER	Business Environmental Risk
Bgs	Below the ground surface
BTEX	Benzene, Toluene, Ethylbenzene, Xylenes
CADC	California Department of Conservation
CADWR	California Department of Water Resources
CAEPA	California Environmental Protection Agency
CERCLA	Comprehensive Environmental Response, Compensation & Liability Act
CERCLIS	Comprehensive Environmental Response, Compensation & Liability Information System (now called SEMS)
CESQG	Conditionally Exempt Small Quantity Generator of Hazardous Waste (now called VSQG)
CFR	Code of Federal Regulations
COC	Chemical(s) of Concern
CREC	Controlled Recognized Environmental Condition
CWA	Clean Water Act
EDR	Environmental Data Resources, Inc.
EP	Environmental Professional
EPA	U.S. Environmental Protection Agency
ERIS	Environmental Risk Information Services, Inc.
ESA	Environmental Site Assessment
FEMA	Federal Emergency Management Agency
FOIA	Freedom of Information Act

HREC	Historical Recognized Environmental Condition
HUD	U.S. Department of Housing & Urban Development
HVAC	Heating, Ventilation & Air Conditioning System
LAST	Leaking Above-Ground Storage Tank
LBP	Lead-Based Paint
LLP	Landowner Liability Protection
LQG	Large Quantity Generator of Hazardous Waste
LUST/ LST	Leaking Underground Storage Tank
MCL	Maximum Concentration Level
mg/kg	Milligrams per Kilogram
mg/L	Micrograms per liter
mg/L	Milligrams per Liter
MSDS	Material Safety Data Sheet (now called Safety Data Sheet (SDS))
MTBE	Methyl Tert-Butyl Ether
ND	Not Detected
NFA	No Further Action (also called No Further Remediation (NFR))
NOV	Notice of Violation
NPDES	National Pollution Discharge Elimination System
NPL	National Priorities List (a.k.a. Superfund)
NRCS	Natural Resources Conservation Service
NWI	National Wetlands Inventory
OSHA	U.S. Occupational Safety & Health Administration
PAH	Polynuclear (Polycyclic) Aromatic Hydrocarbons
PCB	Polychlorinated Biphenyl
PCE	Perchloroethylene (also called Tetrachloroethylene)
pCi/L	Picocuries per Liter
PFAS	Per & Polyfluoroalkyl Substances
PFOA	Perfluorooctanoic Acid

PFOS	Perfluorooctanesulfonic Acid
ppb	Parts per Billion
ppm	Parts per Million
RBCA	Risk-Based Corrective Action
RCRA	Resource Conservation & Recovery Act
REC	Recognized Environmental Condition
RFI	Request for Information
SF	Square Feet
SQG	Small Quantity Generator of Hazardous Waste
SSURGO	Soil Survey Geographic Database
TCE	Trichloroethylene
TPH	Total Petroleum Hydrocarbons
USACE	U.S. Army Corps of Engineers
USDA	U.S. Department of Agriculture
USFWS	U.S. Fish & Wildlife Service
USGS	U.S. Geological Survey
UST	Underground Storage Tank
VEC	Vapor Encroachment Condition
VES	Vapore Encroachment Screening
VIC	Vapor Intrusion Condition
VOC	Volatile Organic Compound

CERTIFICATION

PSI, an Intertek company, has completed a Phase I ESA of property ID br40346 located at 3401 Etiwanda Avenue, Buildings 711-931 in Jurupa Valley, California ("the subject property"). PSI performed the Phase I ESA in accordance with ASTM E1527-13, Standard Practice for Environmental Site Assessments: Phase I Environmental Site Assessment Process (the Practice). The assessment was completed at the request of Link Logistics Real Estate ("the client") in accordance with the scope of work outlined in PSI's Proposal Number 315-251172RO, which was authorized by the client on March 24, 2021.

The conclusions developed herein represent our professional judgment based on information and data available to us at the time of the assessment, and observations made at the time of our site reconnaissance. In accordance with ASTM E1527-13 § 4.6, the report is valid for a period of 180 days from the time of issuance.

Site Assessor:

Teira Solis, GIT
Staff Scientist

Reviewed by:

Jeff Townsend, LEP, REPA
Principal Consultant

Environmental Professional Certification

I declare that, to the best of my professional knowledge and belief, I meet the definition of Environmental Professional as defined in 312.10 of this part. I have the specific qualifications based on education, training, and experience to assess a property of the nature, history, and setting of the subject property. I have developed and performed the all appropriate inquiries in conformance with the standards and practices set forth in 40 CFR Part 312.

Environmental Professional:

Teira Solis, GIT
Environmental Professional

1.0 EXECUTIVE SUMMARY

PSI, an Intertek company, performed a Phase I ESA of property ID br40346 located at 3401 Etiwanda Avenue, Buildings 711-931, in Jurupa Valley, California, 91752. PSI performed the assessment to comply with the contract between Link Logistics Real Estate (the client) and PSI.

Our assessment included a Phase I ESA, and evaluation of certain business environmental risks that are beyond the scope of ASTM E1527, as follows: visual asbestos survey, visual lead based paint survey, radon, lead in drinking water, and historical oil and gas wells evaluation.

This Phase I ESA was performed in accordance with ASTM E1527-13 Standard Practice for Environmental Assessment: The Phase I Environmental Site Assessment Process and Citi's Third Party Report Scope of Work dated June 2020.

1.1 FINDINGS

A summary of findings is provided below. The report should be read in its entirety to obtain a more complete understanding of the information provided and to aid in any decisions made or actions taken based on this information.

1.1.1 SITE DESCRIPTION AND CURRENT USE

The subject property consists of a 105± acre parcel located at 3401 Etiwanda Avenue in Jurupa Valley, California. The subject property buildings were constructed in 1942. The property is developed with nine industrial buildings/warehouses. Onsite operations consist of packaging supplies, carboard products, empty containers, refrigeration units, carboard boxes, clothing, wood and lumber, roller derby skates, colored roofing granules, electronic products and general merchandise warehouse and distribution; fabric spools, luggage and laminated countertop manufacturing; steel an aluminum forming; and plastic and Styrofoam recycling activities. In addition to the current structures, the subject property is also improved with trailer parking, railroad tracks, asphalt-paved parking areas and associated landscaping.

The subject property is currently occupied by: Material Supply [711 A-C]; Olivet [711D]; California Packaging [721 A-D]; Rhino Container [731 A-C]; Gileno Distribution [731D]; Utopia [811A]; Airtech [811 B East]; GIS Consulting [811 B1-East; Rajah, Inc [811 B2 West]; Syed Aziz [811 B3]; Best Delivery [811 C East]; O'Neil Tube & Reel [811 C West]; Triways, Inc [811 D]; Gileno Dist. [821 A1 East]; Freight Co. [821 A2 East]; Curvetech, LLC [821 B East]; Active Apparel [821 B West]; Bridge Trading Corp. [821 C]; California Packaging [821 D]; Utopia [831A]; Contract Labeling [831B]; Closeout Center [831C]; TCS (Smart Drayage)[831D]; Surplus Asset Management [911A East]; Best Delivery [911A West]; Material Supply [911 BCD]; Olivet/Ecothech [921 AB]; Decotone Surfaces [921 C]; Olivet [921 C West]; Met Corp [921D]; G L Veneer [931A]; TCS (Smart Drayage) [931B East]; Cornerstone [931B West]; J.H. Recycling [931C West]; Smart Drayage [931C West]; JB Hudco [931D]; Gileno (Adams Nevada) [Land]; Roadrunner Dawes [Land]; Manheim [Land]; and Propak [Land].

1.1.2 ADJOINING PROPERTY DESCRIPTION AND USE

The adjoining property uses are detailed in the table below.

Direction	Description of Adjoining Property Use
North	Trailer Parking lot, Home Depot Distribution Center and K-Swiss Distribution Center Manitou Ct, and American West and Hanes Industries
East	Space Center Ct followed by IVC, Hopkins Street, and Olivet.
South	Concrete channel, Interline Brands, Triways and Gebruden Weiss followed by Iberia Street.
West	Concrete channel, Union Pacific Railroad followed by Day Creek Reservoir.

1.1.3 HISTORICAL USE OF SITE AND SURROUNDING AREA

According to available historical sources, the subject property was formerly undeveloped as early as 1897; and developed with the current structures in 1942. Tenants on the subject property have included Mira Loma Quartermaster Depot (1942-1966) and various commercial tenants (1975-Present).

To the north, the property was part of a military reservation. Stacks of material were observed between 1952 and 1973. After 1948, the property was observed developed with present day building to the northeast. Cargo boxes were observed parked on the north and northwest adjoining properties. After 2002, the property was observed developed with present day building to the northwest. After 2012, the building was observed with an addition on the east end.

To the east, the land appeared vacant or used for agriculture until at least 1938. After 1948, the land appeared developed with curved railroad tracks. Stacks of material were noted on and off until 1985. After 1994, the tracks appeared to not be in use. After 2002, the land was developed with present day industrial buildings and roads.

To the south, the property appeared as undeveloped land until at least 1938. Between 1948 and 1994, the property appeared to consist of graded land with development occurring along the northern portion. The topographic maps indicated that the land was considered to be a U.S. Military Installation. After 2002, the land was developed with present day industrial buildings and roads.

To the west, the land appeared vacant or used for agriculture until at least 1938. Between 1948 and 1973, the land was developed with railroad spurs followed by what appeared to be a quarry. The area was observed as leveled land between 1977 and 1985. After 1994, the area of the former quarry was observed flooded with present day Day Creek.

1.1.4 GOVERNMENTAL RECORDS REVIEW

PSI subcontracted with ERIS to provide a review of governmental database records for spill sites, tanks, hazardous waste handlers, and other facilities of potential concern within proximity to the subject property.

The subject property was identified in the database search and those listings were evaluated by PSI during this assessment.

One or more off-site facility listings were identified in the database search within the appropriate AMSD and were evaluated by PSI during this assessment.

These listings are discussed in Section 7.1 of this report and the regulatory radius map report is appended.

1.1.5 SIGNIFICANT DATA GAPS

The ASTM E1527 Standard Practice defines a significant data gap as a lack of or inability to obtain information required by the practice that would limit our ability to draw conclusions with regard to RECs in connection with the subject property. Based on our experience, the information that we gathered and evaluated did not present significant data gaps that affected our ability to identify RECs in connection with the subject property.

1.2 CONCLUSIONS

PSI performed a Phase I ESA of the subject property in accordance with the scope and limitations of ASTM Practice E 1527-13. Any exceptions to or deletions from this practice are described in Section 2.3 of this report. The following conclusions have been made with regard to evidence of RECs, HRECs, CRECs, VECs, and de minimis conditions on the subject property, as defined in ASTM E 1527-13.

1.2.1 RECOGNIZED ENVIRONMENTAL CONDITIONS

This assessment has revealed no evidence of RECs in connection with the subject property.

1.2.2 CONTROLLED RECOGNIZED ENVIRONMENTAL CONDITIONS

The ASTM E1527 Standard Practice defines a CREC as a past release of hazardous substances or petroleum products that has been addressed to the satisfaction of a regulatory agency with chemicals of concern allowed to remain in place subject to the implementation of institutional and/or engineering controls to prevent future exposure. In some cases, certain uses or activities (e.g., residential use) may be limited or prohibited on the property. By definition, the ASTM E1527 Standard Practice considers a CREC to also represent an REC, since residual chemicals may remain present in the subsurface.

This assessment has revealed no evidence of CRECs in connection with the subject property.

1.2.3 HISTORICAL RECOGNIZED ENVIRONMENTAL CONDITIONS

The ASTM E1527 Standard Practice defines an HREC as a past release of hazardous substances or petroleum products that has impacted the property, but the release has been addressed to the satisfaction of a regulatory agency or meets unrestricted use criteria established by the regulatory agency without the need for institutional or engineering controls.

This assessment has revealed no evidence of HRECs in connection with the subject property.

1.2.4 VAPOR ENCROACHMENT CONDITIONS

The ASTM E1527 Standard Practice requires that the environmental professional evaluate the potential for VECs on the subject property. A VEC is defined in ASTM E2600 as the presence or likely presence of volatile chemicals in the subsurface that are caused by the release of vapors from contaminated soil or groundwater either on or near the subject property.

This assessment has revealed no VECs in connection with the subject property.

1.2.5 DE MINIMIS CONDITIONS

A de minimis condition is a condition that generally does not present a threat to human health or the environment and that generally would not be the subject of an enforcement action if brought to the attention of appropriate governmental agencies. PSI identified the following issues in connection with the subject property, which were considered to be de minimis in nature, but not considered to be a REC in connection with the subject property:

- Building 731: Oil and diesel fluid staining underneath containers and around metal drums with used oil filters.
- Building 811: Oil staining underneath packaging equipment.
- Building 821: Oil staining around air compressors and used oil containers.
- Building 931: Oil staining around air compressor and used oil containers outside building. Adhesive staining on floor near ICB tote used for used adhesive collection.

1.3 NON-SCOPE CONSIDERATIONS - OTHER BUSINESS ENVIRONMENTAL RISKS

PSI conducted additional assessment to address potential environmental concerns, also known as business environmental risks or BERs, which are beyond the scope of the ASTM E1527 Standard Practice. The results of these additional investigations are described below.

1.3.1 VISUAL ASBESTOS SURVEY

Asbestos-Containing Materials (ACM) have been used extensively in buildings since the turn of the 20th century, and many buildings contain some quantity of ACM. As the adverse health effects of exposure to asbestos became known, the use and installation of many types of ACM in buildings was progressively phased out. By 1979 the EPA had banned the use of spray and troweled-on asbestos materials in building construction. In 1989, the EPA attempted to ban asbestos in all building products, however, this ban was subsequently overturned. Although this EPA ban in all products was overturned, the use of asbestos in building products saw a dramatically declined after 1989.

In addition to EPA policies related to building products, the U.S. Occupational Safety and Health Administration (OSHA) published regulations regarding the protection of workers from exposure to airborne asbestos. OSHA established the date of 1981, where surfacing materials and thermal insulation systems (TSI) must be "*Presumed*" ACM (PACM). In addition, all vinyl flooring systems installed prior to 1981 are "*designated*" as ACM by regulation. Because of the costs associated with the control, removal and disposal of certain types of ACM, it can have a significant impact on the value of a property.

The scope of work included observation of accessible areas of the building to identify suspect ACM could represent a possible "*Business Environmental Risk*" (BER) for the property. The observations were performed for due diligence purposes and were not intended to satisfy regulatory requirements for site demolition or renovation. Our scope of work also did not include sampling or destructive/invasive methods to observe materials that were not readily observable, such as beneath carpet, inside wall cavities, beneath/behind equipment, etc.

During the site reconnaissance, PSI observed the following suspect building materials:

- Floor tile and mastic
- Baseboard and mastic
- Ceiling tiles
- Pipe insulation
- Drywall systems

The observed suspect ACM materials appeared to be in [good][1] condition and no removal or corrective actions are recommended. As the building was constructed prior to 1981, all surfacing materials and TSI is considered PACM and all vinyl flooring finishes *designated* as ACM per OSHA regulations. In addition, PSI recommends that an asbestos Operations and Maintenance (O&M) Plan be developed for the site until such time that all suspect ACM can be properly characterized. If site renovations or demolition are planned, PSI recommends that all impacted suspect building materials be properly sampled and analyzed for possible asbestos content.

Footnote [1] *– Assumed that the materials in these optional paragraphs were in good condition with no recommended removal or corrective actions. If we have poor conditions, we will need to modify the paragraph to discuss the condition and determine if we are going to recommend removal, corrective actions or further investigation.*

1.3.2 VISUAL LEAD-BASED PAINT SURVEY

Use of lead-based paint was widespread until the 1950s, when it became evident that exposure to lead represented a health hazard, especially to children. Decreased usage of lead-based paint continued until 1978, when the manufacture and use of lead-based paints was banned for residential applications. Leaded paint and coating products continue to be produced and utilized for certain exempt applications, and there are cases where exempted paints have been used in residences constructed after the 1978 ban. Because leaded paint abatement procedures are expensive, the presence of lead-based paint may be a BER in association with a property.

PSI conducted a reconnaissance of the interior and exterior on the subject property building(s) to evaluate the condition of painted surfaces. It should be noted that lead-based paint cannot be visually detected, and sampling and laboratory analysis would typically be required to determine the lead content of any painted surfaces. Therefore, PSI evaluated the condition of painted surfaces and noted any surfaces that were in poor condition, which might lead to unacceptable airborne concentrations of lead inside the building.

Based on the age of construction of the building (pre-1978) it is possible that lead-based paint could be present. However, PSI noted the painted surfaces to be generally in good condition, with only minor evidence of flaking or peeling of paint. Sanding or disturbance of painted surfaces should be avoided to minimize the potential for airborne lead dust, unless sampling indicates that lead is not present.

1.3.3 RADON RECORDS REVIEW

Radon is a colorless, odor-less gas that results from the decay of naturally occurring radioactive minerals in the subsurface. Radon may enter buildings through foundation cracks, utility openings, etc. and may accumulate in the indoor air space. Radon is measured in pCi/L of air. The USEPA has developed a recommended action level for radon levels in residential buildings of 4 pCi/L, but has not developed any recommendations for commercial structures. Generally, radon levels within slab-on-grade industrial and commercial structures would be expected to be lower than that found in single-family homes in the same location.

It should be noted that our work did not include sampling for radon in the building(s). While the review of the MDH radon information provides an estimate of the potential for radon in the area, radon levels may vary on a structure by structure basis due to underlying geology and building construction characteristics.

Based on the records reviewed, the site is located in USEPA Zone 2 and is non-residential. Therefore, radon is not considered to represent a significant concern.

1.3.4 LEAD IN DRINKING WATER RECORDS REVIEW

Lead in drinking water is regulated by the U.S. EPA under 40 Code of Federal Regulation (CFR) Part 141 Subpart I. The regulation applies to community systems and non-transient, non-community water systems. The EPA has established an action level of 15 ug/L or ppb for lead in drinking water.

Potable water at the subject property is provided by Jurupa Community Services District. According to Jurupa Community Services District, the public water supply meets Federal guidelines for consumption. A copy of the most recent published Consumer Confidence Report or Water Quality Report is appended.

1.3.5 HISTORICAL OIL AND GAS WELLS RECORDS REVIEW

PSI reviewed readily-available maps showing locations of historical oil and gas wells in the vicinity of the subject property. No gas and oil production was historically performed in the geographical area of the subject property.

1.4 RECOMMENDATIONS

PSI recommends no further assessment at this time.

Development of an Operations & Maintenance Program that meets current EPA and OSHA regulations, under which the identified suspect ACM may be monitored and controlled.

2.0 PHASE I ESA SCOPE AND METHODOLOGY

2.1 PURPOSE OF SERVICES

PSI performed the Phase I ESA in conformance with ASTM E 1527-13, Standard Practice for Environmental Site Assessments: Phase I Environmental Site Assessment Process (the Practice). The purpose of the Practice was to define good commercial practice for conducting a Phase I ESA and as such, the Practice is intended to permit the user to satisfy one of the requirements to qualify for the LLPs. The goal of the processes established by the Practice is to identify RECs in connection with the property.

Based on the information provided, PSI understands that your purpose for having the Phase I ESA performed is to satisfy one of the LLPs.

This Phase I ESA was also performed in accordance Citi's Third-Party Report Scope of Work dated June 2020.

2.2 PHASE I ESA METHODOLOGY

PSI performed a Phase I ESA of the subject property. The scope of our services and general methodology is presented below.

The information sources that PSI used, including published material, material obtained from commercial and other sources, is listed below and cited as it is presented in the report. The information or excerpts thereof is appended.

This assessment included four components:

- Records review;
- Reconnaissance;
- Interviews; and,
- Preparation of this report, including our evaluation.

In addition to the ASTM E1527-13 standard and in accordance with the client's scope of work, the following non-scope items were included within the Phase I ESA:

- Visual Asbestos Survey
- Visual Lead Based Paint Survey
- Radon Records Review
- Lead in Drinking Water Records Review
- Historical Oil and Gas Wells Records Review

2.3 LIMITATIONS, EXCEPTIONS, DEVIATIONS AND DATA GAP

PSI considers that limitations, exceptions, and deviations from the Practice manifest as a lack of or inability to obtain information required by the Practice. This represents the definition of the 'data gap' contained in the Practice. PSI listed the component objectives of the Practice on the appended Data Gap Worksheet and tracked the information obtained against the objectives. Therefore the limitations, exceptions and deviations are identified in the Worksheet.

In general, when required information was incomplete, not provided, otherwise not obtained, or indicated a need for additional information, PSI attempted to use information from other sources to meet the Practices' performance objectives. When the data gaps affected the Environmental Professional's ability to identify RECs, PSI considered the data gap(s) to be significant. PSI identified significant data gaps (if any) on the Data Gap Worksheet and reported them in Section 1.1.5.

2.4 SIGNIFICANT ASSUMPTIONS

PSI made the following assumptions in developing our Phase I ESA findings and conclusions:

- Regulatory Agency Information - PSI considers all information provided by our environmental database subcontractor regarding regulatory status of facilities to be complete, accurate, and current.
- Other Regulatory Information - PSI considers all information obtained from regulatory or enforcement agencies to be complete, accurate, and current.
- Title, Lien and AUL Information - PSI considers all information provided by real estate title record review firms regarding property use or ownership, encumbrances or other limitations, if provided, to be complete, accurate and current.
- Interviews - PSI considers all information provided through interviews to be complete, unbiased and provided in good faith.
- Groundwater - PSI interpreted and inferred the direction of the shallow groundwater movement based on the information we obtained and our experience. Actual groundwater flow may be locally influenced by many factors beyond the scope of this assessment. Subsurface investigation would be necessary to determine site-specific groundwater flow direction.

3.0 USER-PROVIDED INFORMATION

PSI considers the client to be the 'User' of our assessment, defined in ASTM Practice E 1527 as "the party seeking to use ASTM E 1527 to complete a Phase I ESA of the property. A User may include, without limitation, a potential purchaser of property, a potential tenant of property, an owner of property, a lender, or a property manager. The User has specific obligations for completing a successful application of this practice...."

3.1 USER QUESTIONNAIRE

The EPA All Appropriate Inquiry Rule (40 CFR Part 312) and ASTM E1527 Section 6 require the User to answer certain questions related to the property, in order to obtain certain LLPs from CERCLA liability. To facilitate this process, PSI provided the client with a User Questionnaire, which is provided in the Appendix if it has been returned. A summary of the required questions and client responses is provided below:

Question	Yes	No	Unknown	N/A	Client did not respond
Did a review of recorded land title records or other sources identify any environmental liens filed or recorded against the subject property under federal, tribal, state or local law?			✔		
Did a review of land title records or other sources identify any activity use limitations (AULs), such as engineering controls, land use restrictions or institutional controls that are in place on the subject property?			✔		
Do you have specialized knowledge or experience related to the subject property or nearby properties?		✔			
Does the purchase price being paid for the property reasonably reflect the fair market value of the property?				✔	
If you conclude that there is a difference, have you considered whether the lower purchase price is because contamination is known or believed to be present at the property?				✔	
Are you aware of commonly known or reasonable ascertainable information about the property that would help the environmental professional to identify conditions indicative of a releases or threatened releases?					

Question	Yes	No	Unknown	N/A	Client did not respond
Do you know of the past uses of the property?	✔				
Do you know of specific chemicals that are present or were once present at the property?	✔				
Do you know of spills or other chemical releases that have taken place at the property?		✔			
Do you know of any environmental cleanups that have taken place at the property?		✔			
Based on your knowledge and experience related to the property are there any obvious indicators that point to the presence or likely presence of contamination at the subject property?		✔			
Do you know of any pending, threatened, or past litigation or administrative proceedings relevant to hazardous substances or petroleum products in, on, or from the property?		✔			
Do you know of any notices from any governmental entity regarding any possible violation of environmental laws or possible liability relating to hazardous substances or petroleum products?	✔				

NOTES

The client returned PSI's questionnaire indicating 'UNKNOWN' to the questions: "Did a review of land title records (or judicial records where appropriate) identify any environmental cleanup liens filed or recorded against the subject property under federal, tribal, state or local law?" or "Did a review of land title records (or judicial records where appropriate) identify any activity and land use limitations (AULs), such as engineering controls, land use restrictions or institutional controls that are in place at the subject property and/or have been filed or recorded in a registry under federal, tribal, state, or local law?" This is a limitation that is evaluated on the appended Data Gap Worksheet. The completed questionnaire is appended.

3.2 TITLE RECORDS

PSI was not provided with land title records by the client in order to obtain information about the current and past owners of the subject property and past uses and tenancies. However, given the availability of other historic resources, we do not consider this limitation to represent a significant data gap.

Based on a review of the local tax assessor's records, the subject property is currently owned by BRE Space Mira Loma. The property was transferred from the previous owner to the current owner in 2019.

3.3 SUGGESTED INFORMATION

The client provided PSI with the following suggested information described by the Practice.

- The reason for performing the Phase I ESA.
- The type of property and type of property transaction.
- The complete and correct address of the property.
- The scope of services desired for the Phase I ESA, including any evaluation for business environmental risk that is beyond the scope of ASTM E1527.
- Identification of all parties who will rely upon the report.
- Identification of the key site contact and contact information.

3.4 HELPFUL DOCUMENTS

The Practice requires that the environmental professional ask the property owner, the key site manager (if any is identified), and the User for certain helpful documents about the property and certain legal proceedings involving hazardous substances and the subject property. PSI mailed or e-mailed questions or performed interviews requesting this information. The responses documenting the persons we corresponded with, and relevant information obtained, are appended where practical.

Provided reports are appended.

Report Title:	Phase I Environmental Site Assessment
Prepared For:	Space Center, Inc.
Prepared By:	Partner Engineering and Science, Inc.
Report Date:	November 20, 2018

Summary:	Partner performed a Phase I Environmental Site Assessment on the building located at 3401 Etiwanda Avenue, Building 1011 in the City of Jurupa Valley, Riverside County, California (the “subject property”). The assessment revealed no evidence of recognized environmental conditions or environmental issues in connection with the subject property. Based on the conclusions of this assessment, Partner recommended no further investigation of the subject property.

Report Title:	Phase I Environmental Site Assessment
Prepared For:	Space Center, Inc.
Prepared By:	GEOCON
Report Date:	November 20, 2018
Summary:	GEOCON performed a Phase I Environmental Site Assessment on the building located at 3401 Etiwanda Avenue, Building 1011 in the City of Jurupa Valley, Riverside County, California (the “subject property”). The assessment revealed no evidence of recognized environmental conditions or environmental issues in connection with the subject property. The former landfill identified on the western portion of the Site, was occupied by a trailer parking area, and was considered to represent a potential environmental concern that should be addressed prior to future redevelopment of that portion of the Site. No further environmental assessment of the Site appeared to be warranted at the time.

4.0 PHYSICAL SETTING

PSI reviewed a USGS topographic (topo) map, information from the USDA and/or Natural Resources Conservation Service (NRCS) and/or other information regarding the physical setting of the subject property to assist with the interpretation of subsurface water movement near the subject property. Physical setting information is summarized in the table below.

Summary of Physical Setting Information

Physical Setting Attributes	Description	Source
Subject property elevation:	Approximately 820-feet AMSL	USGS Topo Map sheets "Corona North, CA", "Fontana, CA", "Guasti, CA", "Ontario, CA", "Prado Dam, CA", and "Riverside West, CA" 7.5 minute Quadrangle, 2015
Topographic gradient:	The subject property and surrounding area slopes to the south direction.	ERIS Physical Setting Report
Closest surface water:	Day Creek, located approximately560 feet to the east.	ERIS Physical Setting Report
Other resource or physical characteristics mapped on the subject property?	No	ERIS Physical Setting Report
Is a flood plain mapped on the subject property?	No	ERIS Physical Setting Report
Predominant soil type(s) mapped on the subject property:	Delhi loamy fine sand. A Class A soil with low runoff potential when thoroughly wet. Water is transmitted freely through the soil.	ERIS Physical Setting Report

Physical Setting Attributes	Description	Source
Geology/Hydrogeology:	The soils on the surface are a result of deeply weathered crystalline bedrock and consolidated sediments in low relief areas. A basement complex of volcanic, meta-sediments, and igneous rocks, underlies the alluvium and soils in the Chino Basin. Intrusive granitic rocks compose most of the basement complex and were deposited in the Cretaceous period. The basement complex has been the major source of material for the water bearing soils in the Chino Basin.	ERIS Physical Setting Report
Estimated depth to first groundwater:	Approximately 258 feet bgs, as of 09/01/2020	ERIS Physical Setting Report
Anticipated regional groundwater flow direction:	Groundwater is expected to flow in the same general direction as the local topography	ERIS Physical Setting Report
Oil and Gas Resources:	None mapped on or adjacent to the subject property	ERIS Physical Setting Report
Mining Resources:	None mapped on or adjacent to the subject property	ERIS Physical Setting Report

5.0 SITE RECONNAISSANCE

The location and approximate boundaries of the subject property are illustrated on the appended figures. The legal description of the subject property, if provided to PSI, is appended.

The client arranged for PSI to access the subject property. Our assessor was escorted by Ms. Heather Schultz, property manager of Link Logistics Real Estate and Mr. Daniel Haro, maintenance worker of the Space Center Mira Loma during the site reconnaissance.

The ground reconnaissance consisted of observing the periphery of the subject property and viewing the subject property from accessible adjoining public access areas. Visual reconnaissance of adjoining properties was limited to areas and facilities that were readily observable from the subject property or from public access areas. PSI also systematically toured the interior portions of the subject property parcels to provide an overlapping field of view.

The peripheries of surface features and/or structures, where present on the subject property, were observed along with accessible interior common areas. PSI photo-documented selected features. The photo log is included in the Appendix.

5.1 SUBJECT PROPERTY DESCRIPTION AND CURRENT USES

General Site Information	
Subject Property Address	3401 Etiwanda Avenue, Buildings 711-931, Jurupa Valley, California 91752
Parcel Size (acres)	105±
Site Contact/Escort	Ms. Nicole Bray / Multiple escorts
Date of Reconnaissance	May 11, 2021
Building Information	
Building Description	Wood and light steel on concrete foundation.
Size (square feet)	Nine buildings, approximately 175,500 sf each.
Number of Stories	One
Approx. Construction Date	1942
Utilities	
Water	Jurupa Community Services District
Wastewater/Sewer	Jurupa Community Services District
Electricity	Southern California Edison
Natural Gas	Not provided

Heating Source	Not provided

Current tenants:

- 711
  - 711 A/B/C: Material Supply
  - 711 D: Olivet
- 721
  - 721 A/B/C/D: California Packaging
- 731
  - 731 A/B/C: Rhino Container
  - 731 D: Gileno Distribution
- 811
  - 811 A: Utopia
  - 811 B East: Airtech
  - 811 B1 East: GIS Consulting
  - 811 B2 West: Rajah, Inc
  - 811 B3: Syed Aziz
  - 811 C East: Best Delivery
  - 811 C West: O'Neil Tube & Reel
  - 811 D: Triways, Inc.
- 821
  - 821 A1 East: Gileno Dist.
  - 821 A2 East: Freight Co.
  - 821 B East: Curvetech, LLC.
  - 821 B West: Active Apparel
  - 821 C: Bridge Trading Corp.
  - 821 D: California Packaging
- 831
  - 831 A: Utopia
  - 831 B: Contract Labeling
  - 831 C: Closeout Center
  - 831 D: TCS (Smart Drayage)
- 911
  - 911 A East: Surplus Asset Management
  - 911 A West: Best Delivery
  - 911 B/C/D: Material Supply
- 921

- 921 A/B: Olivet/Ecothech
- 921 C: Decotone Surfaces
- 921 C West: Olivet
- 921 D: Met Corp

- 931
  - 931 A: G L Veneer
  - 931 B East: TCS (Smart Drayage)
  - 931 B West: Cornerstone
  - 931 C West: J.H. Recycling
  - 931 C West: Smart Drayage
  - 931 D: JB Hudco

5.2 SUBJECT PROPERTY OBSERVATIONS

A summary of the subject property uses and conditions is tabulated below. Detailed information is discussed following the summary for any "yes" answers, along with an opinion about the significance of the listing.

Identified? (check if Yes)	Item Description
Equipment/Activities/Uses	
✔	Emergency Generators
	Elevators
	Hydraulic Lifts
	Dry Cleaners/Laundromats
	Photo Processing
	Medical/Dental Offices - Biomedical Wastes
	Automotive/Equipment Repair
	Grease Traps and Oil/Water Separators
	Wastewater Treatment Systems
	Septic or Sewage Tanks
✔	Air Compressors
✔	Transformers or Other Mech./Elec. Equipment That Could Contain PCBs
	Pipeline Markers
	Oil and Gas Wells

Identified? (check if Yes)	Item Description
	Stormwater Ponds
	Quarries, Pits, Lakes, or Lagoons
✔	Use, Storage, or Disposal of Hazardous Substances
✔	Use, Storage, or Disposal of Petroleum Products
✔	ASTs/USTs
✔	Drums or Other Bulk Chemical Containers
	Suspect Containers/Unidentified Contents
✔	Drains and Sumps
	Drinking Water, Irrigation or Monitoring Wells
	Agrochemical Use/Application
✔	Railroad Spur/Tracks
Potential Evidence of Releases	
✔	Interior/Pavement Stains or Corrosion
	Stained Soil/Stressed Vegetation
✔	Chemical Odors
	Surface Water Sheen or Discoloration
	Exterior Pipe Discharges/Unknown Pipes/Effluent Discharges
✔	Pools of Liquid or Standing Water
✔	Solid Waste Dumping/Landfilling/Suspect Fill Material
	Construction Debris/Material Stockpiles
	Other Uses or Conditions of Concern

EMERGENCY GENERATORS

PSI observed emergency generators located in buildings 711, 721, 821, and 911. These emergency generators appeared to be diesel-fueled as well as electric. Typically, tanks associated with emergency generators are equipped with integrated secondary containment systems. PSI did not observe evidence of leaking or staining

around the base of the generator at the time of the site reconnaissance. Based on this information, the presence of the emergency generator is not considered to be evidence of a REC in connection with the subject property.

AIR COMPRESSORS

PSI observed air compressors located in buildings 721, 821, 911, 921, and 931. The air compressors were placed on secondary containment and other smaller compressors observed were portable. PSI also observed containers with compressor oil in the vicinity of the compressors in building 821, which was observed to be in good condition with no evidence of leakage. The area around the static compressors was slightly stained with oil. However, the leakage appears to be confined to the floor and appears to be de minimis in nature. Therefore, the oil leakage from the air compressor is not considered evidence of a REC in connection with the subject property.

TRANSFORMERS OR OTHER ELECTRICAL OR MECHANICAL EQUIPMENT THAT COULD CONTAIN PCBS

Seventeen pole-mounted and two pad-mounted electrical transformers and electrical switchgear were observed on the subject property. The pole-mounted transformers are distributed on the periphery and streets of the subject property. One pad-mounted transformer and electric switchgear was located to the east of Building 921 and one pad-mounted transformer was located to the south of the Building 931 along 9th Street. PSI did not observe non-PCB labeling on the transformers and switchgear at the time of the site reconnaissance. PSI believes the electrical equipment is the property and responsibility of Southern California Edison, the local electrical utility company, who would be responsible for cleanup related to the equipment that could not be attributed to tenant negligence. The identified electrical equipment appeared to be in good condition, with no apparent evidence of staining, leakage, or corrosion noted. Based on their observed condition and the local utility ownership, the observed transformers and switchgear are not considered to be evidence of a REC in connection with the subject property.

PSI identified a pad-mounted transformer located in Buildng 811 on the subject property. Information attached to the transformer housing classified it as a dry-type model, not known to contain insulating or dielectric fluids potentially containing PCBs. Based on this information, presence of the transformer is not considered to be evidence of a REC in connection with the subject property.

PSI observed a trash compactor west of Building 921 on the subject property. PSI did not observe evidence of leaking or staining in connection with the hydraulic features of the compactor at the time of the site reconnaissance. Based on these observations, the presence of the trash compactor is not considered to be evidence of a REC in connection with the subject property.

USE, STORAGE, OR DISPOSAL OF HAZARDOUS SUBSTANCES

Small quantities of cleaning products were observed in buildings 711, 721, 821, 831, 911, and 921. These cleaning products appeared to be stored properly, in containers of five gallons or less in size, and no leaks or stains were observed around them. Based on this information, these cleaning products are not considered evidence of a REC in connection with the subject property.

Flame resistant cabinets were observed in buildings 821, 911, and 931. The cabinets appeared to contain a combination of acrylic and latex paints, spray paint cans, and other maintenance materials. small amounts of leaking or staining was observed on the containers, but not in the vicinity of the flame resistant cabinets. Additionally, no drain inlets were observed in the area. Based on this information, the presence of the flammables cabinet is not considered to be evidence of a REC in connection with the subject property.

Containers of latex paints were observed in buildings 7112 and 921. Some staining was observed on the containers, but no staining was observed in the storage area at the time of the site reconnaissance. Based on this information, the presence of these paints is not considered to be evidence of a REC in connection with the subject property.

Numerous used automotive batteries were observed at the subject property, mainly in the warehouse area of building 731. The batteries appeared to be in good condition with no observed staining or corrosion noted. Based on the observations made at the time of site reconnaissance, the storage of these batteries is not considered to be evidence of a REC in connection with the subject property.

USE, STORAGE, OR DISPOSAL OF PETROLEUM PRODUCTS

PSI observed motor oil, Diesel fluid, gear oil, and hydraulic oil stored in various size containers ranging from a quart to 55-gallon drums in buildings 731, 811, 821, 831, 921, and 931. These storage containers appeared to be in good condition with no significant staining or corrosion. The drums were generally placed inside secondary containment trays. Some staining in the vicinity of the drums and secondary containment trays was observed. Based on the observations made at the time of site reconnaissance, the storage and use of these petroleum products does not appear to be evidence of a REC in connection with the subject property.

PSI observed multiple propane tanks in buildings 711, 731, 811, 821, 831, 911, and 931. These tanks are used at the subject property for the forklifts. These tanks appeared to be in good condition and no leaks or spills were observed. These tanks were stored in a caged storage unit outside of the building on the subject property. Based on this information, these propane tanks are not considered evidence of a REC in connection with the subject property.

ASTS/USTS

PSI observed abandoned ASTs in buildings 831 and 921 these ASTs are not considered to be evidence of a REC in connection with the subject property.

PSI observed propane ASTs on the subject property. The cylinder were situated on concrete and appeared to be in good condition. Due to the extremely low boiling point of propane, leaks or spills from the cylinders are not expected to result in contamination of soil or groundwater. Based on the condition of the cylinder at the time of site reconnaissance, which were reported to be out of service, these propane ASTs are not considered to represent evidence of a REC in connection to the subject property.

DRUMS OR OTHER BULK CHEMICAL CONTAINERS

PSI observed various size containers of adhesives in building 931. The containers were placed inside secondary containment trays and were generally observed in good condition with small amounts of staining. Based on the lack of staining and the observed containment, PSI does not consider the presence of the drum to be evidence of a REC in connection with the subject property.

DRAINS OR SUMPS

Storm water runoff is collected by storm drains at the exterior of the building and is discharged into the municipal water management system directed to on-site concrete swales, which drain to the public right of way, and to on-site storm water drains. The subject property is connected to a municipal owned and maintained sewer system.

RAILROAD SPUR/TRACKS

PSI observed railroad spurs between all buildings used to deliver materials for the manufacturing of the various products identified at the subject property. Since the materials being delivered are inert, the concern for spillage or chemical transfer is low. There is some evidence of oil and grease staining of the railroad ballast along the spur, which is likely associated with locomotive idling, wheel bearing grease leakage, etc., while loading occurs. However, the staining appears de minimis and is not likely to be laterally extensive or to penetrate the soil more than a few inches. Based on this information, the presence of this railroad right-of-way is not considered to be evidence of a REC in connection with the subject property.

INTERIOR/PAVEMENT STAINS OR CORROSION

Apparent oil staining was identified in the area of an air compressor located outside building 931. PSI believes the observed staining is an accumulation over time of minor leakage of lubricants used in association with operation of the air compressor and not evidence of a single spill incident. PSI was not able to determine the age of the air compressor. No inlets or drains were noted in the vicinity of the compressor and the staining appeared to be only around the compressor area. PSI considers the presence of the staining a de minimis condition and not a REC in connection with the subject property.

PSI identified areas of minor staining on the paved parking area located on the subject property. The stains appear to be the result of leakage of automobile fluids and not the result of a large scale spill. PSI considers the presence of the staining a de minimis condition and, by definition, not a REC in connection with the subject property.

Apparent staining from adhesive spills was identified in building 931. PSI believes the observed staining is an accumulation of residue from leaking or being drained onto the larger container and is not considered to represent evidence of a REC in connection with the subject property.

CHEMICAL ODORS

PSI noted an unusual adhesive odor at the subject property inside building 931. The odor appeared to be emanating from the adhesive containers located in the warehouse area. Air filtering systems were in use at the time of the reconnaissance and the mail loading doors were open for ventilation. The odor is not considered a REC in connection with the subject property.

POOLS OF LIQUID OR STANDING WATER

PSI observed small pools of standing water at the subject property. These pools can be attributed to recent rains and are not considered to be evidence of a REC in connection with the subject property.

SOLID WASTE DUMPING, LANDFILLING, OR SUSPECT FILL MATERIAL

No landfilling or suspect fill material was observed at the subject property. Solid waste trash and recycling dumpsters were observed on the subject property. The dumpsters are cleaned or emptied on a weekly basis. No adverse conditions, such as staining or improper dumping, were observed at the time of the site reconnaissance. As such, the observed dumpsters are not considered to be evidence of a REC in connection with the subject property.

5.3 OFF-SITE OBSERVATIONS

A summary of our interpretation of the current and past uses and conditions of adjoining and surrounding property based on historical records and observations is provided below.

Identified? (check if Yes)	Item Description
Equipment/Activities/Uses	
✔	Emergency Generators
	Elevators
	Hydraulic Lifts
	Dry Cleaners/Laundromats
	Photo Processing
	Medical/Dental Offices - Biomedical Wastes

Identified? (check if Yes)	Item Description
	Automotive/Equipment Repair
	Grease Traps and Oil/Water Separators
	Wastewater Treatment Systems
	Septic or Sewage Tanks
	Air Compressors
✔	Transformers or Other Mech/Elec. Equipment That Could Contain PCBs
	Pipeline Markers
	Oil and Gas Wells
	Stormwater Ponds
✔	Quarries, Pits, Lakes, or Lagoons
	Use, Storage, or Disposal of Hazardous Substances
✔	Use, Storage, or Disposal of Petroleum Products
	ASTs/USTs
	Drums or Other Bulk Chemical Containers
	Suspect Containers/Unidentified Contents
	Drains or Sumps
✔	Drinking Water, Irrigation or Monitoring Wells
	Agrochemical Use/Application
✔	Railroad Spur/Tracks
Potential Evidence of Releases	
	Interior/Pavement Stains or Corrosion
	Stained Soil/Stressed Vegetation
	Chemical Odors
	Surface Water Sheen or Discoloration
	Exterior Pipe Discharges/Unknown Pipes/Effluent Discharges
	Pools of Liquid or Standing Water

Identified? (check if Yes)	Item Description
✔	Solid Waste Dumping/Landfilling/Suspect Fill Material
	Construction Debris/Material Stockpiles
	Other Uses or Conditions of Concern

EMERGENCY GENERATORS

PSI observed an emergency generator located on the north adjoining property. This emergency generator appeared to be diesel-fueled. Typically, tanks associated with emergency generators are equipped with integrated secondary containment systems. PSI did not observe evidence of leaking or staining around the base of the generator at the time of the site reconnaissance. Based on this information, the presence of the emergency generator is not considered to be evidence of a REC in connection with the subject property.

TRANSFORMERS OR OTHER MECH./ELEC. EQUIPMENT THAT COULD CONTAIN PCBS

Three pole-mounted and four pad-mounted electrical transformers were observed on the east and south of the subject property. The pole-mounted transformers were located to the east of the subject property. The pad-mounted transformers were located to the south of the subject property; two transformers to the west of Space Center Drive and two transformers to the east of C Street. PSI did not observe non-PCB labeling on the transformers at the time of the site reconnaissance. PSI believes the electrical equipment is the property and responsibility of Southern California Edison, the local electrical utility company, who would be responsible for cleanup related to the equipment that could not be attributed to tenant negligence. The identified electrical equipment appeared to be in good condition, with no apparent evidence of staining, leakage, or corrosion noted. Based on their observed condition and the local utility ownership, the observed transformers are not considered to be evidence of a REC in connection with the subject property.

QUARRIES, PITS, LAKES, OR LAGOONS

PSI identified an artificial pond located to the west of the subject property. No obvious staining, stressed vegetation, or oily sheen was noted in connection with the water observed at the time of the site reconnaissance. Based on PSI's observations, the presence of the identified pond is not considered to represent evidence of a REC in connection with the subject property.

USE, STORAGE OR DISPOSAL OF PETROLEUM PRODUCTS

PSI observed multiple propane tanks on the surrounding properties. These tanks are used at the property for the forklifts. These tanks appeared to be in good condition and no leaks or spills were observed. These tanks were stored in a caged storage unit outside of the building on the property. Based on this information, these propane tanks are not considered evidence of a REC in connection with the subject property.

DRINKING WATER, IRRIGATION OR MONITORING WELLS

PSI observed municipal well No 22 water line flushing area southeast of the subject property. The well was identified on the ERIS database report. Please refer to Section 7.1 for detailed information and our conclusion.

RAILROAD SPUR/TRACKS

It should be noted that adjoining property appears to have been a railroad right-of-way. While no information indicating the misuse or misapplication of herbicides, or the misuse or improper placement of creosote-covered railroad ties was obtained during this assessment, in certain instances, the chemicals historically applied to the adjoining property and railroad ties historically placed on the adjoining property could be persistent and not biodegrade. As with any land that has been developed as a railroad right-of-way, there exists the possibility that herbicides have been applied or creosote-covered railroad ties placed which may still be present on adjoining property and which may have impacted the subject property. However, PSI does not consider the presence of this railroad right-of-way to be evidence of a REC in connection with the subject property.

SOLID WASTE DUMPING/LANDFILLING/SUSPECT FILL MATERIAL

Some amount of dumping was observed on the west adjoining property consisting primarily of hazardous or non-hazardous discarded wood pieces, concrete chunks, a few tires, and scrap metal. No 55-gallon drums, containers or evidence of soil contamination was observed. The dumped materials do not appear to represent evidence of a REC in connection with the subject property.

6.0 HISTORICAL USES

PSI utilized readily ascertainable historical data resources in order to research the history of the site and surrounding area. The intent of this review was to identify historical tenancies or uses of the subject property and surrounding area, which might be considered evidence of a REC. Generally, PSI reviewed the following readily ascertainable historic data resources, where they were available:

- Readily available historical topographic maps were reviewed to evaluate land development in the area over time. It should be noted that the scale of topographic maps in some cases does not allow for mapping of individual structures and developed areas may be shown by shading only.
- Selected historical aerial photographs were reviewed at 5-10 year intervals to obtain information concerning the development and history of the subject property and surroundings.
- PSI reviewed readily ascertainable historical city directories at 5-10 year intervals in order to obtain information on tenancies on the subject property and adjoining properties.
- PSI requested available historical fire insurance maps from ERIS. The Sanborn Map Company and other regional providers historically mapped urban areas for use by insurance underwriters. In some cases these maps provide useful information in evaluating previous tenancies and uses of the subject property and surrounding area.

Copies of select historical documents are provided in the report appendix; however, it should be noted that some of the resources used by PSI may be copyrighted and PSI has summarized these resources herein, but we have not included copies of these resources in the appendix.

6.1 SUMMARY OF RESOURCES

PSI reviewed the following resources in order to evaluate the historic uses of the subject property and surrounding area:

Source Type	Years Reviewed	Source
USGS Topo Maps	1897, 1900, 1903, 1953, 1954, 1966, 1973, 1981, and 2015	ERIS
Aerial Photographs	1938, 1948, 1952, 1959, 1966, 1971, 19877, 1985, 1994, 2002, 2005, 2010, 2012, 2014, 2016, 2018, and 2020	ERIS and Google Earth
City Directories	1921, 1925, 1931, 1934, 1941, 1945, 1951, 1971, 1986, 1991, 1996, 2001, and 2006	ERIS
Fire Insurance Maps	Unmapped Property	ERIS

6.2 CURRENT AND PRIOR USE INTERVIEWS

PSI conducted interviews with persons who are knowledgeable of the current use and history of the site. The following individuals were interviewed:

Name	Title/Role	Date Interviewed	Affiliation
Mr. Daniel Haro and Heather Schultz	Maintenance	May 11, 2021	Provided access to the buildings and escorted PSI.
Ms. Patricia Berlow	Product Supervisor at Decotone Surfaces	May 11, 2021	Provided information related to the type of materials stored on site.
Mr. Aaron Chan	Operations Manager at Echotech	May 11, 2021	Provided information related to the type of materials stored on site.

No evidence of RECs were identified as a result of the interviews conducted during this assessment. Complete records of communication detailing information obtained and reviewed, have been appended to this report.

6.3 PRIOR INVESTIGATIONS

The client provided PSI with the reports or documents discussed in Section 3.4 of this report.

6.4 CITY DIRECTORIES

The following table lists the chronological city directories for the subject property and immediately adjoining properties.

Property	Address: Listing Description by Year
Subject Property	**3401 Etiwanda Ave -** 2020: SAM AUCTIONS, CURVETECH LCC, BORDEN TRUCKING, COAST WAREHOUSE, CPS EXPRESS INC, DECOTONE SURFACE, THREE STARS INTL, HADDY JG SALES CO, MJB WOOD PRODUCTS, O'NEILL TUBE REEL, GILENO DISTRIBUTION, RHINO CONTAINER INC, COLONIAL ENTERPRISES, TRI-STATE LAMINATING CO, CORNERSTONE MFG DIST INC, AMERICAN WEST WORLDWIDE EXP, CORNER STONE MFG DISTRIBUTION, SUPERIOR FILTRATION PROD OF CA, 360 INC, LIBBEY INC, US PLY INC, CPS EXPRESS, KEROVAK INC 2016: HANES CO INC, KEROVAK INC, US PLY INC, LIBBEY INC, 360 INC, GILENO DISTRIBUTION, SUPERIOR FILTRATION PROD OF CA, RHINO CONTAINER INC, TRI RAIL LOGISTICS, O'NEILL TUBE REEL, BORDEN WAREHOUSING, MJB WOOD PRODUCTS, IMPERIO MARKETING, C A SCHROEDER INC, DECOTONE SURFACE, CPS EXPRESS INC, COAST WAREHOUSE, AMERICAN WEST WORLDWIDE EXP, CORNERSTONE MFG DIST INC, IMMENSE FORTUNE USA INC, SAPPHIRE DISTRIBUTION, HILLERICH BRADSBY CO, FREIGHTCO EXPRESS LLC, CURVETECH LCC 2012: TRI-STATE LAMINATING CO, H BETTY INDUSTRIES, C A SCHROEDER INC, CPS EXPRESS INC, COAST WAREHOUSE, BORDEN TRUCKING, G L VENEER CO, CURVETECH LCC, CARGO CATS, MSI, RHINO CONTAINER INC. 2006-2007: COAST PACKAGING & SUPPLES INC, SPACE CENTER MIRA LOMA GRD HSE, COAST PACKAGING & SPL, FREMONT FOREST GROUP, BORDEN WAREHOUSING, CA MULTIMODAL INC, RKR DISTRIBUTORS, PAC FABRIC REELS, S & C TRUCKLINE, RAILWAY EXPRESS, COAST WAREHOUSE, CA SCHROEDER NC, BORDEN TRUCKING, RHINO CONTANER, SALES MAX INC, CA PACKAGING, CPS EXPRESS, MARCK & ASSOCIATES INC. 1996: RAILWAY EXPRESS INC, YORK HTNG & AIR CND, BARTH & DREYFUSS INC, COAST PACKAGING & SPL, BUILDING, TRI RAIL, STEADLEY CO, TRIWAYS INC, CA FLEX CORP, SPACE CENTER, C P S EXPRESS, CA CAR SERVICE, BASSETT BEDDING, GENL SPORTCARFT, S & C TRUCKLINE, PAC FABRIC REELS, NATL REFRACTORIES, OWENS IL GLASS CO, LATICRETE INTL INC, R K R DISTRIBUTORS, SCOTSMAN GROUP INC, CA REDWOOD PRODUCTS, HILLERICH & BRADSBY, MATERIAL SUPPLY INC. 1991: RAILWAY EXPRESS INC, COAST PACKAGING & SPL, ALBERT W DAVIES INC, LATICRETE INTL INC, OWENS IL GLASS CO, NELSON BALL PAPER, SPACE CENTER INC, PAC FABRIC REELS, BERKLINE FURN CO, MCVEIGH

Property	Address: Listing Description by Year
	TRNSPTN, RED E KAMP INC, CLASSY OAK MFG, C P S EXPRESS, CA FLEX CORP, BUILDING, BARTH & DREYFUSS INC, MOBILITY SYS & EQP CO, WEST END CONVERTERS, SMERBER JIM TRUCKNG, SEBRING FOREST INDS, CA REDWOOD PRODUCTS 1986: WESTERN REEL & SUPPLY, WEST END CONVERTERS, SPECIAL WEAPON PROD, SHARP AWNING SYSTMS, COAST CARTAGE EXPRS, CA REDWOOD PROOUCTS, AMER EXCEL DIVISION, A K RAILRD MATERIAL, LATICRETE INTL INC, KAISR REFRACTORIES, PHOTO LITHO CO, SHARP JOE MFG, C P S EXPRESS, CRYSTAL CASE, CA FLEX CORP, NOMA LITES BUILDING, COAST PACKAGING & SPL 1971: GENERAL ELEC SUPPLY, AZTEC EQUIPMENT CO, G & H FORKLIFT CO, BROCKWAY GLASS CO, TRAILER JACKS & PIERS
North	No listings were located
East	**11201 Iberia St -** 2020: LIGHTOLIER and TRIWAYS INC 2016: LIGHTOLIER and TRIWAYS INC 2012: MC KENNAH DISTRIBUTION SVC INC 2006-2007: TRIWAYS INC **11555 Iberia St -** 2020 and 2016: PROPAK LOGISTICS
South	No listings were located
West	No listings were located

The city directory information reviewed for the subject and adjoining properties revealed no evidence of RECs.

6.5 SUMMARY HISTORY OF SITE AND SURROUNDING AREA

A chronological summary of the history/use of the subject property and immediately adjacent properties is provided in the following table.

Date	Resource	Interpreted Use/Observations
SUBJECT PROPERTY		
1897 to 1938	Topo maps and aerial images	The property appears as undeveloped land or for agriculture.
1948 to present day	Topo maps and aerial images	The land was developed with present day industrial buildings, railroad spurs, and roads. In 1977, the buildings appear to have new roofing. Railroad tracks appear to be no longer in use.
NORTH ADJOINING PROPERTY		
1897 to 1938	Topo maps and aerial images	The property appears as undeveloped land
1948 to 1995	Topo maps and aerial images	The property was part of a military reservation. Stacks of material were observed between 1952 and 1973
1994	Topo maps and aerial images	The property was observed developed with present day building to the northeast. Cargo boxes were observed parked on the north and northwest adjoining properties.
2002 to present day	Topo maps and aerial images	The property was observed developed with present day building to the northwest. After 2012, the building was observed with an addition on the east end.
EAST ADJOINING PROPERTY		
1897 to 1938	Topo maps and aerial images	The land appeared vacant or used for agriculture.
1948 to 1994	Topo maps and aerial images	The land appeared developed with curved railroad tracks. Stacks of material were noted on and off until 1985. After 1994, the tracks appear to not be in use
2002 to present day	Topo maps and aerial images	The land was developed with present day industrial buildings and roads.
SOUTH ADJOINING PROPERTY		
1897 to 1938	Topo maps and aerial images	The property appeared as undeveloped land
1948 to 1994	Topo maps and aerial images	The property appeared to consist of graded land with development occurring along the northern portion. The topographic maps indicated that the land was considered to be a U.S. Military Installation.

Date	Resource	Interpreted Use/Observations
2002 to present day	Topo maps and aerial images	The land was developed with present day industrial buildings and roads.
WEST ADJOINING PROPERTY		
1897 to 1938	Topo maps and aerial images	The land appeared vacant or used for agriculture.
1948 to 1985	Topo maps and aerial images	The land was developed with railroad spurs followed by what appeared to be a quarry. The area was observed as leveled land between 1977 and 1985.
1994 to present day	Topo maps and aerial images	The area of the former quarry was observed flooded with present day Day Creek.

According to available historical sources, the subject property was formerly undeveloped as early as 1897; and developed with the current structures in 1942. Tenants on the subject property have included Mira Loma Quartermaster Depot (1942-1966) and various commercial tenants (1975-Present).

To the north, the property was part of a military reservation. Stacks of material were observed between 1952 and 1973. After 1948, the property was observed developed with present day building to the northeast. Cargo boxes were observed parked on the north and northwest adjoining properties. After 2002, the property was observed developed with present day building to the northwest. After 2012, the building was observed with an addition on the east end.

To the east, the land appears vacant or used for agriculture until at least 1938. After 1948, the land appeared developed with curved railroad tracks. Stacks of material were noted on and off until 1985. After 1994, the tracks appeared to not be in use. After 2002, the land was developed with present day industrial buildings and roads.

To the south, the property appeared as undeveloped land until at least 1938. Between 1948 and 1994, the property appeared to consist of graded land with development occurring along the northern portion. The topographic maps indicated that the land was considered to be a U.S. Military Installation. After 2002, the land was developed with present day industrial buildings and roads.

To the west, the land appeared vacant or used for agriculture until at least 1938. Between 1948 and 1973, the land was developed with railroad spurs followed by what appeared to be a quarry. The area was observed as leveled land between 1977 and 1985. After 1994, the area of the former quarry was observed flooded with present day Day Creek.

7.0 ENVIRONMENTAL REGULATORY RECORDS REVIEW

7.1 DATABASE FINDINGS

PSI retained ERIS to provide environmental database information attributed to the subject property and its surroundings. ERIS obtains environmental databases published by local, state, tribal, and federal agencies and maps the information for electronic searches. ERIS's service includes reporting Standard Environmental Records Sources and, in most cases, some Additional Environmental Records Sources.

The search was performed to AMSDs listed in ASTM E 1527-13. The search radius required by ASTM varies by database.

Unmappable (orphan) sites (if any were listed) having insufficient address information to be mapped were evaluated for potential location within the AMSD. Those that could be determined to be within the AMSD are discussed, as appropriate.

The distribution of listed sites with respect to the subject property is tabulated and mapped in ERIS's Database Report, which is appended. The reader is referred to the table, which can be found near the front of ERIS's report. The full names of the abbreviations and acronyms used below and in ERIS's report can be found in the appendix of the report.

7.1.1 SUBJECT PROPERTY

The subject property was listed on one or more regulatory databases, as summarized in the following table.

Facility Name & Address	Database(s)	Comments
California Custom Design 3401 Etiwanda Avenue Building 811A	Emissions FINDS/FRS HAZNET	NDS and ECHO are typically pointers to other databases, and are used as a tracking tool by the US EPA and State agencies. It is a compilation of the following lists: California Hazardous Waste Tracking System - Datamart (HWTS-DATAMART) and Resource Conservation and Recovery Act (RCRA). The property is listed as a FINDS and ECHO site in association with the RCRA listing. No further information was provided under this listing. According to HAZNET listing, California Custom Design generated unspecified solvent mixture, waste oil/mixed oil, and other organic solids from 1995 to 1997. The HAZNET does not track violators and the presence of a facility on the HAZNET database not necessarily indicate that an environmental concern exists at that facility. The presence of the property on the HAZNET database is not, in itself, considered to represent an environmental concern. According to RCRA SQG listing, this facility is not listed as having violations and was not reported on the regulatory databases reviewed, which report unauthorized releases and contamination incidents. Based on the reviewed information, PSI does not consider this listing a REC in connection with the subject property.
McVeigh Transportation at 3401 Etiwanda Avenue	HAZNET	The subject property, identified as McVeigh Transportation at 3401 Etiwanda Avenue, is listed in the HAZNET database. database report, McVeigh Corporation generated unspecified solvent mixture in 1995. The HAZNET does not track violators and the presence of a facility on the HAZNET database does not necessarily indicate that an environmental concern exists at that facility. The presence of the property on the HAZNET database is not, in itself, considered to represent an environmental concern. Based on the lack of violations and small quantities of chemicals involved, this listing is not considered a REC in connection with the subject property.

Facility Name & Address	Database(s)	Comments
Rhino ATP Inc. 3401 Etiwanda Avenue Building 731A	FINDS/FRS	FINDS is typically pointers to other databases, and is used as a tracking tool by the US EPA and State agencies. It is a compilation of the following lists: California Hazardous Waste Tracking System - Datamart (HWTS-DATAMART) and Resource Conservation and Recovery Act (RCRA). The property is listed as a FINDS site in association with the RCRA listing. No further information was provided under this listing. According to the NPDES listing, Rhino ATP obtained a NPDES Permit on August 1, 2016 for storm water runoff prevention associated with special warehousing/storage activities. No enforcement actions or violations are reported in connection with the NPDES Permit. Based on the lack of violations and the nature of on-site operations (warehousing), these listings are not considered a REC in connection with the subject property.
Proko Industries Inc. 3401 Etiwanda Avenue Building 931D	FINDS/FRS HAZNET	According to the database report, this facility is not listed as having violations and was not reported on any of the regulatory databases reviewed that report unauthorized releases and contamination incidents. Based on the lack of violations and small quantities of chemicals involved, this listing is not considered a REC in connection with the subject property.
Nelson Ball Paper Products 3401 Etiwanda Avenue Building 931A	HAZNET	According to the database report, Nelson Ball Paper Products generated unspecified organic liquid mixture, other organic solids, waste oil & mixed oil and unspecified aqueous solution in 2004. The HAZNET does not track violators and the presence of a facility on the HAZNET database not necessarily indicate that an environmental concern exists at that facility. The presence of the property on the HAZNET database is not, in itself, considered to represent an environmental concern. Based on the lack of violations and small quantities of chemicals involved, this listing is not considered a REC in connection with the subject property.
Cargo Cats 3401 Etiwanda Avenue Building 811A	HAZNET	According to the database report, Cargo Cats generated liquids with pH<=2, other organic solids and other inorganic solid waste in 2004 and 2012. The HAZNET does not track violators and the presence of a facility on the HAZNET database not necessarily indicate that an environmental concern exists at that facility. The presence of the property on the HAZNET database is not, in itself, considered to represent an environmental concern. Based on the lack of violations and small quantities of chemicals involved, this listing is not considered a REC in connection with the subject property.

Facility Name & Address	Database(s)	Comments
JG Haddy Sales Company 3401 Etiwanda Avenue Building 711A	FINDS/FRS	FINDS and ECHO are typically pointers to other databases, and are used as a tracking tool by the US EPA and State agencies. It is a compilation of the following lists: California Hazardous Waste Tracking System - Datamart (HWTS-DATAMART) and Resource Conservation and Recovery Act (RCRA). The property is listed as a FINDS and ECHO site in association with the RCRA listing. No further information was provided under this listing. According to CIWQS listing, JG Haddy Sales Company obtained a CIWQS Permit on November 17, 2009 for storm water runoff prevention associated with trucking without storage activities. No enforcement actions or violations are reported in connection with the CIWQS Permit. Based on the lack of violations and small quantities of chemicals involved, this listing is not considered a REC in connection with the subject property.
O'Neil Tube & Reel 3401 Etiwanda Avenue Building 811C	RIVERSIDE HZH RIVERSIDE HWG FINDS/FRS CERS HAZ FINDS/FRS HAZNET RCRA NON GEN	The FINDS database typically pointers to other databases, and is used as a tracking tool by the US EPA and State agencies. It is a compilation of the following lists: California Hazardous Waste Tracking System - Datamart (HWTS-DATAMART) and Resource Conservation and Recovery Act (RCRA). The property is listed as a FINDS site in association with the RCRA listing. No further information was provided under this listing. According to HAZNET listing, O'Neil Tube & Reel generated other organic solids in 2013, 2015 and 2016. The HAZNET does not track violators and the presence of a facility on the HAZNET database not necessarily indicate that an environmental concern exists at that facility. The presence of the property on the HAZNET database is not, in itself, considered to represent an environmental concern. Based on the lack of violations and small quantities of chemicals involved, this listing is not considered a REC in connection with the subject property.
Chemstar 3401 Etiwanda Avenue Building 911D	HAZNET	According to the database report, Chemstar generated unspecified organic liquid mixture and aqueous solution with total organic residues less than 10 percent in 2004 and 2005. The HAZNET does not track violators and the presence of a facility on the HAZNET database not necessarily indicate that an environmental concern exists at that facility. The presence of the property on the HAZNET database is not, in itself, considered to represent an environmental concern. Based on the lack of violations and small quantities of chemicals involved, this listing is not considered a REC in connection with the subject property.

Facility Name & Address	Database(s)	Comments
Distribution Logistics Management Inc. 3401 Etiwanda Avenue Building 831	HAZNET	According to the database report, Distribution Logistics Management Inc. generated aqueous solution with total organic residues less than 10 percent in 2001. The HAZNET does not track violators and the presence of a facility on the HAZNET database not necessarily indicate that an environmental concern exists at that facility. The presence of the property on the HAZNET database is not, in itself, considered to represent an environmental concern. Based on the lack of violations and small quantities of chemicals involved, this listing is not considered a REC in connection with the subject property.
CPS Express NA Inc. 3401 Etiwanda Avenue Building 711	HAZNET RIVERSIDE HZH CERS HAZ FINDS/FRS	The FINDS database is typically pointers to other databases, and is used as a tracking tool by the US EPA and State agencies. It is a compilation of the following lists: California Hazardous Waste Tracking System - Datamart (HWTS-DATAMART) and Resource Conservation and Recovery Act (RCRA). The property is listed as a FINDS site in association with the RCRA listing. No further information was provided under this listing. According to HAZNET listing, CPS Express generated waste oil/mixed, liquids with halogenated compounds, unspecified oil-containing waste, other organic solids, unspecified organic liquid mixture in 2000, 2003 and 2011. The HAZNET does not track violators and the presence of a facility on the HAZNET database not necessarily indicate that an environmental concern exists at that facility. Based on the lack of violations and small quantities of chemicals involved, this listing is not considered a REC in connection with the subject property.
Space Center Mira Loma 3401 Etiwanda Avenue Building 811D	HAZNET	According to the database report, Space Center Mira Loma unknown type of wastes in 2012. The HAZNET does not track violators and the presence of a facility on the HAZNET database not necessarily indicate that an environmental concern exists at that facility. The presence of the property on the HAZNET database is not, in itself, considered to represent an environmental concern. Based on the lack of violations and small quantities of chemicals involved, this listing is not considered a REC in connection with the subject property.

Facility Name & Address	Database(s)	Comments
Karis Cham 3401 Etiwanda Avenue Building 811C	HAZNET	According to EMI listing, Karis Cham was issued a permit to emit total organic hydrocarbon gas, reactive organic gas, carbon monoxide, NOX into the air in 1993, 1995 and 1996. No additional information was provided in the database report. According to the HAZNET listing, Karis Cham generated unspecified organic liquid mixture in 2015. The HAZNET does not track violators and the presence of a facility on the HAZNET database does not necessarily indicate that an environmental concern exists at that facility. The presence of the property on the HAZNET database is not, in itself, considered to represent an environmental concern. Based on the lack of violations and small quantities of chemicals involved, this listing is not considered a REC in connection with the subject property.
Ecotech Consumer Products / Eddie Zhou 3401 Etiwanda Ave, 921A	RCRA TSD RCRA NON GEN FINDS/FRS	This facility is located adjacent to the south of the subject property, and situated hydrologically cross-gradient. This site is listed in the FINDS database. According to the database report, this facility is not listed as having violations and was not reported on any of the regulatory databases reviewed that report unauthorized releases and contamination incidents. As such, this listing is not considered to represent a REC in connection with the subject property.
Pacific Fabric Reels 3401 Etiwanda Avenue Building 811C	HAZNET	According to the database report, Pacific Fabric Reel generated other organic solids in 2006. The HAZNET does not track violators and the presence of a facility on the HAZNET database not necessarily indicate that an environmental concern exists at that facility. The presence of the property on the HAZNET database is not, in itself, considered to represent an environmental concern. Based on the lack of violations and small quantities of chemicals involved, this listing is not considered a REC in connection with the subject property.
Kerozakana Inc. 3401 Etiwanda Avenue Building 811A	FINDS/FRS	FINDS is typically a pointer to other databases, and is used as a tracking tool by the US EPA and State agencies. It is a compilation of the following lists: California Hazardous Waste Tracking System - Datamart (HWTS-DATAMART) and Resource Conservation and Recovery Act (RCRA). The property is listed as a FINDS site in association with the RCRA listing. No further information was provided under this listing. Based on the lack of violations and small quantities of chemicals involved, this listing is not considered a REC in connection with the subject property.

7.1.2 ADJOINING PROPERTIES

Adjoining facilities as defined in ASTM Standard E 1527-13 § 3.2.4 were identified through the Federal and state environmental records review as discussed below.

Facility Name & Address	Distance (feet) & Direction	Elevation Difference (feet)	Database(s)	Comments
Home Depot USA 11650 Venture Dr.	CERS HAZ RCRA SQG RIVERSIDE HWG	2 feet in the up-gradient	CRS HAZ ENVIROSTOR FUDS RCRA SQG RIVERSIDE HWG	The property is located adjacent to the north and situated hydrologically up-gradient. The site is listed in the CERS HAZ and Riverside HZH databases. According to RCRA SQG listing, this facility is not listed as having violations and was not reported on the regulatory databases reviewed that report unauthorized releases and contamination incidents. Based on the reviewed information, PSI does not consider this listing a REC in connection with the subject property.

7.1.3 SURROUNDING PROPERTIES

Surrounding facilities were identified through the Federal and state environmental records review as discussed below.

Facility Name & Address	Distance (feet) & Direction	Elevation Difference (feet)	Database(s)	Comments
K-Swiss Sports Shoes Inc. 3177 Space Ctr.	628 ft to the ENE	9 ft in the upgradient	CERS HAZ RIVERSIDE HZH	The property is located adjacent to the north and situated hydrologically up-gradient. The site is listed in the CERS HAZ and Riverside HZH databases. This is a list of facilities disclosed to Riverside County Department of Environmental Health (DEH). This list is made available by Riverside County DEH which has been designated as the CUPA for the County. A business is required to establish and submit a Business Plan if the facility handles hazardous material equal to or greater than 55 gallons, 500 pounds or 200 cubic feet at any time during the year. This listing is not considered to represent a REC in connection with the subject property. Notice of violations related to this facility were located. However, the violations were regarding incomplete paperwork and not due to any environmental concern. This listing is not considered to represent a REC in connection with the subject property.

Facility Name & Address	Distance (feet) & Direction	Elevation Difference (feet)	Database(s)	Comments
Phillips Lighting N.A., Triways Inc, Grant & Co LLC, Tri Ways Inc, Triways (Warehouse Distribution) 11201 Iberia Street #B Mira Loma, Jurupa Velley, CA 91757	355 ft to the ESE	20 ft in the downgradient	CERS HAZ DELISTED COUNTY RIVERSIDE HZH	The subject property was identified on DELISTED COUNTY, RIVERSIDE HZH, HAZNET, FINDS/FRS, CHIMRS, and CERS HAZ databases. These listings are associated with the facility generating hazardous waste and storing hazardous materials on the property. The DELISTED COUNTY listing reported the facility removed from the Riverside County inventory on July 8, 2014. The RIVERSIDE HZH listing indicated the facility to be listed in the Riverside County hazardous waste generating facility. No additional information was provided. The HAZNET listing reported the facility generated hazardous waste on August 19, 2004 and inactive date of April 25, 2005 and April 24, 2012 and inactive date on October 22, 2012 including off-specification, aged or surplus organics. No violations were reported. The FINDS/FRS listing reported the facility in the California EPA inventory on October 15, 2015. Additionally, the listing reported the facility having NPDES industrial stormwater permit on August 7, 2017.

Facility Name & Address	Distance (feet) & Direction	Elevation Difference (feet)	Database(s)	Comments
				The CHIRMS listing reported that on January 5, 2018 a Triways tractor trailer hit a barrier and damaged its saddle tank causing approximately 30-gallon of diesel fuel spill to the asphalt, the Fire Department was contacted, the spill stopped and cleanup conducted. The CERS HAZ listing reported violations for failure to submit sitemap, submit business plan for storing and handling hazardous materials, hazardous materials inventory on March 16, 2017; and failure to submit business plan and emergency plan, general administrative documents, hazardous materials inventory, siteplan, employee training, owner identification number on November 5, 2020. These violations do not indicate a release to the subsurface and the facility was in compliance with the Riverside County Department of Environmental Health for the violations. Based on the above information, cleanup of the fuel spill on the asphalt, quantity spilled, and no release to the

Facility Name & Address	Distance (feet) & Direction	Elevation Difference (feet)	Database(s)	Comments
				groundwater, PSI does not consider these listings to represent a REC in connection with the subject property.

7.2 REGULATORY AGENCY INQUIRIES

PSI requested records or information about the subject property and/or surrounding area from the governmental agencies listed in the following sections. Information was requested by telephone, in person, via e-mail or through a written FOIA or equivalent request, as appropriate.

7.2.1 HEALTH DEPARTMENT/ENVIRONMENTAL DIVISION

PSI contacted the City of Jurupa Valley Records Department for information related to any spills or hazardous materials incidents on the subject property. Ms. Debra McNay, Deputy City Clerk, indicated that the records department did not have any records related to the subject property.

7.2.2 REGULATORY AGENCY MAINTAINED WEBSITES

PSI reviewed the State of California GeoTracker and EnviroStor websites websites for records pertaining to underground storage tanks, hazardous material storage, spills, leaks, cleanups, violations, and releases at the subject property. No records for the subject property or adjoining property addresses were identified on the GeoTracker or EnviroStor databases.

8.0 VAPOR ENCROACHMENT SCREENING

8.1 METHODOLOGY

Vapor encroachment is an emerging concern associated with the potential for volatile chemicals, such as petroleum fuels and chlorinated solvents to migrate through the subsurface in the gas phase from contaminated soil and/or groundwater plumes. Vapor encroachment may be a concern if subsurface volatile contaminants migrate into occupied buildings through cracks and penetrations in the building slab.

The ASTM E1527-13 Standard Practice for Environmental Site Assessments: Phase I Environmental Site Assessment process requires the Environmental Professional to evaluate the potential for vapor encroachment onto the subject property, and to determine if such vapor encroachment constitutes evidence of a REC on the subject property. The E1527-13 Standard Practice does not specifically state the methods that must be used to screen for potential vapor encroachment issues. However, ASTM has developed a separate Standard Guide for Vapor Encroachment Screening on Property Involved in Real Estate Transactions (ASTM E2600-15). The vapor encroachment screening guidance outlines a methodology to conduct vapor encroachment screening, which will satisfy the vapor screening requirements under the Phase I ESA Standard Practice. PSI utilized the ASTM E2600-15 Standard Guide to conduct vapor encroachment screening for the subject property.

The goal of conducting Vapor Encroachment Screening (VES) is to identify a VEC, which is defined as the presence or likely presence of COC vapors in the subsurface of the subject property caused by the release of vapors from contaminated soil either on or near the subject property. If a VEC is identified, the environmental professional must determine whether the VEC represents evidence of a REC on the subject property under the context of the Phase I ESA Standard Practice. It should be noted that the identification of a VEC on the subject property does not necessarily indicate that a potential for migration of vapors into existing or proposed structures on the subject property is likely. The environmental professional will identify the VEC as a REC where the potential for vapor migration into structures is considered likely, or where the contaminant concentrations in the soil, groundwater, or soil vapors on the subject property are significant and likely to result in enforcement against on-site or off-site responsible parties.

The VES utilizes information regarding the potential presence of releases on or near the subject property that were collected as a normal part of the Phase I ESA process, such as governmental database records, review of governmental files, historical data sources, etc. No additional data was collected specifically for the purpose of the VES. In order to identify potential sites of concern within the AMSD, as available and appropriate, PSI reviewed fire insurance maps, governmental database records, regulatory agency files, aerial photographs, and other information.

VES Standard Guide prescribes a two tier approach for screening of sites for potential vapor encroachment. In Tier I, potential sites of concern within the search radii are identified and the environmental professional must determine whether a VEC exists or not based on the information that is available within the context of the Phase I ESA data gathering. If the available information indicates that a VEC exists based on available information, the environmental professional, in consultation with the User, may conduct Tier II screening to further evaluate the potential risk. Under Tier II, the environmental professional would review available

reports through the regulatory agency or other reasonably ascertainable sources to determine the status of assessment/remediation, size and migration pathways for any associated plumes, geologic conditions, and other geologic information. This information would be utilized to determine the distance between the plume and the target property boundary. For example, if the distance from the edge of a plume in a downgradient position to the subject property boundary exceeds 100 feet for VOCs or petroleum free product, or 30 feet for dissolved petroleum hydrocarbons (PHCs), then the site may be screened out and a VEC does not exist. Functionally, where Tier II information is readily available during the normal course of conducting the Phase I ESA, PSI has combined the Tier I and Tier II steps herein. Where agency files are not readily available for nearby contaminated sites within the typical schedule for a Phase I ESA, then Tier II screening might be recommended as a separate step subsequent to the Phase I ESA. Where Tier II screening is recommended, the sites of concern where data is lacking are considered a VEC until further information is available and/or further screening is completed.

The VES Standard Guide requires the environmental professional to search for potential sites of concern within the following databases and search distances, where groundwater flow is not known and/or preferential pathways for groundwater or vapor flow may exist:

Standard Environmental Records Sources	Minimum Search Distance (miles) - VOCs, excluding PHCs	Minimum Search Distance (miles) - PHCs
State and tribal HWS lists	1/3	1/10
State or tribal-equivalent NPL	1/3	1/10
State or tribal-equivalent CERCLIS list	1/3	1/10
State or tribal landfill or solid waste site list	1/3	1/10
State or tribal leaking storage tank lists	1/3	1/10
State and tribal registered tank lists	Subject property only	Subject property only
State and tribal IC/EC registries	Subject property only	Subject property only
State and tribal voluntary cleanup site lists	1/3	1/10
State and tribal brownfield sites list	1/3	1/10
Federal NPL site list	1/3	1/10
Federal CERCLIS list	1/3	1/10
Federal RCRA CORRACTS list	1/3	1/10
Federal RCRA non-CORRACTS TSD List	1/3	1/10
Federal RCRA Generators List	Subject property only	Subject property only
Federal IC/EC registries	Subject property only	Subject property only

Standard Environmental Records Sources	Minimum Search Distance (miles) - VOCs, excluding PHCs	Minimum Search Distance (miles) - PHCs
Federal ERNS list	Subject property only	Subject property only

The default search distances may be expanded or reduced in the up-gradient, down-gradient, or cross-gradient directions by the environmental professional based on experience in the local area and applying professional judgment to factors such as where a well-defined regional groundwater flow direction is identified, or whether other geologic features such as low permeability soils or hydrogeologic boundaries such as rivers or streams exist which would tend to limit the potential for migration of groundwater or vapors in a particular direction.

8.2 VES RESULTS

PSI identified seven (7) sites of potential concern within the VES search radii. These sites were evaluated using the ERIS Vapor Screening Tool and the results of the VES are included in the ERIS Vapor Screening Report, which is appended. Based on that evaluation, no VECs were identified.

8.3 VES LIMITATIONS

The VES process is not intended to be an exhaustive screening and cannot wholly eliminate uncertainty regarding the presence of VECs in connection with the subject property. Screening is intended to reduce, but not eliminate uncertainty regarding whether or not a VEC exists in connection with the subject property.

9.0 NON-SCOPE CONSIDERATIONS

PSI conducted additional assessment to address conditions, also known as business environmental risks or BERs, beyond the scope of the Practice. Methodology and protocols used to conduct the assessment and evaluate these conditions follow.

9.1 VISUAL ASBESTOS SURVEY

Asbestos-Containing Materials (ACM) have been used extensively in buildings since the turn of the 20th century, and many buildings contain some quantity of ACM. As the adverse health effects of exposure to asbestos became known, the use and installation of many types of ACM in buildings was progressively phased out. By 1979 the EPA had banned the use of spray and troweled-on asbestos materials in building construction. In 1989, the EPA attempted to ban asbestos in all building products, however, this ban was subsequently overturned. Although this EPA ban in all products was overturned, the use of asbestos in building products saw a dramatically declined after 1989.

In addition to EPA policies related to building products, the U.S. Occupational Safety and Health Administration (OSHA) published regulations regarding the protection of workers from exposure to airborne asbestos. OSHA established the date of 1981, where surfacing materials and thermal insulation systems (TSI) must be "*Presumed"* ACM (PACM). In addition, all vinyl flooring systems installed prior to 1981 are "*designated"* as ACM by regulation. Because of the costs associated with the control, removal and disposal of certain types of ACM, it can have a significant impact on the value of a property.

The scope of work included observation of accessible areas of the building to identify suspect ACM could represent a possible "*Business Environmental Risk"* (BER) for the property. The observations were performed for due diligence purposes and were not intended to satisfy regulatory requirements for site demolition or renovation. Our scope of work also did not include sampling or destructive/invasive methods to observe materials that were not readily observable, such as beneath carpet, inside wall cavities, beneath/behind equipment, etc.

During the site reconnaissance, PSI observed the following suspect building materials:

- Floor tile and mastic
- Baseboard and mastic
- Ceiling tiles
- Pipe insulation
- Drywall systems

The observed suspect ACM materials appeared to be in [good][1] condition and no removal or corrective actions are recommended. As the building was constructed prior to 1981, all surfacing materials and TSI is considered PACM and all vinyl flooring finishes *designated* as ACM per OSHA regulations. In addition, PSI recommends that an asbestos Operations and Maintenance (O&M) Plan be developed for the site until such

time that all suspect ACM can be properly characterized. If site renovations or demolition are planned, PSI recommends that all impacted suspect building materials be properly sampled and analyzed for possible asbestos content.

Footnote [1] *– Assumed that the materials in these optional paragraphs were in good condition with no recommended removal or corrective actions. If we have poor conditions, we will need to modify the paragraph to discuss the condition and determine if we are going to recommend removal, corrective actions or further investigation.*

9.2 VISUAL LEAD-BASED PAINT SURVEY

Use of lead-based paint was widespread until the 1950s, when it became evident that exposure to lead represented a health hazard, especially to children. Decreased usage of lead-based paint continued until 1978, when the manufacture and use of lead-based paints was banned for residential applications. Leaded paint and coating products continue to be produced and utilized for certain exempt applications, and there are cases where exempted paints have been used in residences constructed after the 1978 ban. Because leaded paint abatement procedures are expensive, the presence of lead-based paint may be a BER in association with a property.

PSI conducted a reconnaissance of the interior and exterior on the subject property building(s) to evaluate the condition of painted surfaces. It should be noted that lead-based paint cannot be visually detected, and sampling and laboratory analysis would typically be required to determine the lead content of any painted surfaces. Therefore, PSI evaluated the condition of painted surfaces and noted any surfaces that were in poor condition, which might lead to unacceptable airborne concentrations of lead inside the building.

Based on the age of construction of the building (pre-1978) it is possible that lead-based paint could be present. However, PSI noted the painted surfaces to be generally in good condition, with only minor evidence of flaking or peeling of paint. Sanding or disturbance of painted surfaces should be avoided to minimize the potential for airborne lead dust, unless sampling indicates that lead is not present.

9.3 RADON RECORDS REVIEW

Radon is a colorless, odor-less gas that results from the decay of naturally occurring radioactive minerals in the subsurface. Radon may enter buildings through foundation cracks, utility openings, etc. and may accumulate in the indoor air space. Radon is measured in pCi/L of air. The EPA has developed a recommended action level for radon levels in residential buildings of 4 pCi/L, but has not developed any recommendations for commercial structures. Generally, radon levels within slab-on-grade industrial and commercial structures would be expected to be lower than that found in single-family homes in the same location.

It should be noted that our work did not include sampling for radon in the building(s). While the review of the MDH radon information provides an estimate of the potential for radon in the area, radon levels may vary on a structure by structure basis due to underlying geology and building construction characteristics.

Based on the records reviewed, the site is located in USEPA Zone 2 and is non-residential. Therefore, radon is not considered to represent a significant concern.

9.4 LEAD IN DRINKING WATER RECORDS REVIEW

Lead in drinking water is regulated by the U.S. EPA under 40 Code of Federal Regulation (CFR) Part 141 Subpart I. The regulation applies to community systems and non-transient, non-community water systems. The EPA has established an action level of 15 micrograms per liter or parts per billion for lead in drinking water.

Potable water at the subject property is provided by Jurupa Community Services District. According to Jurupa Community Services District, the public water supply meets Federal guidelines for consumption. A copy of the most recent published Consumer Confidence Report or Water Quality Report is appended.

9.5 HISTORICAL OIL AND GAS WELLS RECORDS REVIEW

PSI reviewed readily-available maps showing locations of historical oil and gas wells in the vicinity of the subject property. No gas and oil production was historically performed in the geographical area of the subject property.

10.0 CONTRACT INFORMATION

10.1 STANDARD OF CARE AND WARRANTIES

Our services were not intended to be technically exhaustive. There is a possibility that with the proper application of methodologies, conditions may exist on the property that could not be identified within the scope of the assessment(s) or that were not reasonably identifiable from the available information.

No ESA can wholly eliminate uncertainty regarding the potential for RECs in connection with the property. The ESA was intended to reduce, but not eliminate uncertainty regarding the potential for RECs in connection with a property.

Our report is based on commonly known and reasonably ascertainable information, including limited, ground-level visual inspection of the property except where otherwise explicitly indicated, in conformance with ASTM E1527-13. Findings and conclusions derived from the methodologies described in the Practice contain all of the inherent limitations in the methodologies that are referred to in the Practice.

PSI has assumed that factual information provided to us by the client, or obtained from governmental and historical research firm, the public domain, interviews, and other sources is accurate and unbiased. PSI assumes no liability for the accuracy of data provided to us by others.

PSI did not perform exploratory probing or discovery, perform tests, operate specific equipment, or take measurements or samples to perform the ESA scope. The ESA was not a building code, safety, regulatory or environmental compliance inspection. The ESA is not intended to reduce the risk of the presence of mold and physical deficiencies conducive to mold nor the risk that mold or physical deficiencies conducive to mold may pose to the buildings and building occupants.

The methodologies include reviewing information provided by other sources. PSI treats information obtained from the record reviews and interviews concerning the property as reliable and the ASTM protocol does not require PSI to independently verify the information. Therefore, PSI cannot and does not warrant or guarantee that the information provided by these other sources is accurate or complete.

PSI has performed the services in a manner consistent with that level of care and skill ordinarily exercised by other members of our profession currently practicing in the same locality and under similar conditions, within the limitations of ASTM E1527-13 standard, and the All Appropriate Inquiries Rule established by the U.S. Environmental Protection Agency (40 C.F.R. Part 312). No other warranties are implied or expressed.

The observations and recommendations presented in this report are time dependent, and conditions will change. This report speaks only as of its date.

10.2 RELIANCE

Link Logistics Real Estate, PSI's client, may rely on this report.

This report is addressed to Citibank, N.A., Citigroup Global Markets Realty Corp. and Citi Real Estate Funding Inc. (Citigroup), and such other persons as may be designated by Citigroup and their respective successors and assigns. Special Conditions include (i) the Report may be relied upon by Citigroup in determining whether to make a loan evidenced by a note ("the Property Note") secured by the Subject Property, (ii) the Report may be relied upon by any purchaser in determining whether to purchase the Property Note from Citigroup and any rating agency rating securities issued by or representing an interest in the Mortgage Note, (iii) the Report may be referred to in and included with materials offering for sale the Property Note or an interest in the Property Note, (iv) persons who acquire the Property Note or an interest in the Property Note may rely on the Report, (v) the Report speaks only as of its date in the absence of a specific written update of the Report.

This report is for the use and benefit of, and may be relied upon by Citibank, N.A., Citigroup Global Markets Realty Corp. and Citi Real Estate Funding Inc. (Citigroup), and any of their respective affiliates, agents and advisors, the initial and subsequent holders from time to time of any debt (or any portion thereof) and/or debt securities secured, directly and indirectly, by the property which is the subject of this report, by any participation interest in any such debt (or any portion thereof), and indenture trustee, servicer or other agent acting on behalf of such holders of such debt (or any portion thereof) and/or debt securities; any rating agencies; and the institutional provider(s) from time to time of any liquidity facility or credit support for such financings, and their respective successors and assigns.

In addition, this report or a reference to this report, may be included or quoted in any offering circular, registration statement, private placement memorandum, prospectus or sales brochure (in either electronic or hard copy format) in connection with a securitization or transaction involving such debt (or any portion thereof) and or debt securities.

This report is addressed to BMO (collectively, Bank of Montreal, BMO Financial Group, BMO Capital Markets, BMO Harris Bank N.A., and any of their respective affiliates, agents and advisors (including, without limitation, investors who purchase the mortgage loan or a participation interest in the mortgage loan)). This report is for the use and benefit of, and may be relied upon by the following intended users: (i) BMO, (ii) the initial and subsequent holders from time to time of any debt (or any portion thereof) and/or debt securities secured, directly and indirectly, by the property that is the subject of this report, (iii) any participation interest in such debt (or any portion thereof), (iv) any indenture trustee, servicer or other agent acting on behalf of such holders of such debt (or any portion thereof) and/or debt securities, (v) any rating agencies, (vi) the institutional provider(s) from time to time of any liquidity facility or credit support for such financings, and (vii) any of the respective successors and assigns of any of the foregoing parties. In addition, this report or a reference to this report, may be included or quoted in any offering circular, registration statement, private placement memorandum, prospectus or sales brochure (in either electronic or hard copy format) in connection with a sale, securitization or syndication, or transaction involving such debt (or any portion thereof) and/or debt securities.

This report is addressed to Barclays Capital Real Estate Inc. ("BCREI") and its affiliates, their respective successors and assigns (including, without limitation, investors who purchase the mortgage loan or a participation interest in the mortgage loan and the trustee in a securitization that includes the mortgage loan), each servicer of the mortgage loan, and all rating agencies involved in any sale, securitization or syndication involving the mortgage loan may use and rely upon this Report, including, without limitation,

utilizing selected information from the Report in the offering materials (either in electronic or hard copy format) relating to any sale, securitization or syndication involving the mortgage loan. Intertek agrees to cooperate in answering questions by any of the above parties in connection with the sale, securitization or syndication, as communicated by BCREI personnel. In addition, this Report or a reference to this Report may be included or quoted in any offering circular, registration statement, prospectus or sales brochure (either in electronic or hard copy format) in connection with a sale, securitization or syndication, or transaction involving such debt and or debt securities. We hereby certify that we have no undisclosed interest in the property, and our employment and compensation are not contingent upon our findings. This study is subject to the comments made throughout this report and to all assumptions and limiting conditions set forth herein.

This report is for the use and benefit of, and may be relied upon by, Goldman, Sachs & Co., Goldman Sachs Mortgage Company, Goldman Sachs Bank USA, GS Commercial Real Estate LLC and any of their respective affiliates, agents and advisors, the initial and subsequent holders from time to time of any debt (or any portion thereof) and/or debt securities secured, directly and indirectly, by the property which is the subject of this report, by any participation interest in any such debt (or any portion thereof), and indenture trustee, servicer or other agent acting on behalf of such holders of such debt (or any portion thereof) and/or debt securities; any rating agencies; and the institutional provider(s) from time to time of any liquidity facility or credit support for such financings, and their respective successors and assigns.

In addition, this report or a reference to this report, may be included or quoted in any offering circular, registration statement, private placement memorandum, prospectus or sales brochure (in either electronic or hard copy format) in connection with a securitization or transaction involving such debt (or any portion thereof) and or debt securities.

10.3 USE BY OTHER PARTIES

This report was prepared pursuant to a contract between PSI and its client. That contractual relationship included an exchange of information about the property that was unique and serves as the basis upon which this report was prepared. Because of the importance of these understandings, our assessment may not be sufficient for the intended purposes of another party.

Reliance or any use of this report by anyone other than those parties identified above for which it was prepared, except with express written permission, is prohibited and therefore not foreseeable to PSI. Any unauthorized reliance on or use of this report, including any of the information or conclusions contained herein, will be at the third party's risk. No warranties or representations expressed or implied in this report are made to any such third party.

Third party reliance letters may be issued:

- upon timely request;
- subject to the permission of our original client; and
- payment of the then-current fee for such letters.

All third parties relying on our report, by such reliance, agree that such reliance is limited by our proposal and/or General Conditions, as applicable.

FIGURES

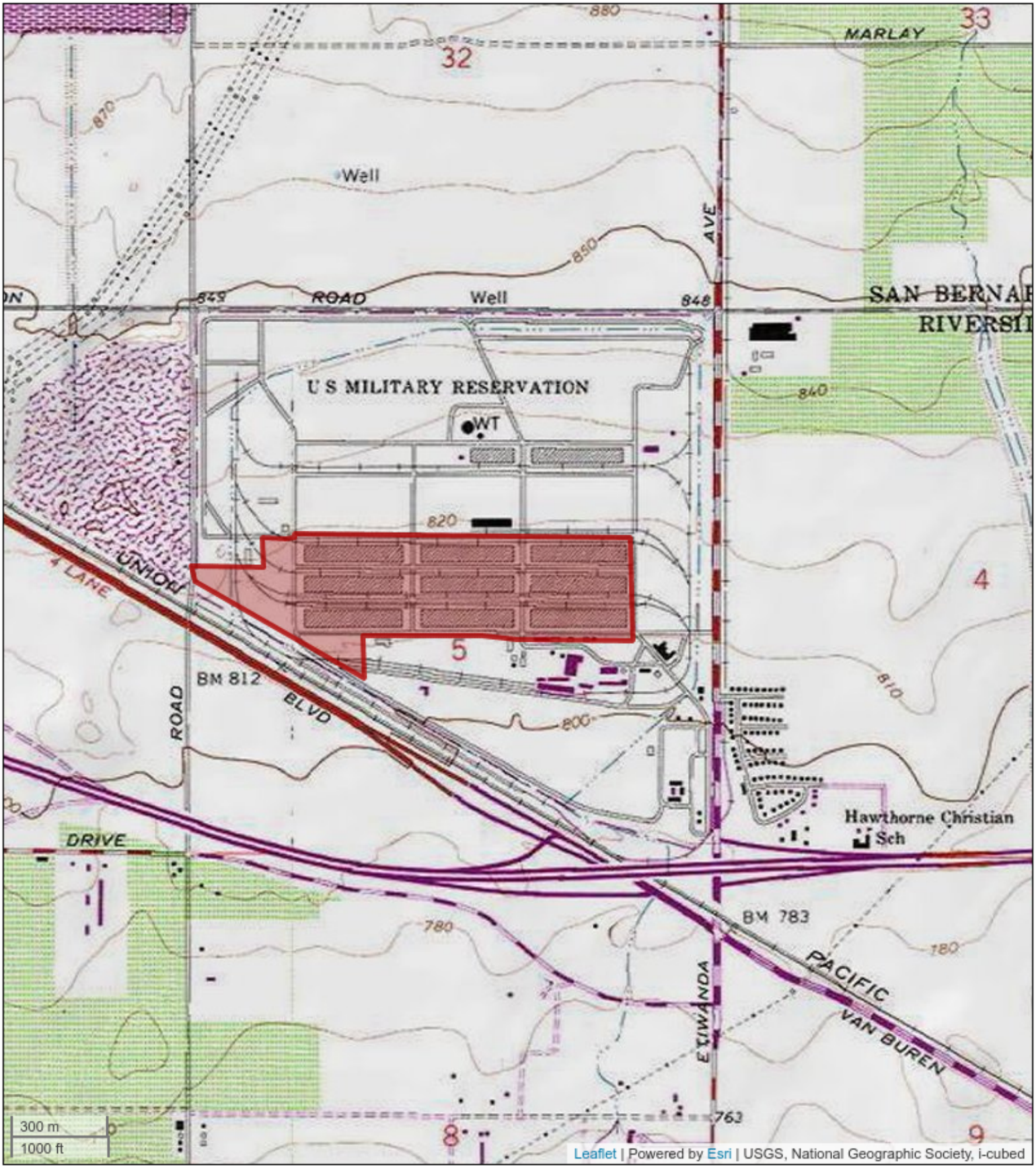

Figure 1 - Topographic Map

3401 Etiwanda Avenue, Buildings 711-931
Jurupa Valley, CA 91752
Work Order #: 00662085-4

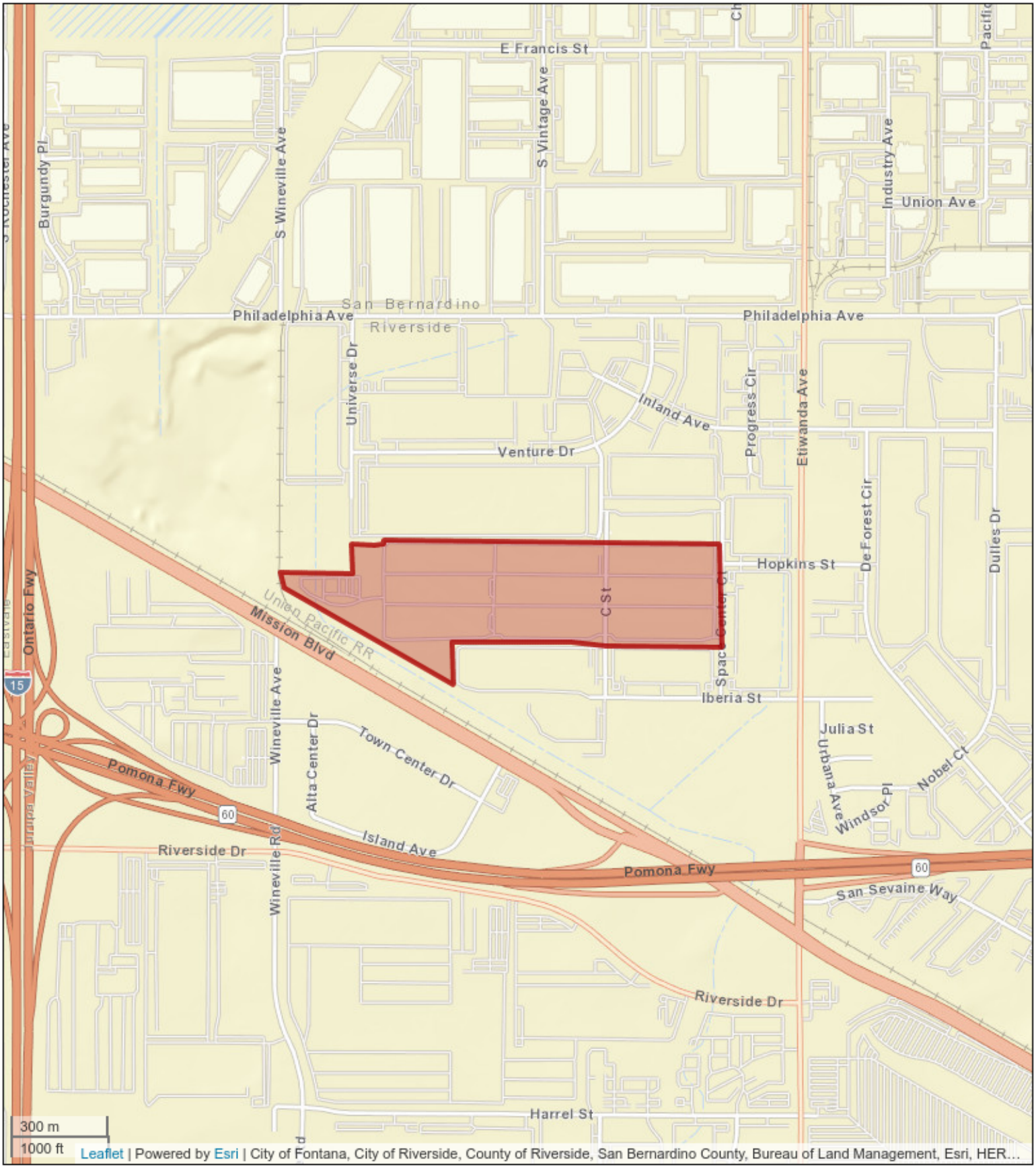

Figure 2 - Site Vicinity Map

3401 Etiwanda Avenue, Buildings 711-931
Jurupa Valley, CA 91752
Work Order #: 00662085-4

Figure 3 - Site Map

br40346

3401 Etiwanda Avenue, Buildings 711-931

Jurupa Valley, California 91752

Work Order #: 00662085-4

PHOTOGRAPHS

Photo 1: 711: View of front of the building

Photo 2: 711: Electric chargers for forklifts.



Photo 3: 711: Janitor's sink and cleanup area.

Photo 4: 711: Kitchen/lounge room.

Photo 5: 711: Loading outside the building.

Photo 6: 711: Maintenance products inside janitor's closet.

Photo 7: 711: Propane tanks used for forklifts.

Photo 8: 711: Shower floor inside a restroom.

Photo 9: 711: View inside the warehouse side.

Photo 10: 711: View inside the warehouse side.

Photo 11: 711: View inside the warehouse side.

Photo 12: 711: View of loading area.

Photo 13: 711: View of loading docks and railroad spurs

Photo 14: 711: View of the building entrance to offices.

Photo 15: 711: View of the front parking of the building.

Photo 16: 711: View of the railroad spurs to the north of the building.

Photo 17: 721: View of the front of the building.

Photo 18: 721: Forklift charging area.

Photo 19: 721: Former location of a propane AST.

Photo 20: 721: Former location of a propane AST.

Photo 21: 721: Restrooms.

Photo 22: 721: View inside the offices at 721

Photo 23: 721: View of the railroad spurs.

Photo 24: 721: View of the warehouse.

Photo 25: 721: View of the warehouse.

Photo 26: 721: View of the warehouse.



Photo 27: 721: View of the warehouse.

Photo 28: 731: View of front of building.

Photo 29: 731: 55-gallon drums with racing fuel.

Photo 30: 731: Air compressor mounted on the back of a truck.

Photo 31: 731: Buckets with used oil.

Photo 32: 731: Commercial dumpsters and items awaiting to be discarded.

Photo 33: 731: Empty 55-gallon drums in the warehouse.

Photo 34: 731: Empty lacquer containers.

Photo 35: 731: Forklift propane tanks.

Photo 36: 731: Loading area.

Photo 37: 731: Portable air compressor.

Photo 38: 731: Pressure wash equipment. Uses gasoline and includes an air compressor.

Photo 39: 731: Propane tanks for the forklifts.

Photo 40: 731: Railroad spurs adjacent to building.

Photo 41: 731: Used oil and used batteries observed

Photo 42: 731: Used oil and used batteries observed

Photo 43: 731: Used oil filters and other containers in 55-gallon drums.

Photo 44: 731: Used oil filters in 55-gallon drums.

Photo 45: 731: Used oil filters in 55-gallon drums.

Photo 46: 731: Used tires and used oil containers located outside the building.

Photo 47: 731: View inside the warehouse area.

Photo 48: 731: View of the offices inside the building.

Photo 49: 731: View of the restrooms in the warehouse area.

Photo 50: 731: View of the warehouse with empty clean containers.

Photo 51: 811: Front of the building.

Photo 52: 811: oil drippings from packaging equipment.

Photo 53: 811: oil drippings from packaging equipment.

Photo 54: 811: oil drippings from packaging equipment.

Photo 55: 811: Packaging equipment.

Photo 56: 811: Paint containers inside offices.

Photo 57: 811: Propane tanks for forklifts.

Photo 58: 811: View inside processing area.

Photo 59: 811: Water accumulated in loading docks from recent rains.

Photo 60: 821: View of front of the building.

Photo 61: 821: Dumpsters near the loading area.

Photo 62: 821: View of the warehouse area.

Photo 63: 821: Air compressors mounted on wood pallets.

Photo 64: 821: Used oil in 55-gallon drums.

Photo 65: 821: Propane tanks for the forklifts.

Photo 66: 821: Air compressor not in use.

Photo 67: 821: Propane tanks and used oil containers near the warehouse door.

Photo 68: 821: Motor oil and used oil containers.

Photo 69: 821: Used oil and acrylic paint containers on wood pallets.

Photo 70: 821: Used oil containers.

Photo 71: 821: View of 55-gallon drums on wood pallets

Photo 72: 821: Large portable generator stationed inside the warehouse.

Photo 73: 821: Propane dispenser not in use.

Photo 74: 831: View of the front of the building.

Photo 75: 831: Stacked wood pallets outside the building.

Photo 76: 831: Propane tank not in use outside the building and empty 55-gallon drums.

Photo 77: 831: Boxes with merchandise inside the building.

Photo 78: 831: Cleaning products inside the maintenance closet.

Photo 79: 831: View of the offices.

Photo 80: 831: view of the warehouse area.

Photo 81: 831: View of the warehouse area.

Photo 82: 911: View of the front of the building.

Photo 83: 911: Industrial appliances outside the building.

Photo 84: 911: Empty side of the building.

Photo 85: 911: Empty side of the building.

Photo 86: 911: View of the offices inside 911A.

Photo 87: 911: Propane tanks used for forklifts.

Photo 88: 911: Can crusher installed on a 55-gallon drum.

Photo 89: 911: View of the warehouse area.

Photo 90: 911: Fire resistant cabinets inside the warehouse area.

Photo 91: 911: Portable generator mounted on a wood pallet.

Photo 92: 921: View of the front of the building.

Photo 93: 921: Transformers outside building 921.

Photo 94: 921: Trash compactor and air compressor located outside Decotone Surfaces.

Photo 95: 921: Trash compactor and located outside Decotone Surfaces.

Photo 96: 921: Propane tank not in use outside Decotone Surfaces.

Photo 97: 921: View of material stacked on the side of the building.

Photo 98: 921: Railroad spurs and loading area of the building.

Photo 99: 921: View inside of the offices.

Photo 100: 921: Water coolers located outside the building.

Photo 101: 921: Plastic injectors.

Photo 102: 921: Air compressor inside Ecotech.

Photo 103: 921: 55-gallon drums with hydraulic oil and clarifier.

Photo 104: 921: Containers used to catch drippings from equipment..

Photo 105: 921: View of the production area.

Photo 106: 931: Air filtering system inside the building to absorb adhesive odors.

Photo 107: 931: View of the front of the building.

Photo 108: 931: Materials stacked outside the loading area of the building.

Photo 109: 931: Used oil and other oil stained materials outside the building.

Photo 110: 931: Empty ICB totes and an air compressor located outside the building. 55-gallon drums with used oil with visible rust stains.

Photo 111: 931: Oil staining on the floor around the drums.

Photo 112: 931: Used oil in various sized containers mounted on a wood pallet outside the building. Significant staining on the floor.

Photo 113: 931: Propane tanks used for he forklifts.

Photo 114: 931: View of the warehouse area.

Photo 115: 931: PSI observed multiple adhesive containers at various locations of the building.

Photo 116: 931: Spray cans observed inside a flame-resistant cabinet.

Photo 117: 931: 5-gallon buckets with adhesive placed inside secondary containment.

Photo 118: 931: Spilled adhesive observed on the floor of the warehouse area.

Photo 119: 931: Vertical air compressor observed in the warehouse area.

Photo 120: 931: Air filtering system inside the building to absorb adhesive odors.

Photo 121: 931: Adhesive containers with slight staining on the sides.

Photo 122: 931: Propane tanks used for he forklifts.

Photo 123: 931: Pad mounted transformer observed outside the building.

Photo 124: View between buildings 711 and 811

Photo 125: View between buildings 831 and 931

Photo 126: View between buildings 921 and 911

Photo 127: View between buildings 811 and 821

Photo 128: View between buildings 911 and 811

Photo 129: View to the north of the subject property.

Photo 130: Looking north at the intersection of C St and 7th St

Photo 131: View to the north of general mills 11600

Photo 132: View to the north of general mills 11600

Photo 133: View to the northeast of the subject property.

Photo 134: View to the southwest of the subject property.

Photo 135: View of the channer adjacent to the railroad to the southwest of the subject property.

Photo 136: View to the west of the subject property.

Photo 137: View to the west of the subject property.

ENVIRONMENTAL DATABASE REPORT

DATABASE REPORT

Project Property:	*Link Logistics RAF Assets Portfolio - BR40346* *3401 Etiwanda Ave.* *Jurupa Valley CA 91752*
Project No:	*00662085-4*
Report Type:	*Database Report*
Order No:	*21051000442*
Requested by:	*Intertek PSI*
Date Completed:	*May 11, 2021*

Environmental Risk Information Services
A division of Glacier Media Inc.
1.866.517.5204 | info@erisinfo.com | erisinfo.com

Table of Contents

Table of Contents.....2
Executive Summary.....3
Executive Summary: Report Summary.....4
Executive Summary: Site Report Summary - Project Property.....9
Executive Summary: Site Report Summary - Surrounding Properties.....16
Executive Summary: Summary by Data Source.....24
Map.....44
Aerial.....47
Topographic Map.....48
Detail Report.....49
Unplottable Summary.....737
Unplottable Report.....739
Appendix: Database Descriptions.....746
Definitions.....761

Notice: IMPORTANT LIMITATIONS and YOUR LIABILITY

Reliance on information in Report: This report DOES NOT replace a full Phase I Environmental Site Assessment but is solely intended to be used as database review of environmental records.

License for use of information in Report: No page of this report can be used without this cover page, this notice and the project property identifier. The information in Report(s) may not be modified or re-sold.

Your Liability for misuse: Using this Service and/or its reports in a manner contrary to this Notice or your agreement will be in breach of copyright and contract and ERIS may obtain damages for such mis-use, including damages caused to third parties, and gives ERIS the right to terminate your account, rescind your license to any previous reports and to bar you from future use of the Service.

No warranty of Accuracy or Liability for ERIS: The information contained in this report has been produced by ERIS Information Inc. ("ERIS") using various sources of information, including information provided by Federal and State government departments. The report applies only to the address and up to the date specified on the cover of this report, and any alterations or deviation from this description will require a new report. This report and the data contained herein does not purport to be and does not constitute a guarantee of the accuracy of the information contained herein and does not constitute a legal opinion nor medical advice. Although ERIS has endeavored to present you with information that is accurate, ERIS disclaims, any and all liability for any errors, omissions, or inaccuracies in such information and data, whether attributable to inadvertence, negligence or otherwise, and for any consequences arising therefrom. Liability on the part of ERIS is limited to the monetary value paid for this report.

Trademark and Copyright: You may not use the ERIS trademarks or attribute any work to ERIS other than as outlined above. This Service and Report (s) are protected by copyright owned by ERIS Information Inc. Copyright in data used in the Service or Report(s) (the "Data") is owned by ERIS or its licensors. The Service, Report(s) and Data may not be copied or reproduced in whole or in any substantial part without prior written consent of ERIS.

Executive Summary

Property Information:

Project Property:		*Link Logistics RAF Assets Portfolio - BR40346* *3401 Etiwanda Ave. Jurupa Valley CA 91752*
Project No:		*00662085-4*
Coordinates:		
	Latitude:	*34.02574722*
	Longitude:	*-117.53369767*
	UTM Northing:	*3,765,139.19*
	UTM Easting:	*450,728.78*
	UTM Zone:	*UTM Zone 11S*
Elevation:		*817 FT*

Order Information:

Order No:	*21051000442*
Date Requested:	*May 10, 2021*
Requested by:	*Intertek PSI*
Report Type:	*Database Report*

Historicals/Products:

Aerial Photographs	*Historical Aerials (Boundaries)*
City Directory Search	*CD - 2 Street Search*
ERIS Xplorer	*ERIS Xplorer*
Excel Add-On	*Excel Add-On*
Fire Insurance Maps	*US Fire Insurance Maps*
Physical Setting Report (PSR)	*Physical Setting Report (PSR)*
Topographic Map	*Topographic Maps*
Vapor Screening Tool	*Vapor Screening Tool*

Executive Summary: Report Summary

Database	Searched	Search Radius	Project Property	Within 0.12mi	0.125mi to 0.25mi	0.25mi to 0.50mi	0.50mi to 1.00mi	Total
Standard Environmental Records								
Federal								
DOE FUSRAP	Y	1	0	0	0	0	0	0
NPL	Y	1	0	0	0	0	0	0
PROPOSED NPL	Y	1	0	0	0	0	0	0
DELETED NPL	Y	0.5	0	0	0	0	-	0
SEMS	Y	0.5	0	0	0	0	-	0
SEMS ARCHIVE	Y	0.5	0	0	0	**1**	-	**1**
ODI	Y	0.5	0	0	0	0	-	0
CERCLIS	Y	0.5	0	0	0	**1**	-	**1**
IODI	Y	0.5	0	0	0	0	-	0
CERCLIS NFRAP	Y	0.5	0	0	0	**1**	-	**1**
CERCLIS LIENS	Y	PO	0	-	-	-	-	0
RCRA CORRACTS	Y	1	0	0	0	0	0	0
RCRA TSD	Y	0.5	**1**	0	**2**	**4**	-	**7**
RCRA LQG	Y	0.125	0	0	-	-	-	0
RCRA SQG	Y	0.125	0	**3**	-	-	-	**3**
RCRA VSQG	Y	0.125	**1**	**1**	-	-	-	**2**
RCRA NON GEN	Y	0.125	**7**	**6**	-	-	-	**13**
FED ENG	Y	PO	0	-	-	-	-	0
FED INST	Y	PO	0	-	-	-	-	0
LUCIS	Y	0.5	0	0	0	0	-	0
ERNS 1982 TO 1986	Y	PO	0	-	-	-	-	0
ERNS 1987 TO 1989	Y	PO	0	-	-	-	-	0
ERNS	Y	PO	0	-	-	-	-	0
FED BROWNFIELDS	Y	0.5	0	0	0	0	-	0
FEMA UST	Y	0.25	0	0	0	-	-	0
FRP	Y	0.25	0	0	0	-	-	0
HIST GAS STATIONS	Y	0.25	0	0	0	-	-	0

Database	Searched	Search Radius	Project Property	Within 0.12mi	0.125mi to 0.25mi	0.25mi to 0.50mi	0.50mi to 1.00mi	Total
REFN	Y	0.25	0	0	0	-	-	0
BULK TERMINAL	Y	0.25	0	0	0	-	-	0
SEMS LIEN	Y	PO	0	-	-	-	-	0
SUPERFUND ROD	Y	1	0	0	0	0	0	0
State								
RESPONSE	Y	1	0	0	0	0	**1**	**1**
ENVIROSTOR	Y	1	**1**	**1**	0	**4**	**8**	**14**
DELISTED ENVS	Y	1	0	0	0	0	0	0
SWF/LF	Y	0.5	0	0	0	0	-	0
SWRCB SWF	Y	0.5	0	0	0	0	-	0
HWP	Y	1	**1**	0	0	0	**1**	**2**
SWAT	Y	0.5	0	0	0	0	-	0
C&D DEBRIS RECY	Y	0.5	0	0	0	0	-	0
RECYCLING	Y	0.5	0	0	0	0	-	0
PROCESSORS	Y	0.5	0	0	0	**1**	-	**1**
CONTAINER RECY	Y	0.5	0	0	0	0	-	0
LDS	Y	0.5	0	0	0	0	-	0
LUST	Y	0.5	**1**	**1**	**2**	**1**	-	**5**
DELISTED LST	Y	0.5	0	0	0	0	-	0
UST	Y	0.125	0	0	-	-	-	0
UST CLOSURE	Y	0.125	0	0	-	-	-	0
HHSS	Y	0.25	**1**	**1**	**1**	-	-	**3**
UST SWEEPS	Y	0.25	0	**1**	0	-	-	**1**
AST	Y	0.25	0	0	0	-	-	0
AST SWRCB	Y	0.25	0	0	0	-	-	0
TANK OIL GAS	Y	0.25	0	0	0	-	-	0
DELISTED TNK	Y	0.25	0	**2**	0	-	-	**2**
CERS TANK	Y	0.25	0	**2**	**1**	-	-	**3**
DELISTED CTNK	Y	0.25	0	**1**	**1**	-	-	**2**
HIST TANK	Y	0.25	**1**	**1**	**1**	-	-	**3**
LUR	Y	PO	0	-	-	-	-	0
CALSITES	Y	0.5	0	0	0	**1**	-	**1**
HLUR	Y	PO	0	-	-	-	-	0
DEED	Y	PO	0	-	-	-	-	0

Database	Searched	Search Radius	Project Property	Within 0.12mi	0.125mi to 0.25mi	0.25mi to 0.50mi	0.50mi to 1.00mi	Total
VCP	Y	0.5	0	0	0	0	-	0
CLEANUP SITES	Y	0.5	0	0	0	0	-	0
DELISTED COUNTY	Y	0.25	**1**	**3**	**1**	-	-	**5**
Tribal								
INDIAN LUST	Y	0.5	0	0	0	0	-	0
INDIAN UST	Y	0.125	0	0	-	-	-	0
DELISTED ILST	Y	0.5	0	0	0	0	-	0
DELISTED IUST	Y	0.25	0	0	0	-	-	0
County								
RIVERSIDE LOP	Y	0.5	**1**	**1**	**2**	**1**	-	**5**
UST RIVERSIDE	Y	0.125	0	0	-	-	-	0
SANBERN CUPA	Y	0.25	0	0	0	-	-	0
Additional Environmental Records								
Federal								
PFAS NPL	Y	0.5	0	0	0	0	-	0
FINDS/FRS	Y	PO	**15**	**1**	-	-	-	**16**
TRIS	Y	PO	0	-	-	-	-	0
PFAS TRI	Y	0.5	0	0	0	0	-	0
PFAS WATER	Y	0.5	0	0	0	0	-	0
HMIRS	Y	0.125	0	**2**	-	-	-	**2**
NCDL	Y	0.125	0	0	-	-	-	0
TSCA	Y	0.125	0	0	-	-	-	0
HIST TSCA	Y	0.125	0	0	-	-	-	0
FTTS ADMIN	Y	PO	0	-	-	-	-	0
FTTS INSP	Y	PO	0	-	-	-	-	0
PRP	Y	PO	0	-	-	-	-	0
SCRD DRYCLEANER	Y	0.5	0	0	0	0	-	0
ICIS	Y	PO	0	-	-	-	-	0
FED DRYCLEANERS	Y	0.25	0	0	0	-	-	0
DELISTED FED DRY	Y	0.25	0	0	0	-	-	0
FUDS	Y	1	0	**1**	0	**3**	0	**4**
FORMER NIKE	Y	1	0	0	0	0	0	0
PIPELINE INCIDENT	Y	PO	0	-	-	-	-	0
MLTS	Y	PO	0	-	-	-	-	0

Database	Searched	Search Radius	Project Property	Within 0.12mi	0.125mi to 0.25mi	0.25mi to 0.50mi	0.50mi to 1.00mi	Total
HIST MLTS	Y	PO	0	-	-	-	-	0
MINES	Y	0.25	0	0	0	-	-	0
SMCRA	Y	1	0	0	0	0	0	0
MRDS	Y	1	0	0	0	**1**	0	**1**
URANIUM	Y	1	0	0	0	0	0	0
ALT FUELS	Y	0.25	0	0	0	-	-	0
SSTS	Y	0.25	0	0	0	-	-	0
PCB	Y	0.5	0	0	0	0	-	0
State								
DRYCLEANERS	Y	0.25	0	0	0	-	-	0
DELISTED DRYCLEANERS	Y	0.25	0	0	0	-	-	0
DRYC GRANT	Y	0.25	0	0	0	-	-	0
PFAS	Y	0.5	0	0	0	0	-	0
PFAS GW	Y	0.5	**1**	0	**1**	**6**	-	**8**
HWSS CLEANUP	Y	0.5	0	0	0	0	-	0
DTSC HWF	Y	0.5	0	0	0	0	-	0
INSP COMP ENF	Y	1	0	0	0	0	0	0
SCH	Y	1	0	0	0	0	0	0
CHMIRS	Y	PO	**1**	-	-	-	-	**1**
HIST CHMIRS	Y	PO	0	-	-	-	-	0
HAZNET	Y	PO	**34**	-	-	-	-	**34**
HIST MANIFEST	Y	PO	**6**	-	-	-	-	**6**
HW TRANSPORT	Y	0.125	0	0	-	-	-	0
WASTE TIRE	Y	PO	0	-	-	-	-	0
MEDICAL WASTE	Y	0.25	0	0	0	-	-	0
HIST CORTESE	Y	0.5	0	0	0	0	-	0
CDO/CAO	Y	0.5	0	0	0	0	-	0
CERS HAZ	Y	0.125	**4**	**7**	-	-	-	**11**
DELISTED HAZ	Y	0.5	0	0	0	0	-	0
GEOTRACKER	Y	0.125	0	0	-	-	-	0
MINE	Y	1	0	0	0	**1**	0	**1**
LIEN	Y	PO	0	-	-	-	-	0
WASTE DISCHG	Y	0.25	0	0	0	-	-	0
EMISSIONS	Y	0.25	**6**	**2**	**2**	-	-	**10**
CDL	Y	0.125	0	0	-	-	-	0

Database	Searched	Search Radius	Project Property	Within 0.12mi	0.125mi to 0.25mi	0.25mi to 0.50mi	0.50mi to 1.00mi	Total
Tribal	***No Tribal additional environmental record sources available for this State.***							
County								
RIVERSIDE HWG	*Y*	*0.125*	***1***	***3***	-	-	-	***4***
RIVERSIDE HZH	*Y*	*0.125*	***3***	***8***	-	-	-	***11***
RIVERSIDE MED WSTE	*Y*	*0.25*	*0*	*0*	*0*	-	-	*0*
RIVERSIDE RMP	*Y*	*PO*	*0*	-	-	-	-	*0*
SANBERN MED WSTE	*Y*	*0.25*	*0*	*0*	*0*	-	-	*0*
Total:			***87***	***48***	***14***	***26***	***10***	***185***

**** PO – Property Only***
**** 'Property and adjoining properties' database search radii are set at 0.25 miles.***

Executive Summary: Site Report Summary - Project Property

Map Key	DB	Company/Site Name	Address	Direction	Distance (mi/ft)	Elev Diff (ft)	Page Number
1	RCRA NON GEN	PROKO INDUSTRIES, INC.	3401 ETIWANDA AVE. BLDG. 931-D MIRA LOMA CA 91752 ***EPA Handler ID:*** *CAD000625780*	E	0.00 / 0.00	-1	49
1	RCRA NON GEN	NORTH AMERICAN CAR CORPORATION	3401 ETIWANDA AVENUE MIRA LOMA CA 91752 ***EPA Handler ID:*** *CAD091927095*	E	0.00 / 0.00	-1	50
1	FINDS/FRS	G E RAILCAR REPAIR	3401 ETIWANDA AVENUE MIRA LOMA CA 91752-1128	E	0.00 / 0.00	-1	52
1	FINDS/FRS	NORTH AMERICAN CAR CORPORATION	3401 ETIWANDA AVENUE MIRA LOMA CA 91752	E	0.00 / 0.00	-1	52
1	FINDS/FRS	PROKO INDUSTRIES, INC.	3401 ETIWANDA AVE. BLDG. 931-D MIRA LOMA CA 91752	E	0.00 / 0.00	-1	53
1	FINDS/FRS	CALIFORNIA CUSTOM DESIGN	3401 ETIWANDA AVE BLDG 811A MIRA LOMA CA 91752	E	0.00 / 0.00	-1	53
1	RIVERSIDE LOP	Space Center Mira Loma, Inc.	3401 Etiwanda Ave Mira Loma CA ***Site ID | Status Desc:*** *90640 | CLOSED/ACTION COMPLETED*	E	0.00 / 0.00	-1	54
1	DELISTED COUNTY	CPS Express, Inc	3401 Etiwanda Ave # 1011A Mira Loma CA 91752	E	0.00 / 0.00	-1	54
1	RIVERSIDE HZH	O'Neil Tube & Reel	3401 Etiwanda Ave #811C Jurupa Valley CA 91752	E	0.00 / 0.00	-1	54
1	RIVERSIDE HWG	O'Neil Tube & Reel	3401 Etiwanda Ave #811C Jurupa Valley CA 91752	E	0.00 / 0.00	-1	54
1	LUST	SPACE CENTER MIRA LOMA	3401 ETIWANDA AVE MIRA LOMA CA 91752 ***Global ID | Status | Status Date:*** *T0606500200 | COMPLETED - CASE CLOSED | 1/2/1991*	E	0.00 / 0.00	-1	55
1	ENVIROSTOR	NORTH AMERICAN CAR CORPORATION	3401 ETIWANDA AVENUE MIRA LOMA CA 917570000 ***Estor/EPA ID | Cleanup Status:*** *CAD091927095 |*	E	0.00 / 0.00	-1	57
1	HWP	NORTH AMERICAN CAR CORPORATION	3401 ETIWANDA AVENUE MIRA LOMA CA 917570000 ***Estor/EPA ID:*** *CAD091927095*	E	0.00 / 0.00	-1	57

Map Key	DB	Company/Site Name	Address	Direction	Distance (mi/ft)	Elev Diff (ft)	Page Number
1	CHMIRS	Riverside County Fire	3401 Etiwanda Ave. Suite 811 D Mira Loma CA ***Control No | Notified Date:*** *7/17/200402:10:32 AM*	E	0.00 / 0.00	-1	58
1	HHSS	CAMPBELL OIL COMPANY	3401 ETIWANDA AVE 502 MIRA LOMA CA 91752	E	0.00 / 0.00	-1	58
1	RIVERSIDE HZH	CPS Express, Inc	3401 Etiwanda Ave Bldg #711 Jurupa Valley CA 91752	E	0.00 / 0.00	-1	58
1	HAZNET	1X SPACE CTR MIRA LOMA INC	3401 ETIWANDA AVE MIRA LOMA CA 917520000	E	0.00 / 0.00	-1	58
1	HAZNET	CPS EXPRESS INC	3401 E ETIWANDA ST MIRA LOMA CA 91752	E	0.00 / 0.00	-1	59
1	HAZNET	SWIFT TRANSPORTATION	3401 SPACE CENTER ST MIRA LOMA CA 000000000	E	0.00 / 0.00	-1	60
1	HAZNET	CHEMSTAR	3401 ETIWANDA AVE UNIT 911-D MIRA LOMA CA 91752	E	0.00 / 0.00	-1	61
1	HAZNET	CPS EXPRESS CORPORATION	3401 ETIWANDA AVE 621-B MIRA LOMA CA 917520000	E	0.00 / 0.00	-1	61
1	HAZNET	O'NEILL TUBE & REEL	3401 ETIWANDA AVE STE 811C MIRA LOMA CA 91752	E	0.00 / 0.00	-1	62
1	HAZNET	ADAMS NEVADA EQUIPMENT CO INC DBA GILENO DISTRIBUTION	3401 ETIWANDA AVE BLDG 731D JURUPA VALLEY CA 917521128	E	0.00 / 0.00	-1	63
1	HAZNET	SPACE CENTER MIRA LOMA	3401 ETIWANDA AVE BLDG 811D MIRA LOMA CA 917521128	E	0.00 / 0.00	-1	64
1	HAZNET	C CONSTRUCTION INC DBA BMC WEST BUILDING MATERIALS	3401 ETIWANDA AVE STE 831C MIRA LOMA CA 917521115	E	0.00 / 0.00	-1	66
1	HAZNET	KEYBOARD CARRIAGE INC	3401 ETIWANDA ST #731D MIRA LOMA CA 927510000	E	0.00 / 0.00	-1	66
1	HAZNET	SPACE CENTER	3401 ETIWANDA AVE MIRA LOMA CA 91752	E	0.00 / 0.00	-1	67

Map Key	DB	Company/Site Name	Address	Direction	Distance (mi/ft)	Elev Diff (ft)	Page Number
1	HAZNET	MCVEIGH TRANSPORT	3401 ETIWANDA MIRA LOMA CA 917520000	E	0.00 / 0.00	-1	69
1	HAZNET	GENERAL TELEPHONE OF CALIF	3401 ETIWANDA AVE MIRA LOMA CA 917520000	E	0.00 / 0.00	-1	69
1	HAZNET	CARGO CATS, INC.	3401 ETIWANDA AVE MIRA LOMA CA 917521128	E	0.00 / 0.00	-1	70
1	HAZNET	PACIFIC FABRIC REELS INC	3401 ETIWANDA AVE #811C MIRA LOMA CA 917520000	E	0.00 / 0.00	-1	70
1	HAZNET	PACIFIC FABRIC REELS	3401 ETIWANDA AVE STE 811C MIRA LOMA CA 917521132	E	0.00 / 0.00	-1	71
1	HAZNET	CARGO CATS	3401 ETIWANDA AVE STE 8-11A MIRA LOMA CA 91752	E	0.00 / 0.00	-1	72
1	HAZNET	PROKO INDUSTRIES, INC.	3401 ETIWANDA AVE. BLDG. 931-D MIRA LOMA CA 917520000	E	0.00 / 0.00	-1	73
1	HAZNET	1X BORDEN TRUCKING INC	3401 ETIWANDA AVE, BLDG 911D MIRA LOMA CA 917520000	E	0.00 / 0.00	-1	73
1	HAZNET	NORTH AMERICAN CAR CORPORATION	3401 ETIWANDA AVENUE MIRA LOMA CA 917570000	E	0.00 / 0.00	-1	74
1	HAZNET	CALIFORNIA CUSTOM DESIGN	3401 ETIWANDA AVE MIRA LOMA CA 917520000	E	0.00 / 0.00	-1	75
1	HAZNET	BORDEN TRUCKING INC DBA BORDEN LOGISTICS	3401 ETIWANDA AVE MIRA LOMA CA 917520000	E	0.00 / 0.00	-1	79
1	HAZNET	DISTRIBUTION LOGISTICS MNGMNT INC	3401 ETIWANDA AVE BLDG 831 MIRA LOMA CA 917520000	E	0.00 / 0.00	-1	79
1	HAZNET	NELSON-BALL PAPER PRODUCTS	3401 ETIWANDA AVE 931A MIRA LOMA CA 917520000	E	0.00 / 0.00	-1	80
1	HAZNET	SPACE CENTER	3401 ETIWANDA AVE 831D MIRA LOMA CA 917521128	E	0.00 / 0.00	-1	82

Map Key	DB	Company/Site Name	Address	Direction	Distance (mi/ft)	Elev Diff (ft)	Page Number
1	HAZNET	GTE SCRAP YARD	3401 ETIWANDA MIRA LOMA CA 917520000	E	0.00 / 0.00	-1	83
1	HAZNET	CPS EXPRESS INC	3401 ETIWANDA AVE BLDG 621 MIRA LOMA CA 917520000	E	0.00 / 0.00	-1	83
1	HAZNET	MCVEIGH TRANSPORTATION	3401 ETIWANDA MIRA LOMA CA 900000000	E	0.00 / 0.00	-1	83
1	HAZNET	UNION PACIFIC RAILROAD	3401 ETIWANDA AVE MIRA LOMA CA 917520000	E	0.00 / 0.00	-1	84
1	HAZNET	SPACE CENTER MIRA LOMA	3401 ETIWANDA AVE MIRA LOMA CA 917520000	E	0.00 / 0.00	-1	85
1	HAZNET	1X SPACE CTR MIRA LOMA INC	3401 ETIWANDA AVE MIRA LOMA CA 917520000	E	0.00 / 0.00	-1	86
1	HAZNET	KARIS CHAM	3401 ETIWANDA AVE STE 811A JURUPA VALLEY CA 91752	E	0.00 / 0.00	-1	88
1	HAZNET	CALIFORNIA CUSTOM DESIGN	3401 ETIWANDA AVE BLDG 811A MIRA LOMA CA 917520000	E	0.00 / 0.00	-1	89
1	HAZNET	1X PACIFIC FABRIC REELS	3401 ETIWANDA AVE MIRA LOMA CA 917520000	E	0.00 / 0.00	-1	90
1	HIST MANIFEST		3401 ETIWANDA AVENUE MIRA LOMA CA 917570000	E	0.00 / 0.00	-1	91
1	HIST MANIFEST		3401 ETIWANDA AVE, BLDG 911D MIRA LOMA CA 917520000	E	0.00 / 0.00	-1	106
1	HIST MANIFEST		3401 ETIWANDA AVE MIRA LOMA CA 917520000	E	0.00 / 0.00	-1	107
1	HIST MANIFEST		3401 ETIWANDA AVE MIRA LOMA CA 917520000	E	0.00 / 0.00	-1	110
1	HIST MANIFEST		3401 ETIWANDA MIRA LOMA CA 917520000	E	0.00 / 0.00	-1	110

Map Key	DB	Company/Site Name	Address	Direction	Distance (mi/ft)	Elev Diff (ft)	Page Number
1	HIST MANIFEST		3401 ETIWANDA AVE MIRA LOMA CA 917520000	E	0.00 / 0.00	-1	117
1	FINDS/FRS	O'NEIL TUBE & REEL	3401 ETIWANDA AVE #811C MIRA LOMA CA 91752	E	0.00 / 0.00	-1	120
1	FINDS/FRS	SPACE CENTER	3401 ETIWANDA AVE MIRA LOMA CA 91752	E	0.00 / 0.00	-1	120
1	FINDS/FRS	CPS EXPRESSNA INC	3401 ETIWANDA AVE # 711 MIRA LOMA CA 91752	E	0.00 / 0.00	-1	121
1	FINDS/FRS	KEROZAKNA INC	3401 ETIWANDA AVE STE 811A MIRA LOMA CA 91752	E	0.00 / 0.00	-1	122
1	RIVERSIDE HZH	Hanes Industries	3401 Etiwanda Ave Bldg 1011 Jurupa Valley CA 91752	E	0.00 / 0.00	-1	122
1	EMISSIONS	SPACE CENTER MIRA LOMA, INC	3401 ETIWANDA AVE, BLDG 1325 MIRA LOMA CA 91752	E	0.00 / 0.00	-1	122
1	EMISSIONS	JURUPA COMMUNITY SERVICES DIST	3401 ETIWANDA AV MIRA LOMA CA 91752	E	0.00 / 0.00	-1	124
1	EMISSIONS	JURUPA COMMUNITY SERVICES DIST	3401 ETIWANDA AVE MIRA LOMA CA 91752	E	0.00 / 0.00	-1	124
1	EMISSIONS	CAL CUSTOM DESIGN	3401 ETIWANDA AVE, BLDG #811-A MIRA LOMA CA 91752	E	0.00 / 0.00	-1	126
1	EMISSIONS	G E RAILCAR REPAIR	3401 ETIWANDA AV MIRA LOMA CA 91752	E	0.00 / 0.00	-1	126
1	EMISSIONS	CAL CUSTOM DESIGN, INC RED-E-K	3401 ETIWANDA AV, BLDG 811A MIRA LOMA CA 91752	E	0.00 / 0.00	-1	129
1	FINDS/FRS	JG HADDY SALES CO DBA CPS EXPRESS	3401 ETIWANDA AVE MIRA LOMA CA 91752	E	0.00 / 0.00	-1	130
1	FINDS/FRS	RHINO ATP INC	3401 ETIWANDA AVE #731A MIRA LOMA CA 91752	E	0.00 / 0.00	-1	130

Map Key	DB	Company/Site Name	Address	Direction	Distance (mi/ft)	Elev Diff (ft)	Page Number
1	CERS HAZ	O'Neil Tube & Reel	3401 ETIWANDA AVE #811C MIRA LOMA CA 91752	E	0.00 / 0.00	-1	131
1	CERS HAZ	CPS Express, Inc	3401 ETIWANDA AVE # 711 MIRA LOMA CA 91752	E	0.00 / 0.00	-1	135
1	CERS HAZ	Hanes Industries	3401 ETIWANDA AVE BUILDING 1011 UNITS C&D JURUPA VALLEY CA 91752	E	0.00 / 0.00	-1	137
1	HIST TANK	CAMPBELL OIL COMPANY	3401 ETIWANDA AVE, 502 MIRA LOMA CA	E	0.00 / 0.00	-1	140
1	FINDS/FRS	FRANK KAMS & ASSOC INC	3401 ETIWANDA AVE MIRA LOMA CA 91752	E	0.00 / 0.00	-1	140
1	RCRA NON GEN	ADAMS NEVADA EQUIPMENT CO INC DBA GILENO DISTRIBUTION	3401 ETIWANDA AVE BLDG 731D JURUPA VALLEY CA 91752-1128 ***EPA Handler ID:*** *CAL000408792*	E	0.00 / 0.00	-1	141
1	RCRA NON GEN	O'NEILL TUBE & REEL	3401 ETIWANDA AVE STE 811C MIRA LOMA CA 91752 ***EPA Handler ID:*** *CAL000348808*	E	0.00 / 0.00	-1	142
1	FINDS/FRS	ADAMS NEVADA EQUIPMENT CO INC DBA GILENO DISTRIBUTION	3401 ETIWANDA AVE BLDG 731D JURUPA VALLEY CA 91752-1128	E	0.00 / 0.00	-1	143
1	FINDS/FRS	ONEILL TUBE & REEL	3401 ETIWANDA AVE STE 811C MIRA LOMA CA 91752	E	0.00 / 0.00	-1	144
1	RCRA NON GEN	SPACE CENTER	3401 ETIWANDA AVE SUITE 821-A MIRA LOMA CA 91752 ***EPA Handler ID:*** *CAC002996451*	E	0.00 / 0.00	-1	144
1	RCRA TSD	ECOTECH CONSUMER PRODUCTS	3401 ETIWANDA AVE #921A ECOTECH CONSUMER PRODUCTS, LLC MIRA LOMA CA 91752 ***EPA Handler ID:*** *CAC003011260*	E	0.00 / 0.00	-1	145
1	RCRA NON GEN	ECOTECH CONSUMER PRODUCTS	3401 ETIWANDA AVE #921A ECOTECH CONSUMER PRODUCTS, LLC MIRA LOMA CA 91752 ***EPA Handler ID:*** *CAC003011260*	E	0.00 / 0.00	-1	146

Map Key	DB	Company/Site Name	Address	Direction	Distance (mi/ft)	Elev Diff (ft)	Page Number
1	FINDS/FRS	ECOTECH CONSUMER PRODUCTS	3401 ETIWANDA AVE #921A MIRA LOMA CA 91752	E	0.00 / 0.00	-1	147
1	RCRA NON GEN	EDDIE ZHOU	3401 ETIWANDA AVE #921A MIRA LOMA CA 91752 ***EPA Handler ID:*** *CAC003057253*	E	0.00 / 0.00	-1	148
1	CERS HAZ	NORTH AMERICAN CAR CORPORATION	3401 ETIWANDA AVENUE MIRA LOMA CA 917570000	E	0.00 / 0.00	-1	149
1	RCRA VSQG	MIRA LOMA	3401 ETIWANDA AVENUE BUILDING 811 MIRA LOMA CA 91752 ***EPA Handler ID:*** *CAR000014233*	E	0.00 / 0.00	-1	150
1	FINDS/FRS	EDDIE ZHOU	3401 ETIWANDA AVE #921A MIRA LOMA CA 91752	E	0.00 / 0.00	-1	152
2	PFAS GW		CA	ESE	0.00 / 0.00	-5	152

Executive Summary: Site Report Summary - Surrounding Properties

Map Key	DB	Company/Site Name	Address	Direction	Distance (mi/ft)	Elev Diff (ft)	Page Number
3	RIVERSIDE HZH	Jurupa Community Svcs Dist(Site 22)	3423 Space Center Ct Jurupa Valley CA 91752	E	0.00 / 2.70	-2	160
3	FINDS/FRS	JURUPA COMMUNITY SVCS DIST(SITE 22)	3423 SPACE CENTER CT JURUPA VALLEY CA 91752	E	0.00 / 2.70	-2	160
3	DELISTED CTNK	Jurupa Community Svcs Dist(Site 22)	3423 SPACE CENTER CT JURUPA VALLEY CA 91752	E	0.00 / 2.70	-2	161
4	RCRA NON GEN	ERIN FELDNER	11015 HOPKINS JURUPA VALLEY CA 91752 ***EPA Handler ID:*** CAC003053670	E	0.07 / 353.34	-1	161
5	DELISTED COUNTY	Phillips Lighting N.A.	11201 Iberia St Ste A Jurupa Valley CA 91752	ESE	0.07 / 355.84	-9	162
5	RIVERSIDE HZH	Triways, Inc	11201 Iberia St #B Jurupa Valley CA 91752	ESE	0.07 / 355.84	-9	162
5	CERS HAZ	Triways, Inc	11201 IBERIA ST #B MIRA LOMA CA 91752	ESE	0.07 / 355.84	-9	162
6	DELISTED COUNTY	Adam Nutrition	11010 Hopkins St #B Jurupa Valley CA 91752	ENE	0.07 / 393.81	6	167
6	RIVERSIDE HWG	International Vitamin Corporation (IVC)	11010 Hopkins St Ste B Jurupa Valley CA 91752	ENE	0.07 / 393.81	6	167
6	RIVERSIDE HZH	International Vitamin Corporation (IVC)	11010 Hopkins St Ste B Jurupa Valley CA 91752	ENE	0.07 / 393.81	6	168
6	CERS HAZ	International Vitamin Corporation	11010 HOPKINS ST #B MIRA LOMA CA 91752	ENE	0.07 / 393.81	6	168
6	RCRA NON GEN	INTERNATIONAL VITAMIN CORP	11010 HOPKINS ST MIRA LOMA CA 91752 ***EPA Handler ID:*** CAL000401988	ENE	0.07 / 393.81	6	172

Map Key	DB	Company/Site Name	Address	Direction	Distance (mi/ft)	Elev Diff (ft)	Page Number
7	RIVERSIDE HZH	The Home Depot Store #5645	11650 Venture Dr Jurupa Valley CA 91752	NW	0.07 / 394.70	10	173
8	RCRA VSQG	IBERIA/GM BUILDING #5559	11600 IBERIA ST MIRA LOMA CA 91752 ***EPA Handler ID:*** CAR000278366	SE	0.08 / 436.30	-10	173
8	CERS HAZ	HD Pro Location #3256	11600 IBERIA ST JURUPA VALLEY CA 91752	SE	0.08 / 436.30	-10	175
9	RIVERSIDE HWG	The Home Depot Store #5645	11650 Venture Dr Jurupa Valley CA 91752	N	0.09 / 473.40	9	176
9	ENVIROSTOR	MILLIKEN SANITARY LANDFILL	INTERSECTION: MILLIKEN AVE & MISSION BLV ONTARIO CA 91761 ***Estor/EPA ID | Cleanup Status:*** 36490106 | REFER: RWQCB AS OF 6/1/1995	N	0.09 / 473.40	9	177
9	CERS HAZ	The Home Depot Store #5645	11650 VENTURE DR MIRA LOMA CA 91752	N	0.09 / 473.40	9	178
9	RCRA SQG	HOME DEPOT USA INC HD 5645	11650 VENTURE DRIVE MIRA LOMA CA 91761 ***EPA Handler ID:*** CAR000168153	N	0.09 / 473.40	9	181
9	FUDS	MARCH COMMUNICATION ANNEX #2	SAN BERNARDINO/RIVERSIDE COUNTY LINES CA	N	0.09 / 473.40	9	182
10	RIVERSIDE HZH	Jurupa Community Svcs Dist(Site 25)	11561 Iberia St Jurupa Valley CA 91752	SE	0.10 / 506.71	-11	183
10	CERS TANK	Jurupa Community Svcs Dist(Site 25)	11561 IBERIA ST JURUPA VALLEY CA 91752 ***Site ID:*** 40748	SE	0.10 / 506.71	-11	183
11	RCRA SQG	AMAZON.COM SERVICES LLC ONT1	11200 IBERIA STREET MIRA LOMA CA 91752 ***EPA Handler ID:*** CAR000311282	ESE	0.10 / 521.46	-12	185
11	CERS TANK	Amazon.com Services LLC - ONT1	11200 IBERIA ST JURUPA VALLEY CA 91752 ***Site ID:*** 568973	ESE	0.10 / 521.46	-12	188
12	RCRA SQG	CONSOLIDATE FREIGHTWAYS	11888 MISSION MIRA LOMA CA 91752	W	0.11 / 603.41	4	189

Map Key	DB	Company/Site Name	Address	Direction	Distance (mi/ft)	Elev Diff (ft)	Page Number
			EPA Handler ID: CAD981574122				
12	HMIRS		11888 MISSION BLVD MIRA LOMA CA	W	0.11 / 603.41	4	191
12	RIVERSIDE LOP	Consolidated Freightway	11888 Mission Blvd Mira Loma CA	W	0.11 / 603.41	4	384
			***Site ID	Status Desc:*** 9915850 | CLOSED/ACTION COMPLETED			
12	DELISTED COUNTY	Swift Transportation	11888 Mission Blvd Jurupa Valley CA 91752	W	0.11 / 603.41	4	385
12	LUST	CONSOLIDATED FREIGHTWAYS	11888 MISSION BLVD MIRA LOMA CA 91752	W	0.11 / 603.41	4	385
			***Global ID	Status	Status Date:*** T0606500619 | COMPLETED - CASE CLOSED | 10/20/2005		
12	DELISTED TNK	CONSOLIDATED FREIGHTWAYS	11888 MISSION BLVD Mira Loma CA 91752	W	0.11 / 603.41	4	387
12	HHSS	CONSOLIDATED FREIGHTWAYS	11888 MISSION BLVD MIRA LOMA CA 91752	W	0.11 / 603.41	4	387
12	DELISTED TNK	Swift Transportation	11888 Mission Blvd Mira Loma CA 91752	W	0.11 / 603.41	4	388
12	EMISSIONS	CONSOLIDATED FREIGHTWAYS	11888 MISSION BLVD MIRA LOMA CA 91752	W	0.11 / 603.41	4	388
12	HIST TANK	CONSOLIDATED FREIGHTWAYS	11888 MISSION BLVD. MIRA LOMA CA	W	0.11 / 603.41	4	388
12	RCRA NON GEN	NATIONAL DISTRIBUTION CENTERS LP	11888 MISSION BLVD MIRA LOMA CA 91752-1003	W	0.11 / 603.41	4	388
			EPA Handler ID: CAL000365469				
12	RCRA NON GEN	CENTRAL FREIGHT LINES INC	11888 MISSION BLVD MIRA LOMA CA 91752-1003	W	0.11 / 603.41	4	389
			EPA Handler ID: CAL000272628				
12	RCRA NON GEN	SWIFT TRANSPORTATION	11888 MISSION BLVD MIRA LOMA CA 91752-1003	W	0.11 / 603.41	4	390
			EPA Handler ID: CAL000268058				
12	HMIRS		11888 Mission Blvd. MIRA LOMA CA	W	0.11 / 603.41	4	391

Map Key	DB	Company/Site Name	Address	Direction	Distance (mi/ft)	Elev Diff (ft)	Page Number
12	UST SWEEPS	CONSOLIDATED FREIGHTWAYS	11888 MISSION BLVD MIRA LOMA CA	W	0.11 / 603.41	4	583
			***C C*	*Status:*** A33-000-21780 | ACTIVE ***Tank ID:*** 000005, 000009, 000001, 000011, 000006, 000010, 000007, 000013, 000002, 000004, 000008, 000012, 000014, 000003			
13	RIVERSIDE HZH	K-Swiss Sport Shoes Inc.	3177 Space Ctr Jurupa Valley CA 91752	ENE	0.12 / 628.20	10	586
13	CERS HAZ	K-Swiss Sport Shoes Inc.	3177 SPACE CTR JURUPA VALLEY CA 91752	ENE	0.12 / 628.20	10	586
14	CERS HAZ	Gerard Daniel Worldwide Mira Loma	3265 PROGRESS CIR MIRA LOMA CA 91752	ENE	0.12 / 629.44	10	590
14	RIVERSIDE HZH	Gerard Daniel Worldwide	3265 Progress Cir Jurupa Valley CA 91752	ENE	0.12 / 629.44	10	592
15	EMISSIONS	PROPAK LOGISTICS, INC. REVERSE LOGISTICS	11555 IBERIA ST MIRA LOMA CA 91752	SSE	0.12 / 629.80	-12	592
16	RIVERSIDE HZH	Mobile Modular	11450 Mission Blvd Jurupa Valley CA 91752	SSW	0.12 / 630.43	-14	593
16	RIVERSIDE HWG	Mobile Modular	11450 Mission Blvd Jurupa Valley CA 91752	SSW	0.12 / 630.43	-14	593
16	CERS HAZ	Mobile Modular	11450 MISSION BLVD MIRA LOMA CA 91752	SSW	0.12 / 630.43	-14	593
16	RCRA NON GEN	MOBILE MODULAR MANAGEMENT CORP	11450 MISSION BLVD MIRA LOMA CA 91752	SSW	0.12 / 630.43	-14	597
			EPA Handler ID: CAL000298572				
17	RIVERSIDE LOP	County of Riverside	11511 Venture Dr Riverside CA	N	0.17 / 906.94	13	598
			Site ID* | *Status Desc: 960074 | CLOSED/ACTION COMPLETED				
17	LUST	COUNTY OF RIVERSIDE	11511 VENTURE DR RIVERSIDE CA 91752	N	0.17 / 906.94	13	598
			Global ID* | *Status* | *Status Date: T0606500455 | COMPLETED - CASE CLOSED | 4/18/1998				
18	LUST	FLYERS #462	11074 INLAND AVENUE JURUPA VALLEY CA 91752	ENE	0.20 / 1,038.50	15	602

Map Key	DB	Company/Site Name	Address	Direction	Distance (mi/ft)	Elev Diff (ft)	Page Number
			***Global ID*	*Status*	*Status Date:*** T10000007147 | COMPLETED - CASE CLOSED | 2/3/2017			
18	RIVERSIDE LOP	Flyers #462	11074 Inland Jurupa Valley CA ***Site ID*	*Status Desc:*** 2015RO6600626 | CLOSED/ACTION COMPLETED	ENE	0.20 / 1,038.50	15	609
18	CERS TANK	Flyers # 462	11074 INLAND AVE MIRA LOMA CA 91752 ***Site ID:*** 144334		ENE	0.20 / 1,038.50	15	609
18	EMISSIONS	FLYERS ENERGY, LLC.	11074 INLAND AVE MIRA LOMA CA 91752		ENE	0.20 / 1,038.50	15	618
19	PFAS GW		CA		SSE	0.20 / 1,052.02	-16	619
20	HHSS	FOOD GAS N GO MINI-MART	3710 ETIWANDA AVE MIRA LOMA CA 91752		ESE	0.22 / 1,184.86	-15	629
20	EMISSIONS	ETIWANDA GAS MART	3710 ETIWANDA AVE MIRA LOMA CA 91752		ESE	0.22 / 1,184.86	-15	629
20	HIST TANK	FOOD GAS N GO MINI-MART	3710 ETIWANDA AVE MIRA LOMA CA		ESE	0.22 / 1,184.86	-15	630
21	DELISTED CTNK	GEODIS Logistics, LLC 0530	3285 DE FOREST CIR JURUPA VALLEY CA 91752		ENE	0.23 / 1,189.35	10	630
22	DELISTED COUNTY	Middle Atlantic Products	11150 Inland Ave Jurupa Valley CA 91752		NE	0.24 / 1,241.88	17	630
23	RCRA TSD	ROADRUNNER TRANSPORTATION SERVICES, INC.	11385 VENTURE DR. MIRA LOMA CA 91752 ***EPA Handler ID:*** CAC003009946		NNE	0.24 / 1,263.84	16	630
24	RCRA TSD	DEL REAL LLC	11041 INLAND AVE MIRA LOMA CA 91752-1155 ***EPA Handler ID:*** CAL000348717		ENE	0.24 / 1,269.39	17	631
25	ENVIROSTOR	MIRA LOMA GM DEPOT	RIVERSIDE CA ***Estor/EPA ID*	*Cleanup Status:*** 80000321 | INACTIVE - NEEDS EVALUATION AS OF 7/1/2005	WNW	0.31 / 1,611.45	-1	632
25	ENVIROSTOR	MIRA LOMA AFS	MIRA LOMA CA		WNW	0.31 / 1,611.45	-1	633

Map Key	DB	Company/Site Name	Address	Direction	Distance (mi/ft)	Elev Diff (ft)	Page Number
			***Estor/EPA ID	Cleanup Status:*** 80000319 | INACTIVE - NEEDS EVALUATION AS OF 7/1/2005			
25	ENVIROSTOR	QM SUPPLY DEPOT	MIRA LOMA CA	WNW	0.31 / 1,611.45	-1	633
			***Estor/EPA ID	Cleanup Status:*** 80000871 | INACTIVE - NEEDS EVALUATION AS OF 7/1/2005			
25	FUDS	MIRA LOMA AIR FORCE STATION	MIRA LOMA CA	WNW	0.31 / 1,611.45	-1	634
25	FUDS	MIRA LOMA QUARTERMASTER DEPOT	MIRA LOMA CA	WNW	0.31 / 1,611.45	-1	634
26	PFAS GW		CA	E	0.33 / 1,746.35	-6	634
27	RIVERSIDE LOP	FOOD GAS & GO MINI MART	3710 ETIWANDA AVE MIRA LOMA CA	ESE	0.35 / 1,862.96	-21	644
			***Site ID	Status Desc:*** 9814821 | CLOSED/ACTION COMPLETED			
27	LUST	FOOD GAS & GO MINI MART	3710 ETIWANDA AVE MIRA LOMA CA 91752	ESE	0.35 / 1,862.96	-21	644
			***Global ID	Status	Status Date:*** T0606500561 | COMPLETED - CASE CLOSED | 9/15/2009		
28	PFAS GW		CA	ENE	0.40 / 2,094.41	13	653
29	RCRA TSD	UNITED NATURAL FOODS INC.	WB 60 FWY @ MM 0.1 MIRA LOMA CA 91752	S	0.41 / 2,177.86	-27	663
			EPA Handler ID: CAC003012932				
30	PFAS GW		CA	N	0.42 / 2,201.74	30	664
31	MRDS	PHILADELPHIA RECYCLING MINE	RIVERSIDE COUNTY MIRA LOMA CA 91752	WNW	0.42 / 2,231.72	17	674
32	RCRA TSD	MARIA LEDEZMA	10882 WINDSOR PLACE MIRA LOMA CA 91752	ESE	0.43 / 2,272.53	-19	674
			EPA Handler ID: CAC003018351				
32	RCRA TSD	MARIA LEDEZMA	10882 WINDSOR PLACE MIRA LOMA CA 91752	ESE	0.43 / 2,272.53	-19	675
			EPA Handler ID: CAC003013651				
33	PFAS GW		CA	NE	0.43 / 2,291.15	29	676

Map Key	DB	Company/Site Name	Address	Direction	Distance (mi/ft)	Elev Diff (ft)	Page Number
34	RCRA TSD	3M WEST COAST DISTRIBUTION CENTER	5151 E. PHILADELPHIA ST ONTARIO CA 91761-0000 ***EPA Handler ID:*** CAD982403966	NW	0.44 / 2,312.53	33	686
35	MINE	PHILADELPHIA RECYCLING MINE	MIRA LOMA CA 91752	WNW	0.45 / 2,401.78	26	696
36	PFAS GW		CA	SW	0.46 / 2,440.54	-25	697
37	ENVIROSTOR	MIRA LOMA ENG SUB-DEPT	RIVERSIDE CA ***Estor/EPA ID | Cleanup Status:*** 80000320 | INACTIVE - NEEDS EVALUATION AS OF 7/1/2005	NE	0.47 / 2,464.10	32	711
37	FUDS	MIRA LOMA ENGR SUB-DEPOT	NO CITY CA	NE	0.47 / 2,464.10	32	711
38	PFAS GW		CA	S	0.47 / 2,477.97	-28	711
39	CERCLIS	US REDUCTION CO	11600 ETIWANDA AVE FONTANA CA 92335 ***Site EPA ID:*** CAD028833945	NE	0.48 / 2,535.66	34	725
39	CERCLIS NFRAP	US REDUCTION CO	11600 ETIWANDA AVE FONTANA CA 92335 ***Site EPA ID:*** CAD028833945	NE	0.48 / 2,535.66	34	726
39	SEMS ARCHIVE	US REDUCTION CO	11600 ETIWANDA AVE FONTANA CA 92335 ***EPA ID:*** CAD028833945	NE	0.48 / 2,535.66	34	727
39	CALSITES	U S REDUCTIONS	11600 ETIWANDA AVENUE FONTANA CA 92335	NE	0.48 / 2,535.66	34	728
39	PROCESSORS	TIMCO	11600 ETIWANDA AVE FONTANA CA 92335	NE	0.48 / 2,535.66	34	728
40	ENVIROSTOR	MARCH COMM ANNEX	RIVERSIDE CA ***Estor/EPA ID | Cleanup Status:*** 80000081 | INACTIVE - NEEDS EVALUATION AS OF 7/1/2005	NNE	0.67 / 3,552.10	42	729
41	HWP	BUILDING MATERIALS MANUFACTURING CORP	11800 INDUSTRY AVE FONTANA CA 923370000	NE	0.69 / 3,622.69	48	729

Map Key	DB	Company/Site Name	Address	Direction	Distance (mi/ft)	Elev Diff (ft)	Page Number
			Estor/EPA ID: CAD021789284				
41	ENVIROSTOR	BUILDING MATERIALS MANUFACTURING CORP	11800 INDUSTRY AVE FONTANA CA 923370000	NE	0.69 / 3,622.69	48	730
			***Estor/EPA ID	Cleanup Status:*** CAD021789284 |			
42	ENVIROSTOR	ALUMINUM DIE CASTING	10775 SAN SEVAINE WAY MIRA LOMA CA 91752	ESE	0.77 / 4,047.64	-32	731
			***Estor/EPA ID	Cleanup Status:*** 71002959 | INACTIVE - NEEDS EVALUATION AS OF			
43	RESPONSE	ORCHID PAPER PRODUCTS	INDUSTRY AVENUE FONTANA CA 92335	NE	0.85 / 4,493.76	57	731
			***Estor/EPA ID	Cleanup Status:*** 36260001 | CERTIFIED AS OF 12/1/1983			
43	ENVIROSTOR	ORCHID PAPER PRODUCTS	INDUSTRY AVENUE FONTANA CA 92335	NE	0.85 / 4,493.76	57	732
			***Estor/EPA ID	Cleanup Status:*** 36260001 | CERTIFIED AS OF 12/1/1983			
44	ENVIROSTOR	CAPITOL INDUSTRIAL PROPERTY	SOUTH END OF INDUSTRY AVE,N OF RIVERSIDE FONTANA CA 92335	NE	0.85 / 4,494.00	57	733
			***Estor/EPA ID	Cleanup Status:*** 36280130 | NO FURTHER ACTION AS OF 9/26/1988			
45	ENVIROSTOR	LORCIN ENGRG. CO., INC.	3830 WACKER DRIVE MIRA LOMA CA 91752	ESE	0.88 / 4,669.29	-36	734
			***Estor/EPA ID	Cleanup Status:*** 71003324 | INACTIVE - NEEDS EVALUATION AS OF			
46	ENVIROSTOR	SIERRA ALUMINUM CO. - 11806 PACIFIC AVE.	11806 PACIFIC AVENUE FONTANA CA 92337	NE	0.92 / 4,880.13	58	735
			***Estor/EPA ID	Cleanup Status:*** 71003587 | NO ACTION REQUIRED AS OF 1/19/2001			
47	ENVIROSTOR	SIERRA ALUMINUM CO.	11711 PACIFIC AVENUE FONTANA CA 92335	NE	0.96 / 5,049.08	58	736
			***Estor/EPA ID	Cleanup Status:*** 71002974 | NO ACTION REQUIRED AS OF			

Executive Summary: Summary by Data Source

Standard

Federal

SEMS ARCHIVE - SEMS List 8R Archive Sites

A search of the SEMS ARCHIVE database, dated Mar 23, 2021 has found that there are 1 SEMS ARCHIVE site(s) within approximately 0.50 miles of the project property.

Equal/Higher Elevation	Address	Direction	Distance (mi/ft)	Map Key
US REDUCTION CO	11600 ETIWANDA AVE FONTANA CA 92335	NE	0.48 / 2,535.66	39
	***EPA ID**: CAD028833945*			

CERCLIS - Comprehensive Environmental Response, Compensation and Liability Information System - CERCLIS

A search of the CERCLIS database, dated Oct 25, 2013 has found that there are 1 CERCLIS site(s) within approximately 0.50 miles of the project property.

Equal/Higher Elevation	Address	Direction	Distance (mi/ft)	Map Key
US REDUCTION CO	11600 ETIWANDA AVE FONTANA CA 92335	NE	0.48 / 2,535.66	39
	***Site EPA ID**: CAD028833945*			

CERCLIS NFRAP - CERCLIS - No Further Remedial Action Planned

A search of the CERCLIS NFRAP database, dated Oct 25, 2013 has found that there are 1 CERCLIS NFRAP site(s) within approximately 0.50 miles of the project property.

Equal/Higher Elevation	Address	Direction	Distance (mi/ft)	Map Key
US REDUCTION CO	11600 ETIWANDA AVE FONTANA CA 92335	NE	0.48 / 2,535.66	39
	***Site EPA ID**: CAD028833945*			

RCRA TSD - RCRA non-CORRACTS TSD Facilities

A search of the RCRA TSD database, dated Jan 22, 2021 has found that there are 7 RCRA TSD site(s) within approximately 0.50 miles of the project property.

Equal/Higher Elevation	Address	Direction	Distance (mi/ft)	Map Key
ROADRUNNER TRANSPORTATION SERVICES, INC.	11385 VENTURE DR. MIRA LOMA CA 91752	NNE	0.24 / 1,263.84	23
	***EPA Handler ID**: CAC003009946*			
DEL REAL LLC	11041 INLAND AVE MIRA LOMA CA 91752-1155	ENE	0.24 / 1,269.39	24

Equal/Higher Elevation	Address	Direction	Distance (mi/ft)	Map Key
	***EPA Handler ID**: CAL000348717*			
3M WEST COAST DISTRIBUTION CENTER	5151 E. PHILADELPHIA ST ONTARIO CA 91761-0000	NW	0.44 / 2,312.53	34
	***EPA Handler ID**: CAD982403966*			

Lower Elevation	Address	Direction	Distance (mi/ft)	Map Key
ECOTECH CONSUMER PRODUCTS	3401 ETIWANDA AVE #921A ECOTECH CONSUMER PRODUCTS, LLC MIRA LOMA CA 91752 ***EPA Handler ID**: CAC003011260*	E	0.00 / 0.00	1
UNITED NATURAL FOODS INC.	WB 60 FWY @ MM 0.1 MIRA LOMA CA 91752	S	0.41 / 2,177.86	29
	***EPA Handler ID**: CAC003012932*			
MARIA LEDEZMA	10882 WINDSOR PLACE MIRA LOMA CA 91752	ESE	0.43 / 2,272.53	32
	***EPA Handler ID**: CAC003018351*			
MARIA LEDEZMA	10882 WINDSOR PLACE MIRA LOMA CA 91752	ESE	0.43 / 2,272.53	32
	***EPA Handler ID**: CAC003013651*			

RCRA SQG - RCRA Small Quantity Generators List

A search of the RCRA SQG database, dated Jan 22, 2021 has found that there are 3 RCRA SQG site(s) within approximately 0.12 miles of the project property.

Equal/Higher Elevation	Address	Direction	Distance (mi/ft)	Map Key
HOME DEPOT USA INC HD 5645	11650 VENTURE DRIVE MIRA LOMA CA 91761	N	0.09 / 473.40	9
	***EPA Handler ID**: CAR000168153*			
CONSOLIDATE FREIGHTWAYS	11888 MISSION MIRA LOMA CA 91752	W	0.11 / 603.41	12
	***EPA Handler ID**: CAD981574122*			

Lower Elevation	Address	Direction	Distance (mi/ft)	Map Key
AMAZON.COM SERVICES LLC ONT1	11200 IBERIA STREET MIRA LOMA CA 91752	ESE	0.10 / 521.46	11
	***EPA Handler ID**: CAR000311282*			

RCRA VSQG - RCRA Very Small Quantity Generators List

A search of the RCRA VSQG database, dated Jan 22, 2021 has found that there are 2 RCRA VSQG site(s) within approximately 0.12 miles of the project property.

Lower Elevation	Address	Direction	Distance (mi/ft)	Map Key
MIRA LOMA	3401 ETIWANDA AVENUE BUILDING 811 MIRA LOMA CA 91752 ***EPA Handler ID**: CAR000014233*	E	0.00 / 0.00	1
IBERIA/GM BUILDING #5559	11600 IBERIA ST MIRA LOMA CA 91752 ***EPA Handler ID**: CAR000278366*	SE	0.08 / 436.30	8

RCRA NON GEN - RCRA Non-Generators

A search of the RCRA NON GEN database, dated Jan 22, 2021 has found that there are 13 RCRA NON GEN site(s) within approximately 0.12 miles of the project property.

Equal/Higher Elevation	Address	Direction	Distance (mi/ft)	Map Key
INTERNATIONAL VITAMIN CORP	11010 HOPKINS ST MIRA LOMA CA 91752 ***EPA Handler ID**: CAL000401988*	ENE	0.07 / 393.81	6
SWIFT TRANSPORTATION	11888 MISSION BLVD MIRA LOMA CA 91752-1003 ***EPA Handler ID**: CAL000268058*	W	0.11 / 603.41	12
CENTRAL FREIGHT LINES INC	11888 MISSION BLVD MIRA LOMA CA 91752-1003 ***EPA Handler ID**: CAL000272628*	W	0.11 / 603.41	12
NATIONAL DISTRIBUTION CENTERS LP	11888 MISSION BLVD MIRA LOMA CA 91752-1003 ***EPA Handler ID**: CAL000365469*	W	0.11 / 603.41	12

Lower Elevation	Address	Direction	Distance (mi/ft)	Map Key
EDDIE ZHOU	3401 ETIWANDA AVE #921A MIRA LOMA CA 91752 ***EPA Handler ID**: CAC003057253*	E	0.00 / 0.00	1
ECOTECH CONSUMER PRODUCTS	3401 ETIWANDA AVE #921A ECOTECH CONSUMER PRODUCTS, LLC MIRA LOMA CA 91752 ***EPA Handler ID**: CAC003011260*	E	0.00 / 0.00	1
SPACE CENTER	3401 ETIWANDA AVE SUITE 821-A MIRA LOMA CA 91752 ***EPA Handler ID**: CAC002996451*	E	0.00 / 0.00	1
O'NEILL TUBE & REEL	3401 ETIWANDA AVE STE 811C MIRA LOMA CA 91752 ***EPA Handler ID**: CAL000348808*	E	0.00 / 0.00	1
ADAMS NEVADA EQUIPMENT CO INC DBA GILENO DISTRIBUTION	3401 ETIWANDA AVE BLDG 731D JURUPA VALLEY CA 91752-1128	E	0.00 / 0.00	1

Lower Elevation	Address	Direction	Distance (mi/ft)	Map Key
	***EPA Handler ID**: CAL000408792*			
NORTH AMERICAN CAR CORPORATION	3401 ETIWANDA AVENUE MIRA LOMA CA 91752	E	0.00 / 0.00	1
	***EPA Handler ID**: CAD091927095*			
PROKO INDUSTRIES, INC.	3401 ETIWANDA AVE. BLDG. 931-D MIRA LOMA CA 91752	E	0.00 / 0.00	1
	***EPA Handler ID**: CAD000625780*			
ERIN FELDNER	11015 HOPKINS JURUPA VALLEY CA 91752	E	0.07 / 353.34	4
	***EPA Handler ID**: CAC003053670*			
MOBILE MODULAR MANAGEMENT CORP	11450 MISSION BLVD MIRA LOMA CA 91752	SSW	0.12 / 630.43	16
	***EPA Handler ID**: CAL000298572*			

State

RESPONSE - State Response Sites

A search of the RESPONSE database, dated Jan 13, 2021 has found that there are 1 RESPONSE site(s) within approximately 1.00 miles of the project property.

Equal/Higher Elevation	Address	Direction	Distance (mi/ft)	Map Key
ORCHID PAPER PRODUCTS	INDUSTRY AVENUE FONTANA CA 92335	NE	0.85 / 4,493.76	43
	***Estor/EPA ID**	**Cleanup Status**: 36260001	CERTIFIED AS OF 12/1/1983*		

ENVIROSTOR - EnviroStor Database

A search of the ENVIROSTOR database, dated Jan 13, 2021 has found that there are 14 ENVIROSTOR site(s) within approximately 1.00 miles of the project property.

Equal/Higher Elevation	Address	Direction	Distance (mi/ft)	Map Key
MILLIKEN SANITARY LANDFILL	INTERSECTION: MILLIKEN AVE & MISSION BLV ONTARIO CA 91761	N	0.09 / 473.40	9
	***Estor/EPA ID**	**Cleanup Status**: 36490106	REFER: RWQCB AS OF 6/1/1995*		
MIRA LOMA ENG SUB-DEPT	RIVERSIDE CA	NE	0.47 / 2,464.10	37
	***Estor/EPA ID**	**Cleanup Status**: 80000320	INACTIVE - NEEDS EVALUATION AS OF 7/1/2005*		
MARCH COMM ANNEX	RIVERSIDE CA	NNE	0.67 / 3,552.10	40
	***Estor/EPA ID**	**Cleanup Status**: 80000081	INACTIVE - NEEDS EVALUATION AS OF 7/1/2005*		
BUILDING MATERIALS MANUFACTURING CORP	11800 INDUSTRY AVE FONTANA CA 923370000	NE	0.69 / 3,622.69	41
	***Estor/EPA ID**	**Cleanup Status**: CAD021789284*			

Equal/Higher Elevation	Address	Direction	Distance (mi/ft)	Map Key
ORCHID PAPER PRODUCTS	INDUSTRY AVENUE FONTANA CA 92335	NE	0.85 / 4,493.76	43
	***Estor/EPA ID	Cleanup Status**: 36260001	CERTIFIED AS OF 12/1/1983*		
CAPITOL INDUSTRIAL PROPERTY	SOUTH END OF INDUSTRY AVE,N OF RIVERSIDE FONTANA CA 92335	NE	0.85 / 4,494.00	44
	***Estor/EPA ID	Cleanup Status**: 36280130	NO FURTHER ACTION AS OF 9/26/1988*		
SIERRA ALUMINUM CO. - 11806 PACIFIC AVE.	11806 PACIFIC AVENUE FONTANA CA 92337	NE	0.92 / 4,880.13	46
	***Estor/EPA ID	Cleanup Status**: 71003587	NO ACTION REQUIRED AS OF 1/19/2001*		
SIERRA ALUMINUM CO.	11711 PACIFIC AVENUE FONTANA CA 92335	NE	0.96 / 5,049.08	47
	***Estor/EPA ID	Cleanup Status**: 71002974	NO ACTION REQUIRED AS OF*		

Lower Elevation	Address	Direction	Distance (mi/ft)	Map Key
NORTH AMERICAN CAR CORPORATION	3401 ETIWANDA AVENUE MIRA LOMA CA 917570000	E	0.00 / 0.00	1
	***Estor/EPA ID	Cleanup Status**: CAD091927095 |*		
MIRA LOMA AFS	MIRA LOMA CA	WNW	0.31 / 1,611.45	25
	***Estor/EPA ID	Cleanup Status**: 80000319	INACTIVE - NEEDS EVALUATION AS OF 7/1/2005*		
MIRA LOMA GM DEPOT	RIVERSIDE CA	WNW	0.31 / 1,611.45	25
	***Estor/EPA ID	Cleanup Status**: 80000321	INACTIVE - NEEDS EVALUATION AS OF 7/1/2005*		
QM SUPPLY DEPOT	MIRA LOMA CA	WNW	0.31 / 1,611.45	25
	***Estor/EPA ID	Cleanup Status**: 80000871	INACTIVE - NEEDS EVALUATION AS OF 7/1/2005*		
ALUMINUM DIE CASTING	10775 SAN SEVAINE WAY MIRA LOMA CA 91752	ESE	0.77 / 4,047.64	42
	***Estor/EPA ID	Cleanup Status**: 71002959	INACTIVE - NEEDS EVALUATION AS OF*		
LORCIN ENGRG. CO., INC.	3830 WACKER DRIVE MIRA LOMA CA 91752	ESE	0.88 / 4,669.29	45
	***Estor/EPA ID	Cleanup Status**: 71003324	INACTIVE - NEEDS EVALUATION AS OF*		

HWP - EnviroStor Hazardous Waste Facilities

A search of the HWP database, dated Jan 13, 2021 has found that there are 2 HWP site(s) within approximately 1.00 miles of the project property.

Equal/Higher Elevation	Address	Direction	Distance (mi/ft)	Map Key
BUILDING MATERIALS MANUFACTURING CORP	11800 INDUSTRY AVE FONTANA CA 923370000	NE	0.69 / 3,622.69	41

Equal/Higher Elevation	Address	Direction	Distance (mi/ft)	Map Key
	***Estor/EPA ID**: CAD021789284*			

Lower Elevation	Address	Direction	Distance (mi/ft)	Map Key
NORTH AMERICAN CAR CORPORATION	3401 ETIWANDA AVENUE MIRA LOMA CA 917570000	E	0.00 / 0.00	1
	***Estor/EPA ID**: CAD091927095*			

PROCESSORS - Listing of Certified Processors

A search of the PROCESSORS database, dated Oct 27, 2020 has found that there are 1 PROCESSORS site(s) within approximately 0.50 miles of the project property.

Equal/Higher Elevation	Address	Direction	Distance (mi/ft)	Map Key
TIMCO	11600 ETIWANDA AVE FONTANA CA 92335	NE	0.48 / 2,535.66	39

LUST - Leaking Underground Fuel Tank Reports

A search of the LUST database, dated Mar 9, 2021 has found that there are 5 LUST site(s) within approximately 0.50 miles of the project property.

Equal/Higher Elevation	Address	Direction	Distance (mi/ft)	Map Key
CONSOLIDATED FREIGHTWAYS	11888 MISSION BLVD MIRA LOMA CA 91752	W	0.11 / 603.41	12
	***Global ID**	**Status**	**Status Date**: T0606500619	COMPLETED - CASE CLOSED	10/20/2005*			
COUNTY OF RIVERSIDE	11511 VENTURE DR RIVERSIDE CA 91752	N	0.17 / 906.94	17
	***Global ID**	**Status**	**Status Date**: T0606500455	COMPLETED - CASE CLOSED	4/18/1998*			
FLYERS #462	11074 INLAND AVENUE JURUPA VALLEY CA 91752	ENE	0.20 / 1,038.50	18
	***Global ID**	**Status**	**Status Date**: T10000007147	COMPLETED - CASE CLOSED	2/3/2017*			

Lower Elevation	Address	Direction	Distance (mi/ft)	Map Key
SPACE CENTER MIRA LOMA	3401 ETIWANDA AVE MIRA LOMA CA 91752	E	0.00 / 0.00	1
	***Global ID**	**Status**	**Status Date**: T0606500200	COMPLETED - CASE CLOSED	1/2/1991*			
FOOD GAS & GO MINI MART	3710 ETIWANDA AVE MIRA LOMA CA 91752	ESE	0.35 / 1,862.96	27
	***Global ID**	**Status**	**Status Date**: T0606500561	COMPLETED - CASE CLOSED	9/15/2009*			

HHSS - Historical Hazardous Substance Storage Information Database

A search of the HHSS database, dated Aug 27, 2015 has found that there are 3 HHSS site(s) within approximately 0.25 miles of the project property.

Equal/Higher Elevation	Address	Direction	Distance (mi/ft)	Map Key
CONSOLIDATED FREIGHTWAYS	11888 MISSION BLVD MIRA LOMA CA 91752	W	0.11 / 603.41	12

Lower Elevation	Address	Direction	Distance (mi/ft)	Map Key
CAMPBELL OIL COMPANY	3401 ETIWANDA AVE 502 MIRA LOMA CA 91752	E	0.00 / 0.00	1
FOOD GAS N GO MINI-MART	3710 ETIWANDA AVE MIRA LOMA CA 91752	ESE	0.22 / 1,184.86	20

UST SWEEPS - Statewide Environmental Evaluation and Planning System

A search of the UST SWEEPS database, dated Oct 1, 1994 has found that there are 1 UST SWEEPS site(s) within approximately 0.25 miles of the project property.

Equal/Higher Elevation	Address	Direction	Distance (mi/ft)	Map Key
CONSOLIDATED FREIGHTWAYS	11888 MISSION BLVD MIRA LOMA CA	W	0.11 / 603.41	12
	***C C | Status**: A33-000-21780 | ACTIVE* ***Tank ID**: 000005, 000009, 000001, 000011, 000006, 000010, 000007, 000013, 000002, 000004, 000008, 000012, 000014, 000003*			

DELISTED TNK - Delisted Storage Tanks

A search of the DELISTED TNK database, dated Apr 14, 2021 has found that there are 2 DELISTED TNK site(s) within approximately 0.25 miles of the project property.

Equal/Higher Elevation	Address	Direction	Distance (mi/ft)	Map Key
Swift Transportation	11888 Mission Blvd Mira Loma CA 91752	W	0.11 / 603.41	12
CONSOLIDATED FREIGHTWAYS	11888 MISSION BLVD Mira Loma CA 91752	W	0.11 / 603.41	12

CERS TANK - California Environmental Reporting System (CERS) Tanks

A search of the CERS TANK database, dated Feb 9, 2021 has found that there are 3 CERS TANK site(s) within approximately 0.25 miles of the project property.

Equal/Higher Elevation	Address	Direction	Distance (mi/ft)	Map Key
Flyers # 462	11074 INLAND AVE MIRA LOMA CA 91752	ENE	0.20 / 1,038.50	18
	***Site ID**: 144334*			

Lower Elevation	Address	Direction	Distance (mi/ft)	Map Key
Jurupa Community Svcs Dist(Site 25)	11561 IBERIA ST JURUPA VALLEY CA 91752 ***Site ID**: 40748*	SE	0.10 / 506.71	10
Amazon.com Services LLC - ONT1	11200 IBERIA ST JURUPA VALLEY CA 91752 ***Site ID**: 568973*	ESE	0.10 / 521.46	11

DELISTED CTNK - Delisted California Environmental Reporting System (CERS) Tanks

A search of the DELISTED CTNK database, dated Feb 9, 2021 has found that there are 2 DELISTED CTNK site(s) within approximately 0.25 miles of the project property.

Equal/Higher Elevation	Address	Direction	Distance (mi/ft)	Map Key
GEODIS Logistics, LLC 0530	3285 DE FOREST CIR JURUPA VALLEY CA 91752	ENE	0.23 / 1,189.35	21

Lower Elevation	Address	Direction	Distance (mi/ft)	Map Key
Jurupa Community Svcs Dist(Site 22)	3423 SPACE CENTER CT JURUPA VALLEY CA 91752	E	0.00 / 2.70	3

HIST TANK - Historical Hazardous Substance Storage Container Information - Facility Summary

A search of the HIST TANK database, dated May 27, 1988 has found that there are 3 HIST TANK site(s) within approximately 0.25 miles of the project property.

Equal/Higher Elevation	Address	Direction	Distance (mi/ft)	Map Key
CONSOLIDATED FREIGHTWAYS	11888 MISSION BLVD. MIRA LOMA CA	W	0.11 / 603.41	12

Lower Elevation	Address	Direction	Distance (mi/ft)	Map Key
CAMPBELL OIL COMPANY	3401 ETIWANDA AVE, 502 MIRA LOMA CA	E	0.00 / 0.00	1
FOOD GAS N GO MINI-MART	3710 ETIWANDA AVE MIRA LOMA CA	ESE	0.22 / 1,184.86	20

CALSITES - CALSITES Database

A search of the CALSITES database, dated May 1, 2004 has found that there are 1 CALSITES site(s) within approximately 0.50 miles of the project property.

Equal/Higher Elevation	Address	Direction	Distance (mi/ft)	Map Key
U S REDUCTIONS	11600 ETIWANDA AVENUE FONTANA CA 92335	NE	0.48 / 2,535.66	39

DELISTED COUNTY - Delisted County Records

A search of the DELISTED COUNTY database, dated Apr 20, 2021 has found that there are 5 DELISTED COUNTY site(s) within approximately 0.25 miles of the project property.

Equal/Higher Elevation	Address	Direction	Distance (mi/ft)	Map Key
Adam Nutrition	11010 Hopkins St #B Jurupa Valley CA 91752	ENE	0.07 / 393.81	6
Swift Transportation	11888 Mission Blvd Jurupa Valley CA 91752	W	0.11 / 603.41	12
Middle Atlantic Products	11150 Inland Ave Jurupa Valley CA 91752	NE	0.24 / 1,241.88	22

Lower Elevation	Address	Direction	Distance (mi/ft)	Map Key
CPS Express, Inc	3401 Etiwanda Ave # 1011A Mira Loma CA 91752	E	0.00 / 0.00	1
Phillips Lighting N.A.	11201 Iberia St Ste A Jurupa Valley CA 91752	ESE	0.07 / 355.84	5

County

RIVERSIDE LOP - Riverside County - Local Oversight Program List

A search of the RIVERSIDE LOP database, dated Mar 23, 2021 has found that there are 5 RIVERSIDE LOP site(s) within approximately 0.50 miles of the project property.

Equal/Higher Elevation	Address	Direction	Distance (mi/ft)	Map Key
Consolidated Freightway	11888 Mission Blvd Mira Loma CA	W	0.11 / 603.41	12
	Site ID* | *Status Desc: *9915850* | *CLOSED/ACTION COMPLETED*			
County of Riverside	11511 Venture Dr Riverside CA	N	0.17 / 906.94	17
	Site ID* | *Status Desc: *960074* | *CLOSED/ACTION COMPLETED*			
Flyers #462	11074 Inland Jurupa Valley CA	ENE	0.20 / 1,038.50	18
	Site ID* | *Status Desc: *2015RO6600626* | *CLOSED/ACTION COMPLETED*			

Lower Elevation	Address	Direction	Distance (mi/ft)	Map Key
Space Center Mira Loma, Inc.	3401 Etiwanda Ave Mira Loma CA	E	0.00 / 0.00	1
	Site ID* | *Status Desc: *90640* | *CLOSED/ACTION COMPLETED*			
FOOD GAS & GO MINI MART	3710 ETIWANDA AVE MIRA LOMA CA	ESE	0.35 / 1,862.96	27
	Site ID* | *Status Desc: *9814821* | *CLOSED/ACTION COMPLETED*			

Non Standard

Federal

FINDS/FRS - Facility Registry Service/Facility Index

A search of the FINDS/FRS database, dated Nov 2, 2020 has found that there are 16 FINDS/FRS site(s) within approximately 0.02 miles of the project property.

Lower Elevation	Address	Direction	Distance (mi/ft)	Map Key
G E RAILCAR REPAIR	3401 ETIWANDA AVENUE MIRA LOMA CA 91752-1128	E	0.00 / 0.00	1
NORTH AMERICAN CAR CORPORATION	3401 ETIWANDA AVENUE MIRA LOMA CA 91752	E	0.00 / 0.00	1
PROKO INDUSTRIES, INC.	3401 ETIWANDA AVE. BLDG. 931-D MIRA LOMA CA 91752	E	0.00 / 0.00	1
CALIFORNIA CUSTOM DESIGN	3401 ETIWANDA AVE BLDG 811A MIRA LOMA CA 91752	E	0.00 / 0.00	1
O'NEIL TUBE & REEL	3401 ETIWANDA AVE #811C MIRA LOMA CA 91752	E	0.00 / 0.00	1
SPACE CENTER	3401 ETIWANDA AVE MIRA LOMA CA 91752	E	0.00 / 0.00	1
CPS EXPRESSNA INC	3401 ETIWANDA AVE # 711 MIRA LOMA CA 91752	E	0.00 / 0.00	1
KEROZAKNA INC	3401 ETIWANDA AVE STE 811A MIRA LOMA CA 91752	E	0.00 / 0.00	1

Lower Elevation	Address	Direction	Distance (mi/ft)	Map Key
JG HADDY SALES CO DBA CPS EXPRESS	3401 ETIWANDA AVE MIRA LOMA CA 91752	E	0.00 / 0.00	1
RHINO ATP INC	3401 ETIWANDA AVE #731A MIRA LOMA CA 91752	E	0.00 / 0.00	1
FRANK KAMS & ASSOC INC	3401 ETIWANDA AVE MIRA LOMA CA 91752	E	0.00 / 0.00	1
ADAMS NEVADA EQUIPMENT CO INC DBA GILENO DISTRIBUTION	3401 ETIWANDA AVE BLDG 731D JURUPA VALLEY CA 91752-1128	E	0.00 / 0.00	1
ONEILL TUBE & REEL	3401 ETIWANDA AVE STE 811C MIRA LOMA CA 91752	E	0.00 / 0.00	1
ECOTECH CONSUMER PRODUCTS	3401 ETIWANDA AVE #921A MIRA LOMA CA 91752	E	0.00 / 0.00	1
EDDIE ZHOU	3401 ETIWANDA AVE #921A MIRA LOMA CA 91752	E	0.00 / 0.00	1
JURUPA COMMUNITY SVCS DIST(SITE 22)	3423 SPACE CENTER CT JURUPA VALLEY CA 91752	E	0.00 / 2.70	3

HMIRS - Hazardous Materials Information Reporting System

A search of the HMIRS database, dated Sep 1, 2020 has found that there are 2 HMIRS site(s) within approximately 0.12 miles of the project property.

Equal/Higher Elevation	Address	Direction	Distance (mi/ft)	Map Key
	11888 MISSION BLVD MIRA LOMA CA	W	0.11 / 603.41	12
	11888 Mission Blvd. MIRA LOMA CA	W	0.11 / 603.41	12

FUDS - Formerly Used Defense Sites

A search of the FUDS database, dated Jan 28, 2020 has found that there are 4 FUDS site(s) within approximately 1.00 miles of the project property.

Equal/Higher Elevation	Address	Direction	Distance (mi/ft)	Map Key
MARCH COMMUNICATION ANNEX #2	SAN BERNARDINO/RIVERSIDE COUNTY LINES CA	N	0.09 / 473.40	9
MIRA LOMA ENGR SUB-DEPOT	NO CITY CA	NE	0.47 / 2,464.10	37

Lower Elevation	Address	Direction	Distance (mi/ft)	Map Key
MIRA LOMA QUARTERMASTER DEPOT	MIRA LOMA CA	WNW	0.31 / 1,611.45	25
MIRA LOMA AIR FORCE STATION	MIRA LOMA CA	WNW	0.31 / 1,611.45	25

MRDS - Mineral Resource Data System

A search of the MRDS database, dated Mar 15, 2006 has found that there are 1 MRDS site(s) within approximately 1.00 miles of the project property.

Equal/Higher Elevation	Address	Direction	Distance (mi/ft)	Map Key
PHILADELPHIA RECYCLING MINE	RIVERSIDE COUNTY MIRA LOMA CA 91752	WNW	0.42 / 2,231.72	31

State

PFAS GW - PFOA/PFOS Groundwater

A search of the PFAS GW database, dated Oct 22, 2020 has found that there are 8 PFAS GW site(s) within approximately 0.50 miles of the project property.

Equal/Higher Elevation	Address	Direction	Distance (mi/ft)	Map Key
	CA	ENE	0.40 / 2,094.41	28
	CA	N	0.42 / 2,201.74	30
	CA	NE	0.43 / 2,291.15	33

Lower Elevation	Address	Direction	Distance (mi/ft)	Map Key
	CA	ESE	0.00 / 0.00	2
	CA	SSE	0.20 / 1,052.02	19
	CA	E	0.33 / 1,746.35	26
	CA	SW	0.46 / 2,440.54	36
	CA	S	0.47 / 2,477.97	38

CHMIRS - California Hazardous Material Incident Report System (CHMIRS)

A search of the CHMIRS database, dated Jan 21, 2021 has found that there are 1 CHMIRS site(s) within approximately 0.02 miles of the project property.

Lower Elevation	Address	Direction	Distance (mi/ft)	Map Key
Riverside County Fire	3401 Etiwanda Ave. Suite 811 D Mira Loma CA	E	0.00 / 0.00	1
	Control No* | *Notified Date: *7/17/200402:10:32 AM*			

HAZNET - Hazardous Waste Manifest Data

A search of the HAZNET database, dated Oct 24, 2016 has found that there are 34 HAZNET site(s) within approximately 0.02 miles of the project property.

Lower Elevation	Address	Direction	Distance (mi/ft)	Map Key
KEYBOARD CARRIAGE INC	3401 ETIWANDA ST #731D MIRA LOMA CA 927510000	E	0.00 / 0.00	1
SPACE CENTER	3401 ETIWANDA AVE MIRA LOMA CA 91752	E	0.00 / 0.00	1
MCVEIGH TRANSPORT	3401 ETIWANDA MIRA LOMA CA 917520000	E	0.00 / 0.00	1
GENERAL TELEPHONE OF CALIF	3401 ETIWANDA AVE MIRA LOMA CA 917520000	E	0.00 / 0.00	1

Lower Elevation	Address	Direction	Distance (mi/ft)	Map Key
CARGO CATS, INC.	3401 ETIWANDA AVE MIRA LOMA CA 917521128	E	0.00 / 0.00	1
PACIFIC FABRIC REELS INC	3401 ETIWANDA AVE #811C MIRA LOMA CA 917520000	E	0.00 / 0.00	1
PACIFIC FABRIC REELS	3401 ETIWANDA AVE STE 811C MIRA LOMA CA 917521132	E	0.00 / 0.00	1
PROKO INDUSTRIES, INC.	3401 ETIWANDA AVE. BLDG. 931-D MIRA LOMA CA 917520000	E	0.00 / 0.00	1
1X BORDEN TRUCKING INC	3401 ETIWANDA AVE, BLDG 911D MIRA LOMA CA 917520000	E	0.00 / 0.00	1
NORTH AMERICAN CAR CORPORATION	3401 ETIWANDA AVENUE MIRA LOMA CA 917570000	E	0.00 / 0.00	1
CALIFORNIA CUSTOM DESIGN	3401 ETIWANDA AVE MIRA LOMA CA 917520000	E	0.00 / 0.00	1
BORDEN TRUCKING INC DBA BORDEN LOGISTICS	3401 ETIWANDA AVE MIRA LOMA CA 917520000	E	0.00 / 0.00	1
DISTRIBUTION LOGISTICS MNGMNT INC	3401 ETIWANDA AVE BLDG 831 MIRA LOMA CA 917520000	E	0.00 / 0.00	1
NELSON-BALL PAPER PRODUCTS	3401 ETIWANDA AVE 931A MIRA LOMA CA 917520000	E	0.00 / 0.00	1
SPACE CENTER	3401 ETIWANDA AVE 831D MIRA LOMA CA 917521128	E	0.00 / 0.00	1
GTE SCRAP YARD	3401 ETIWANDA MIRA LOMA CA 917520000	E	0.00 / 0.00	1
CPS EXPRESS INC	3401 ETIWANDA AVE BLDG 621 MIRA LOMA CA 917520000	E	0.00 / 0.00	1

Lower Elevation	Address	Direction	Distance (mi/ft)	Map Key
MCVEIGH TRANSPORTATION	3401 ETIWANDA MIRA LOMA CA 900000000	E	0.00 / 0.00	1
UNION PACIFIC RAILROAD	3401 ETIWANDA AVE MIRA LOMA CA 917520000	E	0.00 / 0.00	1
SPACE CENTER MIRA LOMA	3401 ETIWANDA AVE MIRA LOMA CA 917520000	E	0.00 / 0.00	1
1X SPACE CTR MIRA LOMA INC	3401 ETIWANDA AVE MIRA LOMA CA 917520000	E	0.00 / 0.00	1
KARIS CHAM	3401 ETIWANDA AVE STE 811A JURUPA VALLEY CA 91752	E	0.00 / 0.00	1
CALIFORNIA CUSTOM DESIGN	3401 ETIWANDA AVE BLDG 811A MIRA LOMA CA 917520000	E	0.00 / 0.00	1
1X PACIFIC FABRIC REELS	3401 ETIWANDA AVE MIRA LOMA CA 917520000	E	0.00 / 0.00	1
C CONSTRUCTION INC DBA BMC WEST BUILDING MATERIALS	3401 ETIWANDA AVE STE 831C MIRA LOMA CA 917521115	E	0.00 / 0.00	1
SPACE CENTER MIRA LOMA	3401 ETIWANDA AVE BLDG 811D MIRA LOMA CA 917521128	E	0.00 / 0.00	1
ADAMS NEVADA EQUIPMENT CO INC DBA GILENO DISTRIBUTION	3401 ETIWANDA AVE BLDG 731D JURUPA VALLEY CA 917521128	E	0.00 / 0.00	1
O'NEILL TUBE & REEL	3401 ETIWANDA AVE STE 811C MIRA LOMA CA 91752	E	0.00 / 0.00	1
CPS EXPRESS CORPORATION	3401 ETIWANDA AVE 621-B MIRA LOMA CA 917520000	E	0.00 / 0.00	1
CHEMSTAR	3401 ETIWANDA AVE UNIT 911-D MIRA LOMA CA 91752	E	0.00 / 0.00	1

Lower Elevation	Address	Direction	Distance (mi/ft)	Map Key
SWIFT TRANSPORTATION	3401 SPACE CENTER ST MIRA LOMA CA 000000000	E	0.00 / 0.00	1
CPS EXPRESS INC	3401 E ETIWANDA ST MIRA LOMA CA 91752	E	0.00 / 0.00	1
1X SPACE CTR MIRA LOMA INC	3401 ETIWANDA AVE MIRA LOMA CA 917520000	E	0.00 / 0.00	1
CARGO CATS	3401 ETIWANDA AVE STE 8-11A MIRA LOMA CA 91752	E	0.00 / 0.00	1

HIST MANIFEST - Historical Hazardous Waste Manifest Data

A search of the HIST MANIFEST database, dated Dec 31, 1992 has found that there are 6 HIST MANIFEST site(s) within approximately 0.02 miles of the project property.

Lower Elevation	Address	Direction	Distance (mi/ft)	Map Key
	3401 ETIWANDA AVE, BLDG 911D MIRA LOMA CA 917520000	E	0.00 / 0.00	1
	3401 ETIWANDA AVE MIRA LOMA CA 917520000	E	0.00 / 0.00	1
	3401 ETIWANDA AVE MIRA LOMA CA 917520000	E	0.00 / 0.00	1
	3401 ETIWANDA MIRA LOMA CA 917520000	E	0.00 / 0.00	1
	3401 ETIWANDA AVE MIRA LOMA CA 917520000	E	0.00 / 0.00	1
	3401 ETIWANDA AVENUE MIRA LOMA CA 917570000	E	0.00 / 0.00	1

CERS HAZ - California Environmental Reporting System (CERS) Hazardous Waste Sites

A search of the CERS HAZ database, dated Feb 9, 2021 has found that there are 11 CERS HAZ site(s) within approximately 0.12 miles of the project property.

Equal/Higher Elevation	Address	Direction	Distance (mi/ft)	Map Key
International Vitamin Corporation	11010 HOPKINS ST #B MIRA LOMA CA 91752	ENE	0.07 / 393.81	6
The Home Depot Store #5645	11650 VENTURE DR MIRA LOMA CA 91752	N	0.09 / 473.40	9
K-Swiss Sport Shoes Inc.	3177 SPACE CTR JURUPA VALLEY CA 91752	ENE	0.12 / 628.20	13
Gerard Daniel Worldwide Mira Loma	3265 PROGRESS CIR MIRA LOMA CA 91752	ENE	0.12 / 629.44	14

Lower Elevation	Address	Direction	Distance (mi/ft)	Map Key
O'Neil Tube & Reel	3401 ETIWANDA AVE #811C MIRA LOMA CA 91752	E	0.00 / 0.00	1
CPS Express, Inc	3401 ETIWANDA AVE # 711 MIRA LOMA CA 91752	E	0.00 / 0.00	1
Hanes Industries	3401 ETIWANDA AVE BUILDING 1011 UNITS C&D JURUPA VALLEY CA 91752	E	0.00 / 0.00	1
NORTH AMERICAN CAR CORPORATION	3401 ETIWANDA AVENUE MIRA LOMA CA 917570000	E	0.00 / 0.00	1
Triways, Inc	11201 IBERIA ST #B MIRA LOMA CA 91752	ESE	0.07 / 355.84	5
HD Pro Location #3256	11600 IBERIA ST JURUPA VALLEY CA 91752	SE	0.08 / 436.30	8
Mobile Modular	11450 MISSION BLVD MIRA LOMA CA 91752	SSW	0.12 / 630.43	16

MINE - Mines Listing

A search of the MINE database, dated Jan 12, 2021 has found that there are 1 MINE site(s) within approximately 1.00 miles of the project property.

Equal/Higher Elevation	Address	Direction	Distance (mi/ft)	Map Key
PHILADELPHIA RECYCLING MINE	MIRA LOMA CA 91752	WNW	0.45 / 2,401.78	35

EMISSIONS - Toxic Pollutant Emissions Facilities

A search of the EMISSIONS database, dated Dec 31, 2018 has found that there are 10 EMISSIONS site(s) within approximately 0.25 miles of the project property.

Equal/Higher Elevation	Address	Direction	Distance (mi/ft)	Map Key
CONSOLIDATED FREIGHTWAYS	11888 MISSION BLVD MIRA LOMA CA 91752	W	0.11 / 603.41	12
FLYERS ENERGY, LLC.	11074 INLAND AVE MIRA LOMA CA 91752	ENE	0.20 / 1,038.50	18

Lower Elevation	Address	Direction	Distance (mi/ft)	Map Key
SPACE CENTER MIRA LOMA, INC	3401 ETIWANDA AVE, BLDG 1325 MIRA LOMA CA 91752	E	0.00 / 0.00	1
JURUPA COMMUNITY SERVICES DIST	3401 ETIWANDA AVE MIRA LOMA CA 91752	E	0.00 / 0.00	1
CAL CUSTOM DESIGN	3401 ETIWANDA AVE, BLDG #811-A MIRA LOMA CA 91752	E	0.00 / 0.00	1
G E RAILCAR REPAIR	3401 ETIWANDA AV MIRA LOMA CA 91752	E	0.00 / 0.00	1
CAL CUSTOM DESIGN, INC RED-E-K	3401 ETIWANDA AV, BLDG 811A MIRA LOMA CA 91752	E	0.00 / 0.00	1
JURUPA COMMUNITY SERVICES DIST	3401 ETIWANDA AV MIRA LOMA CA 91752	E	0.00 / 0.00	1
PROPAK LOGISTICS, INC. REVERSE LOGISTICS	11555 IBERIA ST MIRA LOMA CA 91752	SSE	0.12 / 629.80	15
ETIWANDA GAS MART	3710 ETIWANDA AVE MIRA LOMA CA 91752	ESE	0.22 / 1,184.86	20

Lower Elevation	Address	Direction	Distance (mi/ft)	Map Key

County

RIVERSIDE HWG - Riverside County - Hazardous Waste Generator Sites List

A search of the RIVERSIDE HWG database, dated Mar 23, 2021 has found that there are 4 RIVERSIDE HWG site(s) within approximately 0.12 miles of the project property.

Equal/Higher Elevation	Address	Direction	Distance (mi/ft)	Map Key
International Vitamin Corporation (IVC)	11010 Hopkins St Ste B Jurupa Valley CA 91752	ENE	0.07 / 393.81	6
The Home Depot Store #5645	11650 Venture Dr Jurupa Valley CA 91752	N	0.09 / 473.40	9

Lower Elevation	Address	Direction	Distance (mi/ft)	Map Key
O'Neil Tube & Reel	3401 Etiwanda Ave #811C Jurupa Valley CA 91752	E	0.00 / 0.00	1
Mobile Modular	11450 Mission Blvd Jurupa Valley CA 91752	SSW	0.12 / 630.43	16

RIVERSIDE HZH - Riverside County - Disclosure Facility List

A search of the RIVERSIDE HZH database, dated Mar 23, 2021 has found that there are 11 RIVERSIDE HZH site(s) within approximately 0.12 miles of the project property.

Equal/Higher Elevation	Address	Direction	Distance (mi/ft)	Map Key
International Vitamin Corporation (IVC)	11010 Hopkins St Ste B Jurupa Valley CA 91752	ENE	0.07 / 393.81	6
The Home Depot Store #5645	11650 Venture Dr Jurupa Valley CA 91752	NW	0.07 / 394.70	7
K-Swiss Sport Shoes Inc.	3177 Space Ctr Jurupa Valley CA 91752	ENE	0.12 / 628.20	13
Gerard Daniel Worldwide	3265 Progress Cir Jurupa Valley CA 91752	ENE	0.12 / 629.44	14

Lower Elevation	Address	Direction	Distance (mi/ft)	Map Key
Hanes Industries	3401 Etiwanda Ave Bldg 1011 Jurupa Valley CA 91752	E	0.00 / 0.00	1
CPS Express, Inc	3401 Etiwanda Ave Bldg #711 Jurupa Valley CA 91752	E	0.00 / 0.00	1
O'Neil Tube & Reel	3401 Etiwanda Ave #811C Jurupa Valley CA 91752	E	0.00 / 0.00	1
Jurupa Community Svcs Dist(Site 22)	3423 Space Center Ct Jurupa Valley CA 91752	E	0.00 / 2.70	3
Triways, Inc	11201 Iberia St #B Jurupa Valley CA 91752	ESE	0.07 / 355.84	5
Jurupa Community Svcs Dist(Site 25)	11561 Iberia St Jurupa Valley CA 91752	SE	0.10 / 506.71	10
Mobile Modular	11450 Mission Blvd Jurupa Valley CA 91752	SSW	0.12 / 630.43	16

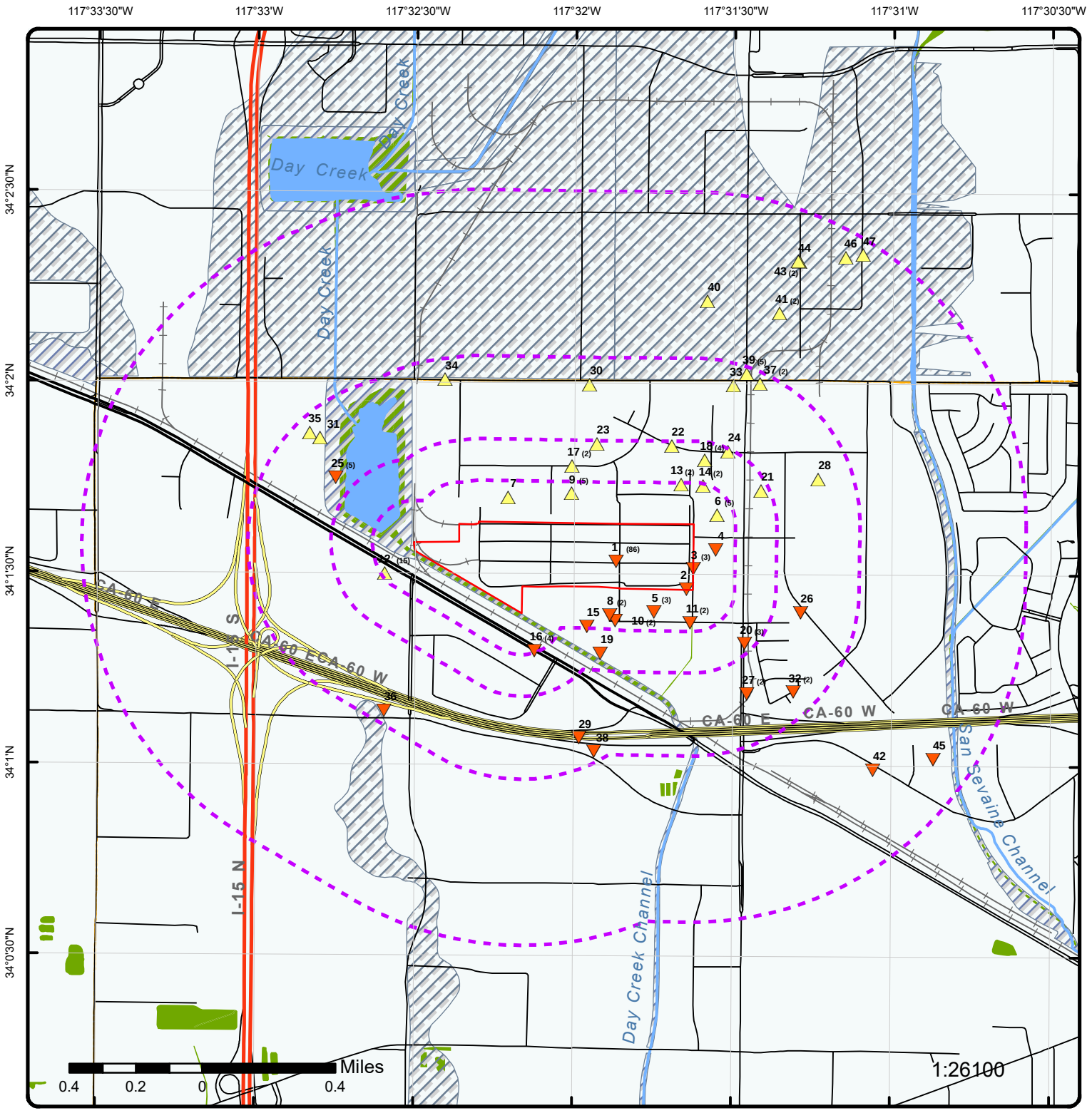

Map: 1.0 Mile Radius

Order Number: 21051000442

Address: 3401 Etiwanda Ave., Jurupa Valley, CA

ERIS

Project Property	Rails	State Boundary	FWS Special Designation Areas
Buffer Outline	Major Highways	National Priority List Sites	State Brownfield Sites
Eris Sites with Higher Elevation	Major Highways Ramps	National Wetland	State Brownfield Areas
Eris Sites with Same Elevation	Major Roads	Indian Reserve Land	State Superfund Areas:Dept. of Defense
Eris Sites with Lower Elevation	Major Roads Ramps	100 Year Flood Zone	State Superfund Areas:NPL
Eris Sites with Unknown Elevation	Secondary Roads	500 Year Flood Zone	WQARF Areas
County Boundary	Secondary Roads Ramps	Historic Fill	Federal Lands: Dept. of Defense (owned/administered areas)
	Local Roads and Ramps		

Source: © 2016 ESRI

© ERIS Information Inc.

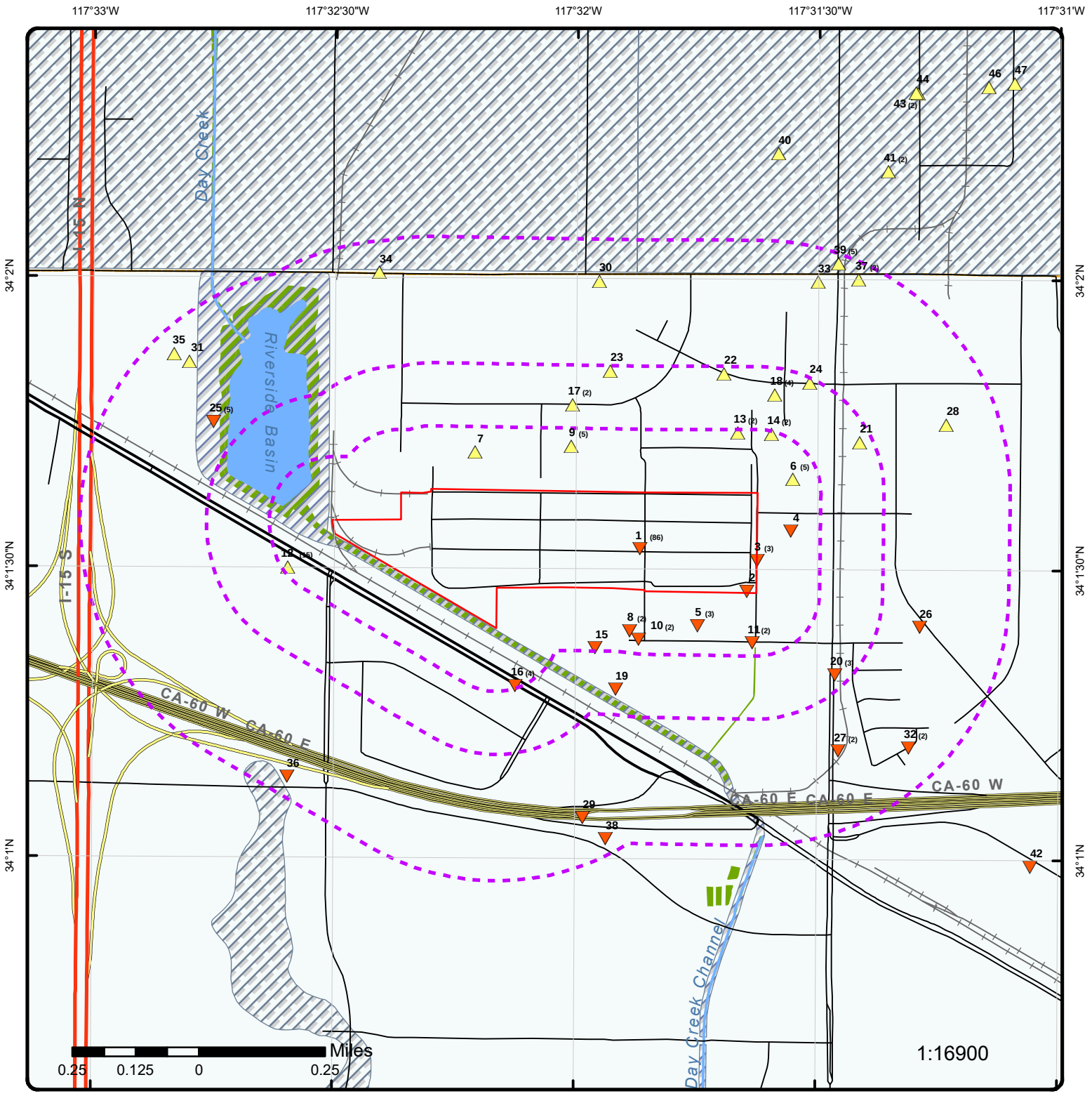

Map: 0.5 Mile Radius

Order Number: 21051000442

Address: 3401 Etiwanda Ave., Jurupa Valley, CA

ERIS

- Project Property
- Buffer Outline
- Eris Sites with Higher Elevation
- Eris Sites with Same Elevation
- Eris Sites with Lower Elevation
- Eris Sites with Unknown Elevation
- County Boundary
- Rails
- Major Highways
- Major Highways Ramps
- Major Roads
- Major Roads Ramps
- Secondary Roads
- Secondary Roads Ramps
- Local Roads and Ramps
- State Boundary
- National Priority List Sites
- National Wetland
- Indian Reserve Land
- 100 Year Flood Zone
- 500 Year Flood Zone
- Historic Fill
- FWS Special Designation Areas
- State Brownfield Sites
- State Brownfield Areas
- State Superfund Areas:Dept. of Defense
- State Superfund Areas:NPL
- WQARF Areas
- Federal Lands: Dept. of Defense (owned/administered areas)

Source: © 2016 ESRI

© ERIS Information Inc.

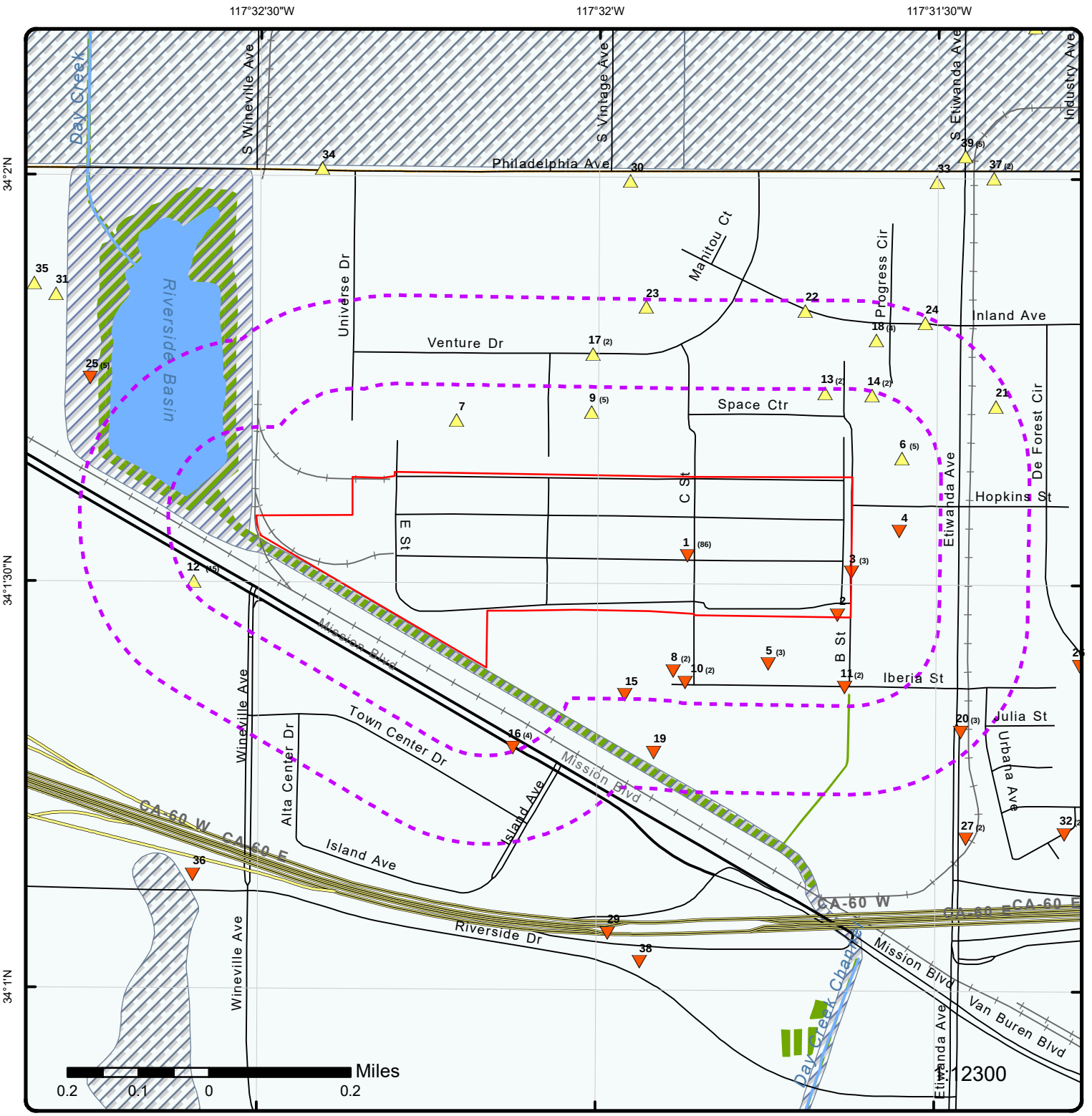

Map: 0.25 Mile Radius

Order Number: 21051000442

Address: 3401 Etiwanda Ave., Jurupa Valley, CA

ERIS

- Project Property
- Buffer Outline
- Eris Sites with Higher Elevation
- Eris Sites with Same Elevation
- Eris Sites with Lower Elevation
- Eris Sites with Unknown Elevation
- County Boundary
- Rails
- Major Highways
- Major Highways Ramps
- Major Roads
- Major Roads Ramps
- Secondary Roads
- Secondary Roads Ramps
- Local Roads and Ramps
- State Boundary
- National Priority List Sites
- National Wetland
- Indian Reserve Land
- 100 Year Flood Zone
- 500 Year Flood Zone
- Historic Fill
- FWS Special Designation Areas
- State Brownfield Sites
- State Brownfield Areas
- State Superfund Areas:Dept. of Defense
- State Superfund Areas:NPL
- WQARF Areas
- Federal Lands: Dept. of Defense (owned/administered areas)

Source: © 2016 ESRI

© ERIS Information Inc.

Aerial **Year: 2010**

Order Number: 21051000442

Address: 3401 Etiwanda Ave., Jurupa Valley, CA

Source: ESRI World Imagery

© ERIS Information Inc.

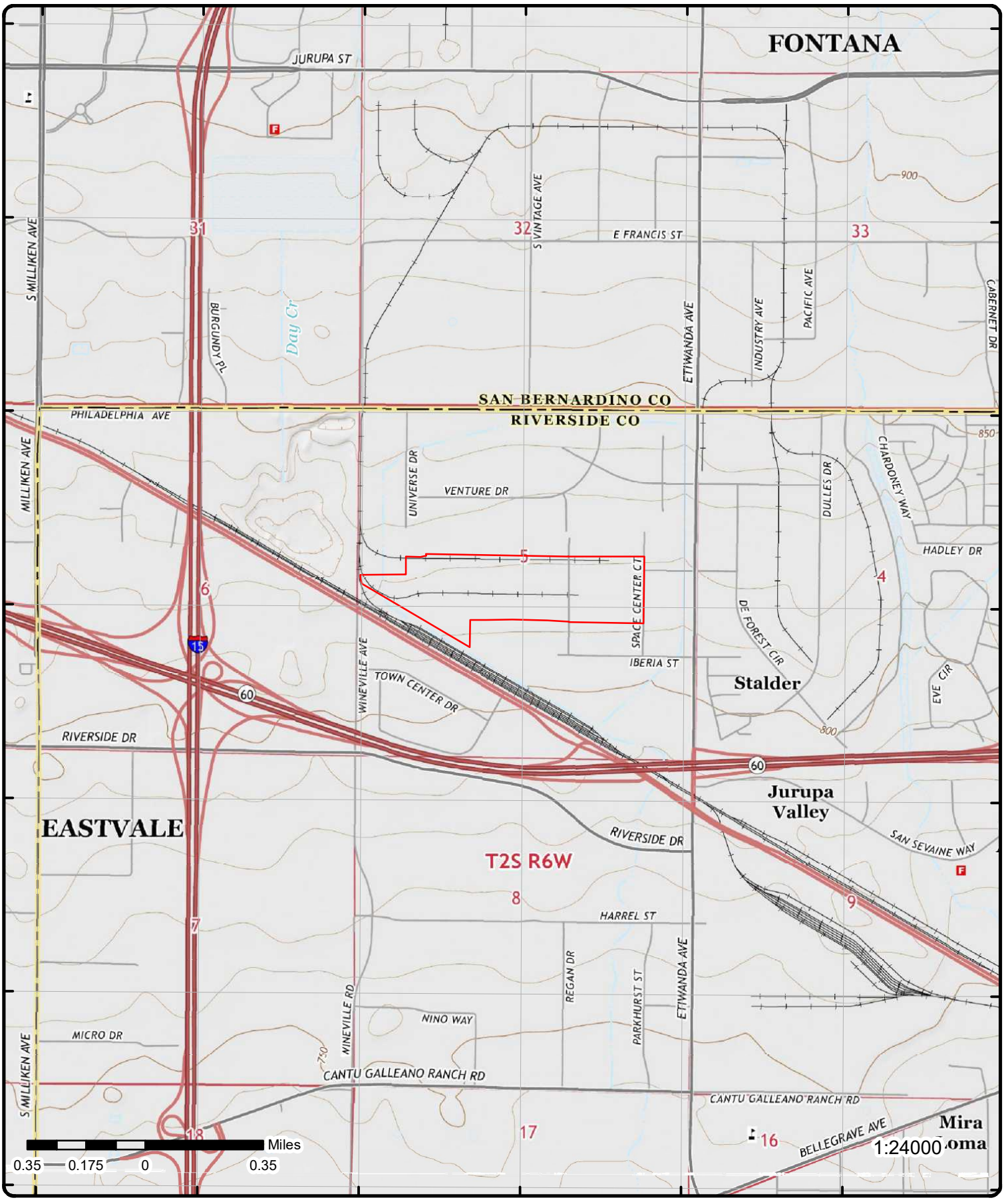

Topographic Map

Year: 2015

Order Number: 21051000442

Address: 3401 Etiwanda Ave., CA

Quadrangle(s): Guasti, CA; Fontana, CA; Corona North, CA

Source: USGS Topographic Map

© ERIS Information Inc.

Detail Report

Map Key	Number of Records	Direction	Distance (mi/ft)	Elev/Diff (ft)	Site	DB
1	1 of 86	E	0.00 / 0.00	816.00 / -1	PROKO INDUSTRIES, INC. 3401 ETIWANDA AVE. BLDG. 931-D MIRA LOMA CA 91752	RCRA NON GEN

EPA Handler ID: CAD000625780
Gen Status Universe: No Report
Contact Name: ENVIRONMENTAL MANAGER
Contact Address: 3401 ETIWANDA AVE. BLDG. 931-D , , MIRA LOMA , CA, 91752 , US
Contact Phone No and Ext: 714-681-4141
Contact Email:
Contact Country: US
County Name: RIVERSIDE
EPA Region: 09
Land Type: Other
Receive Date: 19800814
Location Latitude:
Location Longitude:

Violation/Evaluation Summary

Note: NO RECORDS: As of Jan 2021, there are no Compliance Monitoring and Enforcement (violation) records associated with this facility (EPA ID).

Handler Summary

Importer Activity: No
Mixed Waste Generator: No
Transporter Activity: No
Transfer Facility: No
Onsite Burner Exemption: No
Furnace Exemption: No
Underground Injection Activity: No
Commercial TSD: No
Used Oil Transporter: No
Used Oil Transfer Facility: No
Used Oil Processor: No
Used Oil Refiner: No
Used Oil Burner: No
Used Oil Market Burner: No
Used Oil Spec Marketer: No

Hazardous Waste Handler Details

Sequence No: 1
Receive Date: 19800814
Handler Name: PROKO INDUSTRIES, INC.
Source Type: Notification
Federal Waste Generator Code: N
Generator Code Description: Not a Generator, Verified

Owner/Operator Details

Owner/Operator Ind: Current Owner
Street No:

Map Key	Number of Records	Direction	Distance (mi/ft)	Elev/Diff (ft)	Site	DB

Type:	Private	**Street 1:**	NOT REQUIRED
Name:	NOT REQUIRED	**Street 2:**	
Date Became Current:		**City:**	NOT REQUIRED
Date Ended Current:		**State:**	ME
Phone:	415-555-1212	**Country:**	
Source Type:	Notification	**Zip Code:**	99999
Owner/Operator Ind:	Current Operator	**Street No:**	
Type:	Private	**Street 1:**	NOT REQUIRED
Name:	NOT REQUIRED	**Street 2:**	
Date Became Current:		**City:**	NOT REQUIRED
Date Ended Current:		**State:**	ME
Phone:	415-555-1212	**Country:**	
Source Type:	Notification	**Zip Code:**	99999

1	2 of 86	E	0.00 / 0.00	816.00 / -1	NORTH AMERICAN CAR CORPORATION 3401 ETIWANDA AVENUE MIRA LOMA CA 91752	RCRA NON GEN

EPA Handler ID:	CAD091927095
Gen Status Universe:	No Report
Contact Name:	
Contact Address:	US
Contact Phone No and Ext:	
Contact Email:	
Contact Country:	US
County Name:	RIVERSIDE
EPA Region:	09
Land Type:	
Receive Date:	19930913
Location Latitude:	
Location Longitude:	

Violation/Evaluation Summary

Note:	NO VIOLATIONS: All of the compliance records associated with this facility (EPA ID) indicate NO VIOLATIONS; Compliance Monitoring and Enforcement table dated Jan, 2021.

Evaluation Details

Evaluation Start Date:	19910723
Evaluation Type Description:	COMPLIANCE EVALUATION INSPECTION ON-SITE
Violation Short Description:	
Return to Compliance Date:	
Evaluation Agency:	State Contractor/Grantee
Evaluation Start Date:	19910528
Evaluation Type Description:	COMPLIANCE EVALUATION INSPECTION ON-SITE
Violation Short Description:	
Return to Compliance Date:	
Evaluation Agency:	State Contractor/Grantee
Evaluation Start Date:	19910411
Evaluation Type Description:	COMPLIANCE EVALUATION INSPECTION ON-SITE
Violation Short Description:	
Return to Compliance Date:	
Evaluation Agency:	State Contractor/Grantee

Handler Summary

Importer Activity:	No
Mixed Waste Generator:	No
Transporter Activity:	No
Transfer Facility:	No

Onsite Burner Exemption:	No
Furnace Exemption:	No
Underground Injection Activity:	No
Commercial TSD:	No
Used Oil Transporter:	No
Used Oil Transfer Facility:	No
Used Oil Processor:	No
Used Oil Refiner:	No
Used Oil Burner:	No
Used Oil Market Burner:	No
Used Oil Spec Marketer:	No

Hazardous Waste Handler Details

Sequence No:	1
Receive Date:	19800818
Handler Name:	NORTH AMERICAN CAR CORPORATION
Source Type:	Notification
Federal Waste Generator Code:	1
Generator Code Description:	Large Quantity Generator

Hazardous Waste Handler Details

Sequence No:	1
Receive Date:	19930913
Handler Name:	NORTH AMERICAN CAR CORPORATION
Source Type:	Implementer
Federal Waste Generator Code:	N
Generator Code Description:	Not a Generator, Verified

Hazardous Waste Handler Details

Sequence No:	1
Receive Date:	19940407
Handler Name:	GE RAILCAR REPAIR
Source Type:	Annual/Biennial Report
Federal Waste Generator Code:	1
Generator Code Description:	Large Quantity Generator

Owner/Operator Details

Owner/Operator Ind:	Current Operator	***Street No:***	
Type:	Private	***Street 1:***	222 S. RIVERSIDE PLAZA
Name:	NORTH AMERICAN CAR CORPORATION	***Street 2:***	
Date Became Current:		***City:***	CITY NOT REPORTED
Date Ended Current:		***State:***	IL
Phone:	312-648-4000	***Country:***	
Source Type:	Implementer	***Zip Code:***	99999
Owner/Operator Ind:	Current Owner	***Street No:***	
Type:	Private	***Street 1:***	222 S. RIVERSIDE PLAZA
Name:	NORTH AMERICAN CAR CORPORATION	***Street 2:***	
Date Became Current:		***City:***	CHICAGO
Date Ended Current:		***State:***	IL
Phone:	312-648-4000	***Country:***	
Source Type:	Notification	***Zip Code:***	60606

Historical Handler Details

Receive Dt:	19940407
Generator Code Description:	Large Quantity Generator
Handler Name:	GE RAILCAR REPAIR

Map Key	Number of Records	Direction	Distance (mi/ft)	Elev/Diff (ft)	Site	DB

Receive Dt: 19800818
Generator Code Description: Large Quantity Generator
Handler Name: NORTH AMERICAN CAR CORPORATION

---

1 | 3 of 86 | E | 0.00 / 0.00 | 816.00 / -1 | **G E RAILCAR REPAIR**
3401 ETIWANDA AVENUE
MIRA LOMA CA 91752-1128 | FINDS/FRS

Registry ID: 110012430173
FIPS Code: 06065
HUC Code: 18070203
Site Type Name: STATIONARY
Location Description:
Supplemental Location:
Create Date: 01-MAR-00
Update Date: 01-JUN-17
Interest Types: HAZARDOUS AIR POLLUTANT MAJOR
SIC Codes:
SIC Code Descriptions:
NAICS Codes:
NAICS Code Descriptions:
Conveyor: FRS-GEOCODE
Federal Facility Code:
Federal Agency Name:
Tribal Land Code:
Tribal Land Name:
Congressional Dist No: 44
Census Block Code: 060650406072100
EPA Region Code: 09
County Name: RIVERSIDE
US/Mexico Border Ind:
Latitude: 34.026175
Longitude: -117.530945
Reference Point: ENTRANCE POINT OF A FACILITY OR STATION
Coord Collection Method: ADDRESS MATCHING-HOUSE NUMBER
Accuracy Value: 50
Datum: NAD83
Source:
Facility Detail Rprt URL: https://ofmpub.epa.gov/frs_public2/fii_query_detail.disp_program_facility?p_registry_id=110012430173
Program Acronyms:

EIS:2355911

---

1 | 4 of 86 | E | 0.00 / 0.00 | 816.00 / -1 | **NORTH AMERICAN CAR CORPORATION**
3401 ETIWANDA AVENUE
MIRA LOMA CA 91752 | FINDS/FRS

Registry ID: 110009532194
FIPS Code: 06065
HUC Code: 18070203
Site Type Name: STATIONARY
Location Description:
Supplemental Location:
Create Date: 01-MAR-00
Update Date: 29-DEC-14
Interest Types: UNSPECIFIED UNIVERSE
SIC Codes:
SIC Code Descriptions:
NAICS Codes:
NAICS Code Descriptions:
Conveyor: FRS-GEOCODE
Federal Facility Code:
Federal Agency Name:
Tribal Land Code:

Map Key	Number of Records	Direction	Distance (mi/ft)	Elev/Diff (ft)	Site	DB

Tribal Land Name:
Congressional Dist No: 44
Census Block Code: 060650406072100
EPA Region Code: 09
County Name: RIVERSIDE
US/Mexico Border Ind:
Latitude: 34.026175
Longitude: -117.530945
Reference Point: ENTRANCE POINT OF A FACILITY OR STATION
Coord Collection Method: ADDRESS MATCHING-HOUSE NUMBER
Accuracy Value: 50
Datum: NAD83
Source:
Facility Detail Rprt URL: https://ofmpub.epa.gov/frs_public2/fii_query_detail.disp_program_facility?p_registry_id=110009532194
Program Acronyms:

RCRAINFO:CAD091927095

1	5 of 86	E	0.00 / 0.00	816.00 / -1	**PROKO INDUSTRIES, INC.** **3401 ETIWANDA AVE. BLDG. 931-D** **MIRA LOMA CA 91752**	FINDS/FRS

Registry ID: 110009527388
FIPS Code: 06065
HUC Code: 18070203
Site Type Name: STATIONARY
Location Description:
Supplemental Location:
Create Date: 01-MAR-00
Update Date: 29-DEC-14
Interest Types: UNSPECIFIED UNIVERSE
SIC Codes:
SIC Code Descriptions:
NAICS Codes:
NAICS Code Descriptions:
Conveyor: FRS-GEOCODE
Federal Facility Code:
Federal Agency Name:
Tribal Land Code:
Tribal Land Name:
Congressional Dist No: 44
Census Block Code: 060650406072100
EPA Region Code: 09
County Name: RIVERSIDE
US/Mexico Border Ind:
Latitude: 34.026175
Longitude: -117.530945
Reference Point: ENTRANCE POINT OF A FACILITY OR STATION
Coord Collection Method: ADDRESS MATCHING-HOUSE NUMBER
Accuracy Value: 50
Datum: NAD83
Source:
Facility Detail Rprt URL: https://ofmpub.epa.gov/frs_public2/fii_query_detail.disp_program_facility?p_registry_id=110009527388
Program Acronyms:

RCRAINFO:CAD000625780

1	6 of 86	E	0.00 / 0.00	816.00 / -1	**CALIFORNIA CUSTOM DESIGN** **3401 ETIWANDA AVE BLDG 811A** **MIRA LOMA CA 91752**	FINDS/FRS

Registry ID: 110009552705

Map Key	Number of Records	Direction	Distance (mi/ft)	Elev/Diff (ft)	Site	DB

FIPS Code: 06065
HUC Code: 18070203
Site Type Name: STATIONARY
Location Description:
Supplemental Location:
Create Date: 01-MAR-00
Update Date: 26-JAN-12
Interest Types: SQG
SIC Codes:
SIC Code Descriptions:
NAICS Codes:
NAICS Code Descriptions:
Conveyor: FRS-GEOCODE
Federal Facility Code:
Federal Agency Name:
Tribal Land Code:
Tribal Land Name:
Congressional Dist No: 44
Census Block Code: 060650406072100
EPA Region Code: 09
County Name: RIVERSIDE
US/Mexico Border Ind:
Latitude: 34.026175
Longitude: -117.530945
Reference Point: ENTRANCE POINT OF A FACILITY OR STATION
Coord Collection Method: ADDRESS MATCHING-HOUSE NUMBER
Accuracy Value: 50
Datum: NAD83
Source:
Facility Detail Rprt URL: https://ofmpub.epa.gov/frs_public2/fii_query_detail.disp_program_facility?p_registry_id=110009552705
Program Acronyms:

RCRAINFO:CAR000014233

1	7 of 86	E	0.00 / 0.00	816.00 / -1	**Space Center Mira Loma, Inc.** **3401 Etiwanda Ave** **Mira Loma CA**	**RIVERSIDE LOP**

Site ID: 90640
Status Code: 9
Status Desc: CLOSED/ACTION COMPLETED
Case Type Code: U
Case Type Desc: UNDEFINED
Closed Code: Y
Closed Desc: CLOSED SITE
Employee: Whitehead

1	8 of 86	E	0.00 / 0.00	816.00 / -1	**CPS Express, Inc** **3401 Etiwanda Ave # 1011A** **Mira Loma CA 91752**	**DELISTED COUNTY**

Original Source Facility ID:
Original Source Name: Riverside County Disclosure Facility List
Record Date: 08-Jul-2014

1	9 of 86	E	0.00 / 0.00	816.00 / -1	**O'Neil Tube & Reel** **3401 Etiwanda Ave #811C** **Jurupa Valley CA 91752**	**RIVERSIDE HZH**

1	10 of 86	E	0.00 / 0.00	816.00 / -1	**O'Neil Tube & Reel** **3401 Etiwanda Ave #811C** **Jurupa Valley CA 91752**	**RIVERSIDE HWG**

Map Key	Number of Records	Direction	Distance (mi/ft)	Elev/Diff (ft)	Site	DB
1	11 of 86	E	0.00 / 0.00	816.00 / -1	SPACE CENTER MIRA LOMA 3401 ETIWANDA AVE MIRA LOMA CA 91752	LUST

Global ID: T0606500200
Status: COMPLETED - CASE CLOSED
Status Date: 1/2/1991
Case Type: LUST CLEANUP SITE
Date Source: LUST Cleanup Sites from GeoTracker Search; LUST Cleanup Sites from GeoTracker Cleanup Sites Data Download
County: RIVERSIDE
Latitude: 34.0261256
Longitude: -117.5244479

LUST Cleanup Sites from GeoTracker Cleanup Sites Data Download - Facilities Detail

RB Case No: 083301605T
Local Case No: 90640
Begin Date: 6/22/1990
Lead Agency: RIVERSIDE COUNTY LOP
Local Agency: RIVERSIDE COUNTY LOP
CUF Case: NO
Potential Media of Concern: Soil
How Discovered Description:
Calwater Watershed Name: Santa Ana River - Middle Santa Ana River - Chino (Split) (801.21)
DWR GW Subbasin Name: Upper Santa Ana Valley - Chino (8-002.01)
Disadvantaged Community:
Site History:
Potential COC: Gasoline
How Discovered: Tank Closure
Stop Method:
Stop Description:
Case Worker: RIV
File Location:

LUST Cleanup Sites from GeoTracker Cleanup Sites Data Download - Regulatory Activity

Action Type: Other
Date : 7/19/1990
Action: Leak Reported

Action Type: Other
Date : 6/22/1990
Action: Leak Stopped

Action Type: Other
Date : 6/22/1990
Action: Leak Discovery

LUST Cleanup Sites from GeoTracker Cleanup Sites Data Download - Regulatory Contacts

Contact Type: Local Agency Caseworker
Contact Name: Riverside County LOP
City: RIVERSIDE
Organization Name: RIVERSIDE COUNTY LOP
Address: 3880 LEMON ST SUITE 200
Email:
Phone No: 9519558980

LUST Cleanup Sites from GeoTracker Cleanup Sites Data Download - Status History

Status: Completed - Case Closed
Status Date: 1/2/1991

Status: Open - Site Assessment
Status Date: 7/30/1990

Status: Open - Case Begin Date
Status Date: 6/22/1990

LUST Sites from GeoTracker Search - Regulatory Profile

Site Facility Name:	SPACE CENTER MIRA LOMA	***Potential COC:***	GASOLINE
Site Facility Type:	LUST CLEANUP SITE	***Facility Type:***	
Cleanup Status:	COMPLETED - CASE CLOSED	***Composting Method:***	
Project Status:		***Address:***	3401 ETIWANDA AVE
WDR Place Type:		***City:***	MIRA LOMA
WDR File:		***Zip:***	91752
WDR Order:		***County:***	RIVERSIDE
CUF Priority Assig:		***CUF Claim:***	
CUF Amount Paid:			
File Location:			
Designated Beneficial Use:	MUN, AGR, IND, PROC - Note: Also incl parts of 481.21 and 481.23 (R4).		
Project Oversight Agencies:			
Report Link:	https://geotracker.waterboards.ca.gov/profile_report?global_id=T0606500200		
Cleanup Status Detail:	COMPLETED - CASE CLOSED AS OF 1/2/1991		
Cleanup History Link:	https://geotracker.waterboards.ca.gov/profile_report_include?global_id=T0606500200&tabname=regulatoryhistory		
Potential Media of Concern:	SOIL		
User Defined Beneficial Use:			
DWR GW Sub Basin:	Upper Santa Ana Valley - Chino (8-002.01)		
Calwater Watershed Name:	Santa Ana River - Middle Santa Ana River - Chino (Split) (801.21)		
Post Closure Site Management:			
Future Land Use:			
Cleanup Oversight Agencies:	RIVERSIDE COUNTY LOP (LEAD) - CASE #: 90640 CASEWORKER: Riverside County LOP SANTA ANA RWQCB (REGION 8) - CASE #: 083301605T		
Gndwater Monitoring Freque:			
Designated Beneficial Use Desc:	Municipal and Domestic Supply, Agricultural Supply, Industrial Service Supply, Industrial Process Supply - Note: Also incl parts of 481.21 and 481.23 (R4).		
Site History:			

No site history available

LUST Sites from GeoTracker Search - Cleanup Status History

Status:	Completed - Case Closed
Date :	1/2/1991
Status:	Open - Site Assessment
Date :	7/30/1990
Status:	Open - Case Begin Date
Date :	6/22/1990

LUST Sites from GeoTracker Search - Regulatory Activities (as of Feb 27, 2021)

Action Type:	Leak Action
Action Date:	7/19/1990
Received Issue Date:	
Action:	Leak Reported
Doc Link:	
Title Description Comments:	

Action Type:	Leak Action
Action Date:	6/22/1990
Received Issue Date:	
Action:	Leak Discovery
Doc Link:	
Title Description Comments:	

Action Type:	Leak Action
Action Date:	6/22/1990
Received Issue Date:	
Action:	Leak Stopped

Map Key	Number of Records	Direction	Distance (mi/ft)	Elev/Diff (ft)	Site	DB

Doc Link:
Title Description Comments:

1	12 of 86	E	0.00 / 0.00	816.00 / -1	NORTH AMERICAN CAR CORPORATION 3401 ETIWANDA AVENUE MIRA LOMA CA 917570000	ENVIROSTOR

Estor/EPA ID: CAD091927095
Site Code:
Nat Priority List:
APN:
Census Tract:
Site Type: PROTECTIVE FILER
Address Description: 3401 ETIWANDA AVENUE
Office:
Special Program:
Funding:
Cleanup Status:
Cleanup Oversight Agencies:
School District:
Past Use that Caused Contam:
Potential Media Affected:
Potential Contamin of Concern:

Assembly District: 60
Senate District: 31
Permit Renewal Lead:
Public Partici Spclst:
Project Manager:
County: RIVERSIDE
Latitude: 34.024496
Longitude: -117.525583
Acres:
Supervisor:

Site History:

NO FACILITY HISTORY HAS BEEN ENTERED FOR THIS SITE

Status: PROTECTIVE FILER
A2 Program Type: HAZ WASTE
CalEnviroScreen Score: 76-80%
Summary Link: http://www.envirostor.dtsc.ca.gov/public/hwmp_profile_report?global_id=CAD091927095

Permit Units - Completed Activities

Unit: NO PERMIT ACTIVITIES HAVE BEEN COMPLETED FOR THIS SITE
Event Description:
Date:
Doc Link:

Units Undergoing Closure

Unit: NO PERMIT ACTIVITIES HAVE BEEN COMPLETED FOR THIS SITE
Event Description:
Date:
Doc Link:

1	13 of 86	E	0.00 / 0.00	816.00 / -1	NORTH AMERICAN CAR CORPORATION 3401 ETIWANDA AVENUE MIRA LOMA CA 917570000	HWP

Estor/EPA ID: CAD091927095
Site Code:
Nat Priority List:
Acres:
Special Program:
Funding:
Assembly District: 60
Senate District: 31
School District:
APN:

Permit Renewal Lead:
Project Manager:
Supervisor:
Public Partici Spclst:
Census Tract:
County: RIVERSIDE
Latitude: 34.024496
Longitude: -117.525583

Map Key	Number of Records	Direction	Distance (mi/ft)	Elev/Diff (ft)	Site	DB

Cleanup Status:
Cleanup Oversight Agencies:
Site Type: PROTECTIVE FILER
Office:
Past Use that Caused Contam:
Potential Media Affected:
Potential Contamin of Concern:

Site History:

NO FACILITY HISTORY HAS BEEN ENTERED FOR THIS SITE

Status: PROTECTIVE FILER
Program Type: HAZ WASTE
CalEnviroScreen Score: 76-80%
Summary Link: http://www.envirostor.dtsc.ca.gov/public/hwmp_profile_report?global_id=CAD091927095

Permit Units - Completed Activities

Unit: NO PERMIT ACTIVITIES HAVE BEEN COMPLETED FOR THIS SITE
Event Description:
Date:
Doc Link:

Units Undergoing Closure

Unit: NO PERMIT ACTIVITIES HAVE BEEN COMPLETED FOR THIS SITE
Event Description:
Date:
Doc Link:

1	***14 of 86***	***E***	***0.00 / 0.00***	***816.00 / -1***	***Riverside County Fire 3401 Etiwanda Ave. Suite 811 D Mira Loma CA***	***CHMIRS***

Control No:
Notified Date Time:
County: Riverside County
URL:
Notified Date: 7/17/200402:10:32 AM
Year: 2004

1	***15 of 86***	***E***	***0.00 / 0.00***	***816.00 / -1***	***CAMPBELL OIL COMPANY 3401 ETIWANDA AVE 502 MIRA LOMA CA 91752***	***HHSS***

County:
Pdf File Url: http://geotracker.waterboards.ca.gov/ustpdfs/pdf/0001f9b7.pdf

---

1	***16 of 86***	***E***	***0.00 / 0.00***	***816.00 / -1***	***CPS Express, Inc 3401 Etiwanda Ave Bldg #711 Jurupa Valley CA 91752***	***RIVERSIDE HZH***

1	***17 of 86***	***E***	***0.00 / 0.00***	***816.00 / -1***	***1X SPACE CTR MIRA LOMA INC 3401 ETIWANDA AVE MIRA LOMA CA 917520000***	***HAZNET***

SIC Code:
NAICS Code:
EPA ID: cac002413303
Create Date: 3/15/2002
Mailing City: MIRA LOMA
Mailing State: CA
Mailing Zip: 917520000
Region Code: 4

Map Key	Number of Records	Direction	Distance (mi/ft)	Elev/Diff (ft)	Site	DB

Fac Act Ind:	No	**Owner Name:**	Space Ctr
Inact Date:	2/19/2004	**Owner Addr 1:**	3401 ETIWANDA AVE
County Code:	33	**Owner Addr 2:**	
County Name:	Riverside	**Owner City:**	MIRA LOMA
Mail Name:		**Owner State:**	CA
Mailing Addr 1:	3401 ETIWANDA AVE	**Owner Zip:**	917520000
Mailing Addr 2:		**Owner Phone:**	9096855271
Owner Fax:			

Contact Information

--	--
Contact Name:	David Johnson
Street Address 1:	3401 ETIWANDA AVE
Street Address 2:	
City:	MIRA LOMA
State:	CA
Zip:	917520000
Phone:	9098628300
--	--

Map Key	Number of Records	Direction	Distance (mi/ft)	Elev/Diff (ft)	Site	DB
1	18 of 86	E	0.00 / 0.00	816.00 / -1	CPS EXPRESS INC 3401 E ETIWANDA ST MIRA LOMA CA 91752	HAZNET

SIC Code:		**Mailing City:**	MIRA LOMA
NAICS Code:		**Mailing State:**	CA
EPA ID:	CAC002567425	**Mailing Zip:**	91752
Create Date:	7/9/2003	**Region Code:**	4
Fac Act Ind:	No	**Owner Name:**	CPS EXPRESS INC
Inact Date:	1/6/2004	**Owner Addr 1:**	3401 E ETIWANDA ST BLDG 1011
County Code:	33	**Owner Addr 2:**	
County Name:	Riverside	**Owner City:**	MIRA LOMA
Mail Name:		**Owner State:**	CA
Mailing Addr 1:	3401 E ETIWANDA ST BLDG 1011	**Owner Zip:**	91752
Mailing Addr 2:		**Owner Phone:**	9096851041
Owner Fax:			

Contact Information

--	--
Contact Name:	DON BULLOCK
Street Address 1:	3401 E ETIWANDA ST BLDG 1011
Street Address 2:	
City:	MIRA LOMA
State:	CA
Zip:	91752
Phone:	9096851041
--	--
--	--

Tanner Information

--	--
Generator EPA ID:	CAC002567425
Generator County Code:	33
Generator County:	Riverside
TSD EPA ID:	CAD099452708
TSD County Code:	19
TSD County:	Los Angeles
State Waste Code:	221
State Waste Code Desc.:	Waste oil and mixed oil
Method Code:	H039
Method Description:	OTHER RECOVERY OF RECLAMATION FOR REUSE INCLUDING ACID REGENERATION, ORGANICS RECOVERY ECT
Tons:	1.14
Year:	2011
--	--
Generator EPA ID:	CAC002567425
Generator County Code:	33
Generator County:	Riverside
TSD EPA ID:	CAT080013352

Map Key	Number of Records	Direction	Distance (mi/ft)	Elev/Diff (ft)	Site	DB

TSD County Code:	19
TSD County:	Los Angeles
State Waste Code:	741
State Waste Code Desc.:	Liquids with halogenated organic compounds >= 1,000 Mg./L
Method Code:	R01
Method Description:	Recycler
Tons:	0.3336
Year:	2003
--	--

1	19 of 86	E	0.00 / 0.00	816.00 / -1	SWIFT TRANSPORTATION 3401 SPACE CENTER ST MIRA LOMA CA 000000000	HAZNET

SIC Code:		**Mailing City:**	PHOENIX
NAICS Code:		**Mailing State:**	AZ
EPA ID:	CAC002174369	**Mailing Zip:**	850389243
Create Date:	3/16/1999	**Region Code:**	4
Fac Act Ind:	No	**Owner Name:**	SWIFT TRANSPORTATION
Inact Date:	10/25/2000	**Owner Addr 1:**	PO BOX 29243
County Code:	33	**Owner Addr 2:**	
County Name:	Riverside	**Owner City:**	PHOENIX
Mail Name:		**Owner State:**	AZ
Mailing Addr 1:	PO BOX 29243	**Owner Zip:**	850389243
Mailing Addr 2:		**Owner Phone:**	8002794382
Owner Fax:			

Contact Information

--	--
Contact Name:	FRED BALEN
Street Address 1:	PO BOX 29243
Street Address 2:	
City:	PHOENIX
State:	AZ
Zip:	850389243
Phone:	8002794382
--	--
--	--

Tanner Information

--	--
Generator EPA ID:	CAC002174369
Generator County Code:	33
Generator County:	Riverside
TSD EPA ID:	CAD000088252
TSD County Code:	19
TSD County:	Los Angeles
State Waste Code:	611
State Waste Code Desc.:	Contaminated soil from site clean-up
Method Code:	H01
Method Description:	Transfer station
Tons:	16.856
Year:	1996
--	--
Generator EPA ID:	CAC002174369
Generator County Code:	33
Generator County:	Riverside
TSD EPA ID:	CAD000088252
TSD County Code:	19
TSD County:	Los Angeles
State Waste Code:	611
State Waste Code Desc.:	Contaminated soil from site clean-up
Method Code:	H01
Method Description:	Transfer station
Tons:	8.428
Year:	1999
--	--

Map Key	Number of Records	Direction	Distance (mi/ft)	Elev/Diff (ft)	Site	DB
1	20 of 86	E	0.00 / 0.00	816.00 / -1	CHEMSTAR 3401 ETIWANDA AVE UNIT 911-D MIRA LOMA CA 91752	HAZNET

SIC Code:	3087	**Mailing City:**	CORONA
NAICS Code:	325991	**Mailing State:**	CA
EPA ID:	CAL000278033	**Mailing Zip:**	92881
Create Date:	1/12/2004 11:49:50 AM	**Region Code:**	4
Fac Act Ind:	No	**Owner Name:**	RICK KULJIAN
Inact Date:	6/22/2006	**Owner Addr 1:**	1148 CALIFORNIA AVE
County Code:	33	**Owner Addr 2:**	
County Name:	Riverside	**Owner City:**	CORONA
Mail Name:		**Owner State:**	CA
Mailing Addr 1:	1148 CALIFORNIA AVE	**Owner Zip:**	92881
Mailing Addr 2:		**Owner Phone:**	9517356522
Owner Fax:			

Contact Information

--	--
Contact Name:	RICK KULJIAN
Street Address 1:	1148 CALIFORNIA AVE
Street Address 2:	
City:	CORONA
State:	CA
Zip:	92881
Phone:	9097356522
--	--
--	--

Tanner Information

--	--
Generator EPA ID:	CAL000278033
Generator County Code:	33
Generator County:	Riverside
TSD EPA ID:	CAT080013352
TSD County Code:	19
TSD County:	Los Angeles
State Waste Code:	134
State Waste Code Desc.:	Aqueous solution with total organic residues less than 10 percent
Method Code:	R01
Method Description:	Recycler
Tons:	0.1092
Year:	2005
--	--
Generator EPA ID:	CAL000278033
Generator County Code:	33
Generator County:	Riverside
TSD EPA ID:	AZR000002428
TSD County Code:	99
TSD County:	Unknown
State Waste Code:	343
State Waste Code Desc.:	Unspecified organic liquid mixture
Method Code:	D80
Method Description:	Disposal, landfill
Tons:	8.5
Year:	2004
--	--

Map Key	Number of Records	Direction	Distance (mi/ft)	Elev/Diff (ft)	Site	DB
1	21 of 86	E	0.00 / 0.00	816.00 / -1	CPS EXPRESS CORPORATION 3401 ETIWANDA AVE 621-B MIRA LOMA CA 917520000	HAZNET

SIC Code:		**Mailing City:**	MIRA LOMA
NAICS Code:		**Mailing State:**	CA
EPA ID:	CAC002320369	**Mailing Zip:**	617520000
Create Date:	9/13/2000	**Region Code:**	4
Fac Act Ind:	No	**Owner Name:**	CPS EXPRESS CORPORATION
Inact Date:	6/11/2001	**Owner Addr 1:**	PO BOX 248
County Code:	33	**Owner Addr 2:**	

Map Key	Number of Records	Direction	Distance (mi/ft)	Elev/Diff (ft)	Site	DB

County Name:	Riverside	**Owner City:**	MIRA LOMA
Mail Name:		**Owner State:**	CA
Mailing Addr 1:	PO BOX 248	**Owner Zip:**	617520000
Mailing Addr 2:		**Owner Phone:**	0000000000
Owner Fax:			

Contact Information	
--	--
Contact Name:	JIM SMERBER/ MGR
Street Address 1:	PO BOX 248
Street Address 2:	
City:	MIRA LOMA
State:	CA
Zip:	617520000
Phone:	9092371606
--	--
--	--
Tanner Information	
--	--
Generator EPA ID:	CAC002320369
Generator County Code:	33
Generator County:	Riverside
TSD EPA ID:	CAT080013352
TSD County Code:	19
TSD County:	Los Angeles
State Waste Code:	223
State Waste Code Desc.:	Unspecified oil-containing waste
Method Code:	R01
Method Description:	Recycler
Tons:	2.2935
Year:	2000
--	--
Generator EPA ID:	CAC002320369
Generator County Code:	33
Generator County:	Riverside
TSD EPA ID:	CAT080033681
TSD County Code:	19
TSD County:	Los Angeles
State Waste Code:	343
State Waste Code Desc.:	Unspecified organic liquid mixture
Method Code:	T01
Method Description:	Treatment, tank
Tons:	0.187
Year:	2000
--	--
Generator EPA ID:	CAC002320369
Generator County Code:	33
Generator County:	Riverside
TSD EPA ID:	CAT080033681
TSD County Code:	19
TSD County:	Los Angeles
State Waste Code:	352
State Waste Code Desc.:	Other organic solids
Method Code:	D80
Method Description:	Disposal, landfill
Tons:	0.7
Year:	2000
--	--

Map Key	Number of Records	Direction	Distance (mi/ft)	Elev/Diff (ft)	Site	DB
1	22 of 86	E	0.00 / 0.00	816.00 / -1	O'NEILL TUBE & REEL 3401 ETIWANDA AVE STE 811C MIRA LOMA CA 91752	HAZNET

SIC Code:	2671,9999	**Mailing City:**	MIRA LOMA
NAICS Code:	326112,99999	**Mailing State:**	CA
EPA ID:	CAL000348808	**Mailing Zip:**	917520000
Create Date:	12/17/2009	**Region Code:**	4
Fac Act Ind:	Yes	**Owner Name:**	REMY O'NEILL

Map Key	Number of Records	Direction	Distance (mi/ft)	Elev/Diff (ft)	Site	DB

Inact Date:		**Owner Addr 1:**	6135 CAVALLERI RD
County Code:	33	**Owner Addr 2:**	
County Name:	Riverside	**Owner City:**	MALIBU
Mail Name:		**Owner State:**	CA
Mailing Addr 1:	3401 ETIWANDA AVE STE 811C	**Owner Zip:**	902654015
Mailing Addr 2:		**Owner Phone:**	3104579107
Owner Fax:	0000000000		

Contact Information

--	--
Contact Name:	TORI LAYNE
Street Address 1:	3401 ETIWANDA AVE STE 811C
Street Address 2:	
City:	MIRA LOMA
State:	CA
Zip:	91752
Phone:	9513608600
--	--
--	--

Tanner Information

--	--
Generator EPA ID:	CAL000348808
Generator County Code:	33
Generator County:	Riverside
TSD EPA ID:	CAD097030993
TSD County Code:	19
TSD County:	Los Angeles
State Waste Code:	352
State Waste Code Desc.:	Other organic solids
Method Code:	H141
Method Description:	STORAGE, BULKING, AND/OR TRANSFER OFF SITE--NO TREATMENT/REOVERY (H010-H129) OR (H131-H135)
Tons:	0.15
Year:	2012
--	--
Generator EPA ID:	CAL000348808
Generator County Code:	33
Generator County:	Riverside
TSD EPA ID:	CAD097030993
TSD County Code:	19
TSD County:	Los Angeles
State Waste Code:	352
State Waste Code Desc.:	Other organic solids
Method Code:	H141
Method Description:	STORAGE, BULKING, AND/OR TRANSFER OFF SITE--NO TREATMENT/REOVERY (H010-H129) OR (H131-H135)
Tons:	0.05
Year:	2013
--	--
Generator EPA ID:	CAL000348808
Generator County Code:	33
Generator County:	Riverside
TSD EPA ID:	CAD097030993
TSD County Code:	19
TSD County:	Los Angeles
State Waste Code:	352
State Waste Code Desc.:	Other organic solids
Method Code:	H141
Method Description:	STORAGE, BULKING, AND/OR TRANSFER OFF SITE--NO TREATMENT/REOVERY (H010-H129) OR (H131-H135)
Tons:	0.15
Year:	2015
--	--

Map Key	Number of Records	Direction	Distance (mi/ft)	Elev/Diff (ft)	Site	DB
1	23 of 86	E	0.00 / 0.00	816.00 / -1	ADAMS NEVADA EQUIPMENT CO INC DBA GILENO DISTRIBUTION 3401 ETIWANDA AVE BLDG 731D JURUPA VALLEY CA 917521128	HAZNET

Map Key	Number of Records	Direction	Distance (mi/ft)	Elev/Diff (ft)	Site	DB

SIC Code:	4212	**Mailing City:**	JURUPA VALLEY
NAICS Code:	562119	**Mailing State:**	CA
EPA ID:	CAL000408792	**Mailing Zip:**	917521128
Create Date:	7/27/2015 11:04:53 AM	**Region Code:**	4
Fac Act Ind:	Yes	**Owner Name:**	TODD GILENO
Inact Date:		**Owner Addr 1:**	3401 ETIWANDA AVE BLDG 731D
County Code:	33	**Owner Addr 2:**	
County Name:	Riverside	**Owner City:**	JURUPA VALLEY
Mail Name:		**Owner State:**	CA
Mailing Addr 1:	3401 ETIWANDA AVE BLDG 731D	**Owner Zip:**	917521128
Mailing Addr 2:		**Owner Phone:**	9513607721
Owner Fax:	9513607700		

Contact Information

--	--
Contact Name:	TRACY PFAFF
Street Address 1:	3401 ETIWANDA AVE BLDG 731D
Street Address 2:	
City:	JURUPA VALLEY
State:	CA
Zip:	917521128
Phone:	9513607721
--	--

Map Key	Number of Records	Direction	Distance (mi/ft)	Elev/Diff (ft)	Site	DB
1	24 of 86	E	0.00 / 0.00	816.00 / -1	SPACE CENTER MIRA LOMA 3401 ETIWANDA AVE BLDG 811D MIRA LOMA CA 917521128	HAZNET

SIC Code:		**Mailing City:**	MIRA LOMA
NAICS Code:		**Mailing State:**	CA
EPA ID:	CAC002688125	**Mailing Zip:**	917520000
Create Date:	3/13/2012	**Region Code:**	4
Fac Act Ind:	No	**Owner Name:**	SPACE CENTER MIRA LOMA
Inact Date:	9/10/2012	**Owner Addr 1:**	3401 ETIWANDA AVE
County Code:	33	**Owner Addr 2:**	
County Name:	Riverside	**Owner City:**	MIRA LOMA
Mail Name:		**Owner State:**	CA
Mailing Addr 1:	3401 ETIWANDA AVE	**Owner Zip:**	917521128
Mailing Addr 2:		**Owner Phone:**	9516855221
Owner Fax:			

Contact Information

--	--
Contact Name:	PATTY JETT
Street Address 1:	3401 ETIWANDA AVE
Street Address 2:	
City:	MIRA LOMA
State:	CA
Zip:	917521128
Phone:	9516855221
--	--
--	--

Tanner Information

--	--
Generator EPA ID:	CAC002688125
Generator County Code:	33
Generator County:	Riverside
TSD EPA ID:	TXD077603371
TSD County Code:	99
TSD County:	Unknown
State Waste Code:	213
State Waste Code Desc.:	Hydrocarbon solvents (benzene, hexane, Stoddard, Etc.)
Method Code:	H061
Method Description:	FUEL BLENDING PRIOR TO ENERGY RECOVERY AT ANOTHER SITE
Tons:	0.075
Year:	2012
--	--

Generator EPA ID:	CAC002688125
Generator County Code:	33
Generator County:	Riverside
TSD EPA ID:	TXD077603371
TSD County Code:	99
TSD County:	Unknown
State Waste Code:	342
State Waste Code Desc.:	Organic liquids with metals (see 121)
Method Code:	H061
Method Description:	FUEL BLENDING PRIOR TO ENERGY RECOVERY AT ANOTHER SITE
Tons:	0.025
Year:	2012
--	--
Generator EPA ID:	CAC002688125
Generator County Code:	33
Generator County:	Riverside
TSD EPA ID:	NVT330010000
TSD County Code:	99
TSD County:	Unknown
State Waste Code:	352
State Waste Code Desc.:	Other organic solids
Method Code:	H039
Method Description:	OTHER RECOVERY OF RECLAMATION FOR REUSE INCLUDING ACID REGENERATION, ORGANICS RECOVERY ECT
Tons:	0.075
Year:	2012
--	--
Generator EPA ID:	CAC002688125
Generator County Code:	33
Generator County:	Riverside
TSD EPA ID:	TXD077603371
TSD County Code:	99
TSD County:	Unknown
State Waste Code:	491
State Waste Code Desc.:	Unspecified sludge waste
Method Code:	H061
Method Description:	FUEL BLENDING PRIOR TO ENERGY RECOVERY AT ANOTHER SITE
Tons:	0.25
Year:	2012
--	--
Generator EPA ID:	CAC002688125
Generator County Code:	33
Generator County:	Riverside
TSD EPA ID:	NVT330010000
TSD County Code:	99
TSD County:	Unknown
State Waste Code:	541
State Waste Code Desc.:	Photochemicals/photoprocessing waste
Method Code:	H039
Method Description:	OTHER RECOVERY OF RECLAMATION FOR REUSE INCLUDING ACID REGENERATION, ORGANICS RECOVERY ECT
Tons:	0.02
Year:	2012
--	--
Generator EPA ID:	CAC002688125
Generator County Code:	33
Generator County:	Riverside
TSD EPA ID:	NVT330010000
TSD County Code:	99
TSD County:	Unknown
State Waste Code:	541
State Waste Code Desc.:	Photochemicals/photoprocessing waste
Method Code:	H132
Method Description:	LANDFILL OR SURFACE IMPOUNDMENT THAT WILL BE CLOSED AS LANDFILL(TO INCLUDE ON-SITE TREATMENT AND/OR STABILIZATION)
Tons:	0.01
Year:	2012
--	--
Generator EPA ID:	CAC002688125

Map Key	Number of Records	Direction	Distance (mi/ft)	Elev/Diff (ft)	Site	DB

Generator County Code:	33
Generator County:	Riverside
TSD EPA ID:	TXD077603371
TSD County Code:	99
TSD County:	Unknown
State Waste Code:	541
State Waste Code Desc.:	Photochemicals/photoprocessing waste
Method Code:	H141
Method Description:	STORAGE, BULKING, AND/OR TRANSFER OFF SITE--NO TREATMENT/REOVERY (H010-H129) OR (H131-H135)
Tons:	0.075
Year:	2012
--	--
Generator EPA ID:	CAC002688125
Generator County Code:	33
Generator County:	Riverside
TSD EPA ID:	NVT330010000
TSD County Code:	99
TSD County:	Unknown
State Waste Code:	
State Waste Code Desc.:	
Method Code:	H039
Method Description:	OTHER RECOVERY OF RECLAMATION FOR REUSE INCLUDING ACID REGENERATION, ORGANICS RECOVERY ECT
Tons:	0.025
Year:	2012
--	--

Map Key	Number of Records	Direction	Distance (mi/ft)	Elev/Diff (ft)	Site	DB
1	25 of 86	E	0.00 / 0.00	816.00 / -1	**C CONSTRUCTION INC DBA BMC WEST BUILDING MATERIALS** **3401 ETIWANDA AVE STE 831C** **MIRA LOMA CA 917521115**	HAZNET

SIC Code:	8742	**Mailing City:**	BOISE
NAICS Code:	541614	**Mailing State:**	ID
EPA ID:	CAL000336775	**Mailing Zip:**	837070106
Create Date:	9/26/2008 2:22:47 PM	**Region Code:**	4
Fac Act Ind:	No	**Owner Name:**	C CONSTRUCTION INC
Inact Date:	4/23/2010	**Owner Addr 1:**	3401 ETIWANDA AVE STE 831C
County Code:	33	**Owner Addr 2:**	
County Name:	Riverside	**Owner City:**	MIRA LOMA
Mail Name:		**Owner State:**	CA
Mailing Addr 1:	PO BOX 70006	**Owner Zip:**	917521115
Mailing Addr 2:		**Owner Phone:**	9516858838
Owner Fax:	9516814203		

Contact Information

--	--
Contact Name:	SERGIO MORA EXT 232
Street Address 1:	3401 ETIWANDA AVE STE 831C
Street Address 2:	
City:	MIRA LOMA
State:	CA
Zip:	917521115
Phone:	9516858838
--	--

Map Key	Number of Records	Direction	Distance (mi/ft)	Elev/Diff (ft)	Site	DB
1	26 of 86	E	0.00 / 0.00	816.00 / -1	**KEYBOARD CARRIAGE INC** **3401 ETIWANDA ST #731D** **MIRA LOMA CA 927510000**	HAZNET

SIC Code:	4226	**Mailing City:**	ELIZABETHTOWN
NAICS Code:	49311	**Mailing State:**	KY
EPA ID:	CAL000223453	**Mailing Zip:**	427020000
Create Date:	5/31/2001	**Region Code:**	4
Fac Act Ind:	No	**Owner Name:**	KEYBOARD CARRIAGE INC
Inact Date:	6/30/2012	**Owner Addr 1:**	3401 ETIWANDA ST STE 731D

Map Key	Number of Records	Direction	Distance (mi/ft)	Elev/Diff (ft)	Site	DB

County Code:	33	**Owner Addr 2:**	
County Name:	Riverside	**Owner City:**	MIRA LOMA
Mail Name:		**Owner State:**	CA
Mailing Addr 1:	PO BOX 625	**Owner Zip:**	927510000
Mailing Addr 2:		**Owner Phone:**	0000000000
Owner Fax:	0000000000		

Contact Information

--	--
Contact Name:	JOE GAY / DIRECTOR OF SAFETY
Street Address 1:	PO BOX 625
Street Address 2:	
City:	ELIZABETHTOWN
State:	KY
Zip:	427020000
Phone:	2707375797
--	--

Map Key	Number of Records	Direction	Distance (mi/ft)	Elev/Diff (ft)	Site	DB
1	27 of 86	E	0.00 / 0.00	816.00 / -1	SPACE CENTER 3401 ETIWANDA AVE MIRA LOMA CA 91752	HAZNET

SIC Code:	7538	**Mailing City:**	MIRA LOMA
NAICS Code:	811111	**Mailing State:**	CA
EPA ID:	CAL000248557	**Mailing Zip:**	917520000
Create Date:	3/22/2002 3:47:22 PM	**Region Code:**	4
Fac Act Ind:	No	**Owner Name:**	SPACE CENTER
Inact Date:	6/30/2004	**Owner Addr 1:**	3401 ETIWANDA AVE LEASING OFFICE
County Code:	33	**Owner Addr 2:**	
County Name:	Riverside	**Owner City:**	MIRA LOMA
Mail Name:	SPACE CENTER MIRA LOMA, INC	**Owner State:**	CA
Mailing Addr 1:	3401 ETIWANDA AVENUE	**Owner Zip:**	917520000
Mailing Addr 2:		**Owner Phone:**	9096855221
Owner Fax:			

Contact Information

--	--
Contact Name:	TOM CRUIKSHANK
Street Address 1:	3401 ETIWANDA AVE
Street Address 2:	
City:	MIRA LOMA
State:	CA
Zip:	91752
Phone:	9096855221
--	--
--	--

Tanner Information

--	--
Generator EPA ID:	CAL000248557
Generator County Code:	33
Generator County:	Riverside
TSD EPA ID:	CAT080033681
TSD County Code:	19
TSD County:	Los Angeles
State Waste Code:	133
State Waste Code Desc.:	Aqueous solution with total organic residues 10 percent or more
Method Code:	R01
Method Description:	Recycler
Tons:	0.1251
Year:	2004
--	--
Generator EPA ID:	CAL000248557
Generator County Code:	33
Generator County:	Riverside
TSD EPA ID:	CAT000613927
TSD County Code:	36
TSD County:	San Bernardino
State Waste Code:	134

State Waste Code Desc.:	Aqueous solution with total organic residues less than 10 percent
Method Code:	H01
Method Description:	Transfer station
Tons:	0.0168
Year:	2002
--	--
Generator EPA ID:	CAL000248557
Generator County Code:	33
Generator County:	Riverside
TSD EPA ID:	CAT000613927
TSD County Code:	36
TSD County:	San Bernardino
State Waste Code:	134
State Waste Code Desc.:	Aqueous solution with total organic residues less than 10 percent
Method Code:	H01
Method Description:	Transfer station
Tons:	0.0336
Year:	2003
--	--
Generator EPA ID:	CAL000248557
Generator County Code:	33
Generator County:	Riverside
TSD EPA ID:	CAT080033681
TSD County Code:	19
TSD County:	Los Angeles
State Waste Code:	181
State Waste Code Desc.:	Other inorganic solid waste
Method Code:	D80
Method Description:	Disposal, landfill
Tons:	0.0375
Year:	2004
--	--
Generator EPA ID:	CAL000248557
Generator County Code:	33
Generator County:	Riverside
TSD EPA ID:	CAT080033681
TSD County Code:	19
TSD County:	Los Angeles
State Waste Code:	291
State Waste Code Desc.:	Latex waste
Method Code:	D80
Method Description:	Disposal, landfill
Tons:	0.9
Year:	2004
--	--
Generator EPA ID:	CAL000248557
Generator County Code:	33
Generator County:	Riverside
TSD EPA ID:	CAD008302903
TSD County Code:	19
TSD County:	Los Angeles
State Waste Code:	343
State Waste Code Desc.:	Unspecified organic liquid mixture
Method Code:	R01
Method Description:	Recycler
Tons:	0.1
Year:	2004
--	--
Generator EPA ID:	CAL000248557
Generator County Code:	33
Generator County:	Riverside
TSD EPA ID:	CAT080033681
TSD County Code:	19
TSD County:	Los Angeles
State Waste Code:	352
State Waste Code Desc.:	Other organic solids
Method Code:	D80
Method Description:	Disposal, landfill
Tons:	1.35

Map Key	Number of Records	Direction	Distance (mi/ft)	Elev/Diff (ft)	Site	DB

Year:	2004
--	--
Generator EPA ID:	CAL000248557
Generator County Code:	33
Generator County:	Riverside
TSD EPA ID:	CAD008302903
TSD County Code:	19
TSD County:	Los Angeles
State Waste Code:	352
State Waste Code Desc.:	Other organic solids
Method Code:	H01
Method Description:	Transfer station
Tons:	0.25
Year:	2004
--	--

Map Key	Number of Records	Direction	Distance (mi/ft)	Elev/Diff (ft)	Site	DB
1	28 of 86	E	0.00 / 0.00	816.00 / -1	MCVEIGH TRANSPORT 3401 ETIWANDA MIRA LOMA CA 917520000	HAZNET

SIC Code:		**Mailing City:**	MIRA LOMA
NAICS Code:		**Mailing State:**	CA
EPA ID:	CAL000028501	**Mailing Zip:**	917520000
Create Date:	5/10/1990	**Region Code:**	4
Fac Act Ind:	No	**Owner Name:**	MCVEIGH BILL
Inact Date:	11/28/1994	**Owner Addr 1:**	--
County Code:	33	**Owner Addr 2:**	
County Name:	Riverside	**Owner City:**	--
Mail Name:		**Owner State:**	99
Mailing Addr 1:	3401 ETIWANDA	**Owner Zip:**	--
Mailing Addr 2:		**Owner Phone:**	0000000000
Owner Fax:			

Contact Information

--	--
Contact Name:	UNDELIVERABLE SURVEY 11-28-94
Street Address 1:	94 LC
Street Address 2:	
City:	--
State:	99
Zip:	--
Phone:	--
--	--

Map Key	Number of Records	Direction	Distance (mi/ft)	Elev/Diff (ft)	Site	DB
1	29 of 86	E	0.00 / 0.00	816.00 / -1	GENERAL TELEPHONE OF CALIF 3401 ETIWANDA AVE MIRA LOMA CA 917520000	HAZNET

SIC Code:		**Mailing City:**	CHINO
NAICS Code:		**Mailing State:**	CA
EPA ID:	CAX000225128	**Mailing Zip:**	917100000
Create Date:	3/8/1985	**Region Code:**	4
Fac Act Ind:	No	**Owner Name:**	MARTY SMITH
Inact Date:	4/30/1986	**Owner Addr 1:**	--
County Code:	33	**Owner Addr 2:**	
County Name:	Riverside	**Owner City:**	--
Mail Name:		**Owner State:**	99
Mailing Addr 1:	JACKIE MCCORMICK	**Owner Zip:**	--
Mailing Addr 2:		**Owner Phone:**	7146276326
Owner Fax:			

Contact Information

--	--
Contact Name:	INACTIVE PER SURVEY 12-22-94
Street Address 1:	LH
Street Address 2:	
City:	--

Map Key	Number of Records	Direction	Distance (mi/ft)	Elev/Diff (ft)	Site	DB
State:		99				
Zip:		--				
Phone:		7149834251				
--		--				

1	30 of 86	E	0.00 / 0.00	816.00 / -1	**CARGO CATS, INC.** **3401 ETIWANDA AVE** **MIRA LOMA CA 917521128**	HAZNET

SIC Code:	9999	**Mailing City:**	MIRA LOMA
NAICS Code:	99999	**Mailing State:**	CA
EPA ID:	CAC002710470	**Mailing Zip:**	917521128
Create Date:	11/5/2012	**Region Code:**	4
Fac Act Ind:	No	**Owner Name:**	JOHN ROJAS
Inact Date:	2/4/2013	**Owner Addr 1:**	3401 ETIWANDA AVE
County Code:	33	**Owner Addr 2:**	
County Name:	Riverside	**Owner City:**	MIRA LOMA
Mail Name:		**Owner State:**	CA
Mailing Addr 1:	3401 ETIWANDA AVE	**Owner Zip:**	917521128
Mailing Addr 2:		**Owner Phone:**	9516814220
Owner Fax:			

Contact Information	
--	--
Contact Name:	JOHN ROJAS
Street Address 1:	3401 ETIWANDA AVE
Street Address 2:	
City:	MIRA LOMA
State:	CA
Zip:	917521128
Phone:	9516814220
--	--
--	--
Tanner Information	
--	--
Generator EPA ID:	CAC002710470
Generator County Code:	33
Generator County:	Riverside
TSD EPA ID:	NVT330010000
TSD County Code:	99
TSD County:	Unknown
State Waste Code:	331
State Waste Code Desc.:	Off-specification, aged or surplus organics
Method Code:	H132
Method Description:	LANDFILL OR SURFACE IMPOUNDMENT THAT WILL BE CLOSED AS LANDFILL(TO INCLUDE ON-SITE TREATMENT AND/OR STABILIZATION)
Tons:	5
Year:	2012
--	--
Generator EPA ID:	CAC002710470
Generator County Code:	33
Generator County:	Riverside
TSD EPA ID:	NVT330010000
TSD County Code:	99
TSD County:	Unknown
State Waste Code:	791
State Waste Code Desc.:	Liquids with pH <= 2
Method Code:	H039
Method Description:	OTHER RECOVERY OF RECLAMATION FOR REUSE INCLUDING ACID REGENERATION, ORGANICS RECOVERY ECT
Tons:	2.085
Year:	2012
--	--

1	31 of 86	E	0.00 / 0.00	816.00 / -1	**PACIFIC FABRIC REELS INC** **3401 ETIWANDA AVE #811C** **MIRA LOMA CA 917520000**	HAZNET

Map Key	Number of Records	Direction	Distance (mi/ft)	Elev/Diff (ft)	Site	DB

SIC Code:		**Mailing City:**	MIRA LOMA
NAICS Code:	3222	**Mailing State:**	CA
EPA ID:	CAL000067726	**Mailing Zip:**	917520000
Create Date:	3/24/1992	**Region Code:**	4
Fac Act Ind:	No	**Owner Name:**	ONEILL REMY
Inact Date:	6/30/2004	**Owner Addr 1:**	--
County Code:	33	**Owner Addr 2:**	
County Name:	Riverside	**Owner City:**	--
Mail Name:		**Owner State:**	99
Mailing Addr 1:	3401 ETIWANDA AVE STE 811C	**Owner Zip:**	--
Mailing Addr 2:		**Owner Phone:**	0000000000
Owner Fax:			

Contact Information

--	--
Contact Name:	ANA DOLAR MANAGER
Street Address 1:	3401 ETIWANDA AVE 811C
Street Address 2:	
City:	MIRA LOMA
State:	CA
Zip:	917520000
Phone:	9096812993
--	--

Map Key	Number of Records	Direction	Distance (mi/ft)	Elev/Diff (ft)	Site	DB
1	32 of 86	E	0.00 / 0.00	816.00 / -1	PACIFIC FABRIC REELS 3401 ETIWANDA AVE STE 811C MIRA LOMA CA 917521132	HAZNET

SIC Code:	2671	**Mailing City:**	MIRA LOMA
NAICS Code:	326112	**Mailing State:**	CA
EPA ID:	CAL000299006	**Mailing Zip:**	917521132
Create Date:	10/3/2005 9:18:33 AM	**Region Code:**	4
Fac Act Ind:	No	**Owner Name:**	BRYAN COGLEY
Inact Date:	6/30/2009	**Owner Addr 1:**	9200 MILLKEN AVE STE 6209
County Code:	33	**Owner Addr 2:**	
County Name:	Riverside	**Owner City:**	RANCHO CUCAMONGA
Mail Name:		**Owner State:**	CA
Mailing Addr 1:	3401 ETIWANDA AVE STE 811C	**Owner Zip:**	917300000
Mailing Addr 2:		**Owner Phone:**	9099804468
Owner Fax:			

Contact Information

--	--
Contact Name:	BRYAN COGLEY
Street Address 1:	3401 ETIWANDA AVE STE 811C
Street Address 2:	
City:	MIRA LOMA
State:	CA
Zip:	917521132
Phone:	9516812993
--	--
--	--

Tanner Information

--	--
Generator EPA ID:	CAL000299006
Generator County Code:	33
Generator County:	Riverside
TSD EPA ID:	CAD097030993
TSD County Code:	19
TSD County:	Los Angeles
State Waste Code:	352
State Waste Code Desc.:	Other organic solids
Method Code:	H141
Method Description:	STORAGE, BULKING, AND/OR TRANSFER OFF SITE--NO TREATMENT/REOVERY (H010-H129) OR (H131-H135)
Tons:	0.1
Year:	2006

Map Key	Number of Records	Direction	Distance (mi/ft)	Elev/Diff (ft)	Site	DB
--		--				
1	33 of 86	E	0.00 / 0.00	816.00 / -1	CARGO CATS 3401 ETIWANDA AVE STE 8-11A MIRA LOMA CA 91752	HAZNET

SIC Code:
NAICS Code:
EPA ID: CAC002579910
Create Date: 7/16/2004
Fac Act Ind: No
Inact Date: 3/7/2005
County Code: 33
County Name: Riverside
Mail Name:
Mailing Addr 1: 3401 ETIWANDA AVE STE 8-11A
Mailing Addr 2:
Owner Fax:

Mailing City: MIRA LOMA
Mailing State: CA
Mailing Zip: 91752
Region Code: 4
Owner Name: CARGO CATS
Owner Addr 1: 3401 ETIWANDA AVE STE 8-11A
Owner Addr 2:
Owner City: MIRA LOMA
Owner State: CA
Owner Zip: 91752
Owner Phone: 9096814220

Contact Information
--
Contact Name: SANDY ROJAS
Street Address 1: 3401 ETIWANDA AVE STE 8-11A
Street Address 2:
City: MIRA LOMA
State: CA
Zip: 91752
Phone: 9096814220
--
--
Tanner Information
--
Generator EPA ID: CAC002579910
Generator County Code: 33
Generator County: Riverside
TSD EPA ID: CAT080033681
TSD County Code: 19
TSD County: Los Angeles
State Waste Code: 181
State Waste Code Desc.: Other inorganic solid waste
Method Code: D80
Method Description: Disposal, landfill
Tons: 0.25
Year: 2004
--
Generator EPA ID: CAC002579910
Generator County Code: 33
Generator County: Riverside
TSD EPA ID: CAD028409019
TSD County Code: 19
TSD County: Los Angeles
State Waste Code: 181
State Waste Code Desc.: Other inorganic solid waste
Method Code: H01
Method Description: Transfer station
Tons: 0.45
Year: 2004
--
Generator EPA ID: CAC002579910
Generator County Code: 33
Generator County: Riverside
TSD EPA ID: CAT080033681
TSD County Code: 19
TSD County: Los Angeles
State Waste Code: 352
State Waste Code Desc.: Other organic solids
Method Code: D80
Method Description: Disposal, landfill

Map Key	Number of Records	Direction	Distance (mi/ft)	Elev/Diff (ft)	Site	DB

Tons:	0.5
Year:	2004
--	--
Generator EPA ID:	CAC002579910
Generator County Code:	33
Generator County:	Riverside
TSD EPA ID:	CAT080033681
TSD County Code:	19
TSD County:	Los Angeles
State Waste Code:	791
State Waste Code Desc.:	Liquids with pH <= 2
Method Code:	R01
Method Description:	Recycler
Tons:	0.0834
Year:	2004
--	--

Map Key	Number of Records	Direction	Distance (mi/ft)	Elev/Diff (ft)	Site	DB
1	34 of 86	E	0.00 / 0.00	816.00 / -1	**PROKO INDUSTRIES, INC.** **3401 ETIWANDA AVE. BLDG. 931-D** **MIRA LOMA CA 917520000**	HAZNET

SIC Code:		**Mailing City:**	MIRA LOMA
NAICS Code:		**Mailing State:**	CA
EPA ID:	CAD000625780	**Mailing Zip:**	917521128
Create Date:	7/23/1982	**Region Code:**	4
Fac Act Ind:	No	**Owner Name:**	RPM, INC.
Inact Date:	6/30/1998	**Owner Addr 1:**	--
County Code:	33	**Owner Addr 2:**	
County Name:	Riverside	**Owner City:**	--
Mail Name:		**Owner State:**	99
Mailing Addr 1:	3401 ETIWANDA AVE BLDG 931-D	**Owner Zip:**	--
Mailing Addr 2:		**Owner Phone:**	0000000000
Owner Fax:			

Contact Information

--	--
Contact Name:	--
Street Address 1:	INACT PER NONDEL 98VQ FINAL
Street Address 2:	NOTICE - CR
City:	--
State:	99
Zip:	--
Phone:	--
--	--

Map Key	Number of Records	Direction	Distance (mi/ft)	Elev/Diff (ft)	Site	DB
1	35 of 86	E	0.00 / 0.00	816.00 / -1	**1X BORDEN TRUCKING INC** **3401 ETIWANDA AVE, BLDG 911D** **MIRA LOMA CA 917520000**	HAZNET

SIC Code:		**Mailing City:**	MIRA LOMA
NAICS Code:		**Mailing State:**	CA
EPA ID:	CAC000621864	**Mailing Zip:**	917520000
Create Date:	5/22/1991	**Region Code:**	4
Fac Act Ind:	No	**Owner Name:**	BORDEN TRUCKING INC
Inact Date:	10/25/2000	**Owner Addr 1:**	--
County Code:	33	**Owner Addr 2:**	
County Name:	Riverside	**Owner City:**	--
Mail Name:		**Owner State:**	99
Mailing Addr 1:	--	**Owner Zip:**	--
Mailing Addr 2:		**Owner Phone:**	0000000000
Owner Fax:			

Contact Information

--	--
Contact Name:	LANCE CANSDALE/VP
Street Address 1:	--

Map Key	Number of Records	Direction	Distance (mi/ft)	Elev/Diff (ft)	Site	DB

Street Address 2:	
City:	--
State:	99
Zip:	--
Phone:	7146851548
--	--

Map Key	Number of Records	Direction	Distance (mi/ft)	Elev/Diff (ft)	Site	DB
1	36 of 86	E	0.00 / 0.00	816.00 / -1	NORTH AMERICAN CAR CORPORATION 3401 ETIWANDA AVENUE MIRA LOMA CA 917570000	HAZNET

SIC Code:		**Mailing City:**	CHICAGO
NAICS Code:	3339	**Mailing State:**	IL
EPA ID:	CAD091927095	**Mailing Zip:**	606030000
Create Date:	7/23/1982	**Region Code:**	4
Fac Act Ind:	No	**Owner Name:**	NORTH AMERICAN CAR CORPORATION
Inact Date:	12/31/1899	**Owner Addr 1:**	222 S. RIVERSIDE PLAZA
County Code:	33	**Owner Addr 2:**	
County Name:	Riverside	**Owner City:**	CHICAGO
Mail Name:		**Owner State:**	IL
Mailing Addr 1:	33 WEST MONROE	**Owner Zip:**	606060000
Mailing Addr 2:		**Owner Phone:**	3126484000
Owner Fax:			

Contact Information	
--	--
Contact Name:	NORTH AMERICAN CAR CORPORATION
Street Address 1:	222 S. RIVERSIDE PLAZA
Street Address 2:	
City:	CHICAGO
State:	IL
Zip:	606060000
Phone:	3126484000
--	--
--	--
Tanner Information	
--	--
Generator EPA ID:	CAD091927095
Generator County Code:	33
Generator County:	Riverside
TSD EPA ID:	CAT000646117
TSD County Code:	16
TSD County:	Kings
State Waste Code:	172
State Waste Code Desc.:	Metal dust (see 121) and machining waste
Method Code:	D80
Method Description:	Disposal, landfill
Tons:	200.5864
Year:	1993
--	--
Generator EPA ID:	CAD091927095
Generator County Code:	33
Generator County:	Riverside
TSD EPA ID:	CAT000646117
TSD County Code:	16
TSD County:	Kings
State Waste Code:	181
State Waste Code Desc.:	Other inorganic solid waste
Method Code:	D80
Method Description:	Disposal, landfill
Tons:	27.8124
Year:	1993
--	--
Generator EPA ID:	CAD091927095
Generator County Code:	33
Generator County:	Riverside
TSD EPA ID:	CAD008302903

Map Key	Number of Records	Direction	Distance (mi/ft)	Elev/Diff (ft)	Site	DB

TSD County Code:	19
TSD County:	Los Angeles
State Waste Code:	212
State Waste Code Desc.:	Oxygenated solvents (acetone, butanol, ethyl acetate, etc.)
Method Code:	R01
Method Description:	Recycler
Tons:	2.1417
Year:	1993
--	--
Generator EPA ID:	CAD091927095
Generator County Code:	33
Generator County:	Riverside
TSD EPA ID:	CAD008302903
TSD County Code:	19
TSD County:	Los Angeles
State Waste Code:	221
State Waste Code Desc.:	Waste oil and mixed oil
Method Code:	R01
Method Description:	Recycler
Tons:	1.0336
Year:	1993
--	--
Generator EPA ID:	CAD091927095
Generator County Code:	33
Generator County:	Riverside
TSD EPA ID:	CAT000646117
TSD County Code:	16
TSD County:	Kings
State Waste Code:	513
State Waste Code Desc.:	Empty containers less than 30 gallons
Method Code:	D80
Method Description:	Disposal, landfill
Tons:	8.428
Year:	1993
--	--
Generator EPA ID:	CAD091927095
Generator County Code:	33
Generator County:	Riverside
TSD EPA ID:	CAT000646117
TSD County Code:	16
TSD County:	Kings
State Waste Code:	611
State Waste Code Desc.:	Contaminated soil from site clean-up
Method Code:	D80
Method Description:	Disposal, landfill
Tons:	51.4108
Year:	1993
--	--
Generator EPA ID:	CAD091927095
Generator County Code:	33
Generator County:	Riverside
TSD EPA ID:	CAT000646117
TSD County Code:	16
TSD County:	Kings
State Waste Code:	611
State Waste Code Desc.:	Contaminated soil from site clean-up
Method Code:	
Method Description:	
Tons:	9.2708
Year:	1993
--	--

1	***37 of 86***	***E***	***0.00 / 0.00***	***816.00 / -1***	***CALIFORNIA CUSTOM DESIGN*** ***3401 ETIWANDA AVE*** ***MIRA LOMA CA 917520000***	***HAZNET***

SIC Code:		***Mailing City:***	MIRA LOMA
NAICS Code:		***Mailing State:***	CA

EPA ID:	CAD980815468	**Mailing Zip:**	917521128
Create Date:	5/24/1983	**Region Code:**	4
Fac Act Ind:	No	**Owner Name:**	PREDELIVERY SVC CORP
Inact Date:	6/30/1998	**Owner Addr 1:**	3401 ETIWANDA/MIRA LOMA SPACE
County Code:	33	**Owner Addr 2:**	
County Name:	Riverside	**Owner City:**	MIRA LOMA
Mail Name:		**Owner State:**	CA
Mailing Addr 1:	3401 ETIWANDA AVE BLDG 811A	**Owner Zip:**	917520000
Mailing Addr 2:		**Owner Phone:**	7146850151
Owner Fax:			

Contact Information

--	--
Contact Name:	EDWARD N SILVA
Street Address 1:	INACTIVE PER VQ98 - BMI
Street Address 2:	
City:	MIRA LOMA
State:	CA
Zip:	917520000
Phone:	9096850151
--	--
--	--

Tanner Information

--	--
Generator EPA ID:	CAD980815468
Generator County Code:	33
Generator County:	Riverside
TSD EPA ID:	CAD008252405
TSD County Code:	19
TSD County:	Los Angeles
State Waste Code:	***
State Waste Code Desc.:	Invalid waste code
Method Code:	R01
Method Description:	Recycler
Tons:	0.1334
Year:	1996
--	--
Generator EPA ID:	CAD980815468
Generator County Code:	33
Generator County:	Riverside
TSD EPA ID:	CAD008252405
TSD County Code:	19
TSD County:	Los Angeles
State Waste Code:	214
State Waste Code Desc.:	Unspecified solvent mixture
Method Code:	R01
Method Description:	Recycler
Tons:	2.574
Year:	1993
--	--
Generator EPA ID:	CAD980815468
Generator County Code:	33
Generator County:	Riverside
TSD EPA ID:	CAD008252405
TSD County Code:	19
TSD County:	Los Angeles
State Waste Code:	214
State Waste Code Desc.:	Unspecified solvent mixture
Method Code:	R01
Method Description:	Recycler
Tons:	2.3076
Year:	1994
--	--
Generator EPA ID:	CAD980815468
Generator County Code:	33
Generator County:	Riverside
TSD EPA ID:	CAD008252405
TSD County Code:	19
TSD County:	Los Angeles

State Waste Code:	214
State Waste Code Desc.:	Unspecified solvent mixture
Method Code:	R01
Method Description:	Recycler
Tons:	0.234
Year:	1995
--	--
Generator EPA ID:	CAD980815468
Generator County Code:	33
Generator County:	Riverside
TSD EPA ID:	CAD008252405
TSD County Code:	19
TSD County:	Los Angeles
State Waste Code:	214
State Waste Code Desc.:	Unspecified solvent mixture
Method Code:	R01
Method Description:	Recycler
Tons:	1.2996
Year:	1996
--	--
Generator EPA ID:	CAD980815468
Generator County Code:	33
Generator County:	Riverside
TSD EPA ID:	CAD008252405
TSD County Code:	19
TSD County:	Los Angeles
State Waste Code:	214
State Waste Code Desc.:	Unspecified solvent mixture
Method Code:	R01
Method Description:	Recycler
Tons:	0.9108
Year:	1997
--	--
Generator EPA ID:	CAD980815468
Generator County Code:	33
Generator County:	Riverside
TSD EPA ID:	CAD008252405
TSD County Code:	19
TSD County:	Los Angeles
State Waste Code:	214
State Waste Code Desc.:	Unspecified solvent mixture
Method Code:	
Method Description:	
Tons:	0.288
Year:	1993
--	--
Generator EPA ID:	CAD980815468
Generator County Code:	33
Generator County:	Riverside
TSD EPA ID:	CAD008252405
TSD County Code:	19
TSD County:	Los Angeles
State Waste Code:	214
State Waste Code Desc.:	Unspecified solvent mixture
Method Code:	
Method Description:	
Tons:	0.198
Year:	1994
--	--
Generator EPA ID:	CAD980815468
Generator County Code:	33
Generator County:	Riverside
TSD EPA ID:	CAD008252405
TSD County Code:	19
TSD County:	Los Angeles
State Waste Code:	331
State Waste Code Desc.:	Off-specification, aged or surplus organics
Method Code:	R01
Method Description:	Recycler

Tons:	2.277
Year:	1994
--	--
Generator EPA ID:	CAD980815468
Generator County Code:	33
Generator County:	Riverside
TSD EPA ID:	CAD008252405
TSD County Code:	19
TSD County:	Los Angeles
State Waste Code:	343
State Waste Code Desc.:	Unspecified organic liquid mixture
Method Code:	R01
Method Description:	Recycler
Tons:	0.663
Year:	1994
--	--
Generator EPA ID:	CAD980815468
Generator County Code:	33
Generator County:	Riverside
TSD EPA ID:	CAD008302903
TSD County Code:	19
TSD County:	Los Angeles
State Waste Code:	461
State Waste Code Desc.:	Paint sludge
Method Code:	R01
Method Description:	Recycler
Tons:	1.6054
Year:	1995
--	--
Generator EPA ID:	CAD980815468
Generator County Code:	33
Generator County:	Riverside
TSD EPA ID:	CAT080022148
TSD County Code:	36
TSD County:	San Bernardino
State Waste Code:	791
State Waste Code Desc.:	Liquids with pH <= 2
Method Code:	H01
Method Description:	Transfer station
Tons:	0.0208
Year:	1994
--	--
Generator EPA ID:	CAD980815468
Generator County Code:	33
Generator County:	Riverside
TSD EPA ID:	CAD008252405
TSD County Code:	19
TSD County:	Los Angeles
State Waste Code:	
State Waste Code Desc.:	
Method Code:	R01
Method Description:	Recycler
Tons:	0
Year:	1994
--	--
Generator EPA ID:	CAD980815468
Generator County Code:	33
Generator County:	Riverside
TSD EPA ID:	CAD008252405
TSD County Code:	19
TSD County:	Los Angeles
State Waste Code:	
State Waste Code Desc.:	
Method Code:	R01
Method Description:	Recycler
Tons:	0
Year:	1997
--	--

Map Key	Number of Records	Direction	Distance (mi/ft)	Elev/Diff (ft)	Site	DB
1	38 of 86	E	0.00 / 0.00	816.00 / -1	BORDEN TRUCKING INC DBA BORDEN LOGISTICS 3401 ETIWANDA AVE MIRA LOMA CA 917520000	HAZNET

SIC Code: 4214
NAICS Code: 48411
EPA ID: CAL000057014
Create Date: 7/22/1994
Fac Act Ind: No
Inact Date: 6/30/2013
County Code: 33
County Name: Riverside
Mail Name: SP CTR BLDG 911D
Mailing Addr 1: 3810 WACKER DR
Mailing Addr 2:
Owner Fax: 0000000000

Mailing City: MIRA LOMA
Mailing State: CA
Mailing Zip: 917520000
Region Code: 4
Owner Name: BORDEN TRUCKING INC
Owner Addr 1: 3810 WACKER DR
Owner Addr 2:
Owner City: MIRA LOMA
Owner State: CA
Owner Zip: 917520000
Owner Phone: 9096851548

Contact Information
-- --
Contact Name: ANTHONY STEEN-PRESIDENT
Street Address 1: 3810 WACKER DR
Street Address 2:
City: MIRA LOMA
State: CA
Zip: 917520000
Phone: 9516851548
-- --

Map Key	Number of Records	Direction	Distance (mi/ft)	Elev/Diff (ft)	Site	DB
1	39 of 86	E	0.00 / 0.00	816.00 / -1	DISTRIBUTION LOGISTICS MNGMNT INC 3401 ETIWANDA AVE BLDG 831 MIRA LOMA CA 917520000	HAZNET

SIC Code:
NAICS Code: 4841
EPA ID: CAL000220952
Create Date: 3/20/2000
Fac Act Ind: No
Inact Date: 6/30/2002
County Code: 33
County Name: Riverside
Mail Name:
Mailing Addr 1: PO BOX 335
Mailing Addr 2:
Owner Fax:

Mailing City: MIRA LOMA
Mailing State: CA
Mailing Zip: 917520000
Region Code: 4
Owner Name: DISTRIBUTION LOGISTICS MNT INC
Owner Addr 1: PO BOX 335
Owner Addr 2:
Owner City: MIRA LOMA
Owner State: CA
Owner Zip: 917520000
Owner Phone: 9096858838

Contact Information
-- --
Contact Name: GREG HAYS-GENERAL MGR
Street Address 1: --
Street Address 2:
City: MIRA LOMA
State: CA
Zip: 917520000
Phone: 9096858838
-- --
-- --
Tanner Information
-- --
Generator EPA ID: CAL000220952
Generator County Code: 33
Generator County: Riverside
TSD EPA ID: CAT000613927
TSD County Code: 36
TSD County: San Bernardino
State Waste Code: 134

Map Key	Number of Records	Direction	Distance (mi/ft)	Elev/Diff (ft)	Site	DB

State Waste Code Desc.:	Aqueous solution with total organic residues less than 10 percent
Method Code:	H01
Method Description:	Transfer station
Tons:	0.0672
Year:	2001
--	--

Map Key	Number of Records	Direction	Distance (mi/ft)	Elev/Diff (ft)	Site	DB
1	40 of 86	E	0.00 / 0.00	816.00 / -1	NELSON-BALL PAPER PRODUCTS 3401 ETIWANDA AVE 931A MIRA LOMA CA 917520000	HAZNET

SIC Code:		**Mailing City:**	ONTARIO
NAICS Code:		**Mailing State:**	CA
EPA ID:	CAL000026964	**Mailing Zip:**	717610000
Create Date:	5/9/1990	**Region Code:**	4
Fac Act Ind:	No	**Owner Name:**	NELSON-BALL PAPER
Inact Date:	6/30/2005	**Owner Addr 1:**	3401 ETIWANDA AVE 931A
County Code:	33	**Owner Addr 2:**	
County Name:	Riverside	**Owner City:**	MIRA LOMA
Mail Name:		**Owner State:**	CA
Mailing Addr 1:	4502 E AIRPORT DRIVE	**Owner Zip:**	917520000
Mailing Addr 2:		**Owner Phone:**	7146855544
Owner Fax:			

Contact Information	
--	--
Contact Name:	PETE MENESES
Street Address 1:	INACT 99VQ FINAL NOTICE - BATCH
Street Address 2:	4/11/00
City:	MIRA LOMA
State:	CA
Zip:	917520000
Phone:	7146855544
--	--
--	--
Tanner Information	
--	--
Generator EPA ID:	CAL000026964
Generator County Code:	33
Generator County:	Riverside
TSD EPA ID:	CAT080013352
TSD County Code:	19
TSD County:	Los Angeles
State Waste Code:	135
State Waste Code Desc.:	Unspecified aqueous solution
Method Code:	R01
Method Description:	Recycler
Tons:	0.882
Year:	2004
--	--
Generator EPA ID:	CAL000026964
Generator County Code:	33
Generator County:	Riverside
TSD EPA ID:	CAT080013352
TSD County Code:	19
TSD County:	Los Angeles
State Waste Code:	221
State Waste Code Desc.:	Waste oil and mixed oil
Method Code:	R01
Method Description:	Recycler
Tons:	0.836
Year:	2004
--	--
Generator EPA ID:	CAL000026964
Generator County Code:	33
Generator County:	Riverside
TSD EPA ID:	CAT080013352

TSD County Code:	19
TSD County:	Los Angeles
State Waste Code:	223
State Waste Code Desc.:	Unspecified oil-containing waste
Method Code:	R01
Method Description:	Recycler
Tons:	0.4587
Year:	2003
--	--
Generator EPA ID:	CAL000026964
Generator County Code:	33
Generator County:	Riverside
TSD EPA ID:	CAT080033681
TSD County Code:	19
TSD County:	Los Angeles
State Waste Code:	343
State Waste Code Desc.:	Unspecified organic liquid mixture
Method Code:	D80
Method Description:	Disposal, landfill
Tons:	1.428
Year:	2001
--	--
Generator EPA ID:	CAL000026964
Generator County Code:	33
Generator County:	Riverside
TSD EPA ID:	CAT080013352
TSD County Code:	19
TSD County:	Los Angeles
State Waste Code:	343
State Waste Code Desc.:	Unspecified organic liquid mixture
Method Code:	R01
Method Description:	Recycler
Tons:	0.374
Year:	2000
--	--
Generator EPA ID:	CAL000026964
Generator County Code:	33
Generator County:	Riverside
TSD EPA ID:	CAT080033681
TSD County Code:	19
TSD County:	Los Angeles
State Waste Code:	343
State Waste Code Desc.:	Unspecified organic liquid mixture
Method Code:	R01
Method Description:	Recycler
Tons:	0.748
Year:	2002
--	--
Generator EPA ID:	CAL000026964
Generator County Code:	33
Generator County:	Riverside
TSD EPA ID:	CAT080033681
TSD County Code:	19
TSD County:	Los Angeles
State Waste Code:	343
State Waste Code Desc.:	Unspecified organic liquid mixture
Method Code:	R01
Method Description:	Recycler
Tons:	0.748
Year:	2003
--	--
Generator EPA ID:	CAL000026964
Generator County Code:	33
Generator County:	Riverside
TSD EPA ID:	CAT080013352
TSD County Code:	19
TSD County:	Los Angeles
State Waste Code:	343
State Waste Code Desc.:	Unspecified organic liquid mixture

Map Key	Number of Records	Direction	Distance (mi/ft)	Elev/Diff (ft)	Site	DB

Method Code:	R01
Method Description:	Recycler
Tons:	0.374
Year:	2004
--	--
Generator EPA ID:	CAL000026964
Generator County Code:	33
Generator County:	Riverside
TSD EPA ID:	CAT080033681
TSD County Code:	19
TSD County:	Los Angeles
State Waste Code:	343
State Waste Code Desc.:	Unspecified organic liquid mixture
Method Code:	R01
Method Description:	Recycler
Tons:	0.663
Year:	2004
--	--
Generator EPA ID:	CAL000026964
Generator County Code:	33
Generator County:	Riverside
TSD EPA ID:	CAT080033681
TSD County Code:	19
TSD County:	Los Angeles
State Waste Code:	352
State Waste Code Desc.:	Other organic solids
Method Code:	D80
Method Description:	Disposal, landfill
Tons:	0.1
Year:	2001
--	--
Generator EPA ID:	CAL000026964
Generator County Code:	33
Generator County:	Riverside
TSD EPA ID:	CAT080033681
TSD County Code:	19
TSD County:	Los Angeles
State Waste Code:	352
State Waste Code Desc.:	Other organic solids
Method Code:	R01
Method Description:	Recycler
Tons:	0.3
Year:	2004
--	--

Map Key	Number of Records	Direction	Distance (mi/ft)	Elev/Diff (ft)	Site	DB
1	41 of 86	E	0.00 / 0.00	816.00 / -1	SPACE CENTER 3401 ETIWANDA AVE 831D MIRA LOMA CA 917521128	HAZNET

SIC Code:	7538	**Mailing City:**	MIRA LOMA
NAICS Code:	811111	**Mailing State:**	CA
EPA ID:	CAC002713667	**Mailing Zip:**	91752
Create Date:	12/7/2012	**Region Code:**	4
Fac Act Ind:	No	**Owner Name:**	SPACE CENTER
Inact Date:	3/8/2013	**Owner Addr 1:**	3401 ETIWANDA AVE
County Code:	33	**Owner Addr 2:**	LEASING OFFICE
County Name:	Riverside	**Owner City:**	MIRA LOMA
Mail Name:		**Owner State:**	CA
Mailing Addr 1:	3401 ETIWANDA AVE	**Owner Zip:**	91752
Mailing Addr 2:	LEASING OFFICE	**Owner Phone:**	9516855221
Owner Fax:	9516853478		

Contact Information

--	--
Contact Name:	PATTY JETT
Street Address 1:	3401 ETIWANDA AVE
Street Address 2:	LEASING OFFICE
City:	MIRA LOMA

Map Key	Number of Records	Direction	Distance (mi/ft)	Elev/Diff (ft)	Site	DB

State:	CA
Zip:	91752
Phone:	9516855221
--	--

Map Key	Number of Records	Direction	Distance (mi/ft)	Elev/Diff (ft)	Site	DB
1	42 of 86	E	0.00 / 0.00	816.00 / -1	GTE SCRAP YARD 3401 ETIWANDA MIRA LOMA CA 917520000	HAZNET

SIC Code:		**Mailing City:**	CHINO
NAICS Code:		**Mailing State:**	CA
EPA ID:	CAD981393945	**Mailing Zip:**	917080000
Create Date:	4/10/1987	**Region Code:**	4
Fac Act Ind:	No	**Owner Name:**	--
Inact Date:	1/1/1995	**Owner Addr 1:**	--
County Code:	33	**Owner Addr 2:**	
County Name:	Riverside	**Owner City:**	--
Mail Name:		**Owner State:**	99
Mailing Addr 1:	P O BOX 725	**Owner Zip:**	--
Mailing Addr 2:		**Owner Phone:**	0000000000
Owner Fax:			

Contact Information

--	--
Contact Name:	INACTIVE PER SURVEY 12-22-94
Street Address 1:	LH
Street Address 2:	
City:	--
State:	99
Zip:	--
Phone:	--
--	--

Map Key	Number of Records	Direction	Distance (mi/ft)	Elev/Diff (ft)	Site	DB
1	43 of 86	E	0.00 / 0.00	816.00 / -1	CPS EXPRESS INC 3401 ETIWANDA AVE BLDG 621 MIRA LOMA CA 917520000	HAZNET

SIC Code:		**Mailing City:**	MIRA LOMA
NAICS Code:		**Mailing State:**	CA
EPA ID:	CAL000023295	**Mailing Zip:**	917520000
Create Date:	11/14/1989	**Region Code:**	4
Fac Act Ind:	No	**Owner Name:**	CPS EXPRESS INC SPACE
Inact Date:	6/30/1995	**Owner Addr 1:**	--
County Code:	33	**Owner Addr 2:**	
County Name:	Riverside	**Owner City:**	--
Mail Name:		**Owner State:**	99
Mailing Addr 1:	P O BOX 248	**Owner Zip:**	--
Mailing Addr 2:		**Owner Phone:**	0000000000
Owner Fax:			

Contact Information

--	--
Contact Name:	DEACT PER 95 FEE FORM -P.H.
Street Address 1:	--
Street Address 2:	
City:	--
State:	99
Zip:	--
Phone:	--
--	--

Map Key	Number of Records	Direction	Distance (mi/ft)	Elev/Diff (ft)	Site	DB
1	44 of 86	E	0.00 / 0.00	816.00 / -1	MCVEIGH TRANSPORTATION 3401 ETIWANDA MIRA LOMA CA 900000000	HAZNET

SIC Code:		**Mailing City:**	MIRA LOMA

Map Key	Number of Records	Direction	Distance (mi/ft)	Elev/Diff (ft)	Site	DB

NAICS Code:		**Mailing State:**	CA
EPA ID:	CAL000095334	**Mailing Zip:**	900000000
Create Date:	7/13/1993	**Region Code:**	4
Fac Act Ind:	No	**Owner Name:**	--
Inact Date:	6/30/1994	**Owner Addr 1:**	--
County Code:	33	**Owner Addr 2:**	
County Name:	Riverside	**Owner City:**	--
Mail Name:		**Owner State:**	99
Mailing Addr 1:	3401 ETIWANDA	**Owner Zip:**	--
Mailing Addr 2:		**Owner Phone:**	0000000000
Owner Fax:			

Contact Information

--	--
Contact Name:	UNDELIVERABLE PER FEES 6/94
Street Address 1:	--
Street Address 2:	
City:	--
State:	99
Zip:	--
Phone:	--
--	--
--	--

Tanner Information

--	--
Generator EPA ID:	CAL000095334
Generator County Code:	33
Generator County:	Riverside
TSD EPA ID:	CAD093459485
TSD County Code:	10
TSD County:	Fresno
State Waste Code:	214
State Waste Code Desc.:	Unspecified solvent mixture
Method Code:	H01
Method Description:	Transfer station
Tons:	0.0288
Year:	1995
--	--

Map Key	Number of Records	Direction	Distance (mi/ft)	Elev/Diff (ft)	Site	DB
1	45 of 86	E	0.00 / 0.00	816.00 / -1	**UNION PACIFIC RAILROAD** **3401 ETIWANDA AVE** **MIRA LOMA CA 917520000**	HAZNET

SIC Code:		**Mailing City:**	OMAHA
NAICS Code:		**Mailing State:**	NE
EPA ID:	CAC000883368	**Mailing Zip:**	601790000
Create Date:	3/7/1994	**Region Code:**	4
Fac Act Ind:	No	**Owner Name:**	UNION PACIFIC RAILROAD
Inact Date:	10/25/2000	**Owner Addr 1:**	1416 DODGE ST
County Code:	33	**Owner Addr 2:**	
County Name:	Riverside	**Owner City:**	OMAHA
Mail Name:		**Owner State:**	NE
Mailing Addr 1:	1416 DODGE ST	**Owner Zip:**	601790000
Mailing Addr 2:		**Owner Phone:**	4022712235
Owner Fax:			

Contact Information

--	--
Contact Name:	DEBRA BLANCHARD/MGR COMLIANCE
Street Address 1:	1416 DODGE ST
Street Address 2:	
City:	OMAHA
State:	NE
Zip:	601790000
Phone:	4022712235
--	--

Map Key	Number of Records	Direction	Distance (mi/ft)	Elev/Diff (ft)	Site	DB
1	46 of 86	E	0.00 / 0.00	816.00 / -1	SPACE CENTER MIRA LOMA 3401 ETIWANDA AVE MIRA LOMA CA 917520000	HAZNET

SIC Code:
NAICS Code:
EPA ID: CAC001224328
Create Date: 1/17/1997
Fac Act Ind: No
Inact Date: 10/25/2000
County Code: 33
County Name: Riverside
Mail Name:
Mailing Addr 1: 3401 ETIWANDA AVE
Mailing Addr 2:
Owner Fax:

Mailing City: MIRA LOMA
Mailing State: CA
Mailing Zip: 917520000
Region Code: 4
Owner Name: SPACE CENTER MIRA LOMA
Owner Addr 1: 3401 ETIWANDA AVE
Owner Addr 2:
Owner City: MAIRA LOMA
Owner State: CA
Owner Zip: 917520000
Owner Phone: 9096855221

Contact Information
-- --
Contact Name: MIKE THIES
Street Address 1: 3401 ETIWANDA AVE
Street Address 2:
City: MAIRA LOMA
State: CA
Zip: 917520000
Phone: 9096855221
-- --
-- --
Tanner Information
-- --
Generator EPA ID: CAC001224328
Generator County Code: 33
Generator County: Riverside
TSD EPA ID: CAT080013352
TSD County Code: 19
TSD County: Los Angeles
State Waste Code: 241
State Waste Code Desc.: Tank bottom waste
Method Code: R01
Method Description: Recycler
Tons: 100.7472
Year: 1997
-- --
Generator EPA ID: CAC001224328
Generator County Code: 33
Generator County: Riverside
TSD EPA ID: CAT080013352
TSD County Code: 19
TSD County: Los Angeles
State Waste Code: 241
State Waste Code Desc.: Tank bottom waste
Method Code: R01
Method Description: Recycler
Tons: 2.919
Year: 1999
-- --
Generator EPA ID: CAC001224328
Generator County Code: 33
Generator County: Riverside
TSD EPA ID: CAD982484933
TSD County Code: 36
TSD County: San Bernardino
State Waste Code: 512
State Waste Code Desc.: Other empty containers 30 gallons or more
Method Code: R01
Method Description: Recycler
Tons: 12
Year: 1997
-- --

Map Key	Number of Records	Direction	Distance (mi/ft)	Elev/Diff (ft)	Site	DB
1	47 of 86	E	0.00 / 0.00	816.00 / -1	1X SPACE CTR MIRA LOMA INC 3401 ETIWANDA AVE MIRA LOMA CA 917520000	HAZNET

SIC Code:
NAICS Code:
EPA ID: CAC000017970
Create Date: 6/18/1987
Fac Act Ind: No
Inact Date: 12/31/1899
County Code: 33
County Name: Riverside
Mail Name:
Mailing Addr 1: 3401 ETIWANDA AVE
Mailing Addr 2:
Owner Fax:

Mailing City: MIRA LOMA
Mailing State: CA
Mailing Zip: 917520000
Region Code: 4
Owner Name: --
Owner Addr 1: --
Owner Addr 2:
Owner City: --
Owner State: 99
Owner Zip: --
Owner Phone: 0000000000

Contact Information

--	--
Contact Name:	MIKE THIES
Street Address 1:	--
Street Address 2:	
City:	--
State:	99
Zip:	--
Phone:	7146855221
--	--
--	--

Tanner Information

--	--
Generator EPA ID:	CAC000017970
Generator County Code:	33
Generator County:	Riverside
TSD EPA ID:	AZC950823111
TSD County Code:	99
TSD County:	Unknown
State Waste Code:	151
State Waste Code Desc.:	Asbestos containing waste
Method Code:	H132
Method Description:	LANDFILL OR SURFACE IMPOUNDMENT THAT WILL BE CLOSED AS LANDFILL(TO INCLUDE ON-SITE TREATMENT AND/OR STABILIZATION)
Tons:	4
Year:	2010
--	--
Generator EPA ID:	CAC000017970
Generator County Code:	33
Generator County:	Riverside
TSD EPA ID:	CAD009007626
TSD County Code:	19
TSD County:	Los Angeles
State Waste Code:	151
State Waste Code Desc.:	Asbestos containing waste
Method Code:	D80
Method Description:	Disposal, landfill
Tons:	0.927
Year:	1993
--	--
Generator EPA ID:	CAC000017970
Generator County Code:	33
Generator County:	Riverside
TSD EPA ID:	CAD009007626
TSD County Code:	19
TSD County:	Los Angeles
State Waste Code:	151
State Waste Code Desc.:	Asbestos containing waste
Method Code:	D80
Method Description:	Disposal, landfill

Tons:	0.4214
Year:	1997
--	--
Generator EPA ID:	CAC000017970
Generator County Code:	33
Generator County:	Riverside
TSD EPA ID:	CAD028409019
TSD County Code:	19
TSD County:	Los Angeles
State Waste Code:	181
State Waste Code Desc.:	Other inorganic solid waste
Method Code:	H141
Method Description:	STORAGE, BULKING, AND/OR TRANSFER OFF SITE--NO TREATMENT/REOVERY (H010-H129) OR (H131-H135)
Tons:	0.125
Year:	2011
--	--
Generator EPA ID:	CAC000017970
Generator County Code:	33
Generator County:	Riverside
TSD EPA ID:	CAT080033681
TSD County Code:	19
TSD County:	Los Angeles
State Waste Code:	181
State Waste Code Desc.:	Other inorganic solid waste
Method Code:	D80
Method Description:	Disposal, landfill
Tons:	0.7
Year:	2001
--	--
Generator EPA ID:	CAC000017970
Generator County Code:	33
Generator County:	Riverside
TSD EPA ID:	CAD000088252
TSD County Code:	19
TSD County:	Los Angeles
State Waste Code:	181
State Waste Code Desc.:	Other inorganic solid waste
Method Code:	H01
Method Description:	Transfer station
Tons:	0.1
Year:	1998
--	--
Generator EPA ID:	CAC000017970
Generator County Code:	33
Generator County:	Riverside
TSD EPA ID:	CAD000088252
TSD County Code:	19
TSD County:	Los Angeles
State Waste Code:	181
State Waste Code Desc.:	Other inorganic solid waste
Method Code:	H01
Method Description:	Transfer station
Tons:	0.6
Year:	1999
--	--
Generator EPA ID:	CAC000017970
Generator County Code:	33
Generator County:	Riverside
TSD EPA ID:	CAD028409019
TSD County Code:	19
TSD County:	Los Angeles
State Waste Code:	181
State Waste Code Desc.:	Other inorganic solid waste
Method Code:	H01
Method Description:	Transfer station
Tons:	0.675
Year:	2002
--	--

Map Key	Number of Records	Direction	Distance (mi/ft)	Elev/Diff (ft)	Site	DB

Generator EPA ID:	CAC000017970
Generator County Code:	33
Generator County:	Riverside
TSD EPA ID:	CAT080033681
TSD County Code:	19
TSD County:	Los Angeles
State Waste Code:	331
State Waste Code Desc.:	Off-specification, aged or surplus organics
Method Code:	D80
Method Description:	Disposal, landfill
Tons:	0.3
Year:	1999
--	--
Generator EPA ID:	CAC000017970
Generator County Code:	33
Generator County:	Riverside
TSD EPA ID:	CAT080033681
TSD County Code:	19
TSD County:	Los Angeles
State Waste Code:	352
State Waste Code Desc.:	Other organic solids
Method Code:	D99
Method Description:	Disposal, other
Tons:	2.5284
Year:	1994
--	--
Generator EPA ID:	CAC000017970
Generator County Code:	33
Generator County:	Riverside
TSD EPA ID:	CAD000088252
TSD County Code:	19
TSD County:	Los Angeles
State Waste Code:	352
State Waste Code Desc.:	Other organic solids
Method Code:	H01
Method Description:	Transfer station
Tons:	5.0568
Year:	1996
--	--
Generator EPA ID:	CAC000017970
Generator County Code:	33
Generator County:	Riverside
TSD EPA ID:	CAD028409019
TSD County Code:	19
TSD County:	Los Angeles
State Waste Code:	352
State Waste Code Desc.:	Other organic solids
Method Code:	H01
Method Description:	Transfer station
Tons:	0.5
Year:	2003
--	--
Generator EPA ID:	CAC000017970
Generator County Code:	33
Generator County:	Riverside
TSD EPA ID:	CAD028409019
TSD County Code:	19
TSD County:	Los Angeles
State Waste Code:	352
State Waste Code Desc.:	Other organic solids
Method Code:	H01
Method Description:	Transfer station
Tons:	0.2
Year:	2004
--	--

1	***48 of 86***	***E***	***0.00 / 0.00***	***816.00 / -1***	***KARIS CHAM*** ***3401 ETIWANDA AVE STE 811A***	***HAZNET***

Map Key	Number of Records	Direction	Distance (mi/ft)	Elev/Diff (ft)	Site	DB
					JURUPA VALLEY CA 91752	

SIC Code:	5093	**Mailing City:**	JURUPA VALLEY
NAICS Code:	42193	**Mailing State:**	CA
EPA ID:	CAC002819510	**Mailing Zip:**	91752
Create Date:	6/24/2015	**Region Code:**	4
Fac Act Ind:	No	**Owner Name:**	KARIS CHAM
Inact Date:	9/23/2015	**Owner Addr 1:**	3401 ETIWANDA AVE
County Code:	33	**Owner Addr 2:**	STE 811A
County Name:	Riverside	**Owner City:**	JURUPA VALLEY
Mail Name:		**Owner State:**	CA
Mailing Addr 1:	3401 ETIWANDA AVE	**Owner Zip:**	91752
Mailing Addr 2:	STE 811A	**Owner Phone:**	9516819100
Owner Fax:			

Contact Information

--	--
Contact Name:	VICCI YANG
Street Address 1:	3401 ETIWANDA AVE
Street Address 2:	STE 811A
City:	JURUPA VALLEY
State:	CA
Zip:	91752
Phone:	9516819100
--	--
--	--

Tanner Information

--	--
Generator EPA ID:	CAC002819510
Generator County Code:	33
Generator County:	Riverside
TSD EPA ID:	CAD982444481
TSD County Code:	36
TSD County:	San Bernardino
State Waste Code:	343
State Waste Code Desc.:	Unspecified organic liquid mixture
Method Code:	H141
Method Description:	STORAGE, BULKING, AND/OR TRANSFER OFF SITE--NO TREATMENT/REOVERY (H010-H129) OR (H131-H135)
Tons:	0.748
Year:	2015
--	--

Map Key	Number of Records	Direction	Distance (mi/ft)	Elev/Diff (ft)	Site	DB
1	49 of 86	E	0.00 / 0.00	816.00 / -1	CALIFORNIA CUSTOM DESIGN 3401 ETIWANDA AVE BLDG 811A MIRA LOMA CA 917520000	HAZNET

SIC Code:		**Mailing City:**	MIRA LOMA
NAICS Code:		**Mailing State:**	CA
EPA ID:	CAR000014233	**Mailing Zip:**	917520000
Create Date:	2/26/1997	**Region Code:**	4
Fac Act Ind:	No	**Owner Name:**	PREDELIVERY SERVICE CORP
Inact Date:	6/1/1997	**Owner Addr 1:**	4500 ETIWANDA AVE BLDG A
County Code:	33	**Owner Addr 2:**	
County Name:	Riverside	**Owner City:**	MIRA LOMA
Mail Name:		**Owner State:**	CA
Mailing Addr 1:	3401 ETIWANDA AVE BLDG 811A	**Owner Zip:**	--
Mailing Addr 2:		**Owner Phone:**	0000000000
Owner Fax:			

Contact Information

--	--
Contact Name:	PREDELIVERY SERVICE CORP
Street Address 1:	4500 ETIWANDA AVE BLDG A
Street Address 2:	
City:	MIRA LOMA
State:	CA
Zip:	--

Map Key	Number of Records	Direction	Distance (mi/ft)	Elev/Diff (ft)	Site	DB

Phone:	--
--	--
--	--
Tanner Information	
--	--
Generator EPA ID:	CAR000014233
Generator County Code:	33
Generator County:	Riverside
TSD EPA ID:	CAD000088252
TSD County Code:	19
TSD County:	Los Angeles
State Waste Code:	214
State Waste Code Desc.:	Unspecified solvent mixture
Method Code:	H01
Method Description:	Transfer station
Tons:	0.072
Year:	1997
--	--
Generator EPA ID:	CAR000014233
Generator County Code:	33
Generator County:	Riverside
TSD EPA ID:	CAT080013352
TSD County Code:	19
TSD County:	Los Angeles
State Waste Code:	221
State Waste Code Desc.:	Waste oil and mixed oil
Method Code:	R01
Method Description:	Recycler
Tons:	0.114
Year:	1997
--	--
Generator EPA ID:	CAR000014233
Generator County Code:	33
Generator County:	Riverside
TSD EPA ID:	CAD000088252
TSD County Code:	19
TSD County:	Los Angeles
State Waste Code:	352
State Waste Code Desc.:	Other organic solids
Method Code:	H01
Method Description:	Transfer station
Tons:	0.325
Year:	1997
--	--
Generator EPA ID:	CAR000014233
Generator County Code:	33
Generator County:	Riverside
TSD EPA ID:	CAD000088252
TSD County Code:	19
TSD County:	Los Angeles
State Waste Code:	512
State Waste Code Desc.:	Other empty containers 30 gallons or more
Method Code:	H01
Method Description:	Transfer station
Tons:	0.1
Year:	1997
--	--

1	***50 of 86***	***E***	***0.00 / 0.00***	***816.00 / -1***	***1X PACIFIC FABRIC REELS 3401 ETIWANDA AVE MIRA LOMA CA 917520000***	***HAZNET***

SIC Code:		***Mailing City:***	MIRA LOMA
NAICS Code:		***Mailing State:***	CA
EPA ID:	CAC000867176	***Mailing Zip:***	917520000
Create Date:	5/5/1993	***Region Code:***	3
Fac Act Ind:	No	***Owner Name:***	PACIFIC FABRIC REELS
Inact Date:	10/25/2000	***Owner Addr 1:***	--

Map Key	Number of Records	Direction	Distance (mi/ft)	Elev/Diff (ft)	Site	DB

County Code:	33	**Owner Addr 2:**	
County Name:	Riverside	**Owner City:**	--
Mail Name:		**Owner State:**	99
Mailing Addr 1:	3401 ETIWANDA AVE	**Owner Zip:**	--
Mailing Addr 2:		**Owner Phone:**	0000000000
Owner Fax:			

Contact Information

--	--
Contact Name:	P.F.R. ENVIRONMENTAL SRV
Street Address 1:	--
Street Address 2:	
City:	--
State:	99
Zip:	--
Phone:	8189606106
--	--
--	--

Tanner Information

--	--
Generator EPA ID:	CAC000867176
Generator County Code:	33
Generator County:	Riverside
TSD EPA ID:	CAD000088252
TSD County Code:	19
TSD County:	Los Angeles
State Waste Code:	***
State Waste Code Desc.:	Invalid waste code
Method Code:	H01
Method Description:	Transfer station
Tons:	0.1
Year:	1993
--	--
Generator EPA ID:	CAC000867176
Generator County Code:	33
Generator County:	Riverside
TSD EPA ID:	CAD000088252
TSD County Code:	19
TSD County:	Los Angeles
State Waste Code:	221
State Waste Code Desc.:	Waste oil and mixed oil
Method Code:	H01
Method Description:	Transfer station
Tons:	0.228
Year:	1993
--	--

Map Key	Number of Records	Direction	Distance (mi/ft)	Elev/Diff (ft)	Site	DB
1	51 of 86	E	0.00 / 0.00	816.00 / -1	3401 ETIWANDA AVENUE MIRA LOMA CA 917570000	HIST MANIFEST

Gen EPA ID:	CAD091927095
Create Date:	7/23/1982 0:00:00
Inact Date:	01/01/1900 0:00
Facility Mail Street:	33 WEST MONROE
Facility Mail City:	CHICAGO
Facility Mail State:	IL
Facility Mail Zip:	606030000
Contact Phone(s):	3126484000
File Year(s):	1983; 1984; 1985; 1986; 1987; 1988; 1989; 1990; 1991; 1992
Contact Name(s):	NORTH AMERICAN CAR CORPORATION

Tanner Information

Method Description:	
Tons:	0
Year:	1988
Generator County Code:	33

Generator County: Riverside
Method Code:
Tsd County Code: 99
Tsd County: Unknown
State Waste Code:
State Waste Code Desc:
Tsd Epa ID: AZT050010180

Tanner Information

Method Description:
Tons: 0.22
Year: 1988
Generator County Code: 33
Generator County: Riverside
Method Code:
Tsd County Code: 99
Tsd County: Unknown
State Waste Code: 223
State Waste Code Desc: Unspecified oil-containing waste
Tsd Epa ID: AZT050010180

Tanner Information

Method Description:
Tons: 1.23
Year: 1992
Generator County Code: 33
Generator County: Riverside
Method Code: R01
Tsd County Code: 19
Tsd County: Los Angeles
State Waste Code: 212
State Waste Code Desc: Oxygenated solvents (acetone, butanol, ethyl acetate, etc.)
Tsd Epa ID: CAD008302903

Tanner Information

Method Description:
Tons: 0
Year: 1991
Generator County Code: 33
Generator County: Riverside
Method Code:
Tsd County Code: 99
Tsd County: Unknown
State Waste Code:
State Waste Code Desc:
Tsd Epa ID: AZT050010180

Tanner Information

Method Description:
Tons: 3.66
Year: 1991
Generator County Code: 33
Generator County: Riverside
Method Code:
Tsd County Code: 19
Tsd County: Los Angeles
State Waste Code: 135
State Waste Code Desc: Unspecified aqueous solution
Tsd Epa ID: CAD008302903

Tanner Information

Method Description:
Tons: 4.21
Year: 1990
Generator County Code: 33
Generator County: Riverside
Method Code: 3
Tsd County Code: 16
Tsd County: Kings
State Waste Code:
State Waste Code Desc:
Tsd Epa ID: CAT000646117

Tanner Information

Method Description:
Tons: 101.13
Year: 1984
Generator County Code: 33
Generator County: Riverside
Method Code: D80
Tsd County Code: 19
Tsd County: Los Angeles
State Waste Code: 611
State Waste Code Desc: Contaminated soil from site clean-up
Tsd Epa ID: CAD067786749

Tanner Information

Method Description:
Tons: 1.14
Year: 1989
Generator County Code: 33
Generator County: Riverside
Method Code:
Tsd County Code: 19
Tsd County: Los Angeles
State Waste Code:
State Waste Code Desc:
Tsd Epa ID: CAD008302903

Tanner Information

Method Description:
Tons: 0
Year: 1987
Generator County Code: 33
Generator County: Riverside
Method Code: 3
Tsd County Code: 16
Tsd County: Kings
State Waste Code:
State Waste Code Desc:
Tsd Epa ID: CAT000646117

Tanner Information

Method Description:
Tons: 2.75
Year: 1990
Generator County Code: 33
Generator County: Riverside

Method Code: 1
Tsd County Code: 19
Tsd County: Los Angeles
State Waste Code:
State Waste Code Desc:
Tsd Epa ID: CAD008302903

Tanner Information

Method Description:
Tons: 155.91
Year: 1983
Generator County Code: 33
Generator County: Riverside
Method Code: D80
Tsd County Code: 19
Tsd County: Los Angeles
State Waste Code: 611
State Waste Code Desc: Contaminated soil from site clean-up
Tsd Epa ID: CAD067786749

Tanner Information

Method Description:
Tons: 25.28
Year: 1991
Generator County Code: 33
Generator County: Riverside
Method Code: D80
Tsd County Code: 16
Tsd County: Kings
State Waste Code: 331
State Waste Code Desc: Off-specification, aged or surplus organics
Tsd Epa ID: CAT000646117

Tanner Information

Method Description:
Tons: 10.11
Year: 1991
Generator County Code: 33
Generator County: Riverside
Method Code: D80
Tsd County Code: 16
Tsd County: Kings
State Waste Code: 611
State Waste Code Desc: Contaminated soil from site clean-up
Tsd Epa ID: CAT000646117

Tanner Information

Method Description:
Tons: 15.17
Year: 1990
Generator County Code: 33
Generator County: Riverside
Method Code: D80
Tsd County Code: 16
Tsd County: Kings
State Waste Code: 331
State Waste Code Desc: Off-specification, aged or surplus organics
Tsd Epa ID: CAT000646117

Tanner Information

Method Description:
Tons: 0
Year: 1991
Generator County Code: 33
Generator County: Riverside
Method Code:
Tsd County Code: 19
Tsd County: Los Angeles
State Waste Code:
State Waste Code Desc:
Tsd Epa ID: CAD028409019

Tanner Information

Method Description:
Tons: 0
Year: 1990
Generator County Code: 33
Generator County: Riverside
Method Code:
Tsd County Code: 19
Tsd County: Los Angeles
State Waste Code:
State Waste Code Desc:
Tsd Epa ID: CAD008302903

Tanner Information

Method Description:
Tons: 0
Year: 1992
Generator County Code: 33
Generator County: Riverside
Method Code:
Tsd County Code: 19
Tsd County: Los Angeles
State Waste Code:
State Waste Code Desc:
Tsd Epa ID: CAD008302903

Tanner Information

Method Description:
Tons: 0.12
Year: 1992
Generator County Code: 33
Generator County: Riverside
Method Code: R01
Tsd County Code: 19
Tsd County: Los Angeles
State Waste Code: 221
State Waste Code Desc: Waste oil and mixed oil
Tsd Epa ID: CAD008302903

Tanner Information

Method Description:
Tons: 0
Year: 1992
Generator County Code: 33
Generator County: Riverside
Method Code:

Tsd County Code: 16
Tsd County: Kings
State Waste Code:
State Waste Code Desc:
Tsd Epa ID: CAT000646117

Tanner Information

Method Description:
Tons: 12.64
Year: 1983
Generator County Code: 33
Generator County: Riverside
Method Code: 3
Tsd County Code: 19
Tsd County: Los Angeles
State Waste Code: 611
State Waste Code Desc: Contaminated soil from site clean-up
Tsd Epa ID: CAD067786749

Tanner Information

Method Description:
Tons: 0
Year: 1984
Generator County Code: 33
Generator County: Riverside
Method Code:
Tsd County Code: 19
Tsd County: Los Angeles
State Waste Code:
State Waste Code Desc:
Tsd Epa ID: CAD067786749

Tanner Information

Method Description:
Tons: 0.12
Year: 1991
Generator County Code: 33
Generator County: Riverside
Method Code: R01
Tsd County Code: 19
Tsd County: Los Angeles
State Waste Code: 212
State Waste Code Desc: Oxygenated solvents (acetone, butanol, ethyl acetate, etc.)
Tsd Epa ID: CAD008302903

Tanner Information

Method Description:
Tons: 8.42
Year: 1986
Generator County Code: 33
Generator County: Riverside
Method Code: 3
Tsd County Code: 16
Tsd County: Kings
State Waste Code: 611
State Waste Code Desc: Contaminated soil from site clean-up
Tsd Epa ID: CAT000646117

Tanner Information

Method Description:
Tons: 19.53
Year: 1988
Generator County Code: 33
Generator County: Riverside
Method Code: R01
Tsd County Code: 19
Tsd County: Los Angeles
State Waste Code: 221
State Waste Code Desc: Waste oil and mixed oil
Tsd Epa ID: CAD008302903

Tanner Information

Method Description:
Tons: 0.45
Year: 1988
Generator County Code: 33
Generator County: Riverside
Method Code: UNK
Tsd County Code: 16
Tsd County: Kings
State Waste Code: 331
State Waste Code Desc: Off-specification, aged or surplus organics
Tsd Epa ID: CAT000646117

Tanner Information

Method Description:
Tons: 0.91
Year: 1987
Generator County Code: 33
Generator County: Riverside
Method Code: T01
Tsd County Code: 16
Tsd County: Kings
State Waste Code: 341
State Waste Code Desc: Organic liquids (nonsolvents) with halogens
Tsd Epa ID: CAT000646117

Tanner Information

Method Description:
Tons: 0.12
Year: 1991
Generator County Code: 33
Generator County: Riverside
Method Code: R01
Tsd County Code: 19
Tsd County: Los Angeles
State Waste Code: 221
State Waste Code Desc: Waste oil and mixed oil
Tsd Epa ID: CAD008302903

Tanner Information

Method Description:
Tons: 0
Year: 1983
Generator County Code: 33
Generator County: Riverside
Method Code:
Tsd County Code: 19

Tsd County: Los Angeles
State Waste Code:
State Waste Code Desc:
Tsd Epa ID: CAD067786749

Tanner Information

Method Description:
Tons: 0.22
Year: 1989
Generator County Code: 33
Generator County: Riverside
Method Code:
Tsd County Code: 19
Tsd County: Los Angeles
State Waste Code: 213
State Waste Code Desc: Hydrocarbon solvents (benzene, hexane, Stoddard, Etc.)
Tsd Epa ID: CAD008302903

Tanner Information

Method Description:
Tons: 136.53
Year: 1989
Generator County Code: 33
Generator County: Riverside
Method Code: D80
Tsd County Code: 16
Tsd County: Kings
State Waste Code: 611
State Waste Code Desc: Contaminated soil from site clean-up
Tsd Epa ID: CAT000646117

Tanner Information

Method Description:
Tons: 0
Year: 1986
Generator County Code: 33
Generator County: Riverside
Method Code: 3
Tsd County Code: 42
Tsd County: Santa Barbara
State Waste Code: 491
State Waste Code Desc: Unspecified sludge waste
Tsd Epa ID: CAD020748125

Tanner Information

Method Description:
Tons: 25.28
Year: 1986
Generator County Code: 33
Generator County: Riverside
Method Code: UNK
Tsd County Code: 16
Tsd County: Kings
State Waste Code: 611
State Waste Code Desc: Contaminated soil from site clean-up
Tsd Epa ID: CAT000646117

Tanner Information

Method Description:
Tons: 0
Year: 1985
Generator County Code: 33
Generator County: Riverside
Method Code:
Tsd County Code: 16
Tsd County: Kings
State Waste Code:
State Waste Code Desc:
Tsd Epa ID: CAT000646117

Tanner Information

Method Description:
Tons: 0.41
Year: 1987
Generator County Code: 33
Generator County: Riverside
Method Code: 1
Tsd County Code: 19
Tsd County: Los Angeles
State Waste Code: 212
State Waste Code Desc: Oxygenated solvents (acetone, butanol, ethyl acetate, etc.)
Tsd Epa ID: CAD008302903

Tanner Information

Method Description:
Tons: 2.06
Year: 1989
Generator County Code: 33
Generator County: Riverside
Method Code:
Tsd County Code: 16
Tsd County: Kings
State Waste Code: 352
State Waste Code Desc: Other organic solids
Tsd Epa ID: CAT000646117

Tanner Information

Method Description:
Tons: 0
Year: 1990
Generator County Code: 33
Generator County: Riverside
Method Code:
Tsd County Code: 16
Tsd County: Kings
State Waste Code:
State Waste Code Desc:
Tsd Epa ID: CAT000646117

Tanner Information

Method Description:
Tons: 0.91
Year: 1988
Generator County Code: 33
Generator County: Riverside
Method Code:
Tsd County Code: 99
Tsd County: Unknown

State Waste Code: 212
State Waste Code Desc: Oxygenated solvents (acetone, butanol, ethyl acetate, etc.)
Tsd Epa ID: AZT050010180

Tanner Information

Method Description:
Tons: 0.45
Year: 1988
Generator County Code: 33
Generator County: Riverside
Method Code: UNK
Tsd County Code: 16
Tsd County: Kings
State Waste Code: 513
State Waste Code Desc: Empty containers less than 30 gallons
Tsd Epa ID: CAT000646117

Tanner Information

Method Description:
Tons: 29.49
Year: 1988
Generator County Code: 33
Generator County: Riverside
Method Code: D80
Tsd County Code: 16
Tsd County: Kings
State Waste Code: 611
State Waste Code Desc: Contaminated soil from site clean-up
Tsd Epa ID: CAT000646117

Tanner Information

Method Description:
Tons: 0
Year: 1988
Generator County Code: 33
Generator County: Riverside
Method Code:
Tsd County Code: 19
Tsd County: Los Angeles
State Waste Code:
State Waste Code Desc:
Tsd Epa ID: CAD008302903

Tanner Information

Method Description:
Tons: 0.06
Year: 1988
Generator County Code: 33
Generator County: Riverside
Method Code: UNK
Tsd County Code: 16
Tsd County: Kings
State Waste Code: 341
State Waste Code Desc: Organic liquids (nonsolvents) with halogens
Tsd Epa ID: CAT000646117

Tanner Information

Method Description:

Tons: 0
Year: 1987
Generator County Code: 33
Generator County: Riverside
Method Code:
Tsd County Code: 16
Tsd County: Kings
State Waste Code:
State Waste Code Desc:
Tsd Epa ID: CAT000646117

Tanner Information

Method Description:
Tons: 1.27
Year: 1991
Generator County Code: 33
Generator County: Riverside
Method Code: 1
Tsd County Code: 19
Tsd County: Los Angeles
State Waste Code:
State Waste Code Desc:
Tsd Epa ID: CAD008302903

Tanner Information

Method Description:
Tons: 2.29
Year: 1991
Generator County Code: 33
Generator County: Riverside
Method Code: H01
Tsd County Code: 19
Tsd County: Los Angeles
State Waste Code: 135
State Waste Code Desc: Unspecified aqueous solution
Tsd Epa ID: CAD028409019

Tanner Information

Method Description:
Tons: 0
Year: 1988
Generator County Code: 33
Generator County: Riverside
Method Code:
Tsd County Code: 16
Tsd County: Kings
State Waste Code:
State Waste Code Desc:
Tsd Epa ID: CAT000646117

Tanner Information

Method Description:
Tons: 0
Year: 1989
Generator County Code: 33
Generator County: Riverside
Method Code:
Tsd County Code: 16
Tsd County: Kings
State Waste Code:

State Waste Code Desc:
Tsd Epa ID: CAT000646117

Tanner Information

Method Description:
Tons: 5.59
Year: 1987
Generator County Code: 33
Generator County: Riverside
Method Code: 3
Tsd County Code: 16
Tsd County: Kings
State Waste Code: 331
State Waste Code Desc: Off-specification, aged or surplus organics
Tsd Epa ID: CAT000646117

Tanner Information

Method Description:
Tons: 0
Year: 1987
Generator County Code: 33
Generator County: Riverside
Method Code:
Tsd County Code: 0
Tsd County:
State Waste Code:
State Waste Code Desc:
Tsd Epa ID: ILD098642424

Tanner Information

Method Description:
Tons: 0.03
Year: 1987
Generator County Code: 33
Generator County: Riverside
Method Code:
Tsd County Code: 0
Tsd County:
State Waste Code: 331
State Waste Code Desc: Off-specification, aged or surplus organics
Tsd Epa ID: ILD098642424

Tanner Information

Method Description:
Tons: 12.64
Year: 1983
Generator County Code: 33
Generator County: Riverside
Method Code: 3
Tsd County Code: 19
Tsd County: Los Angeles
State Waste Code:
State Waste Code Desc:
Tsd Epa ID: CAD067786749

Tanner Information

Method Description:
Tons: 22.75

Year: 1992
Generator County Code: 33
Generator County: Riverside
Method Code: D80
Tsd County Code: 16
Tsd County: Kings
State Waste Code: 181
State Waste Code Desc: Other inorganic solid waste
Tsd Epa ID: CAT000646117

Tanner Information

Method Description:
Tons: 15.17
Year: 1985
Generator County Code: 33
Generator County: Riverside
Method Code: UNK
Tsd County Code: 16
Tsd County: Kings
State Waste Code: 491
State Waste Code Desc: Unspecified sludge waste
Tsd Epa ID: CAT000646117

Tanner Information

Method Description:
Tons: 0
Year: 1991
Generator County Code: 33
Generator County: Riverside
Method Code:
Tsd County Code: 16
Tsd County: Kings
State Waste Code:
State Waste Code Desc:
Tsd Epa ID: CAT000646117

Tanner Information

Method Description:
Tons: 6.74
Year: 1991
Generator County Code: 33
Generator County: Riverside
Method Code: D80
Tsd County Code: 16
Tsd County: Kings
State Waste Code: 181
State Waste Code Desc: Other inorganic solid waste
Tsd Epa ID: CAT000646117

Tanner Information

Method Description:
Tons: 0
Year: 1986
Generator County Code: 33
Generator County: Riverside
Method Code:
Tsd County Code: 16
Tsd County: Kings
State Waste Code:
State Waste Code Desc:

Tsd Epa ID: CAT000646117

Tanner Information

Method Description:
Tons: 21.07
Year: 1987
Generator County Code: 33
Generator County: Riverside
Method Code: D80
Tsd County Code: 16
Tsd County: Kings
State Waste Code: 491
State Waste Code Desc: Unspecified sludge waste
Tsd Epa ID: CAT000646117

Tanner Information

Method Description:
Tons: 32.02
Year: 1989
Generator County Code: 33
Generator County: Riverside
Method Code: 3
Tsd County Code: 16
Tsd County: Kings
State Waste Code: 611
State Waste Code Desc: Contaminated soil from site clean-up
Tsd Epa ID: CAT000646117

Tanner Information

Method Description:
Tons: 48.89
Year: 1990
Generator County Code: 33
Generator County: Riverside
Method Code:
Tsd County Code: 16
Tsd County: Kings
State Waste Code: 352
State Waste Code Desc: Other organic solids
Tsd Epa ID: CAT000646117

Tanner Information

Method Description:
Tons: 2.08
Year: 1991
Generator County Code: 33
Generator County: Riverside
Method Code: 14
Tsd County Code: 99
Tsd County: Unknown
State Waste Code:
State Waste Code Desc:
Tsd Epa ID: AZT050010180

Tanner Information

Method Description:
Tons: 0
Year: 1991

Generator County Code: 33
Generator County: Riverside
Method Code:
Tsd County Code: 19
Tsd County: Los Angeles
State Waste Code:
State Waste Code Desc:
Tsd Epa ID: CAD008302903

Tanner Information

Method Description:
Tons: 0
Year: 1987
Generator County Code: 33
Generator County: Riverside
Method Code:
Tsd County Code: 19
Tsd County: Los Angeles
State Waste Code:
State Waste Code Desc:
Tsd Epa ID: CAD008302903

Tanner Information

Method Description:
Tons: 4.35
Year: 1987
Generator County Code: 33
Generator County: Riverside
Method Code: T01
Tsd County Code: 16
Tsd County: Kings
State Waste Code: 331
State Waste Code Desc: Off-specification, aged or surplus organics
Tsd Epa ID: CAT000646117

Tanner Information

Method Description:
Tons: 7.77
Year: 1987
Generator County Code: 33
Generator County: Riverside
Method Code: H01
Tsd County Code: 16
Tsd County: Kings
State Waste Code: 341
State Waste Code Desc: Organic liquids (nonsolvents) with halogens
Tsd Epa ID: CAT000646117

Tanner Information

Method Description:
Tons: 16.85
Year: 1987
Generator County Code: 33
Generator County: Riverside
Method Code: D80
Tsd County Code: 16
Tsd County: Kings
State Waste Code: 611
State Waste Code Desc: Contaminated soil from site clean-up
Tsd Epa ID: CAT000646117

Map Key	Number of Records	Direction	Distance (mi/ft)	Elev/Diff (ft)	Site	DB

Tanner Information

Method Description:
Tons: 0
Year: 1986
Generator County Code: 33
Generator County: Riverside
Method Code:
Tsd County Code: 42
Tsd County: Santa Barbara
State Waste Code:
State Waste Code Desc:
Tsd Epa ID: CAD020748125

Tanner Information

Method Description:
Tons: 210.7
Year: 1986
Generator County Code: 33
Generator County: Riverside
Method Code: D80
Tsd County Code: 16
Tsd County: Kings
State Waste Code: 611
State Waste Code Desc: Contaminated soil from site clean-up
Tsd Epa ID: CAT000646117

Tanner Information

Method Description:
Tons: 15.17
Year: 1985
Generator County Code: 33
Generator County: Riverside
Method Code: D80
Tsd County Code: 16
Tsd County: Kings
State Waste Code: 491
State Waste Code Desc: Unspecified sludge waste
Tsd Epa ID: CAT000646117

Map Key	Number of Records	Direction	Distance (mi/ft)	Elev/Diff (ft)	Site	DB
1	52 of 86	E	0.00 / 0.00	816.00 / -1	3401 ETIWANDA AVE, BLDG 911D MIRA LOMA CA 917520000	HIST MANIFEST

Gen EPA ID: CAC000621864
Create Date: 5/22/1991 0:00:00
Inact Date: 10/25/2000 0:00:00
Facility Mail Street: --
Facility Mail City: MIRA LOMA
Facility Mail State: CA
Facility Mail Zip: 917520000
Contact Phone(s): 7146851548
File Year(s): 1991
Contact Name(s): LANCE CANSDALE/VP

Tanner Information

Method Description:
Tons: 0
Year: 1991
Generator County Code: 33

Map Key	Number of Records	Direction	Distance (mi/ft)	Elev/Diff (ft)	Site	DB

Generator County: Riverside
Method Code:
Tsd County Code: 15
Tsd County: Kern
State Waste Code:
State Waste Code Desc:
Tsd Epa ID: CAD980883177

Tanner Information

Method Description:
Tons: 0.12
Year: 1991
Generator County Code: 33
Generator County: Riverside
Method Code:
Tsd County Code: 15
Tsd County: Kern
State Waste Code: 241
State Waste Code Desc: Tank bottom waste
Tsd Epa ID: CAD980883177

Map Key	Number of Records	Direction	Distance (mi/ft)	Elev/Diff (ft)	Site	DB
1	53 of 86	E	0.00 / 0.00	816.00 / -1	3401 ETIWANDA AVE MIRA LOMA CA 917520000	HIST MANIFEST

Gen EPA ID: CAC000017970
Create Date: 6/18/1987 0:00:00
Inact Date: 01/01/1900 0:00
Facility Mail Street: 3401 ETIWANDA AVE
Facility Mail City: MIRA LOMA
Facility Mail State: CA
Facility Mail Zip: 917520000
Contact Phone(s): 7146855221
File Year(s): 1987; 1989; 1990; 1991; 1992
Contact Name(s): MIKE THIES

Tanner Information

Method Description:
Tons: 0
Year: 1990
Generator County Code: 33
Generator County: Riverside
Method Code: 3
Tsd County Code: 99
Tsd County: Unknown
State Waste Code: 151
State Waste Code Desc: Asbestos containing waste
Tsd Epa ID: AZC000000150

Tanner Information

Method Description:
Tons: 0
Year: 1989
Generator County Code: 33
Generator County: Riverside
Method Code:
Tsd County Code: 99
Tsd County: Unknown
State Waste Code:
State Waste Code Desc:
Tsd Epa ID: AZC000000150

Tanner Information

Method Description:
Tons: 7.5
Year: 1991
Generator County Code: 33
Generator County: Riverside
Method Code: R01
Tsd County Code: 15
Tsd County: Kern
State Waste Code: 241
State Waste Code Desc: Tank bottom waste
Tsd Epa ID: CAD980883177

Tanner Information

Method Description:
Tons: 0
Year: 1991
Generator County Code: 33
Generator County: Riverside
Method Code:
Tsd County Code: 15
Tsd County: Kern
State Waste Code:
State Waste Code Desc:
Tsd Epa ID: CAD980883177

Tanner Information

Method Description:
Tons: 16.01
Year: 1992
Generator County Code: 33
Generator County: Riverside
Method Code: D80
Tsd County Code: 99
Tsd County: Unknown
State Waste Code: 151
State Waste Code Desc: Asbestos containing waste
Tsd Epa ID: AZC000000150

Tanner Information

Method Description:
Tons: 8.2
Year: 1989
Generator County Code: 33
Generator County: Riverside
Method Code: D80
Tsd County Code: 99
Tsd County: Unknown
State Waste Code: 151
State Waste Code Desc: Asbestos containing waste
Tsd Epa ID: AZC000000150

Tanner Information

Method Description:
Tons: 0
Year: 1990
Generator County Code: 33
Generator County: Riverside
Method Code:

Tsd County Code: 15
Tsd County: Kern
State Waste Code:
State Waste Code Desc:
Tsd Epa ID: CAD980883177

Tanner Information

Method Description:
Tons: 5
Year: 1990
Generator County Code: 33
Generator County: Riverside
Method Code: R01
Tsd County Code: 15
Tsd County: Kern
State Waste Code: 241
State Waste Code Desc: Tank bottom waste
Tsd Epa ID: CAD980883177

Tanner Information

Method Description:
Tons: 0
Year: 1992
Generator County Code: 33
Generator County: Riverside
Method Code:
Tsd County Code: 99
Tsd County: Unknown
State Waste Code:
State Waste Code Desc:
Tsd Epa ID: AZC000000150

Tanner Information

Method Description:
Tons: 0
Year: 1987
Generator County Code: 33
Generator County: Riverside
Method Code:
Tsd County Code: 45
Tsd County: Shasta
State Waste Code:
State Waste Code Desc:
Tsd Epa ID: CAD981388952

Tanner Information

Method Description:
Tons: 3.38
Year: 1987
Generator County Code: 33
Generator County: Riverside
Method Code: D80
Tsd County Code: 45
Tsd County: Shasta
State Waste Code: 151
State Waste Code Desc: Asbestos containing waste
Tsd Epa ID: CAD981388952

Tanner Information

Map Key	Number of Records	Direction	Distance (mi/ft)	Elev/Diff (ft)	Site	DB

Method Description:
Tons: 0
Year: 1990
Generator County Code: 33
Generator County: Riverside
Method Code:
Tsd County Code: 99
Tsd County: Unknown
State Waste Code:
State Waste Code Desc:
Tsd Epa ID: AZC000000150

Map Key	Number of Records	Direction	Distance (mi/ft)	Elev/Diff (ft)	Site	DB
1	54 of 86	E	0.00 / 0.00	816.00 / -1	3401 ETIWANDA AVE MIRA LOMA CA 917520000	HIST MANIFEST

Gen EPA ID: CAX000225128
Create Date: 03/08/1985 0:00
Inact Date: 4/30/1986 0:00:00
Facility Mail Street: JACKIE MCCORMICK
Facility Mail City: CHINO
Facility Mail State: CA
Facility Mail Zip: 917100000
Contact Phone(s): 7149834251
File Year(s): 1986
Contact Name(s): INACTIVE PER SURVEY 12-22-94

Tanner Information

Method Description:
Tons: 0.3
Year: 1986
Generator County Code: 33
Generator County: Riverside
Method Code: H01
Tsd County Code: 34
Tsd County: Sacramento
State Waste Code: 261
State Waste Code Desc: Polychlorinated biphenyls and material containing PCBs
Tsd Epa ID: CAD980884183

Tanner Information

Method Description:
Tons: 0
Year: 1986
Generator County Code: 33
Generator County: Riverside
Method Code:
Tsd County Code: 34
Tsd County: Sacramento
State Waste Code:
State Waste Code Desc:
Tsd Epa ID: CAD980884183

Map Key	Number of Records	Direction	Distance (mi/ft)	Elev/Diff (ft)	Site	DB
1	55 of 86	E	0.00 / 0.00	816.00 / -1	3401 ETIWANDA MIRA LOMA CA 917520000	HIST MANIFEST

Gen EPA ID: CAD981393945
Create Date: 04/10/1987 0:00
Inact Date: 01/01/1995 0:00
Facility Mail Street: P O BOX 725
Facility Mail City: CHINO
Facility Mail State: CA
Facility Mail Zip: 917080000

Contact Phone(s): --
File Year(s): 1987; 1988; 1989; 1990
Contact Name(s): INACTIVE PER SURVEY 12-22-94

Tanner Information

Method Description:
Tons: 0.18
Year: 1990
Generator County Code: 33
Generator County: Riverside
Method Code: H01
Tsd County Code: 34
Tsd County: Sacramento
State Waste Code: 512
State Waste Code Desc: Other empty containers 30 gallons or more
Tsd Epa ID: CAD980884183

Tanner Information

Method Description:
Tons: 0
Year: 1989
Generator County Code: 33
Generator County: Riverside
Method Code:
Tsd County Code: 34
Tsd County: Sacramento
State Waste Code:
State Waste Code Desc:
Tsd Epa ID: CAD980884183

Tanner Information

Method Description:
Tons: 0.06
Year: 1989
Generator County Code: 33
Generator County: Riverside
Method Code: H01
Tsd County Code: 34
Tsd County: Sacramento
State Waste Code: 512
State Waste Code Desc: Other empty containers 30 gallons or more
Tsd Epa ID: CAD980884183

Tanner Information

Method Description:
Tons: 0
Year: 1989
Generator County Code: 33
Generator County: Riverside
Method Code:
Tsd County Code: 39
Tsd County: San Joaquin
State Waste Code:
State Waste Code Desc:
Tsd Epa ID: CAD990794133

Tanner Information

Method Description:

Tons: 0
Year: 1987
Generator County Code: 33
Generator County: Riverside
Method Code:
Tsd County Code: 0
Tsd County:
State Waste Code:
State Waste Code Desc:
Tsd Epa ID:

Tanner Information

Method Description:
Tons: 3.24
Year: 1987
Generator County Code: 33
Generator County: Riverside
Method Code: H01
Tsd County Code: 34
Tsd County: Sacramento
State Waste Code: 261
State Waste Code Desc: Polychlorinated biphenyls and material containing PCBs
Tsd Epa ID: CAD980884183

Tanner Information

Method Description:
Tons: 1
Year: 1989
Generator County Code: 33
Generator County: Riverside
Method Code: D80
Tsd County Code: 42
Tsd County: Santa Barbara
State Waste Code: 123
State Waste Code Desc: Unspecified alkaline solution
Tsd Epa ID: CAD020748125

Tanner Information

Method Description:
Tons: 0.06
Year: 1989
Generator County Code: 33
Generator County: Riverside
Method Code: 14
Tsd County Code: 34
Tsd County: Sacramento
State Waste Code:
State Waste Code Desc:
Tsd Epa ID: CAD980884183

Tanner Information

Method Description:
Tons: 0.06
Year: 1990
Generator County Code: 33
Generator County: Riverside
Method Code: H01
Tsd County Code: 34
Tsd County: Sacramento
State Waste Code: 214

State Waste Code Desc: Unspecified solvent mixture
Tsd Epa ID: CAD980884183

Tanner Information

Method Description:
Tons: 0
Year: 1989
Generator County Code: 33
Generator County: Riverside
Method Code:
Tsd County Code: 42
Tsd County: Santa Barbara
State Waste Code:
State Waste Code Desc:
Tsd Epa ID: CAD020748125

Tanner Information

Method Description:
Tons: 0
Year: 1987
Generator County Code: 33
Generator County: Riverside
Method Code:
Tsd County Code: 42
Tsd County: Santa Barbara
State Waste Code:
State Waste Code Desc:
Tsd Epa ID: CAD020748125

Tanner Information

Method Description:
Tons: 0.01
Year: 1987
Generator County Code: 33
Generator County: Riverside
Method Code: D80
Tsd County Code: 42
Tsd County: Santa Barbara
State Waste Code: 343
State Waste Code Desc: Unspecified organic liquid mixture
Tsd Epa ID: CAD020748125

Tanner Information

Method Description:
Tons: 0.25
Year: 1987
Generator County Code: 33
Generator County: Riverside
Method Code: D80
Tsd County Code: 42
Tsd County: Santa Barbara
State Waste Code: 512
State Waste Code Desc: Other empty containers 30 gallons or more
Tsd Epa ID: CAD020748125

Tanner Information

Method Description:
Tons: 0

Year: 1988
Generator County Code: 33
Generator County: Riverside
Method Code:
Tsd County Code: 34
Tsd County: Sacramento
State Waste Code:
State Waste Code Desc:
Tsd Epa ID: CAD980884183

Tanner Information

Method Description:
Tons: 3.57
Year: 1987
Generator County Code: 33
Generator County: Riverside
Method Code: 14
Tsd County Code: 0
Tsd County:
State Waste Code: 261
State Waste Code Desc: Polychlorinated biphenyls and material containing PCBs
Tsd Epa ID:

Tanner Information

Method Description:
Tons: 0.05
Year: 1990
Generator County Code: 33
Generator County: Riverside
Method Code: H01
Tsd County Code: 34
Tsd County: Sacramento
State Waste Code: 221
State Waste Code Desc: Waste oil and mixed oil
Tsd Epa ID: CAD980884183

Tanner Information

Method Description:
Tons: 0
Year: 1990
Generator County Code: 33
Generator County: Riverside
Method Code:
Tsd County Code: 39
Tsd County: San Joaquin
State Waste Code:
State Waste Code Desc:
Tsd Epa ID: CAD990794133

Tanner Information

Method Description:
Tons: 0.91
Year: 1989
Generator County Code: 33
Generator County: Riverside
Method Code: 14
Tsd County Code: 34
Tsd County: Sacramento
State Waste Code: 221
State Waste Code Desc: Waste oil and mixed oil

Tsd Epa ID: CAD980884183

Tanner Information

Method Description:
Tons: 0.5
Year: 1988
Generator County Code: 33
Generator County: Riverside
Method Code:
Tsd County Code: 19
Tsd County: Los Angeles
State Waste Code: 151
State Waste Code Desc: Asbestos containing waste
Tsd Epa ID: CAD067786749

Tanner Information

Method Description:
Tons: 0
Year: 1988
Generator County Code: 33
Generator County: Riverside
Method Code: 3
Tsd County Code: 19
Tsd County: Los Angeles
State Waste Code: 151
State Waste Code Desc: Asbestos containing waste
Tsd Epa ID: CAD067786749

Tanner Information

Method Description:
Tons: 0.7
Year: 1988
Generator County Code: 33
Generator County: Riverside
Method Code: UNK
Tsd County Code: 34
Tsd County: Sacramento
State Waste Code: 272
State Waste Code Desc: Polymeric resin waste
Tsd Epa ID: CAD980884183

Tanner Information

Method Description:
Tons: 0
Year: 1990
Generator County Code: 33
Generator County: Riverside
Method Code:
Tsd County Code: 34
Tsd County: Sacramento
State Waste Code:
State Waste Code Desc:
Tsd Epa ID: CAD980884183

Tanner Information

Method Description:
Tons: 0.02
Year: 1990

Generator County Code: 33
Generator County: Riverside
Method Code: H01
Tsd County Code: 34
Tsd County: Sacramento
State Waste Code: 343
State Waste Code Desc: Unspecified organic liquid mixture
Tsd Epa ID: CAD980884183

Tanner Information

Method Description:
Tons: 0
Year: 1990
Generator County Code: 33
Generator County: Riverside
Method Code: 3
Tsd County Code: 39
Tsd County: San Joaquin
State Waste Code: 151
State Waste Code Desc: Asbestos containing waste
Tsd Epa ID: CAD990794133

Tanner Information

Method Description:
Tons: 0
Year: 1988
Generator County Code: 33
Generator County: Riverside
Method Code:
Tsd County Code: 19
Tsd County: Los Angeles
State Waste Code:
State Waste Code Desc:
Tsd Epa ID: CAD067786749

Tanner Information

Method Description:
Tons: 0.12
Year: 1988
Generator County Code: 33
Generator County: Riverside
Method Code: UNK
Tsd County Code: 34
Tsd County: Sacramento
State Waste Code: 512
State Waste Code Desc: Other empty containers 30 gallons or more
Tsd Epa ID: CAD980884183

Tanner Information

Method Description:
Tons: 0
Year: 1987
Generator County Code: 33
Generator County: Riverside
Method Code:
Tsd County Code: 34
Tsd County: Sacramento
State Waste Code:
State Waste Code Desc:
Tsd Epa ID: CAD980884183

Tanner Information

Method Description:	
Tons:	4.21
Year:	1989
Generator County Code:	33
Generator County:	Riverside
Method Code:	
Tsd County Code:	39
Tsd County:	San Joaquin
State Waste Code:	151
State Waste Code Desc:	Asbestos containing waste
Tsd Epa ID:	CAD990794133

Tanner Information

Method Description:	
Tons:	5.15
Year:	1989
Generator County Code:	33
Generator County:	Riverside
Method Code:	H01
Tsd County Code:	34
Tsd County:	Sacramento
State Waste Code:	261
State Waste Code Desc:	Polychlorinated biphenyls and material containing PCBs
Tsd Epa ID:	CAD980884183

Tanner Information

Method Description:	
Tons:	1.6
Year:	1990
Generator County Code:	33
Generator County:	Riverside
Method Code:	H01
Tsd County Code:	34
Tsd County:	Sacramento
State Waste Code:	261
State Waste Code Desc:	Polychlorinated biphenyls and material containing PCBs
Tsd Epa ID:	CAD980884183

Map Key	Number of Records	Direction	Distance (mi/ft)	Elev/Diff (ft)	Site	DB
1	56 of 86	E	0.00 / 0.00	816.00 / -1	3401 ETIWANDA AVE MIRA LOMA CA 917520000	HIST MANIFEST

Gen EPA ID:	CAD980815468
Create Date:	5/24/1983 0:00:00
Inact Date:	6/30/1998 0:00:00
Facility Mail Street:	3401 ETIWANDA AVE BLDG 811A
Facility Mail City:	MIRA LOMA
Facility Mail State:	CA
Facility Mail Zip:	917521128
Contact Phone(s):	9096850151
File Year(s):	1983; 1986; 1987; 1992
Contact Name(s):	EDWARD N SILVA

Tanner Information

Method Description:	
Tons:	0
Year:	1992
Generator County Code:	33

Generator County: Riverside
Method Code:
Tsd County Code: 19
Tsd County: Los Angeles
State Waste Code:
State Waste Code Desc:
Tsd Epa ID: CAD089446710

Tanner Information

Method Description:
Tons: 2.08
Year: 1992
Generator County Code: 33
Generator County: Riverside
Method Code: D99
Tsd County Code: 19
Tsd County: Los Angeles
State Waste Code: 214
State Waste Code Desc: Unspecified solvent mixture
Tsd Epa ID: CAD089446710

Tanner Information

Method Description:
Tons: 1.2
Year: 1986
Generator County Code: 33
Generator County: Riverside
Method Code: D80
Tsd County Code: 42
Tsd County: Santa Barbara
State Waste Code: 271
State Waste Code Desc: Organic monomer waste (includes unreacted resins)
Tsd Epa ID: CAD020748125

Tanner Information

Method Description:
Tons: 3.9
Year: 1986
Generator County Code: 33
Generator County: Riverside
Method Code: D80
Tsd County Code: 42
Tsd County: Santa Barbara
State Waste Code: 461
State Waste Code Desc: Paint sludge
Tsd Epa ID: CAD020748125

Tanner Information

Method Description:
Tons: 0
Year: 1986
Generator County Code: 33
Generator County: Riverside
Method Code:
Tsd County Code: 19
Tsd County: Los Angeles
State Waste Code:
State Waste Code Desc:
Tsd Epa ID: CAD981161128

Tanner Information

Method Description:
Tons: 0.83
Year: 1986
Generator County Code: 33
Generator County: Riverside
Method Code: R01
Tsd County Code: 19
Tsd County: Los Angeles
State Waste Code: 221
State Waste Code Desc: Waste oil and mixed oil
Tsd Epa ID: CAD981161128

Tanner Information

Method Description:
Tons: 0
Year: 1987
Generator County Code: 33
Generator County: Riverside
Method Code:
Tsd County Code: 42
Tsd County: Santa Barbara
State Waste Code:
State Waste Code Desc:
Tsd Epa ID: CAD020748125

Tanner Information

Method Description:
Tons: 0
Year: 1986
Generator County Code: 33
Generator County: Riverside
Method Code:
Tsd County Code: 42
Tsd County: Santa Barbara
State Waste Code:
State Waste Code Desc:
Tsd Epa ID: CAD020748125

Tanner Information

Method Description:
Tons: 0
Year: 1983
Generator County Code: 33
Generator County: Riverside
Method Code:
Tsd County Code: 19
Tsd County: Los Angeles
State Waste Code:
State Waste Code Desc:
Tsd Epa ID: CAD008302903

Tanner Information

Method Description:
Tons: 3.09
Year: 1983
Generator County Code: 33
Generator County: Riverside

Map Key	Number of Records	Direction	Distance (mi/ft)	Elev/Diff (ft)	Site	DB

Method Code: R01
Tsd County Code: 19
Tsd County: Los Angeles
State Waste Code: 214
State Waste Code Desc: Unspecified solvent mixture
Tsd Epa ID: CAD008302903

Tanner Information

Method Description:
Tons: 6.4
Year: 1987
Generator County Code: 33
Generator County: Riverside
Method Code: D80
Tsd County Code: 42
Tsd County: Santa Barbara
State Waste Code: 461
State Waste Code Desc: Paint sludge
Tsd Epa ID: CAD020748125

Map Key	Number of Records	Direction	Distance (mi/ft)	Elev/Diff (ft)	Site	DB
1	57 of 86	E	0.00 / 0.00	816.00 / -1	O'NEIL TUBE & REEL 3401 ETIWANDA AVE #811C MIRA LOMA CA 91752	FINDS/FRS

Registry ID: 110065772211
FIPS Code:
HUC Code: 18070203
Site Type Name: STATIONARY
Location Description:
Supplemental Location:
Create Date: 13-OCT-15
Update Date:
Interest Types: STATE MASTER
SIC Codes:
SIC Code Descriptions:
NAICS Codes:
NAICS Code Descriptions:
Conveyor: FRS-GEOCODE
Federal Facility Code:
Federal Agency Name:
Tribal Land Code:
Tribal Land Name:
Congressional Dist No: 44
Census Block Code: 060650406072100
EPA Region Code: 09
County Name: RIVERSIDE
US/Mexico Border Ind:
Latitude: 34.026175
Longitude: -117.530945
Reference Point: ENTRANCE POINT OF A FACILITY OR STATION
Coord Collection Method: ADDRESS MATCHING-HOUSE NUMBER
Accuracy Value: 50
Datum: NAD83
Source:
Facility Detail Rprt URL: https://ofmpub.epa.gov/frs_public2/fii_query_detail.disp_program_facility?p_registry_id=110065772211
Program Acronyms:

CA-ENVIROVIEW:139145

Map Key	Number of Records	Direction	Distance (mi/ft)	Elev/Diff (ft)	Site	DB
1	58 of 86	E	0.00 / 0.00	816.00 / -1	SPACE CENTER 3401 ETIWANDA AVE MIRA LOMA CA 91752	FINDS/FRS

Map Key	Number of Records	Direction	Distance (mi/ft)	Elev/Diff (ft)	Site	DB

Registry ID:	110065202569
FIPS Code:	06065
HUC Code:	18070203
Site Type Name:	STATIONARY
Location Description:	
Supplemental Location:	
Create Date:	10-OCT-15
Update Date:	
Interest Types:	OTHER HAZARDOUS WASTE ACTIVITIES, STATE MASTER
SIC Codes:	
SIC Code Descriptions:	
NAICS Codes:	493110
NAICS Code Descriptions:	GENERAL WAREHOUSING AND STORAGE.
Conveyor:	FRS-GEOCODE
Federal Facility Code:	
Federal Agency Name:	
Tribal Land Code:	
Tribal Land Name:	
Congressional Dist No:	44
Census Block Code:	060650406072100
EPA Region Code:	09
County Name:	RIVERSIDE
US/Mexico Border Ind:	
Latitude:	34.026175
Longitude:	-117.530945
Reference Point:	ENTRANCE POINT OF A FACILITY OR STATION
Coord Collection Method:	ADDRESS MATCHING-HOUSE NUMBER
Accuracy Value:	50
Datum:	NAD83
Source:	
Facility Detail Rprt URL:	https://ofmpub.epa.gov/frs_public2/fii_query_detail.disp_program_facility?p_registry_id=110065202569
Program Acronyms:	

CA-ENVIROVIEW:234004, RCRAINFO:CAC002996451

Map Key	Number of Records	Direction	Distance (mi/ft)	Elev/Diff (ft)	Site	DB
1	59 of 86	E	0.00 / 0.00	816.00 / -1	CPS EXPRESSNA INC 3401 ETIWANDA AVE # 711 MIRA LOMA CA 91752	FINDS/FRS

Registry ID:	110066163001
FIPS Code:	
HUC Code:	18070203
Site Type Name:	STATIONARY
Location Description:	
Supplemental Location:	
Create Date:	14-OCT-15
Update Date:	
Interest Types:	STATE MASTER
SIC Codes:	
SIC Code Descriptions:	
NAICS Codes:	
NAICS Code Descriptions:	
Conveyor:	FRS-GEOCODE
Federal Facility Code:	
Federal Agency Name:	
Tribal Land Code:	
Tribal Land Name:	
Congressional Dist No:	44
Census Block Code:	060650406072100
EPA Region Code:	09
County Name:	RIVERSIDE
US/Mexico Border Ind:	
Latitude:	34.026175
Longitude:	-117.530945
Reference Point:	ENTRANCE POINT OF A FACILITY OR STATION
Coord Collection Method:	ADDRESS MATCHING-HOUSE NUMBER

Map Key	Number of Records	Direction	Distance (mi/ft)	Elev/Diff (ft)	Site	DB

Accuracy Value: 50
Datum: NAD83
Source:
Facility Detail Rprt URL: https://ofmpub.epa.gov/frs_public2/fii_query_detail.disp_program_facility?p_registry_id=110066163001
Program Acronyms:

CA-ENVIROVIEW:108634

Map Key	Number of Records	Direction	Distance (mi/ft)	Elev/Diff (ft)	Site	DB
1	60 of 86	E	0.00 / 0.00	816.00 / -1	KEROZAKNA INC 3401 ETIWANDA AVE STE 811A MIRA LOMA CA 91752	FINDS/FRS

Registry ID: 110065847846
FIPS Code:
HUC Code: 18070203
Site Type Name: STATIONARY
Location Description:
Supplemental Location:
Create Date: 13-OCT-15
Update Date:
Interest Types: STATE MASTER
SIC Codes:
SIC Code Descriptions:
NAICS Codes:
NAICS Code Descriptions:
Conveyor: FRS-GEOCODE
Federal Facility Code:
Federal Agency Name:
Tribal Land Code:
Tribal Land Name:
Congressional Dist No: 44
Census Block Code: 060650406072100
EPA Region Code: 09
County Name: RIVERSIDE
US/Mexico Border Ind:
Latitude: 34.026175
Longitude: -117.530945
Reference Point: ENTRANCE POINT OF A FACILITY OR STATION
Coord Collection Method: ADDRESS MATCHING-HOUSE NUMBER
Accuracy Value: 50
Datum: NAD83
Source:
Facility Detail Rprt URL: https://ofmpub.epa.gov/frs_public2/fii_query_detail.disp_program_facility?p_registry_id=110065847846
Program Acronyms:

CA-ENVIROVIEW:358629

Map Key	Number of Records	Direction	Distance (mi/ft)	Elev/Diff (ft)	Site	DB
1	61 of 86	E	0.00 / 0.00	816.00 / -1	Hanes Industries 3401 Etiwanda Ave Bldg 1011 Jurupa Valley CA 91752	RIVERSIDE HZH

Map Key	Number of Records	Direction	Distance (mi/ft)	Elev/Diff (ft)	Site	DB
1	62 of 86	E	0.00 / 0.00	816.00 / -1	SPACE CENTER MIRA LOMA, INC 3401 ETIWANDA AVE, BLDG 1325 MIRA LOMA CA 91752	EMISSIONS

1990 Criteria Data

Facility ID: 72988 **CERR Code:**

Facility SIC Code:	9661	**TOGT:**	.1
CO:	33	**ROGT:**	.08785
Air Basin:	SC	**COT:**	.5
District:	SC	**NOXT:**	1.9
COID:	RIV	**SOXT:**	0
DISN:	SOUTH COAST AQMD	**PMT:**	.2
CHAPIS:		**PM10T:**	.1952

1990 Toxic Data

Facility ID:	72988	**COID:**	RIV
Facility SIC Code:	9661	**DISN:**	SOUTH COAST AQMD
CO:	33	**CHAPIS:**	
Air Basin:	SC	**CERR Code:**	
District:	SC		
TS:			
Health Risk Asmt:			
Non-Cancer Chronic Haz Ind:			
Non-Cancer Acute Haz Ind:			

1993 Criteria Data

Facility ID:	72988	**CERR Code:**	
Facility SIC Code:	9661	**TOGT:**	0
CO:	33	**ROGT:**	0
Air Basin:	SC	**COT:**	.4
District:	SC	**NOXT:**	0
COID:	RIV	**SOXT:**	0
DISN:	SOUTH COAST AQMD	**PMT:**	0
CHAPIS:		**PM10T:**	0

1993 Toxic Data

Facility ID:	72988	**COID:**	RIV
Facility SIC Code:	9661	**DISN:**	SOUTH COAST AQMD
CO:	33	**CHAPIS:**	
Air Basin:	SC	**CERR Code:**	
District:	SC		
TS:			
Health Risk Asmt:			
Non-Cancer Chronic Haz Ind:			
Non-Cancer Acute Haz Ind:			

1995 Criteria Data

Facility ID:	72988	**CERR Code:**	
Facility SIC Code:	9661	**TOGT:**	0
CO:	33	**ROGT:**	0
Air Basin:	SC	**COT:**	.4
District:	SC	**NOXT:**	0
COID:	RIV	**SOXT:**	0
DISN:	SOUTH COAST AQMD	**PMT:**	0
CHAPIS:		**PM10T:**	0

1995 Toxic Data

Facility ID:	72988	**COID:**	RIV
Facility SIC Code:	9661	**DISN:**	SOUTH COAST AQMD
CO:	33	**CHAPIS:**	
Air Basin:	SC	**CERR Code:**	
District:	SC		
TS:			
Health Risk Asmt:			

Map Key	Number of Records	Direction	Distance (mi/ft)	Elev/Diff (ft)	Site	DB
Non-Cancer Chronic Haz Ind:						
Non-Cancer Acute Haz Ind:						
1	63 of 86	E	0.00 / 0.00	816.00 / -1	JURUPA COMMUNITY SERVICES DIST 3401 ETIWANDA AV MIRA LOMA CA 91752	EMISSIONS

1993 Criteria Data

Facility ID:	78802	**CERR Code:**	
Facility SIC Code:	4941	**TOGT:**	2
CO:	33	**ROGT:**	.1828
Air Basin:	SC	**COT:**	.6
District:	SC	**NOXT:**	5.1
COID:	RIV	**SOXT:**	0
DISN:	SOUTH COAST AQMD	**PMT:**	
CHAPIS:		**PM10T:**	

1993 Toxic Data

Facility ID:	78802	**COID:**	RIV
Facility SIC Code:	4941	**DISN:**	SOUTH COAST AQMD
CO:	33	**CHAPIS:**	
Air Basin:	SC	**CERR Code:**	
District:	SC		
TS:			
Health Risk Asmt:			
Non-Cancer Chronic Haz Ind:			
Non-Cancer Acute Haz Ind:			

1995 Criteria Data

Facility ID:	78802	**CERR Code:**	
Facility SIC Code:	4941	**TOGT:**	2
CO:	33	**ROGT:**	.1828
Air Basin:	SC	**COT:**	.6
District:	SC	**NOXT:**	5.1
COID:	RIV	**SOXT:**	0
DISN:	SOUTH COAST AQMD	**PMT:**	
CHAPIS:		**PM10T:**	

1995 Toxic Data

Facility ID:	78802	**COID:**	RIV
Facility SIC Code:	4941	**DISN:**	SOUTH COAST AQMD
CO:	33	**CHAPIS:**	
Air Basin:	SC	**CERR Code:**	
District:	SC		
TS:			
Health Risk Asmt:			
Non-Cancer Chronic Haz Ind:			
Non-Cancer Acute Haz Ind:			

1	64 of 86	E	0.00 / 0.00	816.00 / -1	JURUPA COMMUNITY SERVICES DIST 3401 ETIWANDA AVE MIRA LOMA CA 91752	EMISSIONS

1996 Criteria Data

Facility ID:	78802	***CERR Code:***	
Facility SIC Code:	4941	***TOGT:***	.4
CO:	33	***ROGT:***	.03656
Air Basin:	SC	***COT:***	.1
District:	SC	***NOXT:***	.4
COID:	RIV	***SOXT:***	
DISN:	SOUTH COAST AQMD	***PMT:***	
CHAPIS:		***PM10T:***	

1996 Toxic Data

Facility ID:	78802	***COID:***	RIV
Facility SIC Code:	4941	***DISN:***	SOUTH COAST AQMD
CO:	33	***CHAPIS:***	
Air Basin:	SC	***CERR Code:***	
District:	SC		
TS:			
Health Risk Asmt:			
Non-Cancer Chronic Haz Ind:			
Non-Cancer Acute Haz Ind:			

1998 Toxic Data

Facility ID:	78802	***COID:***	RIV
Facility SIC Code:	4941	***DISN:***	SOUTH COAST AQMD
CO:	33	***CHAPIS:***	
Air Basin:	SC	***CERR Code:***	
District:	SC		
TS:			
Health Risk Asmt:			
Non-Cancer Chronic Haz Ind:			
Non-Cancer Acute Haz Ind:			

1999 Toxic Data

Facility ID:	78802	***COID:***	RIV
Facility SIC Code:	4941	***DISN:***	SOUTH COAST AQMD
CO:	33	***CHAPIS:***	
Air Basin:	SC	***CERR Code:***	
District:	SC		
TS:			
Health Risk Asmt:			
Non-Cancer Chronic Haz Ind:			
Non-Cancer Acute Haz Ind:			

2000 Toxic Data

Facility ID:	78802	***COID:***	RIV
Facility SIC Code:	4941	***DISN:***	SOUTH COAST AQMD
CO:	33	***CHAPIS:***	
Air Basin:	SC	***CERR Code:***	
District:	SC		
TS:			
Health Risk Asmt:			
Non-Cancer Chronic Haz Ind:			
Non-Cancer Acute Haz Ind:			

2001 Toxic Data

Facility ID:	78802	***COID:***	RIV
Facility SIC Code:	4941	***DISN:***	SOUTH COAST AQMD

Map Key	Number of Records	Direction	Distance (mi/ft)	Elev/Diff (ft)	Site	DB

CO:	33			**CHAPIS:**	
Air Basin:	SC			**CERR Code:**	
District:	SC				
TS:					
Health Risk Asmt:					
Non-Cancer Chronic Haz Ind:					
Non-Cancer Acute Haz Ind:					

1	65 of 86	E	0.00 / 0.00	816.00 / -1	CAL CUSTOM DESIGN 3401 ETIWANDA AVE, BLDG #811-A MIRA LOMA CA 91752	EMISSIONS

1987 Criteria Data

Facility ID:	23906	**CERR Code:**	
Facility SIC Code:	2834	**TOGT:**	8
CO:	33	**ROGT:**	7.46452
Air Basin:	SC	**COT:**	
District:	SC	**NOXT:**	
COID:	RIV	**SOXT:**	
DISN:	SOUTH COAST AQMD	**PMT:**	.2
CHAPIS:		**PM10T:**	.1534

1987 Toxic Data

Facility ID:	23906	**COID:**	RIV
Facility SIC Code:	2834	**DISN:**	SOUTH COAST AQMD
CO:	33	**CHAPIS:**	
Air Basin:	SC	**CERR Code:**	
District:	SC		
TS:			
Health Risk Asmt:			
Non-Cancer Chronic Haz Ind:			
Non-Cancer Acute Haz Ind:			

1990 Criteria Data

Facility ID:	23906	**CERR Code:**	
Facility SIC Code:	3999	**TOGT:**	5.8
CO:	33	**ROGT:**	1.66944
Air Basin:	SC	**COT:**	
District:	SC	**NOXT:**	
COID:	RIV	**SOXT:**	
DISN:	SOUTH COAST AQMD	**PMT:**	.4
CHAPIS:		**PM10T:**	.3068

1990 Toxic Data

Facility ID:	23906	**COID:**	RIV
Facility SIC Code:	3999	**DISN:**	SOUTH COAST AQMD
CO:	33	**CHAPIS:**	
Air Basin:	SC	**CERR Code:**	
District:	SC		
TS:			
Health Risk Asmt:			
Non-Cancer Chronic Haz Ind:			
Non-Cancer Acute Haz Ind:			

1	66 of 86	E	0.00 / 0.00	816.00 / -1	G E RAILCAR REPAIR 3401 ETIWANDA AV	EMISSIONS

1987 Criteria Data

Facility ID:	58612	***CERR Code:***	
Facility SIC Code:	3479	***TOGT:***	16
CO:	33	***ROGT:***	15.488
Air Basin:	SC	***COT:***	
District:	SC	***NOXT:***	
COID:	RIV	***SOXT:***	
DISN:	SOUTH COAST AQMD	***PMT:***	
CHAPIS:		***PM10T:***	

1987 Toxic Data

Facility ID:	58612	***COID:***	RIV
Facility SIC Code:	3479	***DISN:***	SOUTH COAST AQMD
CO:	33	***CHAPIS:***	
Air Basin:	SC	***CERR Code:***	
District:	SC		
TS:			
Health Risk Asmt:			
Non-Cancer Chronic Haz Ind:			
Non-Cancer Acute Haz Ind:			

1990 Criteria Data

Facility ID:	58612	***CERR Code:***	
Facility SIC Code:	3479	***TOGT:***	.5
CO:	33	***ROGT:***	.484
Air Basin:	SC	***COT:***	
District:	SC	***NOXT:***	
COID:	RIV	***SOXT:***	
DISN:	SOUTH COAST AQMD	***PMT:***	
CHAPIS:		***PM10T:***	

1990 Toxic Data

Facility ID:	58612	***COID:***	RIV
Facility SIC Code:	3479	***DISN:***	SOUTH COAST AQMD
CO:	33	***CHAPIS:***	
Air Basin:	SC	***CERR Code:***	
District:	SC		
TS:			
Health Risk Asmt:			
Non-Cancer Chronic Haz Ind:			
Non-Cancer Acute Haz Ind:			

1993 Criteria Data

Facility ID:	58612	***CERR Code:***	
Facility SIC Code:	3479	***TOGT:***	2.4
CO:	33	***ROGT:***	2.3232
Air Basin:	SC	***COT:***	
District:	SC	***NOXT:***	
COID:	RIV	***SOXT:***	
DISN:	SOUTH COAST AQMD	***PMT:***	
CHAPIS:		***PM10T:***	

1993 Toxic Data

Facility ID: 58612
Facility SIC Code: 3479
CO: 33
Air Basin: SC
District: SC
TS:
Health Risk Asmt:
Non-Cancer Chronic Haz Ind:
Non-Cancer Acute Haz Ind:
COID: RIV
DISN: SOUTH COAST AQMD
CHAPIS:
CERR Code:

1995 Criteria Data

Facility ID: 58612
Facility SIC Code: 3479
CO: 33
Air Basin: SC
District: SC
COID: RIV
DISN: SOUTH COAST AQMD
CHAPIS:
CERR Code:
TOGT: 2.4
ROGT: 2.3232
COT:
NOXT:
SOXT:
PMT:
PM10T:

1995 Toxic Data

Facility ID: 58612
Facility SIC Code: 3479
CO: 33
Air Basin: SC
District: SC
TS:
Health Risk Asmt:
Non-Cancer Chronic Haz Ind:
Non-Cancer Acute Haz Ind:
COID: RIV
DISN: SOUTH COAST AQMD
CHAPIS:
CERR Code:

1996 Toxic Data

Facility ID: 58612
Facility SIC Code: 3479
CO: 33
Air Basin: SC
District: SC
TS:
Health Risk Asmt:
Non-Cancer Chronic Haz Ind:
Non-Cancer Acute Haz Ind:
COID: RIV
DISN: SOUTH COAST AQMD
CHAPIS:
CERR Code:

1997 Toxic Data

Facility ID: 58612
Facility SIC Code: 3479
CO: 33
Air Basin: SC
District: SC
TS:
Health Risk Asmt:
Non-Cancer Chronic Haz Ind:
Non-Cancer Acute Haz Ind:
COID: RIV
DISN: SOUTH COAST AQMD
CHAPIS:
CERR Code:

1998 Toxic Data

Facility ID: 58612
Facility SIC Code: 3479
CO: 33
COID: RIV
DISN: SOUTH COAST AQMD
CHAPIS:

Map Key	Number of Records	Direction	Distance (mi/ft)	Elev/Diff (ft)	Site	DB

Air Basin: SC
District: SC
TS:
Health Risk Asmt:
Non-Cancer Chronic Haz Ind:
Non-Cancer Acute Haz Ind:
CERR Code:

1999 Toxic Data

Facility ID: 58612
Facility SIC Code: 3479
CO: 33
Air Basin: SC
District: SC
TS:
Health Risk Asmt:
Non-Cancer Chronic Haz Ind:
Non-Cancer Acute Haz Ind:
COID: RIV
DISN: SOUTH COAST AQMD
CHAPIS:
CERR Code:

2000 Toxic Data

Facility ID: 58612
Facility SIC Code: 3479
CO: 33
Air Basin: SC
District: SC
TS:
Health Risk Asmt:
Non-Cancer Chronic Haz Ind:
Non-Cancer Acute Haz Ind:
COID: RIV
DISN: SOUTH COAST AQMD
CHAPIS:
CERR Code:

2001 Toxic Data

Facility ID: 58612
Facility SIC Code: 3479
CO: 33
Air Basin: SC
District: SC
TS:
Health Risk Asmt:
Non-Cancer Chronic Haz Ind:
Non-Cancer Acute Haz Ind:
COID: RIV
DISN: SOUTH COAST AQMD
CHAPIS:
CERR Code:

Map Key	Number of Records	Direction	Distance (mi/ft)	Elev/Diff (ft)	Site	DB
1	67 of 86	E	0.00 / 0.00	816.00 / -1	CAL CUSTOM DESIGN, INC RED-E-K 3401 ETIWANDA AV, BLDG 811A MIRA LOMA CA 91752	EMISSIONS

1990 Criteria Data

Facility ID: 51422
Facility SIC Code: 5561
CO: 33
Air Basin: SC
District: SC
COID: RIV
DISN: SOUTH COAST AQMD
CHAPIS:
CERR Code:
TOGT: 3.9
ROGT: 3.7752
COT: 0
NOXT: 0
SOXT: 0
PMT: 0
PM10T: 0

1990 Toxic Data

Map Key	Number of Records	Direction	Distance (mi/ft)	Elev/Diff (ft)	Site	DB

Facility ID:	51422	**COID:**	RIV
Facility SIC Code:	5561	**DISN:**	SOUTH COAST AQMD
CO:	33	**CHAPIS:**	
Air Basin:	SC	**CERR Code:**	
District:	SC		
TS:			
Health Risk Asmt:			
Non-Cancer Chronic Haz Ind:			
Non-Cancer Acute Haz Ind:			

1	68 of 86	E	0.00 / 0.00	816.00 / -1	JG HADDY SALES CO DBA CPS EXPRESS 3401 ETIWANDA AVE MIRA LOMA CA 91752	FINDS/FRS

Registry ID:	110070091020
FIPS Code:	06065
HUC Code:	18070203
Site Type Name:	STATIONARY
Location Description:	
Supplemental Location:	
Create Date:	07-AUG-17
Update Date:	
Interest Types:	ICIS-NPDES NON-MAJOR, STORM WATER INDUSTRIAL
SIC Codes:	
SIC Code Descriptions:	
NAICS Codes:	
NAICS Code Descriptions:	
Conveyor:	ICIS
Federal Facility Code:	
Federal Agency Name:	
Tribal Land Code:	
Tribal Land Name:	
Congressional Dist No:	44
Census Block Code:	060650406072085
EPA Region Code:	09
County Name:	RIVERSIDE COUNTY
US/Mexico Border Ind:	
Latitude:	34.02659
Longitude:	-117.52451
Reference Point:	
Coord Collection Method:	
Accuracy Value:	
Datum:	NAD83
Source:	
Facility Detail Rprt URL:	https://ofmpub.epa.gov/frs_public2/fii_query_detail.disp_program_facility?p_registry_id=110070091020
Program Acronyms:	

NPDES:CAZ400732

1	69 of 86	E	0.00 / 0.00	816.00 / -1	RHINO ATP INC 3401 ETIWANDA AVE #731A MIRA LOMA CA 91752	FINDS/FRS

Registry ID:	110070096544
FIPS Code:	06065
HUC Code:	18070203
Site Type Name:	STATIONARY
Location Description:	
Supplemental Location:	
Create Date:	07-AUG-17
Update Date:	
Interest Types:	ICIS-NPDES NON-MAJOR, STORM WATER INDUSTRIAL
SIC Codes:	4226
SIC Code Descriptions:	SPECIAL WAREHOUSING AND STORAGE, NOT ELSEWHERE CLASSIFIED

Map Key	Number of Records	Direction	Distance (mi/ft)	Elev/Diff (ft)	Site	DB

NAICS Codes:
NAICS Code Descriptions:
Conveyor: ICIS
Federal Facility Code:
Federal Agency Name:
Tribal Land Code:
Tribal Land Name:
Congressional Dist No: 44
Census Block Code: 060650406072103
EPA Region Code: 09
County Name: RIVERSIDE COUNTY
US/Mexico Border Ind:
Latitude: 34.02499
Longitude: -117.53554
Reference Point:
Coord Collection Method:
Accuracy Value:
Datum: NAD83
Source:
Facility Detail Rprt URL: https://ofmpub.epa.gov/frs_public2/fii_query_detail.disp_program_facility?p_registry_id=110070096544
Program Acronyms:

NPDES:CAZ473094

Map Key	Number of Records	Direction	Distance (mi/ft)	Elev/Diff (ft)	Site	DB
1	70 of 86	E	0.00 / 0.00	816.00 / -1	O'Neil Tube & Reel 3401 ETIWANDA AVE #811C MIRA LOMA CA 91752	CERS HAZ

Site ID: 398465
Latitude: 34.025920
Longitude: -117.533260
County:

Regulated Programs

EI ID: 10328143 ***EI Description:*** Hazardous Waste Generator

EI ID: 10328143 ***EI Description:*** Chemical Storage Facilities

Violations

Violation Date: 09/18/2019 ***Violation Source:*** CERS
Violation Program: HW ***Violation Division:*** Riverside County Department of Env Health
Citation: 22 CCR 12 66262.34(f) - California Code of Regulations, Title 22, Chapter 12, Section(s) 66262.34(f)
Violation Notes:

Returned to compliance on 07/02/2020. OBSERVATION: Observed both 55 gallon drums that were missing proper labels. CORRECTIVE ACTION: Owner/operator shall label hazardous waste containers with all the required information. Label shall include at least: the words ""hazardous waste"", generator name and address, accumulation start date, composition and physical state of waste, and hazardous property statement. Submit photos to this department, if applicable.

Violation Description:

Failure to properly label hazardous waste accumulation containers and portable tanks with the following requirements: "Hazardous Waste", name and address of the generator, physical and chemical characteristics of the Hazardous Waste, and starting accumulation date.

Violations

Violation Date: 09/18/2019 ***Violation Source:*** CERS
Violation Program: HW ***Violation Division:*** Riverside County Department of Env Health
Citation: 40 CFR 1 265.33 - U.S. Code of Federal Regulations, Title 40, Chapter 1, Section(s) 265.33
Violation Notes:

Returned to compliance on 07/02/2020. OBSERVATION: Observed inoperable or lack of adequate fire-fighting equipment. The extinguishers are in need to recertification. CORRECTIVE ACTION: Owner/operator shall ensure fire-fighting equipment is available on site ready for use and properly certified.

Violation Description:

Failure to test and maintain as necessary all facility communications or alarm systems, fire protection equipment, spill control equipment, and decontamination equipment to assure its proper operation in time of emergency.

Violations

Violation Date: 09/18/2019 ***Violation Source:*** CERS
Violation Program: HW ***Violation Division:*** Riverside County Department of Env Health
Citation: 40 CFR 1 262.34(d)(5)(ii) - U.S. Code of Federal Regulations, Title 40, Chapter 1, Section(s) 262.34(d)(5)(ii)
Violation Notes:

Returned to compliance on 07/02/2020. OBSERVATION: Observed no/incomplete emergency response information postings. CORRECTIVE ACTION: Owner/operator shall post required information next to the phone.

Violation Description:

Failure to post the following information next to the telephone:
(A) The name and telephone number of the emergency coordinator;
(B) Location of fire extinguishers and spill control material, and, if present, fire alarm; and
(C) The telephone number of the fire department, unless the facility has a direct alarm.

Violations

Violation Date: 09/18/2019 ***Violation Source:*** CERS
Violation Program: HW ***Violation Division:*** Riverside County Department of Env Health
Citation: 40 CFR 1 265.31 - U.S. Code of Federal Regulations, Title 40, Chapter 1, Section(s) 265.31
Violation Notes:

Returned to compliance on 07/02/2020. OBSERVATION: Observed spilled oil and used absorbent around machines that has not been cleaned up. CORRECTIVE ACTION: Owner/operator shall clean up areas and placed used absorbent into proper containers, and manage according to Title 22 hazardous waste regulations. Submit a statement and supporting documentation (photos) explaining how this waste was managed to this department.

Violation Description:

Failure to maintain and operate the facility to minimize the possibility of a fire, explosion, or any unplanned sudden or non-sudden release of hazardous waste or hazardous waste constituents to air, soil, or surface water which could threaten human health or the environment.

Violations

Violation Date: 09/18/2019 ***Violation Source:*** CERS
Violation Program: HMRRP ***Violation Division:*** Riverside County Department of Env Health
Citation: Un-Specified
Violation Notes:

Returned to compliance on 07/02/2020. OBSERVATION: No emergency contact posting was observed. CORRECTIVE ACTION: Owner/operator shall post emergency contact information in a conspicuous location and shall include but not be limited to all of the following: 911; local appropriate hospital name and phone number; primary facility emergency contact person's name and phone number; Riverside County Environmental Health Hazardous Materials Program name and phone number; California Office of Emergency Services name and phone number; National Response Center name and phone number; Poison Control Center name and phone number; and if applicable the name and phone number of a licensed hazardous materials cleanup contractor and location of fire extinguishers, spill control materials, and fire alarm.

Violation Description:

Business Plan Program - Administration/Documentation - General Local Ordinance

Violations

Violation Date: 09/18/2019 ***Violation Source:*** CERS
Violation Program: HW ***Violation Division:*** Riverside County Department of Env Health
Citation: HSC 6.5 25123.3(h)(1) - California Health and Safety Code, Chapter 6.5, Section(s) 25123.3(h)(1)
Violation Notes:

Returned to compliance on 07/02/2020. OBSERVATION: Observed 55 gallon drums on site that operator stated only gets picked up annually. CORRECTIVE ACTION: Owner/operator shall ensure all hazardous wastes are transported off site within 180 days of the accumulation start date. Owner/operator shall have both drums hazardous waste properly hauled off site by a registered hazardous waste transporter.

Violation Description:

Failure to send hazardous waste offsite for treatment, storage, or disposal within 180 days (or 270 days if waste is transported over 200 miles) for a generator who generates less than 1000 kilogram per month if all of the following conditions are met:
(1) The quantity of hazardous waste accumulated onsite never exceeds 6,000 kilograms.

(2) The generator complies with the requirements of 40 Code of Federal Regulations section 262.34(d), (e) and (f).

(3) The generator does not hold acutely hazardous waste or extremely hazardous waste in an amount greater than one kilogram for more than 90 days.

Evaluations

Eval Date: 05/09/2016
Violations Found: No
Eval General Type: Compliance Evaluation Inspection
Eval Type: Routine done by local agency
Eval Division: Riverside County Department of Env Health
Eval Program: HW
Eval Source: CERS
Eval Notes:

generator - no violations; Note: data in [EVAL Notes] field for some records is truncated from the source.

Eval Date: 05/09/2016
Violations Found: No
Eval General Type: Compliance Evaluation Inspection
Eval Type: Routine done by local agency
Eval Division: Riverside County Department of Env Health
Eval Program: HMRRP
Eval Source: CERS
Eval Notes:

disclosure - no violations; Note: data in [EVAL Notes] field for some records is truncated from the source.

Eval Date: 09/18/2019
Violations Found: Yes
Eval General Type: Compliance Evaluation Inspection
Eval Type: Routine done by local agency
Eval Division: Riverside County Department of Env Health
Eval Program: HW
Eval Source: CERS
Eval Notes:

Eval Date: 07/02/2020
Violations Found: No
Eval General Type: Other/Unknown
Eval Type: Other, not routine, done by local agency
Eval Division: Riverside County Department of Env Health
Eval Program: HW
Eval Source: CERS
Eval Notes:

HW gen follow up; Note: data in [EVAL Notes] field for some records is truncated from the source.

Eval Date: 09/18/2019
Violations Found: Yes
Eval General Type: Compliance Evaluation Inspection
Eval Type: Routine done by local agency
Eval Division: Riverside County Department of Env Health
Eval Program: HMRRP
Eval Source: CERS
Eval Notes:

Facility have water based adhesive totes and propane; Note: data in [EVAL Notes] field for some records is truncated from the source.

Eval Date: 07/02/2020
Violations Found: No
Eval General Type: Other/Unknown
Eval Type: Other, not routine, done by local agency
Eval Division: Riverside County Department of Env Health
Eval Program: HMRRP
Eval Source: CERS
Eval Notes:

HM follow up; Note: data in [EVAL Notes] field for some records is truncated from the source.

Affiliations

Affil Type Desc: Parent Corporation
Entity Name: O'Neil Tube & Reel
Entity Title:
Address:
City:
State:
Country:
Zip Code:
Phone:

Affil Type Desc: Operator
Entity Name: O'Neill Tube & Reel
Entity Title:
Address:
City:
State:
Country:
Zip Code:
Phone: (951) 360-8600

Affil Type Desc: Legal Owner
Entity Name: Remy O'Neill
Entity Title:
Address: 6135 Cavalleri Rd
City: Malibu
State: CA
Country: United States
Zip Code: 90265
Phone: (951) 360-8600

Affil Type Desc: Document Preparer
Entity Name: Tori Layne
Entity Title:
Address:
City:
State:
Country:
Zip Code:
Phone:

Affil Type Desc: CUPA District
Entity Name: Riverside Cnty Env Health

Map Key	Number of Records	Direction	Distance (mi/ft)	Elev/Diff (ft)	Site	DB

Entity Title:
Address: 4065 County Circle Drive, Room 104
City: Riverside
State: CA
Country:
Zip Code: 92503
Phone: (951) 358-5055

Affil Type Desc: Identification Signer
Entity Name: Remy O'Neill
Entity Title: Owner
Address:
City:
State:
Country:
Zip Code:
Phone:

Affil Type Desc: Facility Mailing Address
Entity Name: Mailing Address
Entity Title:
Address: 3401 Etiwanda Ave. #811-C
City: Mira Loma
State: CA
Country:
Zip Code: 91752
Phone:

Affil Type Desc: Environmental Contact
Entity Name: TORI LAYNE
Entity Title:
Address: 3401 Etiwanda Ave #811C
City: Mira Loma
State: CA
Country:
Zip Code: 91752
Phone:

1	***71 of 86***	***E***	***0.00 / 0.00***	***816.00 / -1***	***CPS Express, Inc 3401 ETIWANDA AVE # 711 MIRA LOMA CA 91752***	***CERS HAZ***

Site ID: 390742
Latitude: 34.025920
Longitude: -117.533260
County:

Regulated Programs

EI ID: 10322131 ***EI Description:*** Chemical Storage Facilities

Evaluations

Eval Date: 06/28/2018
Violations Found: No
Eval General Type: Compliance Evaluation Inspection
Eval Type: Routine done by local agency
Eval Division: Riverside County Department of Env Health
Eval Program: HMRRP
Eval Source: CERS
Eval Notes:

disclosure - no violations; Note: data in [EVAL Notes] field for some records is truncated from the source.

Eval Date: 04/16/2015

Violations Found: No
Eval General Type: Compliance Evaluation Inspection
Eval Type: Routine done by local agency
Eval Division: Riverside County Department of Env Health
Eval Program: HMRRP
Eval Source: CERS
Eval Notes:

disclosure - no violations; Note: data in [EVAL Notes] field for some records is truncated from the source.

Eval Date: 04/16/2015
Violations Found: No
Eval General Type: Compliance Evaluation Inspection
Eval Type: Routine done by local agency
Eval Division: Riverside County Department of Env Health
Eval Program: HW
Eval Source: CERS
Eval Notes:

generator - no violations (help w/ CERS); Note: data in [EVAL Notes] field for some records is truncated from the source.

Affiliations

Affil Type Desc: Parent Corporation
Entity Name: CPS Express, Inc
Entity Title:
Address:
City:
State:
Country:
Zip Code:
Phone:

Affil Type Desc: CUPA District
Entity Name: Riverside Cnty Env Health
Entity Title:
Address: 4065 County Circle Drive, Room 104
City: Riverside
State: CA
Country:
Zip Code: 92503
Phone: (951) 358-5055

Affil Type Desc: Operator
Entity Name: Jay Sorg
Entity Title:
Address:
City:
State:
Country:
Zip Code:
Phone: (951) 685-1041

Affil Type Desc: Facility Mailing Address
Entity Name: Mailing Address
Entity Title:
Address: PO Box 248
City: Mira Loma
State: CA
Country:
Zip Code: 91752
Phone:

Affil Type Desc: Environmental Contact
Entity Name: Jay Sorg
Entity Title:

Map Key	Number of Records	Direction	Distance (mi/ft)	Elev/Diff (ft)	Site	DB

Address: P.O. Box 248
City: Mira Loma
State: CA
Country:
Zip Code: 91752
Phone:

Affil Type Desc: Document Preparer
Entity Name: Jeff Woolsey
Entity Title:
Address:
City:
State:
Country:
Zip Code:
Phone:

Affil Type Desc: Legal Owner
Entity Name: J.G. Haddy Sales Co., Inc
Entity Title:
Address: PO Box 248
City: Mira Loma
State: CA
Country: United States
Zip Code: 91752
Phone: (951) 685-1041

Affil Type Desc: Identification Signer
Entity Name: Jeff Woolsey
Entity Title: Controller
Address:
City:
State:
Country:
Zip Code:
Phone:

Map Key	Number of Records	Direction	Distance (mi/ft)	Elev/Diff (ft)	Site	DB
1	72 of 86	E	0.00 / 0.00	816.00 / -1	Hanes Industries 3401 ETIWANDA AVE BUILDING 1011 UNITS C&D JURUPA VALLEY CA 91752	CERS HAZ

Site ID: 394329
Latitude: 34.025920
Longitude: -117.533260
County:

Regulated Programs

EI ID: 10656598 **EI Description:** Chemical Storage Facilities

Violations

Violation Date: 08/09/2017 **Violation Source:** CERS
Violation Program: HMRRP **Violation Division:** Riverside County Department of Env Health
Citation: HSC 6.95 25508(a)(1) - California Health and Safety Code, Chapter 6.95, Section(s) 25508(a)(1)
Violation Notes:

Returned to compliance on 09/14/2017.

Violation Description:

Failure to annually review and electronically certify that the business plan is complete and accurate on or before the annual due date.

Violations

Violation Date: 07/05/2017
Violation Source: CERS
Violation Program: HMRRP
Violation Division: Riverside County Department of Env Health
Citation: HSC 6.95 25508(a)(1) - California Health and Safety Code, Chapter 6.95, Section(s) 25508(a)(1)
Violation Notes:

Returned to compliance on 09/14/2017.

Violation Description:

Failure to annually review and electronically certify that the business plan is complete and accurate on or before the annual due date.

Violations

Violation Date: 09/23/2016
Violation Source: CERS
Violation Program: HMRRP
Violation Division: Riverside County Department of Env Health
Citation: Un-Specified
Violation Notes:

Returned to compliance on 09/12/2017.

Violation Description:

Business Plan Program - Operations/Maintenance - General Local Ordinance

Violations

Violation Date: 09/23/2016
Violation Source: CERS
Violation Program: HMRRP
Violation Division: Riverside County Department of Env Health
Citation: Un-Specified
Violation Notes:

Returned to compliance on 07/03/2017.

Violation Description:

Business Plan Program - Administration/Documentation - General Local Ordinance

Evaluations

Eval Date: 07/05/2017
Violations Found: Yes
Eval General Type: Other/Unknown
Eval Type: Other, not routine, done by local agency
Eval Division: Riverside County Department of Env Health
Eval Program: HMRRP
Eval Source: CERS
Eval Notes:

Eval Date: 06/10/2020
Violations Found: No
Eval General Type: Compliance Evaluation Inspection
Eval Type: Routine done by local agency
Eval Division: Riverside County Department of Env Health
Eval Program: HMRRP
Eval Source: CERS
Eval Notes:

No violations observed.; Note: data in [EVAL Notes] field for some records is truncated from the source.

Eval Date: 09/23/2016

Violations Found: Yes
Eval General Type: Compliance Evaluation Inspection
Eval Type: Routine done by local agency
Eval Division: Riverside County Department of Env Health
Eval Program: HMRRP
Eval Source: CERS
Eval Notes:

002 @ Hanes 3401 Etiwanda; Note: data in [EVAL Notes] field for some records is truncated from the source.

Eval Date: 08/09/2017
Violations Found: Yes
Eval General Type: Other/Unknown
Eval Type: Other, not routine, done by local agency
Eval Division: Riverside County Department of Env Health
Eval Program: HMRRP
Eval Source: CERS
Eval Notes:

Affiliations

Affil Type Desc: Operator
Entity Name: Doug Wynn
Entity Title:
Address:
City:
State:
Country:
Zip Code:
Phone: (714) 864-9111

Affil Type Desc: Document Preparer
Entity Name: Tim Williams
Entity Title:
Address:
City:
State:
Country:
Zip Code:
Phone:

Affil Type Desc: Environmental Contact
Entity Name: Tim Williams
Entity Title:
Address: 500 N. McLin Creek Rd
City: Conover
State: NC
Country:
Zip Code: 28613
Phone:

Affil Type Desc: Facility Mailing Address
Entity Name: Mailing Address
Entity Title:
Address: 3401 Etiwanda Ave building 1011 Units C&D
City: Jurupa VAlley
State: CA
Country:
Zip Code: 91752
Phone:

Affil Type Desc: CUPA District
Entity Name: Riverside Cnty Env Health
Entity Title:
Address: 4065 County Circle Drive, Room 104
City: Riverside

Map Key	Number of Records	Direction	Distance (mi/ft)	Elev/Diff (ft)	Site	DB

State: CA
Country:
Zip Code: 92503
Phone: (951) 358-5055

Affil Type Desc: Legal Owner
Entity Name: HANES INDUSTRIES
Entity Title:
Address: 3401 Etiwanda Ave building 1011 Units C&D
City: Jurupa VAlley
State: CA
Country: United States
Zip Code: 91752
Phone: (562) 217-1317

Affil Type Desc: Parent Corporation
Entity Name: HANES INDUSTRIES
Entity Title:
Address:
City:
State:
Country:
Zip Code:
Phone:

Affil Type Desc: Identification Signer
Entity Name: Derek Cooperberg
Entity Title: Branch Manager
Address:
City:
State:
Country:
Zip Code:
Phone:

Map Key	Number of Records	Direction	Distance (mi/ft)	Elev/Diff (ft)	Site	DB
1	73 of 86	E	0.00 / 0.00	816.00 / -1	CAMPBELL OIL COMPANY 3401 ETIWANDA AVE, 502 MIRA LOMA CA	HIST TANK

Owner Name: SPACE CENTER MIRA LOMA, INC.
Owner Street: 3401 ETIWANDA AVE, 503
Owner City: MIRA LOMA
Owner State: CA
Owner Zip: 91752
No of Containers: 2
County: RIVERSIDE
Facility State: CA
Facility Zip: 91752

Map Key	Number of Records	Direction	Distance (mi/ft)	Elev/Diff (ft)	Site	DB
1	74 of 86	E	0.00 / 0.00	816.00 / -1	FRANK KAMS & ASSOC INC 3401 ETIWANDA AVE MIRA LOMA CA 91752	FINDS/FRS

Registry ID: 110070287030
FIPS Code:
HUC Code:
Site Type Name:
Location Description:
Supplemental Location:
Create Date: 27-SEP-18
Update Date:
Interest Types: OSHA ESTABLISHMENT
SIC Codes:
SIC Code Descriptions:
NAICS Codes: 321912
NAICS Code Descriptions: CUT STOCK, RESAWING LUMBER, AND PLANING.
Conveyor:
Federal Facility Code:
Federal Agency Name:
Tribal Land Code:

Map Key	Number of Records	Direction	Distance (mi/ft)	Elev/Diff (ft)	Site	DB

Tribal Land Name:
Congressional Dist No:
Census Block Code:
EPA Region Code: 09
County Name:
US/Mexico Border Ind:
Latitude:
Longitude:
Reference Point:
Coord Collection Method:
Accuracy Value:
Datum: NAD83
Source:
Facility Detail Rprt URL: https://ofmpub.epa.gov/frs_public2/fii_query_detail.disp_program_facility?p_registry_id=110070287030
Program Acronyms:

OSHA-OIS:340508662

1	75 of 86	E	0.00 / 0.00	816.00 / -1	ADAMS NEVADA EQUIPMENT CO INC DBA GILENO DISTRIBUTION 3401 ETIWANDA AVE BLDG 731D JURUPA VALLEY CA 91752-1128	RCRA NON GEN

EPA Handler ID: CAL000408792
Gen Status Universe: No Report
Contact Name: TRACY PFAFF
Contact Address: 3401 ETIWANDA AVE BLDG 731D , , JURUPA VALLEY , CA, 91752 ,
Contact Phone No and Ext: 951-360-7721
Contact Email: TRACY@GILENO.COM
Contact Country:
County Name: RIVERSIDE
EPA Region: 09
Land Type:
Receive Date: 20150727
Location Latitude: 34.027533
Location Longitude: -117.52902

Violation/Evaluation Summary

Note: NO RECORDS: As of Jan 2021, there are no Compliance Monitoring and Enforcement (violation) records associated with this facility (EPA ID).

Handler Summary

Importer Activity: No
Mixed Waste Generator: No
Transporter Activity: No
Transfer Facility: No
Onsite Burner Exemption: No
Furnace Exemption: No
Underground Injection Activity: No
Commercial TSD: No
Used Oil Transporter: No
Used Oil Transfer Facility: No
Used Oil Processor: No
Used Oil Refiner: No
Used Oil Burner: No
Used Oil Market Burner: No
Used Oil Spec Marketer: No

Hazardous Waste Handler Details

Sequence No: 1

Map Key	Number of Records	Direction	Distance (mi/ft)	Elev/Diff (ft)	Site	DB

Receive Date: 20150727
Handler Name: ADAMS NEVADA EQUIPMENT CO INC DBA GILENO DISTRIBUTION
Source Type: Implementer
Federal Waste Generator Code: N
Generator Code Description: Not a Generator, Verified

Owner/Operator Details

Owner/Operator Ind:	Current Operator	**Street No:**	
Type:	Other	**Street 1:**	3401 ETIWANDA AVE BLDG 731D
Name:	TRACY PFAFF	**Street 2:**	
Date Became Current:		**City:**	JURUPA VALLEY
Date Ended Current:		**State:**	CA
Phone:	951-360-7721	**Country:**	
Source Type:	Implementer	**Zip Code:**	91752
Owner/Operator Ind:	Current Owner	**Street No:**	
Type:	Other	**Street 1:**	13555 CANYON CREST RD.
Name:	ADAMS NEVADA EQUIPMENT CO	**Street 2:**	
Date Became Current:		**City:**	YUCAIPA
Date Ended Current:		**State:**	CA
Phone:	951-360-7721	**Country:**	
Source Type:	Implementer	**Zip Code:**	92399

1	76 of 86	E	0.00 / 0.00	816.00 / -1	O'NEILL TUBE & REEL 3401 ETIWANDA AVE STE 811C MIRA LOMA CA 91752	RCRA NON GEN

EPA Handler ID: CAL000348808
Gen Status Universe: No Report
Contact Name: TORI LAYNE
Contact Address: 3401 ETIWANDA AVE STE 811C , , MIRA LOMA , CA, 91752 ,
Contact Phone No and Ext: 951-360-8600
Contact Email: TORI@ONEILLREEL.COM
Contact Country:
County Name: RIVERSIDE
EPA Region: 09
Land Type:
Receive Date: 20091217
Location Latitude: 34.027533
Location Longitude: -117.52902

Violation/Evaluation Summary

Note: NO RECORDS: As of Jan 2021, there are no Compliance Monitoring and Enforcement (violation) records associated with this facility (EPA ID).

Handler Summary

Importer Activity: No
Mixed Waste Generator: No
Transporter Activity: No
Transfer Facility: No
Onsite Burner Exemption: No
Furnace Exemption: No
Underground Injection Activity: No
Commercial TSD: No
Used Oil Transporter: No
Used Oil Transfer Facility: No
Used Oil Processor: No
Used Oil Refiner: No
Used Oil Burner: No
Used Oil Market Burner: No
Used Oil Spec Marketer: No

Map Key	Number of Records	Direction	Distance (mi/ft)	Elev/Diff (ft)	Site	DB

Hazardous Waste Handler Details

Sequence No:	1
Receive Date:	20091217
Handler Name:	O'NEILL TUBE & REEL
Source Type:	Implementer
Federal Waste Generator Code:	N
Generator Code Description:	Not a Generator, Verified

Owner/Operator Details

Owner/Operator Ind:	Current Owner	***Street No:***	
Type:	Other	***Street 1:***	6135 CAVALLERI RD
Name:	REMY O'NEILL	***Street 2:***	
Date Became Current:		***City:***	MALIBU
Date Ended Current:		***State:***	CA
Phone:	310-457-9107	***Country:***	
Source Type:	Implementer	***Zip Code:***	90265-4015
Owner/Operator Ind:	Current Operator	***Street No:***	
Type:	Other	***Street 1:***	3401 ETIWANDA AVE STE 811C
Name:	TORI LAYNE	***Street 2:***	
Date Became Current:		***City:***	MIRA LOMA
Date Ended Current:		***State:***	CA
Phone:	951-360-8600	***Country:***	
Source Type:	Implementer	***Zip Code:***	91752

Map Key	Number of Records	Direction	Distance (mi/ft)	Elev/Diff (ft)	Site	DB
1	77 of 86	E	0.00 / 0.00	816.00 / -1	ADAMS NEVADA EQUIPMENT CO INC DBA GILENO DISTRIBUTION 3401 ETIWANDA AVE BLDG 731D JURUPA VALLEY CA 91752-1128	FINDS/FRS

Registry ID:	110070422180
FIPS Code:	06065
HUC Code:	
Site Type Name:	STATIONARY
Location Description:	
Supplemental Location:	
Create Date:	31-DEC-18
Update Date:	
Interest Types:	OTHER HAZARDOUS WASTE ACTIVITIES
SIC Codes:	
SIC Code Descriptions:	
NAICS Codes:	562119
NAICS Code Descriptions:	OTHER WASTE COLLECTION.
Conveyor:	
Federal Facility Code:	
Federal Agency Name:	
Tribal Land Code:	
Tribal Land Name:	
Congressional Dist No:	
Census Block Code:	
EPA Region Code:	09
County Name:	RIVERSIDE
US/Mexico Border Ind:	
Latitude:	
Longitude:	
Reference Point:	
Coord Collection Method:	
Accuracy Value:	
Datum:	NAD83
Source:	
Facility Detail Rprt URL:	https://ofmpub.epa.gov/frs_public2/fii_query_detail.disp_program_facility?p_registry_id=110070422180
Program Acronyms:	

RCRAINFO:CAL000408792

Map Key	Number of Records	Direction	Distance (mi/ft)	Elev/Diff (ft)	Site	DB
1	78 of 86	E	0.00 / 0.00	816.00 / -1	ONEILL TUBE & REEL 3401 ETIWANDA AVE STE 811C MIRA LOMA CA 91752	FINDS/FRS

Registry ID:	110070389426
FIPS Code:	06065
HUC Code:	18070203
Site Type Name:	STATIONARY
Location Description:	
Supplemental Location:	
Create Date:	07-DEC-18
Update Date:	
Interest Types:	ICIS-NPDES NON-MAJOR, OTHER HAZARDOUS WASTE ACTIVITIES, STORM WATER INDUSTRIAL, TRANSPORTER
SIC Codes:	2671
SIC Code Descriptions:	PACKAGING PAPER AND PLASTICS FILM, COATED AND LAMINATED
NAICS Codes:	326112
NAICS Code Descriptions:	PLASTICS PACKAGING FILM AND SHEET (INCLUDING LAMINATED) MANUFACTURING.
Conveyor:	ICIS
Federal Facility Code:	
Federal Agency Name:	
Tribal Land Code:	
Tribal Land Name:	
Congressional Dist No:	44
Census Block Code:	060650406072014
EPA Region Code:	09
County Name:	RIVERSIDE
US/Mexico Border Ind:	
Latitude:	34.02607
Longitude:	-117.5244
Reference Point:	
Coord Collection Method:	
Accuracy Value:	
Datum:	NAD83
Source:	
Facility Detail Rprt URL:	https://ofmpub.epa.gov/frs_public2/fii_query_detail.disp_program_facility?p_registry_id=110070389426
Program Acronyms:	

NPDES:CAZ502310, RCRAINFO:CAL000348808

Map Key	Number of Records	Direction	Distance (mi/ft)	Elev/Diff (ft)	Site	DB
1	79 of 86	E	0.00 / 0.00	816.00 / -1	SPACE CENTER 3401 ETIWANDA AVE SUITE 821-A MIRA LOMA CA 91752	RCRA NON GEN

EPA Handler ID:	CAC002996451
Gen Status Universe:	No Report
Contact Name:	TOM CRUIKSHANK
Contact Address:	3401 ETIWANDA AVE , LEASING OFFICE , MIRA LOMA , CA, 91752 ,
Contact Phone No and Ext:	909-685-5221
Contact Email:	TCRUIKSHANK@SPACECENTERINC.COM
Contact Country:	
County Name:	RIVERSIDE
EPA Region:	09
Land Type:	
Receive Date:	20190114
Location Latitude:	34.027533
Location Longitude:	-117.52902

Violation/Evaluation Summary

Note:	NO RECORDS: As of Jan 2021, there are no Compliance Monitoring and Enforcement (violation) records

associated with this facility (EPA ID).

Handler Summary

Importer Activity:	No
Mixed Waste Generator:	No
Transporter Activity:	No
Transfer Facility:	No
Onsite Burner Exemption:	No
Furnace Exemption:	No
Underground Injection Activity:	No
Commercial TSD:	No
Used Oil Transporter:	No
Used Oil Transfer Facility:	No
Used Oil Processor:	No
Used Oil Refiner:	No
Used Oil Burner:	No
Used Oil Market Burner:	No
Used Oil Spec Marketer:	No

Hazardous Waste Handler Details

Sequence No:	1
Receive Date:	20190114
Handler Name:	SPACE CENTER
Source Type:	Implementer
Federal Waste Generator Code:	N
Generator Code Description:	Not a Generator, Verified

Owner/Operator Details

Owner/Operator Ind:	Current Owner	***Street No:***	
Type:	Other	***Street 1:***	3401 ETIWANDA AVE
Name:	SPACE CENTER	***Street 2:***	LEASING OFFICE
Date Became Current:		***City:***	MIRA LOMA
Date Ended Current:		***State:***	CA
Phone:	909-685-5221	***Country:***	
Source Type:	Implementer	***Zip Code:***	91752

Owner/Operator Ind:	Current Operator	***Street No:***	
Type:	Other	***Street 1:***	3401 ETIWANDA AVE
Name:	TOM CRUIKSHANK	***Street 2:***	LEASING OFFICE
Date Became Current:		***City:***	MIRA LOMA
Date Ended Current:		***State:***	CA
Phone:	909-685-5221	***Country:***	
Source Type:	Implementer	***Zip Code:***	91752

Map Key	Number of Records	Direction	Distance (mi/ft)	Elev/Diff (ft)	Site	DB
1	80 of 86	E	0.00 / 0.00	816.00 / -1	***ECOTECH CONSUMER PRODUCTS*** ***3401 ETIWANDA AVE #921A*** ***ECOTECH CONSUMER PRODUCTS,LLC*** ***MIRA LOMA CA 91752***	***RCRA TSD***

EPA Handler ID:	CAC003011260
Gen Status Universe:	No Report
Contact Name:	EDDIE ZHOU
Contact Address:	3401 ETIWANDA AVE #921A , ECOTECH CONSUMER PRODUCTS,LLC , MIRA LOMA , CA, 91752 ,
Contact Phone No and Ext:	626-699-5573
Contact Email:	EDDIEZHOU@ECOTECHINTL.COM
Contact Country:	
Land Type:	
County Name:	RIVERSIDE
EPA Region:	09
Receive Date:	20190422

Map Key	Number of Records	Direction	Distance (mi/ft)	Elev/Diff (ft)	Site	DB

Location Latitude: 34.027533
Location Longitude: -117.52902

Violation/Evaluation Summary

Note: NO RECORDS: As of Jan 2021, there are no Compliance Monitoring and Enforcement (violation) records associated with this facility (EPA ID).

Handler Summary

Importer Activity: No
Mixed Waste Generator: No
Transporter Activity: No
Transfer Facility: No
Onsite Burner Exemption: No
Smelting, Melting and Refining: No
Underground Injection Control: No
Commercial TSD: No
Used Oil Transporter: No
Used Oil Transfer Facility: No
Used Oil Processor: No
Used Oil Refiner: No
Used Oil Burner: No
Used Oil Market Burner: No
Used Oil Spec Marketer: No

Hazardous Waste Handler Details

Sequence No: 1
Receive Date: 20190422
Handler Name: ECOTECH CONSUMER PRODUCTS
Federal Waste Generator Code: N
Generator Code Description: Not a Generator, Verified
Source Type: Implementer

Owner/Operator Details

Owner/Operator Ind: Current Owner
Type: Other
Name: LYDIA HSU
Date Became Current:
Date Ended Current:
Phone: 951-681-8888
Source Type: Implementer

Street No:
Street 1: 11015 HOPKINS STREET
Street 2:
City: MIRA LOMA
State: CA
Country:
Zip Code: 91752

Owner/Operator Ind: Current Operator
Type: Other
Name: EDDIE ZHOU
Date Became Current:
Date Ended Current:
Phone: 626-699-5573
Source Type: Implementer

Street No:
Street 1: 3401 ETIWANDA AVE #921A
Street 2: ECOTECH CONSUMER PRODUCTS,LLC
City: MIRA LOMA
State: CA
Country:
Zip Code: 91752

1	81 of 86	E	0.00 / 0.00	816.00 / -1	ECOTECH CONSUMER PRODUCTS 3401 ETIWANDA AVE #921A ECOTECH CONSUMER PRODUCTS,LLC MIRA LOMA CA 91752	RCRA NON GEN

EPA Handler ID: CAC003011260
Gen Status Universe: No Report
Contact Name: EDDIE ZHOU

Map Key	Number of Records	Direction	Distance (mi/ft)	Elev/Diff (ft)	Site	DB

Contact Address: 3401 ETIWANDA AVE #921A , ECOTECH CONSUMER PRODUCTS,LLC , MIRA LOMA , CA, 91752 ,
Contact Phone No and Ext: 626-699-5573
Contact Email: EDDIEZHOU@ECOTECHINTL.COM
Contact Country:
County Name: RIVERSIDE
EPA Region: 09
Land Type:
Receive Date: 20190422
Location Latitude: 34.027533
Location Longitude: -117.52902

Violation/Evaluation Summary

Note: NO RECORDS: As of Jan 2021, there are no Compliance Monitoring and Enforcement (violation) records associated with this facility (EPA ID).

Handler Summary

Importer Activity: No
Mixed Waste Generator: No
Transporter Activity: No
Transfer Facility: No
Onsite Burner Exemption: No
Furnace Exemption: No
Underground Injection Activity: No
Commercial TSD: No
Used Oil Transporter: No
Used Oil Transfer Facility: No
Used Oil Processor: No
Used Oil Refiner: No
Used Oil Burner: No
Used Oil Market Burner: No
Used Oil Spec Marketer: No

Hazardous Waste Handler Details

Sequence No: 1
Receive Date: 20190422
Handler Name: ECOTECH CONSUMER PRODUCTS
Source Type: Implementer
Federal Waste Generator Code: N
Generator Code Description: Not a Generator, Verified

Owner/Operator Details

Owner/Operator Ind: Current Operator
Type: Other
Name: EDDIE ZHOU
Date Became Current:
Date Ended Current:
Phone: 626-699-5573
Source Type: Implementer
Street No:
Street 1: 3401 ETIWANDA AVE #921A
Street 2: ECOTECH CONSUMER PRODUCTS,LLC
City: MIRA LOMA
State: CA
Country:
Zip Code: 91752

Owner/Operator Ind: Current Owner
Type: Other
Name: LYDIA HSU
Date Became Current:
Date Ended Current:
Phone: 951-681-8888
Source Type: Implementer
Street No:
Street 1: 11015 HOPKINS STREET
Street 2:
City: MIRA LOMA
State: CA
Country:
Zip Code: 91752

1	82 of 86	E	0.00 / 0.00	816.00 / -1	ECOTECH CONSUMER PRODUCTS	FINDS/FRS

Map Key	Number of Records	Direction	Distance (mi/ft)	Elev/Diff (ft)	Site	DB
					3401 ETIWANDA AVE #921A MIRA LOMA CA 91752	

Registry ID: 110070576213
FIPS Code: 06065
HUC Code:
Site Type Name: STATIONARY
Location Description:
Supplemental Location: ECOTECH CONSUMER PRODUCTS,LLC
Create Date: 20-AUG-19
Update Date:
Interest Types: OTHER HAZARDOUS WASTE ACTIVITIES, TRANSPORTER
SIC Codes:
SIC Code Descriptions:
NAICS Codes:
NAICS Code Descriptions:
Conveyor:
Federal Facility Code:
Federal Agency Name:
Tribal Land Code:
Tribal Land Name:
Congressional Dist No:
Census Block Code:
EPA Region Code: 09
County Name: RIVERSIDE
US/Mexico Border Ind:
Latitude:
Longitude:
Reference Point:
Coord Collection Method:
Accuracy Value:
Datum: NAD83
Source:
Facility Detail Rprt URL: https://ofmpub.epa.gov/frs_public2/fii_query_detail.disp_program_facility?p_registry_id=110070576213
Program Acronyms:

RCRAINFO:CAC003011260

1	83 of 86	E	0.00 / 0.00	816.00 / -1	EDDIE ZHOU 3401 ETIWANDA AVE #921A MIRA LOMA CA 91752	RCRA NON GEN

EPA Handler ID: CAC003057253
Gen Status Universe: No Report
Contact Name: EDDIE ZHOU
Contact Address: 3401 ETIWANDA AVE #921A , ECOTECH CONSUMER PRODUCTS,LLC , MIRA LOMA , CA, 91752 ,
Contact Phone No and Ext: 626-699-5573
Contact Email: EDDIEZHOU@ECOTECHINTL.COM
Contact Country:
County Name: RIVERSIDE
EPA Region: 09
Land Type:
Receive Date: 20200224
Location Latitude:
Location Longitude:

Violation/Evaluation Summary

Note: NO RECORDS: As of Jan 2021, there are no Compliance Monitoring and Enforcement (violation) records associated with this facility (EPA ID).

Handler Summary

Importer Activity: No

Map Key	Number of Records	Direction	Distance (mi/ft)	Elev/Diff (ft)	Site	DB

Mixed Waste Generator:	No
Transporter Activity:	No
Transfer Facility:	No
Onsite Burner Exemption:	No
Furnace Exemption:	No
Underground Injection Activity:	No
Commercial TSD:	No
Used Oil Transporter:	No
Used Oil Transfer Facility:	No
Used Oil Processor:	No
Used Oil Refiner:	No
Used Oil Burner:	No
Used Oil Market Burner:	No
Used Oil Spec Marketer:	No

Hazardous Waste Handler Details

Sequence No:	1
Receive Date:	20200224
Handler Name:	EDDIE ZHOU
Source Type:	Implementer
Federal Waste Generator Code:	N
Generator Code Description:	Not a Generator, Verified

Owner/Operator Details

Owner/Operator Ind:	Current Operator	**Street No:**	
Type:	Other	**Street 1:**	3401 ETIWANDA AVE #921A
Name:	EDDIE ZHOU	**Street 2:**	ECOTECH CONSUMER PRODUCTS,LLC
Date Became Current:		**City:**	MIRA LOMA
Date Ended Current:		**State:**	CA
Phone:	626-699-5573	**Country:**	
Source Type:	Implementer	**Zip Code:**	91752
Owner/Operator Ind:	Current Owner	**Street No:**	
Type:	Other	**Street 1:**	11015 HOPKINS STREET
Name:	LYDIA HSU	**Street 2:**	
Date Became Current:		**City:**	MIRA LOMA
Date Ended Current:		**State:**	CA
Phone:	951-681-8888	**Country:**	
Source Type:	Implementer	**Zip Code:**	91752

Map Key	Number of Records	Direction	Distance (mi/ft)	Elev/Diff (ft)	Site	DB
1	84 of 86	E	0.00 / 0.00	816.00 / -1	NORTH AMERICAN CAR CORPORATION 3401 ETIWANDA AVENUE MIRA LOMA CA 917570000	CERS HAZ

Site ID:	258475
Latitude:	34.026868
Longitude:	-117.524359
County:	

Regulated Programs

EI ID:	CAD091927095	**EI Description:**	Hazardous Waste

Affiliations

Affil Type Desc:	Facility Owner
Entity Name:	NORTH AMERICAN CAR CORPORATION
Entity Title:	
Address:	222 S. RIVERSIDE PLAZA
City:	CHICAGO

Map Key	Number of Records	Direction	Distance (mi/ft)	Elev/Diff (ft)	Site	DB

State:	IL
Country:	
Zip Code:	606060000
Phone:	3126484000
Affil Type Desc:	Facility Contact
Entity Name:	NORTH AMERICAN CAR CORPORATION
Entity Title:	
Address:	222 S. RIVERSIDE PLAZA
City:	CHICAGO
State:	IL
Country:	
Zip Code:	606060000
Phone:	3126484000

Map Key	Number of Records	Direction	Distance (mi/ft)	Elev/Diff (ft)	Site	DB
1	85 of 86	E	0.00 / 0.00	816.00 / -1	MIRA LOMA 3401 ETIWANDA AVENUE BUILDING 811 MIRA LOMA CA 91752	RCRA VSQG

EPA Handler ID:	CAR000014233
Gen Status Universe:	VSG
Contact Name:	ROBERT SWITZER
Contact Address:	3401 , ETIWANDA AVENUE , BUILDING 811 , MIRA LOMA , CA, 91752 , US
Contact Phone No and Ext:	615-476-7878
Contact Email:	
Contact Country:	US
County Name:	RIVERSIDE
EPA Region:	09
Land Type:	Private
Receive Date:	20200627
Location Latitude:	34.025508
Location Longitude:	-117.53094

Violation/Evaluation Summary

Note:	NO RECORDS: As of Jan 2021, there are no Compliance Monitoring and Enforcement (violation) records associated with this facility (EPA ID).

Handler Summary

Importer Activity:	No
Mixed Waste Generator:	No
Transporter Activity:	No
Transfer Facility:	No
Onsite Burner Exemption:	No
Furnace Exemption:	No
Underground Injection Activity:	No
Commercial TSD:	No
Used Oil Transporter:	No
Used Oil Transfer Facility:	No
Used Oil Processor:	No
Used Oil Refiner:	No
Used Oil Burner:	No
Used Oil Market Burner:	No
Used Oil Spec Marketer:	No

Hazardous Waste Handler Details

Sequence No:	1
Receive Date:	19960801
Handler Name:	CALIFORNIA CUSTOM DESIGN
Federal Waste Generator Code:	2
Generator Code Description:	Small Quantity Generator
Source Type:	Notification

Hazardous Waste Handler Details

Sequence No: 2
Receive Date: 20200627
Handler Name: MIRA LOMA
Federal Waste Generator Code: 3
Generator Code Description: Very Small Quantity Generator
Source Type: Notification

Waste Code Details

Hazardous Waste Code: D001
Waste Code Description: IGNITABLE WASTE

Hazardous Waste Code: D004
Waste Code Description: ARSENIC

Hazardous Waste Code: D006
Waste Code Description: CADMIUM

Hazardous Waste Code: D007
Waste Code Description: CHROMIUM

Hazardous Waste Code: D008
Waste Code Description: LEAD

Hazardous Waste Code: D023
Waste Code Description: O-CRESOL

Hazardous Waste Code: D024
Waste Code Description: M-CRESOL

Hazardous Waste Code: D025
Waste Code Description: P-CRESOL

Hazardous Waste Code: D026
Waste Code Description: CRESOL

Hazardous Waste Code: D037
Waste Code Description: PENTACHLOROPHENOL

Owner/Operator Details

Owner/Operator Ind: Current Owner
Type: Private
Name: BRE SPACE MIRA LOMA LLC
Date Became Current:
Date Ended Current:
Phone:
Source Type: Notification
Street No: 220
Street 1: COMMERCE DRIVE
Street 2: 4TH FLOOR
City: FORT WASHINGTON
State: PA
Country: US
Zip Code: 19034

Owner/Operator Ind: Current Owner
Type: Private
Name: PREDELIVERY SERVICE CORP
Date Became Current:
Date Ended Current:
Phone: 909-681-2111
Source Type: Notification
Street No:
Street 1: 4500 ETIWANDA AVE BLDG A
Street 2:
City: MIRA LOMA
State: CA
Country:
Zip Code: 91752

Owner/Operator Ind: Current Operator
Type: Private
Name: BRE SPACE MIRA LOMA LLC
Date Became Current:
Date Ended Current:
Street No: 220
Street 1: COMMERCE DRIVE
Street 2: 4TH FLOOR
City: FORT WASHINGTON
State: PA

Map Key	Number of Records	Direction	Distance (mi/ft)	Elev/Diff (ft)	Site	DB

Phone: **Country:** US
Source Type: Notification **Zip Code:** 19034

Historical Handler Details

Receive Dt: 19960801
Generator Code Description: Small Quantity Generator
Handler Name: CALIFORNIA CUSTOM DESIGN

Map Key	Number of Records	Direction	Distance (mi/ft)	Elev/Diff (ft)	Site	DB
1	86 of 86	E	0.00 / 0.00	816.00 / -1	EDDIE ZHOU 3401 ETIWANDA AVE #921A MIRA LOMA CA 91752	FINDS/FRS

Registry ID: 110070804836
FIPS Code: 06065
HUC Code:
Site Type Name: STATIONARY
Location Description:
Supplemental Location:
Create Date: 10-JUN-20
Update Date:
Interest Types: UNSPECIFIED UNIVERSE
SIC Codes:
SIC Code Descriptions:
NAICS Codes: 326140
NAICS Code Descriptions: POLYSTYRENE FOAM PRODUCT MANUFACTURING.
Conveyor:
Federal Facility Code:
Federal Agency Name:
Tribal Land Code:
Tribal Land Name:
Congressional Dist No:
Census Block Code:
EPA Region Code: 09
County Name: RIVERSIDE
US/Mexico Border Ind:
Latitude:
Longitude:
Reference Point:
Coord Collection Method:
Accuracy Value:
Datum: NAD83
Source:
Facility Detail Rprt URL: https://ofmpub.epa.gov/frs_public2/fii_query_detail.disp_program_facility?p_registry_id=110070804836
Program Acronyms:

RCRAINFO:CAC003057253

Map Key	Number of Records	Direction	Distance (mi/ft)	Elev/Diff (ft)	Site	DB
2	1 of 1	ESE	0.00 / 0.00	811.91 / -5	CA	PFAS GW

Well ID: 3310021-033
Latitude: 34.024367
Longitude: -117.527412
Data Source(s): Perfluorooctanoic Acid; 4,8-Dioxa-3H-perfluorononanoic acid; Perfluorobutanesulfonic acid; Perfluorododecanoic acid; Perfluorohexanoic acid; Perfluoroheptanoic acid; Perfluorohexanesulfonic acid; Perfluorononanoic acid; Perfluorooctadecanoic acid; Perfluorotetradecanoic acid; Perfluorotridecanoic acid; Perfluoroundecanoic acid

Perfluorooctanoic Acid

Chemical: PFOA **RL:** UNK
Results: 1.7 **Top of Screen (ft):**
Date : 01/09/2020 **Screen Length (ft):**

Units:	NG/L	**Source:**	DHS
Qualifer:	<	**Source Name:**	3310021-033
Well Type:	MUNICIPAL	**Other Names:**	WELL 22
Well Depth (ft):			

Perfluorooctanoic Acid

Chemical:	PFOA	**RL:**	UNK
Results:	1.7	**Top of Screen (ft):**	
Date :	12/27/2019	**Screen Length (ft):**	
Units:	NG/L	**Source:**	DHS
Qualifer:	<	**Source Name:**	3310021-033
Well Type:	MUNICIPAL	**Other Names:**	WELL 22
Well Depth (ft):			

Perfluorooctanoic Acid

Chemical:	PFOA	**RL:**	UNK
Results:	1.7	**Top of Screen (ft):**	
Date :	12/30/2019	**Screen Length (ft):**	
Units:	NG/L	**Source:**	DHS
Qualifer:	<	**Source Name:**	3310021-033
Well Type:	MUNICIPAL	**Other Names:**	WELL 22
Well Depth (ft):			

Perfluorooctanoic Acid

Chemical:	PFOA	**RL:**	UNK
Results:	1.7	**Top of Screen (ft):**	
Date :	11/07/2019	**Screen Length (ft):**	
Units:	NG/L	**Source:**	DHS
Qualifer:	<	**Source Name:**	3310021-033
Well Type:	MUNICIPAL	**Other Names:**	WELL 22
Well Depth (ft):			

4,8-Dioxa-3H-perfluorononanoic acid

Chemical:	ADONA	**RL:**	UNK
Results:	1.7	**Top of Screen (ft):**	
Date :	12/30/2019	**Screen Length (ft):**	
Units:	NG/L	**Source:**	DHS
Qualifer:	<	**Source Name:**	3310021-033
Well Type:	MUNICIPAL	**Other Names:**	WELL 22
Well Depth (ft):			

4,8-Dioxa-3H-perfluorononanoic acid

Chemical:	ADONA	**RL:**	UNK
Results:	1.7	**Top of Screen (ft):**	
Date :	01/09/2020	**Screen Length (ft):**	
Units:	NG/L	**Source:**	DHS
Qualifer:	<	**Source Name:**	3310021-033
Well Type:	MUNICIPAL	**Other Names:**	WELL 22
Well Depth (ft):			

4,8-Dioxa-3H-perfluorononanoic acid

Chemical:	ADONA	**RL:**	UNK
Results:	1.7	**Top of Screen (ft):**	
Date :	11/07/2019	**Screen Length (ft):**	
Units:	NG/L	**Source:**	DHS
Qualifer:	<	**Source Name:**	3310021-033

Well Type:	MUNICIPAL	**Other Names:**	WELL 22
Well Depth (ft):			

4,8-Dioxa-3H-perfluorononanoic acid

Chemical:	ADONA	**RL:**	UNK
Results:	1.7	**Top of Screen (ft):**	
Date :	12/27/2019	**Screen Length (ft):**	
Units:	NG/L	**Source:**	DHS
Qualifer:	<	**Source Name:**	3310021-033
Well Type:	MUNICIPAL	**Other Names:**	WELL 22
Well Depth (ft):			

Perfluorobutanesulfonic acid

Chemical:	PFBSA	**RL:**	UNK
Results:	1.7	**Top of Screen (ft):**	
Date :	12/27/2019	**Screen Length (ft):**	
Units:	NG/L	**Source:**	DHS
Qualifer:	<	**Source Name:**	3310021-033
Well Type:	MUNICIPAL	**Other Names:**	WELL 22
Well Depth (ft):			

Perfluorobutanesulfonic acid

Chemical:	PFBSA	**RL:**	UNK
Results:	1.7	**Top of Screen (ft):**	
Date :	12/30/2019	**Screen Length (ft):**	
Units:	NG/L	**Source:**	DHS
Qualifer:	<	**Source Name:**	3310021-033
Well Type:	MUNICIPAL	**Other Names:**	WELL 22
Well Depth (ft):			

Perfluorobutanesulfonic acid

Chemical:	PFBSA	**RL:**	UNK
Results:	1.7	**Top of Screen (ft):**	
Date :	11/07/2019	**Screen Length (ft):**	
Units:	NG/L	**Source:**	DHS
Qualifer:	<	**Source Name:**	3310021-033
Well Type:	MUNICIPAL	**Other Names:**	WELL 22
Well Depth (ft):			

Perfluorobutanesulfonic acid

Chemical:	PFBSA	**RL:**	UNK
Results:	1.7	**Top of Screen (ft):**	
Date :	01/09/2020	**Screen Length (ft):**	
Units:	NG/L	**Source:**	DHS
Qualifer:	<	**Source Name:**	3310021-033
Well Type:	MUNICIPAL	**Other Names:**	WELL 22
Well Depth (ft):			

Perfluorododecanoic acid

Chemical:	PFDOA	**RL:**	UNK
Results:	1.7	**Top of Screen (ft):**	
Date :	12/27/2019	**Screen Length (ft):**	
Units:	NG/L	**Source:**	DHS
Qualifer:	<	**Source Name:**	3310021-033
Well Type:	MUNICIPAL	**Other Names:**	WELL 22
Well Depth (ft):			

Perfluorododecanoic acid

Chemical:	PFDOA	***RL:***	UNK
Results:	1.7	***Top of Screen (ft):***	
Date :	12/30/2019	***Screen Length (ft):***	
Units:	NG/L	***Source:***	DHS
Qualifer:	<	***Source Name:***	3310021-033
Well Type:	MUNICIPAL	***Other Names:***	WELL 22
Well Depth (ft):			

Perfluorododecanoic acid

Chemical:	PFDOA	***RL:***	UNK
Results:	1.7	***Top of Screen (ft):***	
Date :	11/07/2019	***Screen Length (ft):***	
Units:	NG/L	***Source:***	DHS
Qualifer:	<	***Source Name:***	3310021-033
Well Type:	MUNICIPAL	***Other Names:***	WELL 22
Well Depth (ft):			

Perfluorododecanoic acid

Chemical:	PFDOA	***RL:***	UNK
Results:	1.7	***Top of Screen (ft):***	
Date :	01/09/2020	***Screen Length (ft):***	
Units:	NG/L	***Source:***	DHS
Qualifer:	<	***Source Name:***	3310021-033
Well Type:	MUNICIPAL	***Other Names:***	WELL 22
Well Depth (ft):			

Perfluorohexanoic acid

Chemical:	PFHA	***RL:***	UNK
Results:	1.7	***Top of Screen (ft):***	
Date :	12/30/2019	***Screen Length (ft):***	
Units:	NG/L	***Source:***	DHS
Qualifer:	<	***Source Name:***	3310021-033
Well Type:	MUNICIPAL	***Other Names:***	WELL 22
Well Depth (ft):			

Perfluorohexanoic acid

Chemical:	PFHA	***RL:***	UNK
Results:	1.7	***Top of Screen (ft):***	
Date :	01/09/2020	***Screen Length (ft):***	
Units:	NG/L	***Source:***	DHS
Qualifer:	<	***Source Name:***	3310021-033
Well Type:	MUNICIPAL	***Other Names:***	WELL 22
Well Depth (ft):			

Perfluorohexanoic acid

Chemical:	PFHA	***RL:***	UNK
Results:	1.7	***Top of Screen (ft):***	
Date :	11/07/2019	***Screen Length (ft):***	
Units:	NG/L	***Source:***	DHS
Qualifer:	<	***Source Name:***	3310021-033
Well Type:	MUNICIPAL	***Other Names:***	WELL 22
Well Depth (ft):			

Perfluorohexanoic acid

Chemical:	PFHA	***RL:***	UNK
Results:	1.7	***Top of Screen (ft):***	
Date :	12/27/2019	***Screen Length (ft):***	
Units:	NG/L	***Source:***	DHS
Qualifer:	<	***Source Name:***	3310021-033
Well Type:	MUNICIPAL	***Other Names:***	WELL 22
Well Depth (ft):			

Perfluoroheptanoic acid

Chemical:	PFHPA	***RL:***	UNK
Results:	1.7	***Top of Screen (ft):***	
Date :	11/07/2019	***Screen Length (ft):***	
Units:	NG/L	***Source:***	DHS
Qualifer:	<	***Source Name:***	3310021-033
Well Type:	MUNICIPAL	***Other Names:***	WELL 22
Well Depth (ft):			

Perfluoroheptanoic acid

Chemical:	PFHPA	***RL:***	UNK
Results:	1.7	***Top of Screen (ft):***	
Date :	12/30/2019	***Screen Length (ft):***	
Units:	NG/L	***Source:***	DHS
Qualifer:	<	***Source Name:***	3310021-033
Well Type:	MUNICIPAL	***Other Names:***	WELL 22
Well Depth (ft):			

Perfluoroheptanoic acid

Chemical:	PFHPA	***RL:***	UNK
Results:	1.7	***Top of Screen (ft):***	
Date :	01/09/2020	***Screen Length (ft):***	
Units:	NG/L	***Source:***	DHS
Qualifer:	<	***Source Name:***	3310021-033
Well Type:	MUNICIPAL	***Other Names:***	WELL 22
Well Depth (ft):			

Perfluoroheptanoic acid

Chemical:	PFHPA	***RL:***	UNK
Results:	1.7	***Top of Screen (ft):***	
Date :	12/27/2019	***Screen Length (ft):***	
Units:	NG/L	***Source:***	DHS
Qualifer:	<	***Source Name:***	3310021-033
Well Type:	MUNICIPAL	***Other Names:***	WELL 22
Well Depth (ft):			

Perfluorohexanesulfonic acid

Chemical:	PFHXSA	***RL:***	UNK
Results:	1.7	***Top of Screen (ft):***	
Date :	11/07/2019	***Screen Length (ft):***	
Units:	NG/L	***Source:***	DHS
Qualifer:	<	***Source Name:***	3310021-033
Well Type:	MUNICIPAL	***Other Names:***	WELL 22
Well Depth (ft):			

Perfluorohexanesulfonic acid

Chemical:	PFHXSA	**RL:**	UNK
Results:	1.7	**Top of Screen (ft):**	
Date :	12/30/2019	**Screen Length (ft):**	
Units:	NG/L	**Source:**	DHS
Qualifer:	<	**Source Name:**	3310021-033
Well Type:	MUNICIPAL	**Other Names:**	WELL 22
Well Depth (ft):			

Perfluorohexanesulfonic acid

Chemical:	PFHXSA	**RL:**	UNK
Results:	1.7	**Top of Screen (ft):**	
Date :	12/27/2019	**Screen Length (ft):**	
Units:	NG/L	**Source:**	DHS
Qualifer:	<	**Source Name:**	3310021-033
Well Type:	MUNICIPAL	**Other Names:**	WELL 22
Well Depth (ft):			

Perfluorohexanesulfonic acid

Chemical:	PFHXSA	**RL:**	UNK
Results:	1.7	**Top of Screen (ft):**	
Date :	01/09/2020	**Screen Length (ft):**	
Units:	NG/L	**Source:**	DHS
Qualifer:	<	**Source Name:**	3310021-033
Well Type:	MUNICIPAL	**Other Names:**	WELL 22
Well Depth (ft):			

Perfluorononanoic acid

Chemical:	PFNA	**RL:**	UNK
Results:	1.7	**Top of Screen (ft):**	
Date :	12/30/2019	**Screen Length (ft):**	
Units:	NG/L	**Source:**	DHS
Qualifer:	<	**Source Name:**	3310021-033
Well Type:	MUNICIPAL	**Other Names:**	WELL 22
Well Depth (ft):			

Perfluorononanoic acid

Chemical:	PFNA	**RL:**	UNK
Results:	1.7	**Top of Screen (ft):**	
Date :	01/09/2020	**Screen Length (ft):**	
Units:	NG/L	**Source:**	DHS
Qualifer:	<	**Source Name:**	3310021-033
Well Type:	MUNICIPAL	**Other Names:**	WELL 22
Well Depth (ft):			

Perfluorononanoic acid

Chemical:	PFNA	**RL:**	UNK
Results:	1.7	**Top of Screen (ft):**	
Date :	12/27/2019	**Screen Length (ft):**	
Units:	NG/L	**Source:**	DHS
Qualifer:	<	**Source Name:**	3310021-033
Well Type:	MUNICIPAL	**Other Names:**	WELL 22
Well Depth (ft):			

Perfluorononanoic acid

Chemical:	PFNA	**RL:**	UNK
Results:	1.7	**Top of Screen (ft):**	

Date :	11/07/2019	**Screen Length (ft):**	
Units:	NG/L	**Source:**	DHS
Qualifer:	<	**Source Name:**	3310021-033
Well Type:	MUNICIPAL	**Other Names:**	WELL 22
Well Depth (ft):			

Perfluorooctadecanoic acid

Chemical:	PFNDCA	**RL:**	UNK
Results:	1.7	**Top of Screen (ft):**	
Date :	11/07/2019	**Screen Length (ft):**	
Units:	NG/L	**Source:**	DHS
Qualifer:	<	**Source Name:**	3310021-033
Well Type:	MUNICIPAL	**Other Names:**	WELL 22
Well Depth (ft):			

Perfluorooctadecanoic acid

Chemical:	PFNDCA	**RL:**	UNK
Results:	1.7	**Top of Screen (ft):**	
Date :	12/30/2019	**Screen Length (ft):**	
Units:	NG/L	**Source:**	DHS
Qualifer:	<	**Source Name:**	3310021-033
Well Type:	MUNICIPAL	**Other Names:**	WELL 22
Well Depth (ft):			

Perfluorooctadecanoic acid

Chemical:	PFNDCA	**RL:**	UNK
Results:	1.7	**Top of Screen (ft):**	
Date :	01/09/2020	**Screen Length (ft):**	
Units:	NG/L	**Source:**	DHS
Qualifer:	<	**Source Name:**	3310021-033
Well Type:	MUNICIPAL	**Other Names:**	WELL 22
Well Depth (ft):			

Perfluorooctadecanoic acid

Chemical:	PFNDCA	**RL:**	UNK
Results:	1.7	**Top of Screen (ft):**	
Date :	12/27/2019	**Screen Length (ft):**	
Units:	NG/L	**Source:**	DHS
Qualifer:	<	**Source Name:**	3310021-033
Well Type:	MUNICIPAL	**Other Names:**	WELL 22
Well Depth (ft):			

Perfluorotetradecanoic acid

Chemical:	PFTEDA	**RL:**	UNK
Results:	1.7	**Top of Screen (ft):**	
Date :	12/30/2019	**Screen Length (ft):**	
Units:	NG/L	**Source:**	DHS
Qualifer:	<	**Source Name:**	3310021-033
Well Type:	MUNICIPAL	**Other Names:**	WELL 22
Well Depth (ft):			

Perfluorotetradecanoic acid

Chemical:	PFTEDA	**RL:**	UNK
Results:	1.7	**Top of Screen (ft):**	
Date :	12/27/2019	**Screen Length (ft):**	
Units:	NG/L	**Source:**	DHS

Qualifer:	<	**Source Name:**	3310021-033
Well Type:	MUNICIPAL	**Other Names:**	WELL 22
Well Depth (ft):			

Perfluorotetradecanoic acid

Chemical:	PFTEDA	**RL:**	UNK
Results:	1.7	**Top of Screen (ft):**	
Date :	01/09/2020	**Screen Length (ft):**	
Units:	NG/L	**Source:**	DHS
Qualifer:	<	**Source Name:**	3310021-033
Well Type:	MUNICIPAL	**Other Names:**	WELL 22
Well Depth (ft):			

Perfluorotetradecanoic acid

Chemical:	PFTEDA	**RL:**	UNK
Results:	1.7	**Top of Screen (ft):**	
Date :	11/07/2019	**Screen Length (ft):**	
Units:	NG/L	**Source:**	DHS
Qualifer:	<	**Source Name:**	3310021-033
Well Type:	MUNICIPAL	**Other Names:**	WELL 22
Well Depth (ft):			

Perfluorotridecanoic acid

Chemical:	PFTRIDA	**RL:**	UNK
Results:	1.7	**Top of Screen (ft):**	
Date :	11/07/2019	**Screen Length (ft):**	
Units:	NG/L	**Source:**	DHS
Qualifer:	<	**Source Name:**	3310021-033
Well Type:	MUNICIPAL	**Other Names:**	WELL 22
Well Depth (ft):			

Perfluorotridecanoic acid

Chemical:	PFTRIDA	**RL:**	UNK
Results:	1.7	**Top of Screen (ft):**	
Date :	12/27/2019	**Screen Length (ft):**	
Units:	NG/L	**Source:**	DHS
Qualifer:	<	**Source Name:**	3310021-033
Well Type:	MUNICIPAL	**Other Names:**	WELL 22
Well Depth (ft):			

Perfluorotridecanoic acid

Chemical:	PFTRIDA	**RL:**	UNK
Results:	1.7	**Top of Screen (ft):**	
Date :	12/30/2019	**Screen Length (ft):**	
Units:	NG/L	**Source:**	DHS
Qualifer:	<	**Source Name:**	3310021-033
Well Type:	MUNICIPAL	**Other Names:**	WELL 22
Well Depth (ft):			

Perfluorotridecanoic acid

Chemical:	PFTRIDA	**RL:**	UNK
Results:	1.7	**Top of Screen (ft):**	
Date :	01/09/2020	**Screen Length (ft):**	
Units:	NG/L	**Source:**	DHS
Qualifer:	<	**Source Name:**	3310021-033
Well Type:	MUNICIPAL	**Other Names:**	WELL 22

Map Key	Number of Records	Direction	Distance (mi/ft)	Elev/Diff (ft)	Site	DB

Well Depth (ft):

Perfluoroundecanoic acid

Chemical:	PFUNDCA	**RL:**	UNK
Results:	1.7	**Top of Screen (ft):**	
Date :	12/27/2019	**Screen Length (ft):**	
Units:	NG/L	**Source:**	DHS
Qualifer:	<	**Source Name:**	3310021-033
Well Type:	MUNICIPAL	**Other Names:**	WELL 22
Well Depth (ft):			

Perfluoroundecanoic acid

Chemical:	PFUNDCA	**RL:**	UNK
Results:	1.7	**Top of Screen (ft):**	
Date :	12/30/2019	**Screen Length (ft):**	
Units:	NG/L	**Source:**	DHS
Qualifer:	<	**Source Name:**	3310021-033
Well Type:	MUNICIPAL	**Other Names:**	WELL 22
Well Depth (ft):			

Perfluoroundecanoic acid

Chemical:	PFUNDCA	**RL:**	UNK
Results:	1.7	**Top of Screen (ft):**	
Date :	01/09/2020	**Screen Length (ft):**	
Units:	NG/L	**Source:**	DHS
Qualifer:	<	**Source Name:**	3310021-033
Well Type:	MUNICIPAL	**Other Names:**	WELL 22
Well Depth (ft):			

Perfluoroundecanoic acid

Chemical:	PFUNDCA	**RL:**	UNK
Results:	1.7	**Top of Screen (ft):**	
Date :	11/07/2019	**Screen Length (ft):**	
Units:	NG/L	**Source:**	DHS
Qualifer:	<	**Source Name:**	3310021-033
Well Type:	MUNICIPAL	**Other Names:**	WELL 22
Well Depth (ft):			

Map Key	Number of Records	Direction	Distance (mi/ft)	Elev/Diff (ft)	Site	DB
3	1 of 3	E	0.00 / 2.70	814.60 / -2	**Jurupa Community Svcs Dist(Site 22)** **3423 Space Center Ct** **Jurupa Valley CA 91752**	**RIVERSIDE HZH**

Map Key	Number of Records	Direction	Distance (mi/ft)	Elev/Diff (ft)	Site	DB
3	2 of 3	E	0.00 / 2.70	814.60 / -2	**JURUPA COMMUNITY SVCS DIST (SITE 22)** **3423 SPACE CENTER CT** **JURUPA VALLEY CA 91752**	**FINDS/FRS**

Registry ID:	110065518050
FIPS Code:	
HUC Code:	18070203
Site Type Name:	STATIONARY
Location Description:	
Supplemental Location:	
Create Date:	13-OCT-15
Update Date:	
Interest Types:	STATE MASTER

Map Key	Number of Records	Direction	Distance (mi/ft)	Elev/Diff (ft)	Site	DB

SIC Codes:
SIC Code Descriptions:
NAICS Codes:
NAICS Code Descriptions:
Conveyor: FRS-GEOCODE
Federal Facility Code:
Federal Agency Name:
Tribal Land Code:
Tribal Land Name:
Congressional Dist No: 44
Census Block Code: 060650406072086
EPA Region Code: 09
County Name: RIVERSIDE COUNTY
US/Mexico Border Ind:
Latitude: 34.02662
Longitude: -117.52705
Reference Point: ENTRANCE POINT OF A FACILITY OR STATION
Coord Collection Method: ADDRESS MATCHING-HOUSE NUMBER
Accuracy Value: 50
Datum: NAD83
Source:
Facility Detail Rprt URL: https://ofmpub.epa.gov/frs_public2/fii_query_detail.disp_program_facility?p_registry_id=110065518050
Program Acronyms:

CA-ENVIROVIEW:40747

3	3 of 3	E	0.00 / 2.70	814.60 / -2	**Jurupa Community Svcs Dist(Site 22)** **3423 SPACE CENTER CT** **JURUPA VALLEY CA 91752**	**DELISTED CTNK**

Site ID: 40747
County:
Original Source: CTNK
Latitude:
Longitude:
Record Date: 06-MAY-2019

4	1 of 1	E	0.07 / 353.34	815.91 / -1	**ERIN FELDNER** **11015 HOPKINS** **JURUPA VALLEY CA 91752**	**RCRA NON GEN**

EPA Handler ID: CAC003053670
Gen Status Universe: No Report
Contact Name: ERIN FELDNER
Contact Address: 4 PARK PLAZA, SUITE 900 , , IRVINE , CA, 92614 ,
Contact Phone No and Ext: 949-217-9584
Contact Email: ERIN.FELDNER@AM.JLL.COM
Contact Country:
County Name: RIVERSIDE
EPA Region: 09
Land Type:
Receive Date: 20200130
Location Latitude:
Location Longitude:

Violation/Evaluation Summary

Note: NO RECORDS: As of Jan 2021, there are no Compliance Monitoring and Enforcement (violation) records associated with this facility (EPA ID).

Handler Summary

Importer Activity: No
Mixed Waste Generator: No

Transporter Activity:	No
Transfer Facility:	No
Onsite Burner Exemption:	No
Furnace Exemption:	No
Underground Injection Activity:	No
Commercial TSD:	No
Used Oil Transporter:	No
Used Oil Transfer Facility:	No
Used Oil Processor:	No
Used Oil Refiner:	No
Used Oil Burner:	No
Used Oil Market Burner:	No
Used Oil Spec Marketer:	No

Hazardous Waste Handler Details

Sequence No:	1
Receive Date:	20200130
Handler Name:	ERIN FELDNER
Source Type:	Implementer
Federal Waste Generator Code:	N
Generator Code Description:	Not a Generator, Verified

Owner/Operator Details

Owner/Operator Ind:	Current Operator	**Street No:**	
Type:	Other	**Street 1:**	4 PARK PLAZA, SUITE 900
Name:	ERIN FELDNER	**Street 2:**	
Date Became Current:		**City:**	IRVINE
Date Ended Current:		**State:**	CA
Phone:	949-217-9584	**Country:**	
Source Type:	Implementer	**Zip Code:**	92614
Owner/Operator Ind:	Current Owner	**Street No:**	
Type:	Other	**Street 1:**	11015 HOPKINS
Name:	BRE SPACE ABLUO LLC	**Street 2:**	
Date Became Current:		**City:**	JURUPA VALLEY
Date Ended Current:		**State:**	CA
Phone:	949-217-9584	**Country:**	
Source Type:	Implementer	**Zip Code:**	91752

Map Key	Number of Records	Direction	Distance (mi/ft)	Elev/Diff (ft)	Site	DB
5	1 of 3	ESE	0.07 / 355.84	807.55 / -9	Phillips Lighting N.A. 11201 Iberia St Ste A Jurupa Valley CA 91752	DELISTED COUNTY

Original Source Facility ID:	
Original Source Name:	Riverside County Disclosure Facility List
Record Date:	08-Jul-2014

Map Key	Number of Records	Direction	Distance (mi/ft)	Elev/Diff (ft)	Site	DB
5	2 of 3	ESE	0.07 / 355.84	807.55 / -9	Triways, Inc 11201 Iberia St #B Jurupa Valley CA 91752	RIVERSIDE HZH

Map Key	Number of Records	Direction	Distance (mi/ft)	Elev/Diff (ft)	Site	DB
5	3 of 3	ESE	0.07 / 355.84	807.55 / -9	Triways, Inc 11201 IBERIA ST #B MIRA LOMA CA 91752	CERS HAZ

Site ID:	404384
Latitude:	34.023680
Longitude:	-117.529010
County:	

Regulated Programs

EI ID: 10322107 ***EI Description:*** Chemical Storage Facilities

Violations

Violation Date: 03/16/2017 ***Violation Source:*** CERS
Violation Program: HMRRP ***Violation Division:*** Riverside County Department of Env Health
Citation: HSC 6.95 25508(a)(1) - California Health and Safety Code, Chapter 6.95, Section(s) 25508(a)(1)
Violation Notes:

Returned to compliance on 05/30/2017.

Violation Description:

Failure to complete and electronically submit a site map with all required content.

Violations

Violation Date: 11/05/2020 ***Violation Source:*** CERS
Violation Program: HMRRP ***Violation Division:*** Riverside County Department of Env Health
Citation: HSC 6.95 25508.2 - California Health and Safety Code, Chapter 6.95, Section(s) 25508.2
Violation Notes:

OBSERVATION: Owner/operator is not meeting the HMBP annual recertification. Last submittal was on 5/2/2019. CORRECTIVE ACTION: Owner/operator shall re certify their HMBP on an annual basis before their permit expiration date (9/30).

Violation Description:

Failure to annually review and electronically certify that the business plan is complete and accurate on or before the annual due date.

Violations

Violation Date: 11/05/2020 ***Violation Source:*** CERS
Violation Program: HMRRP ***Violation Division:*** Riverside County Department of Env Health
Citation: HSC 6.95 25505(c) - California Health and Safety Code, Chapter 6.95, Section(s) 25505(c)
Violation Notes:

OBSERVATION: Facility personnel were unable to access/locate a current copy of the business plan during the inspection. CORRECTIVE ACTION: Owner/operator shall ensure a current copy of the hazardous materials business plan is readily available on site at all times when the facility is staffed.

Violation Description:

Failure to have a business plan readily available to personnel of the business or the unified program facility with responsibilities for emergency response or training.

Violations

Violation Date: 03/16/2017 ***Violation Source:*** CERS
Violation Program: HMRRP ***Violation Division:*** Riverside County Department of Env Health
Citation: HSC 6.95 25508(a)(1) - California Health and Safety Code, Chapter 6.95, Section(s) 25508(a)(1)
Violation Notes:

Returned to compliance on 05/30/2017.

Violation Description:

Failure to complete and electronically submit a business plan when storing/handling a hazardous material at or above reportable quantities.

Violations

Violation Date: 11/05/2020 ***Violation Source:*** CERS
Violation Program: HMRRP ***Violation Division:*** Riverside County Department of Env Health
Citation: Un-Specified
Violation Notes:

OBSERVATION: Owner/ operator failed to maintain Safety Data Sheets for all hazardous material stored on site. Specifically, the Safety Data Sheet for diesel and electrolyte/ sulfuric acid was not available on site. CORRECTIVE ACTION: Owner/operator shall have Safety Data Sheets as defined in Title 8 CCR, readily accessible or maintained on site for each hazardous material stored/handled at the facility. Email missing SDS to kestrada@rivco.org for correction.

Violation Description:

Business Plan Program - Administration/Documentation - General Local Ordinance

Violations

Violation Date: 11/05/2020 ***Violation Source:*** CERS
Violation Program: HMRRP ***Violation Division:*** Riverside County Department of Env Health
Citation: HSC 6.95 25508(a)(3) - California Health and Safety Code, Chapter 6.95, Section(s) 25508(a)(3)
Violation Notes:

OBSERVATION: The chemical inventory description page submitted for petroleum gas, diesel fuel, and electrolyte/ sulfuric acid contained incorrect information. The federal hazardous classes were not completed for each material. Additionally, the maximum daily amounts for diesel fuel and electrolyte/ sulfuric acid are incorrect. The units were electrolyte/ sulfuric acid are reported in pounds when they should be reported in gallons. CORRECTIVE ACTION: Owner/operator shall update the chemical inventory page for petroleum gas, diesel fuel, and electrolyte/ sulfuric acid and submit to the statewide information management system (e.g. CERS) at http://cers.calepa.ca.gov. Please refer to a current Safety Data Sheet (SDS) for guidance. Confirm the gallonage for the diesel fuel tank and the battery electrolyte with the manufacturer specifications.

Violation Description:

Failure to complete and electronically submit hazardous material inventory information for all reportable hazardous materials on site at or above reportable quantities.

Violations

Violation Date: 03/16/2017 ***Violation Source:*** CERS
Violation Program: HMRRP ***Violation Division:*** Riverside County Department of Env Health
Citation: HSC 6.95 25508(a)(1) - California Health and Safety Code, Chapter 6.95, Section(s) 25508(a)(1)
Violation Notes:

Returned to compliance on 05/30/2017.

Violation Description:

Failure to complete and electronically submit hazardous material inventory information for all reportable hazardous materials on site at or above reportable quantities.

Violations

Violation Date: 11/05/2020 ***Violation Source:*** CERS
Violation Program: HMRRP ***Violation Division:*** Riverside County Department of Env Health
Citation: HSC 6.95 25508(a)(3) - California Health and Safety Code, Chapter 6.95, Section(s) 25508(a)(3)
Violation Notes:

OBSERVATION: Site map submitted in CERS was missing the emergency shut off for gas, water, and electrical. CORRECTIVE ACTION: Owner/operator shall complete an annotated site map which includes all elements outlined in CA Health and Safety Code: north orientation, loading areas, internal roads, adjacent streets, storm and sewer drain, access and exit points, emergency shut offs, evacuation staging areas, hazardous material handling and storage areas, and emergency response equipment. Submit site map into the statewide information management system (e.g. CERS) at http://cers.calepa.ca.gov.

Violation Description:

Failure to complete and electronically submit a site map with all required content.

Violations

Violation Date: 11/05/2020 ***Violation Source:*** CERS
Violation Program: HMRRP ***Violation Division:*** Riverside County Department of Env Health
Citation: HSC 6.95 25505(a)(4) - California Health and Safety Code, Chapter 6.95, Section(s) 25505(a)(4)
Violation Notes:

OBSERVATION: No training records observed/provided during inspection. CORRECTIVE ACTION: Owner/operator shall provide training to all employees. Documentation shall be retained and be made available for inspection for a minimum period of 3 years from the date of the training. Sample training document was emailed to Maria Ortiz. Provide training to employees and submit paperwork to kestrada@rivco.org.

Violation Description:

Failure to provide initial and annual training to all employees in safety procedures in the event of a release or threatened release of a hazardous material or failure to document and maintain training records for a minimum of three years.

Violations

Violation Date: 11/05/2020 ***Violation Source:*** CERS
Violation Program: HMRRP ***Violation Division:*** Riverside County Department of Env Health
Citation: HSC 6.95 25508(a)(1) - California Health and Safety Code, Chapter 6.95, Section(s) 25508(a)(1)
Violation Notes:

OBSERVATION: Owner/operator has previously submitted a business plan into the statewide information management system which had one or more sections rejected. Specifically, the facility information section and hazardous materials inventory submittal were rejected for not meeting minimum standards. CORRECTIVE ACTION: Owner/operator shall review the rejection comments attached to the previously submitted business plan, make required corrections, and resubmit corrected sections into the statewide information management system (e.g. CERS) at http://cers.calepa.ca.gov.

Violation Description:

Failure to complete and electronically submit a business plan when storing/handling a hazardous material at or above reportable quantities.

Violations

Violation Date: 11/05/2020 ***Violation Source:*** CERS
Violation Program: HMRRP ***Violation Division:*** Riverside County Department of Env Health
Citation: HSC 6.95 25508(a)(1) - California Health and Safety Code, Chapter 6.95, Section(s) 25508(a)(1)
Violation Notes:

OBSERVATION: The Business Activities page included in the hazardous materials business plan contained incorrect information. Specifically, the hazardous materials question is currently marked as 'NO' when it should be marked as "Yes" CORRECTIVE ACTION: Complete and submit an updated Business Activities page in the statewide information management system (e.g. CERS)at http://cers.calepa.ca.gov. Update the business activities page in CERS and resubmit.

Violation Description:

Failure to complete and electronically submit the Business Activities Page and/or Business Owner Operator Identification Page.

Evaluations

Eval Date: 11/05/2020
Violations Found: Yes
Eval General Type: Compliance Evaluation Inspection
Eval Type: Routine done by local agency
Eval Division: Riverside County Department of Env Health
Eval Program: HMRRP
Eval Source: CERS
Eval Notes:

Facility is a warehouse storing propane and lead acid batteries for their fork lifts and diesel fuel for their fire pump.; Note: data in [EVAL Notes] field for

some records is truncated from the source.

Eval Date: 03/16/2017
Violations Found: Yes
Eval General Type: Compliance Evaluation Inspection
Eval Type: Routine done by local agency
Eval Division: Riverside County Department of Env Health
Eval Program: HMRRP
Eval Source: CERS
Eval Notes:

disclosure; Note: data in [EVAL Notes] field for some records is truncated from the source.

Eval Date: 07/25/2013
Violations Found: No
Eval General Type: Compliance Evaluation Inspection
Eval Type: Routine done by local agency
Eval Division: Riverside County Department of Env Health
Eval Program: HMRRP
Eval Source: CERS
Eval Notes:

disclosure-no violations; Note: data in [EVAL Notes] field for some records is truncated from the source.

Affiliations

Affil Type Desc: CUPA District
Entity Name: Riverside Cnty Env Health
Entity Title:
Address: 4065 County Circle Drive, Room 104
City: Riverside
State: CA
Country:
Zip Code: 92503
Phone: (951) 358-5055

Affil Type Desc: Identification Signer
Entity Name: Jorge Olmos
Entity Title: Human Resources Manager
Address:
City:
State:
Country:
Zip Code:
Phone:

Affil Type Desc: Document Preparer
Entity Name: Jorge Olmos
Entity Title:
Address:
City:
State:
Country:
Zip Code:
Phone:

Affil Type Desc: Operator
Entity Name: Gary Arredondo
Entity Title:
Address:
City:
State:
Country:
Zip Code:
Phone: (951) 361-4840

Map Key	Number of Records	Direction	Distance (mi/ft)	Elev/Diff (ft)	Site	DB

Affil Type Desc: Environmental Contact
Entity Name: Jorge Olmos
Entity Title:
Address: 11201 Iberia st STE B
City: mira loma
State: CA
Country:
Zip Code: 91752
Phone:

Affil Type Desc: Parent Corporation
Entity Name: Triways, Inc
Entity Title:
Address:
City:
State:
Country:
Zip Code:
Phone:

Affil Type Desc: Facility Mailing Address
Entity Name: Mailing Address
Entity Title:
Address: 11201 Iberia st STE B
City: Mira Loma
State: CA
Country:
Zip Code: 91752
Phone:

Affil Type Desc: Legal Owner
Entity Name: John Jauregui
Entity Title:
Address: john@tri-way.com
City: Mira Loma
State: CA
Country: United States
Zip Code: 91752
Phone: (951) 361-4840

Affil Type Desc: Property Owner
Entity Name: Space Center
Entity Title:
Address: 11015 Hopkins St
City: Mira loma
State: CA
Country: United States
Zip Code: 91752
Phone: (951) 685-5221

6	***1 of 5***	***ENE***	***0.07 / 393.81***	***822.33 / 6***	***Adam Nutrition 11010 Hopkins St #B Jurupa Valley CA 91752***	***DELISTED COUNTY***

Original Source Facility ID:
Original Source Name: Riverside County Disclosure Facility List
Record Date: 08-Jul-2014

6	***2 of 5***	***ENE***	***0.07 / 393.81***	***822.33 / 6***	***International Vitamin Corporation (IVC) 11010 Hopkins St Ste B Jurupa Valley CA 91752***	***RIVERSIDE HWG***

Map Key	Number of Records	Direction	Distance (mi/ft)	Elev/Diff (ft)	Site	DB
6	3 of 5	ENE	0.07 / 393.81	822.33 / 6	International Vitamin Corporation (IVC) 11010 Hopkins St Ste B Jurupa Valley CA 91752	RIVERSIDE HZH

Map Key	Number of Records	Direction	Distance (mi/ft)	Elev/Diff (ft)	Site	DB
6	4 of 5	ENE	0.07 / 393.81	822.33 / 6	International Vitamin Corporation 11010 HOPKINS ST #B MIRA LOMA CA 91752	CERS HAZ

Site ID: 3046
Latitude: 34.027600
Longitude: -117.525830
County:

Regulated Programs

EI ID: 10322089 **EI Description:** Hazardous Waste Generator

EI ID: 10322089 **EI Description:** Chemical Storage Facilities

Violations

Violation Date: 09/09/2014 **Violation Source:** CERS
Violation Program: HW **Violation Division:** Riverside County Department of Env Health
Citation: 22 CCR 12 66262.12 - California Code of Regulations, Title 22, Chapter 12, Section(s) 66262.12
Violation Notes:

Returned to compliance on 07/27/2017.

Violation Description:

Failure to obtain and/or maintain an Active EPA ID.

Violations

Violation Date: 11/06/2020 **Violation Source:** CERS
Violation Program: HMRRP **Violation Division:** Riverside County Department of Env Health
Citation: HSC 6.95 25508(a)(3) - California Health and Safety Code, Chapter 6.95, Section(s) 25508(a)(3)
Violation Notes:

Returned to compliance on 12/03/2020. OBSERVATION: The chemical inventory description page submitted for all chemicals contained incorrect information. Facility is using the obsolete federal hazard categories. Owner/operator shall update each material listed with the new 24 federal hazard categories. CORRECTIVE ACTION: Owner/operator shall update the chemical inventory page for all chemicals and submit to the statewide information management system (e.g. CERS) at http://cers.calepa.ca.gov. Please refer to a current Safety Data Sheet (SDS) for guidance.

Violation Description:

Failure to complete and electronically submit hazardous material inventory information for all reportable hazardous materials on site at or above reportable quantities.

Violations

Violation Date: 09/09/2014 **Violation Source:** CERS
Violation Program: HW **Violation Division:** Riverside County Department of Env Health
Citation: HSC 6.11 25404.1 - California Health and Safety Code, Chapter 6.11, Section(s) 25404.1
Violation Notes:

Returned to compliance on 06/28/2017.

Violation Description:

Failure to obtain and/or maintain an active hazardous waste generator permit.

Violations

Violation Date: 11/06/2020 ***Violation Source:*** CERS
Violation Program: HMRRP ***Violation Division:*** Riverside County Department of Env Health
Citation: Un-Specified
Violation Notes:

Returned to compliance on 12/03/2020. OBSERVATION: Required NFPA-704 signs were not posted. CORRECTIVE ACTION: Owner/operator shall research chemical safety data sheets and post proper NFPA-704 signs. Signs shall be posted at the entrance of the facility. Submit photos to this department.

Violation Description:

Business Plan Program - Operations/Maintenance - General Local Ordinance

Violations

Violation Date: 09/09/2014 ***Violation Source:*** CERS
Violation Program: HMRRP ***Violation Division:*** Riverside County Department of Env Health
Citation: HSC 6.95 Multiple - California Health and Safety Code, Chapter 6.95, Section(s) Multiple
Violation Notes:

Returned to compliance on 06/28/2017.

Violation Description:

Business Plan Program - Administration/Documentation - General

Violations

Violation Date: 09/09/2014 ***Violation Source:*** CERS
Violation Program: HMRRP ***Violation Division:*** Riverside County Department of Env Health
Citation: HSC 6.95 25508(d) - California Health and Safety Code, Chapter 6.95, Section(s) 25508(d)
Violation Notes:

Returned to compliance on 06/28/2017.

Violation Description:

Failure to complete and/or electronically submit a business plan when storing/handling a hazardous material at or above reportable quantities.

Violations

Violation Date: 08/29/2018 ***Violation Source:*** CERS
Violation Program: HMRRP ***Violation Division:*** Riverside County Department of Env Health
Citation: HSC 6.95 25508(a)(1) - California Health and Safety Code, Chapter 6.95, Section(s) 25508(a)(1)
Violation Notes:

Returned to compliance on 09/25/2018.

Violation Description:

Failure to annually review and electronically certify that the business plan is complete and accurate on or before the annual due date.

Enforcements

Enf Action Date: 09/09/2014 ***Enf Action Program:*** HMRRP

Enf Action Type: Notice of Violation (Unified Program) ***Enf Action Source:*** CERS
Enf Action Division: Riverside County Department of Env Health
Enf Action Description: Notice of Violation Issued by the Inspector at the Time of Inspection
Enf Action Notes:

Enf Action Date: 09/09/2014 ***Enf Action Program:*** HW
Enf Action Type: Notice of Violation (Unified Program) ***Enf Action Source:*** CERS
Enf Action Division: Riverside County Department of Env Health
Enf Action Description: Notice of Violation Issued by the Inspector at the Time of Inspection
Enf Action Notes:

Evaluations

Eval Date: 09/09/2014
Violations Found: Yes
Eval General Type: Compliance Evaluation Inspection
Eval Type: Routine done by local agency
Eval Division: Riverside County Department of Env Health
Eval Program: HW
Eval Source: CERS
Eval Notes:

generator @ IVC, 11010 Hopkins; Note: data in [EVAL Notes] field for some records is truncated from the source.

Eval Date: 11/06/2020
Violations Found: Yes
Eval General Type: Compliance Evaluation Inspection
Eval Type: Routine done by local agency
Eval Division: Riverside County Department of Env Health
Eval Program: HMRRP
Eval Source: CERS
Eval Notes:

- Unable to obtain signature due to COVID-19 restrictions. - Inspection report will be sent to Alfredo Ferradas. - Employee training is completed online annually. ; Note: data in [EVAL Notes] field for some records is truncated from the source.

Eval Date: 09/09/2014
Violations Found: Yes
Eval General Type: Compliance Evaluation Inspection
Eval Type: Routine done by local agency
Eval Division: Riverside County Department of Env Health
Eval Program: HMRRP
Eval Source: CERS
Eval Notes:

disclosure @ IVC, 11010 Hopkins; Note: data in [EVAL Notes] field for some records is truncated from the source.

Eval Date: 11/29/2017
Violations Found: No
Eval General Type: Compliance Evaluation Inspection
Eval Type: Routine done by local agency
Eval Division: Riverside County Department of Env Health
Eval Program: HMRRP
Eval Source: CERS
Eval Notes:

disclosure - no violations; Note: data in [EVAL Notes] field for some records is truncated from the source.

Eval Date: 11/29/2017
Violations Found: No
Eval General Type: Compliance Evaluation Inspection
Eval Type: Routine done by local agency
Eval Division: Riverside County Department of Env Health

Eval Program: HW
Eval Source: CERS
Eval Notes:

generator - no violations; Note: data in [EVAL Notes] field for some records is truncated from the source.

Eval Date: 08/29/2018
Violations Found: Yes
Eval General Type: Other/Unknown
Eval Type: Other, not routine, done by local agency
Eval Division: Riverside County Department of Env Health
Eval Program: HMRRP
Eval Source: CERS
Eval Notes:

Eval Date: 11/06/2020
Violations Found: No
Eval General Type: Compliance Evaluation Inspection
Eval Type: Routine done by local agency
Eval Division: Riverside County Department of Env Health
Eval Program: HW
Eval Source: CERS
Eval Notes:

- Unable to obtain signature due to COVID-19 restrictions. - Inspection report will be sent to Alfredo Ferradas. - Facility manufactures protein powder and the following waste streams are generated (laboratory waste from QA/QC): solvent waste (methanol and acetone), acid waste (HCL and nitric acid), electronic waste - Soiled textiles are laundered through Aramark. - Facility's waste hauler is Triumvirate Environmental Services. - Facility has downsized (both staff and production) in the past year and will be reclassified to the 1-10 hazardous waste generator permit category.; Note: data in [EVAL Notes] field for some records is truncated from the source.

Affiliations

Affil Type Desc: Legal Owner
Entity Name: Steven Dai
Entity Title:
Address: 11010 Hopkins Suite B
City: Mira Loma
State: CA
Country: United States
Zip Code: 91752
Phone: (951) 361-1120

Affil Type Desc: Document Preparer
Entity Name: Alfredo Ferradas
Entity Title:
Address:
City:
State:
Country:
Zip Code:
Phone:

Affil Type Desc: Parent Corporation
Entity Name: International Vitamin Corporation
Entity Title:
Address:
City:
State:
Country:
Zip Code:
Phone:

Affil Type Desc: Environmental Contact
Entity Name: Alfredo Ferradas
Entity Title:
Address: 11010 Hopkins Suite B

Map Key	Number of Records	Direction	Distance (mi/ft)	Elev/Diff (ft)	Site	DB

City:	Mira Loma
State:	CA
Country:	
Zip Code:	91752
Phone:	
Affil Type Desc:	CUPA District
Entity Name:	Riverside Cnty Env Health
Entity Title:	
Address:	4065 County Circle Drive, Room 104
City:	Riverside
State:	CA
Country:	
Zip Code:	92503
Phone:	(951) 358-5055
Affil Type Desc:	Facility Mailing Address
Entity Name:	Mailing Address
Entity Title:	
Address:	11010 Hopkins Suite B
City:	Mira Loma
State:	CA
Country:	
Zip Code:	91752
Phone:	
Affil Type Desc:	Operator
Entity Name:	IVC-Mira Loma Front Desk
Entity Title:	
Address:	
City:	
State:	
Country:	
Zip Code:	
Phone:	(951) 361-1120
Affil Type Desc:	Identification Signer
Entity Name:	Alfredo Ferradas
Entity Title:	Operations Supervisor
Address:	
City:	
State:	
Country:	
Zip Code:	
Phone:	

Map Key	Number of Records	Direction	Distance (mi/ft)	Elev/Diff (ft)	Site	DB
6	5 of 5	ENE	0.07 / 393.81	822.33 / 6	INTERNATIONAL VITAMIN CORP 11010 HOPKINS ST MIRA LOMA CA 91752	RCRA NON GEN

EPA Handler ID:	CAL000401988
Gen Status Universe:	No Report
Contact Name:	ALFREDO FERRADAS
Contact Address:	11010 HOPKINS ST STE B , , MIRA LOMA , CA, 91752 ,
Contact Phone No and Ext:	951-749-4449
Contact Email:	ALFREDO.FERRADAS@IVCINC.COM
Contact Country:	
County Name:	RIVERSIDE
EPA Region:	09
Land Type:	
Receive Date:	20141105
Location Latitude:	34.026644
Location Longitude:	-117.525843

Violation/Evaluation Summary

Note:	NO RECORDS: As of Jan 2021, there are no Compliance Monitoring and Enforcement (violation) records

associated with this facility (EPA ID).

Handler Summary

Importer Activity:	No
Mixed Waste Generator:	No
Transporter Activity:	No
Transfer Facility:	No
Onsite Burner Exemption:	No
Furnace Exemption:	No
Underground Injection Activity:	No
Commercial TSD:	No
Used Oil Transporter:	No
Used Oil Transfer Facility:	No
Used Oil Processor:	No
Used Oil Refiner:	No
Used Oil Burner:	No
Used Oil Market Burner:	No
Used Oil Spec Marketer:	No

Hazardous Waste Handler Details

Sequence No:	1
Receive Date:	20141105
Handler Name:	INTERNATIONAL VITAMIN CORP
Source Type:	Implementer
Federal Waste Generator Code:	N
Generator Code Description:	Not a Generator, Verified

Owner/Operator Details

Owner/Operator Ind:	Current Operator	***Street No:***	
Type:	Other	***Street 1:***	11010 HOPKINS ST STE B
Name:	ALFREDO FERRADAS	***Street 2:***	
Date Became Current:		***City:***	MIRA LOMA
Date Ended Current:		***State:***	CA
Phone:	951-749-4449	***Country:***	
Source Type:	Implementer	***Zip Code:***	91752

Owner/Operator Ind:	Current Owner	***Street No:***	
Type:	Other	***Street 1:***	11010 HOPKINS ST
Name:	STEVEN DAI	***Street 2:***	
Date Became Current:		***City:***	MIRA LOMA
Date Ended Current:		***State:***	CA
Phone:	951-361-1120	***Country:***	
Source Type:	Implementer	***Zip Code:***	91752

Map Key	Number of Records	Direction	Distance (mi/ft)	Elev/Diff (ft)	Site	DB
7	*1 of 1*	*NW*	*0.07 / 394.70*	*826.39 / 10*	***The Home Depot Store #5645*** ***11650 Venture Dr*** ***Jurupa Valley CA 91752***	***RIVERSIDE HZH***

Map Key	Number of Records	Direction	Distance (mi/ft)	Elev/Diff (ft)	Site	DB
8	*1 of 2*	*SE*	*0.08 / 436.30*	*806.90 / -10*	***IBERIA/GM BUILDING #5559*** ***11600 IBERIA ST*** ***MIRA LOMA CA 91752***	***RCRA VSQG***

EPA Handler ID:	CAR000278366
Gen Status Universe:	VSG
Contact Name:	ASHLEY CAMPBELL
Contact Address:	5151 , SAN FELIPE ST STE 1000 , , HOUSTON , TX, 77056 , US
Contact Phone No and Ext:	713-958-5472
Contact Email:	ASHLEY.CAMPBELL@STERICYCLE.COM
Contact Country:	US

County Name:	RIVERSIDE
EPA Region:	09
Land Type:	Private
Receive Date:	20171227
Location Latitude:	34.022902
Location Longitude:	-117.526764

Violation/Evaluation Summary

Note:	NO RECORDS: As of Jan 2021, there are no Compliance Monitoring and Enforcement (violation) records associated with this facility (EPA ID).

Handler Summary

Importer Activity:	No
Mixed Waste Generator:	No
Transporter Activity:	No
Transfer Facility:	No
Onsite Burner Exemption:	No
Furnace Exemption:	No
Underground Injection Activity:	No
Commercial TSD:	No
Used Oil Transporter:	No
Used Oil Transfer Facility:	No
Used Oil Processor:	No
Used Oil Refiner:	No
Used Oil Burner:	No
Used Oil Market Burner:	No
Used Oil Spec Marketer:	No

Hazardous Waste Handler Details

Sequence No:	1
Receive Date:	20171227
Handler Name:	IBERIA/GM BUILDING #5559
Federal Waste Generator Code:	3
Generator Code Description:	Very Small Quantity Generator
Source Type:	Notification

Waste Code Details

Hazardous Waste Code:	121
Waste Code Description:	Alkaline solution (pH >12.5) with metals (antimony, arsenic, barium, beryllium, cadmium, chromium, cobalt, copper, lead, mercury, molybdenum, nickel, selenium, silver, thallium, vanadium, and zinc)
Hazardous Waste Code:	212
Waste Code Description:	Oxygenated solvents (acetone, butanol, ethyl acetate, etc.)
Hazardous Waste Code:	223
Waste Code Description:	Unspecified oil-containing waste
Hazardous Waste Code:	331
Waste Code Description:	Off-specification, aged, or surplus organics
Hazardous Waste Code:	D001
Waste Code Description:	IGNITABLE WASTE
Hazardous Waste Code:	D002
Waste Code Description:	CORROSIVE WASTE
Hazardous Waste Code:	D009
Waste Code Description:	MERCURY
Hazardous Waste Code:	D016

Map Key	Number of Records	Direction	Distance (mi/ft)	Elev/Diff (ft)	Site	DB

Waste Code Description: 2,4-D (2,4-DICHLOROPHENOXYACETIC ACID)

Hazardous Waste Code: D018
Waste Code Description: BENZENE

Hazardous Waste Code: D035
Waste Code Description: METHYL ETHYL KETONE

Owner/Operator Details

Owner/Operator Ind: Current Operator
Type: Private
Name: THE HOME DEPOT
Date Became Current: 20171201
Date Ended Current:
Phone:
Source Type: Notification

Street No: 2455
Street 1: PACES FERRY RD
Street 2:
City: ATLANTA
State: GA
Country: US
Zip Code: 30339

Owner/Operator Ind: Current Owner
Type: Private
Name: SPACE CENTER MIRA LOMA, INC.
Date Became Current: 20010101
Date Ended Current:
Phone:
Source Type: Notification

Street No: 3401
Street 1: ETIWANDA AVENUE, LEASING OFFICE
Street 2:
City: MIRA LOMA
State: CA
Country: US
Zip Code: 91752

8	2 of 2	SE	0.08 / 436.30	806.90 / -10	HD Pro Location #3256 11600 IBERIA ST JURUPA VALLEY CA 91752	CERS HAZ

Site ID: 443395
Latitude: 34.023653
Longitude: -117.533489
County:

Regulated Programs

EI ID: 10752244
EI Description: Hazardous Waste Generator

EI ID: 10752244
EI Description: Chemical Storage Facilities

Affiliations

Affil Type Desc: Legal Owner
Entity Name: The Home Depot U.S.A., Inc.
Entity Title:
Address: 2455 Paces Ferry Road, C-19
City: Atlanta
State: GA
Country: United States
Zip Code: 30339
Phone: (770) 433-8211

Affil Type Desc: Identification Signer
Entity Name: Bryan Chen, Agent for The Home Depot
Entity Title: Regulatory Compliance Specialist
Address:
City:
State:
Country:
Zip Code:
Phone:

Affil Type Desc: Parent Corporation
Entity Name: The Home Depot USA, Inc.

Map Key	Number of Records	Direction	Distance (mi/ft)	Elev/Diff (ft)	Site	DB

Entity Title:
Address:
City:
State:
Country:
Zip Code:
Phone:

Affil Type Desc: Operator
Entity Name: The Home Depot U.S.A., Inc.
Entity Title:
Address:
City:
State:
Country:
Zip Code:
Phone: (770) 433-8211

Affil Type Desc: Document Preparer
Entity Name: ARCADIS U.S., Inc.
Entity Title:
Address:
City:
State:
Country:
Zip Code:
Phone:

Affil Type Desc: Facility Mailing Address
Entity Name: Mailing Address
Entity Title:
Address: 213 Court Street, Suite 700 c/o Compliance Dept.
City: Middletown
State: CT
Country:
Zip Code: 06457
Phone:

Affil Type Desc: CUPA District
Entity Name: Riverside Cnty Env Health
Entity Title:
Address: 4065 County Circle Drive, Room 104
City: Riverside
State: CA
Country:
Zip Code: 92503
Phone: (951) 358-5055

Affil Type Desc: Environmental Contact
Entity Name: ARCADIS U.S., Inc.
Entity Title:
Address: 213 Court Street, Suite 700 c/o Compliance Dept.
City: Middletown
State: CT
Country:
Zip Code: 06457
Phone:

Coordinates

Env Int Type Code: HMBP
Program ID: 10752244
Latitude: 34.022940
Longitude: -117.531470
Coord Name:
Ref Point Type Desc: Center of a facility or station.

9	1 of 5	N	0.09 / 473.40	825.50 / 9	**The Home Depot Store #5645** **11650 Venture Dr** **Jurupa Valley CA 91752**	**RIVERSIDE HWG**

Map Key	Number of Records	Direction	Distance (mi/ft)	Elev/Diff (ft)	Site	DB
9	2 of 5	N	0.09 / 473.40	825.50 / 9	MILLIKEN SANITARY LANDFILL INTERSECTION: MILLIKEN AVE & MISSION BLV ONTARIO CA 91761	ENVIROSTOR

Estor/EPA ID: 36490106
Site Code: 401055
Nat Priority List: NO
APN: NONE SPECIFIED
Census Tract: 6071001400
Site Type: * HISTORICAL
Address Description: INTERSECTION: MILLIKEN AVE & MISSION BLV
Office: CLEANUP CYPRESS
Special Program:
Funding:
Cleanup Status: REFER: RWQCB AS OF 6/1/1995
Cleanup Oversight Agencies: US EPA - LEAD AGENCY
School District:
Past Use that Caused Contam: NONE SPECIFIED
Potential Media Affected: NONE SPECIFIED
Potential Contamin of Concern:

NONE SPECIFIED

Site History:

Assembly District:
Senate District:
Permit Renewal Lead:
Public Partici Spclst:
Project Manager:
County: SAN BERNARDINO
Latitude: 34.0633443
Longitude: -117.6508876
Acres: NONE SPECIFIED
Supervisor:

Status: REFER: RWQCB
A2 Program Type: HISTORICAL
CalEnviroScreen Score: 96-100%
Summary Link: http://www.envirostor.dtsc.ca.gov/public/profile_report?global_id=36490106

Completed Activities

Title: Site Screening
Title Link:
Area Name:
Area Link:
Sub Area:
Sub Area Link:
Document Type: Site Screening
Date Completed: 10/8/1991
Comments: SI Report was reviewed by Region 4 staff. EPA recommended Listing Site Inspection under CERCLA. Report sent to file. Location Information: Site is located in Township 1 South, Range 7 West, Section 36.

Title: Site Screening
Title Link:
Area Name:
Area Link:
Sub Area:
Sub Area Link:
Document Type: Site Screening
Date Completed: 4/25/1995
Comments: OPEN SITE-REEVALUATION OF HRS (SCORE). NFA FOR DTSC.

Title: Discovery
Title Link:
Area Name:
Area Link:
Sub Area:
Sub Area Link:
Document Type: * Discovery
Date Completed: 4/30/1990
Comments: FACILITY IDENTIFIED EPA CERCLA SCREENING SITE INSPECTION EPA COMPLETED CERCLA

Map Key	Number of Records	Direction	Distance (mi/ft)	Elev/Diff (ft)	Site	DB

SCREENING SITE INSPECTION AND RECOMMEND LISTING SITE INSPECTION. EPA/CERCLA SITE

Title: Site Screening
Title Link:
Area Name:
Area Link:
Sub Area:
Sub Area Link:
Document Type: Site Screening
Date Completed: 10/27/1994
Comments: U.S. EPA is conducting reevaluation of HRS.

Map Key	Number of Records	Direction	Distance (mi/ft)	Elev/Diff (ft)	Site	DB
9	3 of 5	N	0.09 / 473.40	825.50 / 9	The Home Depot Store #5645 11650 VENTURE DR MIRA LOMA CA 91752	CERS HAZ

Site ID: 403850
Latitude: 34.028206
Longitude: -117.536407
County:

Regulated Programs

EI ID: 10140279 ***EI Description:*** Chemical Storage Facilities

EI ID: 10140279 ***EI Description:*** Hazardous Waste Generator

Violations

Violation Date: 06/22/2018 ***Violation Source:*** CERS
Violation Program: HMRRP ***Violation Division:*** Riverside County Department of Env Health
Citation: Un-Specified
Violation Notes:

Returned to compliance on 12/12/2018. 03 reinspection performed on 12-12-18 for this program.

Violation Description:

Business Plan Program - Operations/Maintenance - General Local Ordinance

Violations

Violation Date: 09/12/2014 ***Violation Source:*** CERS
Violation Program: HMRRP ***Violation Division:*** Riverside County Department of Env Health
Citation: HSC 6.95 Multiple - California Health and Safety Code, Chapter 6.95, Section(s) Multiple
Violation Notes:

Returned to compliance on 10/01/2014. [LOCAL ORDINANCE VIOLATION 101C] Approved HMBP accessible on site and available for review.

Violation Description:

Business Plan Program - Administration/Documentation - General

Enforcements

Enf Action Date: 09/12/2014 ***Enf Action Program:*** HMRRP
Enf Action Type: Notice of Violation (Unified Program) ***Enf Action Source:*** CERS
Enf Action Division: Riverside County Department of Env Health
Enf Action Description: Notice of Violation Issued by the Inspector at the Time of Inspection
Enf Action Notes:

Evaluations

Eval Date: 09/12/2014
Violations Found: Yes
Eval General Type: Compliance Evaluation Inspection
Eval Type: Routine done by local agency
Eval Division: Riverside County Department of Env Health
Eval Program: HMRRP
Eval Source: CERS
Eval Notes:

disclosure; Note: data in [EVAL Notes] field for some records is truncated from the source.

Eval Date: 12/12/2018
Violations Found: No
Eval General Type: Other/Unknown
Eval Type: Other, not routine, done by local agency
Eval Division: Riverside County Department of Env Health
Eval Program: HMRRP
Eval Source: CERS
Eval Notes:

Eval Date: 09/12/2014
Violations Found: No
Eval General Type: Compliance Evaluation Inspection
Eval Type: Routine done by local agency
Eval Division: Riverside County Department of Env Health
Eval Program: HW
Eval Source: CERS
Eval Notes:

generator-no violations; Note: data in [EVAL Notes] field for some records is truncated from the source.

Eval Date: 06/22/2018
Violations Found: Yes
Eval General Type: Compliance Evaluation Inspection
Eval Type: Routine done by local agency
Eval Division: Riverside County Department of Env Health
Eval Program: HMRRP
Eval Source: CERS
Eval Notes:

disclosure; Note: data in [EVAL Notes] field for some records is truncated from the source.

Eval Date: 12/12/2018
Violations Found: No
Eval General Type: Compliance Evaluation Inspection
Eval Type: Routine done by local agency
Eval Division: Riverside County Department of Env Health
Eval Program: HW
Eval Source: CERS
Eval Notes:

Affiliations

Affil Type Desc: Facility Mailing Address
Entity Name: Mailing Address
Entity Title:
Address: 213 Court Street, Suite 700 c/o Compliance Dept.
City: Middletown
State: CT
Country:
Zip Code: 06457

Phone:

Affil Type Desc: Legal Owner
Entity Name: The Home Depot U.S.A., Inc.
Entity Title:
Address: 2455 Paces Ferry Road, C-19
City: Atlanta
State: GA
Country: United States
Zip Code: 30339
Phone: (770) 433-8211

Affil Type Desc: Parent Corporation
Entity Name: The Home Depot USA, Inc.
Entity Title:
Address:
City:
State:
Country:
Zip Code:
Phone:

Affil Type Desc: Document Preparer
Entity Name: ARCADIS U.S., Inc.
Entity Title:
Address:
City:
State:
Country:
Zip Code:
Phone:

Affil Type Desc: Environmental Contact
Entity Name: ARCADIS U.S., Inc.
Entity Title:
Address: 213 Court Street, Suite 700 c/o Compliance Dept.
City: Middletown
State: CT
Country:
Zip Code: 06457
Phone:

Affil Type Desc: CUPA District
Entity Name: Riverside Cnty Env Health
Entity Title:
Address: 4065 County Circle Drive, Room 104
City: Riverside
State: CA
Country:
Zip Code: 92503
Phone: (951) 358-5055

Affil Type Desc: Identification Signer
Entity Name: John Falcetti, Agent for The Home Depot
Entity Title: Regulatory Compliance Specialist
Address:
City:
State:
Country:
Zip Code:
Phone:

Affil Type Desc: Operator
Entity Name: The Home Depot U.S.A., Inc.
Entity Title:
Address:
City:
State:
Country:

Map Key	Number of Records	Direction	Distance (mi/ft)	Elev/Diff (ft)	Site	DB

Zip Code:
Phone: (770) 433-8211

Coordinates

Env Int Type Code: HMBP
Program ID: 10140279
Latitude: 34.028210
Longitude: -117.536410
Coord Name:
Ref Point Type Desc: Center of a facility or station.

---

9 | ***4 of 5*** | ***N*** | ***0.09 / 473.40*** | ***825.50 / 9*** | ***HOME DEPOT USA INC HD 5645***
11650 VENTURE DRIVE
MIRA LOMA CA 91761 | ***RCRA SQG***

EPA Handler ID: CAR000168153
Gen Status Universe: Small Quantity Generator
Contact Name: ROBERT PERKINS
Contact Address: 1905 ASTON AVE , STE 100 , CARLSBAD , CA, 92008 , US
Contact Phone No and Ext: 760-602-8700
Contact Email: RPERKINS@3ECOMPANY.COM
Contact Country: US
County Name: RIVERSIDE
EPA Region: 09
Land Type: Private
Receive Date: 20050629
Location Latitude: 34.029661
Location Longitude: -117.536409

Violation/Evaluation Summary

Note: NO RECORDS: As of Jan 2021, there are no Compliance Monitoring and Enforcement (violation) records associated with this facility (EPA ID).

Handler Summary

Importer Activity: No
Mixed Waste Generator: No
Transporter Activity: No
Transfer Facility: No
Onsite Burner Exemption: No
Furnace Exemption: No
Underground Injection Activity: No
Commercial TSD: No
Used Oil Transporter: No
Used Oil Transfer Facility: No
Used Oil Processor: No
Used Oil Refiner: No
Used Oil Burner: No
Used Oil Market Burner: No
Used Oil Spec Marketer: No

Hazardous Waste Handler Details

Sequence No: 1
Receive Date: 20050629
Handler Name: HOME DEPOT USA INC HD 5645
Federal Waste Generator Code: 2
Generator Code Description: Small Quantity Generator
Source Type: Notification

Waste Code Details

Hazardous Waste Code: D001

Map Key	Number of Records	Direction	Distance (mi/ft)	Elev/Diff (ft)	Site	DB

Waste Code Description: IGNITABLE WASTE

Hazardous Waste Code: D002
Waste Code Description: CORROSIVE WASTE

Hazardous Waste Code: D009
Waste Code Description: MERCURY

Hazardous Waste Code: D016
Waste Code Description: 2,4-D (2,4-DICHLOROPHENOXYACETIC ACID)

Hazardous Waste Code: D018
Waste Code Description: BENZENE

Hazardous Waste Code: D035
Waste Code Description: METHYL ETHYL KETONE

Hazardous Waste Code: F003
Waste Code Description: THE FOLLOWING SPENT NONHALOGENATED SOLVENTS: XYLENE, ACETONE, ETHYL ACETATE, ETHYL BENZENE, ETHYL ETHER, METHYL ISOBUTYL KETONE, N-BUTYL ALCOHOL, CYCLOHEXANONE, AND METHANOL; ALL SPENT SOLVENT MIXTURES/BLENDS CONTAINING, BEFORE USE, ONLY THE ABOVE SPENT NONHALOGENATED SOLVENTS; AND ALL SPENT SOLVENT MIXTURES/BLENDS CONTAINING, BEFORE USE, ONE OR MORE OF THE ABOVE NONHALOGENATED SOLVENTS, AND A TOTAL OF TEN PERCENT OR MORE (BY VOLUME) OF ONE OR MORE OF THOSE SOLVENTS LISTED IN F001, F002, F004, AND F005; AND STILL BOTTOMS FROM THE RECOVERY OF THESE SPENT SOLVENTS AND SPENT SOLVENT MIXTURES.

Hazardous Waste Code: F005
Waste Code Description: THE FOLLOWING SPENT NONHALOGENATED SOLVENTS: TOLUENE, METHYL ETHYL KETONE, CARBON DISULFIDE, ISOBUTANOL, PYRIDINE, BENZENE, 2-ETHOXYETHANOL, AND 2-NITROPROPANE; ALL SPENT SOLVENT MIXTURES/BLENDS CONTAINING, BEFORE USE, A TOTAL OF TEN PERCENT OR MORE (BY VOLUME) OF ONE OR MORE OF THE ABOVE NONHALOGENATED SOLVENTS OR THOSE SOLVENTS LISTED IN F001, F002, OR F004; AND STILL BOTTOMS FROM THE RECOVERY OF THESE SPENT SOLVENTS AND SPENT SOLVENT MIXTURES.

Owner/Operator Details

Owner/Operator Ind:	Current Owner	**Street No:**	
Type:	Private	**Street 1:**	2455 PACES FERRY RD
Name:	HOME DEPOT USA	**Street 2:**	
Date Became Current:	20001106	**City:**	ATLANTA
Date Ended Current:		**State:**	GA
Phone:		**Country:**	US
Source Type:	Notification	**Zip Code:**	30339
Owner/Operator Ind:	Current Operator	**Street No:**	
Type:	Private	**Street 1:**	
Name:	HOME DEPOT USA	**Street 2:**	
Date Became Current:	20001106	**City:**	
Date Ended Current:		**State:**	
Phone:		**Country:**	US
Source Type:	Notification	**Zip Code:**	

Map Key	Number of Records	Direction	Distance (mi/ft)	Elev/Diff (ft)	Site	DB
9	5 of 5	N	0.09 / 473.40	825.50 / 9	MARCH COMMUNICATION ANNEX #2 SAN BERNARDINO/RIVERSIDE COUNTY LINES CA	FUDS

FUDS No:	J09CA0120	**EPA Region:**	09
INST ID:	CA99799F532300	**CONG DIST:**	35
Object ID:	4652	**County:**	SAN BERNARDINO
NPL Status:	Not Listed	**County Code:**	Los Angeles District (SPL)
Status:	Properties without projects	**Latitude:**	34.03694444
FY:	2018	**Longitude:**	-117.52638889
Eligibility:	Eligible	**Has Projects:**	No
Current Owner:	Local Government; Other Federal Government; Private Sector		

Map Key	Number of Records	Direction	Distance (mi/ft)	Elev/Diff (ft)	Site	DB
EMS Map Link:		https://fudsportal.usace.army.mil/ems/ems/inventory/map/map?id=60976				
10	1 of 2	SE	0.10 / 506.71	806.16 / -11	Jurupa Community Svcs Dist(Site 25) 11561 Iberia St Jurupa Valley CA 91752	RIVERSIDE HZH
10	2 of 2	SE	0.10 / 506.71	806.16 / -11	Jurupa Community Svcs Dist(Site 25) 11561 IBERIA ST JURUPA VALLEY CA 91752	CERS TANK

Site ID: 40748 **Latitude:** 34.022985
Longitude: -117.531166

Regulated Programs

EI ID: 10327060
EI Description: Aboveground Petroleum Storage

EI ID: 10327060
EI Description: Chemical Storage Facilities

Evaluations

Eval Date: 06/27/2016
Violations Found: No
Eval General Type: Compliance Evaluation Inspection
Eval Type: Routine done by local agency
Eval Division: Riverside County Department of Env Health
Eval Program: HMRRP
Eval Source: CERS
Eval Notes:

disclosure - no violations; Note: data in [EVAL Notes] field for some records is truncated from the source.

Eval Date: 10/01/2019
Violations Found: No
Eval General Type: Compliance Evaluation Inspection
Eval Type: Routine done by local agency
Eval Division: Riverside County Department of Env Health
Eval Program: HMRRP
Eval Source: CERS
Eval Notes:

Facility uses diesel for generator and hypochlorite for water treatment. No violations observed during inspection.; Note: data in [EVAL Notes] field for some records is truncated from the source.

Eval Date: 04/29/2020
Violations Found: No
Eval General Type: Compliance Evaluation Inspection
Eval Type: Routine done by local agency
Eval Division: Riverside County Department of Env Health
Eval Program: APSA
Eval Source: CERS
Eval Notes:

Eval Date: 02/02/2017
Violations Found: No
Eval General Type: Compliance Evaluation Inspection

Eval Type: Routine done by local agency
Eval Division: Riverside County Department of Env Health
Eval Program: APSA
Eval Source: CERS
Eval Notes:

APSA - no violations; Note: data in [EVAL Notes] field for some records is truncated from the source.

Affiliations

Affil Type Desc: Facility Mailing Address
Entity Name: Mailing Address
Entity Title:
Address: 11201 Harrel St
City: Jurupa Valley
State: CA
Country:
Zip Code: 91752
Phone:

Affil Type Desc: Parent Corporation
Entity Name: Jurupa Community Svcs Dist(Site 25)
Entity Title:
Address:
City:
State:
Country:
Zip Code:
Phone:

Affil Type Desc: Legal Owner
Entity Name: Jurupa Community Services Dist
Entity Title:
Address: 11201 Harrell St
City: Jurupa Valley
State: CA
Country: United States
Zip Code: 91752
Phone: (951) 685-7434

Affil Type Desc: CUPA District
Entity Name: Riverside Cnty Env Health
Entity Title:
Address: 4065 County Circle Drive, Room 104
City: Riverside
State: CA
Country:
Zip Code: 92503
Phone: (951) 358-5055

Affil Type Desc: Environmental Contact
Entity Name: Jaime Godoy
Entity Title:
Address: 11201 Harrel Street
City: Mira Loma
State: CA
Country:
Zip Code: 91752
Phone:

Affil Type Desc: Operator
Entity Name: Jurupa Community Services District
Entity Title:
Address:
City:
State:
Country:

Zip Code:
Phone: (951) 685-7434

Affil Type Desc: Document Preparer
Entity Name: Jaime Godoy
Entity Title:
Address:
City:
State:
Country:
Zip Code:
Phone:

Affil Type Desc: Identification Signer
Entity Name: Jaime Godoy
Entity Title: Facilities/Fleet Supervisor
Address:
City:
State:
Country:
Zip Code:
Phone:

Coordinates

Env Int Type Code:	HMBP	***Longitude:***	-117.531170
Program ID:	10327060	***Coord Name:***	
Latitude:	34.022990	***Ref Point Type Desc:***	Center of a facility or station.

11	*1 of 2*	*ESE*	*0.10 / 521.46*	*804.83 / -12*	***AMAZON.COM SERVICES LLC*** ***ONT1*** ***11200 IBERIA STREET*** ***MIRA LOMA CA 91752***	***RCRA SQG***

EPA Handler ID: CAR000311282
Gen Status Universe: Small Quantity Generator
Contact Name: NATALIE WAID
Contact Address: PO BOX 80842 , , SEATTLE , WA, 98108 , US
Contact Phone No and Ext: 206-266-1036
Contact Email: WAIDNATA@AMAZON.COM
Contact Country: US
County Name: RIVERSIDE
EPA Region: 09
Land Type: Private
Receive Date: 20200828
Location Latitude: 34.022902
Location Longitude: -117.526764

Violation/Evaluation Summary

Note: NO RECORDS: As of Jan 2021, there are no Compliance Monitoring and Enforcement (violation) records associated with this facility (EPA ID).

Handler Summary

Importer Activity: No
Mixed Waste Generator: No
Transporter Activity: No
Transfer Facility: No
Onsite Burner Exemption: No
Furnace Exemption: No
Underground Injection Activity: No
Commercial TSD: No
Used Oil Transporter: No
Used Oil Transfer Facility: No

Used Oil Processor: No
Used Oil Refiner: No
Used Oil Burner: No
Used Oil Market Burner: No
Used Oil Spec Marketer: No

Hazardous Waste Handler Details

Sequence No: 1
Receive Date: 20200828
Handler Name: AMAZON.COM SERVICES LLC ONT1
Federal Waste Generator Code: 2
Generator Code Description: Small Quantity Generator
Source Type: Notification

Waste Code Details

Hazardous Waste Code: 122
Waste Code Description: Alkaline solution without metals (pH > 12.5)

Hazardous Waste Code: 123
Waste Code Description: Unspecified alkaline solution

Hazardous Waste Code: 131
Waste Code Description: Aqueous solution (2 < pH < 12.5) containing reactive anions (azide, bromate, chlorate, cyanide, fluoride, hypochlorite, nitrite, perchlorate, and sulfide anions)

Hazardous Waste Code: 135
Waste Code Description: Unspecified aqueous solution

Hazardous Waste Code: 141
Waste Code Description: Off-specification, aged, or surplus inorganics

Hazardous Waste Code: 181
Waste Code Description: Other inorganic solid waste

Hazardous Waste Code: 213
Waste Code Description: Hydrocarbon solvents (benzene, hexane, Stoddard, etc.)

Hazardous Waste Code: 214
Waste Code Description: Unspecified solvent mixture

Hazardous Waste Code: 221
Waste Code Description: Waste oil and mixed oil

Hazardous Waste Code: 223
Waste Code Description: Unspecified oil-containing waste

Hazardous Waste Code: 281
Waste Code Description: Adhesives

Hazardous Waste Code: 311
Waste Code Description: Pharmaceutical waste

Hazardous Waste Code: 331
Waste Code Description: Off-specification, aged, or surplus organics

Hazardous Waste Code: 343
Waste Code Description: Unspecified organic liquid mixture

Hazardous Waste Code: 352
Waste Code Description: Other organic solids

Hazardous Waste Code: 512
Waste Code Description: Other empty containers 30 gallons or more

Hazardous Waste Code: 513

Waste Code Description: Empty containers less than 30 gallons

Hazardous Waste Code: 561
Waste Code Description: Detergent and soap

Hazardous Waste Code: 725
Waste Code Description: Liquids with mercury > 20 mg/l

Hazardous Waste Code: 791
Waste Code Description: Liquids with pH < 2

Hazardous Waste Code: D001
Waste Code Description: IGNITABLE WASTE

Hazardous Waste Code: D002
Waste Code Description: CORROSIVE WASTE

Hazardous Waste Code: D003
Waste Code Description: REACTIVE WASTE

Hazardous Waste Code: D005
Waste Code Description: BARIUM

Hazardous Waste Code: D006
Waste Code Description: CADMIUM

Hazardous Waste Code: D007
Waste Code Description: CHROMIUM

Hazardous Waste Code: D008
Waste Code Description: LEAD

Hazardous Waste Code: D009
Waste Code Description: MERCURY

Hazardous Waste Code: D010
Waste Code Description: SELENIUM

Hazardous Waste Code: D011
Waste Code Description: SILVER

Hazardous Waste Code: D016
Waste Code Description: 2,4-D (2,4-DICHLOROPHENOXYACETIC ACID)

Hazardous Waste Code: D018
Waste Code Description: BENZENE

Hazardous Waste Code: D024
Waste Code Description: M-CRESOL

Hazardous Waste Code: D027
Waste Code Description: 1,4-DICHLOROBENZENE

Hazardous Waste Code: D035
Waste Code Description: METHYL ETHYL KETONE

Hazardous Waste Code: U002
Waste Code Description: 2-PROPANONE (I) (OR) ACETONE (I)

Hazardous Waste Code: U129
Waste Code Description: CYCLOHEXANE, 1,2,3,4,5,6-HEXACHLORO-, (1ALPHA, 2ALPHA, 3BETA, 4ALPHA, 5ALPHA, 6BETA)- (OR) LINDANE

Hazardous Waste Code: U154
Waste Code Description: METHANOL (I) (OR) METHYL ALCOHOL (I)

Hazardous Waste Code: U159
Waste Code Description: 2-BUTANONE (I,T) (OR) METHYL ETHYL KETONE (MEK) (I,T)

Hazardous Waste Code: U205
Waste Code Description: SELENIUM SULFIDE (OR) SELENIUM SULFIDE SES2 (R,T)

Owner/Operator Details

Owner/Operator Ind:	Current Owner	***Street No:***	220
Type:	Private	***Street 1:***	COMMERCE DRIVE 4TH FLOOR
Name:	SPACE CENTER MIRA LOMA, INC	***Street 2:***	
Date Became Current:	20200409	***City:***	FORT WASHINGTON
Date Ended Current:		***State:***	PA
Phone:	951-685-5221	***Country:***	US
Source Type:	Notification	***Zip Code:***	19034

Owner/Operator Ind:	Current Operator	***Street No:***	
Type:	Private	***Street 1:***	PO BOX 80842
Name:	AMAZON.COM SERVICES LLC	***Street 2:***	
Date Became Current:	20200721	***City:***	SEATTLE
Date Ended Current:		***State:***	WA
Phone:	206-266-1036	***Country:***	US
Source Type:	Notification	***Zip Code:***	98108

Map Key	Number of Records	Direction	Distance (mi/ft)	Elev/Diff (ft)	Site	DB
11	2 of 2	ESE	0.10 / 521.46	804.83 / -12	Amazon.com Services LLC - ONT1 11200 IBERIA ST JURUPA VALLEY CA 91752	CERS TANK

Site ID: 568973 ***Latitude:*** 34.021640
Longitude: -117.530320

Regulated Programs

EI ID: 10853563
EI Description: Hazardous Waste Generator

EI ID: 10853563
EI Description: Chemical Storage Facilities

EI ID: 10853563
EI Description: Aboveground Petroleum Storage

Affiliations

Affil Type Desc: Document Preparer
Entity Name: Hunter Gowans
Entity Title:
Address:
City:
State:
Country:
Zip Code:
Phone:

Affil Type Desc: Facility Mailing Address
Entity Name: Mailing Address
Entity Title:
Address: PO Box 80842
City: Seattle
State: WA
Country:
Zip Code: 98108
Phone:

Affil Type Desc: CUPA District
Entity Name: Riverside Cnty Env Health
Entity Title:
Address: 4065 County Circle Drive, Room 104

Map Key	Number of Records	Direction	Distance (mi/ft)	Elev/Diff (ft)	Site	DB

City:	Riverside
State:	CA
Country:	
Zip Code:	92503
Phone:	(951) 358-5055

Affil Type Desc:	Legal Owner
Entity Name:	Amazon.com Services LLC
Entity Title:	
Address:	PO Box 80842
City:	Seattle
State:	WA
Country:	United States
Zip Code:	98108
Phone:	(916) 606-1485

Affil Type Desc:	Operator
Entity Name:	Amazon.com Services LLC
Entity Title:	
Address:	
City:	
State:	
Country:	
Zip Code:	
Phone:	(916) 606-1485

Affil Type Desc:	Parent Corporation
Entity Name:	Amazon.com Services LLC
Entity Title:	
Address:	
City:	
State:	
Country:	
Zip Code:	
Phone:	

Affil Type Desc:	Environmental Contact
Entity Name:	Amber Nickens
Entity Title:	
Address:	PO Box 80842
City:	Seattle
State:	WA
Country:	
Zip Code:	98108
Phone:	

Affil Type Desc:	Identification Signer
Entity Name:	Hunter Gowans
Entity Title:	
Address:	
City:	
State:	
Country:	
Zip Code:	
Phone:	

Map Key	Number of Records	Direction	Distance (mi/ft)	Elev/Diff (ft)	Site	DB
12	1 of 15	W	0.11 / 603.41	820.82 / 4	CONSOLIDATE FREIGHTWAYS 11888 MISSION MIRA LOMA CA 91752	RCRA SQG

EPA Handler ID:	CAD981574122
Gen Status Universe:	Small Quantity Generator
Contact Name:	
Contact Address:	US
Contact Phone No and Ext:	
Contact Email:	
Contact Country:	US
County Name:	RIVERSIDE

EPA Region: 09
Land Type:
Receive Date: 19960901
Location Latitude: 34.026224
Location Longitude: -117.544999

Violation/Evaluation Summary

Note: NO VIOLATIONS: All of the compliance records associated with this facility (EPA ID) indicate NO VIOLATIONS; Compliance Monitoring and Enforcement table dated Jan, 2021.

Evaluation Details

Evaluation Start Date: 19921128
Evaluation Type Description: COMPLIANCE EVALUATION INSPECTION ON-SITE
Violation Short Description:
Return to Compliance Date:
Evaluation Agency: State Contractor/Grantee

Handler Summary

Importer Activity: No
Mixed Waste Generator: No
Transporter Activity: No
Transfer Facility: No
Onsite Burner Exemption: No
Furnace Exemption: No
Underground Injection Activity: No
Commercial TSD: No
Used Oil Transporter: No
Used Oil Transfer Facility: No
Used Oil Processor: No
Used Oil Refiner: No
Used Oil Burner: No
Used Oil Market Burner: No
Used Oil Spec Marketer: No

Hazardous Waste Handler Details

Sequence No: 1
Receive Date: 19860930
Handler Name: CONSOLIDATE FREIGHTWAYS
Federal Waste Generator Code: 1
Generator Code Description: Large Quantity Generator
Source Type: Notification

Hazardous Waste Handler Details

Sequence No: 1
Receive Date: 19960901
Handler Name: CONSOLIDATE FREIGHTWAYS
Federal Waste Generator Code: 1
Generator Code Description: Large Quantity Generator
Source Type: Implementer

Hazardous Waste Handler Details

Sequence No: 2
Receive Date: 19960901
Handler Name: CONSOLIDATE FREIGHTWAYS
Federal Waste Generator Code: 2
Generator Code Description: Small Quantity Generator

Source Type: Implementer

Owner/Operator Details

Owner/Operator Ind:	Current Operator	***Street No:***	
Type:	Private	***Street 1:***	NOT REQUIRED
Name:	NOT REQUIRED	***Street 2:***	
Date Became Current:		***City:***	NOT REQUIRED
Date Ended Current:		***State:***	ME
Phone:	415-555-1212	***Country:***	
Source Type:	Implementer	***Zip Code:***	99999

Owner/Operator Ind:	Current Owner	***Street No:***	
Type:	Private	***Street 1:***	NOT REQUIRED
Name:	CONSOLIDATED FREIGHTWAYS	***Street 2:***	
Date Became Current:		***City:***	NOT REQUIRED
Date Ended Current:		***State:***	ME
Phone:	415-555-1212	***Country:***	
Source Type:	Notification	***Zip Code:***	99999

Historical Handler Details

Receive Dt: 19960901
Generator Code Description: Large Quantity Generator
Handler Name: CONSOLIDATE FREIGHTWAYS

Receive Dt: 19860930
Generator Code Description: Large Quantity Generator
Handler Name: CONSOLIDATE FREIGHTWAYS

Map Key	Number of Records	Direction	Distance (mi/ft)	Elev/Diff (ft)	Site	DB
12	2 of 15	W	0.11 / 603.41	820.82 / 4	11888 MISSION BLVD MIRA LOMA CA	HMIRS

Incident County: RIVERSIDE

HMIR Historical Reports

Report No:	I-1997090619	***Fed DOT Agency Nm:***	
Report Type:	A hazardous material incident	***Fed DOT Report No:***	
Date of Incident:	08/05/1997	***Report Submit Src:***	Paper
Time of Incident:	0230	***Inc Multiple Rows:***	No
Haz Class Code:	6.1	***Inc Non US State:***	
Hazardous Class:	POISONOUS MATERIALS	***Mode Transport:***	Highway
Commodity Short Nm:	1 1 1-TRICHLOROETHANE	***Transport Phase:***	IN TRANSIT
Commodity Long Nm:	1 1 1-TRICHLOROETHANE	***Incident Occrrnce:***	
Trade Name:	POISON KEEP AWAY FRO	***Mat Ship Approval?:***	No
ID No:	UN2831	***Mat Ship Approv No:***	
Haz Waste Ind:	No	***Undecl Hazmat Ship?:***	No
Haz Waste EPA No:		***Packaging Type:***	Non-Bulk
HMIS Tox Inhalation?:	No	***Packing Group:***	
TIH Hazard Zone:		***Carrier Reporter:***	CONSOLIDATED FREIGHTWAYS CORPORATION OF DELAWARE
Qty Released:	0.003906	***CR Street Name:***	175 LINFIELD DR
Unit of Measure:	Liquid - Gallon	***CR City:***	MENLO PARK
What Failed:	103	***CR State:***	CA
What Failed Desc:	Basic Material	***CR Postal Code:***	94025-3750
How Failed Code:	304	***CR Non US State:***	
How Failed Desc:	Cracked	***CR Fed DOT ID:***	0
Failure Cause Code:	517	***CR Hazmat Reg ID:***	
Failure Cause Desc:	Improper Preparation for Transportation	***CR Country:***	US
Ident. Markings:		***Shipper Name:***	VULCAN LABORATORIES
Cont1 Pkging Type:		***Shipper Street Name:***	1050 SATELLITE BLVD
Cont1 Const Mat:		***Shipper City:***	SUWANEE
Cont1 Head Type:		***Shipper State:***	GA

Cont1 Pkg Capacity:		**Shipper Postal:**	30024
C1 Capacity UOM:		**Shipper Non US St:**	
Cont1 Pkg Amt:		**Shipper Country:**	US
C1 Pkg Amt UOM:		**Shipper Waybill:**	323-608106
Cont1 Pkg No:	1	**Ship Hazmat Reg ID:**	
C1 Pkg NO Failed:	1	**Origin City:**	UNKNOWN
Cont1 Pkg Mnfctr:	NOT REPORTED BY CARRIER	**Origin State:**	GEORGIA
Cont1 Pkg Mnfct Dt:		**Origin Postal:**	UNKNOWN
Cont1 Pkg Serial NO:		**Origin Non US St:**	
C1 Pkg Last Test Dt:		**Origin Country:**	US
C1 Test Const Mat:		**Destination City:**	EL SEGUNDO
C1 Pkg Dsign Pres.:		**Destination State:**	CALIFORNIA
C1 Dsign Press UOM:		**Destination Postal:**	90245
C1 Pkg Shell Thick:		**Destination Non US:**	
C1 Shell Thick UOM:		**Destination Country:**	US
C1 Head Thickness:		**Cont2 Package Type:**	
C1 Head Thick UOM:		**Cont2 Const Mat:**	
C1 Pkg Srvc Pres.:		**Cont2 Pkg Capacity:**	
C1 Srvc Press UOM:		**Cont2 Capacity UOM:**	
C1 Valve/Device Fail?:	No	**Cont2 Pkg Amount:**	
C1 Device Type:		**Cont2 Pkg Amt UOM:**	
C1 Device Mnfctr:		**Cont2 Pkg No:**	1
C1 Device Model:		**Cont2 Pkg No Failed:**	1
NRC No:			

RAM Pkg Category:		**Haz NonHosp Public:**	0
RAM Pkg Cert.:	FALSE	**Haz NonHosp Old:**	0
RAM Pkg Cert. NBR:		**Tot Haz Non Hosp Inj:**	0
RAM Nuclide S:		**Total Hazmat Injuries:**	0
RAM Transport Index:		**Evacuation Indicator:**	No
RAM UOM:		**Public Evacuated:**	0
RAM Activity Rpted:		**Employees Evac:**	0
RAM UOM Rpted:		**Total Evacuated:**	0
RAM Activity:		**Total Evacuation Hrs:**	0
RAM Activity UOM:		**Major Artery Closed:**	No
RAM Mat Safety:		**Mjr Artery Hrs Closed:**	0
Spillage Result:	Yes	**Material Involved:**	No
Fire Result:	No	**Estimated Speed:**	0
Explosion Result:	No	**Weather Conditions:**	
Water Sewer Result:	No	**Vehicle Overturn:**	No
Gas Dispersion:	No	**Vehicle Left Roadway:**	No
Environment Damage:	No	**Passenger Aircraft:**	No
No Release Result:	No	**Cargo Baggage:**	
Fire EMS Report:	No	**Ship Non Transport:**	No
Fire EMS EMS Report:		**Ship Air First Flight:**	No
Police Report:	No	**Ship Air Subflight:**	No
Police Report No:		**Ship Init Transport:**	No
In House Cleanup:	No	**Ship Phase Transfer:**	No
Other Cleanup:	No	**Contact Name:**	KELLY KHOURI
Damage > 500:	Yes	**Contact Title:**	FREIGHT OPERATIONS MANAGE
Material Loss:	50	**Contact Business:**	
Carrier Damage:	0	**Contact Street:**	
Property Damage:	0	**Contact City:**	
Response Cost:	0	**Contact State:**	
Remediation Cost:	500	**Contact Postal:**	
Damage Old Form:	0	**Contact Non US St:**	
Total Damages Amt:	550	**Contact Country:**	US
Hazmat Fatality:	No	**Inc. Report Prepared:**	
Haz Fatal Employees:	0	**HMIS Serious Incidnt:**	No
Haz Fatal Respndrs:	0	**HMIS Serious Fatality:**	No
Haz Fatal Gen Public:	0	**HMIS Serious Injury:**	No
Tot Hazmat Fatalities:	0	**HMIS Flight Plan:**	No
Non Hazmat Fatality:	No	**HMIS Serious Evacs:**	No
Non Hazmat Fatals:	0	**HMIS Major Artery:**	No
Hazmat Injury:	No	**HMIS Bulk Release:**	No
Haz Hospital Empl:	0	**HMIS Marine Pollutnt:**	No
Haz Hospital Resp:	0	**HMIS Radioactive:**	No
Haz Hosp Gen Public:	0	**HMIS Gen Pkg Type:**	OHMIR.Ref_Container.descr_txt
Haz Hosp Old Form:	0	**HMIS Container Code:**	BOX FBR

Total Haz Hosp Inj:	0	**HMIS Container Desc:**	Fiberboard box or carton
Haz Non Hosp Empl:	0	**HMIS Bulk Incident:**	No
Haz Non Hosp Resp:	0	**Undeclared Shipment:**	No

Description of Events: UPON UNLOADING TRAILER 7-1670 X/NORCROSS. NOTIFIED 1 BOX WET. FREIGHT HAD FELL ONTO BOX IN TRAILER. BOX REMOVED FROM TRAILER AND PUT INTO RECOOP DRUM. DRUM PUT INTO HAZ MAT TRAILER ON SITE

Recommend Actions Taken:

HMIR Historical Reports

Report No:	I-1990040461	**Fed DOT Agency Nm:**	
Report Type:	A hazardous material incident	**Fed DOT Report No:**	
Date of Incident:	04/02/1990	**Report Submit Src:**	Paper
Time of Incident:		**Inc Multiple Rows:**	No
Haz Class Code:	9	**Inc Non US State:**	
Hazardous Class:	MISCELLANEOUS HAZARDOUS MATERIAL	**Mode Transport:**	Highway
Commodity Short Nm:	FORMALDEHYDE SOLUTION (F	**Transport Phase:**	UNLOADING
Commodity Long Nm:	FORMALDEHYDE SOLUTION (FLASH POINT MORE THAN 141 DEG F.; IN CONTAINERS OF 110 GALLONS OR LESS)	**Incident Occrrnce:**	
Trade Name:		**Mat Ship Approval?:**	No
ID No:	UN2209	**Mat Ship Approv No:**	
Haz Waste Ind:	No	**Undecl Hazmat Ship?:**	No
Haz Waste EPA No:		**Packaging Type:**	Non-Bulk
HMIS Tox Inhalation?:	No	**Packing Group:**	
TIH Hazard Zone:		**Carrier Reporter:**	CONSOLIDATED FREIGHTWAYS CORPORATION OF DELAWARE
Qty Released:	2	**CR Street Name:**	175 LINFIELD DR
Unit of Measure:	Liquid - Gallon	**CR City:**	MENLO PARK
What Failed:	103	**CR State:**	CA
What Failed Desc:	Basic Material	**CR Postal Code:**	94025-3750
How Failed Code:	305	**CR Non US State:**	
How Failed Desc:	Crushed	**CR Fed DOT ID:**	0
Failure Cause Code:	517	**CR Hazmat Reg ID:**	
Failure Cause Desc:	Improper Preparation for Transportation	**CR Country:**	US
Ident. Markings:		**Shipper Name:**	BAXTER HEALTH CARE
Cont1 Pkging Type:		**Shipper Street Name:**	1250 WALIKEGAN
Cont1 Const Mat:		**Shipper City:**	MCGAW PARK
Cont1 Head Type:		**Shipper State:**	IL
Cont1 Pkg Capacity:	2	**Shipper Postal:**	N/A
C1 Capacity UOM:	LGA	**Shipper Non US St:**	
Cont1 Pkg Amt:		**Shipper Country:**	US
C1 Pkg Amt UOM:		**Shipper Waybill:**	877 331523
Cont1 Pkg No:	15	**Ship Hazmat Reg ID:**	
C1 Pkg NO Failed:	1	**Origin City:**	UNKNOWN
Cont1 Pkg Mnfctr:	NOT REPORTED BY CARRIER	**Origin State:**	ILLINOIS
Cont1 Pkg Mnfct Dt:		**Origin Postal:**	UNKNOWN
Cont1 Pkg Serial NO:		**Origin Non US St:**	
C1 Pkg Last Test Dt:		**Origin Country:**	US
C1 Test Const Mat:		**Destination City:**	CARSON
C1 Pkg Dsign Pres.:		**Destination State:**	CALIFORNIA
C1 Dsign Press UOM:		**Destination Postal:**	90745
C1 Pkg Shell Thick:		**Destination Non US:**	
C1 Shell Thick UOM:		**Destination Country:**	US
C1 Head Thickness:		**Cont2 Package Type:**	
C1 Head Thick UOM:		**Cont2 Const Mat:**	
C1 Pkg Srvc Pres.:		**Cont2 Pkg Capacity:**	1
C1 Srvc Press UOM:		**Cont2 Capacity UOM:**	LGA
C1 Valve/Device Fail?:	No	**Cont2 Pkg Amount:**	
C1 Device Type:		**Cont2 Pkg Amt UOM:**	
C1 Device Mnfctr:		**Cont2 Pkg No:**	30
C1 Device Model:		**Cont2 Pkg No Failed:**	2
NRC No:			
RAM Pkg Category:		**Haz NonHosp Public:**	0
RAM Pkg Cert.:	FALSE	**Haz NonHosp Old:**	0
RAM Pkg Cert. NBR:		**Tot Haz Non Hosp Inj:**	0
RAM Nuclide S:		**Total Hazmat Injuries:**	0

RAM Transport Index:		**Evacuation Indicator:**	No
RAM UOM:		**Public Evacuated:**	0
RAM Activity Rpted:		**Employees Evac:**	0
RAM UOM Rpted:		**Total Evacuated:**	0
RAM Activity:		**Total Evacuation Hrs:**	0
RAM Activity UOM:		**Major Artery Closed:**	No
RAM Mat Safety:		**Mjr Artery Hrs Closed:**	0
Spillage Result:	Yes	**Material Involved:**	No
Fire Result:	No	**Estimated Speed:**	0
Explosion Result:	No	**Weather Conditions:**	
Water Sewer Result:	No	**Vehicle Overturn:**	No
Gas Dispersion:	No	**Vehicle Left Roadway:**	No
Environment Damage:	No	**Passenger Aircraft:**	No
No Release Result:	No	**Cargo Baggage:**	
Fire EMS Report:	No	**Ship Non Transport:**	No
Fire EMS EMS Report:		**Ship Air First Flight:**	No
Police Report:	No	**Ship Air Subflight:**	No
Police Report No:		**Ship Init Transport:**	No
In House Cleanup:	No	**Ship Phase Transfer:**	No
Other Cleanup:	No	**Contact Name:**	JAY FRAKER
Damage > 500:	No	**Contact Title:**	ASST TERMINAL MGR
Material Loss:	10	**Contact Business:**	
Carrier Damage:	0	**Contact Street:**	
Property Damage:	0	**Contact City:**	
Response Cost:	0	**Contact State:**	
Remediation Cost:	300	**Contact Postal:**	
Damage Old Form:	0	**Contact Non US St:**	
Total Damages Amt:	310	**Contact Country:**	US
Hazmat Fatality:	No	**Inc. Report Prepared:**	
Haz Fatal Employees:	0	**HMIS Serious Incidnt:**	No
Haz Fatal Respndrs:	0	**HMIS Serious Fatality:**	No
Haz Fatal Gen Public:	0	**HMIS Serious Injury:**	No
Tot Hazmat Fatalities:	0	**HMIS Flight Plan:**	No
Non Hazmat Fatality:	No	**HMIS Serious Evacs:**	No
Non Hazmat Fatals:	0	**HMIS Major Artery:**	No
Hazmat Injury:	No	**HMIS Bulk Release:**	No
Haz Hospital Empl:	0	**HMIS Marine Pollutnt:**	No
Haz Hospital Resp:	0	**HMIS Radioactive:**	No
Haz Hosp Gen Public:	0	**HMIS Gen Pkg Type:**	OHMIR.Ref_Container.descr_txt
Haz Hosp Old Form:	0	**HMIS Container Code:**	BOX FBR
Total Haz Hosp Inj:	0	**HMIS Container Desc:**	Fiberboard box or carton
Haz Non Hosp Empl:	0	**HMIS Bulk Incident:**	No
Haz Non Hosp Resp:	0	**Undeclared Shipment:**	No

Description of Events: REAZ-0146 WAS BEING UNLOADED AND SHIPMENT 877-331523 WAS FOUND TO HAVE ONE CRUSHED BOX OF FORMALDEHYDE. DESIGNATED FACILITY: APPROPRIATE TECHNOLOGIES 1700 MAXWELL RD CHULA VISTA CA 92011

Recommend Actions Taken:

HMIR Historical Reports

Report No:	I-1992080485	**Fed DOT Agency Nm:**	
Report Type:	A hazardous material incident	**Fed DOT Report No:**	
Date of Incident:	08/04/1992	**Report Submit Src:**	Paper
Time of Incident:	1930	**Inc Multiple Rows:**	No
Haz Class Code:	6.1	**Inc Non US State:**	
Hazardous Class:	POISONOUS MATERIALS	**Mode Transport:**	Highway
Commodity Short Nm:	CHLOROFORM	**Transport Phase:**	UNLOADING
Commodity Long Nm:	CHLOROFORM	**Incident Occrrnce:**	
Trade Name:	CHLOROFORM	**Mat Ship Approval?:**	No
ID No:	UN1888	**Mat Ship Approv No:**	
Haz Waste Ind:	No	**Undecl Hazmat Ship?:**	No
Haz Waste EPA No:		**Packaging Type:**	Non-Bulk
HMIS Tox Inhalation?:	No	**Packing Group:**	
TIH Hazard Zone:		**Carrier Reporter:**	CONSOLIDATED FREIGHTWAYS CORPORATION OF DELAWARE
Qty Released:	1	**CR Street Name:**	175 LINFIELD DR
Unit of Measure:	Liquid - Gallon	**CR City:**	MENLO PARK
What Failed:		**CR State:**	CA

What Failed Desc:		**CR Postal Code:**	94025-3750
How Failed Code:		**CR Non US State:**	
How Failed Desc:		**CR Fed DOT ID:**	0
Failure Cause Code:	511	**CR Hazmat Reg ID:**	
Failure Cause Desc:	Dropped	**CR Country:**	US
Ident. Markings:		**Shipper Name:**	CURTIN MATHESON SCIENTIFIC
Cont1 Pkging Type:		**Shipper Street Name:**	1225 MICHAEL DR
Cont1 Const Mat:		**Shipper City:**	WOOD DALE
Cont1 Head Type:		**Shipper State:**	IL
Cont1 Pkg Capacity:	1	**Shipper Postal:**	60191
C1 Capacity UOM:	LGA	**Shipper Non US St:**	
Cont1 Pkg Amt:		**Shipper Country:**	US
C1 Pkg Amt UOM:		**Shipper Waybill:**	550-257330
Cont1 Pkg No:	4	**Ship Hazmat Reg ID:**	
C1 Pkg NO Failed:	1	**Origin City:**	WOOD DALE
Cont1 Pkg Mnfctr:	NOT REPORTED BY CARRIER	**Origin State:**	ILLINOIS
Cont1 Pkg Mnfct Dt:		**Origin Postal:**	60191
Cont1 Pkg Serial NO:		**Origin Non US St:**	
C1 Pkg Last Test Dt:		**Origin Country:**	US
C1 Test Const Mat:		**Destination City:**	VENTURA
C1 Pkg Dsign Pres.:		**Destination State:**	CALIFORNIA
C1 Dsign Press UOM:		**Destination Postal:**	93003
C1 Pkg Shell Thick:		**Destination Non US:**	
C1 Shell Thick UOM:		**Destination Country:**	US
C1 Head Thickness:		**Cont2 Package Type:**	
C1 Head Thick UOM:		**Cont2 Const Mat:**	
C1 Pkg Srvc Pres.:		**Cont2 Pkg Capacity:**	
C1 Srvc Press UOM:		**Cont2 Capacity UOM:**	
C1 Valve/Device Fail?:	No	**Cont2 Pkg Amount:**	
C1 Device Type:		**Cont2 Pkg Amt UOM:**	
C1 Device Mnfctr:		**Cont2 Pkg No:**	
C1 Device Model:		**Cont2 Pkg No Failed:**	
NRC No:			

RAM Pkg Category:		**Haz NonHosp Public:**	0
RAM Pkg Cert.:	FALSE	**Haz NonHosp Old:**	0
RAM Pkg Cert. NBR:		**Tot Haz Non Hosp Inj:**	0
RAM Nuclide S:		**Total Hazmat Injuries:**	0
RAM Transport Index:		**Evacuation Indicator:**	No
RAM UOM:		**Public Evacuated:**	0
RAM Activity Rpted:		**Employees Evac:**	0
RAM UOM Rpted:		**Total Evacuated:**	0
RAM Activity:		**Total Evacuation Hrs:**	0
RAM Activity UOM:		**Major Artery Closed:**	No
RAM Mat Safety:		**Mjr Artery Hrs Closed:**	0
Spillage Result:	Yes	**Material Involved:**	No
Fire Result:	No	**Estimated Speed:**	0
Explosion Result:	No	**Weather Conditions:**	
Water Sewer Result:	No	**Vehicle Overturn:**	No
Gas Dispersion:	No	**Vehicle Left Roadway:**	No
Environment Damage:	No	**Passenger Aircraft:**	No
No Release Result:	No	**Cargo Baggage:**	
Fire EMS Report:	No	**Ship Non Transport:**	No
Fire EMS EMS Report:		**Ship Air First Flight:**	No
Police Report:	No	**Ship Air Subflight:**	No
Police Report No:		**Ship Init Transport:**	No
In House Cleanup:	No	**Ship Phase Transfer:**	No
Other Cleanup:	No	**Contact Name:**	DAVID E. GRAY
Damage > 500:	No	**Contact Title:**	FREIGHT OPERATIONS MANAGE
Material Loss:	0	**Contact Business:**	
Carrier Damage:	0	**Contact Street:**	
Property Damage:	0	**Contact City:**	
Response Cost:	0	**Contact State:**	
Remediation Cost:	0	**Contact Postal:**	
Damage Old Form:	0	**Contact Non US St:**	
Total Damages Amt:	0	**Contact Country:**	US
Hazmat Fatality:	No	**Inc. Report Prepared:**	
Haz Fatal Employees:	0	**HMIS Serious Incidnt:**	No
Haz Fatal Respndrs:	0	**HMIS Serious Fatality:**	No

Haz Fatal Gen Public:	0	**HMIS Serious Injury:**	No
Tot Hazmat Fatalities:	0	**HMIS Flight Plan:**	No
Non Hazmat Fatality:	No	**HMIS Serious Evacs:**	No
Non Hazmat Fatals:	0	**HMIS Major Artery:**	No
Hazmat Injury:	No	**HMIS Bulk Release:**	No
Haz Hospital Empl:	0	**HMIS Marine Pollutnt:**	No
Haz Hospital Resp:	0	**HMIS Radioactive:**	No
Haz Hosp Gen Public:	0	**HMIS Gen Pkg Type:**	OHMIR.Ref_Container.descr_txt
Haz Hosp Old Form:	0	**HMIS Container Code:**	JAR GLS
Total Haz Hosp Inj:	0	**HMIS Container Desc:**	Glass jar
Haz Non Hosp Empl:	0	**HMIS Bulk Incident:**	No
Haz Non Hosp Resp:	0	**Undeclared Shipment:**	No

Description of Events: TRAILER SEAU-7644 FROM CHICAGO WAS BEING UNLOADED IN BAY 326 BOX OF 4 GALLON JARS WAS LOADED ON TOP OF SKID WHEN LOADER CHECKER WAS TRYING TO REMOVE IT FROM THE TOP OF THE SKID HE LOST HIS GRIP AND BOX FELL TO THE FLOOR BREAKING ONE JAR OF 4 (4). SUBSTANCE EVAPORATED QUICKLY AND WAS DISPENSED INTO THE ATMOSPHERE. RECOUPED REMAINDER AND SHIPPED IT TO DESTINATION.

Recommend Actions Taken:

HMIR Historical Reports

Report No:	I-1997060744	**Fed DOT Agency Nm:**	
Report Type:	A hazardous material incident	**Fed DOT Report No:**	
Date of Incident:	05/26/1997	**Report Submit Src:**	Paper
Time of Incident:	0300	**Inc Multiple Rows:**	No
Haz Class Code:	8	**Inc Non US State:**	
Hazardous Class:	CORROSIVE MATERIAL	**Mode Transport:**	Highway
Commodity Short Nm:	NITRIC ACID OTHER THAN R	**Transport Phase:**	UNLOADING
Commodity Long Nm:	NITRIC ACID OTHER THAN RED FUMING WITH AT LEAST 65 PERCENT BUT NOT MORE THAN 70 PERCENT NITRIC ACID	**Incident Occrrnce:**	
Trade Name:	CORROSIVE	**Mat Ship Approval?:**	No
ID No:	UN2031	**Mat Ship Approv No:**	
Haz Waste Ind:	No	**Undecl Hazmat Ship?:**	No
Haz Waste EPA No:		**Packaging Type:**	Non-Bulk
HMIS Tox Inhalation?:	No	**Packing Group:**	
TIH Hazard Zone:		**Carrier Reporter:**	CONSOLIDATED FREIGHTWAYS CORPORATION OF DELAWARE
Qty Released:	0.0625	**CR Street Name:**	175 LINFIELD DR
Unit of Measure:	Liquid - Gallon	**CR City:**	MENLO PARK
What Failed:	103	**CR State:**	CA
What Failed Desc:	Basic Material	**CR Postal Code:**	94025-3750
How Failed Code:	305	**CR Non US State:**	
How Failed Desc:	Crushed	**CR Fed DOT ID:**	0
Failure Cause Code:		**CR Hazmat Reg ID:**	
Failure Cause Desc:		**CR Country:**	US
Ident. Markings:		**Shipper Name:**	MALLINCKRODT CHEMICAL WORKS
Cont1 Pkging Type:		**Shipper Street Name:**	
Cont1 Const Mat:		**Shipper City:**	PARIS
Cont1 Head Type:		**Shipper State:**	KY
Cont1 Pkg Capacity:	0.25	**Shipper Postal:**	40361
C1 Capacity UOM:	LGA	**Shipper Non US St:**	
Cont1 Pkg Amt:		**Shipper Country:**	US
C1 Pkg Amt UOM:		**Shipper Waybill:**	445565971
Cont1 Pkg No:	1	**Ship Hazmat Reg ID:**	
C1 Pkg NO Failed:	1	**Origin City:**	PARIS
Cont1 Pkg Mnfctr:	NOT REPORTED BY CARRIER	**Origin State:**	KENTUCKY
Cont1 Pkg Mnfct Dt:		**Origin Postal:**	40361
Cont1 Pkg Serial NO:		**Origin Non US St:**	
C1 Pkg Last Test Dt:		**Origin Country:**	US
C1 Test Const Mat:		**Destination City:**	SAN DIEGO
C1 Pkg Dsign Pres.:		**Destination State:**	CALIFORNIA
C1 Dsign Press UOM:		**Destination Postal:**	92102
C1 Pkg Shell Thick:		**Destination Non US:**	
C1 Shell Thick UOM:		**Destination Country:**	US
C1 Head Thickness:		**Cont2 Package Type:**	
C1 Head Thick UOM:		**Cont2 Const Mat:**	
C1 Pkg Srvc Pres.:		**Cont2 Pkg Capacity:**	0.25

C1 Srvc Press UOM:		**Cont2 Capacity UOM:**	LGA
C1 Valve/Device Fail?:	No	**Cont2 Pkg Amount:**	
C1 Device Type:		**Cont2 Pkg Amt UOM:**	
C1 Device Mnfctr:		**Cont2 Pkg No:**	1
C1 Device Model:		**Cont2 Pkg No Failed:**	1
NRC No:			
RAM Pkg Category:		**Haz NonHosp Public:**	0
RAM Pkg Cert.:	FALSE	**Haz NonHosp Old:**	0
RAM Pkg Cert. NBR:		**Tot Haz Non Hosp Inj:**	0
RAM Nuclide S:		**Total Hazmat Injuries:**	0
RAM Transport Index:		**Evacuation Indicator:**	No
RAM UOM:		**Public Evacuated:**	0
RAM Activity Rpted:		**Employees Evac:**	0
RAM UOM Rpted:		**Total Evacuated:**	0
RAM Activity:		**Total Evacuation Hrs:**	0
RAM Activity UOM:		**Major Artery Closed:**	No
RAM Mat Safety:		**Mjr Artery Hrs Closed:**	0
Spillage Result:	Yes	**Material Involved:**	No
Fire Result:	No	**Estimated Speed:**	0
Explosion Result:	No	**Weather Conditions:**	
Water Sewer Result:	No	**Vehicle Overturn:**	No
Gas Dispersion:	No	**Vehicle Left Roadway:**	No
Environment Damage:	No	**Passenger Aircraft:**	No
No Release Result:	No	**Cargo Baggage:**	
Fire EMS Report:	No	**Ship Non Transport:**	No
Fire EMS EMS Report:		**Ship Air First Flight:**	No
Police Report:	No	**Ship Air Subflight:**	No
Police Report No:		**Ship Init Transport:**	No
In House Cleanup:	No	**Ship Phase Transfer:**	No
Other Cleanup:	No	**Contact Name:**	BRAD JENNINGS
Damage > 500:	No	**Contact Title:**	FREIGHT OPERATION MGR
Material Loss:	15	**Contact Business:**	
Carrier Damage:	0	**Contact Street:**	
Property Damage:	0	**Contact City:**	
Response Cost:	0	**Contact State:**	
Remediation Cost:	400	**Contact Postal:**	
Damage Old Form:	0	**Contact Non US St:**	
Total Damages Amt:	415	**Contact Country:**	US
Hazmat Fatality:	No	**Inc. Report Prepared:**	
Haz Fatal Employees:	0	**HMIS Serious Incidnt:**	No
Haz Fatal Respndrs:	0	**HMIS Serious Fatality:**	No
Haz Fatal Gen Public:	0	**HMIS Serious Injury:**	No
Tot Hazmat Fatalities:	0	**HMIS Flight Plan:**	No
Non Hazmat Fatality:	No	**HMIS Serious Evacs:**	No
Non Hazmat Fatals:	0	**HMIS Major Artery:**	No
Hazmat Injury:	No	**HMIS Bulk Release:**	No
Haz Hospital Empl:	0	**HMIS Marine Pollutnt:**	No
Haz Hospital Resp:	0	**HMIS Radioactive:**	No
Haz Hosp Gen Public:	0	**HMIS Gen Pkg Type:**	OHMIR.Ref_Container.descr_txt
Haz Hosp Old Form:	0	**HMIS Container Code:**	BOX FBR
Total Haz Hosp Inj:	0	**HMIS Container Desc:**	Fiberboard box or carton
Haz Non Hosp Empl:	0	**HMIS Bulk Incident:**	No
Haz Non Hosp Resp:	0	**Undeclared Shipment:**	No

Description of Events: CONTRACTUAL WALKER WAS DRIVING A FORKLIFT INTO TRAILER TIPZ 4366 AND DROVE OVER THE BOX CONTAINING THIS MATERIAL. HE CAME TO ME AND I HAD HIM RECOUP IT FOR LATER DISPOSAL.

Recommend Actions Taken:

HMIR Historical Reports

Report No:	I-1995090811	**Fed DOT Agency Nm:**	
Report Type:	A hazardous material incident	**Fed DOT Report No:**	
Date of Incident:	08/27/1995	**Report Submit Src:**	Paper
Time of Incident:	0600	**Inc Multiple Rows:**	No
Haz Class Code:	6.1	**Inc Non US State:**	
Hazardous Class:	POISONOUS MATERIALS	**Mode Transport:**	Highway
Commodity Short Nm:	NICOTINE	**Transport Phase:**	LOADING
Commodity Long Nm:	NICOTINE	**Incident Occrrnce:**	

Map Key	Number of Records	Direction	Distance (mi/ft)	Elev/Diff (ft)	Site	DB

Trade Name:	NICOTINE ALKALOID	**Mat Ship Approval?:**	No
ID No:	UN1654	**Mat Ship Approv No:**	
Haz Waste Ind:	No	**Undecl Hazmat Ship?:**	No
Haz Waste EPA No:		**Packaging Type:**	Non-Bulk
HMIS Tox Inhalation?:	No	**Packing Group:**	
TIH Hazard Zone:		**Carrier Reporter:**	CONSOLIDATED FREIGHTWAYS CORPORATION OF DELAWARE
Qty Released:	1	**CR Street Name:**	175 LINFIELD DR
Unit of Measure:	Liquid - Gallon	**CR City:**	MENLO PARK
What Failed:		**CR State:**	CA
What Failed Desc:		**CR Postal Code:**	94025-3750
How Failed Code:	310	**CR Non US State:**	
How Failed Desc:	Ripped or Torn	**CR Fed DOT ID:**	0
Failure Cause Code:		**CR Hazmat Reg ID:**	
Failure Cause Desc:		**CR Country:**	US
Ident. Markings:		**Shipper Name:**	SEA-AIR INTERNATIONAL INC
Cont1 Pkging Type:		**Shipper Street Name:**	11222 S LA CIENEGA BLVD # 100
Cont1 Const Mat:		**Shipper City:**	INGLEWOOD
Cont1 Head Type:		**Shipper State:**	CA
Cont1 Pkg Capacity:	8	**Shipper Postal:**	90304-1109
C1 Capacity UOM:	LGA	**Shipper Non US St:**	
Cont1 Pkg Amt:		**Shipper Country:**	US
C1 Pkg Amt UOM:		**Shipper Waybill:**	548038901DTD0825
Cont1 Pkg No:	78	**Ship Hazmat Reg ID:**	
C1 Pkg NO Failed:	1	**Origin City:**	INGLEWOOD
Cont1 Pkg Mnfctr:	NOT REPORTED BY CARRIER	**Origin State:**	CALIFORNIA
Cont1 Pkg Mnfct Dt:		**Origin Postal:**	90304
Cont1 Pkg Serial NO:		**Origin Non US St:**	
C1 Pkg Last Test Dt:		**Origin Country:**	US
C1 Test Const Mat:		**Destination City:**	VACAVILLE
C1 Pkg Dsign Pres.:		**Destination State:**	CALIFORNIA
C1 Dsign Press UOM:		**Destination Postal:**	95688
C1 Pkg Shell Thick:		**Destination Non US:**	
C1 Shell Thick UOM:		**Destination Country:**	US
C1 Head Thickness:		**Cont2 Package Type:**	
C1 Head Thick UOM:		**Cont2 Const Mat:**	
C1 Pkg Srvc Pres.:		**Cont2 Pkg Capacity:**	
C1 Srvc Press UOM:		**Cont2 Capacity UOM:**	
C1 Valve/Device Fail?:	No	**Cont2 Pkg Amount:**	
C1 Device Type:		**Cont2 Pkg Amt UOM:**	
C1 Device Mnfctr:		**Cont2 Pkg No:**	
C1 Device Model:		**Cont2 Pkg No Failed:**	
NRC No:			

RAM Pkg Category:		**Haz NonHosp Public:**	0
RAM Pkg Cert.:	FALSE	**Haz NonHosp Old:**	0
RAM Pkg Cert. NBR:		**Tot Haz Non Hosp Inj:**	0
RAM Nuclide S:		**Total Hazmat Injuries:**	0
RAM Transport Index:		**Evacuation Indicator:**	No
RAM UOM:		**Public Evacuated:**	0
RAM Activity Rpted:		**Employees Evac:**	0
RAM UOM Rpted:		**Total Evacuated:**	0
RAM Activity:		**Total Evacuation Hrs:**	0
RAM Activity UOM:		**Major Artery Closed:**	No
RAM Mat Safety:		**Mjr Artery Hrs Closed:**	0
Spillage Result:	Yes	**Material Involved:**	No
Fire Result:	No	**Estimated Speed:**	0
Explosion Result:	No	**Weather Conditions:**	
Water Sewer Result:	No	**Vehicle Overturn:**	No
Gas Dispersion:	No	**Vehicle Left Roadway:**	No
Environment Damage:	No	**Passenger Aircraft:**	No
No Release Result:	No	**Cargo Baggage:**	
Fire EMS Report:	No	**Ship Non Transport:**	No
Fire EMS EMS Report:		**Ship Air First Flight:**	No
Police Report:	No	**Ship Air Subflight:**	No
Police Report No:		**Ship Init Transport:**	No
In House Cleanup:	No	**Ship Phase Transfer:**	No
Other Cleanup:	No	**Contact Name:**	TIM SAVAGE
Damage > 500:	Yes	**Contact Title:**	FREIGHT OPERATIONS MANAGE

Material Loss:	200	**Contact Business:**	
Carrier Damage:	0	**Contact Street:**	
Property Damage:	0	**Contact City:**	
Response Cost:	0	**Contact State:**	
Remediation Cost:	1800	**Contact Postal:**	
Damage Old Form:	0	**Contact Non US St:**	
Total Damages Amt:	2000	**Contact Country:**	US
Hazmat Fatality:	No	**Inc. Report Prepared:**	
Haz Fatal Employees:	0	**HMIS Serious Incidnt:**	No
Haz Fatal Respndrs:	0	**HMIS Serious Fatality:**	No
Haz Fatal Gen Public:	0	**HMIS Serious Injury:**	No
Tot Hazmat Fatalities:	0	**HMIS Flight Plan:**	No
Non Hazmat Fatality:	No	**HMIS Serious Evacs:**	No
Non Hazmat Fatals:	0	**HMIS Major Artery:**	No
Hazmat Injury:	No	**HMIS Bulk Release:**	No
Haz Hospital Empl:	0	**HMIS Marine Pollutnt:**	No
Haz Hospital Resp:	0	**HMIS Radioactive:**	No
Haz Hosp Gen Public:	0	**HMIS Gen Pkg Type:**	OHMIR.Ref_Container.descr_txt
Haz Hosp Old Form:	0	**HMIS Container Code:**	DRUM MTL
Total Haz Hosp Inj:	0	**HMIS Container Desc:**	Metal drum
Haz Non Hosp Empl:	0	**HMIS Bulk Incident:**	No
Haz Non Hosp Resp:	0	**Undeclared Shipment:**	No

Description of Events: DOCK EMPLOYEE JOE FLORES WAS PICKING UP SOME TABLE STANDS THAT WERE NOT LOCKED TOGETHER AND THE TOP ONE FELL OFF WHICH STRUCK ONE DRUM CAUSING A 1 TEAR IN THE SIDE. CONSOLIDATED WASTE WAS CALLED. SPILL CONTAINED AND DISPOSED OF.

Recommend Actions Taken:

HMIR Historical Reports

Report No:	I-2001081630	**Fed DOT Agency Nm:**	
Report Type:	A hazardous material incident	**Fed DOT Report No:**	
Date of Incident:	08/22/2001	**Report Submit Src:**	Paper
Time of Incident:	0730	**Inc Multiple Rows:**	No
Haz Class Code:	8	**Inc Non US State:**	
Hazardous Class:	CORROSIVE MATERIAL	**Mode Transport:**	Highway
Commodity Short Nm:	CORROSIVE LIQUIDS POISO	**Transport Phase:**	IN TRANSIT STORAGE
Commodity Long Nm:	CORROSIVE LIQUIDS POISONOUS N.O.S.	**Incident Occrrnce:**	
Trade Name:		**Mat Ship Approval?:**	No
ID No:	UN2922	**Mat Ship Approv No:**	
Haz Waste Ind:	No	**Undecl Hazmat Ship?:**	No
Haz Waste EPA No:		**Packaging Type:**	Non-Bulk
HMIS Tox Inhalation?:	No	**Packing Group:**	
TIH Hazard Zone:		**Carrier Reporter:**	CONSOLIDATED FREIGHTWAYS CORPORATION OF DELAWARE
Qty Released:	0.015625	**CR Street Name:**	805 BROADWAY ST STE 205
Unit of Measure:	Liquid - Gallon	**CR City:**	VANCOUVER
What Failed:	103	**CR State:**	WA
What Failed Desc:	Basic Material	**CR Postal Code:**	98660-3304
How Failed Code:		**CR Non US State:**	
How Failed Desc:		**CR Fed DOT ID:**	0
Failure Cause Code:		**CR Hazmat Reg ID:**	
Failure Cause Desc:		**CR Country:**	US
Ident. Markings:		**Shipper Name:**	BOHLER THYSSEN WELDING USA
Cont1 Pkging Type:		**Shipper Street Name:**	PO BOX 6543
Cont1 Const Mat:		**Shipper City:**	CHELMSFORD
Cont1 Head Type:		**Shipper State:**	MA
Cont1 Pkg Capacity:	37.50	**Shipper Postal:**	N/A
C1 Capacity UOM:	LGA	**Shipper Non US St:**	
Cont1 Pkg Amt:		**Shipper Country:**	US
C1 Pkg Amt UOM:		**Shipper Waybill:**	839-735632
Cont1 Pkg No:	1	**Ship Hazmat Reg ID:**	
C1 Pkg NO Failed:	1	**Origin City:**	STAFFORD
Cont1 Pkg Mnfctr:	NOT REPORTED BY CARRIER	**Origin State:**	TEXAS
Cont1 Pkg Mnfct Dt:		**Origin Postal:**	77477
Cont1 Pkg Serial NO:		**Origin Non US St:**	
C1 Pkg Last Test Dt:		**Origin Country:**	US
C1 Test Const Mat:		**Destination City:**	FRESNO
C1 Pkg Dsign Pres.:		**Destination State:**	CALIFORNIA

C1 Dsign Press UOM:		**Destination Postal:**	93774
C1 Pkg Shell Thick:		**Destination Non US:**	
C1 Shell Thick UOM:		**Destination Country:**	US
C1 Head Thickness:		**Cont2 Package Type:**	
C1 Head Thick UOM:		**Cont2 Const Mat:**	
C1 Pkg Srvc Pres.:		**Cont2 Pkg Capacity:**	2.50
C1 Srvc Press UOM:		**Cont2 Capacity UOM:**	LGA
C1 Valve/Device Fail?:	No	**Cont2 Pkg Amount:**	
C1 Device Type:		**Cont2 Pkg Amt UOM:**	
C1 Device Mnfctr:		**Cont2 Pkg No:**	15
C1 Device Model:		**Cont2 Pkg No Failed:**	4
NRC No:			
RAM Pkg Category:		**Haz NonHosp Public:**	0
RAM Pkg Cert.:	FALSE	**Haz NonHosp Old:**	0
RAM Pkg Cert. NBR:		**Tot Haz Non Hosp Inj:**	0
RAM Nuclide S:		**Total Hazmat Injuries:**	0
RAM Transport Index:		**Evacuation Indicator:**	No
RAM UOM:		**Public Evacuated:**	0
RAM Activity Rpted:		**Employees Evac:**	0
RAM UOM Rpted:		**Total Evacuated:**	0
RAM Activity:		**Total Evacuation Hrs:**	0
RAM Activity UOM:		**Major Artery Closed:**	No
RAM Mat Safety:		**Mjr Artery Hrs Closed:**	0
Spillage Result:	Yes	**Material Involved:**	No
Fire Result:	No	**Estimated Speed:**	0
Explosion Result:	No	**Weather Conditions:**	
Water Sewer Result:	No	**Vehicle Overturn:**	No
Gas Dispersion:	No	**Vehicle Left Roadway:**	No
Environment Damage:	No	**Passenger Aircraft:**	No
No Release Result:	No	**Cargo Baggage:**	
Fire EMS Report:	No	**Ship Non Transport:**	No
Fire EMS EMS Report:		**Ship Air First Flight:**	No
Police Report:	No	**Ship Air Subflight:**	No
Police Report No:		**Ship Init Transport:**	No
In House Cleanup:	No	**Ship Phase Transfer:**	No
Other Cleanup:	No	**Contact Name:**	RICH GEENTY
Damage > 500:	No	**Contact Title:**	SAFETY COMPLIANCE MANAGER
Material Loss:	5	**Contact Business:**	
Carrier Damage:	0	**Contact Street:**	
Property Damage:	0	**Contact City:**	
Response Cost:	0	**Contact State:**	
Remediation Cost:	100	**Contact Postal:**	
Damage Old Form:	0	**Contact Non US St:**	
Total Damages Amt:	105	**Contact Country:**	US
Hazmat Fatality:	No	**Inc. Report Prepared:**	
Haz Fatal Employees:	0	**HMIS Serious Incidnt:**	No
Haz Fatal Respndrs:	0	**HMIS Serious Fatality:**	No
Haz Fatal Gen Public:	0	**HMIS Serious Injury:**	No
Tot Hazmat Fatalities:	0	**HMIS Flight Plan:**	No
Non Hazmat Fatality:	No	**HMIS Serious Evacs:**	No
Non Hazmat Fatals:	0	**HMIS Major Artery:**	No
Hazmat Injury:	No	**HMIS Bulk Release:**	No
Haz Hospital Empl:	0	**HMIS Marine Pollutnt:**	No
Haz Hospital Resp:	0	**HMIS Radioactive:**	No
Haz Hosp Gen Public:	0	**HMIS Gen Pkg Type:**	OHMIR.Ref_Container.descr_txt
Haz Hosp Old Form:	0	**HMIS Container Code:**	BOX FBR
Total Haz Hosp Inj:	0	**HMIS Container Desc:**	Fiberboard box or carton
Haz Non Hosp Empl:	0	**HMIS Bulk Incident:**	No
Haz Non Hosp Resp:	0	**Undeclared Shipment:**	No

Description of Events: CFWY PERSONNEL DISCOVERED CARDBOARD BOX WITH A SMALL WET AREA ON TOP. RESPONSE TEAM WAS CALLED OUT TO INVESTIGATE (JOB#12120). IT WAS DISCOVERED THAT 4 OF THE INNER CONTAINERS (2.2 GALLONS) HAD LOOSE CAPS. THE 4 CONTAINERS WERE PLACED INTI 2 5-GALLON PAILS (2 CONTAINERS IN EACH PAIL) AND SEALED. THESE 2 5 GALLON PAILS WERE PLACED IN A 30-GALLON POLY DRUM AND RELABELED FOR SHIPMENT. THERE WERE NO INJURIES OR EXPOSURES.

Recommend Actions Taken:

HMIR Historical Reports

Map Key	Number of Records	Direction	Distance (mi/ft)	Elev/Diff (ft)	Site	DB

Report No:	I-1990120268	**Fed DOT Agency Nm:**	
Report Type:	A hazardous material incident	**Fed DOT Report No:**	
Date of Incident:	11/08/1990	**Report Submit Src:**	Paper
Time of Incident:	1250	**Inc Multiple Rows:**	No
Haz Class Code:	8	**Inc Non US State:**	
Hazardous Class:	CORROSIVE MATERIAL	**Mode Transport:**	Highway
Commodity Short Nm:	CORROSIVE LIQUIDS N.O.S.	**Transport Phase:**	UNLOADING
Commodity Long Nm:	CORROSIVE LIQUIDS N.O.S.	**Incident Occrrnce:**	
Trade Name:	CORROSIVE/METAMAT	**Mat Ship Approval?:**	No
ID No:	UN1760	**Mat Ship Approv No:**	
Haz Waste Ind:	No	**Undecl Hazmat Ship?:**	No
Haz Waste EPA No:		**Packaging Type:**	Non-Bulk
HMIS Tox Inhalation?:	No	**Packing Group:**	
TIH Hazard Zone:		**Carrier Reporter:**	CONSOLIDATED FREIGHTWAYS CORPORATION OF DELAWARE
Qty Released:	10	**CR Street Name:**	175 LINFIELD DR
Unit of Measure:	Liquid - Gallon	**CR City:**	MENLO PARK
What Failed:	109;	**CR State:**	CA
What Failed Desc:	Closure (e.g. Cap Top or Plug);	**CR Postal Code:**	94025-3750
How Failed Code:	309;	**CR Non US State:**	
How Failed Desc:	Punctured;	**CR Fed DOT ID:**	0
Failure Cause Code:	519; 516	**CR Hazmat Reg ID:**	
Failure Cause Desc:	Inadequate Blocking and Bracing; Impact with Sharp or Protruding Object (e.g. nails)	**CR Country:**	US
Ident. Markings:		**Shipper Name:**	A G F A CORP
Cont1 Pkging Type:		**Shipper Street Name:**	914 N VICTORY
Cont1 Const Mat:		**Shipper City:**	BURBANK
Cont1 Head Type:		**Shipper State:**	CA
Cont1 Pkg Capacity:	5	**Shipper Postal:**	91502
C1 Capacity UOM:	LGA	**Shipper Non US St:**	
Cont1 Pkg Amt:		**Shipper Country:**	US
C1 Pkg Amt UOM:		**Shipper Waybill:**	497-256001
Cont1 Pkg No:	10	**Ship Hazmat Reg ID:**	
C1 Pkg NO Failed:	2	**Origin City:**	BURBANK
Cont1 Pkg Mnfctr:	COMPUGRAPHIC CORPORATION	**Origin State:**	CALIFORNIA
Cont1 Pkg Mnfct Dt:		**Origin Postal:**	91502
Cont1 Pkg Serial NO:		**Origin Non US St:**	
C1 Pkg Last Test Dt:		**Origin Country:**	US
C1 Test Const Mat:		**Destination City:**	TETERBORO
C1 Pkg Dsign Pres.:		**Destination State:**	NEW JERSEY
C1 Dsign Press UOM:		**Destination Postal:**	07608
C1 Pkg Shell Thick:		**Destination Non US:**	
C1 Shell Thick UOM:		**Destination Country:**	US
C1 Head Thickness:		**Cont2 Package Type:**	
C1 Head Thick UOM:		**Cont2 Const Mat:**	
C1 Pkg Srvc Pres.:		**Cont2 Pkg Capacity:**	
C1 Srvc Press UOM:		**Cont2 Capacity UOM:**	
C1 Valve/Device Fail?:	No	**Cont2 Pkg Amount:**	
C1 Device Type:		**Cont2 Pkg Amt UOM:**	
C1 Device Mnfctr:		**Cont2 Pkg No:**	
C1 Device Model:		**Cont2 Pkg No Failed:**	
NRC No:			

RAM Pkg Category:		**Haz NonHosp Public:**	0
RAM Pkg Cert.:	FALSE	**Haz NonHosp Old:**	0
RAM Pkg Cert. NBR:		**Tot Haz Non Hosp Inj:**	0
RAM Nuclide S:		**Total Hazmat Injuries:**	0
RAM Transport Index:		**Evacuation Indicator:**	Yes
RAM UOM:		**Public Evacuated:**	0
RAM Activity Rpted:		**Employees Evac:**	0
RAM UOM Rpted:		**Total Evacuated:**	0
RAM Activity:		**Total Evacuation Hrs:**	0
RAM Activity UOM:		**Major Artery Closed:**	No
RAM Mat Safety:		**Mjr Artery Hrs Closed:**	0
Spillage Result:	Yes	**Material Involved:**	No
Fire Result:	No	**Estimated Speed:**	0
Explosion Result:	No	**Weather Conditions:**	
Water Sewer Result:	No	**Vehicle Overturn:**	No

Gas Dispersion:	No	**Vehicle Left Roadway:**	No
Environment Damage:	No	**Passenger Aircraft:**	No
No Release Result:	No	**Cargo Baggage:**	
Fire EMS Report:	No	**Ship Non Transport:**	No
Fire EMS EMS Report:		**Ship Air First Flight:**	No
Police Report:	No	**Ship Air Subflight:**	No
Police Report No:		**Ship Init Transport:**	No
In House Cleanup:	No	**Ship Phase Transfer:**	No
Other Cleanup:	No	**Contact Name:**	C A CALDWELL
Damage > 500:	Yes	**Contact Title:**	F. O. M.
Material Loss:	2500	**Contact Business:**	
Carrier Damage:	0	**Contact Street:**	
Property Damage:	0	**Contact City:**	
Response Cost:	0	**Contact State:**	
Remediation Cost:	0	**Contact Postal:**	
Damage Old Form:	0	**Contact Non US St:**	
Total Damages Amt:	2500	**Contact Country:**	US
Hazmat Fatality:	No	**Inc. Report Prepared:**	
Haz Fatal Employees:	0	**HMIS Serious Incidnt:**	No
Haz Fatal Respndrs:	0	**HMIS Serious Fatality:**	No
Haz Fatal Gen Public:	0	**HMIS Serious Injury:**	No
Tot Hazmat Fatalities:	0	**HMIS Flight Plan:**	No
Non Hazmat Fatality:	No	**HMIS Serious Evacs:**	Yes
Non Hazmat Fatals:	0	**HMIS Major Artery:**	No
Hazmat Injury:	No	**HMIS Bulk Release:**	No
Haz Hospital Empl:	0	**HMIS Marine Pollutnt:**	No
Haz Hospital Resp:	0	**HMIS Radioactive:**	No
Haz Hosp Gen Public:	0	**HMIS Gen Pkg Type:**	OHMIR.Ref_Container.descr_txt
Haz Hosp Old Form:	0	**HMIS Container Code:**	34
Total Haz Hosp Inj:	0	**HMIS Container Desc:**	Reusable molded polyethylene container without overpack RHNA*
Haz Non Hosp Empl:	0	**HMIS Bulk Incident:**	No
Haz Non Hosp Resp:	0	**Undeclared Shipment:**	No

Description of Events: TRAILER 11-3050 A 1 BILL TO FILL FROM SVC WAS CALLED TO DOOR 125 AT APPROX. 1230 PM ON 11/08/90. TO LOAD AT APPRX. 1245 TRL. CAME TO DOCK LOADER C. RIVAS OPENED DOOR NOTICING A LIQUID RUNNING OUT OF REAR OF TRAILER. AFTER FURTHER INVESTIGATION NOTICED SAME LIQUID RUNNING OUT OF NOSE. AS THE TRAILER WAS PLACARDED CORROSIVE I EVACUATED AREA. I THEN GOT THE RESPONSE GUIDE BOOK TO SEE HOW TO HANDLE THE INCIDENT. (SEE GUIDE 60) I THEN CALLED CONTAINERIZED CHEM DISP. TO CLEAN UP TRAILER & YARD AREA AFFECTED. TRAILER CAME INTO MLC STACKED (SEE PICTURES) I BELIEVE FREIGHT DAMAGED IN TRANSIT. DESIGNATED FACILITY: U.S. POLLUTION CONTROL-GRASSY MOUNTAIN FACILITY 3 MI EAST 7 MI NORTH OF KNOLLS EXIT 41-I80 TOOELE COUNTY CLIVE UT.

Recommend Actions Taken:

HMIR Historical Reports

Report No:	I-1995050077	**Fed DOT Agency Nm:**	
Report Type:	A hazardous material incident	**Fed DOT Report No:**	
Date of Incident:	04/14/1995	**Report Submit Src:**	Paper
Time of Incident:	1030	**Inc Multiple Rows:**	No
Haz Class Code:	6.1	**Inc Non US State:**	
Hazardous Class:	POISONOUS MATERIALS	**Mode Transport:**	Highway
Commodity Short Nm:	CYANIDE SOLUTIONS N.O.S.	**Transport Phase:**	UNLOADING
Commodity Long Nm:	CYANIDE SOLUTIONS N.O.S.	**Incident Occrrnce:**	
Trade Name:	POTASSIUM CYANIDE	**Mat Ship Approval?:**	No
ID No:	UN1935	**Mat Ship Approv No:**	
Haz Waste Ind:	No	**Undecl Hazmat Ship?:**	No
Haz Waste EPA No:		**Packaging Type:**	Non-Bulk
HMIS Tox Inhalation?:	No	**Packing Group:**	
TIH Hazard Zone:		**Carrier Reporter:**	CONSOLIDATED FREIGHTWAYS CORPORATION OF DELAWARE
Qty Released:	0.078125	**CR Street Name:**	175 LINFIELD DR
Unit of Measure:	Liquid - Gallon	**CR City:**	MENLO PARK
What Failed:	103	**CR State:**	CA
What Failed Desc:	Basic Material	**CR Postal Code:**	94025-3750
How Failed Code:	305	**CR Non US State:**	
How Failed Desc:	Crushed	**CR Fed DOT ID:**	0
Failure Cause Code:	517	**CR Hazmat Reg ID:**	

Failure Cause Desc:	Improper Preparation for Transportation	**CR Country:**	US
Ident. Markings:		**Shipper Name:**	ENTHONE OMI INC
Cont1 Pkging Type:		**Shipper Street Name:**	13530 ROSECRANS AVE
Cont1 Const Mat:		**Shipper City:**	SANTA FE SPRINGS
Cont1 Head Type:		**Shipper State:**	CA
Cont1 Pkg Capacity:	5	**Shipper Postal:**	90670
C1 Capacity UOM:	LGA	**Shipper Non US St:**	
Cont1 Pkg Amt:		**Shipper Country:**	US
C1 Pkg Amt UOM:		**Shipper Waybill:**	202-015063
Cont1 Pkg No:	27	**Ship Hazmat Reg ID:**	
C1 Pkg NO Failed:	2	**Origin City:**	SANTA FE SPRINGS
Cont1 Pkg Mnfctr:	NOT REPORTED BY CARRIER	**Origin State:**	CALIFORNIA
Cont1 Pkg Mnfct Dt:		**Origin Postal:**	90670
Cont1 Pkg Serial NO:		**Origin Non US St:**	
C1 Pkg Last Test Dt:		**Origin Country:**	US
C1 Test Const Mat:		**Destination City:**	WARREN
C1 Pkg Dsign Pres.:		**Destination State:**	MICHIGAN
C1 Dsign Press UOM:		**Destination Postal:**	48089
C1 Pkg Shell Thick:		**Destination Non US:**	
C1 Shell Thick UOM:		**Destination Country:**	US
C1 Head Thickness:		**Cont2 Package Type:**	
C1 Head Thick UOM:		**Cont2 Const Mat:**	
C1 Pkg Srvc Pres.:		**Cont2 Pkg Capacity:**	
C1 Srvc Press UOM:		**Cont2 Capacity UOM:**	
C1 Valve/Device Fail?:	No	**Cont2 Pkg Amount:**	
C1 Device Type:		**Cont2 Pkg Amt UOM:**	
C1 Device Mnfctr:		**Cont2 Pkg No:**	
C1 Device Model:		**Cont2 Pkg No Failed:**	
NRC No:			

RAM Pkg Category:		**Haz NonHosp Public:**	0
RAM Pkg Cert.:	FALSE	**Haz NonHosp Old:**	0
RAM Pkg Cert. NBR:		**Tot Haz Non Hosp Inj:**	0
RAM Nuclide S:		**Total Hazmat Injuries:**	0
RAM Transport Index:		**Evacuation Indicator:**	No
RAM UOM:		**Public Evacuated:**	0
RAM Activity Rpted:		**Employees Evac:**	0
RAM UOM Rpted:		**Total Evacuated:**	0
RAM Activity:		**Total Evacuation Hrs:**	0
RAM Activity UOM:		**Major Artery Closed:**	No
RAM Mat Safety:		**Mjr Artery Hrs Closed:**	0
Spillage Result:	Yes	**Material Involved:**	No
Fire Result:	No	**Estimated Speed:**	0
Explosion Result:	No	**Weather Conditions:**	
Water Sewer Result:	No	**Vehicle Overturn:**	No
Gas Dispersion:	No	**Vehicle Left Roadway:**	No
Environment Damage:	No	**Passenger Aircraft:**	No
No Release Result:	No	**Cargo Baggage:**	
Fire EMS Report:	No	**Ship Non Transport:**	No
Fire EMS EMS Report:		**Ship Air First Flight:**	No
Police Report:	No	**Ship Air Subflight:**	No
Police Report No:		**Ship Init Transport:**	No
In House Cleanup:	No	**Ship Phase Transfer:**	No
Other Cleanup:	No	**Contact Name:**	DAVID S FLOEN
Damage > 500:	Yes	**Contact Title:**	FREIGHT OPERATIONS MGR
Material Loss:	500	**Contact Business:**	
Carrier Damage:	0	**Contact Street:**	
Property Damage:	0	**Contact City:**	
Response Cost:	0	**Contact State:**	
Remediation Cost:	2500	**Contact Postal:**	
Damage Old Form:	0	**Contact Non US St:**	
Total Damages Amt:	3000	**Contact Country:**	US
Hazmat Fatality:	No	**Inc. Report Prepared:**	
Haz Fatal Employees:	0	**HMIS Serious Incidnt:**	No
Haz Fatal Respndrs:	0	**HMIS Serious Fatality:**	No
Haz Fatal Gen Public:	0	**HMIS Serious Injury:**	No
Tot Hazmat Fatalities:	0	**HMIS Flight Plan:**	No
Non Hazmat Fatality:	No	**HMIS Serious Evacs:**	No
Non Hazmat Fatals:	0	**HMIS Major Artery:**	No

Hazmat Injury:	No	**HMIS Bulk Release:**	No
Haz Hospital Empl:	0	**HMIS Marine Pollutnt:**	No
Haz Hospital Resp:	0	**HMIS Radioactive:**	No
Haz Hosp Gen Public:	0	**HMIS Gen Pkg Type:**	OHMIR.Ref_Container.descr_txt
Haz Hosp Old Form:	0	**HMIS Container Code:**	CONT PLS
Total Haz Hosp Inj:	0	**HMIS Container Desc:**	Plastic container no capacity or description given
Haz Non Hosp Empl:	0	**HMIS Bulk Incident:**	No
Haz Non Hosp Resp:	0	**Undeclared Shipment:**	No

Description of Events: UPON UNLOADING TRAILER 19-5685 (SFS). 1000 LBS. OF FREIGHT HAD FALLEN ON TOP OF PLASTIC 5-GALLON PAILS OF POISON. THIS CAUSED THE PACKAGING TO FAIL. EVACUATED IMMEDIATE AREA AND CALLED CONSOLIDATED WASTE INDUSTRIES. THEY ARRIVED AND CLEANED UP AND RECOOPERED THE SHIPMENT. 25 PAILS SENT ON TO DESTINATION. 2 PAILS DISPOSED OF.

Recommend Actions Taken:

HMIR Historical Reports

Report No:	I-1993040298	**Fed DOT Agency Nm:**	
Report Type:	A hazardous material incident	**Fed DOT Report No:**	
Date of Incident:	04/05/1993	**Report Submit Src:**	Paper
Time of Incident:	0415	**Inc Multiple Rows:**	No
Haz Class Code:	8	**Inc Non US State:**	
Hazardous Class:	CORROSIVE MATERIAL	**Mode Transport:**	Highway
Commodity Short Nm:	CORROSIVE LIQUIDS N.O.S.	**Transport Phase:**	UNLOADING
Commodity Long Nm:	CORROSIVE LIQUIDS N.O.S.	**Incident Occrrnce:**	
Trade Name:	CORROSIVE LIQUID	**Mat Ship Approval?:**	No
ID No:	UN1760	**Mat Ship Approv No:**	
Haz Waste Ind:	No	**Undecl Hazmat Ship?:**	No
Haz Waste EPA No:		**Packaging Type:**	Non-Bulk
HMIS Tox Inhalation?:	No	**Packing Group:**	
TIH Hazard Zone:		**Carrier Reporter:**	CONSOLIDATED FREIGHTWAYS CORPORATION OF DELAWARE
Qty Released:	0.50	**CR Street Name:**	175 LINFIELD DR
Unit of Measure:	Liquid - Gallon	**CR City:**	MENLO PARK
What Failed:		**CR State:**	CA
What Failed Desc:		**CR Postal Code:**	94025-3750
How Failed Code:		**CR Non US State:**	
How Failed Desc:		**CR Fed DOT ID:**	0
Failure Cause Code:	526	**CR Hazmat Reg ID:**	
Failure Cause Desc:	Loose Closure Component or Device	**CR Country:**	US
Ident. Markings:		**Shipper Name:**	ALCONOX INC
Cont1 Pkging Type:		**Shipper Street Name:**	61 CORNELISON AVE
Cont1 Const Mat:		**Shipper City:**	JERSEY CITY
Cont1 Head Type:		**Shipper State:**	NJ
Cont1 Pkg Capacity:	4	**Shipper Postal:**	07304-3403
C1 Capacity UOM:	LGA	**Shipper Non US St:**	
Cont1 Pkg Amt:		**Shipper Country:**	US
C1 Pkg Amt UOM:		**Shipper Waybill:**	636-932365
Cont1 Pkg No:	6	**Ship Hazmat Reg ID:**	
C1 Pkg NO Failed:	1	**Origin City:**	JERSEY CITY
Cont1 Pkg Mnfctr:	NOT REPORTED BY CARRIER	**Origin State:**	NEW JERSEY
Cont1 Pkg Mnfct Dt:		**Origin Postal:**	07304
Cont1 Pkg Serial NO:		**Origin Non US St:**	
C1 Pkg Last Test Dt:		**Origin Country:**	US
C1 Test Const Mat:		**Destination City:**	SAN DIEGO
C1 Pkg Dsign Pres.:		**Destination State:**	CALIFORNIA
C1 Dsign Press UOM:		**Destination Postal:**	92127
C1 Pkg Shell Thick:		**Destination Non US:**	
C1 Shell Thick UOM:		**Destination Country:**	US
C1 Head Thickness:		**Cont2 Package Type:**	
C1 Head Thick UOM:		**Cont2 Const Mat:**	
C1 Pkg Srvc Pres.:		**Cont2 Pkg Capacity:**	1
C1 Srvc Press UOM:		**Cont2 Capacity UOM:**	LGA
C1 Valve/Device Fail?:	No	**Cont2 Pkg Amount:**	
C1 Device Type:		**Cont2 Pkg Amt UOM:**	
C1 Device Mnfctr:		**Cont2 Pkg No:**	24
C1 Device Model:		**Cont2 Pkg No Failed:**	1
NRC No:			

RAM Pkg Category:		**Haz NonHosp Public:**	0
RAM Pkg Cert.:	FALSE	**Haz NonHosp Old:**	0
RAM Pkg Cert. NBR:		**Tot Haz Non Hosp Inj:**	0
RAM Nuclide S:		**Total Hazmat Injuries:**	0
RAM Transport Index:		**Evacuation Indicator:**	No
RAM UOM:		**Public Evacuated:**	0
RAM Activity Rpted:		**Employees Evac:**	0
RAM UOM Rpted:		**Total Evacuated:**	0
RAM Activity:		**Total Evacuation Hrs:**	0
RAM Activity UOM:		**Major Artery Closed:**	No
RAM Mat Safety:		**Mjr Artery Hrs Closed:**	0
Spillage Result:	Yes	**Material Involved:**	No
Fire Result:	No	**Estimated Speed:**	0
Explosion Result:	No	**Weather Conditions:**	
Water Sewer Result:	No	**Vehicle Overturn:**	No
Gas Dispersion:	No	**Vehicle Left Roadway:**	No
Environment Damage:	No	**Passenger Aircraft:**	No
No Release Result:	No	**Cargo Baggage:**	
Fire EMS Report:	No	**Ship Non Transport:**	No
Fire EMS EMS Report:		**Ship Air First Flight:**	No
Police Report:	No	**Ship Air Subflight:**	No
Police Report No:		**Ship Init Transport:**	No
In House Cleanup:	No	**Ship Phase Transfer:**	No
Other Cleanup:	No	**Contact Name:**	BRAD JENNINGS
Damage > 500:	No	**Contact Title:**	FREIGHT OPERATIONS MGR
Material Loss:	0	**Contact Business:**	
Carrier Damage:	0	**Contact Street:**	
Property Damage:	0	**Contact City:**	
Response Cost:	0	**Contact State:**	
Remediation Cost:	0	**Contact Postal:**	
Damage Old Form:	0	**Contact Non US St:**	
Total Damages Amt:	0	**Contact Country:**	US
Hazmat Fatality:	No	**Inc. Report Prepared:**	
Haz Fatal Employees:	0	**HMIS Serious Incidnt:**	No
Haz Fatal Respndrs:	0	**HMIS Serious Fatality:**	No
Haz Fatal Gen Public:	0	**HMIS Serious Injury:**	No
Tot Hazmat Fatalities:	0	**HMIS Flight Plan:**	No
Non Hazmat Fatality:	No	**HMIS Serious Evacs:**	No
Non Hazmat Fatals:	0	**HMIS Major Artery:**	No
Hazmat Injury:	No	**HMIS Bulk Release:**	No
Haz Hospital Empl:	0	**HMIS Marine Pollutnt:**	No
Haz Hospital Resp:	0	**HMIS Radioactive:**	No
Haz Hosp Gen Public:	0	**HMIS Gen Pkg Type:**	OHMIR.Ref_Container.descr_txt
Haz Hosp Old Form:	0	**HMIS Container Code:**	BOX FBR
Total Haz Hosp Inj:	0	**HMIS Container Desc:**	Fiberboard box or carton
Haz Non Hosp Empl:	0	**HMIS Bulk Incident:**	No
Haz Non Hosp Resp:	0	**Undeclared Shipment:**	No

Description of Events: THIS SHIPMENT CONSISTED OF 6 BOXES EACH BOX HAD (4) 1 GALLON JARS. MR. VARNER WAS STRIPPING 19-2953 AT THE 333 BAY. HE NOTICED 1 BOX THAT WAS WET ON THE BOTTOM. AFTER LOOKING CLOSELY HE NOTICED 1 GALLON JAR HAD A LOOSE LID. WE RECOOPED THE SHIPMENT AND SENT IT ON TO DESTINATION.

Recommend Actions Taken:

HMIR Historical Reports

Report No:	I-2001010176	**Fed DOT Agency Nm:**	
Report Type:	A hazardous material incident	**Fed DOT Report No:**	
Date of Incident:	12/20/2000	**Report Submit Src:**	Paper
Time of Incident:	0330	**Inc Multiple Rows:**	No
Haz Class Code:	3	**Inc Non US State:**	
Hazardous Class:	FLAMMABLE - COMBUSTIBLE LIQUID	**Mode Transport:**	Highway
Commodity Short Nm:	RESIN SOLUTION FLAMMABLE	**Transport Phase:**	UNLOADING
Commodity Long Nm:	RESIN SOLUTION FLAMMABLE	**Incident Occrrnce:**	
Trade Name:		**Mat Ship Approval?:**	No
ID No:	UN1866	**Mat Ship Approv No:**	
Haz Waste Ind:	No	**Undecl Hazmat Ship?:**	No
Haz Waste EPA No:		**Packaging Type:**	Non-Bulk

HMIS Tox Inhalation?:	No	***Packing Group:***	
TIH Hazard Zone:		***Carrier Reporter:***	CONSOLIDATED FREIGHTWAYS CORPORATION OF DELAWARE
Qty Released:	55	***CR Street Name:***	805 BROADWAY ST STE 205
Unit of Measure:	Liquid - Gallon	***CR City:***	VANCOUVER
What Failed:	103	***CR State:***	WA
What Failed Desc:	Basic Material	***CR Postal Code:***	98660-3304
How Failed Code:	309	***CR Non US State:***	
How Failed Desc:	Punctured	***CR Fed DOT ID:***	0
Failure Cause Code:		***CR Hazmat Reg ID:***	
Failure Cause Desc:		***CR Country:***	US
Ident. Markings:		***Shipper Name:***	PENINSULA POLYMERS
Cont1 Pkging Type:		***Shipper Street Name:***	1334 FIELD STREET
Cont1 Const Mat:		***Shipper City:***	HAMMOND
Cont1 Head Type:		***Shipper State:***	IN
Cont1 Pkg Capacity:	55	***Shipper Postal:***	46320
C1 Capacity UOM:	LGA	***Shipper Non US St:***	
Cont1 Pkg Amt:		***Shipper Country:***	US
C1 Pkg Amt UOM:		***Shipper Waybill:***	787 303543
Cont1 Pkg No:	5	***Ship Hazmat Reg ID:***	
C1 Pkg NO Failed:	1	***Origin City:***	HAMMOND
Cont1 Pkg Mnfctr:	NOT REPORTED BY CARRIER	***Origin State:***	INDIANA
Cont1 Pkg Mnfct Dt:		***Origin Postal:***	46320
Cont1 Pkg Serial NO:		***Origin Non US St:***	
C1 Pkg Last Test Dt:		***Origin Country:***	US
C1 Test Const Mat:		***Destination City:***	RIVERSIDE
C1 Pkg Dsign Pres.:		***Destination State:***	CALIFORNIA
C1 Dsign Press UOM:		***Destination Postal:***	92509
C1 Pkg Shell Thick:		***Destination Non US:***	
C1 Shell Thick UOM:		***Destination Country:***	US
C1 Head Thickness:		***Cont2 Package Type:***	
C1 Head Thick UOM:		***Cont2 Const Mat:***	
C1 Pkg Srvc Pres.:		***Cont2 Pkg Capacity:***	
C1 Srvc Press UOM:		***Cont2 Capacity UOM:***	
C1 Valve/Device Fail?:	No	***Cont2 Pkg Amount:***	
C1 Device Type:		***Cont2 Pkg Amt UOM:***	
C1 Device Mnfctr:		***Cont2 Pkg No:***	
C1 Device Model:		***Cont2 Pkg No Failed:***	
NRC No:	551523		

RAM Pkg Category:		***Haz NonHosp Public:***	0
RAM Pkg Cert.:	FALSE	***Haz NonHosp Old:***	0
RAM Pkg Cert. NBR:		***Tot Haz Non Hosp Inj:***	0
RAM Nuclide S:		***Total Hazmat Injuries:***	0
RAM Transport Index:		***Evacuation Indicator:***	No
RAM UOM:		***Public Evacuated:***	0
RAM Activity Rpted:		***Employees Evac:***	0
RAM UOM Rpted:		***Total Evacuated:***	0
RAM Activity:		***Total Evacuation Hrs:***	0
RAM Activity UOM:		***Major Artery Closed:***	No
RAM Mat Safety:		***Mjr Artery Hrs Closed:***	0
Spillage Result:	Yes	***Material Involved:***	No
Fire Result:	No	***Estimated Speed:***	0
Explosion Result:	No	***Weather Conditions:***	
Water Sewer Result:	No	***Vehicle Overturn:***	No
Gas Dispersion:	No	***Vehicle Left Roadway:***	No
Environment Damage:	No	***Passenger Aircraft:***	No
No Release Result:	No	***Cargo Baggage:***	
Fire EMS Report:	No	***Ship Non Transport:***	No
Fire EMS EMS Report:		***Ship Air First Flight:***	No
Police Report:	No	***Ship Air Subflight:***	No
Police Report No:		***Ship Init Transport:***	No
In House Cleanup:	No	***Ship Phase Transfer:***	No
Other Cleanup:	No	***Contact Name:***	DAVID FEILING
Damage > 500:	No	***Contact Title:***	SAFETY MANAGER
Material Loss:	100	***Contact Business:***	
Carrier Damage:	0	***Contact Street:***	
Property Damage:	0	***Contact City:***	
Response Cost:	0	***Contact State:***	

Remediation Cost:	250	**Contact Postal:**	
Damage Old Form:	0	**Contact Non US St:**	
Total Damages Amt:	350	**Contact Country:**	US
Hazmat Fatality:	No	**Inc. Report Prepared:**	
Haz Fatal Employees:	0	**HMIS Serious Incidnt:**	No
Haz Fatal Respndrs:	0	**HMIS Serious Fatality:**	No
Haz Fatal Gen Public:	0	**HMIS Serious Injury:**	No
Tot Hazmat Fatalities:	0	**HMIS Flight Plan:**	No
Non Hazmat Fatality:	No	**HMIS Serious Evacs:**	No
Non Hazmat Fatals:	0	**HMIS Major Artery:**	No
Hazmat Injury:	No	**HMIS Bulk Release:**	No
Haz Hospital Empl:	0	**HMIS Marine Pollutnt:**	No
Haz Hospital Resp:	0	**HMIS Radioactive:**	No
Haz Hosp Gen Public:	0	**HMIS Gen Pkg Type:**	OHMIR.Ref_Container.descr_txt
Haz Hosp Old Form:	0	**HMIS Container Code:**	DRUM MTL
Total Haz Hosp Inj:	0	**HMIS Container Desc:**	Metal drum
Haz Non Hosp Empl:	0	**HMIS Bulk Incident:**	No
Haz Non Hosp Resp:	0	**Undeclared Shipment:**	No

Description of Events: WHILE UNLOADING AT THE TERMINAL ONE 55 GALLON STEEL DRUM WAS DAMAGED. APPROXIMATELY 55 GALLONS OF FREE PRODUCT WERE RELEASED. APPARENTLY THE DRUM WAS PUNCTURED BY A FORKLIFT BLADE. TERMINAL PERSONNEL PERFORMED THE CLEAN UP USING ABSORBENT MATERIALS. THE CLEANUP MATERIALS WERE PLACED INTO TWO 55 GALLON METAL RECOVERY DRUMS WHICH WILL BE HELD FOR DISPOSITION AT THE TERMINAL. THE DAMAGED DRUM WILL BE HELD AT THE TERMINAL PENDING SHIPPER CONTACT. THE REMAINDER OF THE SHIPMENT WILL CONTINUE ON TO THE CONSIGNEE. NO INJURIES OR EXPOSURES WERE REPORTED. THE MSDS WAS RECEIVED FROM THE SHIPPER. ALL FEDERAL STATE AND LOCAL REGULATORY AGENCIES WERE NOTIFIED.

Recommend Actions Taken:

HMIR Historical Reports

Report No:	I-1995040418	**Fed DOT Agency Nm:**	
Report Type:	A hazardous material incident	**Fed DOT Report No:**	
Date of Incident:	03/01/1995	**Report Submit Src:**	Paper
Time of Incident:	1900	**Inc Multiple Rows:**	No
Haz Class Code:	9	**Inc Non US State:**	
Hazardous Class:	MISCELLANEOUS HAZARDOUS MATERIAL	**Mode Transport:**	Highway
Commodity Short Nm:	FORMALDEHYDE SOLUTIONS	**Transport Phase:**	UNLOADING
Commodity Long Nm:	FORMALDEHYDE SOLUTIONS	**Incident Occrrnce:**	
Trade Name:	FORMALDEHYDE	**Mat Ship Approval?:**	No
ID No:	UN2209	**Mat Ship Approv No:**	
Haz Waste Ind:	No	**Undecl Hazmat Ship?:**	No
Haz Waste EPA No:		**Packaging Type:**	Non-Bulk
HMIS Tox Inhalation?:	No	**Packing Group:**	
TIH Hazard Zone:		**Carrier Reporter:**	CONSOLIDATED FREIGHTWAYS CORPORATION OF DELAWARE
Qty Released:	0.0625	**CR Street Name:**	175 LINFIELD DR
Unit of Measure:	Liquid - Gallon	**CR City:**	MENLO PARK
What Failed:		**CR State:**	CA
What Failed Desc:		**CR Postal Code:**	94025-3750
How Failed Code:	305	**CR Non US State:**	
How Failed Desc:	Crushed	**CR Fed DOT ID:**	0
Failure Cause Code:	517	**CR Hazmat Reg ID:**	
Failure Cause Desc:	Improper Preparation for Transportation	**CR Country:**	US
Ident. Markings:		**Shipper Name:**	NEWCOMER SUPPLY INC
Cont1 Pkging Type:		**Shipper Street Name:**	2505 PARVIEW RD
Cont1 Const Mat:		**Shipper City:**	MIDDLETON
Cont1 Head Type:		**Shipper State:**	WI
Cont1 Pkg Capacity:	0.3750	**Shipper Postal:**	53562-2579
C1 Capacity UOM:	LGA	**Shipper Non US St:**	
Cont1 Pkg Amt:		**Shipper Country:**	US
C1 Pkg Amt UOM:		**Shipper Waybill:**	166333576
Cont1 Pkg No:	1	**Ship Hazmat Reg ID:**	
C1 Pkg NO Failed:	1	**Origin City:**	MIDDLETON
Cont1 Pkg Mnfctr:	NOT REPORTED BY CARRIER	**Origin State:**	WISCONSIN
Cont1 Pkg Mnfct Dt:		**Origin Postal:**	53562
Cont1 Pkg Serial NO:		**Origin Non US St:**	
C1 Pkg Last Test Dt:		**Origin Country:**	US
C1 Test Const Mat:		**Destination City:**	HONOLULU

C1 Pkg Dsign Pres.:		**Destination State:**	HAWAII
C1 Dsign Press UOM:		**Destination Postal:**	96817
C1 Pkg Shell Thick:		**Destination Non US:**	
C1 Shell Thick UOM:		**Destination Country:**	US
C1 Head Thickness:		**Cont2 Package Type:**	
C1 Head Thick UOM:		**Cont2 Const Mat:**	
C1 Pkg Srvc Pres.:		**Cont2 Pkg Capacity:**	0.0625
C1 Srvc Press UOM:		**Cont2 Capacity UOM:**	LGA
C1 Valve/Device Fail?:	No	**Cont2 Pkg Amount:**	
C1 Device Type:		**Cont2 Pkg Amt UOM:**	
C1 Device Mnfctr:		**Cont2 Pkg No:**	6
C1 Device Model:		**Cont2 Pkg No Failed:**	1
NRC No:			
RAM Pkg Category:		**Haz NonHosp Public:**	0
RAM Pkg Cert.:	FALSE	**Haz NonHosp Old:**	0
RAM Pkg Cert. NBR:		**Tot Haz Non Hosp Inj:**	0
RAM Nuclide S:		**Total Hazmat Injuries:**	0
RAM Transport Index:		**Evacuation Indicator:**	No
RAM UOM:		**Public Evacuated:**	0
RAM Activity Rpted:		**Employees Evac:**	0
RAM UOM Rpted:		**Total Evacuated:**	0
RAM Activity:		**Total Evacuation Hrs:**	0
RAM Activity UOM:		**Major Artery Closed:**	No
RAM Mat Safety:		**Mjr Artery Hrs Closed:**	0
Spillage Result:	Yes	**Material Involved:**	No
Fire Result:	No	**Estimated Speed:**	0
Explosion Result:	No	**Weather Conditions:**	
Water Sewer Result:	No	**Vehicle Overturn:**	No
Gas Dispersion:	No	**Vehicle Left Roadway:**	No
Environment Damage:	No	**Passenger Aircraft:**	No
No Release Result:	No	**Cargo Baggage:**	
Fire EMS Report:	No	**Ship Non Transport:**	No
Fire EMS EMS Report:		**Ship Air First Flight:**	No
Police Report:	No	**Ship Air Subflight:**	No
Police Report No:		**Ship Init Transport:**	No
In House Cleanup:	No	**Ship Phase Transfer:**	No
Other Cleanup:	No	**Contact Name:**	DALE GREIMAN
Damage > 500:	No	**Contact Title:**	FREIGHT OPERATIONS MGR
Material Loss:	40	**Contact Business:**	
Carrier Damage:	0	**Contact Street:**	
Property Damage:	0	**Contact City:**	
Response Cost:	0	**Contact State:**	
Remediation Cost:	0	**Contact Postal:**	
Damage Old Form:	0	**Contact Non US St:**	
Total Damages Amt:	40	**Contact Country:**	US
Hazmat Fatality:	No	**Inc. Report Prepared:**	
Haz Fatal Employees:	0	**HMIS Serious Incidnt:**	No
Haz Fatal Respndrs:	0	**HMIS Serious Fatality:**	No
Haz Fatal Gen Public:	0	**HMIS Serious Injury:**	No
Tot Hazmat Fatalities:	0	**HMIS Flight Plan:**	No
Non Hazmat Fatality:	No	**HMIS Serious Evacs:**	No
Non Hazmat Fatals:	0	**HMIS Major Artery:**	No
Hazmat Injury:	No	**HMIS Bulk Release:**	No
Haz Hospital Empl:	0	**HMIS Marine Pollutnt:**	No
Haz Hospital Resp:	0	**HMIS Radioactive:**	No
Haz Hosp Gen Public:	0	**HMIS Gen Pkg Type:**	OHMIR.Ref_Container.descr_txt
Haz Hosp Old Form:	0	**HMIS Container Code:**	BOX FBR
Total Haz Hosp Inj:	0	**HMIS Container Desc:**	Fiberboard box or carton
Haz Non Hosp Empl:	0	**HMIS Bulk Incident:**	No
Haz Non Hosp Resp:	0	**Undeclared Shipment:**	No

Description of Events: PRO 206-607741 A SKID WEIGHING 806 LBS. SLID DURING TRANSIT. IT CRUSHED 1 CTN OF 6 ON PRO 166-333576. 2 OTHER CARTONS WERE SOILED BUT REVEALED NO LEAKAGE. 1 CTN WAS RECOOPERED AND SENT ON TO DESTINATION.

Recommend Actions Taken:

HMIR Historical Reports

Map Key	Number of Records	Direction	Distance (mi/ft)	Elev/Diff (ft)	Site	DB

Report No:	I-1995020004	**Fed DOT Agency Nm:**	
Report Type:	A hazardous material incident	**Fed DOT Report No:**	
Date of Incident:	01/12/1995	**Report Submit Src:**	Paper
Time of Incident:	0120	**Inc Multiple Rows:**	No
Haz Class Code:	8	**Inc Non US State:**	
Hazardous Class:	CORROSIVE MATERIAL	**Mode Transport:**	Highway
Commodity Short Nm:	CORROSIVE LIQUIDS N.O.S.	**Transport Phase:**	LOADING
Commodity Long Nm:	CORROSIVE LIQUIDS N.O.S.	**Incident Occrrnce:**	
Trade Name:		**Mat Ship Approval?:**	No
ID No:	UN1760	**Mat Ship Approv No:**	
Haz Waste Ind:	No	**Undecl Hazmat Ship?:**	No
Haz Waste EPA No:		**Packaging Type:**	Non-Bulk
HMIS Tox Inhalation?:	No	**Packing Group:**	
TIH Hazard Zone:		**Carrier Reporter:**	CONSOLIDATED FREIGHTWAYS CORPORATION OF DELAWARE
Qty Released:	1	**CR Street Name:**	175 LINFIELD DR
Unit of Measure:	Liquid - Gallon	**CR City:**	MENLO PARK
What Failed:		**CR State:**	CA
What Failed Desc:		**CR Postal Code:**	94025-3750
How Failed Code:	309	**CR Non US State:**	
How Failed Desc:	Punctured	**CR Fed DOT ID:**	0
Failure Cause Code:	517	**CR Hazmat Reg ID:**	
Failure Cause Desc:	Improper Preparation for Transportation	**CR Country:**	US
Ident. Markings:		**Shipper Name:**	FIBER RESIN CORP
Cont1 Pkging Type:		**Shipper Street Name:**	170 W PROVIDENCIA
Cont1 Const Mat:		**Shipper City:**	BURBANK
Cont1 Head Type:		**Shipper State:**	CA
Cont1 Pkg Capacity:	55	**Shipper Postal:**	91502
C1 Capacity UOM:	LGA	**Shipper Non US St:**	
Cont1 Pkg Amt:		**Shipper Country:**	US
C1 Pkg Amt UOM:		**Shipper Waybill:**	20221312611095
Cont1 Pkg No:	1	**Ship Hazmat Reg ID:**	
C1 Pkg NO Failed:	1	**Origin City:**	BURBANK
Cont1 Pkg Mnfctr:	NOT REPORTED BY CARRIER	**Origin State:**	CALIFORNIA
Cont1 Pkg Mnfct Dt:		**Origin Postal:**	91502
Cont1 Pkg Serial NO:		**Origin Non US St:**	
C1 Pkg Last Test Dt:		**Origin Country:**	US
C1 Test Const Mat:		**Destination City:**	
C1 Pkg Dsign Pres.:		**Destination State:**	
C1 Dsign Press UOM:		**Destination Postal:**	
C1 Pkg Shell Thick:		**Destination Non US:**	
C1 Shell Thick UOM:		**Destination Country:**	
C1 Head Thickness:		**Cont2 Package Type:**	
C1 Head Thick UOM:		**Cont2 Const Mat:**	
C1 Pkg Srvc Pres.:		**Cont2 Pkg Capacity:**	
C1 Srvc Press UOM:		**Cont2 Capacity UOM:**	
C1 Valve/Device Fail?:	No	**Cont2 Pkg Amount:**	
C1 Device Type:		**Cont2 Pkg Amt UOM:**	
C1 Device Mnfctr:		**Cont2 Pkg No:**	
C1 Device Model:		**Cont2 Pkg No Failed:**	
NRC No:			

RAM Pkg Category:		**Haz NonHosp Public:**	0
RAM Pkg Cert.:	FALSE	**Haz NonHosp Old:**	0
RAM Pkg Cert. NBR:		**Tot Haz Non Hosp Inj:**	0
RAM Nuclide S:		**Total Hazmat Injuries:**	0
RAM Transport Index:		**Evacuation Indicator:**	No
RAM UOM:		**Public Evacuated:**	0
RAM Activity Rpted:		**Employees Evac:**	0
RAM UOM Rpted:		**Total Evacuated:**	0
RAM Activity:		**Total Evacuation Hrs:**	0
RAM Activity UOM:		**Major Artery Closed:**	No
RAM Mat Safety:		**Mjr Artery Hrs Closed:**	0
Spillage Result:	Yes	**Material Involved:**	No
Fire Result:	No	**Estimated Speed:**	0
Explosion Result:	No	**Weather Conditions:**	
Water Sewer Result:	No	**Vehicle Overturn:**	No
Gas Dispersion:	No	**Vehicle Left Roadway:**	No
Environment Damage:	No	**Passenger Aircraft:**	No

No Release Result:	No	**Cargo Baggage:**	
Fire EMS Report:	No	**Ship Non Transport:**	No
Fire EMS EMS Report:		**Ship Air First Flight:**	No
Police Report:	No	**Ship Air Subflight:**	No
Police Report No:		**Ship Init Transport:**	No
In House Cleanup:	No	**Ship Phase Transfer:**	No
Other Cleanup:	No	**Contact Name:**	BRAD JENNINGS
Damage > 500:	No	**Contact Title:**	FREIGHT OPERATIONS MGR
Material Loss:	0	**Contact Business:**	
Carrier Damage:	0	**Contact Street:**	
Property Damage:	0	**Contact City:**	
Response Cost:	0	**Contact State:**	
Remediation Cost:	0	**Contact Postal:**	
Damage Old Form:	0	**Contact Non US St:**	
Total Damages Amt:	0	**Contact Country:**	US
Hazmat Fatality:	No	**Inc. Report Prepared:**	
Haz Fatal Employees:	0	**HMIS Serious Incidnt:**	No
Haz Fatal Respndrs:	0	**HMIS Serious Fatality:**	No
Haz Fatal Gen Public:	0	**HMIS Serious Injury:**	No
Tot Hazmat Fatalities:	0	**HMIS Flight Plan:**	No
Non Hazmat Fatality:	No	**HMIS Serious Evacs:**	No
Non Hazmat Fatals:	0	**HMIS Major Artery:**	No
Hazmat Injury:	No	**HMIS Bulk Release:**	No
Haz Hospital Empl:	0	**HMIS Marine Pollutnt:**	No
Haz Hospital Resp:	0	**HMIS Radioactive:**	No
Haz Hosp Gen Public:	0	**HMIS Gen Pkg Type:**	OHMIR.Ref_Container.descr_txt
Haz Hosp Old Form:	0	**HMIS Container Code:**	DRUM MTL
Total Haz Hosp Inj:	0	**HMIS Container Desc:**	Metal drum
Haz Non Hosp Empl:	0	**HMIS Bulk Incident:**	No
Haz Non Hosp Resp:	0	**Undeclared Shipment:**	No

Description of Events: LOADER G. CURTIS RETURNED FROM LUNCH WHEN HE STARTED LOADING THE 147 BAY HE NOTICED A LIQUID ON THE FLOOR OF THE TRAILER. AT THIS TIME HE NOTICED SUPERVISOR R. ARLEN. MR. ARLEN NOTIFIED MYSELF AT THIS POINT. I IDENTIFIED THE FREIGHT AND HAD IT RECOOPERED INTO A RECOOP DRUM. THE SHIPPER WAS NOTIFIED AND DRUM WAS RETURNED TO THEM FOR REPACKAGING ON PRO 479-832570 1-12-95.

Recommend Actions Taken:

HMIR Historical Reports

Report No:	I-1996040759	**Fed DOT Agency Nm:**	
Report Type:	A hazardous material incident	**Fed DOT Report No:**	
Date of Incident:	03/16/1996	**Report Submit Src:**	Paper
Time of Incident:	1130	**Inc Multiple Rows:**	No
Haz Class Code:	3	**Inc Non US State:**	
Hazardous Class:	FLAMMABLE - COMBUSTIBLE LIQUID	**Mode Transport:**	Highway
Commodity Short Nm:	ETHYL ACETATE	**Transport Phase:**	UNLOADING
Commodity Long Nm:	ETHYL ACETATE	**Incident Occrrnce:**	
Trade Name:	ETHYL ACETATE	**Mat Ship Approval?:**	No
ID No:	UN1173	**Mat Ship Approv No:**	
Haz Waste Ind:	No	**Undecl Hazmat Ship?:**	No
Haz Waste EPA No:		**Packaging Type:**	Non-Bulk
HMIS Tox Inhalation?:	No	**Packing Group:**	
TIH Hazard Zone:		**Carrier Reporter:**	CONSOLIDATED FREIGHTWAYS CORPORATION OF DELAWARE
Qty Released:	1	**CR Street Name:**	175 LINFIELD DR
Unit of Measure:	Liquid - Gallon	**CR City:**	MENLO PARK
What Failed:	103	**CR State:**	CA
What Failed Desc:	Basic Material	**CR Postal Code:**	94025-3750
How Failed Code:		**CR Non US State:**	
How Failed Desc:		**CR Fed DOT ID:**	0
Failure Cause Code:		**CR Hazmat Reg ID:**	
Failure Cause Desc:		**CR Country:**	US
Ident. Markings:		**Shipper Name:**	BAXTER HEALTHCARE CORPORATION
Cont1 Pkging Type:		**Shipper Street Name:**	17111 RED HILL AVE
Cont1 Const Mat:		**Shipper City:**	IRVINE
Cont1 Head Type:		**Shipper State:**	CA
Cont1 Pkg Capacity:		**Shipper Postal:**	92614-5607
C1 Capacity UOM:		**Shipper Non US St:**	

Map Key	Number of Records	Direction	Distance (mi/ft)	Elev/Diff (ft)	Site	DB

Cont1 Pkg Amt:		**Shipper Country:**	US
C1 Pkg Amt UOM:		**Shipper Waybill:**	646687322
Cont1 Pkg No:	3	**Ship Hazmat Reg ID:**	
C1 Pkg NO Failed:	1	**Origin City:**	IRVINE
Cont1 Pkg Mnfctr:	NOT REPORTED BY CARRIER	**Origin State:**	CALIFORNIA
Cont1 Pkg Mnfct Dt:		**Origin Postal:**	
Cont1 Pkg Serial NO:		**Origin Non US St:**	
C1 Pkg Last Test Dt:		**Origin Country:**	US
C1 Test Const Mat:		**Destination City:**	CAMBRIDGE
C1 Pkg Dsign Pres.:		**Destination State:**	MASSACHUSETTS
C1 Dsign Press UOM:		**Destination Postal:**	02139
C1 Pkg Shell Thick:		**Destination Non US:**	
C1 Shell Thick UOM:		**Destination Country:**	US
C1 Head Thickness:		**Cont2 Package Type:**	
C1 Head Thick UOM:		**Cont2 Const Mat:**	
C1 Pkg Srvc Pres.:		**Cont2 Pkg Capacity:**	
C1 Srvc Press UOM:		**Cont2 Capacity UOM:**	
C1 Valve/Device Fail?:	No	**Cont2 Pkg Amount:**	
C1 Device Type:		**Cont2 Pkg Amt UOM:**	
C1 Device Mnfctr:		**Cont2 Pkg No:**	3
C1 Device Model:		**Cont2 Pkg No Failed:**	1
NRC No:			

RAM Pkg Category:		**Haz NonHosp Public:**	0
RAM Pkg Cert.:	FALSE	**Haz NonHosp Old:**	0
RAM Pkg Cert. NBR:		**Tot Haz Non Hosp Inj:**	0
RAM Nuclide S:		**Total Hazmat Injuries:**	0
RAM Transport Index:		**Evacuation Indicator:**	No
RAM UOM:		**Public Evacuated:**	0
RAM Activity Rpted:		**Employees Evac:**	0
RAM UOM Rpted:		**Total Evacuated:**	0
RAM Activity:		**Total Evacuation Hrs:**	0
RAM Activity UOM:		**Major Artery Closed:**	No
RAM Mat Safety:		**Mjr Artery Hrs Closed:**	0
Spillage Result:	Yes	**Material Involved:**	No
Fire Result:	No	**Estimated Speed:**	0
Explosion Result:	No	**Weather Conditions:**	
Water Sewer Result:	No	**Vehicle Overturn:**	No
Gas Dispersion:	No	**Vehicle Left Roadway:**	No
Environment Damage:	No	**Passenger Aircraft:**	No
No Release Result:	No	**Cargo Baggage:**	
Fire EMS Report:	No	**Ship Non Transport:**	No
Fire EMS EMS Report:		**Ship Air First Flight:**	No
Police Report:	No	**Ship Air Subflight:**	No
Police Report No:		**Ship Init Transport:**	No
In House Cleanup:	No	**Ship Phase Transfer:**	No
Other Cleanup:	No	**Contact Name:**	BRAD JENNINGS
Damage > 500:	Yes	**Contact Title:**	FREIGHT OPERATIONS MGR
Material Loss:	250	**Contact Business:**	
Carrier Damage:	0	**Contact Street:**	
Property Damage:	0	**Contact City:**	
Response Cost:	0	**Contact State:**	
Remediation Cost:	1000	**Contact Postal:**	
Damage Old Form:	0	**Contact Non US St:**	
Total Damages Amt:	1250	**Contact Country:**	US
Hazmat Fatality:	No	**Inc. Report Prepared:**	
Haz Fatal Employees:	0	**HMIS Serious Incidnt:**	No
Haz Fatal Respndrs:	0	**HMIS Serious Fatality:**	No
Haz Fatal Gen Public:	0	**HMIS Serious Injury:**	No
Tot Hazmat Fatalities:	0	**HMIS Flight Plan:**	No
Non Hazmat Fatality:	No	**HMIS Serious Evacs:**	No
Non Hazmat Fatals:	0	**HMIS Major Artery:**	No
Hazmat Injury:	No	**HMIS Bulk Release:**	No
Haz Hospital Empl:	0	**HMIS Marine Pollutnt:**	No
Haz Hospital Resp:	0	**HMIS Radioactive:**	No
Haz Hosp Gen Public:	0	**HMIS Gen Pkg Type:**	OHMIR.Ref_Container.descr_txt
Haz Hosp Old Form:	0	**HMIS Container Code:**	BOX FBR
Total Haz Hosp Inj:	0	**HMIS Container Desc:**	Fiberboard box or carton
Haz Non Hosp Empl:	0	**HMIS Bulk Incident:**	No

Haz Non Hosp Resp:	0	**Undeclared Shipment:**	No

Description of Events: MR. APUAN WAS LOADING. HE KNOCKED THIS OVER AND BROKE ONE BOTTLE. MR. WESTREICHER RECOOPERED THIS AND PLACED THE DAMAGED GOODS IN RECOOP DRUM. DRUM IS IN HAZ-MAT TRAILER.

Recommend Actions Taken:

HMIR Historical Reports

Report No:	I-1995040417	**Fed DOT Agency Nm:**	
Report Type:	A hazardous material incident	**Fed DOT Report No:**	
Date of Incident:	03/29/1995	**Report Submit Src:**	Paper
Time of Incident:	0300	**Inc Multiple Rows:**	No
Haz Class Code:	8	**Inc Non US State:**	
Hazardous Class:	CORROSIVE MATERIAL	**Mode Transport:**	Highway
Commodity Short Nm:	CORROSIVE LIQUIDS POISO	**Transport Phase:**	UNLOADING
Commodity Long Nm:	CORROSIVE LIQUIDS POISONOUS N.O.S.	**Incident Occrrnce:**	
Trade Name:	CORROSIVE LIQUID	**Mat Ship Approval?:**	No
ID No:	UN2922	**Mat Ship Approv No:**	
Haz Waste Ind:	No	**Undecl Hazmat Ship?:**	No
Haz Waste EPA No:		**Packaging Type:**	Non-Bulk
HMIS Tox Inhalation?:	No	**Packing Group:**	
TIH Hazard Zone:		**Carrier Reporter:**	CONSOLIDATED FREIGHTWAYS CORPORATION OF DELAWARE
Qty Released:	0.25	**CR Street Name:**	175 LINFIELD DR
Unit of Measure:	Liquid - Gallon	**CR City:**	MENLO PARK
What Failed:	161	**CR State:**	CA
What Failed Desc:	Weld or Seam	**CR Postal Code:**	94025-3750
How Failed Code:	305	**CR Non US State:**	
How Failed Desc:	Crushed	**CR Fed DOT ID:**	0
Failure Cause Code:	517	**CR Hazmat Reg ID:**	
Failure Cause Desc:	Improper Preparation for Transportation	**CR Country:**	US
Ident. Markings:		**Shipper Name:**	SAM CARRASCO
Cont1 Pkging Type:		**Shipper Street Name:**	30752 IMPERIAL ST
Cont1 Const Mat:		**Shipper City:**	SHAFTER
Cont1 Head Type:		**Shipper State:**	CA
Cont1 Pkg Capacity:	35	**Shipper Postal:**	93263-9724
C1 Capacity UOM:	LGA	**Shipper Non US St:**	
Cont1 Pkg Amt:		**Shipper Country:**	US
C1 Pkg Amt UOM:		**Shipper Waybill:**	226917563
Cont1 Pkg No:	1	**Ship Hazmat Reg ID:**	
C1 Pkg NO Failed:	1	**Origin City:**	SHAFTER
Cont1 Pkg Mnfctr:	NOT REPORTED BY CARRIER	**Origin State:**	CALIFORNIA
Cont1 Pkg Mnfct Dt:		**Origin Postal:**	93263
Cont1 Pkg Serial NO:		**Origin Non US St:**	
C1 Pkg Last Test Dt:		**Origin Country:**	US
C1 Test Const Mat:		**Destination City:**	FORT WORTH
C1 Pkg Dsign Pres.:		**Destination State:**	TEXAS
C1 Dsign Press UOM:		**Destination Postal:**	76106
C1 Pkg Shell Thick:		**Destination Non US:**	
C1 Shell Thick UOM:		**Destination Country:**	US
C1 Head Thickness:		**Cont2 Package Type:**	
C1 Head Thick UOM:		**Cont2 Const Mat:**	
C1 Pkg Srvc Pres.:		**Cont2 Pkg Capacity:**	
C1 Srvc Press UOM:		**Cont2 Capacity UOM:**	
C1 Valve/Device Fail?:	No	**Cont2 Pkg Amount:**	
C1 Device Type:		**Cont2 Pkg Amt UOM:**	
C1 Device Mnfctr:		**Cont2 Pkg No:**	
C1 Device Model:		**Cont2 Pkg No Failed:**	
NRC No:			

RAM Pkg Category:		**Haz NonHosp Public:**	0
RAM Pkg Cert.:	FALSE	**Haz NonHosp Old:**	0
RAM Pkg Cert. NBR:		**Tot Haz Non Hosp Inj:**	0
RAM Nuclide S:		**Total Hazmat Injuries:**	0
RAM Transport Index:		**Evacuation Indicator:**	No
RAM UOM:		**Public Evacuated:**	0
RAM Activity Rpted:		**Employees Evac:**	0
RAM UOM Rpted:		**Total Evacuated:**	0

RAM Activity:		**Total Evacuation Hrs:**	0
RAM Activity UOM:		**Major Artery Closed:**	No
RAM Mat Safety:		**Mjr Artery Hrs Closed:**	0
Spillage Result:	Yes	**Material Involved:**	No
Fire Result:	No	**Estimated Speed:**	0
Explosion Result:	No	**Weather Conditions:**	
Water Sewer Result:	No	**Vehicle Overturn:**	No
Gas Dispersion:	No	**Vehicle Left Roadway:**	No
Environment Damage:	No	**Passenger Aircraft:**	No
No Release Result:	No	**Cargo Baggage:**	
Fire EMS Report:	No	**Ship Non Transport:**	No
Fire EMS EMS Report:		**Ship Air First Flight:**	No
Police Report:	No	**Ship Air Subflight:**	No
Police Report No:		**Ship Init Transport:**	No
In House Cleanup:	No	**Ship Phase Transfer:**	No
Other Cleanup:	No	**Contact Name:**	CA CALDWELL
Damage > 500:	Yes	**Contact Title:**	FREIGHT OPERATIONS MGR
Material Loss:	20	**Contact Business:**	
Carrier Damage:	0	**Contact Street:**	
Property Damage:	0	**Contact City:**	
Response Cost:	0	**Contact State:**	
Remediation Cost:	900	**Contact Postal:**	
Damage Old Form:	0	**Contact Non US St:**	
Total Damages Amt:	920	**Contact Country:**	US
Hazmat Fatality:	No	**Inc. Report Prepared:**	
Haz Fatal Employees:	0	**HMIS Serious Incidnt:**	No
Haz Fatal Respndrs:	0	**HMIS Serious Fatality:**	No
Haz Fatal Gen Public:	0	**HMIS Serious Injury:**	No
Tot Hazmat Fatalities:	0	**HMIS Flight Plan:**	No
Non Hazmat Fatality:	No	**HMIS Serious Evacs:**	No
Non Hazmat Fatals:	0	**HMIS Major Artery:**	No
Hazmat Injury:	No	**HMIS Bulk Release:**	No
Haz Hospital Empl:	0	**HMIS Marine Pollutnt:**	No
Haz Hospital Resp:	0	**HMIS Radioactive:**	No
Haz Hosp Gen Public:	0	**HMIS Gen Pkg Type:**	OHMIR.Ref_Container.descr_txt
Haz Hosp Old Form:	0	**HMIS Container Code:**	DRUM MTL
Total Haz Hosp Inj:	0	**HMIS Container Desc:**	Metal drum
Haz Non Hosp Empl:	0	**HMIS Bulk Incident:**	No
Haz Non Hosp Resp:	0	**Undeclared Shipment:**	No

Description of Events: AT APPROXIMATELY 0300 HOURS ON 3/29/95 TRAILER 19-2287 X/BAKERSFIELD CA. WAS BROUGHT TO THE DOCK FOR STRIPPING. DOCKMAN JOE GUERRA OPENED THE DOOR. HE NOTICED A TERRIBLE ODOR COMING FROM THE TRAILER THE SUPERVISOR MIKE WOODDY CALLED ME TO THE 172 DOOR. I NOTICED A LIQUID ON THE FLOOR OF THE TRAILER. JOE MOVED SOME SKIDS AND FOUND (1) 35 GALLON DRUM LEAKING. (UN2922 II) CORROSIVE LIQUID/POISONOUS NOS. I THEN HAD JOE PUT DOWN SOME QUICK-SORB TO CONTAIN THE SPILL. WE PULLED THAT TRAILER AWAY FROM THE DOCK AND CONTRACTED CONSOLIDATED WASTE INDUSTRIES. CONSOLIDATED SHOWED UP AND TOOK CARE OF THE SPILL.

Recommend Actions Taken:

HMIR Historical Reports

Report No:	I-1997060896	**Fed DOT Agency Nm:**	
Report Type:	A hazardous material incident	**Fed DOT Report No:**	
Date of Incident:	05/08/1997	**Report Submit Src:**	Paper
Time of Incident:	0300	**Inc Multiple Rows:**	No
Haz Class Code:	3	**Inc Non US State:**	
Hazardous Class:	FLAMMABLE - COMBUSTIBLE LIQUID	**Mode Transport:**	Highway
Commodity Short Nm:	FLAMMABLE LIQUIDS CORRO	**Transport Phase:**	LOADING
Commodity Long Nm:	FLAMMABLE LIQUIDS CORROSIVE N.O.S.	**Incident Occrrnce:**	
Trade Name:	SNYTHETIC NOI LIQ	**Mat Ship Approval?:**	No
ID No:	UN2924	**Mat Ship Approv No:**	
Haz Waste Ind:	No	**Undecl Hazmat Ship?:**	No
Haz Waste EPA No:		**Packaging Type:**	Non-Bulk
HMIS Tox Inhalation?:	No	**Packing Group:**	
TIH Hazard Zone:		**Carrier Reporter:**	CONSOLIDATED FREIGHTWAYS CORPORATION OF DELAWARE
Qty Released:	0.015625	**CR Street Name:**	175 LINFIELD DR
Unit of Measure:	Liquid - Gallon	**CR City:**	MENLO PARK

What Failed:	103	**CR State:**	CA
What Failed Desc:	Basic Material	**CR Postal Code:**	94025-3750
How Failed Code:	301	**CR Non US State:**	
How Failed Desc:	Abraded	**CR Fed DOT ID:**	0
Failure Cause Code:		**CR Hazmat Reg ID:**	
Failure Cause Desc:		**CR Country:**	US
Ident. Markings:		**Shipper Name:**	MONSANTO CO
Cont1 Pkging Type:		**Shipper Street Name:**	7715 S 78TH AVE
Cont1 Const Mat:		**Shipper City:**	BRIDGEVIEW
Cont1 Head Type:		**Shipper State:**	IL
Cont1 Pkg Capacity:	55	**Shipper Postal:**	60455
C1 Capacity UOM:	LGA	**Shipper Non US St:**	
Cont1 Pkg Amt:		**Shipper Country:**	US
C1 Pkg Amt UOM:		**Shipper Waybill:**	336-665383
Cont1 Pkg No:	2	**Ship Hazmat Reg ID:**	
C1 Pkg NO Failed:	1	**Origin City:**	BRIDGEVIEW
Cont1 Pkg Mnfctr:	NOT REPORTED BY CARRIER	**Origin State:**	ILLINOIS
Cont1 Pkg Mnfct Dt:		**Origin Postal:**	60455
Cont1 Pkg Serial NO:		**Origin Non US St:**	
C1 Pkg Last Test Dt:		**Origin Country:**	US
C1 Test Const Mat:		**Destination City:**	ONTARIO
C1 Pkg Dsign Pres.:		**Destination State:**	CALIFORNIA
C1 Dsign Press UOM:		**Destination Postal:**	91761
C1 Pkg Shell Thick:		**Destination Non US:**	
C1 Shell Thick UOM:		**Destination Country:**	US
C1 Head Thickness:		**Cont2 Package Type:**	
C1 Head Thick UOM:		**Cont2 Const Mat:**	
C1 Pkg Srvc Pres.:		**Cont2 Pkg Capacity:**	
C1 Srvc Press UOM:		**Cont2 Capacity UOM:**	
C1 Valve/Device Fail?:	No	**Cont2 Pkg Amount:**	
C1 Device Type:		**Cont2 Pkg Amt UOM:**	
C1 Device Mnfctr:		**Cont2 Pkg No:**	
C1 Device Model:		**Cont2 Pkg No Failed:**	
NRC No:			

RAM Pkg Category:		**Haz NonHosp Public:**	0
RAM Pkg Cert.:	FALSE	**Haz NonHosp Old:**	0
RAM Pkg Cert. NBR:		**Tot Haz Non Hosp Inj:**	0
RAM Nuclide S:		**Total Hazmat Injuries:**	0
RAM Transport Index:		**Evacuation Indicator:**	No
RAM UOM:		**Public Evacuated:**	0
RAM Activity Rpted:		**Employees Evac:**	0
RAM UOM Rpted:		**Total Evacuated:**	0
RAM Activity:		**Total Evacuation Hrs:**	0
RAM Activity UOM:		**Major Artery Closed:**	No
RAM Mat Safety:		**Mjr Artery Hrs Closed:**	0
Spillage Result:	Yes	**Material Involved:**	No
Fire Result:	No	**Estimated Speed:**	0
Explosion Result:	No	**Weather Conditions:**	
Water Sewer Result:	No	**Vehicle Overturn:**	No
Gas Dispersion:	No	**Vehicle Left Roadway:**	No
Environment Damage:	No	**Passenger Aircraft:**	No
No Release Result:	No	**Cargo Baggage:**	
Fire EMS Report:	No	**Ship Non Transport:**	No
Fire EMS EMS Report:		**Ship Air First Flight:**	No
Police Report:	No	**Ship Air Subflight:**	No
Police Report No:		**Ship Init Transport:**	No
In House Cleanup:	No	**Ship Phase Transfer:**	No
Other Cleanup:	No	**Contact Name:**	KELLY KHOURI
Damage > 500:	No	**Contact Title:**	FREIGHT OPERATIONS MGR
Material Loss:	40	**Contact Business:**	
Carrier Damage:	0	**Contact Street:**	
Property Damage:	0	**Contact City:**	
Response Cost:	0	**Contact State:**	
Remediation Cost:	0	**Contact Postal:**	
Damage Old Form:	0	**Contact Non US St:**	
Total Damages Amt:	40	**Contact Country:**	US
Hazmat Fatality:	No	**Inc. Report Prepared:**	
Haz Fatal Employees:	0	**HMIS Serious Incidnt:**	No

Haz Fatal Respndrs:	0	**HMIS Serious Fatality:**	No
Haz Fatal Gen Public:	0	**HMIS Serious Injury:**	No
Tot Hazmat Fatalities:	0	**HMIS Flight Plan:**	No
Non Hazmat Fatality:	No	**HMIS Serious Evacs:**	No
Non Hazmat Fatals:	0	**HMIS Major Artery:**	No
Hazmat Injury:	No	**HMIS Bulk Release:**	No
Haz Hospital Empl:	0	**HMIS Marine Pollutnt:**	No
Haz Hospital Resp:	0	**HMIS Radioactive:**	No
Haz Hosp Gen Public:	0	**HMIS Gen Pkg Type:**	OHMIR.Ref_Container.descr_txt
Haz Hosp Old Form:	0	**HMIS Container Code:**	DRUM MTL
Total Haz Hosp Inj:	0	**HMIS Container Desc:**	Metal drum
Haz Non Hosp Empl:	0	**HMIS Bulk Incident:**	No
Haz Non Hosp Resp:	0	**Undeclared Shipment:**	No

Description of Events: DRUM WAS PUSHED AGAINST A SKID THE WOOD IN THE SKID CAUSED A SMALL PUNCTURE ON THE SIDE. THE DRUM WAS PLACED IN AN OVERPACK CONTAINER AND PLACED IN THE INBOUND OS&D AREA. CONSIGNEE BEING CONTACTED FOR DELIVERY.

Recommend Actions Taken:

HMIR Historical Reports

Report No:	I-1992080365	**Fed DOT Agency Nm:**	
Report Type:	A hazardous material incident	**Fed DOT Report No:**	
Date of Incident:	07/29/1992	**Report Submit Src:**	Paper
Time of Incident:	0600	**Inc Multiple Rows:**	No
Haz Class Code:	3	**Inc Non US State:**	
Hazardous Class:	FLAMMABLE - COMBUSTIBLE LIQUID	**Mode Transport:**	Highway
Commodity Short Nm:	FLAMMABLE LIQUIDS N.O.S.	**Transport Phase:**	IN TRANSIT STORAGE
Commodity Long Nm:	FLAMMABLE LIQUIDS N.O.S.	**Incident Occrrnce:**	
Trade Name:	EZE-PEEL	**Mat Ship Approval?:**	No
ID No:	UN1993	**Mat Ship Approv No:**	
Haz Waste Ind:	No	**Undecl Hazmat Ship?:**	No
Haz Waste EPA No:		**Packaging Type:**	Non-Bulk
HMIS Tox Inhalation?:	No	**Packing Group:**	
TIH Hazard Zone:		**Carrier Reporter:**	CONSOLIDATED FREIGHTWAYS CORPORATION OF DELAWARE
Qty Released:	0.50	**CR Street Name:**	175 LINFIELD DR
Unit of Measure:	Liquid - Gallon	**CR City:**	MENLO PARK
What Failed:	103	**CR State:**	CA
What Failed Desc:	Basic Material	**CR Postal Code:**	94025-3750
How Failed Code:	309	**CR Non US State:**	
How Failed Desc:	Punctured	**CR Fed DOT ID:**	0
Failure Cause Code:		**CR Hazmat Reg ID:**	
Failure Cause Desc:		**CR Country:**	US
Ident. Markings:		**Shipper Name:**	CALGON CARBON CORPORATION DEL
Cont1 Pkging Type:		**Shipper Street Name:**	18725 SAN JOSE AVE
Cont1 Const Mat:		**Shipper City:**	CITY OF INDUSTRY
Cont1 Head Type:		**Shipper State:**	CA
Cont1 Pkg Capacity:	55	**Shipper Postal:**	91748-1324
C1 Capacity UOM:	LGA	**Shipper Non US St:**	
Cont1 Pkg Amt:		**Shipper Country:**	US
C1 Pkg Amt UOM:		**Shipper Waybill:**	634-332591
Cont1 Pkg No:	10	**Ship Hazmat Reg ID:**	
C1 Pkg NO Failed:	1	**Origin City:**	CITY OF INDUSTRY
Cont1 Pkg Mnfctr:	NOT REPORTED BY CARRIER	**Origin State:**	CALIFORNIA
Cont1 Pkg Mnfct Dt:		**Origin Postal:**	91744
Cont1 Pkg Serial NO:		**Origin Non US St:**	
C1 Pkg Last Test Dt:		**Origin Country:**	US
C1 Test Const Mat:		**Destination City:**	WELLSTON
C1 Pkg Dsign Pres.:		**Destination State:**	MISSOURI
C1 Dsign Press UOM:		**Destination Postal:**	63133
C1 Pkg Shell Thick:		**Destination Non US:**	
C1 Shell Thick UOM:		**Destination Country:**	US
C1 Head Thickness:		**Cont2 Package Type:**	
C1 Head Thick UOM:		**Cont2 Const Mat:**	
C1 Pkg Srvc Pres.:		**Cont2 Pkg Capacity:**	
C1 Srvc Press UOM:		**Cont2 Capacity UOM:**	
C1 Valve/Device Fail?:	No	**Cont2 Pkg Amount:**	
C1 Device Type:		**Cont2 Pkg Amt UOM:**	

C1 Device Mnfctr:		**Cont2 Pkg No:**	
C1 Device Model:		**Cont2 Pkg No Failed:**	
NRC No:			
RAM Pkg Category:		**Haz NonHosp Public:**	0
RAM Pkg Cert.:	FALSE	**Haz NonHosp Old:**	0
RAM Pkg Cert. NBR:		**Tot Haz Non Hosp Inj:**	0
RAM Nuclide S:		**Total Hazmat Injuries:**	0
RAM Transport Index:		**Evacuation Indicator:**	No
RAM UOM:		**Public Evacuated:**	0
RAM Activity Rpted:		**Employees Evac:**	0
RAM UOM Rpted:		**Total Evacuated:**	0
RAM Activity:		**Total Evacuation Hrs:**	0
RAM Activity UOM:		**Major Artery Closed:**	No
RAM Mat Safety:		**Mjr Artery Hrs Closed:**	0
Spillage Result:	Yes	**Material Involved:**	No
Fire Result:	No	**Estimated Speed:**	0
Explosion Result:	No	**Weather Conditions:**	
Water Sewer Result:	No	**Vehicle Overturn:**	No
Gas Dispersion:	No	**Vehicle Left Roadway:**	No
Environment Damage:	No	**Passenger Aircraft:**	No
No Release Result:	No	**Cargo Baggage:**	
Fire EMS Report:	No	**Ship Non Transport:**	No
Fire EMS EMS Report:		**Ship Air First Flight:**	No
Police Report:	No	**Ship Air Subflight:**	No
Police Report No:		**Ship Init Transport:**	No
In House Cleanup:	No	**Ship Phase Transfer:**	No
Other Cleanup:	No	**Contact Name:**	LAWRENCE E BAKER JR
Damage > 500:	No	**Contact Title:**	FREIGHT OPERATION MANAGER
Material Loss:	0	**Contact Business:**	
Carrier Damage:	0	**Contact Street:**	
Property Damage:	0	**Contact City:**	
Response Cost:	0	**Contact State:**	
Remediation Cost:	0	**Contact Postal:**	
Damage Old Form:	0	**Contact Non US St:**	
Total Damages Amt:	0	**Contact Country:**	US
Hazmat Fatality:	No	**Inc. Report Prepared:**	
Haz Fatal Employees:	0	**HMIS Serious Incidnt:**	No
Haz Fatal Respndrs:	0	**HMIS Serious Fatality:**	No
Haz Fatal Gen Public:	0	**HMIS Serious Injury:**	No
Tot Hazmat Fatalities:	0	**HMIS Flight Plan:**	No
Non Hazmat Fatality:	No	**HMIS Serious Evacs:**	No
Non Hazmat Fatals:	0	**HMIS Major Artery:**	No
Hazmat Injury:	No	**HMIS Bulk Release:**	No
Haz Hospital Empl:	0	**HMIS Marine Pollutnt:**	No
Haz Hospital Resp:	0	**HMIS Radioactive:**	No
Haz Hosp Gen Public:	0	**HMIS Gen Pkg Type:**	OHMIR.Ref_Container.descr_txt
Haz Hosp Old Form:	0	**HMIS Container Code:**	DRUM MTL
Total Haz Hosp Inj:	0	**HMIS Container Desc:**	Metal drum
Haz Non Hosp Empl:	0	**HMIS Bulk Incident:**	No
Haz Non Hosp Resp:	0	**Undeclared Shipment:**	No

Description of Events: DRUM WAS PUNCTURED BY A DRUM TOWARDS THE TOP VERY LITTLE SPILLED AND HIT THE DOCK. DRUM WAS PLACED IN OVER PAK & FORWARDED. MSDS WAS RECEIVED AND IS ATTACHED. SPILLAGE WAS REMOVED BY ABSORBENT MATERIAL AND WILL BE DISPOSED OF BY CONTAINERIZED CHEMICAL.

Recommend Actions Taken:

HMIR Historical Reports

Report No:	I-1990070850	**Fed DOT Agency Nm:**	
Report Type:	A hazardous material incident	**Fed DOT Report No:**	
Date of Incident:	07/09/1990	**Report Submit Src:**	Paper
Time of Incident:	1500	**Inc Multiple Rows:**	No
Haz Class Code:	6.1	**Inc Non US State:**	
Hazardous Class:	POISONOUS MATERIALS	**Mode Transport:**	Highway
Commodity Short Nm:	TETRACHLOROETHANE	**Transport Phase:**	IN TRANSIT STORAGE
Commodity Long Nm:	TETRACHLOROETHANE	**Incident Occrrnce:**	
Trade Name:		**Mat Ship Approval?:**	No
ID No:	UN1702	**Mat Ship Approv No:**	

Haz Waste Ind:	No	**Undecl Hazmat Ship?:**	No
Haz Waste EPA No:		**Packaging Type:**	Non-Bulk
HMIS Tox Inhalation?:	No	**Packing Group:**	
TIH Hazard Zone:		**Carrier Reporter:**	CONSOLIDATED FREIGHTWAYS CORPORATION OF DELAWARE
Qty Released:	0.046875	**CR Street Name:**	175 LINFIELD DR
Unit of Measure:	Liquid - Gallon	**CR City:**	MENLO PARK
What Failed:	161	**CR State:**	CA
What Failed Desc:	Weld or Seam	**CR Postal Code:**	94025-3750
How Failed Code:		**CR Non US State:**	
How Failed Desc:		**CR Fed DOT ID:**	0
Failure Cause Code:		**CR Hazmat Reg ID:**	
Failure Cause Desc:		**CR Country:**	US
Ident. Markings:		**Shipper Name:**	U S GOVT - GSA
Cont1 Pkging Type:		**Shipper Street Name:**	RTE 206
Cont1 Const Mat:		**Shipper City:**	BELLE MEAD
Cont1 Head Type:		**Shipper State:**	NJ
Cont1 Pkg Capacity:	55	**Shipper Postal:**	08502
C1 Capacity UOM:	LGA	**Shipper Non US St:**	
Cont1 Pkg Amt:		**Shipper Country:**	US
C1 Pkg Amt UOM:		**Shipper Waybill:**	PRO 958-819175
Cont1 Pkg No:	5	**Ship Hazmat Reg ID:**	
C1 Pkg NO Failed:	1	**Origin City:**	WINSTON-SALEM
Cont1 Pkg Mnfctr:	NOT REPORTED BY CARRIER	**Origin State:**	NORTH CAROLINA
Cont1 Pkg Mnfct Dt:		**Origin Postal:**	27117
Cont1 Pkg Serial NO:		**Origin Non US St:**	
C1 Pkg Last Test Dt:		**Origin Country:**	US
C1 Test Const Mat:		**Destination City:**	PEARL HARBOR
C1 Pkg Dsign Pres.:		**Destination State:**	HAWAII
C1 Dsign Press UOM:		**Destination Postal:**	96860
C1 Pkg Shell Thick:		**Destination Non US:**	
C1 Shell Thick UOM:		**Destination Country:**	US
C1 Head Thickness:		**Cont2 Package Type:**	
C1 Head Thick UOM:		**Cont2 Const Mat:**	
C1 Pkg Srvc Pres.:		**Cont2 Pkg Capacity:**	
C1 Srvc Press UOM:		**Cont2 Capacity UOM:**	
C1 Valve/Device Fail?:	No	**Cont2 Pkg Amount:**	
C1 Device Type:		**Cont2 Pkg Amt UOM:**	
C1 Device Mnfctr:		**Cont2 Pkg No:**	
C1 Device Model:		**Cont2 Pkg No Failed:**	
NRC No:			

RAM Pkg Category:		**Haz NonHosp Public:**	0
RAM Pkg Cert.:	FALSE	**Haz NonHosp Old:**	0
RAM Pkg Cert. NBR:		**Tot Haz Non Hosp Inj:**	1
RAM Nuclide S:		**Total Hazmat Injuries:**	1
RAM Transport Index:		**Evacuation Indicator:**	No
RAM UOM:		**Public Evacuated:**	0
RAM Activity Rpted:		**Employees Evac:**	0
RAM UOM Rpted:		**Total Evacuated:**	0
RAM Activity:		**Total Evacuation Hrs:**	0
RAM Activity UOM:		**Major Artery Closed:**	No
RAM Mat Safety:		**Mjr Artery Hrs Closed:**	0
Spillage Result:	Yes	**Material Involved:**	No
Fire Result:	No	**Estimated Speed:**	0
Explosion Result:	No	**Weather Conditions:**	
Water Sewer Result:	No	**Vehicle Overturn:**	No
Gas Dispersion:	No	**Vehicle Left Roadway:**	No
Environment Damage:	No	**Passenger Aircraft:**	No
No Release Result:	No	**Cargo Baggage:**	
Fire EMS Report:	No	**Ship Non Transport:**	No
Fire EMS EMS Report:		**Ship Air First Flight:**	No
Police Report:	No	**Ship Air Subflight:**	No
Police Report No:		**Ship Init Transport:**	No
In House Cleanup:	No	**Ship Phase Transfer:**	No
Other Cleanup:	No	**Contact Name:**	MARK EPSTEIN
Damage > 500:	No	**Contact Title:**	FREIGHT OPERATIONS MGR
Material Loss:	0	**Contact Business:**	
Carrier Damage:	0	**Contact Street:**	

Map Key	Number of Records	Direction	Distance (mi/ft)	Elev/Diff (ft)	Site	DB

Property Damage:	0	**Contact City:**	
Response Cost:	0	**Contact State:**	
Remediation Cost:	500	**Contact Postal:**	
Damage Old Form:	0	**Contact Non US St:**	
Total Damages Amt:	500	**Contact Country:**	US
Hazmat Fatality:	No	**Inc. Report Prepared:**	
Haz Fatal Employees:	0	**HMIS Serious Incidnt:**	No
Haz Fatal Respndrs:	0	**HMIS Serious Fatality:**	No
Haz Fatal Gen Public:	0	**HMIS Serious Injury:**	No
Tot Hazmat Fatalities:	0	**HMIS Flight Plan:**	No
Non Hazmat Fatality:	No	**HMIS Serious Evacs:**	No
Non Hazmat Fatals:	0	**HMIS Major Artery:**	No
Hazmat Injury:	Yes	**HMIS Bulk Release:**	No
Haz Hospital Empl:	0	**HMIS Marine Pollutnt:**	No
Haz Hospital Resp:	0	**HMIS Radioactive:**	No
Haz Hosp Gen Public:	0	**HMIS Gen Pkg Type:**	OHMIR.Ref_Container.descr_txt
Haz Hosp Old Form:	0	**HMIS Container Code:**	DRUM MTL
Total Haz Hosp Inj:	0	**HMIS Container Desc:**	Metal drum
Haz Non Hosp Empl:	1	**HMIS Bulk Incident:**	No
Haz Non Hosp Resp:	0	**Undeclared Shipment:**	No

Description of Events: ONE OF FIVE DRUMS PLACED ON MIRA LOMA DOCK WAS OBSERVED TO HAVE A SMALL PUDDLE OF LIQUID BENEATH. UPON INVESTIGATION IT WAS DETERMINED THAT THE BOTTOM SEAM OF THE METAL DRUM HAD DEVELOPED A LEAK. IMMEDIATE ACTION WAS TAKEN TO ENCASE THE FAILED DRUM IN AN OVER-PACK DRUM. APPROXIMATELY 6 OUNCES OF MATERIAL ESCAPED. DRUM DEFECTIVE AND SENT ON TO CONSIGNEE. SPILL WAS PICKED UP BY ABSORBENT AND PLACED IN 5 GALLON DISPOSAL CONTAINER. CONTAINERIZED CHEMICAL DISPOSAL PICKED UP 5 GALLON GAN.

Recommend Actions Taken:

HMIR Historical Reports

Report No:	I-1994080566	**Fed DOT Agency Nm:**	
Report Type:	A hazardous material incident	**Fed DOT Report No:**	
Date of Incident:	07/15/1994	**Report Submit Src:**	Paper
Time of Incident:	1630	**Inc Multiple Rows:**	No
Haz Class Code:	8	**Inc Non US State:**	
Hazardous Class:	CORROSIVE MATERIAL	**Mode Transport:**	Highway
Commodity Short Nm:	SODIUM HYDROXIDE SOLUTI	**Transport Phase:**	LOADING
Commodity Long Nm:	SODIUM HYDROXIDE SOLUTION	**Incident Occrrnce:**	
Trade Name:	CORROSIVE LIQ	**Mat Ship Approval?:**	No
ID No:	UN1824	**Mat Ship Approv No:**	
Haz Waste Ind:	No	**Undecl Hazmat Ship?:**	No
Haz Waste EPA No:		**Packaging Type:**	Other -
HMIS Tox Inhalation?:	No	**Packing Group:**	
TIH Hazard Zone:		**Carrier Reporter:**	CONSOLIDATED FREIGHTWAYS CORPORATION OF DELAWARE
Qty Released:	0.25	**CR Street Name:**	175 LINFIELD DR
Unit of Measure:	Liquid - Gallon	**CR City:**	MENLO PARK
What Failed:	103	**CR State:**	CA
What Failed Desc:	Basic Material	**CR Postal Code:**	94025-3750
How Failed Code:	309	**CR Non US State:**	
How Failed Desc:	Punctured	**CR Fed DOT ID:**	0
Failure Cause Code:	517	**CR Hazmat Reg ID:**	
Failure Cause Desc:	Improper Preparation for Transportation	**CR Country:**	US
Ident. Markings:		**Shipper Name:**	DIVERSEY CORP
Cont1 Pkging Type:		**Shipper Street Name:**	15010 DON JULIAN RD
Cont1 Const Mat:		**Shipper City:**	CITY OF INDUSTRY
Cont1 Head Type:		**Shipper State:**	CA
Cont1 Pkg Capacity:	30	**Shipper Postal:**	91746-3301
C1 Capacity UOM:	LGA	**Shipper Non US St:**	
Cont1 Pkg Amt:		**Shipper Country:**	US
C1 Pkg Amt UOM:		**Shipper Waybill:**	727896282
Cont1 Pkg No:	6	**Ship Hazmat Reg ID:**	
C1 Pkg NO Failed:	1	**Origin City:**	CITY OF INDUSTRY
Cont1 Pkg Mnfctr:	NOT REPORTED BY CARRIER	**Origin State:**	CALIFORNIA
Cont1 Pkg Mnfct Dt:		**Origin Postal:**	91746
Cont1 Pkg Serial NO:		**Origin Non US St:**	
C1 Pkg Last Test Dt:		**Origin Country:**	US
C1 Test Const Mat:		**Destination City:**	PORTLAND

C1 Pkg Dsign Pres.:		**Destination State:**	OREGON
C1 Dsign Press UOM:		**Destination Postal:**	97220
C1 Pkg Shell Thick:		**Destination Non US:**	
C1 Shell Thick UOM:		**Destination Country:**	US
C1 Head Thickness:		**Cont2 Package Type:**	
C1 Head Thick UOM:		**Cont2 Const Mat:**	
C1 Pkg Srvc Pres.:		**Cont2 Pkg Capacity:**	
C1 Srvc Press UOM:		**Cont2 Capacity UOM:**	
C1 Valve/Device Fail?:	No	**Cont2 Pkg Amount:**	
C1 Device Type:		**Cont2 Pkg Amt UOM:**	
C1 Device Mnfctr:		**Cont2 Pkg No:**	
C1 Device Model:		**Cont2 Pkg No Failed:**	
NRC No:			
RAM Pkg Category:		**Haz NonHosp Public:**	0
RAM Pkg Cert.:	FALSE	**Haz NonHosp Old:**	0
RAM Pkg Cert. NBR:		**Tot Haz Non Hosp Inj:**	0
RAM Nuclide S:		**Total Hazmat Injuries:**	0
RAM Transport Index:		**Evacuation Indicator:**	No
RAM UOM:		**Public Evacuated:**	0
RAM Activity Rpted:		**Employees Evac:**	0
RAM UOM Rpted:		**Total Evacuated:**	0
RAM Activity:		**Total Evacuation Hrs:**	0
RAM Activity UOM:		**Major Artery Closed:**	No
RAM Mat Safety:		**Mjr Artery Hrs Closed:**	0
Spillage Result:	Yes	**Material Involved:**	No
Fire Result:	No	**Estimated Speed:**	0
Explosion Result:	No	**Weather Conditions:**	
Water Sewer Result:	No	**Vehicle Overturn:**	No
Gas Dispersion:	No	**Vehicle Left Roadway:**	No
Environment Damage:	No	**Passenger Aircraft:**	No
No Release Result:	No	**Cargo Baggage:**	
Fire EMS Report:	No	**Ship Non Transport:**	No
Fire EMS EMS Report:		**Ship Air First Flight:**	No
Police Report:	No	**Ship Air Subflight:**	No
Police Report No:		**Ship Init Transport:**	No
In House Cleanup:	No	**Ship Phase Transfer:**	No
Other Cleanup:	No	**Contact Name:**	BOB ZIMMERMAN
Damage > 500:	No	**Contact Title:**	ASST TERMINAL MGR
Material Loss:	25	**Contact Business:**	
Carrier Damage:	0	**Contact Street:**	
Property Damage:	0	**Contact City:**	
Response Cost:	0	**Contact State:**	
Remediation Cost:	0	**Contact Postal:**	
Damage Old Form:	0	**Contact Non US St:**	
Total Damages Amt:	25	**Contact Country:**	US
Hazmat Fatality:	No	**Inc. Report Prepared:**	
Haz Fatal Employees:	0	**HMIS Serious Incidnt:**	No
Haz Fatal Respndrs:	0	**HMIS Serious Fatality:**	No
Haz Fatal Gen Public:	0	**HMIS Serious Injury:**	No
Tot Hazmat Fatalities:	0	**HMIS Flight Plan:**	No
Non Hazmat Fatality:	No	**HMIS Serious Evacs:**	No
Non Hazmat Fatals:	0	**HMIS Major Artery:**	No
Hazmat Injury:	No	**HMIS Bulk Release:**	No
Haz Hospital Empl:	0	**HMIS Marine Pollutnt:**	No
Haz Hospital Resp:	0	**HMIS Radioactive:**	No
Haz Hosp Gen Public:	0	**HMIS Gen Pkg Type:**	OHMIR.Ref_Container.descr_txt
Haz Hosp Old Form:	0	**HMIS Container Code:**	CONT
Total Haz Hosp Inj:	0	**HMIS Container Desc:**	Container no description given (do not use if at all possible)
Haz Non Hosp Empl:	0	**HMIS Bulk Incident:**	No
Haz Non Hosp Resp:	0	**Undeclared Shipment:**	No

Description of Events: SHIPMENT WAS PUNCTURED BY PALLET IN TRAILER DURING LOADING. PRODUCT WAS RECOOPERED BY EMPLOYEE UNDER THE DIRECTION OF THE FREIGHT OPERATIONS MANAGER. SHIPMENT WAS RETURNED TO THE SHIPPER.

Recommend Actions Taken:

HMIR Historical Reports

Map Key	Number of Records	Direction	Distance (mi/ft)	Elev/Diff (ft)	Site	DB

Report No:	I-1993100912	**Fed DOT Agency Nm:**	
Report Type:	A hazardous material incident	**Fed DOT Report No:**	
Date of Incident:	09/17/1993	**Report Submit Src:**	Paper
Time of Incident:	0300	**Inc Multiple Rows:**	No
Haz Class Code:	3	**Inc Non US State:**	
Hazardous Class:	FLAMMABLE - COMBUSTIBLE LIQUID	**Mode Transport:**	Highway
Commodity Short Nm:	FLAMMABLE LIQUIDS N.O.S.	**Transport Phase:**	LOADING
Commodity Long Nm:	FLAMMABLE LIQUIDS N.O.S.	**Incident Occrrnce:**	
Trade Name:	PROPYL ALCOHOL	**Mat Ship Approval?:**	No
ID No:	UN1993	**Mat Ship Approv No:**	
Haz Waste Ind:	No	**Undecl Hazmat Ship?:**	No
Haz Waste EPA No:		**Packaging Type:**	Non-Bulk
HMIS Tox Inhalation?:	No	**Packing Group:**	
TIH Hazard Zone:		**Carrier Reporter:**	CONSOLIDATED FREIGHTWAYS CORPORATION OF DELAWARE
Qty Released:	0.25	**CR Street Name:**	175 LINFIELD DR
Unit of Measure:	Liquid - Gallon	**CR City:**	MENLO PARK
What Failed:	103	**CR State:**	CA
What Failed Desc:	Basic Material	**CR Postal Code:**	94025-3750
How Failed Code:	309	**CR Non US State:**	
How Failed Desc:	Punctured	**CR Fed DOT ID:**	0
Failure Cause Code:	517	**CR Hazmat Reg ID:**	
Failure Cause Desc:	Improper Preparation for Transportation	**CR Country:**	US
Ident. Markings:		**Shipper Name:**	MORTON INTERNATIONAL LLC
Cont1 Pkging Type:		**Shipper Street Name:**	540 E 42ND ST
Cont1 Const Mat:		**Shipper City:**	PATERSON
Cont1 Head Type:		**Shipper State:**	NJ
Cont1 Pkg Capacity:	55	**Shipper Postal:**	07513-1006
C1 Capacity UOM:	LGA	**Shipper Non US St:**	
Cont1 Pkg Amt:		**Shipper Country:**	US
C1 Pkg Amt UOM:		**Shipper Waybill:**	
Cont1 Pkg No:	6	**Ship Hazmat Reg ID:**	
C1 Pkg NO Failed:	1	**Origin City:**	PATERSON
Cont1 Pkg Mnfctr:	NOT REPORTED BY CARRIER	**Origin State:**	NEW JERSEY
Cont1 Pkg Mnfct Dt:		**Origin Postal:**	07504
Cont1 Pkg Serial NO:		**Origin Non US St:**	
C1 Pkg Last Test Dt:		**Origin Country:**	US
C1 Test Const Mat:		**Destination City:**	SANTA MONICA
C1 Pkg Dsign Pres.:		**Destination State:**	CALIFORNIA
C1 Dsign Press UOM:		**Destination Postal:**	90406
C1 Pkg Shell Thick:		**Destination Non US:**	
C1 Shell Thick UOM:		**Destination Country:**	US
C1 Head Thickness:		**Cont2 Package Type:**	
C1 Head Thick UOM:		**Cont2 Const Mat:**	
C1 Pkg Srvc Pres.:		**Cont2 Pkg Capacity:**	
C1 Srvc Press UOM:		**Cont2 Capacity UOM:**	
C1 Valve/Device Fail?:	No	**Cont2 Pkg Amount:**	
C1 Device Type:		**Cont2 Pkg Amt UOM:**	
C1 Device Mnfctr:		**Cont2 Pkg No:**	
C1 Device Model:		**Cont2 Pkg No Failed:**	
NRC No:			

RAM Pkg Category:		**Haz NonHosp Public:**	0
RAM Pkg Cert.:	FALSE	**Haz NonHosp Old:**	0
RAM Pkg Cert. NBR:		**Tot Haz Non Hosp Inj:**	0
RAM Nuclide S:		**Total Hazmat Injuries:**	0
RAM Transport Index:		**Evacuation Indicator:**	No
RAM UOM:		**Public Evacuated:**	0
RAM Activity Rpted:		**Employees Evac:**	0
RAM UOM Rpted:		**Total Evacuated:**	0
RAM Activity:		**Total Evacuation Hrs:**	0
RAM Activity UOM:		**Major Artery Closed:**	No
RAM Mat Safety:		**Mjr Artery Hrs Closed:**	0
Spillage Result:	Yes	**Material Involved:**	No
Fire Result:	No	**Estimated Speed:**	0
Explosion Result:	No	**Weather Conditions:**	
Water Sewer Result:	No	**Vehicle Overturn:**	No
Gas Dispersion:	No	**Vehicle Left Roadway:**	No

Environment Damage:	No	***Passenger Aircraft:***	No
No Release Result:	No	***Cargo Baggage:***	
Fire EMS Report:	No	***Ship Non Transport:***	No
Fire EMS EMS Report:		***Ship Air First Flight:***	No
Police Report:	No	***Ship Air Subflight:***	No
Police Report No:		***Ship Init Transport:***	No
In House Cleanup:	No	***Ship Phase Transfer:***	No
Other Cleanup:	No	***Contact Name:***	BOB ZIMMERMAN
Damage > 500:	No	***Contact Title:***	ATM
Material Loss:	100	***Contact Business:***	
Carrier Damage:	0	***Contact Street:***	
Property Damage:	0	***Contact City:***	
Response Cost:	0	***Contact State:***	
Remediation Cost:	0	***Contact Postal:***	
Damage Old Form:	0	***Contact Non US St:***	
Total Damages Amt:	100	***Contact Country:***	US
Hazmat Fatality:	No	***Inc. Report Prepared:***	
Haz Fatal Employees:	0	***HMIS Serious Incidnt:***	No
Haz Fatal Respndrs:	0	***HMIS Serious Fatality:***	No
Haz Fatal Gen Public:	0	***HMIS Serious Injury:***	No
Tot Hazmat Fatalities:	0	***HMIS Flight Plan:***	No
Non Hazmat Fatality:	No	***HMIS Serious Evacs:***	No
Non Hazmat Fatals:	0	***HMIS Major Artery:***	No
Hazmat Injury:	No	***HMIS Bulk Release:***	No
Haz Hospital Empl:	0	***HMIS Marine Pollutnt:***	No
Haz Hospital Resp:	0	***HMIS Radioactive:***	No
Haz Hosp Gen Public:	0	***HMIS Gen Pkg Type:***	OHMIR.Ref_Container.descr_txt
Haz Hosp Old Form:	0	***HMIS Container Code:***	DRUM
Total Haz Hosp Inj:	0	***HMIS Container Desc:***	Drum - fiber metal or plastic not specified
Haz Non Hosp Empl:	0	***HMIS Bulk Incident:***	No
Haz Non Hosp Resp:	0	***Undeclared Shipment:***	No

Description of Events: SHIPMENT WAS LOADED ONTO TRAILER 17-9883 TO INGLEWOOD CA. MLC DOCKMAN USED TOW-MOTOR TO LOAD PRO#843473595 ONTO HAZ MAT AND TOW-MOTOR BLADE PUNCTURED DRUM. CONTACT GARY CHAFFEE 201-684-1726 FOR ANY FUTURE DISPOSITION.

Recommend Actions Taken:

HMIR Historical Reports

Report No:	I-1993110830	***Fed DOT Agency Nm:***	
Report Type:	A hazardous material incident	***Fed DOT Report No:***	
Date of Incident:	10/22/1993	***Report Submit Src:***	Paper
Time of Incident:	1345	***Inc Multiple Rows:***	No
Haz Class Code:	3	***Inc Non US State:***	
Hazardous Class:	FLAMMABLE - COMBUSTIBLE LIQUID	***Mode Transport:***	Highway
Commodity Short Nm:	PYRIDINE	***Transport Phase:***	UNLOADING
Commodity Long Nm:	PYRIDINE	***Incident Occrrnce:***	
Trade Name:	PYRIDINE	***Mat Ship Approval?:***	No
ID No:	UN1282	***Mat Ship Approv No:***	
Haz Waste Ind:	No	***Undecl Hazmat Ship?:***	No
Haz Waste EPA No:		***Packaging Type:***	Non-Bulk
HMIS Tox Inhalation?:	No	***Packing Group:***	
TIH Hazard Zone:		***Carrier Reporter:***	CONSOLIDATED FREIGHTWAYS CORPORATION OF DELAWARE
Qty Released:	1	***CR Street Name:***	175 LINFIELD DR
Unit of Measure:	Liquid - Gallon	***CR City:***	MENLO PARK
What Failed:		***CR State:***	CA
What Failed Desc:		***CR Postal Code:***	94025-3750
How Failed Code:	304	***CR Non US State:***	
How Failed Desc:	Cracked	***CR Fed DOT ID:***	0
Failure Cause Code:	511	***CR Hazmat Reg ID:***	
Failure Cause Desc:	Dropped	***CR Country:***	US
Ident. Markings:		***Shipper Name:***	AQUA SOLUTIONS INC.
Cont1 Pkging Type:		***Shipper Street Name:***	6913 HIGHWAY 225
Cont1 Const Mat:		***Shipper City:***	DEER PARK
Cont1 Head Type:		***Shipper State:***	TX
Cont1 Pkg Capacity:	2.50	***Shipper Postal:***	77536-2414
C1 Capacity UOM:	LGA	***Shipper Non US St:***	
Cont1 Pkg Amt:		***Shipper Country:***	US

C1 Pkg Amt UOM:		**Shipper Waybill:**	801332610
Cont1 Pkg No:	1	**Ship Hazmat Reg ID:**	
C1 Pkg NO Failed:	1	**Origin City:**	DEER PARK
Cont1 Pkg Mnfctr:	NOT REPORTED BY CARRIER	**Origin State:**	TEXAS
Cont1 Pkg Mnfct Dt:		**Origin Postal:**	77536
Cont1 Pkg Serial NO:		**Origin Non US St:**	
C1 Pkg Last Test Dt:		**Origin Country:**	US
C1 Test Const Mat:		**Destination City:**	LONG BEACH
C1 Pkg Dsign Pres.:		**Destination State:**	CALIFORNIA
C1 Dsign Press UOM:		**Destination Postal:**	90806
C1 Pkg Shell Thick:		**Destination Non US:**	
C1 Shell Thick UOM:		**Destination Country:**	US
C1 Head Thickness:		**Cont2 Package Type:**	
C1 Head Thick UOM:		**Cont2 Const Mat:**	
C1 Pkg Srvc Pres.:		**Cont2 Pkg Capacity:**	2.50
C1 Srvc Press UOM:		**Cont2 Capacity UOM:**	LGA
C1 Valve/Device Fail?:	No	**Cont2 Pkg Amount:**	
C1 Device Type:		**Cont2 Pkg Amt UOM:**	
C1 Device Mnfctr:		**Cont2 Pkg No:**	1
C1 Device Model:		**Cont2 Pkg No Failed:**	1
NRC No:			

RAM Pkg Category:		**Haz NonHosp Public:**	0
RAM Pkg Cert.:	FALSE	**Haz NonHosp Old:**	0
RAM Pkg Cert. NBR:		**Tot Haz Non Hosp Inj:**	0
RAM Nuclide S:		**Total Hazmat Injuries:**	0
RAM Transport Index:		**Evacuation Indicator:**	Yes
RAM UOM:		**Public Evacuated:**	0
RAM Activity Rpted:		**Employees Evac:**	0
RAM UOM Rpted:		**Total Evacuated:**	27
RAM Activity:		**Total Evacuation Hrs:**	0
RAM Activity UOM:		**Major Artery Closed:**	No
RAM Mat Safety:		**Mjr Artery Hrs Closed:**	0
Spillage Result:	Yes	**Material Involved:**	No
Fire Result:	No	**Estimated Speed:**	0
Explosion Result:	No	**Weather Conditions:**	
Water Sewer Result:	No	**Vehicle Overturn:**	No
Gas Dispersion:	No	**Vehicle Left Roadway:**	No
Environment Damage:	No	**Passenger Aircraft:**	No
No Release Result:	No	**Cargo Baggage:**	
Fire EMS Report:	No	**Ship Non Transport:**	No
Fire EMS EMS Report:		**Ship Air First Flight:**	No
Police Report:	No	**Ship Air Subflight:**	No
Police Report No:		**Ship Init Transport:**	No
In House Cleanup:	No	**Ship Phase Transfer:**	No
Other Cleanup:	No	**Contact Name:**	DANIEL STRONG
Damage > 500:	Yes	**Contact Title:**	ASSISTANT TERMINAL MANAGE
Material Loss:	800	**Contact Business:**	
Carrier Damage:	0	**Contact Street:**	
Property Damage:	0	**Contact City:**	
Response Cost:	0	**Contact State:**	
Remediation Cost:	5000	**Contact Postal:**	
Damage Old Form:	0	**Contact Non US St:**	
Total Damages Amt:	5800	**Contact Country:**	US
Hazmat Fatality:	No	**Inc. Report Prepared:**	
Haz Fatal Employees:	0	**HMIS Serious Incidnt:**	Yes
Haz Fatal Respndrs:	0	**HMIS Serious Fatality:**	No
Haz Fatal Gen Public:	0	**HMIS Serious Injury:**	No
Tot Hazmat Fatalities:	0	**HMIS Flight Plan:**	No
Non Hazmat Fatality:	No	**HMIS Serious Evacs:**	Yes
Non Hazmat Fatals:	0	**HMIS Major Artery:**	No
Hazmat Injury:	No	**HMIS Bulk Release:**	No
Haz Hospital Empl:	0	**HMIS Marine Pollutnt:**	No
Haz Hospital Resp:	0	**HMIS Radioactive:**	No
Haz Hosp Gen Public:	0	**HMIS Gen Pkg Type:**	OHMIR.Ref_Container.descr_txt
Haz Hosp Old Form:	0	**HMIS Container Code:**	BOX FBR
Total Haz Hosp Inj:	0	**HMIS Container Desc:**	Fiberboard box or carton
Haz Non Hosp Empl:	0	**HMIS Bulk Incident:**	No
Haz Non Hosp Resp:	0	**Undeclared Shipment:**	No

Description of Events: AT APPROXIMATELY 1345 HOURS ON OCTOBER 22 1993. DOCK EMPLOYEE KEITH WAGONER DROPPED PRO # 807-332610 ON THE FLOOR OF THE TRAILER HE WAS UNLOADING TRLR # 17-4645. THE PRODUCT INSIDE BEGAN TO LEAK AS THE GLASS CONTAINER HAD CRACKED. FOM CHARLIE CALDWELL HAD A MSDS PULLED FROM THE SHIPPER AND EVACUATED THE INBOUND DOCK. I CALLED CONTAINERIZED CHEMICAL THEY ARRIVED AND CLEANED UP THE SPILL. I THEN CALLED CHEMTREC WHO GOT ME IN TOUCH WITH THE SHIPPER (CHRIS BEDFORD OF AQUA SOLUTIONS). I THEN CALLED THE RIVERSIDE COUNTY HAZARDOUS MATERIAL AND THE CALIFORNIA OFFICE OF EMERGENCY SERVICES (BILL DAVIS). NO INJURIES WERE REPORTED. CONTAINERIZED CHEMICAL DISPOSED OF THE SPILL.

Recommend Actions Taken:

HMIR Historical Reports

Report No:	I-1996080558	**Fed DOT Agency Nm:**	
Report Type:	A hazardous material incident	**Fed DOT Report No:**	
Date of Incident:	06/12/1996	**Report Submit Src:**	Paper
Time of Incident:	0400	**Inc Multiple Rows:**	No
Haz Class Code:	3	**Inc Non US State:**	
Hazardous Class:	FLAMMABLE - COMBUSTIBLE LIQUID	**Mode Transport:**	Highway
Commodity Short Nm:	FLAMMABLE LIQUIDS N.O.S.	**Transport Phase:**	UNLOADING
Commodity Long Nm:	FLAMMABLE LIQUIDS N.O.S.	**Incident Occrrnce:**	
Trade Name:		**Mat Ship Approval?:**	No
ID No:	UN1993	**Mat Ship Approv No:**	
Haz Waste Ind:	No	**Undecl Hazmat Ship?:**	No
Haz Waste EPA No:		**Packaging Type:**	Non-Bulk
HMIS Tox Inhalation?:	No	**Packing Group:**	
TIH Hazard Zone:		**Carrier Reporter:**	CONSOLIDATED FREIGHTWAYS CORPORATION OF DELAWARE
Qty Released:	2	**CR Street Name:**	175 LINFIELD DR
Unit of Measure:	Liquid - Gallon	**CR City:**	MENLO PARK
What Failed:	103	**CR State:**	CA
What Failed Desc:	Basic Material	**CR Postal Code:**	94025-3750
How Failed Code:	309	**CR Non US State:**	
How Failed Desc:	Punctured	**CR Fed DOT ID:**	0
Failure Cause Code:		**CR Hazmat Reg ID:**	
Failure Cause Desc:		**CR Country:**	US
Ident. Markings:		**Shipper Name:**	HULS AMERICA INC
Cont1 Pkging Type:		**Shipper Street Name:**	THEODORE INDUSTRIAL PARK
Cont1 Const Mat:		**Shipper City:**	THEODORE
Cont1 Head Type:		**Shipper State:**	AL
Cont1 Pkg Capacity:	5	**Shipper Postal:**	36582
C1 Capacity UOM:	LGA	**Shipper Non US St:**	
Cont1 Pkg Amt:		**Shipper Country:**	US
C1 Pkg Amt UOM:		**Shipper Waybill:**	257-979363
Cont1 Pkg No:	1	**Ship Hazmat Reg ID:**	
C1 Pkg NO Failed:	1	**Origin City:**	THEODORE
Cont1 Pkg Mnfctr:	NOT REPORTED BY CARRIER	**Origin State:**	ALABAMA
Cont1 Pkg Mnfct Dt:		**Origin Postal:**	36582
Cont1 Pkg Serial NO:		**Origin Non US St:**	
C1 Pkg Last Test Dt:		**Origin Country:**	US
C1 Test Const Mat:		**Destination City:**	CORONA
C1 Pkg Dsign Pres.:		**Destination State:**	CALIFORNIA
C1 Dsign Press UOM:		**Destination Postal:**	
C1 Pkg Shell Thick:		**Destination Non US:**	
C1 Shell Thick UOM:		**Destination Country:**	US
C1 Head Thickness:		**Cont2 Package Type:**	
C1 Head Thick UOM:		**Cont2 Const Mat:**	
C1 Pkg Srvc Pres.:		**Cont2 Pkg Capacity:**	
C1 Srvc Press UOM:		**Cont2 Capacity UOM:**	
C1 Valve/Device Fail?:	No	**Cont2 Pkg Amount:**	
C1 Device Type:		**Cont2 Pkg Amt UOM:**	
C1 Device Mnfctr:		**Cont2 Pkg No:**	
C1 Device Model:		**Cont2 Pkg No Failed:**	
NRC No:			
RAM Pkg Category:		**Haz NonHosp Public:**	0
RAM Pkg Cert.:	FALSE	**Haz NonHosp Old:**	0
RAM Pkg Cert. NBR:		**Tot Haz Non Hosp Inj:**	0
RAM Nuclide S:		**Total Hazmat Injuries:**	0

RAM Transport Index:		**Evacuation Indicator:**	No
RAM UOM:		**Public Evacuated:**	0
RAM Activity Rpted:		**Employees Evac:**	0
RAM UOM Rpted:		**Total Evacuated:**	0
RAM Activity:		**Total Evacuation Hrs:**	0
RAM Activity UOM:		**Major Artery Closed:**	No
RAM Mat Safety:		**Mjr Artery Hrs Closed:**	0
Spillage Result:	Yes	**Material Involved:**	No
Fire Result:	No	**Estimated Speed:**	0
Explosion Result:	No	**Weather Conditions:**	
Water Sewer Result:	No	**Vehicle Overturn:**	No
Gas Dispersion:	No	**Vehicle Left Roadway:**	No
Environment Damage:	No	**Passenger Aircraft:**	No
No Release Result:	No	**Cargo Baggage:**	
Fire EMS Report:	No	**Ship Non Transport:**	No
Fire EMS EMS Report:		**Ship Air First Flight:**	No
Police Report:	No	**Ship Air Subflight:**	No
Police Report No:		**Ship Init Transport:**	No
In House Cleanup:	No	**Ship Phase Transfer:**	No
Other Cleanup:	No	**Contact Name:**	KELLY KHOURI
Damage > 500:	Yes	**Contact Title:**	FREIGHT OPERATIONS MANAGE
Material Loss:	50	**Contact Business:**	
Carrier Damage:	0	**Contact Street:**	
Property Damage:	0	**Contact City:**	
Response Cost:	0	**Contact State:**	
Remediation Cost:	1000	**Contact Postal:**	
Damage Old Form:	0	**Contact Non US St:**	
Total Damages Amt:	1050	**Contact Country:**	US
Hazmat Fatality:	No	**Inc. Report Prepared:**	
Haz Fatal Employees:	0	**HMIS Serious Incidnt:**	No
Haz Fatal Respndrs:	0	**HMIS Serious Fatality:**	No
Haz Fatal Gen Public:	0	**HMIS Serious Injury:**	No
Tot Hazmat Fatalities:	0	**HMIS Flight Plan:**	No
Non Hazmat Fatality:	No	**HMIS Serious Evacs:**	No
Non Hazmat Fatals:	0	**HMIS Major Artery:**	No
Hazmat Injury:	No	**HMIS Bulk Release:**	No
Haz Hospital Empl:	0	**HMIS Marine Pollutnt:**	No
Haz Hospital Resp:	0	**HMIS Radioactive:**	No
Haz Hosp Gen Public:	0	**HMIS Gen Pkg Type:**	OHMIR.Ref_Container.descr_txt
Haz Hosp Old Form:	0	**HMIS Container Code:**	DRUM MTL
Total Haz Hosp Inj:	0	**HMIS Container Desc:**	Metal drum
Haz Non Hosp Empl:	0	**HMIS Bulk Incident:**	No
Haz Non Hosp Resp:	0	**Undeclared Shipment:**	No

Description of Events: THE 5 GALLON DRUM WAS FOUND PUNCTURED UPON ARRIVAL. DOCKMAN UNLOADING TRAILER REZZ-6131 FOUND DRUM TO BE LEAKING. DRUM PUT INTO RECOOP DRUM. AND PUT INTO HAZ/MAT TRAILER. CONSOLIDATED WASTE INDUSTRIES TO PICK-UP AND DISPOSE OF.

Recommend Actions Taken:

HMIR Historical Reports

Report No:	I-1993120295	**Fed DOT Agency Nm:**	
Report Type:	A hazardous material incident	**Fed DOT Report No:**	
Date of Incident:	11/17/1993	**Report Submit Src:**	Paper
Time of Incident:	0200	**Inc Multiple Rows:**	No
Haz Class Code:	3	**Inc Non US State:**	
Hazardous Class:	FLAMMABLE - COMBUSTIBLE LIQUID	**Mode Transport:**	Highway
Commodity Short Nm:	ISOPROPANOL OR ISOPROPYL	**Transport Phase:**	UNLOADING
Commodity Long Nm:	ISOPROPANOL OR ISOPROPYL ALCOHOL	**Incident Occrrnce:**	
Trade Name:	ISOPROPANOL	**Mat Ship Approval?:**	No
ID No:	UN1219	**Mat Ship Approv No:**	
Haz Waste Ind:	No	**Undecl Hazmat Ship?:**	No
Haz Waste EPA No:		**Packaging Type:**	Non-Bulk
HMIS Tox Inhalation?:	No	**Packing Group:**	
TIH Hazard Zone:		**Carrier Reporter:**	CONSOLIDATED FREIGHTWAYS CORPORATION OF DELAWARE
Qty Released:	55	**CR Street Name:**	175 LINFIELD DR
Unit of Measure:	Liquid - Gallon	**CR City:**	MENLO PARK
What Failed:		**CR State:**	CA

What Failed Desc:		**CR Postal Code:**	94025-3750
How Failed Code:	309	**CR Non US State:**	
How Failed Desc:	Punctured	**CR Fed DOT ID:**	0
Failure Cause Code:		**CR Hazmat Reg ID:**	
Failure Cause Desc:		**CR Country:**	US
Ident. Markings:		**Shipper Name:**	FRY'S METALS INC
Cont1 Pkging Type:		**Shipper Street Name:**	200 TECHNOLOGY DR
Cont1 Const Mat:		**Shipper City:**	ALPHARETTA
Cont1 Head Type:		**Shipper State:**	GA
Cont1 Pkg Capacity:	55	**Shipper Postal:**	30005-3926
C1 Capacity UOM:	LGA	**Shipper Non US St:**	
Cont1 Pkg Amt:		**Shipper Country:**	US
C1 Pkg Amt UOM:		**Shipper Waybill:**	535133583
Cont1 Pkg No:	8	**Ship Hazmat Reg ID:**	
C1 Pkg NO Failed:	7	**Origin City:**	ALPHARETTA
Cont1 Pkg Mnfctr:	NOT REPORTED BY CARRIER	**Origin State:**	GEORGIA
Cont1 Pkg Mnfct Dt:		**Origin Postal:**	
Cont1 Pkg Serial NO:		**Origin Non US St:**	
C1 Pkg Last Test Dt:		**Origin Country:**	US
C1 Test Const Mat:		**Destination City:**	CARSON
C1 Pkg Dsign Pres.:		**Destination State:**	CALIFORNIA
C1 Dsign Press UOM:		**Destination Postal:**	90810
C1 Pkg Shell Thick:		**Destination Non US:**	
C1 Shell Thick UOM:		**Destination Country:**	US
C1 Head Thickness:		**Cont2 Package Type:**	
C1 Head Thick UOM:		**Cont2 Const Mat:**	
C1 Pkg Srvc Pres.:		**Cont2 Pkg Capacity:**	
C1 Srvc Press UOM:		**Cont2 Capacity UOM:**	
C1 Valve/Device Fail?:	No	**Cont2 Pkg Amount:**	
C1 Device Type:		**Cont2 Pkg Amt UOM:**	
C1 Device Mnfctr:		**Cont2 Pkg No:**	
C1 Device Model:		**Cont2 Pkg No Failed:**	
NRC No:			

RAM Pkg Category:		**Haz NonHosp Public:**	0
RAM Pkg Cert.:	FALSE	**Haz NonHosp Old:**	0
RAM Pkg Cert. NBR:		**Tot Haz Non Hosp Inj:**	0
RAM Nuclide S:		**Total Hazmat Injuries:**	0
RAM Transport Index:		**Evacuation Indicator:**	No
RAM UOM:		**Public Evacuated:**	0
RAM Activity Rpted:		**Employees Evac:**	0
RAM UOM Rpted:		**Total Evacuated:**	0
RAM Activity:		**Total Evacuation Hrs:**	0
RAM Activity UOM:		**Major Artery Closed:**	No
RAM Mat Safety:		**Mjr Artery Hrs Closed:**	0
Spillage Result:	Yes	**Material Involved:**	No
Fire Result:	No	**Estimated Speed:**	0
Explosion Result:	No	**Weather Conditions:**	
Water Sewer Result:	No	**Vehicle Overturn:**	No
Gas Dispersion:	No	**Vehicle Left Roadway:**	No
Environment Damage:	No	**Passenger Aircraft:**	No
No Release Result:	No	**Cargo Baggage:**	
Fire EMS Report:	No	**Ship Non Transport:**	No
Fire EMS EMS Report:		**Ship Air First Flight:**	No
Police Report:	No	**Ship Air Subflight:**	No
Police Report No:		**Ship Init Transport:**	No
In House Cleanup:	No	**Ship Phase Transfer:**	No
Other Cleanup:	No	**Contact Name:**	DALE GREIMAN
Damage > 500:	No	**Contact Title:**	FREIGHT OPERATIONS MANAGE
Material Loss:	400	**Contact Business:**	
Carrier Damage:	0	**Contact Street:**	
Property Damage:	0	**Contact City:**	
Response Cost:	0	**Contact State:**	
Remediation Cost:	45	**Contact Postal:**	
Damage Old Form:	0	**Contact Non US St:**	
Total Damages Amt:	445	**Contact Country:**	US
Hazmat Fatality:	No	**Inc. Report Prepared:**	
Haz Fatal Employees:	0	**HMIS Serious Incidnt:**	No
Haz Fatal Respndrs:	0	**HMIS Serious Fatality:**	No

Haz Fatal Gen Public:	0	**HMIS Serious Injury:**	No
Tot Hazmat Fatalities:	0	**HMIS Flight Plan:**	No
Non Hazmat Fatality:	No	**HMIS Serious Evacs:**	No
Non Hazmat Fatals:	0	**HMIS Major Artery:**	No
Hazmat Injury:	No	**HMIS Bulk Release:**	No
Haz Hospital Empl:	0	**HMIS Marine Pollutnt:**	No
Haz Hospital Resp:	0	**HMIS Radioactive:**	No
Haz Hosp Gen Public:	0	**HMIS Gen Pkg Type:**	OHMIR.Ref_Container.descr_txt
Haz Hosp Old Form:	0	**HMIS Container Code:**	DRUM MTL
Total Haz Hosp Inj:	0	**HMIS Container Desc:**	Metal drum
Haz Non Hosp Empl:	0	**HMIS Bulk Incident:**	No
Haz Non Hosp Resp:	0	**Undeclared Shipment:**	No

Description of Events: METAL STRIPS PUNCTURED 1 DRUM OF ISOPROPANOL. EVACUATED NEARBY AREA. PUNCTURE HAPPENED IN TRANSIT ON TRAILER 17-4935. SPILL CLEANED UP BY DICK BOOTH AND WE ARE AWAITING DISPOSAL FROM CONTAINERIZED CHEMICAL.

Recommend Actions Taken:

HMIR Historical Reports

Report No:	I-1999050026	**Fed DOT Agency Nm:**	
Report Type:	A hazardous material incident	**Fed DOT Report No:**	
Date of Incident:	03/02/1999	**Report Submit Src:**	Paper
Time of Incident:	0600	**Inc Multiple Rows:**	No
Haz Class Code:	3	**Inc Non US State:**	
Hazardous Class:	FLAMMABLE - COMBUSTIBLE LIQUID	**Mode Transport:**	Highway
Commodity Short Nm:	FLAMMABLE LIQUIDS N.O.S.	**Transport Phase:**	UNLOADING
Commodity Long Nm:	FLAMMABLE LIQUIDS N.O.S.	**Incident Occrrnce:**	
Trade Name:	KEROSENE/METHANOL	**Mat Ship Approval?:**	No
ID No:	UN1993	**Mat Ship Approv No:**	
Haz Waste Ind:	No	**Undecl Hazmat Ship?:**	No
Haz Waste EPA No:		**Packaging Type:**	Portable Tank
HMIS Tox Inhalation?:	No	**Packing Group:**	
TIH Hazard Zone:		**Carrier Reporter:**	CONSOLIDATED FREIGHTWAYS CORPORATION OF DELAWARE
Qty Released:	1	**CR Street Name:**	175 LINFIELD DR
Unit of Measure:	Liquid - Gallon	**CR City:**	MENLO PARK
What Failed:	102; 141	**CR State:**	CA
What Failed Desc:	Auxiliary Valve; Piping or Fittings	**CR Postal Code:**	94025-3750
How Failed Code:	;	**CR Non US State:**	
How Failed Desc:	;	**CR Fed DOT ID:**	0
Failure Cause Code:	526;	**CR Hazmat Reg ID:**	
Failure Cause Desc:	Loose Closure Component or Device;	**CR Country:**	US
Ident. Markings:		**Shipper Name:**	BAKER PETROLITE LLC
Cont1 Pkging Type:		**Shipper Street Name:**	5135 BOYLAN ST
Cont1 Const Mat:		**Shipper City:**	BAKERSFIELD
Cont1 Head Type:		**Shipper State:**	CA
Cont1 Pkg Capacity:	500	**Shipper Postal:**	93308-4511
C1 Capacity UOM:	LGA	**Shipper Non US St:**	
Cont1 Pkg Amt:		**Shipper Country:**	US
C1 Pkg Amt UOM:		**Shipper Waybill:**	168-870424
Cont1 Pkg No:	4	**Ship Hazmat Reg ID:**	
C1 Pkg NO Failed:	1	**Origin City:**	BAKERSFIELD
Cont1 Pkg Mnfctr:	NOT REPORTED BY CARRIER	**Origin State:**	CALIFORNIA
Cont1 Pkg Mnfct Dt:		**Origin Postal:**	93308
Cont1 Pkg Serial NO:		**Origin Non US St:**	
C1 Pkg Last Test Dt:		**Origin Country:**	US
C1 Test Const Mat:		**Destination City:**	PASADENA
C1 Pkg Dsign Pres.:		**Destination State:**	TEXAS
C1 Dsign Press UOM:		**Destination Postal:**	77507
C1 Pkg Shell Thick:		**Destination Non US:**	
C1 Shell Thick UOM:		**Destination Country:**	US
C1 Head Thickness:		**Cont2 Package Type:**	
C1 Head Thick UOM:		**Cont2 Const Mat:**	
C1 Pkg Srvc Pres.:		**Cont2 Pkg Capacity:**	
C1 Srvc Press UOM:		**Cont2 Capacity UOM:**	
C1 Valve/Device Fail?:	No	**Cont2 Pkg Amount:**	
C1 Device Type:		**Cont2 Pkg Amt UOM:**	
C1 Device Mnfctr:		**Cont2 Pkg No:**	

C1 Device Model:		**Cont2 Pkg No Failed:**	
NRC No:			
RAM Pkg Category:		**Haz NonHosp Public:**	0
RAM Pkg Cert.:	FALSE	**Haz NonHosp Old:**	0
RAM Pkg Cert. NBR:		**Tot Haz Non Hosp Inj:**	0
RAM Nuclide S:		**Total Hazmat Injuries:**	0
RAM Transport Index:		**Evacuation Indicator:**	No
RAM UOM:		**Public Evacuated:**	0
RAM Activity Rpted:		**Employees Evac:**	0
RAM UOM Rpted:		**Total Evacuated:**	0
RAM Activity:		**Total Evacuation Hrs:**	0
RAM Activity UOM:		**Major Artery Closed:**	No
RAM Mat Safety:		**Mjr Artery Hrs Closed:**	0
Spillage Result:	Yes	**Material Involved:**	No
Fire Result:	No	**Estimated Speed:**	0
Explosion Result:	No	**Weather Conditions:**	
Water Sewer Result:	No	**Vehicle Overturn:**	No
Gas Dispersion:	No	**Vehicle Left Roadway:**	No
Environment Damage:	No	**Passenger Aircraft:**	No
No Release Result:	No	**Cargo Baggage:**	
Fire EMS Report:	No	**Ship Non Transport:**	No
Fire EMS EMS Report:		**Ship Air First Flight:**	No
Police Report:	No	**Ship Air Subflight:**	No
Police Report No:		**Ship Init Transport:**	No
In House Cleanup:	No	**Ship Phase Transfer:**	No
Other Cleanup:	No	**Contact Name:**	TIM SAVAGE
Damage > 500:	No	**Contact Title:**	FREIGHT OPERATIONS MANAGE
Material Loss:	10	**Contact Business:**	
Carrier Damage:	0	**Contact Street:**	
Property Damage:	0	**Contact City:**	
Response Cost:	0	**Contact State:**	
Remediation Cost:	100	**Contact Postal:**	
Damage Old Form:	0	**Contact Non US St:**	
Total Damages Amt:	110	**Contact Country:**	US
Hazmat Fatality:	No	**Inc. Report Prepared:**	
Haz Fatal Employees:	0	**HMIS Serious Incidnt:**	No
Haz Fatal Respndrs:	0	**HMIS Serious Fatality:**	No
Haz Fatal Gen Public:	0	**HMIS Serious Injury:**	No
Tot Hazmat Fatalities:	0	**HMIS Flight Plan:**	No
Non Hazmat Fatality:	No	**HMIS Serious Evacs:**	No
Non Hazmat Fatals:	0	**HMIS Major Artery:**	No
Hazmat Injury:	No	**HMIS Bulk Release:**	No
Haz Hospital Empl:	0	**HMIS Marine Pollutnt:**	No
Haz Hospital Resp:	0	**HMIS Radioactive:**	No
Haz Hosp Gen Public:	0	**HMIS Gen Pkg Type:**	OHMIR.Ref_Container.descr_txt
Haz Hosp Old Form:	0	**HMIS Container Code:**	TANK PRT
Total Haz Hosp Inj:	0	**HMIS Container Desc:**	Portable tank
Haz Non Hosp Empl:	0	**HMIS Bulk Incident:**	Yes
Haz Non Hosp Resp:	0	**Undeclared Shipment:**	No

Description of Events: THESE FOUR TOTES (EMPTY) WERE LOADED BY BKF ON TOP OF PALLETS OF BUTS. THE VALVES WOULD NOT CLOSE BY TURNING THE HANDLES IN EITHER DIRECTION. THE TOTES LAST CONTAINED A FORM OF PAINT WHICH WAS CLEANED UP AND MOVED ONTO DESTINATION. FREIGHT ARRIVED AT MLC X/BKF ON TRAILER 7-1072. CLEAN UP WAS MADE BY DOCKMAN MR. AMEZOLA

Recommend Actions Taken:

HMIR Historical Reports

Report No:	I-1997090634	**Fed DOT Agency Nm:**	
Report Type:	A hazardous material incident	**Fed DOT Report No:**	
Date of Incident:	07/28/1997	**Report Submit Src:**	Paper
Time of Incident:	1320	**Inc Multiple Rows:**	No
Haz Class Code:	3	**Inc Non US State:**	
Hazardous Class:	FLAMMABLE - COMBUSTIBLE LIQUID	**Mode Transport:**	Highway
Commodity Short Nm:	TERPENE HYDROCARBONS N.	**Transport Phase:**	IN TRANSIT
Commodity Long Nm:	TERPENE HYDROCARBONS N.O.S.	**Incident Occrrnce:**	
Trade Name:	CLEANING COMPOUDS	**Mat Ship Approval?:**	No
ID No:	UN2319	**Mat Ship Approv No:**	

Map Key	Number of Records	Direction	Distance (mi/ft)	Elev/Diff (ft)	Site	DB

Haz Waste Ind:	No	**Undecl Hazmat Ship?:**	No
Haz Waste EPA No:		**Packaging Type:**	Other -
HMIS Tox Inhalation?:	No	**Packing Group:**	
TIH Hazard Zone:		**Carrier Reporter:**	CONSOLIDATED FREIGHTWAYS CORPORATION OF DELAWARE
Qty Released:	2	**CR Street Name:**	175 LINFIELD DR
Unit of Measure:	Liquid - Gallon	**CR City:**	MENLO PARK
What Failed:	103	**CR State:**	CA
What Failed Desc:	Basic Material	**CR Postal Code:**	94025-3750
How Failed Code:	309	**CR Non US State:**	
How Failed Desc:	Punctured	**CR Fed DOT ID:**	0
Failure Cause Code:	517	**CR Hazmat Reg ID:**	
Failure Cause Desc:	Improper Preparation for Transportation	**CR Country:**	US
Ident. Markings:		**Shipper Name:**	PETROFERM INC
Cont1 Pkging Type:		**Shipper Street Name:**	2416 LYNNDALE RD
Cont1 Const Mat:		**Shipper City:**	FERNANDINA BEACH
Cont1 Head Type:		**Shipper State:**	FL
Cont1 Pkg Capacity:	55	**Shipper Postal:**	32034-5201
C1 Capacity UOM:	LGA	**Shipper Non US St:**	
Cont1 Pkg Amt:		**Shipper Country:**	US
C1 Pkg Amt UOM:		**Shipper Waybill:**	432-258864
Cont1 Pkg No:	4	**Ship Hazmat Reg ID:**	
C1 Pkg NO Failed:	1	**Origin City:**	FERNANDINA BEACH
Cont1 Pkg Mnfctr:	NOT REPORTED BY CARRIER	**Origin State:**	FLORIDA
Cont1 Pkg Mnfct Dt:		**Origin Postal:**	32034
Cont1 Pkg Serial NO:		**Origin Non US St:**	
C1 Pkg Last Test Dt:		**Origin Country:**	US
C1 Test Const Mat:		**Destination City:**	ONTARIO
C1 Pkg Dsign Pres.:		**Destination State:**	CALIFORNIA
C1 Dsign Press UOM:		**Destination Postal:**	91761
C1 Pkg Shell Thick:		**Destination Non US:**	
C1 Shell Thick UOM:		**Destination Country:**	US
C1 Head Thickness:		**Cont2 Package Type:**	
C1 Head Thick UOM:		**Cont2 Const Mat:**	
C1 Pkg Srvc Pres.:		**Cont2 Pkg Capacity:**	
C1 Srvc Press UOM:		**Cont2 Capacity UOM:**	
C1 Valve/Device Fail?:	No	**Cont2 Pkg Amount:**	
C1 Device Type:		**Cont2 Pkg Amt UOM:**	
C1 Device Mnfctr:		**Cont2 Pkg No:**	
C1 Device Model:		**Cont2 Pkg No Failed:**	
NRC No:			

RAM Pkg Category:		**Haz NonHosp Public:**	0
RAM Pkg Cert.:	FALSE	**Haz NonHosp Old:**	0
RAM Pkg Cert. NBR:		**Tot Haz Non Hosp Inj:**	0
RAM Nuclide S:		**Total Hazmat Injuries:**	0
RAM Transport Index:		**Evacuation Indicator:**	No
RAM UOM:		**Public Evacuated:**	0
RAM Activity Rpted:		**Employees Evac:**	0
RAM UOM Rpted:		**Total Evacuated:**	0
RAM Activity:		**Total Evacuation Hrs:**	0
RAM Activity UOM:		**Major Artery Closed:**	No
RAM Mat Safety:		**Mjr Artery Hrs Closed:**	0
Spillage Result:	Yes	**Material Involved:**	No
Fire Result:	No	**Estimated Speed:**	0
Explosion Result:	No	**Weather Conditions:**	
Water Sewer Result:	No	**Vehicle Overturn:**	No
Gas Dispersion:	No	**Vehicle Left Roadway:**	No
Environment Damage:	No	**Passenger Aircraft:**	No
No Release Result:	No	**Cargo Baggage:**	
Fire EMS Report:	No	**Ship Non Transport:**	No
Fire EMS EMS Report:		**Ship Air First Flight:**	No
Police Report:	No	**Ship Air Subflight:**	No
Police Report No:		**Ship Init Transport:**	No
In House Cleanup:	No	**Ship Phase Transfer:**	No
Other Cleanup:	No	**Contact Name:**	SAM ALTMAN
Damage > 500:	Yes	**Contact Title:**	FREIGHT OPERATIONS MANAGE
Material Loss:	150	**Contact Business:**	
Carrier Damage:	0	**Contact Street:**	

Property Damage:	0	**Contact City:**	
Response Cost:	0	**Contact State:**	
Remediation Cost:	800	**Contact Postal:**	
Damage Old Form:	0	**Contact Non US St:**	
Total Damages Amt:	950	**Contact Country:**	US
Hazmat Fatality:	No	**Inc. Report Prepared:**	
Haz Fatal Employees:	0	**HMIS Serious Incidnt:**	No
Haz Fatal Respndrs:	0	**HMIS Serious Fatality:**	No
Haz Fatal Gen Public:	0	**HMIS Serious Injury:**	No
Tot Hazmat Fatalities:	0	**HMIS Flight Plan:**	No
Non Hazmat Fatality:	No	**HMIS Serious Evacs:**	No
Non Hazmat Fatals:	0	**HMIS Major Artery:**	No
Hazmat Injury:	No	**HMIS Bulk Release:**	No
Haz Hospital Empl:	0	**HMIS Marine Pollutnt:**	No
Haz Hospital Resp:	0	**HMIS Radioactive:**	No
Haz Hosp Gen Public:	0	**HMIS Gen Pkg Type:**	OHMIR.Ref_Container.descr_txt
Haz Hosp Old Form:	0	**HMIS Container Code:**	CONT
Total Haz Hosp Inj:	0	**HMIS Container Desc:**	Container no description given (do not use if at all possible)
Haz Non Hosp Empl:	0	**HMIS Bulk Incident:**	No
Haz Non Hosp Resp:	0	**Undeclared Shipment:**	No

Description of Events: FREIGHT WAS RECEIVED DAMAGED AT MIRA LOMA. MR. WALKER WAS TRYING TO CLEAN UP THE SPILL INSIDE THE TRAILER 19-8258. WHEN HE TRIED TO MOVE ONE OF THE 55 GALLON DRUMS WITH HIS FORKLIFT THE DRUM GOT DAMAGED. SPILL CLEANED UP. DRUM PUT INTO RECOOP 85 GAL DRUM AND PUT IN HAZ MAT TRAILER.

Recommend Actions Taken:

HMIR Historical Reports

Report No:	I-1996080476	**Fed DOT Agency Nm:**	
Report Type:	A hazardous material incident	**Fed DOT Report No:**	
Date of Incident:	03/23/1996	**Report Submit Src:**	Paper
Time of Incident:	1000	**Inc Multiple Rows:**	No
Haz Class Code:	8	**Inc Non US State:**	
Hazardous Class:	CORROSIVE MATERIAL	**Mode Transport:**	Highway
Commodity Short Nm:	SODIUM HYDROXIDE SOLID	**Transport Phase:**	UNLOADING
Commodity Long Nm:	SODIUM HYDROXIDE SOLID	**Incident Occrrnce:**	
Trade Name:	CORROSIVE	**Mat Ship Approval?:**	No
ID No:	UN1823	**Mat Ship Approv No:**	
Haz Waste Ind:	No	**Undecl Hazmat Ship?:**	No
Haz Waste EPA No:		**Packaging Type:**	Non-Bulk
HMIS Tox Inhalation?:	No	**Packing Group:**	
TIH Hazard Zone:		**Carrier Reporter:**	CONSOLIDATED FREIGHTWAYS CORPORATION OF DELAWARE
Qty Released:	0.75	**CR Street Name:**	175 LINFIELD DR
Unit of Measure:	Solid - Pound	**CR City:**	MENLO PARK
What Failed:	103; 132	**CR State:**	CA
What Failed Desc:	Basic Material; Liner	**CR Postal Code:**	94025-3750
How Failed Code:	309;	**CR Non US State:**	
How Failed Desc:	Punctured;	**CR Fed DOT ID:**	0
Failure Cause Code:	;	**CR Hazmat Reg ID:**	
Failure Cause Desc:	;	**CR Country:**	US
Ident. Markings:		**Shipper Name:**	CALGON CORPORATION
Cont1 Pkging Type:		**Shipper Street Name:**	18725 SAN JOSE AVE
Cont1 Const Mat:		**Shipper City:**	CITY OF INDUSTRY
Cont1 Head Type:		**Shipper State:**	CA
Cont1 Pkg Capacity:	440	**Shipper Postal:**	91748-1324
C1 Capacity UOM:	SLB	**Shipper Non US St:**	
Cont1 Pkg Amt:		**Shipper Country:**	US
C1 Pkg Amt UOM:		**Shipper Waybill:**	575676651
Cont1 Pkg No:	9	**Ship Hazmat Reg ID:**	
C1 Pkg NO Failed:	1	**Origin City:**	CITY OF INDUSTRY
Cont1 Pkg Mnfctr:	NOT REPORTED BY CARRIER	**Origin State:**	CALIFORNIA
Cont1 Pkg Mnfct Dt:		**Origin Postal:**	91744
Cont1 Pkg Serial NO:		**Origin Non US St:**	
C1 Pkg Last Test Dt:		**Origin Country:**	US
C1 Test Const Mat:		**Destination City:**	FORT RECOVERY
C1 Pkg Dsign Pres.:		**Destination State:**	OHIO

C1 Dsign Press UOM:		**Destination Postal:**	45846
C1 Pkg Shell Thick:		**Destination Non US:**	
C1 Shell Thick UOM:		**Destination Country:**	US
C1 Head Thickness:		**Cont2 Package Type:**	
C1 Head Thick UOM:		**Cont2 Const Mat:**	
C1 Pkg Srvc Pres.:		**Cont2 Pkg Capacity:**	
C1 Srvc Press UOM:		**Cont2 Capacity UOM:**	
C1 Valve/Device Fail?:	No	**Cont2 Pkg Amount:**	
C1 Device Type:		**Cont2 Pkg Amt UOM:**	
C1 Device Mnfctr:		**Cont2 Pkg No:**	
C1 Device Model:		**Cont2 Pkg No Failed:**	
NRC No:			
RAM Pkg Category:		**Haz NonHosp Public:**	0
RAM Pkg Cert.:	FALSE	**Haz NonHosp Old:**	0
RAM Pkg Cert. NBR:		**Tot Haz Non Hosp Inj:**	0
RAM Nuclide S:		**Total Hazmat Injuries:**	0
RAM Transport Index:		**Evacuation Indicator:**	No
RAM UOM:		**Public Evacuated:**	0
RAM Activity Rpted:		**Employees Evac:**	0
RAM UOM Rpted:		**Total Evacuated:**	0
RAM Activity:		**Total Evacuation Hrs:**	0
RAM Activity UOM:		**Major Artery Closed:**	No
RAM Mat Safety:		**Mjr Artery Hrs Closed:**	0
Spillage Result:	Yes	**Material Involved:**	No
Fire Result:	No	**Estimated Speed:**	0
Explosion Result:	No	**Weather Conditions:**	
Water Sewer Result:	No	**Vehicle Overturn:**	No
Gas Dispersion:	No	**Vehicle Left Roadway:**	No
Environment Damage:	No	**Passenger Aircraft:**	No
No Release Result:	No	**Cargo Baggage:**	
Fire EMS Report:	No	**Ship Non Transport:**	No
Fire EMS EMS Report:		**Ship Air First Flight:**	No
Police Report:	No	**Ship Air Subflight:**	No
Police Report No:		**Ship Init Transport:**	No
In House Cleanup:	No	**Ship Phase Transfer:**	No
Other Cleanup:	No	**Contact Name:**	BRAD JENNINGS
Damage > 500:	Yes	**Contact Title:**	FREIGHT OPERATIONS MGR
Material Loss:	25	**Contact Business:**	
Carrier Damage:	0	**Contact Street:**	
Property Damage:	0	**Contact City:**	
Response Cost:	0	**Contact State:**	
Remediation Cost:	700	**Contact Postal:**	
Damage Old Form:	0	**Contact Non US St:**	
Total Damages Amt:	725	**Contact Country:**	US
Hazmat Fatality:	No	**Inc. Report Prepared:**	
Haz Fatal Employees:	0	**HMIS Serious Incidnt:**	No
Haz Fatal Respndrs:	0	**HMIS Serious Fatality:**	No
Haz Fatal Gen Public:	0	**HMIS Serious Injury:**	No
Tot Hazmat Fatalities:	0	**HMIS Flight Plan:**	No
Non Hazmat Fatality:	No	**HMIS Serious Evacs:**	No
Non Hazmat Fatals:	0	**HMIS Major Artery:**	No
Hazmat Injury:	No	**HMIS Bulk Release:**	No
Haz Hospital Empl:	0	**HMIS Marine Pollutnt:**	No
Haz Hospital Resp:	0	**HMIS Radioactive:**	No
Haz Hosp Gen Public:	0	**HMIS Gen Pkg Type:**	OHMIR.Ref_Container.descr_txt
Haz Hosp Old Form:	0	**HMIS Container Code:**	DRUM FBR
Total Haz Hosp Inj:	0	**HMIS Container Desc:**	Fiber drum cont1 for solids cont2 for liquids
Haz Non Hosp Empl:	0	**HMIS Bulk Incident:**	No
Haz Non Hosp Resp:	0	**Undeclared Shipment:**	No

Description of Events: SHIPMENT WAS PUNCTURED AT CIC TERMINAL AND A CRATE WAS PLACED IN FRONT. THEN THE TRAILER WAS SENT TO MLC. SHIPMENT RECOOPERED AT MLC. TRAILER CLEANED UP WASTE LEFT ON SITE FOR FUTURE DISPOSAL.

Recommend Actions Taken:

HMIR Historical Reports

Report No: I-1995030653 **Fed DOT Agency Nm:**

Map Key	Number of Records	Direction	Distance (mi/ft)	Elev/Diff (ft)	Site	DB

Report Type:	A hazardous material incident	**Fed DOT Report No:**	
Date of Incident:	02/28/1995	**Report Submit Src:**	Paper
Time of Incident:	1330	**Inc Multiple Rows:**	No
Haz Class Code:	3	**Inc Non US State:**	
Hazardous Class:	FLAMMABLE - COMBUSTIBLE LIQUID	**Mode Transport:**	Highway
Commodity Short Nm:	XYLENES	**Transport Phase:**	UNLOADING
Commodity Long Nm:	XYLENES	**Incident Occrrnce:**	
Trade Name:	XYLENE	**Mat Ship Approval?:**	No
ID No:	UN1307	**Mat Ship Approv No:**	
Haz Waste Ind:	No	**Undecl Hazmat Ship?:**	No
Haz Waste EPA No:		**Packaging Type:**	Non-Bulk
HMIS Tox Inhalation?:	No	**Packing Group:**	
TIH Hazard Zone:		**Carrier Reporter:**	CONSOLIDATED FREIGHTWAYS CORPORATION OF DELAWARE
Qty Released:	0.50	**CR Street Name:**	175 LINFIELD DR
Unit of Measure:	Liquid - Gallon	**CR City:**	MENLO PARK
What Failed:		**CR State:**	CA
What Failed Desc:		**CR Postal Code:**	94025-3750
How Failed Code:		**CR Non US State:**	
How Failed Desc:		**CR Fed DOT ID:**	0
Failure Cause Code:	517	**CR Hazmat Reg ID:**	
Failure Cause Desc:	Improper Preparation for Transportation	**CR Country:**	US
Ident. Markings:		**Shipper Name:**	RENAL MANAGEMENT STRATEGIES INC
Cont1 Pkging Type:		**Shipper Street Name:**	1620 S WAUKEGAN RD BLDG R
Cont1 Const Mat:		**Shipper City:**	WAUKEGAN
Cont1 Head Type:		**Shipper State:**	IL
Cont1 Pkg Capacity:	1	**Shipper Postal:**	60085-6730
C1 Capacity UOM:	LGA	**Shipper Non US St:**	
Cont1 Pkg Amt:		**Shipper Country:**	US
C1 Pkg Amt UOM:		**Shipper Waybill:**	7037064262/24/95
Cont1 Pkg No:	4	**Ship Hazmat Reg ID:**	
C1 Pkg NO Failed:	1	**Origin City:**	WAUKEGAN
Cont1 Pkg Mnfctr:	NOT REPORTED BY CARRIER	**Origin State:**	ILLINOIS
Cont1 Pkg Mnfct Dt:		**Origin Postal:**	60085
Cont1 Pkg Serial NO:		**Origin Non US St:**	
C1 Pkg Last Test Dt:		**Origin Country:**	US
C1 Test Const Mat:		**Destination City:**	LOS ANGELES
C1 Pkg Dsign Pres.:		**Destination State:**	CALIFORNIA
C1 Dsign Press UOM:		**Destination Postal:**	90007
C1 Pkg Shell Thick:		**Destination Non US:**	
C1 Shell Thick UOM:		**Destination Country:**	US
C1 Head Thickness:		**Cont2 Package Type:**	
C1 Head Thick UOM:		**Cont2 Const Mat:**	
C1 Pkg Srvc Pres.:		**Cont2 Pkg Capacity:**	
C1 Srvc Press UOM:		**Cont2 Capacity UOM:**	
C1 Valve/Device Fail?:	No	**Cont2 Pkg Amount:**	
C1 Device Type:		**Cont2 Pkg Amt UOM:**	
C1 Device Mnfctr:		**Cont2 Pkg No:**	
C1 Device Model:		**Cont2 Pkg No Failed:**	
NRC No:			

RAM Pkg Category:		**Haz NonHosp Public:**	0
RAM Pkg Cert.:	FALSE	**Haz NonHosp Old:**	0
RAM Pkg Cert. NBR:		**Tot Haz Non Hosp Inj:**	0
RAM Nuclide S:		**Total Hazmat Injuries:**	0
RAM Transport Index:		**Evacuation Indicator:**	No
RAM UOM:		**Public Evacuated:**	0
RAM Activity Rpted:		**Employees Evac:**	0
RAM UOM Rpted:		**Total Evacuated:**	0
RAM Activity:		**Total Evacuation Hrs:**	0
RAM Activity UOM:		**Major Artery Closed:**	No
RAM Mat Safety:		**Mjr Artery Hrs Closed:**	0
Spillage Result:	Yes	**Material Involved:**	No
Fire Result:	No	**Estimated Speed:**	0
Explosion Result:	No	**Weather Conditions:**	
Water Sewer Result:	No	**Vehicle Overturn:**	No
Gas Dispersion:	No	**Vehicle Left Roadway:**	No
Environment Damage:	No	**Passenger Aircraft:**	No
No Release Result:	No	**Cargo Baggage:**	

Fire EMS Report:	No	**Ship Non Transport:**	No
Fire EMS EMS Report:		**Ship Air First Flight:**	No
Police Report:	No	**Ship Air Subflight:**	No
Police Report No:		**Ship Init Transport:**	No
In House Cleanup:	No	**Ship Phase Transfer:**	No
Other Cleanup:	No	**Contact Name:**	DAVID GRAY
Damage > 500:	No	**Contact Title:**	FREIGHT OPERATIONS MGR
Material Loss:	0	**Contact Business:**	
Carrier Damage:	0	**Contact Street:**	
Property Damage:	0	**Contact City:**	
Response Cost:	0	**Contact State:**	
Remediation Cost:	0	**Contact Postal:**	
Damage Old Form:	0	**Contact Non US St:**	
Total Damages Amt:	0	**Contact Country:**	US
Hazmat Fatality:	No	**Inc. Report Prepared:**	
Haz Fatal Employees:	0	**HMIS Serious Incidnt:**	No
Haz Fatal Respndrs:	0	**HMIS Serious Fatality:**	No
Haz Fatal Gen Public:	0	**HMIS Serious Injury:**	No
Tot Hazmat Fatalities:	0	**HMIS Flight Plan:**	No
Non Hazmat Fatality:	No	**HMIS Serious Evacs:**	No
Non Hazmat Fatals:	0	**HMIS Major Artery:**	No
Hazmat Injury:	No	**HMIS Bulk Release:**	No
Haz Hospital Empl:	0	**HMIS Marine Pollutnt:**	No
Haz Hospital Resp:	0	**HMIS Radioactive:**	No
Haz Hosp Gen Public:	0	**HMIS Gen Pkg Type:**	OHMIR.Ref_Container.descr_txt
Haz Hosp Old Form:	0	**HMIS Container Code:**	JAR GLS
Total Haz Hosp Inj:	0	**HMIS Container Desc:**	Glass jar
Haz Non Hosp Empl:	0	**HMIS Bulk Incident:**	No
Haz Non Hosp Resp:	0	**Undeclared Shipment:**	No

Description of Events: UPON UNLOADING TRAILER 17-2416. FOUND CONTAINER THAT FELL. GLASS BROKE INSIDE CARTON. 1 GLASS BROKE. THE OTHER THREE GLASS JAR COATED WITH SUBSTANCE AND BROKEN GLASS. SPILL CLEANED UP BY DOCKMAN AND RECOOPED.

Recommend Actions Taken:

HMIR Historical Reports

Report No:	I-1997110655	**Fed DOT Agency Nm:**	
Report Type:	A hazardous material incident	**Fed DOT Report No:**	
Date of Incident:	10/24/1997	**Report Submit Src:**	Paper
Time of Incident:	0400	**Inc Multiple Rows:**	No
Haz Class Code:	3	**Inc Non US State:**	
Hazardous Class:	FLAMMABLE - COMBUSTIBLE LIQUID	**Mode Transport:**	Highway
Commodity Short Nm:	ETHYL ACETATE	**Transport Phase:**	LOADING
Commodity Long Nm:	ETHYL ACETATE	**Incident Occrrnce:**	
Trade Name:	ETHYL ACETATE	**Mat Ship Approval?:**	No
ID No:	UN1173	**Mat Ship Approv No:**	
Haz Waste Ind:	No	**Undecl Hazmat Ship?:**	No
Haz Waste EPA No:		**Packaging Type:**	Non-Bulk
HMIS Tox Inhalation?:	No	**Packing Group:**	
TIH Hazard Zone:		**Carrier Reporter:**	CONSOLIDATED FREIGHTWAYS CORPORATION OF DELAWARE
Qty Released:	15	**CR Street Name:**	175 LINFIELD DR
Unit of Measure:	Liquid - Gallon	**CR City:**	MENLO PARK
What Failed:	103	**CR State:**	CA
What Failed Desc:	Basic Material	**CR Postal Code:**	94025-3750
How Failed Code:	309	**CR Non US State:**	
How Failed Desc:	Punctured	**CR Fed DOT ID:**	0
Failure Cause Code:		**CR Hazmat Reg ID:**	
Failure Cause Desc:		**CR Country:**	US
Ident. Markings:		**Shipper Name:**	CHEMCENTRAL CORPORATION
Cont1 Pkging Type:		**Shipper Street Name:**	13900 CARMENITA RD
Cont1 Const Mat:		**Shipper City:**	SANTA FE SPRINGS
Cont1 Head Type:		**Shipper State:**	CA
Cont1 Pkg Capacity:	55	**Shipper Postal:**	90670
C1 Capacity UOM:	LGA	**Shipper Non US St:**	
Cont1 Pkg Amt:		**Shipper Country:**	US
C1 Pkg Amt UOM:		**Shipper Waybill:**	199-343900
Cont1 Pkg No:	6	**Ship Hazmat Reg ID:**	

C1 Pkg NO Failed:	1	**Origin City:**	SANTA FE SPRINGS
Cont1 Pkg Mnfctr:	NOT REPORTED BY CARRIER	**Origin State:**	CALIFORNIA
Cont1 Pkg Mnfct Dt:		**Origin Postal:**	90670
Cont1 Pkg Serial NO:		**Origin Non US St:**	
C1 Pkg Last Test Dt:		**Origin Country:**	US
C1 Test Const Mat:		**Destination City:**	SALT LAKE CITY
C1 Pkg Dsign Pres.:		**Destination State:**	UTAH
C1 Dsign Press UOM:		**Destination Postal:**	
C1 Pkg Shell Thick:		**Destination Non US:**	
C1 Shell Thick UOM:		**Destination Country:**	US
C1 Head Thickness:		**Cont2 Package Type:**	
C1 Head Thick UOM:		**Cont2 Const Mat:**	
C1 Pkg Srvc Pres.:		**Cont2 Pkg Capacity:**	
C1 Srvc Press UOM:		**Cont2 Capacity UOM:**	
C1 Valve/Device Fail?:	No	**Cont2 Pkg Amount:**	
C1 Device Type:		**Cont2 Pkg Amt UOM:**	
C1 Device Mnfctr:		**Cont2 Pkg No:**	
C1 Device Model:		**Cont2 Pkg No Failed:**	
NRC No:			

RAM Pkg Category:		**Haz NonHosp Public:**	0
RAM Pkg Cert.:	FALSE	**Haz NonHosp Old:**	0
RAM Pkg Cert. NBR:		**Tot Haz Non Hosp Inj:**	0
RAM Nuclide S:		**Total Hazmat Injuries:**	0
RAM Transport Index:		**Evacuation Indicator:**	No
RAM UOM:		**Public Evacuated:**	0
RAM Activity Rpted:		**Employees Evac:**	0
RAM UOM Rpted:		**Total Evacuated:**	0
RAM Activity:		**Total Evacuation Hrs:**	0
RAM Activity UOM:		**Major Artery Closed:**	No
RAM Mat Safety:		**Mjr Artery Hrs Closed:**	0
Spillage Result:	Yes	**Material Involved:**	No
Fire Result:	No	**Estimated Speed:**	0
Explosion Result:	No	**Weather Conditions:**	
Water Sewer Result:	No	**Vehicle Overturn:**	No
Gas Dispersion:	No	**Vehicle Left Roadway:**	No
Environment Damage:	No	**Passenger Aircraft:**	No
No Release Result:	No	**Cargo Baggage:**	
Fire EMS Report:	No	**Ship Non Transport:**	No
Fire EMS EMS Report:		**Ship Air First Flight:**	No
Police Report:	No	**Ship Air Subflight:**	No
Police Report No:		**Ship Init Transport:**	No
In House Cleanup:	No	**Ship Phase Transfer:**	No
Other Cleanup:	No	**Contact Name:**	TIM SAVAGE
Damage > 500:	No	**Contact Title:**	FREIGHT OPERATIONS MANAGE
Material Loss:	200	**Contact Business:**	
Carrier Damage:	0	**Contact Street:**	
Property Damage:	0	**Contact City:**	
Response Cost:	0	**Contact State:**	
Remediation Cost:	200	**Contact Postal:**	
Damage Old Form:	0	**Contact Non US St:**	
Total Damages Amt:	400	**Contact Country:**	US
Hazmat Fatality:	No	**Inc. Report Prepared:**	
Haz Fatal Employees:	0	**HMIS Serious Incidnt:**	No
Haz Fatal Respndrs:	0	**HMIS Serious Fatality:**	No
Haz Fatal Gen Public:	0	**HMIS Serious Injury:**	No
Tot Hazmat Fatalities:	0	**HMIS Flight Plan:**	No
Non Hazmat Fatality:	No	**HMIS Serious Evacs:**	No
Non Hazmat Fatals:	0	**HMIS Major Artery:**	No
Hazmat Injury:	No	**HMIS Bulk Release:**	No
Haz Hospital Empl:	0	**HMIS Marine Pollutnt:**	No
Haz Hospital Resp:	0	**HMIS Radioactive:**	No
Haz Hosp Gen Public:	0	**HMIS Gen Pkg Type:**	OHMIR.Ref_Container.descr_txt
Haz Hosp Old Form:	0	**HMIS Container Code:**	DRUM
Total Haz Hosp Inj:	0	**HMIS Container Desc:**	Drum - fiber metal or plastic not specified
Haz Non Hosp Empl:	0	**HMIS Bulk Incident:**	No
Haz Non Hosp Resp:	0	**Undeclared Shipment:**	No

Description of Events: MR. HENNING WAS LOADING THE 188 BAY AND AS HE TURNED HIS FORKLIFT AROUND HE SLICED THE DRUM WITH HIS BLADE TEARING A 4 INCH HOLE IN THE BOTTOM OF THE DRUM. APPROXIMATELY 15

GALLONS WERE LOST. THE SPILL WAS CLEANED UP AND THE DAMAGED FREIGHT WAS PLACED IN THE HAZMAT TRAILER FOR DISPO BACK TO SHIPPER.

Recommend Actions Taken:

HMIR Historical Reports

Report No:	I-2000111313	***Fed DOT Agency Nm:***	
Report Type:	A hazardous material incident	***Fed DOT Report No:***	
Date of Incident:	10/04/2000	***Report Submit Src:***	Paper
Time of Incident:	1000	***Inc Multiple Rows:***	No
Haz Class Code:	6.1	***Inc Non US State:***	
Hazardous Class:	POISONOUS MATERIALS	***Mode Transport:***	Highway
Commodity Short Nm:	ACRYLAMIDE SOLID	***Transport Phase:***	UNLOADING
Commodity Long Nm:	ACRYLAMIDE SOLID	***Incident Occrrnce:***	
Trade Name:		***Mat Ship Approval?:***	No
ID No:	UN2074	***Mat Ship Approv No:***	
Haz Waste Ind:	No	***Undecl Hazmat Ship?:***	No
Haz Waste EPA No:		***Packaging Type:***	Non-Bulk
HMIS Tox Inhalation?:	No	***Packing Group:***	
TIH Hazard Zone:		***Carrier Reporter:***	CONSOLIDATED FREIGHTWAYS CORPORATION OF DELAWARE
Qty Released:	1	***CR Street Name:***	805 BROADWAY ST STE 205
Unit of Measure:	Solid - Pound	***CR City:***	VANCOUVER
What Failed:	103	***CR State:***	WA
What Failed Desc:	Basic Material	***CR Postal Code:***	98660-3304
How Failed Code:	301	***CR Non US State:***	
How Failed Desc:	Abraded	***CR Fed DOT ID:***	0
Failure Cause Code:	501	***CR Hazmat Reg ID:***	
Failure Cause Desc:	Abrasion	***CR Country:***	US
Ident. Markings:		***Shipper Name:***	CYTEC INDUSTRIES INC.
Cont1 Pkging Type:		***Shipper Street Name:***	5 S CHERRY ST
Cont1 Const Mat:		***Shipper City:***	WALLINGFORD
Cont1 Head Type:		***Shipper State:***	CT
Cont1 Pkg Capacity:	50	***Shipper Postal:***	06492
C1 Capacity UOM:	SLB	***Shipper Non US St:***	
Cont1 Pkg Amt:		***Shipper Country:***	US
C1 Pkg Amt UOM:		***Shipper Waybill:***	242-224592
Cont1 Pkg No:	108	***Ship Hazmat Reg ID:***	
C1 Pkg NO Failed:	1	***Origin City:***	WALLINGFORD
Cont1 Pkg Mnfctr:	NOT REPORTED BY CARRIER	***Origin State:***	CONNECTICUT
Cont1 Pkg Mnfct Dt:		***Origin Postal:***	06492
Cont1 Pkg Serial NO:		***Origin Non US St:***	
C1 Pkg Last Test Dt:		***Origin Country:***	US
C1 Test Const Mat:		***Destination City:***	SAN DIEGO
C1 Pkg Dsign Pres.:		***Destination State:***	CALIFORNIA
C1 Dsign Press UOM:		***Destination Postal:***	92121
C1 Pkg Shell Thick:		***Destination Non US:***	
C1 Shell Thick UOM:		***Destination Country:***	US
C1 Head Thickness:		***Cont2 Package Type:***	
C1 Head Thick UOM:		***Cont2 Const Mat:***	
C1 Pkg Srvc Pres.:		***Cont2 Pkg Capacity:***	
C1 Srvc Press UOM:		***Cont2 Capacity UOM:***	
C1 Valve/Device Fail?:	No	***Cont2 Pkg Amount:***	
C1 Device Type:		***Cont2 Pkg Amt UOM:***	
C1 Device Mnfctr:		***Cont2 Pkg No:***	
C1 Device Model:		***Cont2 Pkg No Failed:***	
NRC No:			

RAM Pkg Category:		***Haz NonHosp Public:***	0
RAM Pkg Cert.:	FALSE	***Haz NonHosp Old:***	0
RAM Pkg Cert. NBR:		***Tot Haz Non Hosp Inj:***	0
RAM Nuclide S:		***Total Hazmat Injuries:***	0
RAM Transport Index:		***Evacuation Indicator:***	No
RAM UOM:		***Public Evacuated:***	0
RAM Activity Rpted:		***Employees Evac:***	0
RAM UOM Rpted:		***Total Evacuated:***	0
RAM Activity:		***Total Evacuation Hrs:***	0
RAM Activity UOM:		***Major Artery Closed:***	No

RAM Mat Safety:		**Mjr Artery Hrs Closed:**	0
Spillage Result:	Yes	**Material Involved:**	No
Fire Result:	No	**Estimated Speed:**	0
Explosion Result:	No	**Weather Conditions:**	
Water Sewer Result:	No	**Vehicle Overturn:**	No
Gas Dispersion:	No	**Vehicle Left Roadway:**	No
Environment Damage:	No	**Passenger Aircraft:**	No
No Release Result:	No	**Cargo Baggage:**	
Fire EMS Report:	No	**Ship Non Transport:**	No
Fire EMS EMS Report:		**Ship Air First Flight:**	No
Police Report:	No	**Ship Air Subflight:**	No
Police Report No:		**Ship Init Transport:**	No
In House Cleanup:	No	**Ship Phase Transfer:**	No
Other Cleanup:	No	**Contact Name:**	DAVID FEILING
Damage > 500:	No	**Contact Title:**	SAFETY MANAGER
Material Loss:	10	**Contact Business:**	
Carrier Damage:	0	**Contact Street:**	
Property Damage:	0	**Contact City:**	
Response Cost:	0	**Contact State:**	
Remediation Cost:	75	**Contact Postal:**	
Damage Old Form:	0	**Contact Non US St:**	
Total Damages Amt:	85	**Contact Country:**	US
Hazmat Fatality:	No	**Inc. Report Prepared:**	
Haz Fatal Employees:	0	**HMIS Serious Incidnt:**	No
Haz Fatal Respndrs:	0	**HMIS Serious Fatality:**	No
Haz Fatal Gen Public:	0	**HMIS Serious Injury:**	No
Tot Hazmat Fatalities:	0	**HMIS Flight Plan:**	No
Non Hazmat Fatality:	No	**HMIS Serious Evacs:**	No
Non Hazmat Fatals:	0	**HMIS Major Artery:**	No
Hazmat Injury:	No	**HMIS Bulk Release:**	No
Haz Hospital Empl:	0	**HMIS Marine Pollutnt:**	No
Haz Hospital Resp:	0	**HMIS Radioactive:**	No
Haz Hosp Gen Public:	0	**HMIS Gen Pkg Type:**	OHMIR.Ref_Container.descr_txt
Haz Hosp Old Form:	0	**HMIS Container Code:**	BAG PLS
Total Haz Hosp Inj:	0	**HMIS Container Desc:**	Plastic bag (cont1 for solid materials)
Haz Non Hosp Empl:	0	**HMIS Bulk Incident:**	No
Haz Non Hosp Resp:	0	**Undeclared Shipment:**	No

Description of Events: WHILE UNLOADING ONE DAMAGED 50-POUND BAG WAS DISCOVERED IN THE TRAILER. APPROXIMATELY ONE POUND OF FREE PRODUCT WAS RELEASED. APPARENTLY THE RELEASE WAS DUE TO THE BAG RUBBING AGAINST THE TRAILER DURING TRANSIT. TERMINAL PERSONNEL PERFORMED THE CLEAN-UP BY SWEEPING THE FREE PRODUCT INTO A 5-GALLON RECOVERY DRUM. THE RECOVERY DRUM WILL BE HELD AT THE TERMINAL FOR DISPOSITION. THE DAMAGED BAG WAS REPAIRED WITH TAPE AND WILL BE FORWARDED ALONG WITH THE REMAINDER OF THE SHIPMENT TO THE CONSIGNEE. THERE WERE NO INJURIES OR EXPOSURES REPORTED. THE MSDS WAS REQUESTED AND RECEIVED.

Recommend Actions Taken:

HMIR Historical Reports

Report No:	I-1993061157	**Fed DOT Agency Nm:**	
Report Type:	A hazardous material incident	**Fed DOT Report No:**	
Date of Incident:	06/09/1993	**Report Submit Src:**	Paper
Time of Incident:	1000	**Inc Multiple Rows:**	No
Haz Class Code:	3	**Inc Non US State:**	
Hazardous Class:	FLAMMABLE - COMBUSTIBLE LIQUID	**Mode Transport:**	Highway
Commodity Short Nm:	ETHYL ACETATE	**Transport Phase:**	IN TRANSIT
Commodity Long Nm:	ETHYL ACETATE	**Incident Occrrnce:**	
Trade Name:	ETHYL ACETATE	**Mat Ship Approval?:**	No
ID No:	UN1173	**Mat Ship Approv No:**	
Haz Waste Ind:	No	**Undecl Hazmat Ship?:**	No
Haz Waste EPA No:		**Packaging Type:**	Non-Bulk
HMIS Tox Inhalation?:	No	**Packing Group:**	
TIH Hazard Zone:		**Carrier Reporter:**	CONSOLIDATED FREIGHTWAYS CORPORATION OF DELAWARE
Qty Released:	1	**CR Street Name:**	175 LINFIELD DR
Unit of Measure:	Liquid - Gallon	**CR City:**	MENLO PARK
What Failed:	103	**CR State:**	CA
What Failed Desc:	Basic Material	**CR Postal Code:**	94025-3750

How Failed Code:		**CR Non US State:**	
How Failed Desc:		**CR Fed DOT ID:**	0
Failure Cause Code:	517	**CR Hazmat Reg ID:**	
Failure Cause Desc:	Improper Preparation for Transportation	**CR Country:**	US
Ident. Markings:		**Shipper Name:**	BAXTER HEALTHCARE CORPORATION
Cont1 Pkging Type:		**Shipper Street Name:**	17111 RED HILL AVE
Cont1 Const Mat:		**Shipper City:**	IRVINE
Cont1 Head Type:		**Shipper State:**	CA
Cont1 Pkg Capacity:	4	**Shipper Postal:**	92614-5607
C1 Capacity UOM:	LGA	**Shipper Non US St:**	
Cont1 Pkg Amt:		**Shipper Country:**	US
C1 Pkg Amt UOM:		**Shipper Waybill:**	888620084
Cont1 Pkg No:	1	**Ship Hazmat Reg ID:**	
C1 Pkg NO Failed:	1	**Origin City:**	IRVINE
Cont1 Pkg Mnfctr:	NOT REPORTED BY CARRIER	**Origin State:**	CALIFORNIA
Cont1 Pkg Mnfct Dt:		**Origin Postal:**	
Cont1 Pkg Serial NO:		**Origin Non US St:**	
C1 Pkg Last Test Dt:		**Origin Country:**	US
C1 Test Const Mat:		**Destination City:**	SEATTLE
C1 Pkg Dsign Pres.:		**Destination State:**	WASHINGTON
C1 Dsign Press UOM:		**Destination Postal:**	98119
C1 Pkg Shell Thick:		**Destination Non US:**	
C1 Shell Thick UOM:		**Destination Country:**	US
C1 Head Thickness:		**Cont2 Package Type:**	
C1 Head Thick UOM:		**Cont2 Const Mat:**	
C1 Pkg Srvc Pres.:		**Cont2 Pkg Capacity:**	1
C1 Srvc Press UOM:		**Cont2 Capacity UOM:**	LGA
C1 Valve/Device Fail?:	No	**Cont2 Pkg Amount:**	
C1 Device Type:		**Cont2 Pkg Amt UOM:**	
C1 Device Mnfctr:		**Cont2 Pkg No:**	4
C1 Device Model:		**Cont2 Pkg No Failed:**	1
NRC No:			

RAM Pkg Category:		**Haz NonHosp Public:**	0
RAM Pkg Cert.:	FALSE	**Haz NonHosp Old:**	0
RAM Pkg Cert. NBR:		**Tot Haz Non Hosp Inj:**	0
RAM Nuclide S:		**Total Hazmat Injuries:**	0
RAM Transport Index:		**Evacuation Indicator:**	No
RAM UOM:		**Public Evacuated:**	0
RAM Activity Rpted:		**Employees Evac:**	0
RAM UOM Rpted:		**Total Evacuated:**	0
RAM Activity:		**Total Evacuation Hrs:**	0
RAM Activity UOM:		**Major Artery Closed:**	No
RAM Mat Safety:		**Mjr Artery Hrs Closed:**	0
Spillage Result:	Yes	**Material Involved:**	No
Fire Result:	No	**Estimated Speed:**	0
Explosion Result:	No	**Weather Conditions:**	
Water Sewer Result:	No	**Vehicle Overturn:**	No
Gas Dispersion:	No	**Vehicle Left Roadway:**	No
Environment Damage:	No	**Passenger Aircraft:**	No
No Release Result:	No	**Cargo Baggage:**	
Fire EMS Report:	No	**Ship Non Transport:**	No
Fire EMS EMS Report:		**Ship Air First Flight:**	No
Police Report:	No	**Ship Air Subflight:**	No
Police Report No:		**Ship Init Transport:**	No
In House Cleanup:	No	**Ship Phase Transfer:**	No
Other Cleanup:	No	**Contact Name:**	LAWRENCE E BAKER JR
Damage > 500:	No	**Contact Title:**	FREIGHT OPERATIONS MANAGE
Material Loss:	0	**Contact Business:**	
Carrier Damage:	0	**Contact Street:**	
Property Damage:	0	**Contact City:**	
Response Cost:	0	**Contact State:**	
Remediation Cost:	0	**Contact Postal:**	
Damage Old Form:	0	**Contact Non US St:**	
Total Damages Amt:	0	**Contact Country:**	US
Hazmat Fatality:	No	**Inc. Report Prepared:**	
Haz Fatal Employees:	0	**HMIS Serious Incidnt:**	No
Haz Fatal Respndrs:	0	**HMIS Serious Fatality:**	No
Haz Fatal Gen Public:	0	**HMIS Serious Injury:**	No

Map Key	Number of Records	Direction	Distance (mi/ft)	Elev/Diff (ft)	Site	DB

Tot Hazmat Fatalities:	0	**HMIS Flight Plan:**	No
Non Hazmat Fatality:	No	**HMIS Serious Evacs:**	No
Non Hazmat Fatals:	0	**HMIS Major Artery:**	No
Hazmat Injury:	No	**HMIS Bulk Release:**	No
Haz Hospital Empl:	0	**HMIS Marine Pollutnt:**	No
Haz Hospital Resp:	0	**HMIS Radioactive:**	No
Haz Hosp Gen Public:	0	**HMIS Gen Pkg Type:**	OHMIR.Ref_Container.descr_txt
Haz Hosp Old Form:	0	**HMIS Container Code:**	BOX FBR
Total Haz Hosp Inj:	0	**HMIS Container Desc:**	Fiberboard box or carton
Haz Non Hosp Empl:	0	**HMIS Bulk Incident:**	No
Haz Non Hosp Resp:	0	**Undeclared Shipment:**	No

Description of Events: DOCK WORKER FRED SMITH WAS STRIPPING TRAILER 17-7878 IN THE 157 BAY. HE DISCOVERED 1 BOX LEAKING ON PRO 888620084 6-7-93. THIS BOX CONTAINED 4 1 GALLON CONTAINERS OF ETHYL ACETATE IN GLASS BOTTLES. ONE BOTTLE WAS BROKEN CAUSING THE LOSS OF CONTAINER PRIOR TO ARRIVING AT MIRA LOMA TERMINAL. TRAILER WAS OUT OF IRVINE CA. BOX WITH THE THREE GOOD CONTAINERS WERE RECOVERED AND FORWARDED ON TO SEATTLE. THE ORIGINAL WET CARTON WAS PUT INTO THE HAZARDOUS MATERIAL TRAILER ON SITE.

Recommend Actions Taken:

HMIR Historical Reports

Report No:	I-1999100059	**Fed DOT Agency Nm:**	
Report Type:	A hazardous material incident	**Fed DOT Report No:**	
Date of Incident:	06/17/1999	**Report Submit Src:**	Paper
Time of Incident:	2240	**Inc Multiple Rows:**	No
Haz Class Code:	8	**Inc Non US State:**	
Hazardous Class:	CORROSIVE MATERIAL	**Mode Transport:**	Highway
Commodity Short Nm:	TRIFLUOROACETIC ACID	**Transport Phase:**	UNLOADING
Commodity Long Nm:	TRIFLUOROACETIC ACID	**Incident Occrrnce:**	
Trade Name:		**Mat Ship Approval?:**	No
ID No:	UN2699	**Mat Ship Approv No:**	
Haz Waste Ind:	No	**Undecl Hazmat Ship?:**	No
Haz Waste EPA No:		**Packaging Type:**	Non-Bulk
HMIS Tox Inhalation?:	No	**Packing Group:**	
TIH Hazard Zone:		**Carrier Reporter:**	CONSOLIDATED FREIGHTWAYS CORPORATION OF DELAWARE
Qty Released:	0.25	**CR Street Name:**	175 LINFIELD DR
Unit of Measure:	Liquid - Gallon	**CR City:**	MENLO PARK
What Failed:	;	**CR State:**	CA
What Failed Desc:	;	**CR Postal Code:**	94025-3750
How Failed Code:	303;	**CR Non US State:**	
How Failed Desc:	Burst or Ruptured;	**CR Fed DOT ID:**	0
Failure Cause Code:	511; 519	**CR Hazmat Reg ID:**	
Failure Cause Desc:	Dropped; Inadequate Blocking and Bracing	**CR Country:**	US
Ident. Markings:		**Shipper Name:**	HALOCARBON PRODUCTS CORP
Cont1 Pkging Type:		**Shipper Street Name:**	1100 DITTMAN CT
Cont1 Const Mat:		**Shipper City:**	BEECH ISLAND
Cont1 Head Type:		**Shipper State:**	SC
Cont1 Pkg Capacity:	5	**Shipper Postal:**	29842-9406
C1 Capacity UOM:	LGA	**Shipper Non US St:**	
Cont1 Pkg Amt:		**Shipper Country:**	US
C1 Pkg Amt UOM:		**Shipper Waybill:**	302+011706
Cont1 Pkg No:	1	**Ship Hazmat Reg ID:**	
C1 Pkg NO Failed:	1	**Origin City:**	NORTH AUGUSTA
Cont1 Pkg Mnfctr:	NOT REPORTED BY CARRIER	**Origin State:**	SOUTH CAROLINA
Cont1 Pkg Mnfct Dt:		**Origin Postal:**	29841
Cont1 Pkg Serial NO:		**Origin Non US St:**	
C1 Pkg Last Test Dt:		**Origin Country:**	US
C1 Test Const Mat:		**Destination City:**	TORRANCE
C1 Pkg Dsign Pres.:		**Destination State:**	CALIFORNIA
C1 Dsign Press UOM:		**Destination Postal:**	90501
C1 Pkg Shell Thick:		**Destination Non US:**	
C1 Shell Thick UOM:		**Destination Country:**	US
C1 Head Thickness:		**Cont2 Package Type:**	
C1 Head Thick UOM:		**Cont2 Const Mat:**	
C1 Pkg Srvc Pres.:		**Cont2 Pkg Capacity:**	
C1 Srvc Press UOM:		**Cont2 Capacity UOM:**	
C1 Valve/Device Fail?:	No	**Cont2 Pkg Amount:**	

Map Key	Number of Records	Direction	Distance (mi/ft)	Elev/Diff (ft)	Site	DB

C1 Device Type:		**Cont2 Pkg Amt UOM:**	
C1 Device Mnfctr:		**Cont2 Pkg No:**	
C1 Device Model:		**Cont2 Pkg No Failed:**	
NRC No:			
RAM Pkg Category:		**Haz NonHosp Public:**	0
RAM Pkg Cert.:	FALSE	**Haz NonHosp Old:**	0
RAM Pkg Cert. NBR:		**Tot Haz Non Hosp Inj:**	0
RAM Nuclide S:		**Total Hazmat Injuries:**	0
RAM Transport Index:		**Evacuation Indicator:**	No
RAM UOM:		**Public Evacuated:**	0
RAM Activity Rpted:		**Employees Evac:**	0
RAM UOM Rpted:		**Total Evacuated:**	0
RAM Activity:		**Total Evacuation Hrs:**	0
RAM Activity UOM:		**Major Artery Closed:**	No
RAM Mat Safety:		**Mjr Artery Hrs Closed:**	0
Spillage Result:	Yes	**Material Involved:**	No
Fire Result:	No	**Estimated Speed:**	0
Explosion Result:	No	**Weather Conditions:**	
Water Sewer Result:	No	**Vehicle Overturn:**	No
Gas Dispersion:	No	**Vehicle Left Roadway:**	No
Environment Damage:	No	**Passenger Aircraft:**	No
No Release Result:	No	**Cargo Baggage:**	
Fire EMS Report:	No	**Ship Non Transport:**	No
Fire EMS EMS Report:		**Ship Air First Flight:**	No
Police Report:	No	**Ship Air Subflight:**	No
Police Report No:		**Ship Init Transport:**	No
In House Cleanup:	No	**Ship Phase Transfer:**	No
Other Cleanup:	No	**Contact Name:**	DAVID FEILING
Damage > 500:	No	**Contact Title:**	SAFETY MANAGER
Material Loss:	10	**Contact Business:**	
Carrier Damage:	0	**Contact Street:**	
Property Damage:	0	**Contact City:**	
Response Cost:	0	**Contact State:**	
Remediation Cost:	150	**Contact Postal:**	
Damage Old Form:	0	**Contact Non US St:**	
Total Damages Amt:	160	**Contact Country:**	US
Hazmat Fatality:	No	**Inc. Report Prepared:**	
Haz Fatal Employees:	0	**HMIS Serious Incidnt:**	No
Haz Fatal Respndrs:	0	**HMIS Serious Fatality:**	No
Haz Fatal Gen Public:	0	**HMIS Serious Injury:**	No
Tot Hazmat Fatalities:	0	**HMIS Flight Plan:**	No
Non Hazmat Fatality:	No	**HMIS Serious Evacs:**	No
Non Hazmat Fatals:	0	**HMIS Major Artery:**	No
Hazmat Injury:	No	**HMIS Bulk Release:**	No
Haz Hospital Empl:	0	**HMIS Marine Pollutnt:**	No
Haz Hospital Resp:	0	**HMIS Radioactive:**	No
Haz Hosp Gen Public:	0	**HMIS Gen Pkg Type:**	OHMIR.Ref_Container.descr_txt
Haz Hosp Old Form:	0	**HMIS Container Code:**	PAIL
Total Haz Hosp Inj:	0	**HMIS Container Desc:**	Pail open head capacity 10 gallons or less
Haz Non Hosp Empl:	0	**HMIS Bulk Incident:**	No
Haz Non Hosp Resp:	0	**Undeclared Shipment:**	No

Description of Events: A GALLON PAIL OF PRODUCT FELL OFF OF THE REAR OF THE TRAILER WHILE TERMINAL PERSONNEL OPENED THE TRAILER DOOR. ABSORBENT TOWELS WERE USED BY TERMINAL PERSONNEL FOR CLEAN UP. THE CLEAN UP MATERIALS AND THE DAMAGED PAIL WERE PLACED INTO A 55 GALLON POLY OVERPACK. THE 55 GALLON DRUM IS BEING HELD AT THE TERMINAL AWAITING DISPOSITION. THE REMAINDER OF THE SHIPMENT WAS FORWARD TO THE CONSIGNEE. NO INJURIES OR EXPOSURES WERE REPORTED. CLEAN UP COMPLETE.

Recommend Actions Taken:

HMIR Historical Reports

Report No:	I-1995040737	**Fed DOT Agency Nm:**	
Report Type:	A hazardous material incident	**Fed DOT Report No:**	
Date of Incident:	04/04/1995	**Report Submit Src:**	Paper
Time of Incident:	1200	**Inc Multiple Rows:**	No
Haz Class Code:	8	**Inc Non US State:**	
Hazardous Class:	CORROSIVE MATERIAL	**Mode Transport:**	Highway

Map Key	Number of Records	Direction	Distance (mi/ft)	Elev/Diff (ft)	Site	DB

Commodity Short Nm:	CORROSIVE LIQUIDS N.O.S.	**Transport Phase:**	UNLOADING
Commodity Long Nm:	CORROSIVE LIQUIDS N.O.S.	**Incident Occrrnce:**	
Trade Name:	ACETIC ACID	**Mat Ship Approval?:**	No
ID No:	UN1760	**Mat Ship Approv No:**	
Haz Waste Ind:	No	**Undecl Hazmat Ship?:**	No
Haz Waste EPA No:		**Packaging Type:**	Non-Bulk
HMIS Tox Inhalation?:	No	**Packing Group:**	
TIH Hazard Zone:		**Carrier Reporter:**	CONSOLIDATED FREIGHTWAYS CORPORATION OF DELAWARE
Qty Released:	0.50	**CR Street Name:**	175 LINFIELD DR
Unit of Measure:	Liquid - Gallon	**CR City:**	MENLO PARK
What Failed:		**CR State:**	CA
What Failed Desc:		**CR Postal Code:**	94025-3750
How Failed Code:	309	**CR Non US State:**	
How Failed Desc:	Punctured	**CR Fed DOT ID:**	0
Failure Cause Code:	517	**CR Hazmat Reg ID:**	
Failure Cause Desc:	Improper Preparation for Transportation	**CR Country:**	US
Ident. Markings:		**Shipper Name:**	E. I. DU PONT DE NEMOURS AND COMPANY
Cont1 Pkging Type:		**Shipper Street Name:**	666 DRIVING PARK AVE
Cont1 Const Mat:		**Shipper City:**	ROCHESTER
Cont1 Head Type:		**Shipper State:**	NY
Cont1 Pkg Capacity:	1	**Shipper Postal:**	14613-1565
C1 Capacity UOM:	LGA	**Shipper Non US St:**	
Cont1 Pkg Amt:		**Shipper Country:**	US
C1 Pkg Amt UOM:		**Shipper Waybill:**	154 172966
Cont1 Pkg No:	23	**Ship Hazmat Reg ID:**	
C1 Pkg NO Failed:	5	**Origin City:**	ROCHESTER
Cont1 Pkg Mnfctr:	NOT REPORTED BY CARRIER	**Origin State:**	NEW YORK
Cont1 Pkg Mnfct Dt:		**Origin Postal:**	14619
Cont1 Pkg Serial NO:		**Origin Non US St:**	
C1 Pkg Last Test Dt:		**Origin Country:**	US
C1 Test Const Mat:		**Destination City:**	HONOLULU
C1 Pkg Dsign Pres.:		**Destination State:**	HAWAII
C1 Dsign Press UOM:		**Destination Postal:**	96817
C1 Pkg Shell Thick:		**Destination Non US:**	
C1 Shell Thick UOM:		**Destination Country:**	US
C1 Head Thickness:		**Cont2 Package Type:**	
C1 Head Thick UOM:		**Cont2 Const Mat:**	
C1 Pkg Srvc Pres.:		**Cont2 Pkg Capacity:**	
C1 Srvc Press UOM:		**Cont2 Capacity UOM:**	
C1 Valve/Device Fail?:	No	**Cont2 Pkg Amount:**	
C1 Device Type:		**Cont2 Pkg Amt UOM:**	
C1 Device Mnfctr:		**Cont2 Pkg No:**	
C1 Device Model:		**Cont2 Pkg No Failed:**	
NRC No:			

RAM Pkg Category:		**Haz NonHosp Public:**	0
RAM Pkg Cert.:	FALSE	**Haz NonHosp Old:**	0
RAM Pkg Cert. NBR:		**Tot Haz Non Hosp Inj:**	0
RAM Nuclide S:		**Total Hazmat Injuries:**	0
RAM Transport Index:		**Evacuation Indicator:**	No
RAM UOM:		**Public Evacuated:**	0
RAM Activity Rpted:		**Employees Evac:**	0
RAM UOM Rpted:		**Total Evacuated:**	0
RAM Activity:		**Total Evacuation Hrs:**	0
RAM Activity UOM:		**Major Artery Closed:**	No
RAM Mat Safety:		**Mjr Artery Hrs Closed:**	0
Spillage Result:	Yes	**Material Involved:**	No
Fire Result:	No	**Estimated Speed:**	0
Explosion Result:	No	**Weather Conditions:**	
Water Sewer Result:	No	**Vehicle Overturn:**	No
Gas Dispersion:	No	**Vehicle Left Roadway:**	No
Environment Damage:	No	**Passenger Aircraft:**	No
No Release Result:	No	**Cargo Baggage:**	
Fire EMS Report:	No	**Ship Non Transport:**	No
Fire EMS EMS Report:		**Ship Air First Flight:**	No
Police Report:	No	**Ship Air Subflight:**	No
Police Report No:		**Ship Init Transport:**	No

In House Cleanup:	No	**Ship Phase Transfer:**	No
Other Cleanup:	No	**Contact Name:**	DAVID E GRAY
Damage > 500:	No	**Contact Title:**	FREIGHT OPERATIONS MANAGE
Material Loss:	50	**Contact Business:**	
Carrier Damage:	0	**Contact Street:**	
Property Damage:	0	**Contact City:**	
Response Cost:	0	**Contact State:**	
Remediation Cost:	0	**Contact Postal:**	
Damage Old Form:	0	**Contact Non US St:**	
Total Damages Amt:	50	**Contact Country:**	US
Hazmat Fatality:	No	**Inc. Report Prepared:**	
Haz Fatal Employees:	0	**HMIS Serious Incidnt:**	No
Haz Fatal Respndrs:	0	**HMIS Serious Fatality:**	No
Haz Fatal Gen Public:	0	**HMIS Serious Injury:**	No
Tot Hazmat Fatalities:	0	**HMIS Flight Plan:**	No
Non Hazmat Fatality:	No	**HMIS Serious Evacs:**	No
Non Hazmat Fatals:	0	**HMIS Major Artery:**	No
Hazmat Injury:	No	**HMIS Bulk Release:**	No
Haz Hospital Empl:	0	**HMIS Marine Pollutnt:**	No
Haz Hospital Resp:	0	**HMIS Radioactive:**	No
Haz Hosp Gen Public:	0	**HMIS Gen Pkg Type:**	OHMIR.Ref_Container.descr_txt
Haz Hosp Old Form:	0	**HMIS Container Code:**	PAIL PLS
Total Haz Hosp Inj:	0	**HMIS Container Desc:**	Plastic pail open head capacity 10 gallons or less
Haz Non Hosp Empl:	0	**HMIS Bulk Incident:**	No
Haz Non Hosp Resp:	0	**Undeclared Shipment:**	No

Description of Events: WHILE UNLOADING 5 OF THE 23 PAILS FELL AS THEY WERE NOT BLOCKED IN. SUBSTANCE LEAKED OUT. SHIPMENT WAS RECOUPERED AND SENT TO DESTINATION. 1 GALLON PAIL WAS RECOUPERED AND PUT INTO HAZARDOUS MATERIAL TRAILER FOR DISPOSAL LATER.

Recommend Actions Taken:

HMIR Historical Reports

Report No:	I-1995050072	**Fed DOT Agency Nm:**	
Report Type:	A hazardous material incident	**Fed DOT Report No:**	
Date of Incident:	02/05/1995	**Report Submit Src:**	Paper
Time of Incident:	0040	**Inc Multiple Rows:**	No
Haz Class Code:	3	**Inc Non US State:**	
Hazardous Class:	FLAMMABLE - COMBUSTIBLE LIQUID	**Mode Transport:**	Highway
Commodity Short Nm:	FLAMMABLE LIQUIDS N.O.S.	**Transport Phase:**	LOADING
Commodity Long Nm:	FLAMMABLE LIQUIDS N.O.S.	**Incident Occrrnce:**	
Trade Name:	ISOPROPANOL	**Mat Ship Approval?:**	No
ID No:	UN1993	**Mat Ship Approv No:**	
Haz Waste Ind:	No	**Undecl Hazmat Ship?:**	No
Haz Waste EPA No:		**Packaging Type:**	Non-Bulk
HMIS Tox Inhalation?:	No	**Packing Group:**	
TIH Hazard Zone:		**Carrier Reporter:**	CONSOLIDATED FREIGHTWAYS CORPORATION OF DELAWARE
Qty Released:	1	**CR Street Name:**	175 LINFIELD DR
Unit of Measure:	Liquid - Gallon	**CR City:**	MENLO PARK
What Failed:		**CR State:**	CA
What Failed Desc:		**CR Postal Code:**	94025-3750
How Failed Code:	304	**CR Non US State:**	
How Failed Desc:	Cracked	**CR Fed DOT ID:**	0
Failure Cause Code:	511	**CR Hazmat Reg ID:**	
Failure Cause Desc:	Dropped	**CR Country:**	US
Ident. Markings:		**Shipper Name:**	BAXTER HEALTHCARE CORPORATION
Cont1 Pkging Type:		**Shipper Street Name:**	2320 MCGAW RD
Cont1 Const Mat:		**Shipper City:**	OBETZ
Cont1 Head Type:		**Shipper State:**	OH
Cont1 Pkg Capacity:	1	**Shipper Postal:**	43207-4805
C1 Capacity UOM:	LGA	**Shipper Non US St:**	
Cont1 Pkg Amt:		**Shipper Country:**	US
C1 Pkg Amt UOM:		**Shipper Waybill:**	482-033731
Cont1 Pkg No:	4	**Ship Hazmat Reg ID:**	
C1 Pkg NO Failed:	1	**Origin City:**	OBETZ
Cont1 Pkg Mnfctr:	NOT REPORTED BY CARRIER	**Origin State:**	OHIO
Cont1 Pkg Mnfct Dt:		**Origin Postal:**	43207

Map Key	Number of Records	Direction	Distance (mi/ft)	Elev/Diff (ft)	Site	DB

Cont1 Pkg Serial NO:		**Origin Non US St:**	
C1 Pkg Last Test Dt:		**Origin Country:**	US
C1 Test Const Mat:		**Destination City:**	WALNUT
C1 Pkg Dsign Pres.:		**Destination State:**	CALIFORNIA
C1 Dsign Press UOM:		**Destination Postal:**	91789
C1 Pkg Shell Thick:		**Destination Non US:**	
C1 Shell Thick UOM:		**Destination Country:**	US
C1 Head Thickness:		**Cont2 Package Type:**	
C1 Head Thick UOM:		**Cont2 Const Mat:**	
C1 Pkg Srvc Pres.:		**Cont2 Pkg Capacity:**	
C1 Srvc Press UOM:		**Cont2 Capacity UOM:**	
C1 Valve/Device Fail?:	No	**Cont2 Pkg Amount:**	
C1 Device Type:		**Cont2 Pkg Amt UOM:**	
C1 Device Mnfctr:		**Cont2 Pkg No:**	
C1 Device Model:		**Cont2 Pkg No Failed:**	
NRC No:			

RAM Pkg Category:		**Haz NonHosp Public:**	0
RAM Pkg Cert.:	FALSE	**Haz NonHosp Old:**	0
RAM Pkg Cert. NBR:		**Tot Haz Non Hosp Inj:**	0
RAM Nuclide S:		**Total Hazmat Injuries:**	0
RAM Transport Index:		**Evacuation Indicator:**	No
RAM UOM:		**Public Evacuated:**	0
RAM Activity Rpted:		**Employees Evac:**	0
RAM UOM Rpted:		**Total Evacuated:**	0
RAM Activity:		**Total Evacuation Hrs:**	0
RAM Activity UOM:		**Major Artery Closed:**	No
RAM Mat Safety:		**Mjr Artery Hrs Closed:**	0
Spillage Result:	Yes	**Material Involved:**	No
Fire Result:	No	**Estimated Speed:**	0
Explosion Result:	No	**Weather Conditions:**	
Water Sewer Result:	No	**Vehicle Overturn:**	No
Gas Dispersion:	No	**Vehicle Left Roadway:**	No
Environment Damage:	No	**Passenger Aircraft:**	No
No Release Result:	No	**Cargo Baggage:**	
Fire EMS Report:	No	**Ship Non Transport:**	No
Fire EMS EMS Report:		**Ship Air First Flight:**	No
Police Report:	No	**Ship Air Subflight:**	No
Police Report No:		**Ship Init Transport:**	No
In House Cleanup:	No	**Ship Phase Transfer:**	No
Other Cleanup:	No	**Contact Name:**	TIM SAVAGE
Damage > 500:	No	**Contact Title:**	FREIGHT OPERATIONS MGR
Material Loss:	25	**Contact Business:**	
Carrier Damage:	0	**Contact Street:**	
Property Damage:	0	**Contact City:**	
Response Cost:	0	**Contact State:**	
Remediation Cost:	0	**Contact Postal:**	
Damage Old Form:	0	**Contact Non US St:**	
Total Damages Amt:	25	**Contact Country:**	US
Hazmat Fatality:	No	**Inc. Report Prepared:**	
Haz Fatal Employees:	0	**HMIS Serious Incidnt:**	No
Haz Fatal Respndrs:	0	**HMIS Serious Fatality:**	No
Haz Fatal Gen Public:	0	**HMIS Serious Injury:**	No
Tot Hazmat Fatalities:	0	**HMIS Flight Plan:**	No
Non Hazmat Fatality:	No	**HMIS Serious Evacs:**	No
Non Hazmat Fatals:	0	**HMIS Major Artery:**	No
Hazmat Injury:	No	**HMIS Bulk Release:**	No
Haz Hospital Empl:	0	**HMIS Marine Pollutnt:**	No
Haz Hospital Resp:	0	**HMIS Radioactive:**	No
Haz Hosp Gen Public:	0	**HMIS Gen Pkg Type:**	OHMIR.Ref_Container.descr_txt
Haz Hosp Old Form:	0	**HMIS Container Code:**	BOTL GLS
Total Haz Hosp Inj:	0	**HMIS Container Desc:**	Glass bottle capacity 2 gallons or less
Haz Non Hosp Empl:	0	**HMIS Bulk Incident:**	No
Haz Non Hosp Resp:	0	**Undeclared Shipment:**	No

Description of Events: DOCKMAN WAS PICKING UP PACKAGE OFF FLOOR OF THE TRAILER. BOX SLIPPED OUT OF HIS HANDS AND 1 OF 4 GLASS BOTTLE BROKE. SPILL WAS CLEANED UP AND FREIGHT MOVED ON TO DESTINATION.

Recommend Actions Taken:

HMIR Historical Reports

Report No:	I-1993010203	***Fed DOT Agency Nm:***	
Report Type:	A hazardous material incident	***Fed DOT Report No:***	
Date of Incident:	12/18/1992	***Report Submit Src:***	Paper
Time of Incident:	2222	***Inc Multiple Rows:***	No
Haz Class Code:	3	***Inc Non US State:***	
Hazardous Class:	FLAMMABLE - COMBUSTIBLE LIQUID	***Mode Transport:***	Highway
Commodity Short Nm:	TOLUENE	***Transport Phase:***	IN TRANSIT STORAGE
Commodity Long Nm:	TOLUENE	***Incident Occrrnce:***	
Trade Name:	FLAMMABLE	***Mat Ship Approval?:***	No
ID No:	UN1294	***Mat Ship Approv No:***	
Haz Waste Ind:	No	***Undecl Hazmat Ship?:***	No
Haz Waste EPA No:		***Packaging Type:***	Non-Bulk
HMIS Tox Inhalation?:	No	***Packing Group:***	
TIH Hazard Zone:		***Carrier Reporter:***	CONSOLIDATED FREIGHTWAYS CORPORATION OF DELAWARE
Qty Released:	6	***CR Street Name:***	175 LINFIELD DR
Unit of Measure:	Liquid - Gallon	***CR City:***	MENLO PARK
What Failed:	103; ;	***CR State:***	CA
What Failed Desc:	Basic Material; ;	***CR Postal Code:***	94025-3750
How Failed Code:	309; 304; 305	***CR Non US State:***	
How Failed Desc:	Punctured; Cracked; Crushed	***CR Fed DOT ID:***	0
Failure Cause Code:	517; 516;	***CR Hazmat Reg ID:***	
Failure Cause Desc:	Improper Preparation for Transportation; Impact with Sharp or Protruding Object (e.g. nails);	***CR Country:***	US
Ident. Markings:		***Shipper Name:***	MARBELITE INTERNATIONAL CORP.
Cont1 Pkging Type:		***Shipper Street Name:***	1500 GLOBAL CT
Cont1 Const Mat:		***Shipper City:***	SARASOTA
Cont1 Head Type:		***Shipper State:***	FL
Cont1 Pkg Capacity:	5	***Shipper Postal:***	34240-7860
C1 Capacity UOM:	LGA	***Shipper Non US St:***	
Cont1 Pkg Amt:		***Shipper Country:***	US
C1 Pkg Amt UOM:		***Shipper Waybill:***	627-434695
Cont1 Pkg No:	236	***Ship Hazmat Reg ID:***	
C1 Pkg NO Failed:	6	***Origin City:***	SARASOTA
Cont1 Pkg Mnfctr:	NOT REPORTED BY CARRIER	***Origin State:***	FLORIDA
Cont1 Pkg Mnfct Dt:		***Origin Postal:***	34240
Cont1 Pkg Serial NO:		***Origin Non US St:***	
C1 Pkg Last Test Dt:		***Origin Country:***	US
C1 Test Const Mat:		***Destination City:***	SAN JOSE
C1 Pkg Dsign Pres.:		***Destination State:***	CALIFORNIA
C1 Dsign Press UOM:		***Destination Postal:***	95110
C1 Pkg Shell Thick:		***Destination Non US:***	
C1 Shell Thick UOM:		***Destination Country:***	US
C1 Head Thickness:		***Cont2 Package Type:***	
C1 Head Thick UOM:		***Cont2 Const Mat:***	
C1 Pkg Srvc Pres.:		***Cont2 Pkg Capacity:***	
C1 Srvc Press UOM:		***Cont2 Capacity UOM:***	
C1 Valve/Device Fail?:	No	***Cont2 Pkg Amount:***	
C1 Device Type:		***Cont2 Pkg Amt UOM:***	
C1 Device Mnfctr:		***Cont2 Pkg No:***	
C1 Device Model:		***Cont2 Pkg No Failed:***	
NRC No:			
RAM Pkg Category:		***Haz NonHosp Public:***	0
RAM Pkg Cert.:	FALSE	***Haz NonHosp Old:***	0
RAM Pkg Cert. NBR:		***Tot Haz Non Hosp Inj:***	0
RAM Nuclide S:		***Total Hazmat Injuries:***	0
RAM Transport Index:		***Evacuation Indicator:***	No
RAM UOM:		***Public Evacuated:***	0
RAM Activity Rpted:		***Employees Evac:***	0
RAM UOM Rpted:		***Total Evacuated:***	0
RAM Activity:		***Total Evacuation Hrs:***	0
RAM Activity UOM:		***Major Artery Closed:***	No
RAM Mat Safety:		***Mjr Artery Hrs Closed:***	0
Spillage Result:	Yes	***Material Involved:***	No

Fire Result:	No	**Estimated Speed:**	0
Explosion Result:	No	**Weather Conditions:**	
Water Sewer Result:	No	**Vehicle Overturn:**	No
Gas Dispersion:	No	**Vehicle Left Roadway:**	No
Environment Damage:	No	**Passenger Aircraft:**	No
No Release Result:	No	**Cargo Baggage:**	
Fire EMS Report:	No	**Ship Non Transport:**	No
Fire EMS EMS Report:		**Ship Air First Flight:**	No
Police Report:	No	**Ship Air Subflight:**	No
Police Report No:		**Ship Init Transport:**	No
In House Cleanup:	No	**Ship Phase Transfer:**	No
Other Cleanup:	No	**Contact Name:**	MICHAEL L. SCHUMM
Damage > 500:	Yes	**Contact Title:**	FREIGHT OPERATIONS MGR
Material Loss:	400	**Contact Business:**	
Carrier Damage:	0	**Contact Street:**	
Property Damage:	0	**Contact City:**	
Response Cost:	0	**Contact State:**	
Remediation Cost:	2300	**Contact Postal:**	
Damage Old Form:	0	**Contact Non US St:**	
Total Damages Amt:	2700	**Contact Country:**	US
Hazmat Fatality:	No	**Inc. Report Prepared:**	
Haz Fatal Employees:	0	**HMIS Serious Incidnt:**	No
Haz Fatal Respndrs:	0	**HMIS Serious Fatality:**	No
Haz Fatal Gen Public:	0	**HMIS Serious Injury:**	No
Tot Hazmat Fatalities:	0	**HMIS Flight Plan:**	No
Non Hazmat Fatality:	No	**HMIS Serious Evacs:**	No
Non Hazmat Fatals:	0	**HMIS Major Artery:**	No
Hazmat Injury:	No	**HMIS Bulk Release:**	No
Haz Hospital Empl:	0	**HMIS Marine Pollutnt:**	No
Haz Hospital Resp:	0	**HMIS Radioactive:**	No
Haz Hosp Gen Public:	0	**HMIS Gen Pkg Type:**	OHMIR.Ref_Container.descr_txt
Haz Hosp Old Form:	0	**HMIS Container Code:**	PAIL
Total Haz Hosp Inj:	0	**HMIS Container Desc:**	Pail open head capacity 10 gallons or less
Haz Non Hosp Empl:	0	**HMIS Bulk Incident:**	No
Haz Non Hosp Resp:	0	**Undeclared Shipment:**	No

Description of Events: YARD COORDINATOR FRED LUNA REPORTED A LEAKER HAD COME IN FROM THE MAINLINE. WE WENT THROUGHT THE BILLS AND DISCOVERED THAT THERE WAS FLAMMABLE LIQUID ABOARD. TRAILER WAS PLACED OUT IN DIRT TO SEE IF LEAKAGE WOULD STOP. OPENED DOOR AND THERE WAS A STRONG ODOR. THE DECISION WAS MADE TO CONTACT CONTAINERIZED CHEMICAL. THEY RE COOPED THE ORDER AND SHIPMENT WAS FORWARDED TO DESTINATION.

Recommend Actions Taken:

HMIR Historical Reports

Report No:	I-1996080481	**Fed DOT Agency Nm:**	
Report Type:	A hazardous material incident	**Fed DOT Report No:**	
Date of Incident:	02/28/1996	**Report Submit Src:**	Paper
Time of Incident:	0700	**Inc Multiple Rows:**	No
Haz Class Code:	2.2	**Inc Non US State:**	
Hazardous Class:	NONFLAMMABLE COMPRESSED GAS	**Mode Transport:**	Highway
Commodity Short Nm:	1 1 1 2-TETRAFLUOROETHAN	**Transport Phase:**	UNLOADING
Commodity Long Nm:	1 1 1 2-TETRAFLUOROETHANE OR REFRIGERANT GAS R 134A	**Incident Occrrnce:**	
Trade Name:	TETRA FLUOROETHANE	**Mat Ship Approval?:**	No
ID No:	UN3159	**Mat Ship Approv No:**	
Haz Waste Ind:	No	**Undecl Hazmat Ship?:**	No
Haz Waste EPA No:		**Packaging Type:**	Cylinder
HMIS Tox Inhalation?:	No	**Packing Group:**	
TIH Hazard Zone:		**Carrier Reporter:**	CONSOLIDATED FREIGHTWAYS CORPORATION OF DELAWARE
Qty Released:	48.50	**CR Street Name:**	175 LINFIELD DR
Unit of Measure:	Liquid - Gallon	**CR City:**	MENLO PARK
What Failed:	109	**CR State:**	CA
What Failed Desc:	Closure (e.g. Cap Top or Plug)	**CR Postal Code:**	94025-3750
How Failed Code:		**CR Non US State:**	
How Failed Desc:		**CR Fed DOT ID:**	0
Failure Cause Code:	508	**CR Hazmat Reg ID:**	
Failure Cause Desc:	Defective Component or Device	**CR Country:**	US

Map Key	Number of Records	Direction	Distance (mi/ft)	Elev/Diff (ft)	Site	DB

Ident. Markings:		**Shipper Name:**	YORK INT'L
Cont1 Pkging Type:		**Shipper Street Name:**	2800 MARGUERITE PKWY
Cont1 Const Mat:		**Shipper City:**	MISSION VIEJO
Cont1 Head Type:		**Shipper State:**	CA
Cont1 Pkg Capacity:	48.50	**Shipper Postal:**	92692
C1 Capacity UOM:	LGA	**Shipper Non US St:**	
Cont1 Pkg Amt:		**Shipper Country:**	US
C1 Pkg Amt UOM:		**Shipper Waybill:**	646622804
Cont1 Pkg No:	9	**Ship Hazmat Reg ID:**	
C1 Pkg NO Failed:	1	**Origin City:**	MISSION VIEJO
Cont1 Pkg Mnfctr:	NOT REPORTED BY CARRIER	**Origin State:**	CALIFORNIA
Cont1 Pkg Mnfct Dt:		**Origin Postal:**	92692
Cont1 Pkg Serial NO:		**Origin Non US St:**	
C1 Pkg Last Test Dt:		**Origin Country:**	US
C1 Test Const Mat:		**Destination City:**	ANTIOCH
C1 Pkg Dsign Pres.:		**Destination State:**	CALIFORNIA
C1 Dsign Press UOM:		**Destination Postal:**	94509
C1 Pkg Shell Thick:		**Destination Non US:**	
C1 Shell Thick UOM:		**Destination Country:**	US
C1 Head Thickness:		**Cont2 Package Type:**	
C1 Head Thick UOM:		**Cont2 Const Mat:**	
C1 Pkg Srvc Pres.:		**Cont2 Pkg Capacity:**	
C1 Srvc Press UOM:		**Cont2 Capacity UOM:**	
C1 Valve/Device Fail?:	No	**Cont2 Pkg Amount:**	
C1 Device Type:		**Cont2 Pkg Amt UOM:**	
C1 Device Mnfctr:		**Cont2 Pkg No:**	
C1 Device Model:		**Cont2 Pkg No Failed:**	
NRC No:			

RAM Pkg Category:		**Haz NonHosp Public:**	0
RAM Pkg Cert.:	FALSE	**Haz NonHosp Old:**	0
RAM Pkg Cert. NBR:		**Tot Haz Non Hosp Inj:**	0
RAM Nuclide S:		**Total Hazmat Injuries:**	0
RAM Transport Index:		**Evacuation Indicator:**	No
RAM UOM:		**Public Evacuated:**	0
RAM Activity Rpted:		**Employees Evac:**	0
RAM UOM Rpted:		**Total Evacuated:**	0
RAM Activity:		**Total Evacuation Hrs:**	0
RAM Activity UOM:		**Major Artery Closed:**	No
RAM Mat Safety:		**Mjr Artery Hrs Closed:**	0
Spillage Result:	Yes	**Material Involved:**	No
Fire Result:	No	**Estimated Speed:**	0
Explosion Result:	No	**Weather Conditions:**	
Water Sewer Result:	No	**Vehicle Overturn:**	No
Gas Dispersion:	Yes	**Vehicle Left Roadway:**	No
Environment Damage:	No	**Passenger Aircraft:**	No
No Release Result:	No	**Cargo Baggage:**	
Fire EMS Report:	No	**Ship Non Transport:**	No
Fire EMS EMS Report:		**Ship Air First Flight:**	No
Police Report:	No	**Ship Air Subflight:**	No
Police Report No:		**Ship Init Transport:**	No
In House Cleanup:	No	**Ship Phase Transfer:**	No
Other Cleanup:	No	**Contact Name:**	BRAD JENNINGS
Damage > 500:	Yes	**Contact Title:**	FREIGHT OPERATIONS MGR
Material Loss:	200	**Contact Business:**	
Carrier Damage:	0	**Contact Street:**	
Property Damage:	0	**Contact City:**	
Response Cost:	0	**Contact State:**	
Remediation Cost:	800	**Contact Postal:**	
Damage Old Form:	0	**Contact Non US St:**	
Total Damages Amt:	1000	**Contact Country:**	US
Hazmat Fatality:	No	**Inc. Report Prepared:**	
Haz Fatal Employees:	0	**HMIS Serious Incidnt:**	No
Haz Fatal Respndrs:	0	**HMIS Serious Fatality:**	No
Haz Fatal Gen Public:	0	**HMIS Serious Injury:**	No
Tot Hazmat Fatalities:	0	**HMIS Flight Plan:**	No
Non Hazmat Fatality:	No	**HMIS Serious Evacs:**	No
Non Hazmat Fatals:	0	**HMIS Major Artery:**	No
Hazmat Injury:	No	**HMIS Bulk Release:**	No

Haz Hospital Empl:	0	**HMIS Marine Pollutnt:**	No
Haz Hospital Resp:	0	**HMIS Radioactive:**	No
Haz Hosp Gen Public:	0	**HMIS Gen Pkg Type:**	OHMIR.Ref_Container.descr_txt
Haz Hosp Old Form:	0	**HMIS Container Code:**	CYL
Total Haz Hosp Inj:	0	**HMIS Container Desc:**	Cylinder a pressure vessel for compressed gases
Haz Non Hosp Empl:	0	**HMIS Bulk Incident:**	No
Haz Non Hosp Resp:	0	**Undeclared Shipment:**	No

Description of Events: THIS FREIGHT WAS BEING UNLOADED BY PETE KARABAN. HE HEARD A HISSING NOISE COMING FROM ONE OF THE CYLINDERS. THE SAFETY CAP WAS STILL IN PLACE SO HE COULDN'T GET TO THE VALVE. I CALLED CONSOLIDATED WASTE INDUSTRIES. GREGORY EMELE CAME OUT AND CHECKED INTO THE SITUATION AND SAID THE CYLINDER WAS IN FACT EMPTY NOW. SINCE THE SAFETY CAP WAS STILL IN PLACE HE WONDERED IF THE VALVES WERE DEFECTIVE. WE SENT THE SHIPMENT BACK TO THE SHIPPER FOR INSPECTION OF THE VALVES.

Recommend Actions Taken:

HMIR Historical Reports

Report No:	I-1997110654	**Fed DOT Agency Nm:**	
Report Type:	A hazardous material incident	**Fed DOT Report No:**	
Date of Incident:	10/15/1997	**Report Submit Src:**	Paper
Time of Incident:	1700	**Inc Multiple Rows:**	No
Haz Class Code:	3	**Inc Non US State:**	
Hazardous Class:	FLAMMABLE - COMBUSTIBLE LIQUID	**Mode Transport:**	Highway
Commodity Short Nm:	PETROLEUM DISTILLATES N	**Transport Phase:**	UNLOADING
Commodity Long Nm:	PETROLEUM DISTILLATES N.O.S. OR PETROLEUM PRODUCTS N.O.S.	**Incident Occrrnce:**	
Trade Name:	FLAMMABLE	**Mat Ship Approval?:**	No
ID No:	UN1268	**Mat Ship Approv No:**	
Haz Waste Ind:	No	**Undecl Hazmat Ship?:**	No
Haz Waste EPA No:		**Packaging Type:**	Non-Bulk
HMIS Tox Inhalation?:	No	**Packing Group:**	
TIH Hazard Zone:		**Carrier Reporter:**	CONSOLIDATED FREIGHTWAYS CORPORATION OF DELAWARE
Qty Released:	0	**CR Street Name:**	175 LINFIELD DR
Unit of Measure:		**CR City:**	MENLO PARK
What Failed:		**CR State:**	CA
What Failed Desc:		**CR Postal Code:**	94025-3750
How Failed Code:	305	**CR Non US State:**	
How Failed Desc:	Crushed	**CR Fed DOT ID:**	0
Failure Cause Code:	517	**CR Hazmat Reg ID:**	
Failure Cause Desc:	Improper Preparation for Transportation	**CR Country:**	US
Ident. Markings:		**Shipper Name:**	DOW CORNING CORP
Cont1 Pkging Type:		**Shipper Street Name:**	8625 INKSTER ROAD
Cont1 Const Mat:		**Shipper City:**	TAYLOR
Cont1 Head Type:		**Shipper State:**	MI
Cont1 Pkg Capacity:	5.88	**Shipper Postal:**	48180
C1 Capacity UOM:	LGA	**Shipper Non US St:**	
Cont1 Pkg Amt:		**Shipper Country:**	US
C1 Pkg Amt UOM:		**Shipper Waybill:**	311-204121
Cont1 Pkg No:	1	**Ship Hazmat Reg ID:**	
C1 Pkg NO Failed:	1	**Origin City:**	TAYLOR
Cont1 Pkg Mnfctr:	NOT REPORTED BY CARRIER	**Origin State:**	MICHIGAN
Cont1 Pkg Mnfct Dt:		**Origin Postal:**	48180
Cont1 Pkg Serial NO:		**Origin Non US St:**	
C1 Pkg Last Test Dt:		**Origin Country:**	US
C1 Test Const Mat:		**Destination City:**	ONTARIO
C1 Pkg Dsign Pres.:		**Destination State:**	CALIFORNIA
C1 Dsign Press UOM:		**Destination Postal:**	91761
C1 Pkg Shell Thick:		**Destination Non US:**	
C1 Shell Thick UOM:		**Destination Country:**	US
C1 Head Thickness:		**Cont2 Package Type:**	
C1 Head Thick UOM:		**Cont2 Const Mat:**	
C1 Pkg Srvc Pres.:		**Cont2 Pkg Capacity:**	1.18
C1 Srvc Press UOM:		**Cont2 Capacity UOM:**	LGA
C1 Valve/Device Fail?:	No	**Cont2 Pkg Amount:**	
C1 Device Type:		**Cont2 Pkg Amt UOM:**	
C1 Device Mnfctr:		**Cont2 Pkg No:**	5

C1 Device Model:		**Cont2 Pkg No Failed:**	5
NRC No:			
RAM Pkg Category:		**Haz NonHosp Public:**	0
RAM Pkg Cert.:	FALSE	**Haz NonHosp Old:**	0
RAM Pkg Cert. NBR:		**Tot Haz Non Hosp Inj:**	0
RAM Nuclide S:		**Total Hazmat Injuries:**	0
RAM Transport Index:		**Evacuation Indicator:**	No
RAM UOM:		**Public Evacuated:**	0
RAM Activity Rpted:		**Employees Evac:**	0
RAM UOM Rpted:		**Total Evacuated:**	0
RAM Activity:		**Total Evacuation Hrs:**	0
RAM Activity UOM:		**Major Artery Closed:**	No
RAM Mat Safety:		**Mjr Artery Hrs Closed:**	0
Spillage Result:	Yes	**Material Involved:**	No
Fire Result:	No	**Estimated Speed:**	0
Explosion Result:	No	**Weather Conditions:**	
Water Sewer Result:	No	**Vehicle Overturn:**	No
Gas Dispersion:	No	**Vehicle Left Roadway:**	No
Environment Damage:	No	**Passenger Aircraft:**	No
No Release Result:	No	**Cargo Baggage:**	
Fire EMS Report:	No	**Ship Non Transport:**	No
Fire EMS EMS Report:		**Ship Air First Flight:**	No
Police Report:	No	**Ship Air Subflight:**	No
Police Report No:		**Ship Init Transport:**	No
In House Cleanup:	No	**Ship Phase Transfer:**	No
Other Cleanup:	No	**Contact Name:**	TIM SAVAGE
Damage > 500:	Yes	**Contact Title:**	FREIGHT OPERATIONS MANAGE
Material Loss:	200	**Contact Business:**	
Carrier Damage:	0	**Contact Street:**	
Property Damage:	0	**Contact City:**	
Response Cost:	0	**Contact State:**	
Remediation Cost:	500	**Contact Postal:**	
Damage Old Form:	0	**Contact Non US St:**	
Total Damages Amt:	700	**Contact Country:**	US
Hazmat Fatality:	No	**Inc. Report Prepared:**	
Haz Fatal Employees:	0	**HMIS Serious Incidnt:**	No
Haz Fatal Respndrs:	0	**HMIS Serious Fatality:**	No
Haz Fatal Gen Public:	0	**HMIS Serious Injury:**	No
Tot Hazmat Fatalities:	0	**HMIS Flight Plan:**	No
Non Hazmat Fatality:	No	**HMIS Serious Evacs:**	No
Non Hazmat Fatals:	0	**HMIS Major Artery:**	No
Hazmat Injury:	No	**HMIS Bulk Release:**	No
Haz Hospital Empl:	0	**HMIS Marine Pollutnt:**	No
Haz Hospital Resp:	0	**HMIS Radioactive:**	No
Haz Hosp Gen Public:	0	**HMIS Gen Pkg Type:**	OHMIR.Ref_Container.descr_txt
Haz Hosp Old Form:	0	**HMIS Container Code:**	BOX FBR
Total Haz Hosp Inj:	0	**HMIS Container Desc:**	Fiberboard box or carton
Haz Non Hosp Empl:	0	**HMIS Bulk Incident:**	No
Haz Non Hosp Resp:	0	**Undeclared Shipment:**	No

Description of Events: PRO 311-203121 CAME OFF OF TRAILER REDZ-7008 ON 9-30-97 THIS FREIGHT WAS LOCATED IN THE INBOUND OS & D AREA. IT LOOKED AS THOUGH IT HAD BEEN CRUSHED IN TRANSIT. DAMAGED FREIGHT PLACED IN HAZARDOUS MATERIALS TRAILER.

Recommend Actions Taken:

HMIR Historical Reports

Report No:	I-1997090644	**Fed DOT Agency Nm:**	
Report Type:	A hazardous material incident	**Fed DOT Report No:**	
Date of Incident:	07/10/1997	**Report Submit Src:**	Paper
Time of Incident:	1800	**Inc Multiple Rows:**	No
Haz Class Code:	3	**Inc Non US State:**	
Hazardous Class:	FLAMMABLE - COMBUSTIBLE LIQUID	**Mode Transport:**	Highway
Commodity Short Nm:	PETROLEUM DISTILLATES N	**Transport Phase:**	UNLOADING
Commodity Long Nm:	PETROLEUM DISTILLATES N.O.S. OR PETROLEUM PRODUCTS N.O.S.	**Incident Occrrnce:**	
Trade Name:	FLAMMABLE	**Mat Ship Approval?:**	No
ID No:	UN1268	**Mat Ship Approv No:**	

Map Key	Number of Records	Direction	Distance (mi/ft)	Elev/Diff (ft)	Site	DB

Haz Waste Ind:	No	***Undecl Hazmat Ship?:***	No
Haz Waste EPA No:		***Packaging Type:***	Non-Bulk
HMIS Tox Inhalation?:	No	***Packing Group:***	
TIH Hazard Zone:		***Carrier Reporter:***	CONSOLIDATED FREIGHTWAYS CORPORATION OF DELAWARE
Qty Released:	5	***CR Street Name:***	175 LINFIELD DR
Unit of Measure:	Liquid - Gallon	***CR City:***	MENLO PARK
What Failed:	; ;	***CR State:***	CA
What Failed Desc:	; ;	***CR Postal Code:***	94025-3750
How Failed Code:	301; ;	***CR Non US State:***	
How Failed Desc:	Abraded; ;	***CR Fed DOT ID:***	0
Failure Cause Code:	517; 519; 524	***CR Hazmat Reg ID:***	
Failure Cause Desc:	Improper Preparation for Transportation; Inadequate Blocking and Bracing; Incompatible Product	***CR Country:***	US
Ident. Markings:		***Shipper Name:***	SOUTHWESTERN PETROLEUM CORPORATION
Cont1 Pkging Type:		***Shipper Street Name:***	534 N MAIN ST
Cont1 Const Mat:		***Shipper City:***	FORT WORTH
Cont1 Head Type:		***Shipper State:***	TX
Cont1 Pkg Capacity:	5	***Shipper Postal:***	76164-9507
C1 Capacity UOM:	LGA	***Shipper Non US St:***	
Cont1 Pkg Amt:		***Shipper Country:***	US
C1 Pkg Amt UOM:		***Shipper Waybill:***	423-286091
Cont1 Pkg No:	6	***Ship Hazmat Reg ID:***	
C1 Pkg NO Failed:	1	***Origin City:***	FORT WORTH
Cont1 Pkg Mnfctr:	NOT REPORTED BY CARRIER	***Origin State:***	TEXAS
Cont1 Pkg Mnfct Dt:		***Origin Postal:***	76106
Cont1 Pkg Serial NO:		***Origin Non US St:***	
C1 Pkg Last Test Dt:		***Origin Country:***	US
C1 Test Const Mat:		***Destination City:***	LA PUENTE
C1 Pkg Dsign Pres.:		***Destination State:***	CALIFORNIA
C1 Dsign Press UOM:		***Destination Postal:***	91749
C1 Pkg Shell Thick:		***Destination Non US:***	
C1 Shell Thick UOM:		***Destination Country:***	US
C1 Head Thickness:		***Cont2 Package Type:***	
C1 Head Thick UOM:		***Cont2 Const Mat:***	
C1 Pkg Srvc Pres.:		***Cont2 Pkg Capacity:***	
C1 Srvc Press UOM:		***Cont2 Capacity UOM:***	
C1 Valve/Device Fail?:	No	***Cont2 Pkg Amount:***	
C1 Device Type:		***Cont2 Pkg Amt UOM:***	
C1 Device Mnfctr:		***Cont2 Pkg No:***	
C1 Device Model:		***Cont2 Pkg No Failed:***	
NRC No:			

RAM Pkg Category:		***Haz NonHosp Public:***	0
RAM Pkg Cert.:	FALSE	***Haz NonHosp Old:***	0
RAM Pkg Cert. NBR:		***Tot Haz Non Hosp Inj:***	0
RAM Nuclide S:		***Total Hazmat Injuries:***	0
RAM Transport Index:		***Evacuation Indicator:***	No
RAM UOM:		***Public Evacuated:***	0
RAM Activity Rpted:		***Employees Evac:***	0
RAM UOM Rpted:		***Total Evacuated:***	0
RAM Activity:		***Total Evacuation Hrs:***	0
RAM Activity UOM:		***Major Artery Closed:***	No
RAM Mat Safety:		***Mjr Artery Hrs Closed:***	0
Spillage Result:	Yes	***Material Involved:***	No
Fire Result:	No	***Estimated Speed:***	0
Explosion Result:	No	***Weather Conditions:***	
Water Sewer Result:	No	***Vehicle Overturn:***	No
Gas Dispersion:	No	***Vehicle Left Roadway:***	No
Environment Damage:	No	***Passenger Aircraft:***	No
No Release Result:	No	***Cargo Baggage:***	
Fire EMS Report:	No	***Ship Non Transport:***	No
Fire EMS EMS Report:		***Ship Air First Flight:***	No
Police Report:	No	***Ship Air Subflight:***	No
Police Report No:		***Ship Init Transport:***	No
In House Cleanup:	No	***Ship Phase Transfer:***	No
Other Cleanup:	No	***Contact Name:***	TIM SAVAGE

Damage > 500:	Yes	**Contact Title:**	FREIGHT OPERATION MANAGER
Material Loss:	0	**Contact Business:**	
Carrier Damage:	0	**Contact Street:**	
Property Damage:	0	**Contact City:**	
Response Cost:	0	**Contact State:**	
Remediation Cost:	600	**Contact Postal:**	
Damage Old Form:	0	**Contact Non US St:**	
Total Damages Amt:	600	**Contact Country:**	US
Hazmat Fatality:	No	**Inc. Report Prepared:**	
Haz Fatal Employees:	0	**HMIS Serious Incidnt:**	No
Haz Fatal Respndrs:	0	**HMIS Serious Fatality:**	No
Haz Fatal Gen Public:	0	**HMIS Serious Injury:**	No
Tot Hazmat Fatalities:	0	**HMIS Flight Plan:**	No
Non Hazmat Fatality:	No	**HMIS Serious Evacs:**	No
Non Hazmat Fatals:	0	**HMIS Major Artery:**	No
Hazmat Injury:	No	**HMIS Bulk Release:**	No
Haz Hospital Empl:	0	**HMIS Marine Pollutnt:**	No
Haz Hospital Resp:	0	**HMIS Radioactive:**	No
Haz Hosp Gen Public:	0	**HMIS Gen Pkg Type:**	OHMIR.Ref_Container.descr_txt
Haz Hosp Old Form:	0	**HMIS Container Code:**	DRUM MTL
Total Haz Hosp Inj:	0	**HMIS Container Desc:**	Metal drum
Haz Non Hosp Empl:	0	**HMIS Bulk Incident:**	No
Haz Non Hosp Resp:	0	**Undeclared Shipment:**	No

Description of Events: MR.C. KNIGHT WAS STARTING TO UNLOAD TRAILER 19-7214 IN BAY 412. AS HE OPENED THE DOOR HE NOTICED THAT THE WHOLE LOAD HAD SHIFTED AND HAD CRUSHED (1) 5 GALLON PAIL. MR.KNIGHT CLEANED UP THE SPILL AND PLACED THE DAMAGED DRUM WITH COPY OF BILL ATTACHMENT IN THE HAZARDOUS MATERIAL TRAILER. BALANCE OF ORDER WAS MOVED ONTO DESTINATION

Recommend Actions Taken:

HMIR Historical Reports

Report No:	I-1992110344	**Fed DOT Agency Nm:**	
Report Type:	A hazardous material incident	**Fed DOT Report No:**	
Date of Incident:	10/28/1992	**Report Submit Src:**	Paper
Time of Incident:	1600	**Inc Multiple Rows:**	No
Haz Class Code:	8	**Inc Non US State:**	
Hazardous Class:	CORROSIVE MATERIAL	**Mode Transport:**	Highway
Commodity Short Nm:	HYDRIODIC ACID	**Transport Phase:**	IN TRANSIT
Commodity Long Nm:	HYDRIODIC ACID	**Incident Occrrnce:**	
Trade Name:	CORROSIVE MATERIA;	**Mat Ship Approval?:**	No
ID No:	UN1787	**Mat Ship Approv No:**	
Haz Waste Ind:	No	**Undecl Hazmat Ship?:**	No
Haz Waste EPA No:		**Packaging Type:**	Non-Bulk
HMIS Tox Inhalation?:	No	**Packing Group:**	
TIH Hazard Zone:		**Carrier Reporter:**	CONSOLIDATED FREIGHTWAYS CORPORATION OF DELAWARE
Qty Released:	30	**CR Street Name:**	175 LINFIELD DR
Unit of Measure:	Liquid - Gallon	**CR City:**	MENLO PARK
What Failed:		**CR State:**	CA
What Failed Desc:		**CR Postal Code:**	94025-3750
How Failed Code:	309	**CR Non US State:**	
How Failed Desc:	Punctured	**CR Fed DOT ID:**	0
Failure Cause Code:		**CR Hazmat Reg ID:**	
Failure Cause Desc:		**CR Country:**	US
Ident. Markings:		**Shipper Name:**	STARCHEM INC
Cont1 Pkging Type:		**Shipper Street Name:**	420 W MAIN ST
Cont1 Const Mat:		**Shipper City:**	DUDLEY
Cont1 Head Type:		**Shipper State:**	MA
Cont1 Pkg Capacity:	30	**Shipper Postal:**	01571-5936
C1 Capacity UOM:	LGA	**Shipper Non US St:**	
Cont1 Pkg Amt:		**Shipper Country:**	US
C1 Pkg Amt UOM:		**Shipper Waybill:**	635-010504
Cont1 Pkg No:	2	**Ship Hazmat Reg ID:**	
C1 Pkg NO Failed:	1	**Origin City:**	DUDLEY
Cont1 Pkg Mnfctr:	NOT REPORTED BY CARRIER	**Origin State:**	MASSACHUSETTS
Cont1 Pkg Mnfct Dt:		**Origin Postal:**	01571
Cont1 Pkg Serial NO:		**Origin Non US St:**	
C1 Pkg Last Test Dt:		**Origin Country:**	US

Map Key	Number of Records	Direction	Distance (mi/ft)	Elev/Diff (ft)	Site	DB

C1 Test Const Mat:		**Destination City:**	CARSON
C1 Pkg Dsign Pres.:		**Destination State:**	CALIFORNIA
C1 Dsign Press UOM:		**Destination Postal:**	90746
C1 Pkg Shell Thick:		**Destination Non US:**	
C1 Shell Thick UOM:		**Destination Country:**	US
C1 Head Thickness:		**Cont2 Package Type:**	
C1 Head Thick UOM:		**Cont2 Const Mat:**	
C1 Pkg Srvc Pres.:		**Cont2 Pkg Capacity:**	
C1 Srvc Press UOM:		**Cont2 Capacity UOM:**	
C1 Valve/Device Fail?:	No	**Cont2 Pkg Amount:**	
C1 Device Type:		**Cont2 Pkg Amt UOM:**	
C1 Device Mnfctr:		**Cont2 Pkg No:**	
C1 Device Model:		**Cont2 Pkg No Failed:**	
NRC No:			

RAM Pkg Category:		**Haz NonHosp Public:**	0
RAM Pkg Cert.:	FALSE	**Haz NonHosp Old:**	0
RAM Pkg Cert. NBR:		**Tot Haz Non Hosp Inj:**	0
RAM Nuclide S:		**Total Hazmat Injuries:**	0
RAM Transport Index:		**Evacuation Indicator:**	No
RAM UOM:		**Public Evacuated:**	0
RAM Activity Rpted:		**Employees Evac:**	0
RAM UOM Rpted:		**Total Evacuated:**	0
RAM Activity:		**Total Evacuation Hrs:**	0
RAM Activity UOM:		**Major Artery Closed:**	No
RAM Mat Safety:		**Mjr Artery Hrs Closed:**	0
Spillage Result:	Yes	**Material Involved:**	No
Fire Result:	No	**Estimated Speed:**	0
Explosion Result:	No	**Weather Conditions:**	
Water Sewer Result:	No	**Vehicle Overturn:**	No
Gas Dispersion:	No	**Vehicle Left Roadway:**	No
Environment Damage:	No	**Passenger Aircraft:**	No
No Release Result:	No	**Cargo Baggage:**	
Fire EMS Report:	No	**Ship Non Transport:**	No
Fire EMS EMS Report:		**Ship Air First Flight:**	No
Police Report:	No	**Ship Air Subflight:**	No
Police Report No:		**Ship Init Transport:**	No
In House Cleanup:	No	**Ship Phase Transfer:**	No
Other Cleanup:	No	**Contact Name:**	ROBERT ZIMMERMAN
Damage > 500:	Yes	**Contact Title:**	ASSISTANT TERMINAL MANAGR
Material Loss:	3000	**Contact Business:**	
Carrier Damage:	0	**Contact Street:**	
Property Damage:	0	**Contact City:**	
Response Cost:	0	**Contact State:**	
Remediation Cost:	5000	**Contact Postal:**	
Damage Old Form:	0	**Contact Non US St:**	
Total Damages Amt:	8000	**Contact Country:**	US
Hazmat Fatality:	No	**Inc. Report Prepared:**	
Haz Fatal Employees:	0	**HMIS Serious Incidnt:**	No
Haz Fatal Respndrs:	0	**HMIS Serious Fatality:**	No
Haz Fatal Gen Public:	0	**HMIS Serious Injury:**	No
Tot Hazmat Fatalities:	0	**HMIS Flight Plan:**	No
Non Hazmat Fatality:	No	**HMIS Serious Evacs:**	No
Non Hazmat Fatals:	0	**HMIS Major Artery:**	No
Hazmat Injury:	No	**HMIS Bulk Release:**	No
Haz Hospital Empl:	0	**HMIS Marine Pollutnt:**	No
Haz Hospital Resp:	0	**HMIS Radioactive:**	No
Haz Hosp Gen Public:	0	**HMIS Gen Pkg Type:**	OHMIR.Ref_Container.descr_txt
Haz Hosp Old Form:	0	**HMIS Container Code:**	DRUM
Total Haz Hosp Inj:	0	**HMIS Container Desc:**	Drum - fiber metal or plastic not specified
Haz Non Hosp Empl:	0	**HMIS Bulk Incident:**	No
Haz Non Hosp Resp:	0	**Undeclared Shipment:**	No

Description of Events: SHIPMENT ARRIVED ON TAILER 17-1995 FROM CHICOPEE (CCM) MA. WHILE UNLOADING THE SHIPMENT IT WAS NOTED AS BEING WET'. THE PRODUCT WAS THEN MOVED TO OUR HAZARDOUS MATERIAL RE-COOPING AREA. PRIOR TO RELOADING THE SHIPMENT ONE OF THE DRUMS APPEARED TO HAVE BEENT HIT BY A FORKLIFT PIERCING THE DRUM CAUSING SPILLAGE. CONTAINERIZED CHEMICAL WAS CALLED. SHIPMENT WAS CLEANED UP AND DISPOSED OF BY THEM.

Recommend Actions Taken:

HMIR Historical Reports

Report No:	I-1992040441	***Fed DOT Agency Nm:***	
Report Type:	A hazardous material incident	***Fed DOT Report No:***	
Date of Incident:	04/14/1992	***Report Submit Src:***	Paper
Time of Incident:	1100	***Inc Multiple Rows:***	No
Haz Class Code:	6.1	***Inc Non US State:***	
Hazardous Class:	POISONOUS MATERIALS	***Mode Transport:***	Highway
Commodity Short Nm:	TOLUENE DIISOCYANATE	***Transport Phase:***	UNLOADING
Commodity Long Nm:	TOLUENE DIISOCYANATE	***Incident Occrrnce:***	
Trade Name:	TOLUENE DIISOCYANATE	***Mat Ship Approval?:***	No
ID No:	UN2078	***Mat Ship Approv No:***	
Haz Waste Ind:	No	***Undecl Hazmat Ship?:***	No
Haz Waste EPA No:		***Packaging Type:***	Non-Bulk
HMIS Tox Inhalation?:	No	***Packing Group:***	
TIH Hazard Zone:		***Carrier Reporter:***	CONSOLIDATED FREIGHTWAYS CORPORATION OF DELAWARE
Qty Released:	90	***CR Street Name:***	175 LINFIELD DR
Unit of Measure:	Liquid - Gallon	***CR City:***	MENLO PARK
What Failed:	103	***CR State:***	CA
What Failed Desc:	Basic Material	***CR Postal Code:***	94025-3750
How Failed Code:	309	***CR Non US State:***	
How Failed Desc:	Punctured	***CR Fed DOT ID:***	0
Failure Cause Code:		***CR Hazmat Reg ID:***	
Failure Cause Desc:		***CR Country:***	US
Ident. Markings:		***Shipper Name:***	MOBAY CHEMICAL CO
Cont1 Pkging Type:		***Shipper Street Name:***	20455 SO REEVES
Cont1 Const Mat:		***Shipper City:***	LONG BEACH
Cont1 Head Type:		***Shipper State:***	CA
Cont1 Pkg Capacity:	90	***Shipper Postal:***	90810
C1 Capacity UOM:	LGA	***Shipper Non US St:***	
Cont1 Pkg Amt:		***Shipper Country:***	US
C1 Pkg Amt UOM:		***Shipper Waybill:***	1803461-00
Cont1 Pkg No:	10	***Ship Hazmat Reg ID:***	
C1 Pkg NO Failed:	2	***Origin City:***	CARSON
Cont1 Pkg Mnfctr:	NOT REPORTED BY CARRIER	***Origin State:***	CALIFORNIA
Cont1 Pkg Mnfct Dt:		***Origin Postal:***	90810
Cont1 Pkg Serial NO:		***Origin Non US St:***	
C1 Pkg Last Test Dt:		***Origin Country:***	US
C1 Test Const Mat:		***Destination City:***	LOVELL
C1 Pkg Dsign Pres.:		***Destination State:***	WYOMING
C1 Dsign Press UOM:		***Destination Postal:***	82431
C1 Pkg Shell Thick:		***Destination Non US:***	
C1 Shell Thick UOM:		***Destination Country:***	US
C1 Head Thickness:		***Cont2 Package Type:***	
C1 Head Thick UOM:		***Cont2 Const Mat:***	
C1 Pkg Srvc Pres.:		***Cont2 Pkg Capacity:***	
C1 Srvc Press UOM:		***Cont2 Capacity UOM:***	
C1 Valve/Device Fail?:	No	***Cont2 Pkg Amount:***	
C1 Device Type:		***Cont2 Pkg Amt UOM:***	
C1 Device Mnfctr:		***Cont2 Pkg No:***	
C1 Device Model:		***Cont2 Pkg No Failed:***	
NRC No:			

RAM Pkg Category:		***Haz NonHosp Public:***	0
RAM Pkg Cert.:	FALSE	***Haz NonHosp Old:***	0
RAM Pkg Cert. NBR:		***Tot Haz Non Hosp Inj:***	13
RAM Nuclide S:		***Total Hazmat Injuries:***	14
RAM Transport Index:		***Evacuation Indicator:***	Yes
RAM UOM:		***Public Evacuated:***	0
RAM Activity Rpted:		***Employees Evac:***	0
RAM UOM Rpted:		***Total Evacuated:***	400
RAM Activity:		***Total Evacuation Hrs:***	0
RAM Activity UOM:		***Major Artery Closed:***	No
RAM Mat Safety:		***Mjr Artery Hrs Closed:***	0
Spillage Result:	Yes	***Material Involved:***	No
Fire Result:	No	***Estimated Speed:***	0
Explosion Result:	No	***Weather Conditions:***	

Water Sewer Result:	No	**Vehicle Overturn:**	No
Gas Dispersion:	No	**Vehicle Left Roadway:**	No
Environment Damage:	No	**Passenger Aircraft:**	No
No Release Result:	No	**Cargo Baggage:**	
Fire EMS Report:	No	**Ship Non Transport:**	No
Fire EMS EMS Report:		**Ship Air First Flight:**	No
Police Report:	No	**Ship Air Subflight:**	No
Police Report No:		**Ship Init Transport:**	No
In House Cleanup:	No	**Ship Phase Transfer:**	No
Other Cleanup:	No	**Contact Name:**	DAN STRONG
Damage > 500:	Yes	**Contact Title:**	ASSISTANT TERMINAL MANAGR
Material Loss:	10000	**Contact Business:**	
Carrier Damage:	50000	**Contact Street:**	
Property Damage:	0	**Contact City:**	
Response Cost:	0	**Contact State:**	
Remediation Cost:	40000	**Contact Postal:**	
Damage Old Form:	0	**Contact Non US St:**	
Total Damages Amt:	100000	**Contact Country:**	US
Hazmat Fatality:	No	**Inc. Report Prepared:**	
Haz Fatal Employees:	0	**HMIS Serious Incidnt:**	Yes
Haz Fatal Respndrs:	0	**HMIS Serious Fatality:**	No
Haz Fatal Gen Public:	0	**HMIS Serious Injury:**	Yes
Tot Hazmat Fatalities:	0	**HMIS Flight Plan:**	No
Non Hazmat Fatality:	No	**HMIS Serious Evacs:**	Yes
Non Hazmat Fatals:	0	**HMIS Major Artery:**	No
Hazmat Injury:	Yes	**HMIS Bulk Release:**	No
Haz Hospital Empl:	1	**HMIS Marine Pollutnt:**	No
Haz Hospital Resp:	0	**HMIS Radioactive:**	No
Haz Hosp Gen Public:	0	**HMIS Gen Pkg Type:**	OHMIR.Ref_Container.descr_txt
Haz Hosp Old Form:	0	**HMIS Container Code:**	DRUM MTL
Total Haz Hosp Inj:	1	**HMIS Container Desc:**	Metal drum
Haz Non Hosp Empl:	13	**HMIS Bulk Incident:**	No
Haz Non Hosp Resp:	0	**Undeclared Shipment:**	No

Description of Events: EMPLOYEE RON GRECO PUNCTURED DRUM WITH A FORKLIFT BLADE. HE BEGAN GETTING ILL AND WAS PULLED FROM THE AREA BY EMPLOYEES. THE AREA WAS EVACUATED IMMEDIATELY AND WE IDENTIFIED THE HAZARD. 911 WAS CONTACTED WHEN WE SAW MR. GRECO BECOMING ILL. THE FIRE DEPARTMENT IN CONJUNCTION WITH CONTAINERIZED CHEMICAL CONTAINED AND CLEANED UP SPILL. WASTE WAS LEFT ON SITE IN TRAILER 11-2537 WHICH INCLUDES THE 2 DAMAGED DRUM AND ALL ABSORBENT WASTE MATERIAL. TRAILER 15-0348 THE UNDERCARRIAGE WAS SPRAYED WITH NEUTRALIZER. INCIDENT WAS CAUSED BY EMPLOYEE NEGLIGENCE IN CARRYING OUT HIS DUTIES. NATIONAL RESPONSE CENTER WAS NOTIFIED OSHA WAS ON THE SCENE CONTAINERIZED CHEMICAL REMAINS IN CHARGE OF ALL SITE CLEAN-UP.

Recommend Actions Taken:

HMIR Historical Reports

Report No:	I-1991010463	**Fed DOT Agency Nm:**	
Report Type:	A hazardous material incident	**Fed DOT Report No:**	
Date of Incident:	01/05/1991	**Report Submit Src:**	Paper
Time of Incident:	0745	**Inc Multiple Rows:**	No
Haz Class Code:	8	**Inc Non US State:**	
Hazardous Class:	CORROSIVE MATERIAL	**Mode Transport:**	Highway
Commodity Short Nm:	HYDROCHLORIC ACID SOLUT	**Transport Phase:**	UNLOADING
Commodity Long Nm:	HYDROCHLORIC ACID SOLUTION	**Incident Occrrnce:**	
Trade Name:		**Mat Ship Approval?:**	No
ID No:	UN1789	**Mat Ship Approv No:**	E6637
Haz Waste Ind:	No	**Undecl Hazmat Ship?:**	No
Haz Waste EPA No:		**Packaging Type:**	Non-Bulk
HMIS Tox Inhalation?:	No	**Packing Group:**	
TIH Hazard Zone:		**Carrier Reporter:**	CONSOLIDATED FREIGHTWAYS CORPORATION OF DELAWARE
Qty Released:	15	**CR Street Name:**	175 LINFIELD DR
Unit of Measure:	Liquid - Gallon	**CR City:**	MENLO PARK
What Failed:	109;	**CR State:**	CA
What Failed Desc:	Closure (e.g. Cap Top or Plug);	**CR Postal Code:**	94025-3750
How Failed Code:	;	**CR Non US State:**	
How Failed Desc:	;	**CR Fed DOT ID:**	0
Failure Cause Code:	517; 524	**CR Hazmat Reg ID:**	

Map Key	Number of Records	Direction	Distance (mi/ft)	Elev/Diff (ft)	Site	DB

Failure Cause Desc:	Improper Preparation for Transportation; Incompatible Product	***CR Country:***	US
Ident. Markings:		***Shipper Name:***	VWR SCIENTIFIC PRODUCTS CORP
Cont1 Pkging Type:		***Shipper Street Name:***	16290 SHOEMAKER AVE
Cont1 Const Mat:		***Shipper City:***	CERRITOS
Cont1 Head Type:		***Shipper State:***	CA
Cont1 Pkg Capacity:	55	***Shipper Postal:***	90703-2241
C1 Capacity UOM:	LGA	***Shipper Non US St:***	
Cont1 Pkg Amt:		***Shipper Country:***	US
C1 Pkg Amt UOM:		***Shipper Waybill:***	PRO 496-315855
Cont1 Pkg No:	3	***Ship Hazmat Reg ID:***	
C1 Pkg NO Failed:	1	***Origin City:***	CERRITOS
Cont1 Pkg Mnfctr:	NOT REPORTED BY CARRIER	***Origin State:***	CALIFORNIA
Cont1 Pkg Mnfct Dt:		***Origin Postal:***	90701
Cont1 Pkg Serial NO:		***Origin Non US St:***	
C1 Pkg Last Test Dt:		***Origin Country:***	US
C1 Test Const Mat:		***Destination City:***	CINCINNATI
C1 Pkg Dsign Pres.:		***Destination State:***	OHIO
C1 Dsign Press UOM:		***Destination Postal:***	45212
C1 Pkg Shell Thick:		***Destination Non US:***	
C1 Shell Thick UOM:		***Destination Country:***	US
C1 Head Thickness:		***Cont2 Package Type:***	
C1 Head Thick UOM:		***Cont2 Const Mat:***	
C1 Pkg Srvc Pres.:		***Cont2 Pkg Capacity:***	
C1 Srvc Press UOM:		***Cont2 Capacity UOM:***	
C1 Valve/Device Fail?:	No	***Cont2 Pkg Amount:***	
C1 Device Type:		***Cont2 Pkg Amt UOM:***	
C1 Device Mnfctr:		***Cont2 Pkg No:***	
C1 Device Model:		***Cont2 Pkg No Failed:***	
NRC No:			

RAM Pkg Category:		***Haz NonHosp Public:***	0
RAM Pkg Cert.:	FALSE	***Haz NonHosp Old:***	0
RAM Pkg Cert. NBR:		***Tot Haz Non Hosp Inj:***	0
RAM Nuclide S:		***Total Hazmat Injuries:***	0
RAM Transport Index:		***Evacuation Indicator:***	No
RAM UOM:		***Public Evacuated:***	0
RAM Activity Rpted:		***Employees Evac:***	0
RAM UOM Rpted:		***Total Evacuated:***	0
RAM Activity:		***Total Evacuation Hrs:***	0
RAM Activity UOM:		***Major Artery Closed:***	No
RAM Mat Safety:		***Mjr Artery Hrs Closed:***	0
Spillage Result:	Yes	***Material Involved:***	No
Fire Result:	No	***Estimated Speed:***	0
Explosion Result:	No	***Weather Conditions:***	
Water Sewer Result:	No	***Vehicle Overturn:***	No
Gas Dispersion:	No	***Vehicle Left Roadway:***	No
Environment Damage:	No	***Passenger Aircraft:***	No
No Release Result:	No	***Cargo Baggage:***	
Fire EMS Report:	No	***Ship Non Transport:***	No
Fire EMS EMS Report:		***Ship Air First Flight:***	No
Police Report:	No	***Ship Air Subflight:***	No
Police Report No:		***Ship Init Transport:***	No
In House Cleanup:	No	***Ship Phase Transfer:***	No
Other Cleanup:	No	***Contact Name:***	LARRY BAKERS
Damage > 500:	Yes	***Contact Title:***	FREIGHT OPER MANAGER
Material Loss:	0	***Contact Business:***	
Carrier Damage:	0	***Contact Street:***	
Property Damage:	0	***Contact City:***	
Response Cost:	0	***Contact State:***	
Remediation Cost:	1000	***Contact Postal:***	
Damage Old Form:	0	***Contact Non US St:***	
Total Damages Amt:	1000	***Contact Country:***	US
Hazmat Fatality:	No	***Inc. Report Prepared:***	
Haz Fatal Employees:	0	***HMIS Serious Incidnt:***	No
Haz Fatal Respndrs:	0	***HMIS Serious Fatality:***	No
Haz Fatal Gen Public:	0	***HMIS Serious Injury:***	No
Tot Hazmat Fatalities:	0	***HMIS Flight Plan:***	No
Non Hazmat Fatality:	No	***HMIS Serious Evacs:***	No

Non Hazmat Fatals:	0	**HMIS Major Artery:**	No
Hazmat Injury:	No	**HMIS Bulk Release:**	No
Haz Hospital Empl:	0	**HMIS Marine Pollutnt:**	No
Haz Hospital Resp:	0	**HMIS Radioactive:**	No
Haz Hosp Gen Public:	0	**HMIS Gen Pkg Type:**	OHMIR.Ref_Container.descr_txt
Haz Hosp Old Form:	0	**HMIS Container Code:**	34
Total Haz Hosp Inj:	0	**HMIS Container Desc:**	Reusable molded polyethylene container without overpack RHNA*
Haz Non Hosp Empl:	0	**HMIS Bulk Incident:**	No
Haz Non Hosp Resp:	0	**Undeclared Shipment:**	No

Description of Events: AT APPROX. 0600 HRS. ON 1/5/91 TRAILER 15-1554 X SFS WAS BROUGHT TO DOCK TO STRIP. AT APPROX. 0730 HRS. DOCKWORKER C. KNIGHT DISCOVERED 3 DRUMS ON A PALLET. PALLET BROKE DURING TRANSIT CAUSING 1 DRUM TO TILT CAUSING APPROX. 1.5 GALLONS TO SPILL ON PALLET & FLOOR OF TRAILER. AFTER PLACING DRUMS ON DOCK THEY BEGAN TO SMOKE. AT THIS TIME I NOTIFIED CHEM-TREC WHO NOTIFIED SHIPPER. AFTER TALKING TO SHIPPER I NOTIFIED CONTAINERIZED CHEMICAL DISPOSAL CO. TO CLEAN UP SPILL. IT IS CF POLICY THAT CARDBOARD BE PLACED ON TRAILER FLOOR. DRUMS THEN PLACED ON CARDBOARD NOT ON WOODEN PALLET. (SEE ATTACHED). DESIGNATED FACILITY: U.S. POLLUTION CONTROL-GRASSY MOUNTAIN FACILITY 3 MI EAST 7 MI NORTH OF KNOLLS EXIT 41-I80 TOOELE COUNTY CLIVE UT

Recommend Actions Taken:

HMIR Historical Reports

Report No:	I-1996040756	**Fed DOT Agency Nm:**	
Report Type:	A hazardous material incident	**Fed DOT Report No:**	
Date of Incident:	03/20/1996	**Report Submit Src:**	Paper
Time of Incident:	0100	**Inc Multiple Rows:**	No
Haz Class Code:	6.1	**Inc Non US State:**	
Hazardous Class:	POISONOUS MATERIALS	**Mode Transport:**	Highway
Commodity Short Nm:	RESORCINOL	**Transport Phase:**	UNLOADING
Commodity Long Nm:	RESORCINOL	**Incident Occrrnce:**	
Trade Name:	RESORCINOL	**Mat Ship Approval?:**	No
ID No:	UN2876	**Mat Ship Approv No:**	
Haz Waste Ind:	No	**Undecl Hazmat Ship?:**	No
Haz Waste EPA No:		**Packaging Type:**	Non-Bulk
HMIS Tox Inhalation?:	No	**Packing Group:**	
TIH Hazard Zone:		**Carrier Reporter:**	CONSOLIDATED FREIGHTWAYS CORPORATION OF DELAWARE
Qty Released:	0.25	**CR Street Name:**	175 LINFIELD DR
Unit of Measure:	Solid - Pound	**CR City:**	MENLO PARK
What Failed:	103	**CR State:**	CA
What Failed Desc:	Basic Material	**CR Postal Code:**	94025-3750
How Failed Code:	309	**CR Non US State:**	
How Failed Desc:	Punctured	**CR Fed DOT ID:**	0
Failure Cause Code:	517	**CR Hazmat Reg ID:**	
Failure Cause Desc:	Improper Preparation for Transportation	**CR Country:**	US
Ident. Markings:		**Shipper Name:**	KOCH INDUSTRIES INC.
Cont1 Pkging Type:		**Shipper Street Name:**	2665 HIGHWAY 99 N
Cont1 Const Mat:		**Shipper City:**	EUGENE
Cont1 Head Type:		**Shipper State:**	OR
Cont1 Pkg Capacity:	3.4375	**Shipper Postal:**	97402-9764
C1 Capacity UOM:	SLB	**Shipper Non US St:**	
Cont1 Pkg Amt:		**Shipper Country:**	US
C1 Pkg Amt UOM:		**Shipper Waybill:**	222451880 31896
Cont1 Pkg No:	7	**Ship Hazmat Reg ID:**	
C1 Pkg NO Failed:	1	**Origin City:**	EUGENE
Cont1 Pkg Mnfctr:	NOT REPORTED BY CARRIER	**Origin State:**	OREGON
Cont1 Pkg Mnfct Dt:		**Origin Postal:**	97402
Cont1 Pkg Serial NO:		**Origin Non US St:**	
C1 Pkg Last Test Dt:		**Origin Country:**	US
C1 Test Const Mat:		**Destination City:**	PHOENIX
C1 Pkg Dsign Pres.:		**Destination State:**	ARIZONA
C1 Dsign Press UOM:		**Destination Postal:**	85043
C1 Pkg Shell Thick:		**Destination Non US:**	
C1 Shell Thick UOM:		**Destination Country:**	US
C1 Head Thickness:		**Cont2 Package Type:**	
C1 Head Thick UOM:		**Cont2 Const Mat:**	
C1 Pkg Srvc Pres.:		**Cont2 Pkg Capacity:**	

C1 Srvc Press UOM:		**Cont2 Capacity UOM:**	
C1 Valve/Device Fail?:	No	**Cont2 Pkg Amount:**	
C1 Device Type:		**Cont2 Pkg Amt UOM:**	
C1 Device Mnfctr:		**Cont2 Pkg No:**	
C1 Device Model:		**Cont2 Pkg No Failed:**	
NRC No:			
RAM Pkg Category:		**Haz NonHosp Public:**	0
RAM Pkg Cert.:	FALSE	**Haz NonHosp Old:**	0
RAM Pkg Cert. NBR:		**Tot Haz Non Hosp Inj:**	0
RAM Nuclide S:		**Total Hazmat Injuries:**	0
RAM Transport Index:		**Evacuation Indicator:**	No
RAM UOM:		**Public Evacuated:**	0
RAM Activity Rpted:		**Employees Evac:**	0
RAM UOM Rpted:		**Total Evacuated:**	0
RAM Activity:		**Total Evacuation Hrs:**	0
RAM Activity UOM:		**Major Artery Closed:**	No
RAM Mat Safety:		**Mjr Artery Hrs Closed:**	0
Spillage Result:	Yes	**Material Involved:**	No
Fire Result:	No	**Estimated Speed:**	0
Explosion Result:	No	**Weather Conditions:**	
Water Sewer Result:	No	**Vehicle Overturn:**	No
Gas Dispersion:	No	**Vehicle Left Roadway:**	No
Environment Damage:	No	**Passenger Aircraft:**	No
No Release Result:	No	**Cargo Baggage:**	
Fire EMS Report:	No	**Ship Non Transport:**	No
Fire EMS EMS Report:		**Ship Air First Flight:**	No
Police Report:	No	**Ship Air Subflight:**	No
Police Report No:		**Ship Init Transport:**	No
In House Cleanup:	No	**Ship Phase Transfer:**	No
Other Cleanup:	No	**Contact Name:**	KELLY KHOURI
Damage > 500:	Yes	**Contact Title:**	FREIGHT OPERATIONS MGR
Material Loss:	200	**Contact Business:**	
Carrier Damage:	0	**Contact Street:**	
Property Damage:	0	**Contact City:**	
Response Cost:	0	**Contact State:**	
Remediation Cost:	2000	**Contact Postal:**	
Damage Old Form:	0	**Contact Non US St:**	
Total Damages Amt:	2200	**Contact Country:**	US
Hazmat Fatality:	No	**Inc. Report Prepared:**	
Haz Fatal Employees:	0	**HMIS Serious Incidnt:**	No
Haz Fatal Respndrs:	0	**HMIS Serious Fatality:**	No
Haz Fatal Gen Public:	0	**HMIS Serious Injury:**	No
Tot Hazmat Fatalities:	0	**HMIS Flight Plan:**	No
Non Hazmat Fatality:	No	**HMIS Serious Evacs:**	No
Non Hazmat Fatals:	0	**HMIS Major Artery:**	No
Hazmat Injury:	No	**HMIS Bulk Release:**	No
Haz Hospital Empl:	0	**HMIS Marine Pollutnt:**	No
Haz Hospital Resp:	0	**HMIS Radioactive:**	No
Haz Hosp Gen Public:	0	**HMIS Gen Pkg Type:**	OHMIR.Ref_Container.descr_txt
Haz Hosp Old Form:	0	**HMIS Container Code:**	BAG PPR
Total Haz Hosp Inj:	0	**HMIS Container Desc:**	Paper bag (cont1 for solid materials)
Haz Non Hosp Empl:	0	**HMIS Bulk Incident:**	No
Haz Non Hosp Resp:	0	**Undeclared Shipment:**	No

Description of Events: UPON OPENING THE TRAILER DOOR 19-1879 ONE BAG WAS FOUND TO BE TORN AND CONTENTS WERE SPILLED ON THE FLOOR. CONSOLIDATED WASTE WAS CALLED AND THEY RECOOPERED AND CLEANED UP SPILL.

Recommend Actions Taken:

HMIR Historical Reports

Report No:	I-1994060860	**Fed DOT Agency Nm:**	
Report Type:	A hazardous material incident	**Fed DOT Report No:**	
Date of Incident:	05/28/1994	**Report Submit Src:**	Paper
Time of Incident:	0530	**Inc Multiple Rows:**	No
Haz Class Code:	6.1	**Inc Non US State:**	
Hazardous Class:	POISONOUS MATERIALS	**Mode Transport:**	Highway
Commodity Short Nm:	CRESYLIC ACID	**Transport Phase:**	UNLOADING

Map Key	Number of Records	Direction	Distance (mi/ft)	Elev/Diff (ft)	Site	DB

Commodity Long Nm:	CRESYLIC ACID	**Incident Occrrnce:**	
Trade Name:	CRESYLIC ACID	**Mat Ship Approval?:**	No
ID No:	UN2022	**Mat Ship Approv No:**	
Haz Waste Ind:	No	**Undecl Hazmat Ship?:**	No
Haz Waste EPA No:		**Packaging Type:**	Non-Bulk
HMIS Tox Inhalation?:	No	**Packing Group:**	
TIH Hazard Zone:		**Carrier Reporter:**	CONSOLIDATED FREIGHTWAYS CORPORATION OF DELAWARE
Qty Released:	1.50	**CR Street Name:**	175 LINFIELD DR
Unit of Measure:	Liquid - Gallon	**CR City:**	MENLO PARK
What Failed:	103	**CR State:**	CA
What Failed Desc:	Basic Material	**CR Postal Code:**	94025-3750
How Failed Code:	309	**CR Non US State:**	
How Failed Desc:	Punctured	**CR Fed DOT ID:**	0
Failure Cause Code:	517	**CR Hazmat Reg ID:**	
Failure Cause Desc:	Improper Preparation for Transportation	**CR Country:**	US
Ident. Markings:		**Shipper Name:**	SI GROUP INC.
Cont1 Pkging Type:		**Shipper Street Name:**	2750 BALLTOWN RD
Cont1 Const Mat:		**Shipper City:**	SCHENECTADY
Cont1 Head Type:		**Shipper State:**	NY
Cont1 Pkg Capacity:	55	**Shipper Postal:**	12309-1006
C1 Capacity UOM:	LGA	**Shipper Non US St:**	
Cont1 Pkg Amt:		**Shipper Country:**	US
C1 Pkg Amt UOM:		**Shipper Waybill:**	804-283200
Cont1 Pkg No:	1	**Ship Hazmat Reg ID:**	
C1 Pkg NO Failed:	1	**Origin City:**	SCHENECTADY
Cont1 Pkg Mnfctr:	NOT REPORTED BY CARRIER	**Origin State:**	NEW YORK
Cont1 Pkg Mnfct Dt:		**Origin Postal:**	12301
Cont1 Pkg Serial NO:		**Origin Non US St:**	
C1 Pkg Last Test Dt:		**Origin Country:**	US
C1 Test Const Mat:		**Destination City:**	NORTHRIDGE
C1 Pkg Dsign Pres.:		**Destination State:**	CALIFORNIA
C1 Dsign Press UOM:		**Destination Postal:**	91329
C1 Pkg Shell Thick:		**Destination Non US:**	
C1 Shell Thick UOM:		**Destination Country:**	US
C1 Head Thickness:		**Cont2 Package Type:**	
C1 Head Thick UOM:		**Cont2 Const Mat:**	
C1 Pkg Srvc Pres.:		**Cont2 Pkg Capacity:**	
C1 Srvc Press UOM:		**Cont2 Capacity UOM:**	
C1 Valve/Device Fail?:	No	**Cont2 Pkg Amount:**	
C1 Device Type:		**Cont2 Pkg Amt UOM:**	
C1 Device Mnfctr:		**Cont2 Pkg No:**	
C1 Device Model:		**Cont2 Pkg No Failed:**	
NRC No:			

RAM Pkg Category:		**Haz NonHosp Public:**	0
RAM Pkg Cert.:	FALSE	**Haz NonHosp Old:**	0
RAM Pkg Cert. NBR:		**Tot Haz Non Hosp Inj:**	0
RAM Nuclide S:		**Total Hazmat Injuries:**	0
RAM Transport Index:		**Evacuation Indicator:**	No
RAM UOM:		**Public Evacuated:**	0
RAM Activity Rpted:		**Employees Evac:**	0
RAM UOM Rpted:		**Total Evacuated:**	0
RAM Activity:		**Total Evacuation Hrs:**	0
RAM Activity UOM:		**Major Artery Closed:**	No
RAM Mat Safety:		**Mjr Artery Hrs Closed:**	0
Spillage Result:	Yes	**Material Involved:**	No
Fire Result:	No	**Estimated Speed:**	0
Explosion Result:	No	**Weather Conditions:**	
Water Sewer Result:	No	**Vehicle Overturn:**	No
Gas Dispersion:	No	**Vehicle Left Roadway:**	No
Environment Damage:	No	**Passenger Aircraft:**	No
No Release Result:	No	**Cargo Baggage:**	
Fire EMS Report:	No	**Ship Non Transport:**	No
Fire EMS EMS Report:		**Ship Air First Flight:**	No
Police Report:	No	**Ship Air Subflight:**	No
Police Report No:		**Ship Init Transport:**	No
In House Cleanup:	No	**Ship Phase Transfer:**	No
Other Cleanup:	No	**Contact Name:**	DAVID E GRAY

Damage > 500:	Yes	**Contact Title:**	FREIGHT OPERATIONS MGR
Material Loss:	500	**Contact Business:**	
Carrier Damage:	0	**Contact Street:**	
Property Damage:	0	**Contact City:**	
Response Cost:	0	**Contact State:**	
Remediation Cost:	800	**Contact Postal:**	
Damage Old Form:	0	**Contact Non US St:**	
Total Damages Amt:	1300	**Contact Country:**	US
Hazmat Fatality:	No	**Inc. Report Prepared:**	
Haz Fatal Employees:	0	**HMIS Serious Incidnt:**	No
Haz Fatal Respndrs:	0	**HMIS Serious Fatality:**	No
Haz Fatal Gen Public:	0	**HMIS Serious Injury:**	No
Tot Hazmat Fatalities:	0	**HMIS Flight Plan:**	No
Non Hazmat Fatality:	No	**HMIS Serious Evacs:**	No
Non Hazmat Fatals:	0	**HMIS Major Artery:**	No
Hazmat Injury:	No	**HMIS Bulk Release:**	No
Haz Hospital Empl:	0	**HMIS Marine Pollutnt:**	No
Haz Hospital Resp:	0	**HMIS Radioactive:**	No
Haz Hosp Gen Public:	0	**HMIS Gen Pkg Type:**	OHMIR.Ref_Container.descr_txt
Haz Hosp Old Form:	0	**HMIS Container Code:**	DRUM MTL
Total Haz Hosp Inj:	0	**HMIS Container Desc:**	Metal drum
Haz Non Hosp Empl:	0	**HMIS Bulk Incident:**	No
Haz Non Hosp Resp:	0	**Undeclared Shipment:**	No

Description of Events: TRAILER 19-4104 FROM POCONO PA. ARRIVED AT MIRA LOMA CA. ON 5/28/94. TRAILER STOPPED AT FLAGSTAFF AZ. AND SHIPMENT RE-COOPERED INTO OVERPACK DRUM. UPON UNLOADING THIS TRAILER AT THE 403 BAY FOUND SHIPMENT ON TRAILER TO HAVE VERY BAD ODOR. SET TRAILER IN THE DIRT AND CALLED CONTAINERIZED CHEMICAL FOR CLEAN UP. THEY ARRIVED CLEANED UP. THEY ARRIVED CLEANED UP SHIPMENT AND DISPOSED OF. CALL WAS MADE TO THE RIVERSIDE COUNTY HEALTH DEPARTMENT AND THERE WAS NO ANSWER. LEAKAGE DAMAGED 2 OTHER SHIPMENTS PROS394-456392 AND 877-404721. 8 CASES ALL TOGETHER WERE DESTROYED AND REMOVED BY CONTAINERIZED CHEMICAL.

Recommend Actions Taken:

HMIR Historical Reports

Report No:	I-1993120657	**Fed DOT Agency Nm:**	
Report Type:	A hazardous material incident	**Fed DOT Report No:**	
Date of Incident:	11/22/1993	**Report Submit Src:**	Paper
Time of Incident:	1800	**Inc Multiple Rows:**	No
Haz Class Code:	6.1	**Inc Non US State:**	
Hazardous Class:	POISONOUS MATERIALS	**Mode Transport:**	Highway
Commodity Short Nm:	ORGANOTIN PESTICIDES LI	**Transport Phase:**	UNLOADING
Commodity Long Nm:	ORGANOTIN PESTICIDES LIQUID TOXIC	**Incident Occrrnce:**	
Trade Name:	DIPHENLYMETHANE	**Mat Ship Approval?:**	No
ID No:	UN3020	**Mat Ship Approv No:**	
Haz Waste Ind:	No	**Undecl Hazmat Ship?:**	No
Haz Waste EPA No:		**Packaging Type:**	Non-Bulk
HMIS Tox Inhalation?:	No	**Packing Group:**	
TIH Hazard Zone:		**Carrier Reporter:**	CONSOLIDATED FREIGHTWAYS CORPORATION OF DELAWARE
Qty Released:	0.25	**CR Street Name:**	175 LINFIELD DR
Unit of Measure:	Liquid - Gallon	**CR City:**	MENLO PARK
What Failed:	109	**CR State:**	CA
What Failed Desc:	Closure (e.g. Cap Top or Plug)	**CR Postal Code:**	94025-3750
How Failed Code:		**CR Non US State:**	
How Failed Desc:		**CR Fed DOT ID:**	0
Failure Cause Code:	526	**CR Hazmat Reg ID:**	
Failure Cause Desc:	Loose Closure Component or Device	**CR Country:**	US
Ident. Markings:		**Shipper Name:**	PILGRIM'S PRIDE CORPORATION
Cont1 Pkging Type:		**Shipper Street Name:**	14377 MEAD ST
Cont1 Const Mat:		**Shipper City:**	BERTHOUD
Cont1 Head Type:		**Shipper State:**	CO
Cont1 Pkg Capacity:	55	**Shipper Postal:**	80513
C1 Capacity UOM:	LGA	**Shipper Non US St:**	
Cont1 Pkg Amt:		**Shipper Country:**	US
C1 Pkg Amt UOM:		**Shipper Waybill:**	877-218543
Cont1 Pkg No:	10	**Ship Hazmat Reg ID:**	
C1 Pkg NO Failed:	4	**Origin City:**	LONGMONT

Cont1 Pkg Mnfctr:	NOT REPORTED BY CARRIER	**Origin State:**	COLORADO
Cont1 Pkg Mnfct Dt:		**Origin Postal:**	80501
Cont1 Pkg Serial NO:		**Origin Non US St:**	
C1 Pkg Last Test Dt:		**Origin Country:**	US
C1 Test Const Mat:		**Destination City:**	ORANGE
C1 Pkg Dsign Pres.:		**Destination State:**	CALIFORNIA
C1 Dsign Press UOM:		**Destination Postal:**	
C1 Pkg Shell Thick:		**Destination Non US:**	
C1 Shell Thick UOM:		**Destination Country:**	US
C1 Head Thickness:		**Cont2 Package Type:**	
C1 Head Thick UOM:		**Cont2 Const Mat:**	
C1 Pkg Srvc Pres.:		**Cont2 Pkg Capacity:**	
C1 Srvc Press UOM:		**Cont2 Capacity UOM:**	
C1 Valve/Device Fail?:	No	**Cont2 Pkg Amount:**	
C1 Device Type:		**Cont2 Pkg Amt UOM:**	
C1 Device Mnfctr:		**Cont2 Pkg No:**	
C1 Device Model:		**Cont2 Pkg No Failed:**	
NRC No:			

RAM Pkg Category:		**Haz NonHosp Public:**	0
RAM Pkg Cert.:	FALSE	**Haz NonHosp Old:**	0
RAM Pkg Cert. NBR:		**Tot Haz Non Hosp Inj:**	0
RAM Nuclide S:		**Total Hazmat Injuries:**	0
RAM Transport Index:		**Evacuation Indicator:**	No
RAM UOM:		**Public Evacuated:**	0
RAM Activity Rpted:		**Employees Evac:**	0
RAM UOM Rpted:		**Total Evacuated:**	0
RAM Activity:		**Total Evacuation Hrs:**	0
RAM Activity UOM:		**Major Artery Closed:**	No
RAM Mat Safety:		**Mjr Artery Hrs Closed:**	0
Spillage Result:	Yes	**Material Involved:**	No
Fire Result:	No	**Estimated Speed:**	0
Explosion Result:	No	**Weather Conditions:**	
Water Sewer Result:	No	**Vehicle Overturn:**	No
Gas Dispersion:	No	**Vehicle Left Roadway:**	No
Environment Damage:	No	**Passenger Aircraft:**	No
No Release Result:	No	**Cargo Baggage:**	
Fire EMS Report:	No	**Ship Non Transport:**	No
Fire EMS EMS Report:		**Ship Air First Flight:**	No
Police Report:	No	**Ship Air Subflight:**	No
Police Report No:		**Ship Init Transport:**	No
In House Cleanup:	No	**Ship Phase Transfer:**	No
Other Cleanup:	No	**Contact Name:**	ROVERT ZIMMERMAN
Damage > 500:	Yes	**Contact Title:**	ASSISTANT TERMINAL MANAGE
Material Loss:	200	**Contact Business:**	
Carrier Damage:	0	**Contact Street:**	
Property Damage:	0	**Contact City:**	
Response Cost:	0	**Contact State:**	
Remediation Cost:	1100	**Contact Postal:**	
Damage Old Form:	0	**Contact Non US St:**	
Total Damages Amt:	1300	**Contact Country:**	US
Hazmat Fatality:	No	**Inc. Report Prepared:**	
Haz Fatal Employees:	0	**HMIS Serious Incidnt:**	No
Haz Fatal Respndrs:	0	**HMIS Serious Fatality:**	No
Haz Fatal Gen Public:	0	**HMIS Serious Injury:**	No
Tot Hazmat Fatalities:	0	**HMIS Flight Plan:**	No
Non Hazmat Fatality:	No	**HMIS Serious Evacs:**	No
Non Hazmat Fatals:	0	**HMIS Major Artery:**	No
Hazmat Injury:	No	**HMIS Bulk Release:**	No
Haz Hospital Empl:	0	**HMIS Marine Pollutnt:**	No
Haz Hospital Resp:	0	**HMIS Radioactive:**	No
Haz Hosp Gen Public:	0	**HMIS Gen Pkg Type:**	OHMIR.Ref_Container.descr_txt
Haz Hosp Old Form:	0	**HMIS Container Code:**	DRUM
Total Haz Hosp Inj:	0	**HMIS Container Desc:**	Drum - fiber metal or plastic not specified
Haz Non Hosp Empl:	0	**HMIS Bulk Incident:**	No
Haz Non Hosp Resp:	0	**Undeclared Shipment:**	No

Description of Events: PRODUCT (LIQUID) WAS ONLY ON TOP OF DRUMS. PRODUCT WAS LEAKING FROM THE BUNG. CONTAINERIZED CHEMICAL WAS CALLEY. THEY REFASTENED THE BUNGS AND CLEANED UP AND DISPOSED OF PRODUCT.

Recommend Actions Taken:

HMIR Historical Reports

Report No:	I-1997060898	**Fed DOT Agency Nm:**	
Report Type:	A hazardous material incident	**Fed DOT Report No:**	
Date of Incident:	05/15/1997	**Report Submit Src:**	Paper
Time of Incident:	2300	**Inc Multiple Rows:**	No
Haz Class Code:	8	**Inc Non US State:**	
Hazardous Class:	CORROSIVE MATERIAL	**Mode Transport:**	Highway
Commodity Short Nm:	CORROSIVE LIQUIDS N.O.S.	**Transport Phase:**	UNLOADING
Commodity Long Nm:	CORROSIVE LIQUIDS N.O.S.	**Incident Occrrnce:**	
Trade Name:	NITRIC ACID FERRIC	**Mat Ship Approval?:**	No
ID No:	UN1760	**Mat Ship Approv No:**	
Haz Waste Ind:	No	**Undecl Hazmat Ship?:**	No
Haz Waste EPA No:		**Packaging Type:**	Non-Bulk
HMIS Tox Inhalation?:	No	**Packing Group:**	
TIH Hazard Zone:		**Carrier Reporter:**	CONSOLIDATED FREIGHTWAYS CORPORATION OF DELAWARE
Qty Released:	1	**CR Street Name:**	175 LINFIELD DR
Unit of Measure:	Liquid - Gallon	**CR City:**	MENLO PARK
What Failed:	103	**CR State:**	CA
What Failed Desc:	Basic Material	**CR Postal Code:**	94025-3750
How Failed Code:	309	**CR Non US State:**	
How Failed Desc:	Punctured	**CR Fed DOT ID:**	0
Failure Cause Code:		**CR Hazmat Reg ID:**	
Failure Cause Desc:		**CR Country:**	US
Ident. Markings:		**Shipper Name:**	BRENT AMERICA INC
Cont1 Pkging Type:		**Shipper Street Name:**	16961 KNOTT AVE
Cont1 Const Mat:		**Shipper City:**	LA MIRADA
Cont1 Head Type:		**Shipper State:**	CA
Cont1 Pkg Capacity:	55	**Shipper Postal:**	90638-6070
C1 Capacity UOM:	LGA	**Shipper Non US St:**	
Cont1 Pkg Amt:		**Shipper Country:**	US
C1 Pkg Amt UOM:		**Shipper Waybill:**	282347074
Cont1 Pkg No:	12	**Ship Hazmat Reg ID:**	
C1 Pkg NO Failed:	1	**Origin City:**	LA MIRADA
Cont1 Pkg Mnfctr:	NOT REPORTED BY CARRIER	**Origin State:**	CALIFORNIA
Cont1 Pkg Mnfct Dt:		**Origin Postal:**	90638
Cont1 Pkg Serial NO:		**Origin Non US St:**	
C1 Pkg Last Test Dt:		**Origin Country:**	US
C1 Test Const Mat:		**Destination City:**	JOHNSON CITY
C1 Pkg Dsign Pres.:		**Destination State:**	TENNESSEE
C1 Dsign Press UOM:		**Destination Postal:**	37601
C1 Pkg Shell Thick:		**Destination Non US:**	
C1 Shell Thick UOM:		**Destination Country:**	US
C1 Head Thickness:		**Cont2 Package Type:**	
C1 Head Thick UOM:		**Cont2 Const Mat:**	
C1 Pkg Srvc Pres.:		**Cont2 Pkg Capacity:**	
C1 Srvc Press UOM:		**Cont2 Capacity UOM:**	
C1 Valve/Device Fail?:	No	**Cont2 Pkg Amount:**	
C1 Device Type:		**Cont2 Pkg Amt UOM:**	
C1 Device Mnfctr:		**Cont2 Pkg No:**	
C1 Device Model:		**Cont2 Pkg No Failed:**	
NRC No:			

RAM Pkg Category:		**Haz NonHosp Public:**	0
RAM Pkg Cert.:	FALSE	**Haz NonHosp Old:**	0
RAM Pkg Cert. NBR:		**Tot Haz Non Hosp Inj:**	0
RAM Nuclide S:		**Total Hazmat Injuries:**	0
RAM Transport Index:		**Evacuation Indicator:**	No
RAM UOM:		**Public Evacuated:**	0
RAM Activity Rpted:		**Employees Evac:**	0
RAM UOM Rpted:		**Total Evacuated:**	0
RAM Activity:		**Total Evacuation Hrs:**	0
RAM Activity UOM:		**Major Artery Closed:**	No
RAM Mat Safety:		**Mjr Artery Hrs Closed:**	0
Spillage Result:	Yes	**Material Involved:**	No

Fire Result:	No	**Estimated Speed:**	0
Explosion Result:	No	**Weather Conditions:**	
Water Sewer Result:	No	**Vehicle Overturn:**	No
Gas Dispersion:	No	**Vehicle Left Roadway:**	No
Environment Damage:	No	**Passenger Aircraft:**	No
No Release Result:	No	**Cargo Baggage:**	
Fire EMS Report:	No	**Ship Non Transport:**	No
Fire EMS EMS Report:		**Ship Air First Flight:**	No
Police Report:	No	**Ship Air Subflight:**	No
Police Report No:		**Ship Init Transport:**	No
In House Cleanup:	No	**Ship Phase Transfer:**	No
Other Cleanup:	No	**Contact Name:**	TIM SAVAGE
Damage > 500:	No	**Contact Title:**	FREIGHT OPERATIONS MGR
Material Loss:	100	**Contact Business:**	
Carrier Damage:	0	**Contact Street:**	
Property Damage:	0	**Contact City:**	
Response Cost:	0	**Contact State:**	
Remediation Cost:	400	**Contact Postal:**	
Damage Old Form:	0	**Contact Non US St:**	
Total Damages Amt:	500	**Contact Country:**	US
Hazmat Fatality:	No	**Inc. Report Prepared:**	
Haz Fatal Employees:	0	**HMIS Serious Incidnt:**	No
Haz Fatal Respndrs:	0	**HMIS Serious Fatality:**	No
Haz Fatal Gen Public:	0	**HMIS Serious Injury:**	No
Tot Hazmat Fatalities:	0	**HMIS Flight Plan:**	No
Non Hazmat Fatality:	No	**HMIS Serious Evacs:**	No
Non Hazmat Fatals:	0	**HMIS Major Artery:**	No
Hazmat Injury:	No	**HMIS Bulk Release:**	No
Haz Hospital Empl:	0	**HMIS Marine Pollutnt:**	No
Haz Hospital Resp:	0	**HMIS Radioactive:**	No
Haz Hosp Gen Public:	0	**HMIS Gen Pkg Type:**	OHMIR.Ref_Container.descr_txt
Haz Hosp Old Form:	0	**HMIS Container Code:**	DRUM
Total Haz Hosp Inj:	0	**HMIS Container Desc:**	Drum - fiber metal or plastic not specified
Haz Non Hosp Empl:	0	**HMIS Bulk Incident:**	No
Haz Non Hosp Resp:	0	**Undeclared Shipment:**	No

Description of Events: ROGER SANCHEZ TRIED TO GET A BARREL TRUCK ON THIS DRUM AND COULD NOT SO HE TRIED TO USE HIS TOW MOTOR THIS CAUSED THE PUNCTURE. WE LOST APPROXIMATELY 1 GALLON OF LIQUID. THE 55 GALLON DRUM WAS PLACED INTO AN OVERPACK DRUM AND MOVED ON TO DESTINATION. ALL CLEAN UP WAS DONE BY MR. SANCHEZ AND PLACED IN DRUM AND PUT INTO HAZARDOUS MATERIAL TRAILER.

Recommend Actions Taken:

HMIR Historical Reports

Report No:	I-1997090625	**Fed DOT Agency Nm:**	
Report Type:	A hazardous material incident	**Fed DOT Report No:**	
Date of Incident:	08/12/1997	**Report Submit Src:**	Paper
Time of Incident:	1500	**Inc Multiple Rows:**	No
Haz Class Code:	8	**Inc Non US State:**	
Hazardous Class:	CORROSIVE MATERIAL	**Mode Transport:**	Highway
Commodity Short Nm:	ACETIC ACID GLACIAL OR	**Transport Phase:**	UNLOADING
Commodity Long Nm:	ACETIC ACID GLACIAL OR ACETIC ACID SOLUTION WITH MORE THAN 80 PERCENT ACID BY MASS	**Incident Occrrnce:**	
Trade Name:	CORROSIVE	**Mat Ship Approval?:**	No
ID No:	UN2789	**Mat Ship Approv No:**	
Haz Waste Ind:	No	**Undecl Hazmat Ship?:**	No
Haz Waste EPA No:		**Packaging Type:**	Non-Bulk
HMIS Tox Inhalation?:	No	**Packing Group:**	
TIH Hazard Zone:		**Carrier Reporter:**	CONSOLIDATED FREIGHTWAYS CORPORATION OF DELAWARE
Qty Released:	1	**CR Street Name:**	175 LINFIELD DR
Unit of Measure:	Liquid - Gallon	**CR City:**	MENLO PARK
What Failed:	103	**CR State:**	CA
What Failed Desc:	Basic Material	**CR Postal Code:**	94025-3750
How Failed Code:	309	**CR Non US State:**	
How Failed Desc:	Punctured	**CR Fed DOT ID:**	0
Failure Cause Code:		**CR Hazmat Reg ID:**	

Map Key	Number of Records	Direction	Distance (mi/ft)	Elev/Diff (ft)	Site	DB

Failure Cause Desc:		**CR Country:**	US
Ident. Markings:		**Shipper Name:**	MALLINCKRODT CHEMICAL WORKS
Cont1 Pkging Type:		**Shipper Street Name:**	
Cont1 Const Mat:		**Shipper City:**	PARIS
Cont1 Head Type:		**Shipper State:**	KY
Cont1 Pkg Capacity:	1	**Shipper Postal:**	40361
C1 Capacity UOM:	LGA	**Shipper Non US St:**	
Cont1 Pkg Amt:		**Shipper Country:**	US
C1 Pkg Amt UOM:		**Shipper Waybill:**	432-915232
Cont1 Pkg No:	31	**Ship Hazmat Reg ID:**	
C1 Pkg NO Failed:	1	**Origin City:**	PARIS
Cont1 Pkg Mnfctr:	NOT REPORTED BY CARRIER	**Origin State:**	KENTUCKY
Cont1 Pkg Mnfct Dt:		**Origin Postal:**	40361
Cont1 Pkg Serial NO:		**Origin Non US St:**	
C1 Pkg Last Test Dt:		**Origin Country:**	US
C1 Test Const Mat:		**Destination City:**	THOUSAND OAKS
C1 Pkg Dsign Pres.:		**Destination State:**	CALIFORNIA
C1 Dsign Press UOM:		**Destination Postal:**	91320
C1 Pkg Shell Thick:		**Destination Non US:**	
C1 Shell Thick UOM:		**Destination Country:**	US
C1 Head Thickness:		**Cont2 Package Type:**	
C1 Head Thick UOM:		**Cont2 Const Mat:**	
C1 Pkg Srvc Pres.:		**Cont2 Pkg Capacity:**	
C1 Srvc Press UOM:		**Cont2 Capacity UOM:**	
C1 Valve/Device Fail?:	No	**Cont2 Pkg Amount:**	
C1 Device Type:		**Cont2 Pkg Amt UOM:**	
C1 Device Mnfctr:		**Cont2 Pkg No:**	
C1 Device Model:		**Cont2 Pkg No Failed:**	
NRC No:			

RAM Pkg Category:		**Haz NonHosp Public:**	0
RAM Pkg Cert.:	FALSE	**Haz NonHosp Old:**	0
RAM Pkg Cert. NBR:		**Tot Haz Non Hosp Inj:**	0
RAM Nuclide S:		**Total Hazmat Injuries:**	0
RAM Transport Index:		**Evacuation Indicator:**	No
RAM UOM:		**Public Evacuated:**	0
RAM Activity Rpted:		**Employees Evac:**	0
RAM UOM Rpted:		**Total Evacuated:**	0
RAM Activity:		**Total Evacuation Hrs:**	0
RAM Activity UOM:		**Major Artery Closed:**	No
RAM Mat Safety:		**Mjr Artery Hrs Closed:**	0
Spillage Result:	Yes	**Material Involved:**	No
Fire Result:	No	**Estimated Speed:**	0
Explosion Result:	No	**Weather Conditions:**	
Water Sewer Result:	No	**Vehicle Overturn:**	No
Gas Dispersion:	No	**Vehicle Left Roadway:**	No
Environment Damage:	No	**Passenger Aircraft:**	No
No Release Result:	No	**Cargo Baggage:**	
Fire EMS Report:	No	**Ship Non Transport:**	No
Fire EMS EMS Report:		**Ship Air First Flight:**	No
Police Report:	No	**Ship Air Subflight:**	No
Police Report No:		**Ship Init Transport:**	No
In House Cleanup:	No	**Ship Phase Transfer:**	No
Other Cleanup:	No	**Contact Name:**	SAMUEL ALTMAN
Damage > 500:	Yes	**Contact Title:**	FREIGHT OPERATIONS MANAGE
Material Loss:	100	**Contact Business:**	
Carrier Damage:	0	**Contact Street:**	
Property Damage:	0	**Contact City:**	
Response Cost:	0	**Contact State:**	
Remediation Cost:	800	**Contact Postal:**	
Damage Old Form:	0	**Contact Non US St:**	
Total Damages Amt:	900	**Contact Country:**	US
Hazmat Fatality:	No	**Inc. Report Prepared:**	
Haz Fatal Employees:	0	**HMIS Serious Incidnt:**	No
Haz Fatal Respndrs:	0	**HMIS Serious Fatality:**	No
Haz Fatal Gen Public:	0	**HMIS Serious Injury:**	No
Tot Hazmat Fatalities:	0	**HMIS Flight Plan:**	No
Non Hazmat Fatality:	No	**HMIS Serious Evacs:**	No
Non Hazmat Fatals:	0	**HMIS Major Artery:**	No

Hazmat Injury:	No	**HMIS Bulk Release:**	No
Haz Hospital Empl:	0	**HMIS Marine Pollutnt:**	No
Haz Hospital Resp:	0	**HMIS Radioactive:**	No
Haz Hosp Gen Public:	0	**HMIS Gen Pkg Type:**	OHMIR.Ref_Container.descr_txt
Haz Hosp Old Form:	0	**HMIS Container Code:**	JAR GLS
Total Haz Hosp Inj:	0	**HMIS Container Desc:**	Glass jar
Haz Non Hosp Empl:	0	**HMIS Bulk Incident:**	No
Haz Non Hosp Resp:	0	**Undeclared Shipment:**	No

Description of Events: MR. ROMAN WAS UNLOADING TRAILER 15-7694 IN THE 405 BAY ON THE INBOUND DOCK. THIS TRAILER HAD ABOUT 80 % SKIDS ON IT. MR. ROMAN WAS UNLOADING A DOUBLE STACKED PALLET. THE PALLET WAS IN FRONT OF THE SKID OF ACETIC ACID. MR. ROMAN DROVE THE FORKLIFT INTO THE TRAILER TO REMOVE THE DOUBLE STACKED PALLET. THAT IS WHEN THE BLADES PUNCTURED THE SKID OF HAZARDOUS MATERIAL.

Recommend Actions Taken:

HMIR Historical Reports

Report No:	I-1996040757	**Fed DOT Agency Nm:**	
Report Type:	A hazardous material incident	**Fed DOT Report No:**	
Date of Incident:	03/19/1996	**Report Submit Src:**	Paper
Time of Incident:	2300	**Inc Multiple Rows:**	No
Haz Class Code:	8	**Inc Non US State:**	
Hazardous Class:	CORROSIVE MATERIAL	**Mode Transport:**	Highway
Commodity Short Nm:	ETHANOLAMINE OR ETHANOLA	**Transport Phase:**	UNLOADING
Commodity Long Nm:	ETHANOLAMINE OR ETHANOLAMINE SOLUTIONS	**Incident Occrrnce:**	
Trade Name:	ETHANOLAMINE	**Mat Ship Approval?:**	No
ID No:	UN2491	**Mat Ship Approv No:**	
Haz Waste Ind:	No	**Undecl Hazmat Ship?:**	No
Haz Waste EPA No:		**Packaging Type:**	Non-Bulk
HMIS Tox Inhalation?:	No	**Packing Group:**	
TIH Hazard Zone:		**Carrier Reporter:**	CONSOLIDATED FREIGHTWAYS CORPORATION OF DELAWARE
Qty Released:	5	**CR Street Name:**	175 LINFIELD DR
Unit of Measure:	Liquid - Gallon	**CR City:**	MENLO PARK
What Failed:	103	**CR State:**	CA
What Failed Desc:	Basic Material	**CR Postal Code:**	94025-3750
How Failed Code:	309	**CR Non US State:**	
How Failed Desc:	Punctured	**CR Fed DOT ID:**	0
Failure Cause Code:		**CR Hazmat Reg ID:**	
Failure Cause Desc:		**CR Country:**	US
Ident. Markings:		**Shipper Name:**	U S GOVT - DEFENSE DEPOT(DGSC)
Cont1 Pkging Type:		**Shipper Street Name:**	
Cont1 Const Mat:		**Shipper City:**	OGDEN
Cont1 Head Type:		**Shipper State:**	UT
Cont1 Pkg Capacity:		**Shipper Postal:**	N/A
C1 Capacity UOM:		**Shipper Non US St:**	
Cont1 Pkg Amt:		**Shipper Country:**	US
C1 Pkg Amt UOM:		**Shipper Waybill:**	545496324
Cont1 Pkg No:	5	**Ship Hazmat Reg ID:**	
C1 Pkg NO Failed:	1	**Origin City:**	OGDEN
Cont1 Pkg Mnfctr:	NOT REPORTED BY CARRIER	**Origin State:**	UTAH
Cont1 Pkg Mnfct Dt:		**Origin Postal:**	84407
Cont1 Pkg Serial NO:		**Origin Non US St:**	
C1 Pkg Last Test Dt:		**Origin Country:**	US
C1 Test Const Mat:		**Destination City:**	SAN DIEGO
C1 Pkg Dsign Pres.:		**Destination State:**	CALIFORNIA
C1 Dsign Press UOM:		**Destination Postal:**	92106
C1 Pkg Shell Thick:		**Destination Non US:**	
C1 Shell Thick UOM:		**Destination Country:**	US
C1 Head Thickness:		**Cont2 Package Type:**	
C1 Head Thick UOM:		**Cont2 Const Mat:**	
C1 Pkg Srvc Pres.:		**Cont2 Pkg Capacity:**	
C1 Srvc Press UOM:		**Cont2 Capacity UOM:**	
C1 Valve/Device Fail?:	No	**Cont2 Pkg Amount:**	
C1 Device Type:		**Cont2 Pkg Amt UOM:**	
C1 Device Mnfctr:		**Cont2 Pkg No:**	
C1 Device Model:		**Cont2 Pkg No Failed:**	

NRC No:

RAM Pkg Category:		**Haz NonHosp Public:**	0
RAM Pkg Cert.:	FALSE	**Haz NonHosp Old:**	0
RAM Pkg Cert. NBR:		**Tot Haz Non Hosp Inj:**	0
RAM Nuclide S:		**Total Hazmat Injuries:**	0
RAM Transport Index:		**Evacuation Indicator:**	No
RAM UOM:		**Public Evacuated:**	0
RAM Activity Rpted:		**Employees Evac:**	0
RAM UOM Rpted:		**Total Evacuated:**	0
RAM Activity:		**Total Evacuation Hrs:**	0
RAM Activity UOM:		**Major Artery Closed:**	No
RAM Mat Safety:		**Mjr Artery Hrs Closed:**	0
Spillage Result:	Yes	**Material Involved:**	No
Fire Result:	No	**Estimated Speed:**	0
Explosion Result:	No	**Weather Conditions:**	
Water Sewer Result:	No	**Vehicle Overturn:**	No
Gas Dispersion:	No	**Vehicle Left Roadway:**	No
Environment Damage:	No	**Passenger Aircraft:**	No
No Release Result:	No	**Cargo Baggage:**	
Fire EMS Report:	No	**Ship Non Transport:**	No
Fire EMS EMS Report:		**Ship Air First Flight:**	No
Police Report:	No	**Ship Air Subflight:**	No
Police Report No:		**Ship Init Transport:**	No
In House Cleanup:	No	**Ship Phase Transfer:**	No
Other Cleanup:	No	**Contact Name:**	KELLY KHOURI
Damage > 500:	No	**Contact Title:**	FREIGHT OPERATIONS MGR
Material Loss:	250	**Contact Business:**	
Carrier Damage:	0	**Contact Street:**	
Property Damage:	0	**Contact City:**	
Response Cost:	0	**Contact State:**	
Remediation Cost:	0	**Contact Postal:**	
Damage Old Form:	0	**Contact Non US St:**	
Total Damages Amt:	250	**Contact Country:**	US
Hazmat Fatality:	No	**Inc. Report Prepared:**	
Haz Fatal Employees:	0	**HMIS Serious Incidnt:**	No
Haz Fatal Respndrs:	0	**HMIS Serious Fatality:**	No
Haz Fatal Gen Public:	0	**HMIS Serious Injury:**	No
Tot Hazmat Fatalities:	0	**HMIS Flight Plan:**	No
Non Hazmat Fatality:	No	**HMIS Serious Evacs:**	No
Non Hazmat Fatals:	0	**HMIS Major Artery:**	No
Hazmat Injury:	No	**HMIS Bulk Release:**	No
Haz Hospital Empl:	0	**HMIS Marine Pollutnt:**	No
Haz Hospital Resp:	0	**HMIS Radioactive:**	No
Haz Hosp Gen Public:	0	**HMIS Gen Pkg Type:**	OHMIR.Ref_Container.descr_txt
Haz Hosp Old Form:	0	**HMIS Container Code:**	DRUM MTL
Total Haz Hosp Inj:	0	**HMIS Container Desc:**	Metal drum
Haz Non Hosp Empl:	0	**HMIS Bulk Incident:**	No
Haz Non Hosp Resp:	0	**Undeclared Shipment:**	No

Description of Events: WHILE UNLOADING TRAILER 15-6587 WITH A FORKLIFT EMPLOYEE HIT 1 DRUM WITH FORKLIFT BLADE. SHIPMENT RECOOPERED AND FORWARDED TO DESTINATION.

Recommend Actions Taken:

HMIR Historical Reports

Report No:	I-1995081430	**Fed DOT Agency Nm:**	
Report Type:	A hazardous material incident	**Fed DOT Report No:**	
Date of Incident:	08/13/1995	**Report Submit Src:**	Paper
Time of Incident:	1950	**Inc Multiple Rows:**	No
Haz Class Code:	3	**Inc Non US State:**	
Hazardous Class:	FLAMMABLE - COMBUSTIBLE LIQUID	**Mode Transport:**	Highway
Commodity Short Nm:	N-PROPANOL OR PROPYL ALC	**Transport Phase:**	UNLOADING
Commodity Long Nm:	N-PROPANOL OR PROPYL ALCOHOL NORMAL	**Incident Occrrnce:**	
Trade Name:	PROPYL ALCOHOL	**Mat Ship Approval?:**	No
ID No:	UN1274	**Mat Ship Approv No:**	
Haz Waste Ind:	No	**Undecl Hazmat Ship?:**	No
Haz Waste EPA No:		**Packaging Type:**	Non-Bulk

HMIS Tox Inhalation?:	No	**Packing Group:**	
TIH Hazard Zone:		**Carrier Reporter:**	CONSOLIDATED FREIGHTWAYS CORPORATION OF DELAWARE
Qty Released:	0.50	**CR Street Name:**	175 LINFIELD DR
Unit of Measure:	Liquid - Gallon	**CR City:**	MENLO PARK
What Failed:		**CR State:**	CA
What Failed Desc:		**CR Postal Code:**	94025-3750
How Failed Code:	305	**CR Non US State:**	
How Failed Desc:	Crushed	**CR Fed DOT ID:**	0
Failure Cause Code:	517	**CR Hazmat Reg ID:**	
Failure Cause Desc:	Improper Preparation for Transportation	**CR Country:**	US
Ident. Markings:		**Shipper Name:**	MAYS CHEMICAL COMPANY INC
Cont1 Pkging Type:		**Shipper Street Name:**	5611 E 71ST ST
Cont1 Const Mat:		**Shipper City:**	INDIANAPOLIS
Cont1 Head Type:		**Shipper State:**	IN
Cont1 Pkg Capacity:	55	**Shipper Postal:**	46220-3920
C1 Capacity UOM:	LGA	**Shipper Non US St:**	
Cont1 Pkg Amt:		**Shipper Country:**	US
C1 Pkg Amt UOM:		**Shipper Waybill:**	828204672
Cont1 Pkg No:	1	**Ship Hazmat Reg ID:**	
C1 Pkg NO Failed:	1	**Origin City:**	INDIANAPOLIS
Cont1 Pkg Mnfctr:	NOT REPORTED BY CARRIER	**Origin State:**	INDIANA
Cont1 Pkg Mnfct Dt:		**Origin Postal:**	46220
Cont1 Pkg Serial NO:		**Origin Non US St:**	
C1 Pkg Last Test Dt:		**Origin Country:**	US
C1 Test Const Mat:		**Destination City:**	IRWINDALE
C1 Pkg Dsign Pres.:		**Destination State:**	CALIFORNIA
C1 Dsign Press UOM:		**Destination Postal:**	91706
C1 Pkg Shell Thick:		**Destination Non US:**	
C1 Shell Thick UOM:		**Destination Country:**	US
C1 Head Thickness:		**Cont2 Package Type:**	
C1 Head Thick UOM:		**Cont2 Const Mat:**	
C1 Pkg Srvc Pres.:		**Cont2 Pkg Capacity:**	
C1 Srvc Press UOM:		**Cont2 Capacity UOM:**	
C1 Valve/Device Fail?:	No	**Cont2 Pkg Amount:**	
C1 Device Type:		**Cont2 Pkg Amt UOM:**	
C1 Device Mnfctr:		**Cont2 Pkg No:**	
C1 Device Model:		**Cont2 Pkg No Failed:**	
NRC No:			

RAM Pkg Category:		**Haz NonHosp Public:**	0
RAM Pkg Cert.:	FALSE	**Haz NonHosp Old:**	0
RAM Pkg Cert. NBR:		**Tot Haz Non Hosp Inj:**	0
RAM Nuclide S:		**Total Hazmat Injuries:**	0
RAM Transport Index:		**Evacuation Indicator:**	No
RAM UOM:		**Public Evacuated:**	0
RAM Activity Rpted:		**Employees Evac:**	0
RAM UOM Rpted:		**Total Evacuated:**	0
RAM Activity:		**Total Evacuation Hrs:**	0
RAM Activity UOM:		**Major Artery Closed:**	No
RAM Mat Safety:		**Mjr Artery Hrs Closed:**	0
Spillage Result:	Yes	**Material Involved:**	No
Fire Result:	No	**Estimated Speed:**	0
Explosion Result:	No	**Weather Conditions:**	
Water Sewer Result:	No	**Vehicle Overturn:**	No
Gas Dispersion:	No	**Vehicle Left Roadway:**	No
Environment Damage:	No	**Passenger Aircraft:**	No
No Release Result:	No	**Cargo Baggage:**	
Fire EMS Report:	No	**Ship Non Transport:**	No
Fire EMS EMS Report:		**Ship Air First Flight:**	No
Police Report:	No	**Ship Air Subflight:**	No
Police Report No:		**Ship Init Transport:**	No
In House Cleanup:	No	**Ship Phase Transfer:**	No
Other Cleanup:	No	**Contact Name:**	TIM SAVAGE
Damage > 500:	No	**Contact Title:**	FREIGHT OPERATIONS MANAGE
Material Loss:	20	**Contact Business:**	
Carrier Damage:	0	**Contact Street:**	
Property Damage:	0	**Contact City:**	
Response Cost:	0	**Contact State:**	

Remediation Cost:	85	**Contact Postal:**	
Damage Old Form:	0	**Contact Non US St:**	
Total Damages Amt:	105	**Contact Country:**	US
Hazmat Fatality:	No	**Inc. Report Prepared:**	
Haz Fatal Employees:	0	**HMIS Serious Incidnt:**	No
Haz Fatal Respndrs:	0	**HMIS Serious Fatality:**	No
Haz Fatal Gen Public:	0	**HMIS Serious Injury:**	No
Tot Hazmat Fatalities:	0	**HMIS Flight Plan:**	No
Non Hazmat Fatality:	No	**HMIS Serious Evacs:**	No
Non Hazmat Fatals:	0	**HMIS Major Artery:**	No
Hazmat Injury:	No	**HMIS Bulk Release:**	No
Haz Hospital Empl:	0	**HMIS Marine Pollutnt:**	No
Haz Hospital Resp:	0	**HMIS Radioactive:**	No
Haz Hosp Gen Public:	0	**HMIS Gen Pkg Type:**	OHMIR.Ref_Container.descr_txt
Haz Hosp Old Form:	0	**HMIS Container Code:**	DRUM MTL
Total Haz Hosp Inj:	0	**HMIS Container Desc:**	Metal drum
Haz Non Hosp Empl:	0	**HMIS Bulk Incident:**	No
Haz Non Hosp Resp:	0	**Undeclared Shipment:**	No

Description of Events: MR. PRIVATE (PC0 WAS OFF LOADING TRAILER 19-499 OUT OF INDIANAPOLIS IN. WHEN HE CAME TO THE SHIPMENT THAT WAS DAMAGED. IND. HAD LOADED ONE ORDER OF BOOKS 1285# ON TOP OF THESE 2 DRUMS WITH NO DUNNAGE. WHILE IN ROUTE TO MLC SKID OF BOOKS SHIFTED AND ALL THE WEIGHT WAS TRANSFERED TO ONE CORNER OF THIS DRUM. THIS CAUSED THE DRUM TO CRUSH AT MIDDLE SEAM AND CREATED A PIN HOLE LEAK. WE USED PLUG AND DIKE TO PLUG THE HOLE PLACED IN RECOUP DRUM AND MOVED ON TO DESTINATION.

Recommend Actions Taken:

HMIR Historical Reports

Report No:	I-1992040442	**Fed DOT Agency Nm:**	
Report Type:	A hazardous material incident	**Fed DOT Report No:**	
Date of Incident:	04/11/1992	**Report Submit Src:**	Paper
Time of Incident:	1600	**Inc Multiple Rows:**	No
Haz Class Code:	3	**Inc Non US State:**	
Hazardous Class:	FLAMMABLE - COMBUSTIBLE LIQUID	**Mode Transport:**	Highway
Commodity Short Nm:	OCTANES	**Transport Phase:**	UNLOADING
Commodity Long Nm:	OCTANES	**Incident Occrrnce:**	
Trade Name:	ISOOCTANE	**Mat Ship Approval?:**	No
ID No:	UN1262	**Mat Ship Approv No:**	
Haz Waste Ind:	No	**Undecl Hazmat Ship?:**	No
Haz Waste EPA No:		**Packaging Type:**	Non-Bulk
HMIS Tox Inhalation?:	No	**Packing Group:**	
TIH Hazard Zone:		**Carrier Reporter:**	CONSOLIDATED FREIGHTWAYS CORPORATION OF DELAWARE
Qty Released:	5	**CR Street Name:**	175 LINFIELD DR
Unit of Measure:	Liquid - Gallon	**CR City:**	MENLO PARK
What Failed:		**CR State:**	CA
What Failed Desc:		**CR Postal Code:**	94025-3750
How Failed Code:	309	**CR Non US State:**	
How Failed Desc:	Punctured	**CR Fed DOT ID:**	0
Failure Cause Code:		**CR Hazmat Reg ID:**	
Failure Cause Desc:		**CR Country:**	US
Ident. Markings:		**Shipper Name:**	PHILLIPS 66 COMPANY
Cont1 Pkging Type:		**Shipper Street Name:**	SPUR 119 N
Cont1 Const Mat:		**Shipper City:**	BORGER
Cont1 Head Type:		**Shipper State:**	TX
Cont1 Pkg Capacity:	54	**Shipper Postal:**	79008
C1 Capacity UOM:	LGA	**Shipper Non US St:**	
Cont1 Pkg Amt:		**Shipper Country:**	US
C1 Pkg Amt UOM:		**Shipper Waybill:**	409485661
Cont1 Pkg No:	1	**Ship Hazmat Reg ID:**	
C1 Pkg NO Failed:	1	**Origin City:**	BORGER
Cont1 Pkg Mnfctr:	NOT REPORTED BY CARRIER	**Origin State:**	TEXAS
Cont1 Pkg Mnfct Dt:		**Origin Postal:**	79007
Cont1 Pkg Serial NO:		**Origin Non US St:**	
C1 Pkg Last Test Dt:		**Origin Country:**	US
C1 Test Const Mat:		**Destination City:**	BAKERSFIELD
C1 Pkg Dsign Pres.:		**Destination State:**	CALIFORNIA
C1 Dsign Press UOM:		**Destination Postal:**	93307

C1 Pkg Shell Thick:		**Destination Non US:**	
C1 Shell Thick UOM:		**Destination Country:**	US
C1 Head Thickness:		**Cont2 Package Type:**	
C1 Head Thick UOM:		**Cont2 Const Mat:**	
C1 Pkg Srvc Pres.:		**Cont2 Pkg Capacity:**	
C1 Srvc Press UOM:		**Cont2 Capacity UOM:**	
C1 Valve/Device Fail?:	No	**Cont2 Pkg Amount:**	
C1 Device Type:		**Cont2 Pkg Amt UOM:**	
C1 Device Mnfctr:		**Cont2 Pkg No:**	
C1 Device Model:		**Cont2 Pkg No Failed:**	
NRC No:			
RAM Pkg Category:		**Haz NonHosp Public:**	0
RAM Pkg Cert.:	FALSE	**Haz NonHosp Old:**	0
RAM Pkg Cert. NBR:		**Tot Haz Non Hosp Inj:**	0
RAM Nuclide S:		**Total Hazmat Injuries:**	0
RAM Transport Index:		**Evacuation Indicator:**	No
RAM UOM:		**Public Evacuated:**	0
RAM Activity Rpted:		**Employees Evac:**	0
RAM UOM Rpted:		**Total Evacuated:**	0
RAM Activity:		**Total Evacuation Hrs:**	0
RAM Activity UOM:		**Major Artery Closed:**	No
RAM Mat Safety:		**Mjr Artery Hrs Closed:**	0
Spillage Result:	Yes	**Material Involved:**	No
Fire Result:	No	**Estimated Speed:**	0
Explosion Result:	No	**Weather Conditions:**	
Water Sewer Result:	No	**Vehicle Overturn:**	No
Gas Dispersion:	No	**Vehicle Left Roadway:**	No
Environment Damage:	No	**Passenger Aircraft:**	No
No Release Result:	No	**Cargo Baggage:**	
Fire EMS Report:	No	**Ship Non Transport:**	No
Fire EMS EMS Report:		**Ship Air First Flight:**	No
Police Report:	No	**Ship Air Subflight:**	No
Police Report No:		**Ship Init Transport:**	No
In House Cleanup:	No	**Ship Phase Transfer:**	No
Other Cleanup:	No	**Contact Name:**	C.A. CALDWELL
Damage > 500:	No	**Contact Title:**	FREIGHT OPERATIONS MANAGR
Material Loss:	0	**Contact Business:**	
Carrier Damage:	0	**Contact Street:**	
Property Damage:	0	**Contact City:**	
Response Cost:	0	**Contact State:**	
Remediation Cost:	335	**Contact Postal:**	
Damage Old Form:	0	**Contact Non US St:**	
Total Damages Amt:	335	**Contact Country:**	US
Hazmat Fatality:	No	**Inc. Report Prepared:**	
Haz Fatal Employees:	0	**HMIS Serious Incidnt:**	No
Haz Fatal Respndrs:	0	**HMIS Serious Fatality:**	No
Haz Fatal Gen Public:	0	**HMIS Serious Injury:**	No
Tot Hazmat Fatalities:	0	**HMIS Flight Plan:**	No
Non Hazmat Fatality:	No	**HMIS Serious Evacs:**	No
Non Hazmat Fatals:	0	**HMIS Major Artery:**	No
Hazmat Injury:	No	**HMIS Bulk Release:**	No
Haz Hospital Empl:	0	**HMIS Marine Pollutnt:**	No
Haz Hospital Resp:	0	**HMIS Radioactive:**	No
Haz Hosp Gen Public:	0	**HMIS Gen Pkg Type:**	OHMIR.Ref_Container.descr_txt
Haz Hosp Old Form:	0	**HMIS Container Code:**	DRUM MTL
Total Haz Hosp Inj:	0	**HMIS Container Desc:**	Metal drum
Haz Non Hosp Empl:	0	**HMIS Bulk Incident:**	No
Haz Non Hosp Resp:	0	**Undeclared Shipment:**	No

Description of Events: DRUM SITTING ON DOCK SPEARED BY FORKLIFT. DRIVER OF FORKLIFT IS UNKNOWN. CONTAINERIZED CHEMICAL CONTACTED. THEY ARRIVED AT THE SITE DRUM ALREADY TURNED OVER SO NO MORE SEEPAGE WOULD RESULT. CHEMICAL OUTFIT RECOOPERED INTO 85 GALLON DRUM WITH ABSORBENT AND SH IPPED TO CONSIGNEE.

Recommend Actions Taken:

HMIR Historical Reports

Report No:	I-1998020453	**Fed DOT Agency Nm:**	

Map Key	Number of Records	Direction	Distance (mi/ft)	Elev/Diff (ft)	Site	DB

Report Type:	A hazardous material incident	**Fed DOT Report No:**	
Date of Incident:	11/30/1997	**Report Submit Src:**	Paper
Time of Incident:	0500	**Inc Multiple Rows:**	No
Haz Class Code:	8	**Inc Non US State:**	
Hazardous Class:	CORROSIVE MATERIAL	**Mode Transport:**	Highway
Commodity Short Nm:	HYPOCHLORITE SOLUTIONS W	**Transport Phase:**	N/A
Commodity Long Nm:	HYPOCHLORITE SOLUTIONS WITH MORE THAN 5 PERCENT BUT LESS THAN 16 PERCENT AVAILABLE CHLORINE	**Incident Occrrnce:**	
Trade Name:	SODIUM HYPOCHLORITE	**Mat Ship Approval?:**	No
ID No:	UN1791	**Mat Ship Approv No:**	
Haz Waste Ind:	No	**Undecl Hazmat Ship?:**	No
Haz Waste EPA No:		**Packaging Type:**	Non-Bulk
HMIS Tox Inhalation?:	No	**Packing Group:**	
TIH Hazard Zone:		**Carrier Reporter:**	CONSOLIDATED FREIGHTWAYS CORPORATION OF DELAWARE
Qty Released:	2	**CR Street Name:**	175 LINFIELD DR
Unit of Measure:	Liquid - Gallon	**CR City:**	MENLO PARK
What Failed:	103; ;	**CR State:**	CA
What Failed Desc:	Basic Material; ;	**CR Postal Code:**	94025-3750
How Failed Code:	304; ;	**CR Non US State:**	
How Failed Desc:	Cracked; ;	**CR Fed DOT ID:**	0
Failure Cause Code:	511; 517; 519	**CR Hazmat Reg ID:**	
Failure Cause Desc:	Dropped; Improper Preparation for Transportation; Inadequate Blocking and Bracing	**CR Country:**	US
Ident. Markings:		**Shipper Name:**	WEBCO INC
Cont1 Pkging Type:		**Shipper Street Name:**	7 LEGACY OAKS DR
Cont1 Const Mat:		**Shipper City:**	RICHBORO
Cont1 Head Type:		**Shipper State:**	PA
Cont1 Pkg Capacity:	5	**Shipper Postal:**	18954-1066
C1 Capacity UOM:	LGA	**Shipper Non US St:**	
Cont1 Pkg Amt:		**Shipper Country:**	US
C1 Pkg Amt UOM:		**Shipper Waybill:**	188998040
Cont1 Pkg No:	22	**Ship Hazmat Reg ID:**	
C1 Pkg NO Failed:	1	**Origin City:**	PHILADELPHIA
Cont1 Pkg Mnfctr:	NOT REPORTED BY CARRIER	**Origin State:**	PENNSYLVANIA
Cont1 Pkg Mnfct Dt:		**Origin Postal:**	19136
Cont1 Pkg Serial NO:		**Origin Non US St:**	
C1 Pkg Last Test Dt:		**Origin Country:**	US
C1 Test Const Mat:		**Destination City:**	ONTARIO
C1 Pkg Dsign Pres.:		**Destination State:**	CALIFORNIA
C1 Dsign Press UOM:		**Destination Postal:**	91761
C1 Pkg Shell Thick:		**Destination Non US:**	
C1 Shell Thick UOM:		**Destination Country:**	US
C1 Head Thickness:		**Cont2 Package Type:**	
C1 Head Thick UOM:		**Cont2 Const Mat:**	
C1 Pkg Srvc Pres.:		**Cont2 Pkg Capacity:**	
C1 Srvc Press UOM:		**Cont2 Capacity UOM:**	
C1 Valve/Device Fail?:	No	**Cont2 Pkg Amount:**	
C1 Device Type:		**Cont2 Pkg Amt UOM:**	
C1 Device Mnfctr:		**Cont2 Pkg No:**	
C1 Device Model:		**Cont2 Pkg No Failed:**	
NRC No:			

RAM Pkg Category:		**Haz NonHosp Public:**	0
RAM Pkg Cert.:	FALSE	**Haz NonHosp Old:**	0
RAM Pkg Cert. NBR:		**Tot Haz Non Hosp Inj:**	0
RAM Nuclide S:		**Total Hazmat Injuries:**	0
RAM Transport Index:		**Evacuation Indicator:**	No
RAM UOM:		**Public Evacuated:**	0
RAM Activity Rpted:		**Employees Evac:**	0
RAM UOM Rpted:		**Total Evacuated:**	0
RAM Activity:		**Total Evacuation Hrs:**	0
RAM Activity UOM:		**Major Artery Closed:**	No
RAM Mat Safety:		**Mjr Artery Hrs Closed:**	0
Spillage Result:	Yes	**Material Involved:**	No
Fire Result:	No	**Estimated Speed:**	0
Explosion Result:	No	**Weather Conditions:**	

Water Sewer Result:	No	**Vehicle Overturn:**	No
Gas Dispersion:	No	**Vehicle Left Roadway:**	No
Environment Damage:	No	**Passenger Aircraft:**	No
No Release Result:	No	**Cargo Baggage:**	
Fire EMS Report:	No	**Ship Non Transport:**	No
Fire EMS EMS Report:		**Ship Air First Flight:**	No
Police Report:	No	**Ship Air Subflight:**	No
Police Report No:		**Ship Init Transport:**	No
In House Cleanup:	No	**Ship Phase Transfer:**	No
Other Cleanup:	No	**Contact Name:**	TIM SAVAGE
Damage > 500:	No	**Contact Title:**	FREIGHT OPERATIONS MANAGE
Material Loss:	20	**Contact Business:**	
Carrier Damage:	0	**Contact Street:**	
Property Damage:	0	**Contact City:**	
Response Cost:	0	**Contact State:**	
Remediation Cost:	450	**Contact Postal:**	
Damage Old Form:	0	**Contact Non US St:**	
Total Damages Amt:	470	**Contact Country:**	US
Hazmat Fatality:	No	**Inc. Report Prepared:**	
Haz Fatal Employees:	0	**HMIS Serious Incidnt:**	No
Haz Fatal Respndrs:	0	**HMIS Serious Fatality:**	No
Haz Fatal Gen Public:	0	**HMIS Serious Injury:**	No
Tot Hazmat Fatalities:	0	**HMIS Flight Plan:**	No
Non Hazmat Fatality:	No	**HMIS Serious Evacs:**	No
Non Hazmat Fatals:	0	**HMIS Major Artery:**	No
Hazmat Injury:	No	**HMIS Bulk Release:**	No
Haz Hospital Empl:	0	**HMIS Marine Pollutnt:**	No
Haz Hospital Resp:	0	**HMIS Radioactive:**	No
Haz Hosp Gen Public:	0	**HMIS Gen Pkg Type:**	OHMIR.Ref_Container.descr_txt
Haz Hosp Old Form:	0	**HMIS Container Code:**	PAIL PLS
Total Haz Hosp Inj:	0	**HMIS Container Desc:**	Plastic pail open head capacity 10 gallons or less
Haz Non Hosp Empl:	0	**HMIS Bulk Incident:**	No
Haz Non Hosp Resp:	0	**Undeclared Shipment:**	No

Description of Events: DOCKMAN WAS OFF LOADING TRAILER 17 - 5832 IN BAY 401 FROM PHILADELPHIA PA. LOADED THIS BILLS 2 SKIDS ON TOP OF WOOD CRATE. CRATE COULDN'T SUPPORT THE WEIGHT. THE CRATE BROKE IN TRANSIT AND CAUSED THESE SKIDS TO FALL OVER. SO WHEN DOCKMAN PULLED OUT THE CRATE THIS SKID HIT THE FLOOR WHICH CAUSED 1 (ONE) 5 GALLON PAIL TO CRACK THE SPILL WAS CLEANED UP AND PLACED IN H/M TRAILER. BALANCE OF SHIPMENT LOADED ONTO DESTINATION.

Recommend Actions Taken:

HMIR Historical Reports

Report No:	I-1997010008	**Fed DOT Agency Nm:**	
Report Type:	A hazardous material incident	**Fed DOT Report No:**	
Date of Incident:	12/08/1996	**Report Submit Src:**	Paper
Time of Incident:	0400	**Inc Multiple Rows:**	No
Haz Class Code:	3	**Inc Non US State:**	
Hazardous Class:	FLAMMABLE - COMBUSTIBLE LIQUID	**Mode Transport:**	Highway
Commodity Short Nm:	RESIN SOLUTION FLAMMABLE	**Transport Phase:**	IN TRANSIT
Commodity Long Nm:	RESIN SOLUTION FLAMMABLE	**Incident Occrrnce:**	
Trade Name:		**Mat Ship Approval?:**	No
ID No:	UN1866	**Mat Ship Approv No:**	
Haz Waste Ind:	No	**Undecl Hazmat Ship?:**	No
Haz Waste EPA No:		**Packaging Type:**	Other -
HMIS Tox Inhalation?:	No	**Packing Group:**	
TIH Hazard Zone:		**Carrier Reporter:**	CONSOLIDATED FREIGHTWAYS CORPORATION OF DELAWARE
Qty Released:	75	**CR Street Name:**	175 LINFIELD DR
Unit of Measure:	Liquid - Gallon	**CR City:**	MENLO PARK
What Failed:		**CR State:**	CA
What Failed Desc:		**CR Postal Code:**	94025-3750
How Failed Code:		**CR Non US State:**	
How Failed Desc:		**CR Fed DOT ID:**	0
Failure Cause Code:		**CR Hazmat Reg ID:**	
Failure Cause Desc:		**CR Country:**	US
Ident. Markings:		**Shipper Name:**	COMPOSITE MATERIALS
Cont1 Pkging Type:		**Shipper Street Name:**	3621 SEAPORT BLVD

Cont1 Const Mat:		**Shipper City:**	WEST SACRAMENTO
Cont1 Head Type:		**Shipper State:**	CA
Cont1 Pkg Capacity:		**Shipper Postal:**	95691
C1 Capacity UOM:		**Shipper Non US St:**	
Cont1 Pkg Amt:		**Shipper Country:**	US
C1 Pkg Amt UOM:		**Shipper Waybill:**	052914400
Cont1 Pkg No:	9	**Ship Hazmat Reg ID:**	
C1 Pkg NO Failed:	1	**Origin City:**	WEST SACRAMENTO
Cont1 Pkg Mnfctr:	NOT REPORTED BY CARRIER	**Origin State:**	CALIFORNIA
Cont1 Pkg Mnfct Dt:		**Origin Postal:**	95691
Cont1 Pkg Serial NO:		**Origin Non US St:**	
C1 Pkg Last Test Dt:		**Origin Country:**	US
C1 Test Const Mat:		**Destination City:**	OXNARD
C1 Pkg Dsign Pres.:		**Destination State:**	CALIFORNIA
C1 Dsign Press UOM:		**Destination Postal:**	93033
C1 Pkg Shell Thick:		**Destination Non US:**	
C1 Shell Thick UOM:		**Destination Country:**	US
C1 Head Thickness:		**Cont2 Package Type:**	
C1 Head Thick UOM:		**Cont2 Const Mat:**	
C1 Pkg Srvc Pres.:		**Cont2 Pkg Capacity:**	
C1 Srvc Press UOM:		**Cont2 Capacity UOM:**	
C1 Valve/Device Fail?:	No	**Cont2 Pkg Amount:**	
C1 Device Type:		**Cont2 Pkg Amt UOM:**	
C1 Device Mnfctr:		**Cont2 Pkg No:**	
C1 Device Model:		**Cont2 Pkg No Failed:**	
NRC No:			

RAM Pkg Category:		**Haz NonHosp Public:**	0
RAM Pkg Cert.:	FALSE	**Haz NonHosp Old:**	0
RAM Pkg Cert. NBR:		**Tot Haz Non Hosp Inj:**	0
RAM Nuclide S:		**Total Hazmat Injuries:**	0
RAM Transport Index:		**Evacuation Indicator:**	No
RAM UOM:		**Public Evacuated:**	0
RAM Activity Rpted:		**Employees Evac:**	0
RAM UOM Rpted:		**Total Evacuated:**	0
RAM Activity:		**Total Evacuation Hrs:**	0
RAM Activity UOM:		**Major Artery Closed:**	No
RAM Mat Safety:		**Mjr Artery Hrs Closed:**	0
Spillage Result:	Yes	**Material Involved:**	No
Fire Result:	No	**Estimated Speed:**	0
Explosion Result:	No	**Weather Conditions:**	
Water Sewer Result:	No	**Vehicle Overturn:**	No
Gas Dispersion:	No	**Vehicle Left Roadway:**	No
Environment Damage:	No	**Passenger Aircraft:**	No
No Release Result:	No	**Cargo Baggage:**	
Fire EMS Report:	No	**Ship Non Transport:**	No
Fire EMS EMS Report:		**Ship Air First Flight:**	No
Police Report:	No	**Ship Air Subflight:**	No
Police Report No:		**Ship Init Transport:**	No
In House Cleanup:	No	**Ship Phase Transfer:**	No
Other Cleanup:	No	**Contact Name:**	BRAD JENNINGS
Damage > 500:	Yes	**Contact Title:**	FREIGHT OPERATIONS MANAGR
Material Loss:	1500	**Contact Business:**	
Carrier Damage:	500	**Contact Street:**	
Property Damage:	0	**Contact City:**	
Response Cost:	0	**Contact State:**	
Remediation Cost:	15000	**Contact Postal:**	
Damage Old Form:	0	**Contact Non US St:**	
Total Damages Amt:	17000	**Contact Country:**	US
Hazmat Fatality:	No	**Inc. Report Prepared:**	
Haz Fatal Employees:	0	**HMIS Serious Incidnt:**	No
Haz Fatal Respndrs:	0	**HMIS Serious Fatality:**	No
Haz Fatal Gen Public:	0	**HMIS Serious Injury:**	No
Tot Hazmat Fatalities:	0	**HMIS Flight Plan:**	No
Non Hazmat Fatality:	No	**HMIS Serious Evacs:**	No
Non Hazmat Fatals:	0	**HMIS Major Artery:**	No
Hazmat Injury:	No	**HMIS Bulk Release:**	No
Haz Hospital Empl:	0	**HMIS Marine Pollutnt:**	No
Haz Hospital Resp:	0	**HMIS Radioactive:**	No

Haz Hosp Gen Public:	0	***HMIS Gen Pkg Type:***	OHMIR.Ref_Container.descr_txt
Haz Hosp Old Form:	0	***HMIS Container Code:***	CONT
Total Haz Hosp Inj:	0	***HMIS Container Desc:***	Container no description given (do not use if at all possible)
Haz Non Hosp Empl:	0	***HMIS Bulk Incident:***	No
Haz Non Hosp Resp:	0	***Undeclared Shipment:***	No

Description of Events: 19-0041 X/SCC ARIV MLC 0220/08 WITH SUBSTANCE LEAKING OUT OF TRAILER. CALLED FINDLEY DISPOSAL TO CLEAN UP SPILL.

Recommend Actions Taken:

HMIR Historical Reports

Report No:	I-1998020462	***Fed DOT Agency Nm:***	
Report Type:	A hazardous material incident	***Fed DOT Report No:***	
Date of Incident:	11/04/1997	***Report Submit Src:***	Paper
Time of Incident:	0410	***Inc Multiple Rows:***	No
Haz Class Code:	8	***Inc Non US State:***	
Hazardous Class:	CORROSIVE MATERIAL	***Mode Transport:***	Highway
Commodity Short Nm:	AMINES LIQUID CORROSIV	***Transport Phase:***	UNLOADING
Commodity Long Nm:	AMINES LIQUID CORROSIVE N.O.S. OR POLYAMINES LIQUID CORROSIVE N.O.S.	***Incident Occrrnce:***	
Trade Name:	METHOXYPROPYLAMINE	***Mat Ship Approval?:***	No
ID No:	UN2735	***Mat Ship Approv No:***	
Haz Waste Ind:	No	***Undecl Hazmat Ship?:***	No
Haz Waste EPA No:		***Packaging Type:***	Non-Bulk
HMIS Tox Inhalation?:	No	***Packing Group:***	
TIH Hazard Zone:		***Carrier Reporter:***	CONSOLIDATED FREIGHTWAYS CORPORATION OF DELAWARE
Qty Released:	5	***CR Street Name:***	175 LINFIELD DR
Unit of Measure:	Liquid - Gallon	***CR City:***	MENLO PARK
What Failed:	103	***CR State:***	CA
What Failed Desc:	Basic Material	***CR Postal Code:***	94025-3750
How Failed Code:	309	***CR Non US State:***	
How Failed Desc:	Punctured	***CR Fed DOT ID:***	0
Failure Cause Code:		***CR Hazmat Reg ID:***	
Failure Cause Desc:		***CR Country:***	US
Ident. Markings:		***Shipper Name:***	SUEZ WTS USA INC.
Cont1 Pkging Type:		***Shipper Street Name:***	3050 PEGASUS DR
Cont1 Const Mat:		***Shipper City:***	BAKERSFIELD
Cont1 Head Type:		***Shipper State:***	CA
Cont1 Pkg Capacity:	55	***Shipper Postal:***	93308-6817
C1 Capacity UOM:	LGA	***Shipper Non US St:***	
Cont1 Pkg Amt:		***Shipper Country:***	US
C1 Pkg Amt UOM:		***Shipper Waybill:***	259-552764
Cont1 Pkg No:	1	***Ship Hazmat Reg ID:***	
C1 Pkg NO Failed:	1	***Origin City:***	BAKERSFIELD
Cont1 Pkg Mnfctr:	NOT REPORTED BY CARRIER	***Origin State:***	CALIFORNIA
Cont1 Pkg Mnfct Dt:		***Origin Postal:***	93308
Cont1 Pkg Serial NO:		***Origin Non US St:***	
C1 Pkg Last Test Dt:		***Origin Country:***	US
C1 Test Const Mat:		***Destination City:***	FREEPORT
C1 Pkg Dsign Pres.:		***Destination State:***	TEXAS
C1 Dsign Press UOM:		***Destination Postal:***	77541
C1 Pkg Shell Thick:		***Destination Non US:***	
C1 Shell Thick UOM:		***Destination Country:***	US
C1 Head Thickness:		***Cont2 Package Type:***	
C1 Head Thick UOM:		***Cont2 Const Mat:***	
C1 Pkg Srvc Pres.:		***Cont2 Pkg Capacity:***	
C1 Srvc Press UOM:		***Cont2 Capacity UOM:***	
C1 Valve/Device Fail?:	No	***Cont2 Pkg Amount:***	
C1 Device Type:		***Cont2 Pkg Amt UOM:***	
C1 Device Mnfctr:		***Cont2 Pkg No:***	
C1 Device Model:		***Cont2 Pkg No Failed:***	
NRC No:			

RAM Pkg Category:		***Haz NonHosp Public:***	0
RAM Pkg Cert.:	FALSE	***Haz NonHosp Old:***	0
RAM Pkg Cert. NBR:		***Tot Haz Non Hosp Inj:***	0

RAM Nuclide S:		**Total Hazmat Injuries:**	0
RAM Transport Index:		**Evacuation Indicator:**	No
RAM UOM:		**Public Evacuated:**	0
RAM Activity Rpted:		**Employees Evac:**	0
RAM UOM Rpted:		**Total Evacuated:**	0
RAM Activity:		**Total Evacuation Hrs:**	0
RAM Activity UOM:		**Major Artery Closed:**	No
RAM Mat Safety:		**Mjr Artery Hrs Closed:**	0
Spillage Result:	Yes	**Material Involved:**	No
Fire Result:	No	**Estimated Speed:**	0
Explosion Result:	No	**Weather Conditions:**	
Water Sewer Result:	No	**Vehicle Overturn:**	No
Gas Dispersion:	No	**Vehicle Left Roadway:**	No
Environment Damage:	No	**Passenger Aircraft:**	No
No Release Result:	No	**Cargo Baggage:**	
Fire EMS Report:	No	**Ship Non Transport:**	No
Fire EMS EMS Report:		**Ship Air First Flight:**	No
Police Report:	No	**Ship Air Subflight:**	No
Police Report No:		**Ship Init Transport:**	No
In House Cleanup:	No	**Ship Phase Transfer:**	No
Other Cleanup:	No	**Contact Name:**	JACK PARKER
Damage > 500:	Yes	**Contact Title:**	FRT OPERATIONS MGR
Material Loss:	500	**Contact Business:**	
Carrier Damage:	0	**Contact Street:**	
Property Damage:	0	**Contact City:**	
Response Cost:	0	**Contact State:**	
Remediation Cost:	1072	**Contact Postal:**	
Damage Old Form:	0	**Contact Non US St:**	
Total Damages Amt:	1572	**Contact Country:**	US
Hazmat Fatality:	No	**Inc. Report Prepared:**	
Haz Fatal Employees:	0	**HMIS Serious Incidnt:**	No
Haz Fatal Respndrs:	0	**HMIS Serious Fatality:**	No
Haz Fatal Gen Public:	0	**HMIS Serious Injury:**	No
Tot Hazmat Fatalities:	0	**HMIS Flight Plan:**	No
Non Hazmat Fatality:	No	**HMIS Serious Evacs:**	No
Non Hazmat Fatals:	0	**HMIS Major Artery:**	No
Hazmat Injury:	No	**HMIS Bulk Release:**	No
Haz Hospital Empl:	0	**HMIS Marine Pollutnt:**	No
Haz Hospital Resp:	0	**HMIS Radioactive:**	No
Haz Hosp Gen Public:	0	**HMIS Gen Pkg Type:**	OHMIR.Ref_Container.descr_txt
Haz Hosp Old Form:	0	**HMIS Container Code:**	DRUM
Total Haz Hosp Inj:	0	**HMIS Container Desc:**	Drum - fiber metal or plastic not specified
Haz Non Hosp Empl:	0	**HMIS Bulk Incident:**	No
Haz Non Hosp Resp:	0	**Undeclared Shipment:**	No

Description of Events: WHILE UNLOADING TRAILER 19-7845 IN THE 93 BAY FURNITURE BLOCKED VIEW OF DRUM. WHEN PICKING UP BOX WITH FORKLIFT DRUM WAS PUNCTURED BY DOCKMAN. CONSOLIDATED WASTE INDUSTRIES WAS CALLED AND CLEAN UP DONE.

Recommend Actions Taken:

HMIR Historical Reports

Report No:	I-1996040766	**Fed DOT Agency Nm:**	
Report Type:	A hazardous material incident	**Fed DOT Report No:**	
Date of Incident:	03/09/1996	**Report Submit Src:**	Paper
Time of Incident:	0200	**Inc Multiple Rows:**	No
Haz Class Code:	8	**Inc Non US State:**	
Hazardous Class:	CORROSIVE MATERIAL	**Mode Transport:**	Highway
Commodity Short Nm:	CORROSIVE LIQUIDS N.O.S.	**Transport Phase:**	UNLOADING
Commodity Long Nm:	CORROSIVE LIQUIDS N.O.S.	**Incident Occrrnce:**	
Trade Name:	POTASSIUM HYDROXIDE	**Mat Ship Approval?:**	No
ID No:	UN1760	**Mat Ship Approv No:**	
Haz Waste Ind:	No	**Undecl Hazmat Ship?:**	No
Haz Waste EPA No:		**Packaging Type:**	Non-Bulk
HMIS Tox Inhalation?:	No	**Packing Group:**	
TIH Hazard Zone:		**Carrier Reporter:**	CONSOLIDATED FREIGHTWAYS CORPORATION OF DELAWARE
Qty Released:	1.50	**CR Street Name:**	175 LINFIELD DR
Unit of Measure:	Liquid - Gallon	**CR City:**	MENLO PARK

What Failed:		**CR State:**	CA
What Failed Desc:		**CR Postal Code:**	94025-3750
How Failed Code:	309	**CR Non US State:**	
How Failed Desc:	Punctured	**CR Fed DOT ID:**	0
Failure Cause Code:		**CR Hazmat Reg ID:**	
Failure Cause Desc:		**CR Country:**	US
Ident. Markings:		**Shipper Name:**	DIVERSEY CORP
Cont1 Pkging Type:		**Shipper Street Name:**	15010 DON JULIAN RD
Cont1 Const Mat:		**Shipper City:**	CITY OF INDUSTRY
Cont1 Head Type:		**Shipper State:**	CA
Cont1 Pkg Capacity:		**Shipper Postal:**	91746-3301
C1 Capacity UOM:		**Shipper Non US St:**	
Cont1 Pkg Amt:		**Shipper Country:**	US
C1 Pkg Amt UOM:		**Shipper Waybill:**	575649185
Cont1 Pkg No:	8	**Ship Hazmat Reg ID:**	
C1 Pkg NO Failed:	2	**Origin City:**	CITY OF INDUSTRY
Cont1 Pkg Mnfctr:	NOT REPORTED BY CARRIER	**Origin State:**	CALIFORNIA
Cont1 Pkg Mnfct Dt:		**Origin Postal:**	91746
Cont1 Pkg Serial NO:		**Origin Non US St:**	
C1 Pkg Last Test Dt:		**Origin Country:**	US
C1 Test Const Mat:		**Destination City:**	AUBURN
C1 Pkg Dsign Pres.:		**Destination State:**	WASHINGTON
C1 Dsign Press UOM:		**Destination Postal:**	98001
C1 Pkg Shell Thick:		**Destination Non US:**	
C1 Shell Thick UOM:		**Destination Country:**	US
C1 Head Thickness:		**Cont2 Package Type:**	
C1 Head Thick UOM:		**Cont2 Const Mat:**	
C1 Pkg Srvc Pres.:		**Cont2 Pkg Capacity:**	
C1 Srvc Press UOM:		**Cont2 Capacity UOM:**	
C1 Valve/Device Fail?:	No	**Cont2 Pkg Amount:**	
C1 Device Type:		**Cont2 Pkg Amt UOM:**	
C1 Device Mnfctr:		**Cont2 Pkg No:**	
C1 Device Model:		**Cont2 Pkg No Failed:**	
NRC No:			

RAM Pkg Category:		**Haz NonHosp Public:**	0
RAM Pkg Cert.:	FALSE	**Haz NonHosp Old:**	0
RAM Pkg Cert. NBR:		**Tot Haz Non Hosp Inj:**	0
RAM Nuclide S:		**Total Hazmat Injuries:**	0
RAM Transport Index:		**Evacuation Indicator:**	No
RAM UOM:		**Public Evacuated:**	0
RAM Activity Rpted:		**Employees Evac:**	0
RAM UOM Rpted:		**Total Evacuated:**	0
RAM Activity:		**Total Evacuation Hrs:**	0
RAM Activity UOM:		**Major Artery Closed:**	No
RAM Mat Safety:		**Mjr Artery Hrs Closed:**	0
Spillage Result:	Yes	**Material Involved:**	No
Fire Result:	No	**Estimated Speed:**	0
Explosion Result:	No	**Weather Conditions:**	
Water Sewer Result:	No	**Vehicle Overturn:**	No
Gas Dispersion:	No	**Vehicle Left Roadway:**	No
Environment Damage:	No	**Passenger Aircraft:**	No
No Release Result:	No	**Cargo Baggage:**	
Fire EMS Report:	No	**Ship Non Transport:**	No
Fire EMS EMS Report:		**Ship Air First Flight:**	No
Police Report:	No	**Ship Air Subflight:**	No
Police Report No:		**Ship Init Transport:**	No
In House Cleanup:	No	**Ship Phase Transfer:**	No
Other Cleanup:	No	**Contact Name:**	CHARLES A CALDWELL
Damage > 500:	Yes	**Contact Title:**	FREIGHT OPERATIONS MGR
Material Loss:	100	**Contact Business:**	
Carrier Damage:	0	**Contact Street:**	
Property Damage:	0	**Contact City:**	
Response Cost:	0	**Contact State:**	
Remediation Cost:	500	**Contact Postal:**	
Damage Old Form:	0	**Contact Non US St:**	
Total Damages Amt:	600	**Contact Country:**	US
Hazmat Fatality:	No	**Inc. Report Prepared:**	
Haz Fatal Employees:	0	**HMIS Serious Incidnt:**	No

Haz Fatal Respndrs:	0	**HMIS Serious Fatality:**	No
Haz Fatal Gen Public:	0	**HMIS Serious Injury:**	No
Tot Hazmat Fatalities:	0	**HMIS Flight Plan:**	No
Non Hazmat Fatality:	No	**HMIS Serious Evacs:**	No
Non Hazmat Fatals:	0	**HMIS Major Artery:**	No
Hazmat Injury:	No	**HMIS Bulk Release:**	No
Haz Hospital Empl:	0	**HMIS Marine Pollutnt:**	No
Haz Hospital Resp:	0	**HMIS Radioactive:**	No
Haz Hosp Gen Public:	0	**HMIS Gen Pkg Type:**	OHMIR.Ref_Container.descr_txt
Haz Hosp Old Form:	0	**HMIS Container Code:**	DRUM PLS
Total Haz Hosp Inj:	0	**HMIS Container Desc:**	Plastic drum
Haz Non Hosp Empl:	0	**HMIS Bulk Incident:**	No
Haz Non Hosp Resp:	0	**Undeclared Shipment:**	No

Description of Events: DOCKMAN E HERNANDEZ PUNCTURED 2 CARTONS THAT WERE ON ONE PALLET WITH FORKLIFT BLADES. PLACED ABSORB ALL ON SPILL TO CONTAIN. WASTE RECOOPERED INTO DRUM AND PLACED IN HAZ-MAT TRAILER AWAITING DISPOSAL FROM CONSOLIDATED WASTE INDUSTRIES.

Recommend Actions Taken:

HMIR Historical Reports

Report No:	I-1995050073	**Fed DOT Agency Nm:**	
Report Type:	A hazardous material incident	**Fed DOT Report No:**	
Date of Incident:	01/29/1995	**Report Submit Src:**	Paper
Time of Incident:	1626	**Inc Multiple Rows:**	No
Haz Class Code:	8	**Inc Non US State:**	
Hazardous Class:	CORROSIVE MATERIAL	**Mode Transport:**	Highway
Commodity Short Nm:	PHOSPHORUS OXYCHLORIDE	**Transport Phase:**	UNLOADING
Commodity Long Nm:	PHOSPHORUS OXYCHLORIDE	**Incident Occrrnce:**	
Trade Name:	CORROSIVE POISON	**Mat Ship Approval?:**	No
ID No:	UN1810	**Mat Ship Approv No:**	
Haz Waste Ind:	No	**Undecl Hazmat Ship?:**	No
Haz Waste EPA No:		**Packaging Type:**	Non-Bulk
HMIS Tox Inhalation?:	No	**Packing Group:**	
TIH Hazard Zone:		**Carrier Reporter:**	CONSOLIDATED FREIGHTWAYS CORPORATION OF DELAWARE
Qty Released:	0.50	**CR Street Name:**	175 LINFIELD DR
Unit of Measure:	Liquid - Gallon	**CR City:**	MENLO PARK
What Failed:		**CR State:**	CA
What Failed Desc:		**CR Postal Code:**	94025-3750
How Failed Code:	303	**CR Non US State:**	
How Failed Desc:	Burst or Ruptured	**CR Fed DOT ID:**	0
Failure Cause Code:		**CR Hazmat Reg ID:**	
Failure Cause Desc:		**CR Country:**	US
Ident. Markings:		**Shipper Name:**	SCHUMACHER
Cont1 Pkging Type:		**Shipper Street Name:**	1969 PALOMAR POINT WAY
Cont1 Const Mat:		**Shipper City:**	CARLSBAD
Cont1 Head Type:		**Shipper State:**	CA
Cont1 Pkg Capacity:	4.3750	**Shipper Postal:**	92008-5577
C1 Capacity UOM:	LGA	**Shipper Non US St:**	
Cont1 Pkg Amt:		**Shipper Country:**	US
C1 Pkg Amt UOM:		**Shipper Waybill:**	148-125703
Cont1 Pkg No:	2	**Ship Hazmat Reg ID:**	
C1 Pkg NO Failed:	1	**Origin City:**	CARLSBAD
Cont1 Pkg Mnfctr:	NOT REPORTED BY CARRIER	**Origin State:**	CALIFORNIA
Cont1 Pkg Mnfct Dt:		**Origin Postal:**	92009
Cont1 Pkg Serial NO:		**Origin Non US St:**	
C1 Pkg Last Test Dt:		**Origin Country:**	US
C1 Test Const Mat:		**Destination City:**	ALLENTOWN
C1 Pkg Dsign Pres.:		**Destination State:**	PENNSYLVANIA
C1 Dsign Press UOM:		**Destination Postal:**	18103
C1 Pkg Shell Thick:		**Destination Non US:**	
C1 Shell Thick UOM:		**Destination Country:**	US
C1 Head Thickness:		**Cont2 Package Type:**	
C1 Head Thick UOM:		**Cont2 Const Mat:**	
C1 Pkg Srvc Pres.:		**Cont2 Pkg Capacity:**	4.3750
C1 Srvc Press UOM:		**Cont2 Capacity UOM:**	LGA
C1 Valve/Device Fail?:	No	**Cont2 Pkg Amount:**	
C1 Device Type:		**Cont2 Pkg Amt UOM:**	

C1 Device Mnfctr:		**Cont2 Pkg No:**	2
C1 Device Model:		**Cont2 Pkg No Failed:**	1
NRC No:			
RAM Pkg Category:		**Haz NonHosp Public:**	0
RAM Pkg Cert.:	FALSE	**Haz NonHosp Old:**	0
RAM Pkg Cert. NBR:		**Tot Haz Non Hosp Inj:**	1
RAM Nuclide S:		**Total Hazmat Injuries:**	1
RAM Transport Index:		**Evacuation Indicator:**	No
RAM UOM:		**Public Evacuated:**	0
RAM Activity Rpted:		**Employees Evac:**	0
RAM UOM Rpted:		**Total Evacuated:**	0
RAM Activity:		**Total Evacuation Hrs:**	0
RAM Activity UOM:		**Major Artery Closed:**	No
RAM Mat Safety:		**Mjr Artery Hrs Closed:**	0
Spillage Result:	Yes	**Material Involved:**	No
Fire Result:	No	**Estimated Speed:**	0
Explosion Result:	No	**Weather Conditions:**	
Water Sewer Result:	No	**Vehicle Overturn:**	No
Gas Dispersion:	No	**Vehicle Left Roadway:**	No
Environment Damage:	No	**Passenger Aircraft:**	No
No Release Result:	No	**Cargo Baggage:**	
Fire EMS Report:	No	**Ship Non Transport:**	No
Fire EMS EMS Report:		**Ship Air First Flight:**	No
Police Report:	No	**Ship Air Subflight:**	No
Police Report No:		**Ship Init Transport:**	No
In House Cleanup:	No	**Ship Phase Transfer:**	No
Other Cleanup:	No	**Contact Name:**	DAVID E GRAY
Damage > 500:	Yes	**Contact Title:**	FREIGHT OPERATIONS MGR
Material Loss:	50	**Contact Business:**	
Carrier Damage:	0	**Contact Street:**	
Property Damage:	0	**Contact City:**	
Response Cost:	0	**Contact State:**	
Remediation Cost:	2603	**Contact Postal:**	
Damage Old Form:	0	**Contact Non US St:**	
Total Damages Amt:	2653	**Contact Country:**	US
Hazmat Fatality:	No	**Inc. Report Prepared:**	
Haz Fatal Employees:	0	**HMIS Serious Incidnt:**	No
Haz Fatal Respndrs:	0	**HMIS Serious Fatality:**	No
Haz Fatal Gen Public:	0	**HMIS Serious Injury:**	No
Tot Hazmat Fatalities:	0	**HMIS Flight Plan:**	No
Non Hazmat Fatality:	No	**HMIS Serious Evacs:**	No
Non Hazmat Fatals:	0	**HMIS Major Artery:**	No
Hazmat Injury:	Yes	**HMIS Bulk Release:**	No
Haz Hospital Empl:	0	**HMIS Marine Pollutnt:**	No
Haz Hospital Resp:	0	**HMIS Radioactive:**	No
Haz Hosp Gen Public:	0	**HMIS Gen Pkg Type:**	OHMIR.Ref_Container.descr_txt
Haz Hosp Old Form:	0	**HMIS Container Code:**	BOX
Total Haz Hosp Inj:	0	**HMIS Container Desc:**	Box wood or fiberboard not specified
Haz Non Hosp Empl:	1	**HMIS Bulk Incident:**	No
Haz Non Hosp Resp:	0	**Undeclared Shipment:**	No

Description of Events: MR. GRECO WAS ON THE RESHIP DOCK EAST END. SPEARED A CANISTER WITH FORKLIFT. CRATE THAT CANISTER WAS IN MARKED INHALATION. CONSOLIDATED WASTE INDUSTRIES WAS CALLED TO CLEAN UP. THE SPILL FIRE DEPARTMENT AND COUNTY HEALTH DEPARTMENT WERE DISPATCHED TO THE SITE. MR. GRECO WAS TAKEN TO THE HOSPITAL. SPILL HAULED AWAY.

Recommend Actions Taken:

HMIR Historical Reports

Report No:	I-1990030523	**Fed DOT Agency Nm:**	
Report Type:	A hazardous material incident	**Fed DOT Report No:**	
Date of Incident:	03/14/1990	**Report Submit Src:**	Paper
Time of Incident:	0700	**Inc Multiple Rows:**	No
Haz Class Code:	8	**Inc Non US State:**	
Hazardous Class:	CORROSIVE MATERIAL	**Mode Transport:**	Highway
Commodity Short Nm:	CORROSIVE LIQUIDS N.O.S.	**Transport Phase:**	IN TRANSIT
Commodity Long Nm:	CORROSIVE LIQUIDS N.O.S.	**Incident Occrrnce:**	
Trade Name:	COMPOUND CLEANING	**Mat Ship Approval?:**	No

Map Key	Number of Records	Direction	Distance (mi/ft)	Elev/Diff (ft)	Site	DB

ID No:	UN1760	**Mat Ship Approv No:**	
Haz Waste Ind:	No	**Undecl Hazmat Ship?:**	No
Haz Waste EPA No:		**Packaging Type:**	Non-Bulk
HMIS Tox Inhalation?:	No	**Packing Group:**	
TIH Hazard Zone:		**Carrier Reporter:**	CONSOLIDATED FREIGHTWAYS CORPORATION OF DELAWARE
Qty Released:	5	**CR Street Name:**	175 LINFIELD DR
Unit of Measure:	Liquid - Gallon	**CR City:**	MENLO PARK
What Failed:	103;	**CR State:**	CA
What Failed Desc:	Basic Material;	**CR Postal Code:**	94025-3750
How Failed Code:	309; 303	**CR Non US State:**	
How Failed Desc:	Punctured; Burst or Ruptured	**CR Fed DOT ID:**	0
Failure Cause Code:	517; 519	**CR Hazmat Reg ID:**	
Failure Cause Desc:	Improper Preparation for Transportation; Inadequate Blocking and Bracing	**CR Country:**	US
Ident. Markings:		**Shipper Name:**	ALPHA METALS INC
Cont1 Pkging Type:		**Shipper Street Name:**	2751 EL PRESIDIO
Cont1 Const Mat:		**Shipper City:**	LONG BEACH
Cont1 Head Type:		**Shipper State:**	CA
Cont1 Pkg Capacity:	5	**Shipper Postal:**	90810
C1 Capacity UOM:	LGA	**Shipper Non US St:**	
Cont1 Pkg Amt:		**Shipper Country:**	US
C1 Pkg Amt UOM:		**Shipper Waybill:**	PRO #673449265
Cont1 Pkg No:	366	**Ship Hazmat Reg ID:**	
C1 Pkg NO Failed:	6	**Origin City:**	CARSON
Cont1 Pkg Mnfctr:	ALPHA METALS INC	**Origin State:**	CALIFORNIA
Cont1 Pkg Mnfct Dt:		**Origin Postal:**	90810
Cont1 Pkg Serial NO:		**Origin Non US St:**	
C1 Pkg Last Test Dt:		**Origin Country:**	US
C1 Test Const Mat:		**Destination City:**	ALPHARETTA
C1 Pkg Dsign Pres.:		**Destination State:**	GEORGIA
C1 Dsign Press UOM:		**Destination Postal:**	
C1 Pkg Shell Thick:		**Destination Non US:**	
C1 Shell Thick UOM:		**Destination Country:**	US
C1 Head Thickness:		**Cont2 Package Type:**	
C1 Head Thick UOM:		**Cont2 Const Mat:**	
C1 Pkg Srvc Pres.:		**Cont2 Pkg Capacity:**	
C1 Srvc Press UOM:		**Cont2 Capacity UOM:**	
C1 Valve/Device Fail?:	No	**Cont2 Pkg Amount:**	
C1 Device Type:		**Cont2 Pkg Amt UOM:**	
C1 Device Mnfctr:		**Cont2 Pkg No:**	
C1 Device Model:		**Cont2 Pkg No Failed:**	
NRC No:			

RAM Pkg Category:		**Haz NonHosp Public:**	0
RAM Pkg Cert.:	FALSE	**Haz NonHosp Old:**	0
RAM Pkg Cert. NBR:		**Tot Haz Non Hosp Inj:**	0
RAM Nuclide S:		**Total Hazmat Injuries:**	0
RAM Transport Index:		**Evacuation Indicator:**	No
RAM UOM:		**Public Evacuated:**	0
RAM Activity Rpted:		**Employees Evac:**	0
RAM UOM Rpted:		**Total Evacuated:**	0
RAM Activity:		**Total Evacuation Hrs:**	0
RAM Activity UOM:		**Major Artery Closed:**	No
RAM Mat Safety:		**Mjr Artery Hrs Closed:**	0
Spillage Result:	Yes	**Material Involved:**	No
Fire Result:	No	**Estimated Speed:**	0
Explosion Result:	No	**Weather Conditions:**	
Water Sewer Result:	No	**Vehicle Overturn:**	No
Gas Dispersion:	No	**Vehicle Left Roadway:**	No
Environment Damage:	No	**Passenger Aircraft:**	No
No Release Result:	No	**Cargo Baggage:**	
Fire EMS Report:	No	**Ship Non Transport:**	No
Fire EMS EMS Report:		**Ship Air First Flight:**	No
Police Report:	No	**Ship Air Subflight:**	No
Police Report No:		**Ship Init Transport:**	No
In House Cleanup:	No	**Ship Phase Transfer:**	No
Other Cleanup:	No	**Contact Name:**	LAWRENCE E BAKER JR
Damage > 500:	No	**Contact Title:**	CLAIMS PREVENTION MGR

Material Loss:	0	**Contact Business:**	
Carrier Damage:	0	**Contact Street:**	
Property Damage:	0	**Contact City:**	
Response Cost:	0	**Contact State:**	
Remediation Cost:	0	**Contact Postal:**	
Damage Old Form:	0	**Contact Non US St:**	
Total Damages Amt:	0	**Contact Country:**	US
Hazmat Fatality:	No	**Inc. Report Prepared:**	
Haz Fatal Employees:	0	**HMIS Serious Incidnt:**	No
Haz Fatal Respndrs:	0	**HMIS Serious Fatality:**	No
Haz Fatal Gen Public:	0	**HMIS Serious Injury:**	No
Tot Hazmat Fatalities:	0	**HMIS Flight Plan:**	No
Non Hazmat Fatality:	No	**HMIS Serious Evacs:**	No
Non Hazmat Fatals:	0	**HMIS Major Artery:**	No
Hazmat Injury:	No	**HMIS Bulk Release:**	No
Haz Hospital Empl:	0	**HMIS Marine Pollutnt:**	No
Haz Hospital Resp:	0	**HMIS Radioactive:**	No
Haz Hosp Gen Public:	0	**HMIS Gen Pkg Type:**	OHMIR.Ref_Container.descr_txt
Haz Hosp Old Form:	0	**HMIS Container Code:**	17E
Total Haz Hosp Inj:	0	**HMIS Container Desc:**	Steel STC* RHNA*
Haz Non Hosp Empl:	0	**HMIS Bulk Incident:**	No
Haz Non Hosp Resp:	0	**Undeclared Shipment:**	No

Description of Events: TRAILER 79-789 WAS LOADED AT ALPHA METALS IN CARSON CA. THIS TRAILER CONTAINED ONE SHIPMENT WHICH ARRIVED AT MIRA LOMA FROM LONG BEACH AND IT WAS OPENED TO SEE WHAT WAS LEAKING. IT WAS DISCOVERED THAT 1 PALLET TIPPED OVER ENROUTE TO MIRA LOMA. TRAILER 79-789 WAS PLANNED IN THE DIR AREAS OF OUR OUTER YARD AND PROPER AUTHORITIES WERE CALLED TO CLEAN UP THIS SPILL. TO PREVENT FUTURE INCIDENT OF THIS TYPE PROPER DUNNAGE NEEDS TO BE UTILIZED BETWEEN PALLETS.

Recommend Actions Taken:

HMIR Historical Reports

Report No:	I-1994100232	**Fed DOT Agency Nm:**	
Report Type:	A hazardous material incident	**Fed DOT Report No:**	
Date of Incident:	09/18/1994	**Report Submit Src:**	Paper
Time of Incident:	1400	**Inc Multiple Rows:**	No
Haz Class Code:	8	**Inc Non US State:**	
Hazardous Class:	CORROSIVE MATERIAL	**Mode Transport:**	Highway
Commodity Short Nm:	POTASSIUM HYDROXIDE SOL	**Transport Phase:**	UNLOADING
Commodity Long Nm:	POTASSIUM HYDROXIDE SOLUTION	**Incident Occrrnce:**	
Trade Name:	CORROSIVE	**Mat Ship Approval?:**	No
ID No:	UN1814	**Mat Ship Approv No:**	
Haz Waste Ind:	No	**Undecl Hazmat Ship?:**	No
Haz Waste EPA No:		**Packaging Type:**	Non-Bulk
HMIS Tox Inhalation?:	No	**Packing Group:**	
TIH Hazard Zone:		**Carrier Reporter:**	CONSOLIDATED FREIGHTWAYS CORPORATION OF DELAWARE
Qty Released:	0.093750	**CR Street Name:**	175 LINFIELD DR
Unit of Measure:	Liquid - Gallon	**CR City:**	MENLO PARK
What Failed:	109	**CR State:**	CA
What Failed Desc:	Closure (e.g. Cap Top or Plug)	**CR Postal Code:**	94025-3750
How Failed Code:		**CR Non US State:**	
How Failed Desc:		**CR Fed DOT ID:**	0
Failure Cause Code:	526	**CR Hazmat Reg ID:**	
Failure Cause Desc:	Loose Closure Component or Device	**CR Country:**	US
Ident. Markings:		**Shipper Name:**	TEXO CORPORATION
Cont1 Pkging Type:		**Shipper Street Name:**	307 E MORROW RD
Cont1 Const Mat:		**Shipper City:**	SAND SPRINGS
Cont1 Head Type:		**Shipper State:**	OK
Cont1 Pkg Capacity:	55	**Shipper Postal:**	74063-6527
C1 Capacity UOM:	LGA	**Shipper Non US St:**	
Cont1 Pkg Amt:		**Shipper Country:**	US
C1 Pkg Amt UOM:		**Shipper Waybill:**	556-30-5142 9-15
Cont1 Pkg No:	5	**Ship Hazmat Reg ID:**	
C1 Pkg NO Failed:	1	**Origin City:**	SAND SPRINGS
Cont1 Pkg Mnfctr:	NOT REPORTED BY CARRIER	**Origin State:**	OKLAHOMA
Cont1 Pkg Mnfct Dt:		**Origin Postal:**	74063
Cont1 Pkg Serial NO:		**Origin Non US St:**	

Map Key	Number of Records	Direction	Distance (mi/ft)	Elev/Diff (ft)	Site	DB

C1 Pkg Last Test Dt:		**Origin Country:**	US
C1 Test Const Mat:		**Destination City:**	VICTORVILLE
C1 Pkg Dsign Pres.:		**Destination State:**	CALIFORNIA
C1 Dsign Press UOM:		**Destination Postal:**	92392
C1 Pkg Shell Thick:		**Destination Non US:**	
C1 Shell Thick UOM:		**Destination Country:**	US
C1 Head Thickness:		**Cont2 Package Type:**	
C1 Head Thick UOM:		**Cont2 Const Mat:**	
C1 Pkg Srvc Pres.:		**Cont2 Pkg Capacity:**	
C1 Srvc Press UOM:		**Cont2 Capacity UOM:**	
C1 Valve/Device Fail?:	No	**Cont2 Pkg Amount:**	
C1 Device Type:		**Cont2 Pkg Amt UOM:**	
C1 Device Mnfctr:		**Cont2 Pkg No:**	
C1 Device Model:		**Cont2 Pkg No Failed:**	
NRC No:			

RAM Pkg Category:		**Haz NonHosp Public:**	0
RAM Pkg Cert.:	FALSE	**Haz NonHosp Old:**	0
RAM Pkg Cert. NBR:		**Tot Haz Non Hosp Inj:**	0
RAM Nuclide S:		**Total Hazmat Injuries:**	0
RAM Transport Index:		**Evacuation Indicator:**	No
RAM UOM:		**Public Evacuated:**	0
RAM Activity Rpted:		**Employees Evac:**	0
RAM UOM Rpted:		**Total Evacuated:**	0
RAM Activity:		**Total Evacuation Hrs:**	0
RAM Activity UOM:		**Major Artery Closed:**	No
RAM Mat Safety:		**Mjr Artery Hrs Closed:**	0
Spillage Result:	Yes	**Material Involved:**	No
Fire Result:	No	**Estimated Speed:**	0
Explosion Result:	No	**Weather Conditions:**	
Water Sewer Result:	No	**Vehicle Overturn:**	No
Gas Dispersion:	No	**Vehicle Left Roadway:**	No
Environment Damage:	No	**Passenger Aircraft:**	No
No Release Result:	No	**Cargo Baggage:**	
Fire EMS Report:	No	**Ship Non Transport:**	No
Fire EMS EMS Report:		**Ship Air First Flight:**	No
Police Report:	No	**Ship Air Subflight:**	No
Police Report No:		**Ship Init Transport:**	No
In House Cleanup:	No	**Ship Phase Transfer:**	No
Other Cleanup:	No	**Contact Name:**	BRAD JENNINGS
Damage > 500:	No	**Contact Title:**	FREIGHT OPERATIONS MNGR
Material Loss:	0	**Contact Business:**	
Carrier Damage:	0	**Contact Street:**	
Property Damage:	0	**Contact City:**	
Response Cost:	0	**Contact State:**	
Remediation Cost:	0	**Contact Postal:**	
Damage Old Form:	0	**Contact Non US St:**	
Total Damages Amt:	0	**Contact Country:**	US
Hazmat Fatality:	No	**Inc. Report Prepared:**	
Haz Fatal Employees:	0	**HMIS Serious Incidnt:**	No
Haz Fatal Respndrs:	0	**HMIS Serious Fatality:**	No
Haz Fatal Gen Public:	0	**HMIS Serious Injury:**	No
Tot Hazmat Fatalities:	0	**HMIS Flight Plan:**	No
Non Hazmat Fatality:	No	**HMIS Serious Evacs:**	No
Non Hazmat Fatals:	0	**HMIS Major Artery:**	No
Hazmat Injury:	No	**HMIS Bulk Release:**	No
Haz Hospital Empl:	0	**HMIS Marine Pollutnt:**	No
Haz Hospital Resp:	0	**HMIS Radioactive:**	No
Haz Hosp Gen Public:	0	**HMIS Gen Pkg Type:**	OHMIR.Ref_Container.descr_txt
Haz Hosp Old Form:	0	**HMIS Container Code:**	DRUM MTL
Total Haz Hosp Inj:	0	**HMIS Container Desc:**	Metal drum
Haz Non Hosp Empl:	0	**HMIS Bulk Incident:**	No
Haz Non Hosp Resp:	0	**Undeclared Shipment:**	No

Description of Events: DOCK WORKER WAS UNLOADING THE DRUMS FROM TRAILER 17-5471. HE NOTICED THAT THE TOP OF ONE OF THE DRUMS HAD A LIQUID ON IT. HE NOTIFIED HIS SUPERVISOR WHO THEN NOTIFIED ME. WE THEN TIGHTENED THE BUNG AND CLEANED-UP THE LIQUID. SHIPMENT WAS THEN FORWARDED TO DESTINATION.

Recommend Actions Taken:

HMIR Historical Reports

Report No:	I-1992040140	***Fed DOT Agency Nm:***	
Report Type:	A hazardous material incident	***Fed DOT Report No:***	
Date of Incident:	03/29/1992	***Report Submit Src:***	Paper
Time of Incident:	2200	***Inc Multiple Rows:***	No
Haz Class Code:	3	***Inc Non US State:***	
Hazardous Class:	FLAMMABLE - COMBUSTIBLE LIQUID	***Mode Transport:***	Highway
Commodity Short Nm:	FLAMMABLE LIQUIDS POISO	***Transport Phase:***	UNLOADING
Commodity Long Nm:	FLAMMABLE LIQUIDS POISONOUS N.O.S.	***Incident Occrrnce:***	
Trade Name:	PROMOTER SOLUTION	***Mat Ship Approval?:***	No
ID No:	UN1992	***Mat Ship Approv No:***	
Haz Waste Ind:	No	***Undecl Hazmat Ship?:***	No
Haz Waste EPA No:		***Packaging Type:***	Non-Bulk
HMIS Tox Inhalation?:	No	***Packing Group:***	
TIH Hazard Zone:		***Carrier Reporter:***	CONSOLIDATED FREIGHTWAYS CORPORATION OF DELAWARE
Qty Released:	0.1250	***CR Street Name:***	175 LINFIELD DR
Unit of Measure:	Liquid - Gallon	***CR City:***	MENLO PARK
What Failed:		***CR State:***	CA
What Failed Desc:		***CR Postal Code:***	94025-3750
How Failed Code:		***CR Non US State:***	
How Failed Desc:		***CR Fed DOT ID:***	0
Failure Cause Code:	526	***CR Hazmat Reg ID:***	
Failure Cause Desc:	Loose Closure Component or Device	***CR Country:***	US
Ident. Markings:		***Shipper Name:***	REICHHOLD INDUSTRIES INC.
Cont1 Pkging Type:		***Shipper Street Name:***	54 WAMSLEY RD
Cont1 Const Mat:		***Shipper City:***	JACKSONVILLE
Cont1 Head Type:		***Shipper State:***	FL
Cont1 Pkg Capacity:	1	***Shipper Postal:***	32254-2847
C1 Capacity UOM:	LGA	***Shipper Non US St:***	
Cont1 Pkg Amt:		***Shipper Country:***	US
C1 Pkg Amt UOM:		***Shipper Waybill:***	449334535
Cont1 Pkg No:	10	***Ship Hazmat Reg ID:***	
C1 Pkg NO Failed:	5	***Origin City:***	JACKSONVILLE
Cont1 Pkg Mnfctr:	NOT REPORTED BY CARRIER	***Origin State:***	FLORIDA
Cont1 Pkg Mnfct Dt:		***Origin Postal:***	32205
Cont1 Pkg Serial NO:		***Origin Non US St:***	
C1 Pkg Last Test Dt:		***Origin Country:***	US
C1 Test Const Mat:		***Destination City:***	SANTA FE SPRINGS
C1 Pkg Dsign Pres.:		***Destination State:***	CALIFORNIA
C1 Dsign Press UOM:		***Destination Postal:***	90670
C1 Pkg Shell Thick:		***Destination Non US:***	
C1 Shell Thick UOM:		***Destination Country:***	US
C1 Head Thickness:		***Cont2 Package Type:***	
C1 Head Thick UOM:		***Cont2 Const Mat:***	
C1 Pkg Srvc Pres.:		***Cont2 Pkg Capacity:***	
C1 Srvc Press UOM:		***Cont2 Capacity UOM:***	
C1 Valve/Device Fail?:	No	***Cont2 Pkg Amount:***	
C1 Device Type:		***Cont2 Pkg Amt UOM:***	
C1 Device Mnfctr:		***Cont2 Pkg No:***	
C1 Device Model:		***Cont2 Pkg No Failed:***	
NRC No:			

RAM Pkg Category:		***Haz NonHosp Public:***	0
RAM Pkg Cert.:	FALSE	***Haz NonHosp Old:***	0
RAM Pkg Cert. NBR:		***Tot Haz Non Hosp Inj:***	0
RAM Nuclide S:		***Total Hazmat Injuries:***	0
RAM Transport Index:		***Evacuation Indicator:***	No
RAM UOM:		***Public Evacuated:***	0
RAM Activity Rpted:		***Employees Evac:***	0
RAM UOM Rpted:		***Total Evacuated:***	0
RAM Activity:		***Total Evacuation Hrs:***	0
RAM Activity UOM:		***Major Artery Closed:***	No
RAM Mat Safety:		***Mjr Artery Hrs Closed:***	0
Spillage Result:	Yes	***Material Involved:***	No
Fire Result:	No	***Estimated Speed:***	0
Explosion Result:	No	***Weather Conditions:***	

Water Sewer Result:	No	**Vehicle Overturn:**	No
Gas Dispersion:	No	**Vehicle Left Roadway:**	No
Environment Damage:	No	**Passenger Aircraft:**	No
No Release Result:	Yes	**Cargo Baggage:**	
Fire EMS Report:	No	**Ship Non Transport:**	No
Fire EMS EMS Report:		**Ship Air First Flight:**	No
Police Report:	No	**Ship Air Subflight:**	No
Police Report No:		**Ship Init Transport:**	No
In House Cleanup:	No	**Ship Phase Transfer:**	No
Other Cleanup:	No	**Contact Name:**	DALE GREIMAN
Damage > 500:	No	**Contact Title:**	FREIGHT OPERATIONS MGR
Material Loss:	400	**Contact Business:**	
Carrier Damage:	0	**Contact Street:**	
Property Damage:	0	**Contact City:**	
Response Cost:	0	**Contact State:**	
Remediation Cost:	0	**Contact Postal:**	
Damage Old Form:	0	**Contact Non US St:**	
Total Damages Amt:	400	**Contact Country:**	US
Hazmat Fatality:	No	**Inc. Report Prepared:**	
Haz Fatal Employees:	0	**HMIS Serious Incidnt:**	No
Haz Fatal Respndrs:	0	**HMIS Serious Fatality:**	No
Haz Fatal Gen Public:	0	**HMIS Serious Injury:**	No
Tot Hazmat Fatalities:	0	**HMIS Flight Plan:**	No
Non Hazmat Fatality:	No	**HMIS Serious Evacs:**	No
Non Hazmat Fatals:	0	**HMIS Major Artery:**	No
Hazmat Injury:	No	**HMIS Bulk Release:**	No
Haz Hospital Empl:	0	**HMIS Marine Pollutnt:**	No
Haz Hospital Resp:	0	**HMIS Radioactive:**	No
Haz Hosp Gen Public:	0	**HMIS Gen Pkg Type:**	OHMIR.Ref_Container.descr_txt
Haz Hosp Old Form:	0	**HMIS Container Code:**	CAN
Total Haz Hosp Inj:	0	**HMIS Container Desc:**	Can other than metal or aluminum
Haz Non Hosp Empl:	0	**HMIS Bulk Incident:**	No
Haz Non Hosp Resp:	0	**Undeclared Shipment:**	No

Description of Events: GALLON CANS OF THIS SHIPMENT 4 OR 5 WERE LEAKING THE REST OF THE ORDER WAS IN GOOD SHAPE. CANS SHOWED NO DENTS OR APPARENT DAMAGE. IT APPEARED THAT THE LIDS WERE NOT SECURED PROPERLY. THESE 10 CANS WERE SHRINK-WRAPPED ON 1 PALLET. THE ORDER WAS ISOLATED ON THE EAST END OF THE INBOUND DOCK AND CONTAINERIZED CHEMICAL REPACKED INTO A 55 GALLON DRUM. THERE WAS NO LEAKAGE ON THE TRAILER FLOOR ON DOCK FLOOR 3 BOXES OF CTN FREIGHT WHICH WAS LOADED ON TOP OF THESE CANS SHOW SPLASH EFFECTS.

Recommend Actions Taken:

HMIR Historical Reports

Report No:	I-1994100233	**Fed DOT Agency Nm:**	
Report Type:	A hazardous material incident	**Fed DOT Report No:**	
Date of Incident:	09/12/1994	**Report Submit Src:**	Paper
Time of Incident:	1700	**Inc Multiple Rows:**	No
Haz Class Code:	3	**Inc Non US State:**	
Hazardous Class:	FLAMMABLE - COMBUSTIBLE LIQUID	**Mode Transport:**	Highway
Commodity Short Nm:	FLAMMABLE LIQUIDS N.O.S.	**Transport Phase:**	IN TRANSIT
Commodity Long Nm:	FLAMMABLE LIQUIDS N.O.S.	**Incident Occrrnce:**	
Trade Name:	FLAMMABLE LIQUID	**Mat Ship Approval?:**	No
ID No:	UN1993	**Mat Ship Approv No:**	
Haz Waste Ind:	No	**Undecl Hazmat Ship?:**	No
Haz Waste EPA No:		**Packaging Type:**	Non-Bulk
HMIS Tox Inhalation?:	No	**Packing Group:**	
TIH Hazard Zone:		**Carrier Reporter:**	CONSOLIDATED FREIGHTWAYS CORPORATION OF DELAWARE
Qty Released:	0.50	**CR Street Name:**	175 LINFIELD DR
Unit of Measure:	Liquid - Gallon	**CR City:**	MENLO PARK
What Failed:	125	**CR State:**	CA
What Failed Desc:	Hose	**CR Postal Code:**	94025-3750
How Failed Code:		**CR Non US State:**	
How Failed Desc:		**CR Fed DOT ID:**	0
Failure Cause Code:	519	**CR Hazmat Reg ID:**	
Failure Cause Desc:	Inadequate Blocking and Bracing	**CR Country:**	US
Ident. Markings:		**Shipper Name:**	PBF ENERGY INC.
Cont1 Pkging Type:		**Shipper Street Name:**	3700 W 190TH ST

Cont1 Const Mat:		**Shipper City:**	TORRANCE
Cont1 Head Type:		**Shipper State:**	CA
Cont1 Pkg Capacity:	55	**Shipper Postal:**	90504-5733
C1 Capacity UOM:	LGA	**Shipper Non US St:**	
Cont1 Pkg Amt:		**Shipper Country:**	US
C1 Pkg Amt UOM:		**Shipper Waybill:**	278-835001 278-8
Cont1 Pkg No:	54	**Ship Hazmat Reg ID:**	
C1 Pkg NO Failed:	1	**Origin City:**	TORRANCE
Cont1 Pkg Mnfctr:	NOT REPORTED BY CARRIER	**Origin State:**	CALIFORNIA
Cont1 Pkg Mnfct Dt:		**Origin Postal:**	90509
Cont1 Pkg Serial NO:		**Origin Non US St:**	
C1 Pkg Last Test Dt:		**Origin Country:**	US
C1 Test Const Mat:		**Destination City:**	PAULSBORO
C1 Pkg Dsign Pres.:		**Destination State:**	NEW JERSEY
C1 Dsign Press UOM:		**Destination Postal:**	08066
C1 Pkg Shell Thick:		**Destination Non US:**	
C1 Shell Thick UOM:		**Destination Country:**	US
C1 Head Thickness:		**Cont2 Package Type:**	
C1 Head Thick UOM:		**Cont2 Const Mat:**	
C1 Pkg Srvc Pres.:		**Cont2 Pkg Capacity:**	
C1 Srvc Press UOM:		**Cont2 Capacity UOM:**	
C1 Valve/Device Fail?:	No	**Cont2 Pkg Amount:**	
C1 Device Type:		**Cont2 Pkg Amt UOM:**	
C1 Device Mnfctr:		**Cont2 Pkg No:**	
C1 Device Model:		**Cont2 Pkg No Failed:**	
NRC No:			

RAM Pkg Category:		**Haz NonHosp Public:**	0
RAM Pkg Cert.:	FALSE	**Haz NonHosp Old:**	0
RAM Pkg Cert. NBR:		**Tot Haz Non Hosp Inj:**	0
RAM Nuclide S:		**Total Hazmat Injuries:**	0
RAM Transport Index:		**Evacuation Indicator:**	No
RAM UOM:		**Public Evacuated:**	0
RAM Activity Rpted:		**Employees Evac:**	0
RAM UOM Rpted:		**Total Evacuated:**	0
RAM Activity:		**Total Evacuation Hrs:**	0
RAM Activity UOM:		**Major Artery Closed:**	No
RAM Mat Safety:		**Mjr Artery Hrs Closed:**	0
Spillage Result:	Yes	**Material Involved:**	No
Fire Result:	No	**Estimated Speed:**	0
Explosion Result:	No	**Weather Conditions:**	
Water Sewer Result:	No	**Vehicle Overturn:**	No
Gas Dispersion:	No	**Vehicle Left Roadway:**	No
Environment Damage:	No	**Passenger Aircraft:**	No
No Release Result:	No	**Cargo Baggage:**	
Fire EMS Report:	No	**Ship Non Transport:**	No
Fire EMS EMS Report:		**Ship Air First Flight:**	No
Police Report:	No	**Ship Air Subflight:**	No
Police Report No:		**Ship Init Transport:**	No
In House Cleanup:	No	**Ship Phase Transfer:**	No
Other Cleanup:	No	**Contact Name:**	DAVE GRAY
Damage > 500:	No	**Contact Title:**	FREIGHT OPERATIONS MANAGE
Material Loss:	0	**Contact Business:**	
Carrier Damage:	0	**Contact Street:**	
Property Damage:	0	**Contact City:**	
Response Cost:	0	**Contact State:**	
Remediation Cost:	0	**Contact Postal:**	
Damage Old Form:	0	**Contact Non US St:**	
Total Damages Amt:	0	**Contact Country:**	US
Hazmat Fatality:	No	**Inc. Report Prepared:**	
Haz Fatal Employees:	0	**HMIS Serious Incidnt:**	No
Haz Fatal Respndrs:	0	**HMIS Serious Fatality:**	No
Haz Fatal Gen Public:	0	**HMIS Serious Injury:**	No
Tot Hazmat Fatalities:	0	**HMIS Flight Plan:**	No
Non Hazmat Fatality:	No	**HMIS Serious Evacs:**	No
Non Hazmat Fatals:	0	**HMIS Major Artery:**	No
Hazmat Injury:	No	**HMIS Bulk Release:**	No
Haz Hospital Empl:	0	**HMIS Marine Pollutnt:**	No
Haz Hospital Resp:	0	**HMIS Radioactive:**	No

Haz Hosp Gen Public:	0	**HMIS Gen Pkg Type:**	OHMIR.Ref_Container.descr_txt
Haz Hosp Old Form:	0	**HMIS Container Code:**	DRUM MTL
Total Haz Hosp Inj:	0	**HMIS Container Desc:**	Metal drum
Haz Non Hosp Empl:	0	**HMIS Bulk Incident:**	No
Haz Non Hosp Resp:	0	**Undeclared Shipment:**	No

Description of Events: TRAILER ARRIVED FROM LONG BEACH. DRUM WAS ON A SKID IT WAS NOT BLOCKED IN ONE DRUM FELL OVER AND LEAKED AT THE TOP. LEAK CLEANED UP AND CONTAINER FORWARDED TO DESTINATION.

Recommend Actions Taken:

HMIR Historical Reports

Report No:	I-1993120656	**Fed DOT Agency Nm:**	
Report Type:	A hazardous material incident	**Fed DOT Report No:**	
Date of Incident:	11/21/1993	**Report Submit Src:**	Paper
Time of Incident:	2100	**Inc Multiple Rows:**	No
Haz Class Code:	6.1	**Inc Non US State:**	
Hazardous Class:	POISONOUS MATERIALS	**Mode Transport:**	Highway
Commodity Short Nm:	ORGANOTIN PESTICIDES LI	**Transport Phase:**	UNLOADING
Commodity Long Nm:	ORGANOTIN PESTICIDES LIQUID TOXIC	**Incident Occrrnce:**	
Trade Name:	ORGANOTIN PESTICIDE	**Mat Ship Approval?:**	No
ID No:	UN3020	**Mat Ship Approv No:**	
Haz Waste Ind:	No	**Undecl Hazmat Ship?:**	No
Haz Waste EPA No:		**Packaging Type:**	Non-Bulk
HMIS Tox Inhalation?:	No	**Packing Group:**	
TIH Hazard Zone:		**Carrier Reporter:**	CF OCEAN SERVICE INC
Qty Released:	0.046875	**CR Street Name:**	175 LINFIELD DR
Unit of Measure:	Liquid - Gallon	**CR City:**	MENLO PARK
What Failed:	109	**CR State:**	CA
What Failed Desc:	Closure (e.g. Cap Top or Plug)	**CR Postal Code:**	94025-3750
How Failed Code:		**CR Non US State:**	
How Failed Desc:		**CR Fed DOT ID:**	0
Failure Cause Code:	526	**CR Hazmat Reg ID:**	
Failure Cause Desc:	Loose Closure Component or Device	**CR Country:**	US
Ident. Markings:		**Shipper Name:**	ATOCHEM NORTH AMERICA INC
Cont1 Pkging Type:		**Shipper Street Name:**	13755 HIGHWAY 43 N
Cont1 Const Mat:		**Shipper City:**	AXIS
Cont1 Head Type:		**Shipper State:**	AL
Cont1 Pkg Capacity:	5	**Shipper Postal:**	36505-4319
C1 Capacity UOM:	LGA	**Shipper Non US St:**	
Cont1 Pkg Amt:		**Shipper Country:**	US
C1 Pkg Amt UOM:		**Shipper Waybill:**	896-633975
Cont1 Pkg No:	3	**Ship Hazmat Reg ID:**	
C1 Pkg NO Failed:	1	**Origin City:**	AXIS
Cont1 Pkg Mnfctr:	NOT REPORTED BY CARRIER	**Origin State:**	ALABAMA
Cont1 Pkg Mnfct Dt:		**Origin Postal:**	36505
Cont1 Pkg Serial NO:		**Origin Non US St:**	
C1 Pkg Last Test Dt:		**Origin Country:**	US
C1 Test Const Mat:		**Destination City:**	FONTANA
C1 Pkg Dsign Pres.:		**Destination State:**	CALIFORNIA
C1 Dsign Press UOM:		**Destination Postal:**	92335
C1 Pkg Shell Thick:		**Destination Non US:**	
C1 Shell Thick UOM:		**Destination Country:**	US
C1 Head Thickness:		**Cont2 Package Type:**	
C1 Head Thick UOM:		**Cont2 Const Mat:**	
C1 Pkg Srvc Pres.:		**Cont2 Pkg Capacity:**	
C1 Srvc Press UOM:		**Cont2 Capacity UOM:**	
C1 Valve/Device Fail?:	No	**Cont2 Pkg Amount:**	
C1 Device Type:		**Cont2 Pkg Amt UOM:**	
C1 Device Mnfctr:		**Cont2 Pkg No:**	
C1 Device Model:		**Cont2 Pkg No Failed:**	
NRC No:			

RAM Pkg Category:		**Haz NonHosp Public:**	0
RAM Pkg Cert.:	FALSE	**Haz NonHosp Old:**	0
RAM Pkg Cert. NBR:		**Tot Haz Non Hosp Inj:**	0
RAM Nuclide S:		**Total Hazmat Injuries:**	0
RAM Transport Index:		**Evacuation Indicator:**	No

RAM UOM:		**Public Evacuated:**	0
RAM Activity Rpted:		**Employees Evac:**	0
RAM UOM Rpted:		**Total Evacuated:**	0
RAM Activity:		**Total Evacuation Hrs:**	0
RAM Activity UOM:		**Major Artery Closed:**	No
RAM Mat Safety:		**Mjr Artery Hrs Closed:**	0
Spillage Result:	Yes	**Material Involved:**	No
Fire Result:	No	**Estimated Speed:**	0
Explosion Result:	No	**Weather Conditions:**	
Water Sewer Result:	No	**Vehicle Overturn:**	No
Gas Dispersion:	No	**Vehicle Left Roadway:**	No
Environment Damage:	No	**Passenger Aircraft:**	No
No Release Result:	No	**Cargo Baggage:**	
Fire EMS Report:	No	**Ship Non Transport:**	No
Fire EMS EMS Report:		**Ship Air First Flight:**	No
Police Report:	No	**Ship Air Subflight:**	No
Police Report No:		**Ship Init Transport:**	No
In House Cleanup:	No	**Ship Phase Transfer:**	No
Other Cleanup:	No	**Contact Name:**	BRAD JUNNINGS
Damage > 500:	Yes	**Contact Title:**	FREIGHT OPERATIONS MANAGE
Material Loss:	15	**Contact Business:**	
Carrier Damage:	0	**Contact Street:**	
Property Damage:	0	**Contact City:**	
Response Cost:	0	**Contact State:**	
Remediation Cost:	750	**Contact Postal:**	
Damage Old Form:	0	**Contact Non US St:**	
Total Damages Amt:	765	**Contact Country:**	US
Hazmat Fatality:	No	**Inc. Report Prepared:**	
Haz Fatal Employees:	0	**HMIS Serious Incidnt:**	No
Haz Fatal Respndrs:	0	**HMIS Serious Fatality:**	No
Haz Fatal Gen Public:	0	**HMIS Serious Injury:**	No
Tot Hazmat Fatalities:	0	**HMIS Flight Plan:**	No
Non Hazmat Fatality:	No	**HMIS Serious Evacs:**	No
Non Hazmat Fatals:	0	**HMIS Major Artery:**	No
Hazmat Injury:	No	**HMIS Bulk Release:**	No
Haz Hospital Empl:	0	**HMIS Marine Pollutnt:**	No
Haz Hospital Resp:	0	**HMIS Radioactive:**	No
Haz Hosp Gen Public:	0	**HMIS Gen Pkg Type:**	OHMIR.Ref_Container.descr_txt
Haz Hosp Old Form:	0	**HMIS Container Code:**	PAIL MTL
Total Haz Hosp Inj:	0	**HMIS Container Desc:**	Metal pail open head capacity 10 gallons or less
Haz Non Hosp Empl:	0	**HMIS Bulk Incident:**	No
Haz Non Hosp Resp:	0	**Undeclared Shipment:**	No

Description of Events: MR. ANDREWS OPENED TRAILER 19-2431 AND NOTICED LIQUID ON TOP OF A PAIL. THE AREA WAS CLEARED. LIQUID WAS ONLY ON TOP OF PAIL AND LEAKING OUT OF THE BUNG. CONTAINERIZED CHEMICAL WAS CALLED THEY ARRIVED AND CLEANED UP THE LIQUID AND FASTENED THE BUNG PROPERLY.

Recommend Actions Taken:

HMIR Historical Reports

Report No:	I-1996040760	**Fed DOT Agency Nm:**	
Report Type:	A hazardous material incident	**Fed DOT Report No:**	
Date of Incident:	03/15/1996	**Report Submit Src:**	Paper
Time of Incident:	0330	**Inc Multiple Rows:**	No
Haz Class Code:	3	**Inc Non US State:**	
Hazardous Class:	FLAMMABLE - COMBUSTIBLE LIQUID	**Mode Transport:**	Highway
Commodity Short Nm:	RESIN SOLUTION FLAMMABLE	**Transport Phase:**	UNLOADING
Commodity Long Nm:	RESIN SOLUTION FLAMMABLE	**Incident Occrrnce:**	
Trade Name:	RESIN SOLUTION	**Mat Ship Approval?:**	No
ID No:	UN1866	**Mat Ship Approv No:**	
Haz Waste Ind:	No	**Undecl Hazmat Ship?:**	No
Haz Waste EPA No:		**Packaging Type:**	Non-Bulk
HMIS Tox Inhalation?:	No	**Packing Group:**	
TIH Hazard Zone:		**Carrier Reporter:**	CONSOLIDATED FREIGHTWAYS CORPORATION OF DELAWARE
Qty Released:	1	**CR Street Name:**	175 LINFIELD DR
Unit of Measure:	Liquid - Gallon	**CR City:**	MENLO PARK

What Failed:	103	**CR State:**	CA
What Failed Desc:	Basic Material	**CR Postal Code:**	94025-3750
How Failed Code:	309	**CR Non US State:**	
How Failed Desc:	Punctured	**CR Fed DOT ID:**	0
Failure Cause Code:		**CR Hazmat Reg ID:**	
Failure Cause Desc:		**CR Country:**	US
Ident. Markings:		**Shipper Name:**	MONSANTO CO
Cont1 Pkging Type:		**Shipper Street Name:**	13530 ROSECRANS AVE
Cont1 Const Mat:		**Shipper City:**	SANTA FE SPRINGS
Cont1 Head Type:		**Shipper State:**	CA
Cont1 Pkg Capacity:	55	**Shipper Postal:**	90670
C1 Capacity UOM:	LGA	**Shipper Non US St:**	
Cont1 Pkg Amt:		**Shipper Country:**	US
C1 Pkg Amt UOM:		**Shipper Waybill:**	457536074
Cont1 Pkg No:	4	**Ship Hazmat Reg ID:**	
C1 Pkg NO Failed:	1	**Origin City:**	SANTA FE SPRINGS
Cont1 Pkg Mnfctr:	NOT REPORTED BY CARRIER	**Origin State:**	CALIFORNIA
Cont1 Pkg Mnfct Dt:		**Origin Postal:**	90670
Cont1 Pkg Serial NO:		**Origin Non US St:**	
C1 Pkg Last Test Dt:		**Origin Country:**	US
C1 Test Const Mat:		**Destination City:**	
C1 Pkg Dsign Pres.:		**Destination State:**	
C1 Dsign Press UOM:		**Destination Postal:**	
C1 Pkg Shell Thick:		**Destination Non US:**	
C1 Shell Thick UOM:		**Destination Country:**	
C1 Head Thickness:		**Cont2 Package Type:**	
C1 Head Thick UOM:		**Cont2 Const Mat:**	
C1 Pkg Srvc Pres.:		**Cont2 Pkg Capacity:**	
C1 Srvc Press UOM:		**Cont2 Capacity UOM:**	
C1 Valve/Device Fail?:	No	**Cont2 Pkg Amount:**	
C1 Device Type:		**Cont2 Pkg Amt UOM:**	
C1 Device Mnfctr:		**Cont2 Pkg No:**	
C1 Device Model:		**Cont2 Pkg No Failed:**	
NRC No:			

RAM Pkg Category:		**Haz NonHosp Public:**	0
RAM Pkg Cert.:	FALSE	**Haz NonHosp Old:**	0
RAM Pkg Cert. NBR:		**Tot Haz Non Hosp Inj:**	0
RAM Nuclide S:		**Total Hazmat Injuries:**	0
RAM Transport Index:		**Evacuation Indicator:**	No
RAM UOM:		**Public Evacuated:**	0
RAM Activity Rpted:		**Employees Evac:**	0
RAM UOM Rpted:		**Total Evacuated:**	0
RAM Activity:		**Total Evacuation Hrs:**	0
RAM Activity UOM:		**Major Artery Closed:**	No
RAM Mat Safety:		**Mjr Artery Hrs Closed:**	0
Spillage Result:	Yes	**Material Involved:**	No
Fire Result:	No	**Estimated Speed:**	0
Explosion Result:	No	**Weather Conditions:**	
Water Sewer Result:	No	**Vehicle Overturn:**	No
Gas Dispersion:	No	**Vehicle Left Roadway:**	No
Environment Damage:	No	**Passenger Aircraft:**	No
No Release Result:	No	**Cargo Baggage:**	
Fire EMS Report:	No	**Ship Non Transport:**	No
Fire EMS EMS Report:		**Ship Air First Flight:**	No
Police Report:	No	**Ship Air Subflight:**	No
Police Report No:		**Ship Init Transport:**	No
In House Cleanup:	No	**Ship Phase Transfer:**	No
Other Cleanup:	No	**Contact Name:**	SAMUEL ALTMAN JR
Damage > 500:	Yes	**Contact Title:**	FREIGHT OPERATIONS MGR
Material Loss:	45	**Contact Business:**	
Carrier Damage:	0	**Contact Street:**	
Property Damage:	0	**Contact City:**	
Response Cost:	0	**Contact State:**	
Remediation Cost:	500	**Contact Postal:**	
Damage Old Form:	0	**Contact Non US St:**	
Total Damages Amt:	545	**Contact Country:**	US
Hazmat Fatality:	No	**Inc. Report Prepared:**	
Haz Fatal Employees:	0	**HMIS Serious Incidnt:**	No

Map Key	Number of Records	Direction	Distance (mi/ft)	Elev/Diff (ft)	Site	DB

Haz Fatal Respndrs:	0	**HMIS Serious Fatality:**	No
Haz Fatal Gen Public:	0	**HMIS Serious Injury:**	No
Tot Hazmat Fatalities:	0	**HMIS Flight Plan:**	No
Non Hazmat Fatality:	No	**HMIS Serious Evacs:**	No
Non Hazmat Fatals:	0	**HMIS Major Artery:**	No
Hazmat Injury:	No	**HMIS Bulk Release:**	No
Haz Hospital Empl:	0	**HMIS Marine Pollutnt:**	No
Haz Hospital Resp:	0	**HMIS Radioactive:**	No
Haz Hosp Gen Public:	0	**HMIS Gen Pkg Type:**	OHMIR.Ref_Container.descr_txt
Haz Hosp Old Form:	0	**HMIS Container Code:**	DRUM MTL
Total Haz Hosp Inj:	0	**HMIS Container Desc:**	Metal drum
Haz Non Hosp Empl:	0	**HMIS Bulk Incident:**	No
Haz Non Hosp Resp:	0	**Undeclared Shipment:**	No

Description of Events: WHILE UNLOADING TRAILER 15-4193 ONE 55-GALLON DRUM WAS STRUCK WITH FORKLIFT. DRUM STARTED LEAKING. IMMEDIATELY TURNED DRUM UPSIDE DOWN AND RECOOPERED INTO RECOOP DRUM. DRUM IS ON SITE IN HAZ-MAT TRAILER.

Recommend Actions Taken:

HMIR Historical Reports

Report No:	I-1995101520	**Fed DOT Agency Nm:**	
Report Type:	A hazardous material incident	**Fed DOT Report No:**	
Date of Incident:	10/16/1995	**Report Submit Src:**	Paper
Time of Incident:	0300	**Inc Multiple Rows:**	No
Haz Class Code:	3	**Inc Non US State:**	
Hazardous Class:	FLAMMABLE - COMBUSTIBLE LIQUID	**Mode Transport:**	Highway
Commodity Short Nm:	FLAMMABLE LIQUIDS N.O.S.	**Transport Phase:**	UNLOADING
Commodity Long Nm:	FLAMMABLE LIQUIDS N.O.S.	**Incident Occrrnce:**	
Trade Name:	FLAMMABLE LIQUID NOS	**Mat Ship Approval?:**	No
ID No:	UN1993	**Mat Ship Approv No:**	
Haz Waste Ind:	No	**Undecl Hazmat Ship?:**	No
Haz Waste EPA No:		**Packaging Type:**	Non-Bulk
HMIS Tox Inhalation?:	No	**Packing Group:**	
TIH Hazard Zone:		**Carrier Reporter:**	CONSOLIDATED FREIGHTWAYS CORPORATION OF DELAWARE
Qty Released:	0.25	**CR Street Name:**	175 LINFIELD DR
Unit of Measure:	Liquid - Gallon	**CR City:**	MENLO PARK
What Failed:		**CR State:**	CA
What Failed Desc:		**CR Postal Code:**	94025-3750
How Failed Code:	304	**CR Non US State:**	
How Failed Desc:	Cracked	**CR Fed DOT ID:**	0
Failure Cause Code:	517	**CR Hazmat Reg ID:**	
Failure Cause Desc:	Improper Preparation for Transportation	**CR Country:**	US
Ident. Markings:		**Shipper Name:**	POLYMER DEVELOPMENT LABORATORIES INC
Cont1 Pkging Type:		**Shipper Street Name:**	212 W TAFT AVE
Cont1 Const Mat:		**Shipper City:**	ORANGE
Cont1 Head Type:		**Shipper State:**	CA
Cont1 Pkg Capacity:	62.50	**Shipper Postal:**	92865-4220
C1 Capacity UOM:	LGA	**Shipper Non US St:**	
Cont1 Pkg Amt:		**Shipper Country:**	US
C1 Pkg Amt UOM:		**Shipper Waybill:**	965652844
Cont1 Pkg No:	1	**Ship Hazmat Reg ID:**	
C1 Pkg NO Failed:	1	**Origin City:**	ORANGE
Cont1 Pkg Mnfctr:	NOT REPORTED BY CARRIER	**Origin State:**	CALIFORNIA
Cont1 Pkg Mnfct Dt:		**Origin Postal:**	
Cont1 Pkg Serial NO:		**Origin Non US St:**	
C1 Pkg Last Test Dt:		**Origin Country:**	US
C1 Test Const Mat:		**Destination City:**	ATLANTA
C1 Pkg Dsign Pres.:		**Destination State:**	GEORGIA
C1 Dsign Press UOM:		**Destination Postal:**	30336
C1 Pkg Shell Thick:		**Destination Non US:**	
C1 Shell Thick UOM:		**Destination Country:**	US
C1 Head Thickness:		**Cont2 Package Type:**	
C1 Head Thick UOM:		**Cont2 Const Mat:**	
C1 Pkg Srvc Pres.:		**Cont2 Pkg Capacity:**	
C1 Srvc Press UOM:		**Cont2 Capacity UOM:**	
C1 Valve/Device Fail?:	No	**Cont2 Pkg Amount:**	

Map Key	Number of Records	Direction	Distance (mi/ft)	Elev/Diff (ft)	Site	DB

C1 Device Type:		**Cont2 Pkg Amt UOM:**	
C1 Device Mnfctr:		**Cont2 Pkg No:**	
C1 Device Model:		**Cont2 Pkg No Failed:**	
NRC No:			
RAM Pkg Category:		**Haz NonHosp Public:**	0
RAM Pkg Cert.:	FALSE	**Haz NonHosp Old:**	0
RAM Pkg Cert. NBR:		**Tot Haz Non Hosp Inj:**	0
RAM Nuclide S:		**Total Hazmat Injuries:**	0
RAM Transport Index:		**Evacuation Indicator:**	No
RAM UOM:		**Public Evacuated:**	0
RAM Activity Rpted:		**Employees Evac:**	0
RAM UOM Rpted:		**Total Evacuated:**	0
RAM Activity:		**Total Evacuation Hrs:**	0
RAM Activity UOM:		**Major Artery Closed:**	No
RAM Mat Safety:		**Mjr Artery Hrs Closed:**	0
Spillage Result:	Yes	**Material Involved:**	No
Fire Result:	No	**Estimated Speed:**	0
Explosion Result:	No	**Weather Conditions:**	
Water Sewer Result:	No	**Vehicle Overturn:**	No
Gas Dispersion:	No	**Vehicle Left Roadway:**	No
Environment Damage:	No	**Passenger Aircraft:**	No
No Release Result:	No	**Cargo Baggage:**	
Fire EMS Report:	No	**Ship Non Transport:**	No
Fire EMS EMS Report:		**Ship Air First Flight:**	No
Police Report:	No	**Ship Air Subflight:**	No
Police Report No:		**Ship Init Transport:**	No
In House Cleanup:	No	**Ship Phase Transfer:**	No
Other Cleanup:	No	**Contact Name:**	DAVID E GRAY
Damage > 500:	No	**Contact Title:**	FREIGHT OPERATIONS MGR
Material Loss:	25	**Contact Business:**	
Carrier Damage:	0	**Contact Street:**	
Property Damage:	0	**Contact City:**	
Response Cost:	0	**Contact State:**	
Remediation Cost:	250	**Contact Postal:**	
Damage Old Form:	0	**Contact Non US St:**	
Total Damages Amt:	275	**Contact Country:**	US
Hazmat Fatality:	No	**Inc. Report Prepared:**	
Haz Fatal Employees:	0	**HMIS Serious Incidnt:**	No
Haz Fatal Respndrs:	0	**HMIS Serious Fatality:**	No
Haz Fatal Gen Public:	0	**HMIS Serious Injury:**	No
Tot Hazmat Fatalities:	0	**HMIS Flight Plan:**	No
Non Hazmat Fatality:	No	**HMIS Serious Evacs:**	No
Non Hazmat Fatals:	0	**HMIS Major Artery:**	No
Hazmat Injury:	No	**HMIS Bulk Release:**	No
Haz Hospital Empl:	0	**HMIS Marine Pollutnt:**	No
Haz Hospital Resp:	0	**HMIS Radioactive:**	No
Haz Hosp Gen Public:	0	**HMIS Gen Pkg Type:**	OHMIR.Ref_Container.descr_txt
Haz Hosp Old Form:	0	**HMIS Container Code:**	DRUM MTL
Total Haz Hosp Inj:	0	**HMIS Container Desc:**	Metal drum
Haz Non Hosp Empl:	0	**HMIS Bulk Incident:**	No
Haz Non Hosp Resp:	0	**Undeclared Shipment:**	No

Description of Events: TRAILER FROM ORG 15-5693. DRUM WAS LOADED ON REAR ON A PALLET. FREIGHT NOT BLOCKED IN. DRUM WAS LEAKING ON BOTTOM DUE TO DRUM BEING OLD. ABSORBENT/DIRT PUT AROUND FLOOR OF PALLET WITH DRUM. BEFORE LEAVING ORANGE. UPON ARRIVAL AT MLC. WE TURNED DRUM UPSIDE DOWN AND PUT INTO REPACK DRUM. DRUM RETURNED TO SHIPPER. ALL WASTE CLEANED UP AND RECOUPED INTO DRUM AND PUT INTO H/M TRAILER FOR FUTURE DISPOSAL.

Recommend Actions Taken:

HMIR Historical Reports

Report No:	I-1992020008	**Fed DOT Agency Nm:**	
Report Type:	A hazardous material incident	**Fed DOT Report No:**	
Date of Incident:	12/22/1991	**Report Submit Src:**	Paper
Time of Incident:	1210	**Inc Multiple Rows:**	No
Haz Class Code:	8	**Inc Non US State:**	
Hazardous Class:	CORROSIVE MATERIAL	**Mode Transport:**	Highway
Commodity Short Nm:	CORROSIVE LIQUIDS N.O.S.	**Transport Phase:**	IN TRANSIT

Map Key	Number of Records	Direction	Distance (mi/ft)	Elev/Diff (ft)	Site	DB

Commodity Long Nm:	CORROSIVE LIQUIDS N.O.S.	**Incident Occrrnce:**	
Trade Name:	CORROSIVE LIQUID	**Mat Ship Approval?:**	No
ID No:	UN1760	**Mat Ship Approv No:**	
Haz Waste Ind:	No	**Undecl Hazmat Ship?:**	No
Haz Waste EPA No:		**Packaging Type:**	Non-Bulk
HMIS Tox Inhalation?:	No	**Packing Group:**	
TIH Hazard Zone:		**Carrier Reporter:**	CONSOLIDATED FREIGHTWAYS CORPORATION OF DELAWARE
Qty Released:	0.0625	**CR Street Name:**	175 LINFIELD DR
Unit of Measure:	Liquid - Gallon	**CR City:**	MENLO PARK
What Failed:	103;	**CR State:**	CA
What Failed Desc:	Basic Material;	**CR Postal Code:**	94025-3750
How Failed Code:	304;	**CR Non US State:**	
How Failed Desc:	Cracked;	**CR Fed DOT ID:**	0
Failure Cause Code:	517; 506	**CR Hazmat Reg ID:**	
Failure Cause Desc:	Improper Preparation for Transportation; Corrosion - Exterior	**CR Country:**	US
Ident. Markings:		**Shipper Name:**	E I DU PONT DE NEMOURS AND COMPANY
Cont1 Pkging Type:		**Shipper Street Name:**	3300 W PACIFIC AVE
Cont1 Const Mat:		**Shipper City:**	BURBANK
Cont1 Head Type:		**Shipper State:**	CA
Cont1 Pkg Capacity:	5	**Shipper Postal:**	91505-1552
C1 Capacity UOM:	LGA	**Shipper Non US St:**	
Cont1 Pkg Amt:		**Shipper Country:**	US
C1 Pkg Amt UOM:		**Shipper Waybill:**	960-554405
Cont1 Pkg No:	1	**Ship Hazmat Reg ID:**	
C1 Pkg NO Failed:	1	**Origin City:**	BURBANK
Cont1 Pkg Mnfctr:	NOT REPORTED BY CARRIER	**Origin State:**	CALIFORNIA
Cont1 Pkg Mnfct Dt:		**Origin Postal:**	
Cont1 Pkg Serial NO:		**Origin Non US St:**	
C1 Pkg Last Test Dt:		**Origin Country:**	US
C1 Test Const Mat:		**Destination City:**	HELENA
C1 Pkg Dsign Pres.:		**Destination State:**	MONTANA
C1 Dsign Press UOM:		**Destination Postal:**	59601
C1 Pkg Shell Thick:		**Destination Non US:**	
C1 Shell Thick UOM:		**Destination Country:**	US
C1 Head Thickness:		**Cont2 Package Type:**	
C1 Head Thick UOM:		**Cont2 Const Mat:**	
C1 Pkg Srvc Pres.:		**Cont2 Pkg Capacity:**	5
C1 Srvc Press UOM:		**Cont2 Capacity UOM:**	LGA
C1 Valve/Device Fail?:	No	**Cont2 Pkg Amount:**	
C1 Device Type:		**Cont2 Pkg Amt UOM:**	
C1 Device Mnfctr:		**Cont2 Pkg No:**	1
C1 Device Model:		**Cont2 Pkg No Failed:**	1
NRC No:			

RAM Pkg Category:		**Haz NonHosp Public:**	0
RAM Pkg Cert.:	FALSE	**Haz NonHosp Old:**	0
RAM Pkg Cert. NBR:		**Tot Haz Non Hosp Inj:**	0
RAM Nuclide S:		**Total Hazmat Injuries:**	0
RAM Transport Index:		**Evacuation Indicator:**	No
RAM UOM:		**Public Evacuated:**	0
RAM Activity Rpted:		**Employees Evac:**	0
RAM UOM Rpted:		**Total Evacuated:**	0
RAM Activity:		**Total Evacuation Hrs:**	0
RAM Activity UOM:		**Major Artery Closed:**	No
RAM Mat Safety:		**Mjr Artery Hrs Closed:**	0
Spillage Result:	Yes	**Material Involved:**	No
Fire Result:	No	**Estimated Speed:**	0
Explosion Result:	No	**Weather Conditions:**	
Water Sewer Result:	No	**Vehicle Overturn:**	No
Gas Dispersion:	No	**Vehicle Left Roadway:**	No
Environment Damage:	No	**Passenger Aircraft:**	No
No Release Result:	No	**Cargo Baggage:**	
Fire EMS Report:	No	**Ship Non Transport:**	No
Fire EMS EMS Report:		**Ship Air First Flight:**	No
Police Report:	No	**Ship Air Subflight:**	No
Police Report No:		**Ship Init Transport:**	No
In House Cleanup:	No	**Ship Phase Transfer:**	No

Other Cleanup:	No	**Contact Name:**	DAVID E GRAY
Damage > 500:	No	**Contact Title:**	FREIGHT OPERATIONS MANAGR
Material Loss:	0	**Contact Business:**	
Carrier Damage:	0	**Contact Street:**	
Property Damage:	0	**Contact City:**	
Response Cost:	0	**Contact State:**	
Remediation Cost:	0	**Contact Postal:**	
Damage Old Form:	0	**Contact Non US St:**	
Total Damages Amt:	0	**Contact Country:**	US
Hazmat Fatality:	No	**Inc. Report Prepared:**	
Haz Fatal Employees:	0	**HMIS Serious Incidnt:**	No
Haz Fatal Respndrs:	0	**HMIS Serious Fatality:**	No
Haz Fatal Gen Public:	0	**HMIS Serious Injury:**	No
Tot Hazmat Fatalities:	0	**HMIS Flight Plan:**	No
Non Hazmat Fatality:	No	**HMIS Serious Evacs:**	No
Non Hazmat Fatals:	0	**HMIS Major Artery:**	No
Hazmat Injury:	No	**HMIS Bulk Release:**	No
Haz Hospital Empl:	0	**HMIS Marine Pollutnt:**	No
Haz Hospital Resp:	0	**HMIS Radioactive:**	No
Haz Hosp Gen Public:	0	**HMIS Gen Pkg Type:**	OHMIR.Ref_Container.descr_txt
Haz Hosp Old Form:	0	**HMIS Container Code:**	BOX FBR
Total Haz Hosp Inj:	0	**HMIS Container Desc:**	Fiberboard box or carton
Haz Non Hosp Empl:	0	**HMIS Bulk Incident:**	No
Haz Non Hosp Resp:	0	**Undeclared Shipment:**	No

Description of Events: BOX WAS LOADED ON REAR OF MATU-0033. FREIGHT WAS NOT SECURE IN TRANSIT BOX. BOX WAS MOVING AROUND HAD SMALL CRACK IN BOX ON ARRIVAL TO MLC DOCK. (PUT BOX INSIDE OF PLAIN TRASH CAN AND PUT ABSORBENT AROUND IT AND CONTACTED CONTAINERIZED CHEMICAL.

Recommend Actions Taken:

HMIR Historical Reports

Report No:	I-1993100735	**Fed DOT Agency Nm:**	
Report Type:	A hazardous material incident	**Fed DOT Report No:**	
Date of Incident:	09/21/1993	**Report Submit Src:**	Paper
Time of Incident:	1500	**Inc Multiple Rows:**	No
Haz Class Code:	3	**Inc Non US State:**	
Hazardous Class:	FLAMMABLE - COMBUSTIBLE LIQUID	**Mode Transport:**	Highway
Commodity Short Nm:	RESIN SOLUTION FLAMMABLE	**Transport Phase:**	UNLOADING
Commodity Long Nm:	RESIN SOLUTION FLAMMABLE	**Incident Occrrnce:**	
Trade Name:	STERLING U475	**Mat Ship Approval?:**	No
ID No:	UN1866	**Mat Ship Approv No:**	
Haz Waste Ind:	No	**Undecl Hazmat Ship?:**	No
Haz Waste EPA No:		**Packaging Type:**	Non-Bulk
HMIS Tox Inhalation?:	No	**Packing Group:**	
TIH Hazard Zone:		**Carrier Reporter:**	CONSOLIDATED FREIGHTWAYS CORPORATION OF DELAWARE
Qty Released:	0.1250	**CR Street Name:**	175 LINFIELD DR
Unit of Measure:	Liquid - Gallon	**CR City:**	MENLO PARK
What Failed:		**CR State:**	CA
What Failed Desc:		**CR Postal Code:**	94025-3750
How Failed Code:	303	**CR Non US State:**	
How Failed Desc:	Burst or Ruptured	**CR Fed DOT ID:**	0
Failure Cause Code:	511	**CR Hazmat Reg ID:**	
Failure Cause Desc:	Dropped	**CR Country:**	US
Ident. Markings:		**Shipper Name:**	P D GEORGE INVESTMENT COMPANY INC
Cont1 Pkging Type:		**Shipper Street Name:**	5200 N 2ND ST
Cont1 Const Mat:		**Shipper City:**	SAINT LOUIS
Cont1 Head Type:		**Shipper State:**	MO
Cont1 Pkg Capacity:		**Shipper Postal:**	63147-3122
C1 Capacity UOM:		**Shipper Non US St:**	
Cont1 Pkg Amt:		**Shipper Country:**	US
C1 Pkg Amt UOM:		**Shipper Waybill:**	959-577043
Cont1 Pkg No:	18	**Ship Hazmat Reg ID:**	
C1 Pkg NO Failed:	1	**Origin City:**	SAINT LOUIS
Cont1 Pkg Mnfctr:	NOT REPORTED BY CARRIER	**Origin State:**	MISSOURI
Cont1 Pkg Mnfct Dt:		**Origin Postal:**	63147
Cont1 Pkg Serial NO:		**Origin Non US St:**	
C1 Pkg Last Test Dt:		**Origin Country:**	US

Map Key	Number of Records	Direction	Distance (mi/ft)	Elev/Diff (ft)	Site	DB

C1 Test Const Mat:		***Destination City:***	ANAHEIM
C1 Pkg Dsign Pres.:		***Destination State:***	CALIFORNIA
C1 Dsign Press UOM:		***Destination Postal:***	92807
C1 Pkg Shell Thick:		***Destination Non US:***	
C1 Shell Thick UOM:		***Destination Country:***	US
C1 Head Thickness:		***Cont2 Package Type:***	
C1 Head Thick UOM:		***Cont2 Const Mat:***	
C1 Pkg Srvc Pres.:		***Cont2 Pkg Capacity:***	
C1 Srvc Press UOM:		***Cont2 Capacity UOM:***	
C1 Valve/Device Fail?:	No	***Cont2 Pkg Amount:***	
C1 Device Type:		***Cont2 Pkg Amt UOM:***	
C1 Device Mnfctr:		***Cont2 Pkg No:***	18
C1 Device Model:		***Cont2 Pkg No Failed:***	1
NRC No:			
RAM Pkg Category:		***Haz NonHosp Public:***	0
RAM Pkg Cert.:	FALSE	***Haz NonHosp Old:***	0
RAM Pkg Cert. NBR:		***Tot Haz Non Hosp Inj:***	0
RAM Nuclide S:		***Total Hazmat Injuries:***	0
RAM Transport Index:		***Evacuation Indicator:***	No
RAM UOM:		***Public Evacuated:***	0
RAM Activity Rpted:		***Employees Evac:***	0
RAM UOM Rpted:		***Total Evacuated:***	0
RAM Activity:		***Total Evacuation Hrs:***	0
RAM Activity UOM:		***Major Artery Closed:***	No
RAM Mat Safety:		***Mjr Artery Hrs Closed:***	0
Spillage Result:	Yes	***Material Involved:***	No
Fire Result:	No	***Estimated Speed:***	0
Explosion Result:	No	***Weather Conditions:***	
Water Sewer Result:	No	***Vehicle Overturn:***	No
Gas Dispersion:	No	***Vehicle Left Roadway:***	No
Environment Damage:	No	***Passenger Aircraft:***	No
No Release Result:	No	***Cargo Baggage:***	
Fire EMS Report:	No	***Ship Non Transport:***	No
Fire EMS EMS Report:		***Ship Air First Flight:***	No
Police Report:	No	***Ship Air Subflight:***	No
Police Report No:		***Ship Init Transport:***	No
In House Cleanup:	No	***Ship Phase Transfer:***	No
Other Cleanup:	No	***Contact Name:***	DALE GREIMAN
Damage > 500:	No	***Contact Title:***	FREIGHT OPERATIONS MANAGE
Material Loss:	50	***Contact Business:***	
Carrier Damage:	0	***Contact Street:***	
Property Damage:	0	***Contact City:***	
Response Cost:	0	***Contact State:***	
Remediation Cost:	0	***Contact Postal:***	
Damage Old Form:	0	***Contact Non US St:***	
Total Damages Amt:	50	***Contact Country:***	US
Hazmat Fatality:	No	***Inc. Report Prepared:***	
Haz Fatal Employees:	0	***HMIS Serious Incidnt:***	No
Haz Fatal Respndrs:	0	***HMIS Serious Fatality:***	No
Haz Fatal Gen Public:	0	***HMIS Serious Injury:***	No
Tot Hazmat Fatalities:	0	***HMIS Flight Plan:***	No
Non Hazmat Fatality:	No	***HMIS Serious Evacs:***	No
Non Hazmat Fatals:	0	***HMIS Major Artery:***	No
Hazmat Injury:	No	***HMIS Bulk Release:***	No
Haz Hospital Empl:	0	***HMIS Marine Pollutnt:***	No
Haz Hospital Resp:	0	***HMIS Radioactive:***	No
Haz Hosp Gen Public:	0	***HMIS Gen Pkg Type:***	OHMIR.Ref_Container.descr_txt
Haz Hosp Old Form:	0	***HMIS Container Code:***	BOX FBR
Total Haz Hosp Inj:	0	***HMIS Container Desc:***	Fiberboard box or carton
Haz Non Hosp Empl:	0	***HMIS Bulk Incident:***	No
Haz Non Hosp Resp:	0	***Undeclared Shipment:***	No

Description of Events: WHEN UNLOADING TRAILER 17-881 ONE(1) BOX WAS FOUND LEAKING AT APPROX. THE 70% MARK OF THE STRIP TRAILER. BOX WAS CONTAINERIZED AND SENT TO DESTINATION. THERE WAS NO INJURIES OR DAMAGE TO ANY OTHER FREIGHT.

Recommend Actions Taken:

HMIR Historical Reports

Report No:	I-1993081193	**Fed DOT Agency Nm:**	
Report Type:	A hazardous material incident	**Fed DOT Report No:**	
Date of Incident:	08/09/1993	**Report Submit Src:**	Paper
Time of Incident:	1300	**Inc Multiple Rows:**	No
Haz Class Code:	3	**Inc Non US State:**	
Hazardous Class:	FLAMMABLE - COMBUSTIBLE LIQUID	**Mode Transport:**	Highway
Commodity Short Nm:	EXTRACTS FLAVORING LIQ	**Transport Phase:**	UNLOADING
Commodity Long Nm:	EXTRACTS FLAVORING LIQUID	**Incident Occrrnce:**	
Trade Name:	EXTRACTS FLAVORING L	**Mat Ship Approval?:**	No
ID No:	UN1197	**Mat Ship Approv No:**	
Haz Waste Ind:	No	**Undecl Hazmat Ship?:**	No
Haz Waste EPA No:		**Packaging Type:**	Non-Bulk
HMIS Tox Inhalation?:	No	**Packing Group:**	
TIH Hazard Zone:		**Carrier Reporter:**	CONSOLIDATED FREIGHTWAYS CORPORATION OF DELAWARE
Qty Released:	10	**CR Street Name:**	175 LINFIELD DR
Unit of Measure:	Liquid - Gallon	**CR City:**	MENLO PARK
What Failed:	103	**CR State:**	CA
What Failed Desc:	Basic Material	**CR Postal Code:**	94025-3750
How Failed Code:	303	**CR Non US State:**	
How Failed Desc:	Burst or Ruptured	**CR Fed DOT ID:**	0
Failure Cause Code:	517	**CR Hazmat Reg ID:**	
Failure Cause Desc:	Improper Preparation for Transportation	**CR Country:**	US
Ident. Markings:		**Shipper Name:**	FLAVOR DYNAMICS INC.
Cont1 Pkging Type:		**Shipper Street Name:**	640 MONTROSE AVE
Cont1 Const Mat:		**Shipper City:**	SOUTH PLAINFIELD
Cont1 Head Type:		**Shipper State:**	NJ
Cont1 Pkg Capacity:	5	**Shipper Postal:**	07080-2602
C1 Capacity UOM:	LGA	**Shipper Non US St:**	
Cont1 Pkg Amt:		**Shipper Country:**	US
C1 Pkg Amt UOM:		**Shipper Waybill:**	439-027385
Cont1 Pkg No:	35	**Ship Hazmat Reg ID:**	
C1 Pkg NO Failed:	2	**Origin City:**	SOUTH PLAINFIELD
Cont1 Pkg Mnfctr:	NOT REPORTED BY CARRIER	**Origin State:**	NEW JERSEY
Cont1 Pkg Mnfct Dt:		**Origin Postal:**	07080
Cont1 Pkg Serial NO:		**Origin Non US St:**	
C1 Pkg Last Test Dt:		**Origin Country:**	US
C1 Test Const Mat:		**Destination City:**	BUENA PARK
C1 Pkg Dsign Pres.:		**Destination State:**	CALIFORNIA
C1 Dsign Press UOM:		**Destination Postal:**	90620
C1 Pkg Shell Thick:		**Destination Non US:**	
C1 Shell Thick UOM:		**Destination Country:**	US
C1 Head Thickness:		**Cont2 Package Type:**	
C1 Head Thick UOM:		**Cont2 Const Mat:**	
C1 Pkg Srvc Pres.:		**Cont2 Pkg Capacity:**	
C1 Srvc Press UOM:		**Cont2 Capacity UOM:**	
C1 Valve/Device Fail?:	No	**Cont2 Pkg Amount:**	
C1 Device Type:		**Cont2 Pkg Amt UOM:**	
C1 Device Mnfctr:		**Cont2 Pkg No:**	
C1 Device Model:		**Cont2 Pkg No Failed:**	
NRC No:			

RAM Pkg Category:		**Haz NonHosp Public:**	0
RAM Pkg Cert.:	FALSE	**Haz NonHosp Old:**	0
RAM Pkg Cert. NBR:		**Tot Haz Non Hosp Inj:**	0
RAM Nuclide S:		**Total Hazmat Injuries:**	0
RAM Transport Index:		**Evacuation Indicator:**	No
RAM UOM:		**Public Evacuated:**	0
RAM Activity Rpted:		**Employees Evac:**	0
RAM UOM Rpted:		**Total Evacuated:**	0
RAM Activity:		**Total Evacuation Hrs:**	0
RAM Activity UOM:		**Major Artery Closed:**	No
RAM Mat Safety:		**Mjr Artery Hrs Closed:**	0
Spillage Result:	Yes	**Material Involved:**	No
Fire Result:	No	**Estimated Speed:**	0
Explosion Result:	No	**Weather Conditions:**	
Water Sewer Result:	No	**Vehicle Overturn:**	No
Gas Dispersion:	No	**Vehicle Left Roadway:**	No

Map Key	Number of Records	Direction	Distance (mi/ft)	Elev/Diff (ft)	Site	DB

Environment Damage:	No	**Passenger Aircraft:**	No
No Release Result:	No	**Cargo Baggage:**	
Fire EMS Report:	No	**Ship Non Transport:**	No
Fire EMS EMS Report:		**Ship Air First Flight:**	No
Police Report:	No	**Ship Air Subflight:**	No
Police Report No:		**Ship Init Transport:**	No
In House Cleanup:	No	**Ship Phase Transfer:**	No
Other Cleanup:	No	**Contact Name:**	BOB ZIMMERMAN
Damage > 500:	No	**Contact Title:**	ASSISTANT TERMINAL MANAGE
Material Loss:	150	**Contact Business:**	
Carrier Damage:	0	**Contact Street:**	
Property Damage:	0	**Contact City:**	
Response Cost:	0	**Contact State:**	
Remediation Cost:	0	**Contact Postal:**	
Damage Old Form:	0	**Contact Non US St:**	
Total Damages Amt:	150	**Contact Country:**	US
Hazmat Fatality:	No	**Inc. Report Prepared:**	
Haz Fatal Employees:	0	**HMIS Serious Incidnt:**	No
Haz Fatal Respndrs:	0	**HMIS Serious Fatality:**	No
Haz Fatal Gen Public:	0	**HMIS Serious Injury:**	No
Tot Hazmat Fatalities:	0	**HMIS Flight Plan:**	No
Non Hazmat Fatality:	No	**HMIS Serious Evacs:**	No
Non Hazmat Fatals:	0	**HMIS Major Artery:**	No
Hazmat Injury:	No	**HMIS Bulk Release:**	No
Haz Hospital Empl:	0	**HMIS Marine Pollutnt:**	No
Haz Hospital Resp:	0	**HMIS Radioactive:**	No
Haz Hosp Gen Public:	0	**HMIS Gen Pkg Type:**	OHMIR.Ref_Container.descr_txt
Haz Hosp Old Form:	0	**HMIS Container Code:**	PAIL PLS
Total Haz Hosp Inj:	0	**HMIS Container Desc:**	Plastic pail open head capacity 10 gallons or less
Haz Non Hosp Empl:	0	**HMIS Bulk Incident:**	No
Haz Non Hosp Resp:	0	**Undeclared Shipment:**	No

Description of Events: SHIPMENT LOADED ON TRAILER 17-4947 FROM POCONO TO MIRA LOMA. HEAVY FREIGHT WAS IMPROPERLY LOADED ON THE REPORTED SHIPMENT WHICH CAUSED (2) 5 GALLON PAILS TO LEAK LIQUID EVAPORATED IN ROUTE. SHIPMENT RECOOPED AND SENT ON TO DESTINATION.

Recommend Actions Taken:

HMIR Historical Reports

Report No:	I-1992090969	**Fed DOT Agency Nm:**	
Report Type:	A hazardous material incident	**Fed DOT Report No:**	
Date of Incident:	09/12/1992	**Report Submit Src:**	Paper
Time of Incident:	1400	**Inc Multiple Rows:**	No
Haz Class Code:	6.1	**Inc Non US State:**	
Hazardous Class:	POISONOUS MATERIALS	**Mode Transport:**	Highway
Commodity Short Nm:	CARBON TETRACHLORIDE	**Transport Phase:**	IN TRANSIT
Commodity Long Nm:	CARBON TETRACHLORIDE	**Incident Occrrnce:**	
Trade Name:	CARBON CHLORIDE	**Mat Ship Approval?:**	No
ID No:	UN1846	**Mat Ship Approv No:**	
Haz Waste Ind:	No	**Undecl Hazmat Ship?:**	No
Haz Waste EPA No:		**Packaging Type:**	Non-Bulk
HMIS Tox Inhalation?:	No	**Packing Group:**	
TIH Hazard Zone:		**Carrier Reporter:**	CONSOLIDATED FREIGHTWAYS CORPORATION OF DELAWARE
Qty Released:	1	**CR Street Name:**	175 LINFIELD DR
Unit of Measure:	Liquid - Gallon	**CR City:**	MENLO PARK
What Failed:		**CR State:**	CA
What Failed Desc:		**CR Postal Code:**	94025-3750
How Failed Code:		**CR Non US State:**	
How Failed Desc:		**CR Fed DOT ID:**	0
Failure Cause Code:	517	**CR Hazmat Reg ID:**	
Failure Cause Desc:	Improper Preparation for Transportation	**CR Country:**	US
Ident. Markings:		**Shipper Name:**	SPECTRUM LABORATORY PRODUCTS INC.
Cont1 Pkging Type:		**Shipper Street Name:**	14422 S SAN PEDRO ST
Cont1 Const Mat:		**Shipper City:**	GARDENA
Cont1 Head Type:		**Shipper State:**	CA
Cont1 Pkg Capacity:	4	**Shipper Postal:**	90248-2027
C1 Capacity UOM:	LGA	**Shipper Non US St:**	

Cont1 Pkg Amt:		**Shipper Country:**	US
C1 Pkg Amt UOM:		**Shipper Waybill:**	110-633401
Cont1 Pkg No:	1	**Ship Hazmat Reg ID:**	
C1 Pkg NO Failed:	1	**Origin City:**	GARDENA
Cont1 Pkg Mnfctr:	NOT REPORTED BY CARRIER	**Origin State:**	CALIFORNIA
Cont1 Pkg Mnfct Dt:		**Origin Postal:**	90248
Cont1 Pkg Serial NO:		**Origin Non US St:**	
C1 Pkg Last Test Dt:		**Origin Country:**	US
C1 Test Const Mat:		**Destination City:**	KILLONA
C1 Pkg Dsign Pres.:		**Destination State:**	LOUISIANA
C1 Dsign Press UOM:		**Destination Postal:**	70057
C1 Pkg Shell Thick:		**Destination Non US:**	
C1 Shell Thick UOM:		**Destination Country:**	US
C1 Head Thickness:		**Cont2 Package Type:**	
C1 Head Thick UOM:		**Cont2 Const Mat:**	
C1 Pkg Srvc Pres.:		**Cont2 Pkg Capacity:**	1
C1 Srvc Press UOM:		**Cont2 Capacity UOM:**	LGA
C1 Valve/Device Fail?:	No	**Cont2 Pkg Amount:**	
C1 Device Type:		**Cont2 Pkg Amt UOM:**	
C1 Device Mnfctr:		**Cont2 Pkg No:**	4
C1 Device Model:		**Cont2 Pkg No Failed:**	1
NRC No:			

RAM Pkg Category:		**Haz NonHosp Public:**	0
RAM Pkg Cert.:	FALSE	**Haz NonHosp Old:**	0
RAM Pkg Cert. NBR:		**Tot Haz Non Hosp Inj:**	0
RAM Nuclide S:		**Total Hazmat Injuries:**	0
RAM Transport Index:		**Evacuation Indicator:**	No
RAM UOM:		**Public Evacuated:**	0
RAM Activity Rpted:		**Employees Evac:**	0
RAM UOM Rpted:		**Total Evacuated:**	0
RAM Activity:		**Total Evacuation Hrs:**	0
RAM Activity UOM:		**Major Artery Closed:**	No
RAM Mat Safety:		**Mjr Artery Hrs Closed:**	0
Spillage Result:	Yes	**Material Involved:**	No
Fire Result:	No	**Estimated Speed:**	0
Explosion Result:	No	**Weather Conditions:**	
Water Sewer Result:	No	**Vehicle Overturn:**	No
Gas Dispersion:	No	**Vehicle Left Roadway:**	No
Environment Damage:	No	**Passenger Aircraft:**	No
No Release Result:	No	**Cargo Baggage:**	
Fire EMS Report:	No	**Ship Non Transport:**	No
Fire EMS EMS Report:		**Ship Air First Flight:**	No
Police Report:	No	**Ship Air Subflight:**	No
Police Report No:		**Ship Init Transport:**	No
In House Cleanup:	No	**Ship Phase Transfer:**	No
Other Cleanup:	No	**Contact Name:**	CHARLES CLADWELL
Damage > 500:	No	**Contact Title:**	FREIGHT OPERATIONS MANAGR
Material Loss:	25	**Contact Business:**	
Carrier Damage:	0	**Contact Street:**	
Property Damage:	0	**Contact City:**	
Response Cost:	0	**Contact State:**	
Remediation Cost:	0	**Contact Postal:**	
Damage Old Form:	0	**Contact Non US St:**	
Total Damages Amt:	25	**Contact Country:**	US
Hazmat Fatality:	No	**Inc. Report Prepared:**	
Haz Fatal Employees:	0	**HMIS Serious Incidnt:**	No
Haz Fatal Respndrs:	0	**HMIS Serious Fatality:**	No
Haz Fatal Gen Public:	0	**HMIS Serious Injury:**	No
Tot Hazmat Fatalities:	0	**HMIS Flight Plan:**	No
Non Hazmat Fatality:	No	**HMIS Serious Evacs:**	No
Non Hazmat Fatals:	0	**HMIS Major Artery:**	No
Hazmat Injury:	No	**HMIS Bulk Release:**	No
Haz Hospital Empl:	0	**HMIS Marine Pollutnt:**	No
Haz Hospital Resp:	0	**HMIS Radioactive:**	No
Haz Hosp Gen Public:	0	**HMIS Gen Pkg Type:**	OHMIR.Ref_Container.descr_txt
Haz Hosp Old Form:	0	**HMIS Container Code:**	BOX FBR
Total Haz Hosp Inj:	0	**HMIS Container Desc:**	Fiberboard box or carton
Haz Non Hosp Empl:	0	**HMIS Bulk Incident:**	No

Haz Non Hosp Resp: 0 **Undeclared Shipment:** No

Description of Events: JOHN STILLMAN STRIPPING TRAILER 15-8232. ABOUT HALF WAY IN HE DISCOVERED 1 CTN WET. HE OPENED THE CARTON AND DISCOVERED 1 BROKEN BOTTLE (1 GALLON). NO LIQUID WAS IN THE TRAILER. JUST A WET CARTON AND BROKEN GLASS. THE TRAILER WAS ISOLATED AWAY FROM THE DOCK AND WE CALLED CHEMTREC THEY IN TURN CALLED THE SHIPPER. THE SHIPPER INFORMED ME TO RETURN THE CARTON WITH BROKEN GLASS AND 3 GOOD BOTTLES BACK TO HIM. IF THIS SHIPMENT HAD BEEN PLACED IN METAL CONTAINERS THIS INCIDENT COULD OF BEEN AVOIDED.

Recommend Actions Taken:

HMIR Historical Reports

Report No:	I-1995050074	**Fed DOT Agency Nm:**	
Report Type:	A hazardous material incident	**Fed DOT Report No:**	
Date of Incident:	02/24/1995	**Report Submit Src:**	Paper
Time of Incident:	2300	**Inc Multiple Rows:**	No
Haz Class Code:	2.0	**Inc Non US State:**	
Hazardous Class:	COMBUSTIBLE LIQUID	**Mode Transport:**	Highway
Commodity Short Nm:	COMBUSTIBLE LIQUID N.O.	**Transport Phase:**	UNLOADING
Commodity Long Nm:	COMBUSTIBLE LIQUID N.O.S.	**Incident Occrrnce:**	
Trade Name:	MINERAL SPIRITS	**Mat Ship Approval?:**	No
ID No:	NA1993	**Mat Ship Approv No:**	
Haz Waste Ind:	No	**Undecl Hazmat Ship?:**	No
Haz Waste EPA No:		**Packaging Type:**	Other -
HMIS Tox Inhalation?:	No	**Packing Group:**	
TIH Hazard Zone:		**Carrier Reporter:**	CONSOLIDATED FREIGHTWAYS CORPORATION OF DELAWARE
Qty Released:	1	**CR Street Name:**	175 LINFIELD DR
Unit of Measure:	Liquid - Gallon	**CR City:**	MENLO PARK
What Failed:	106	**CR State:**	CA
What Failed Desc:	Bottom Outlet Valve	**CR Postal Code:**	94025-3750
How Failed Code:		**CR Non US State:**	
How Failed Desc:		**CR Fed DOT ID:**	0
Failure Cause Code:	526	**CR Hazmat Reg ID:**	
Failure Cause Desc:	Loose Closure Component or Device	**CR Country:**	US
Ident. Markings:		**Shipper Name:**	UTILITY TRAILER MANUFACTURING COMPANY
Cont1 Pkging Type:		**Shipper Street Name:**	17333 FREEDOM WAY
Cont1 Const Mat:		**Shipper City:**	CITY OF INDUSTRY
Cont1 Head Type:		**Shipper State:**	CA
Cont1 Pkg Capacity:	110	**Shipper Postal:**	91748-1001
C1 Capacity UOM:	LGA	**Shipper Non US St:**	
Cont1 Pkg Amt:		**Shipper Country:**	US
C1 Pkg Amt UOM:		**Shipper Waybill:**	130-907092
Cont1 Pkg No:	1	**Ship Hazmat Reg ID:**	
C1 Pkg NO Failed:	1	**Origin City:**	CITY OF INDUSTRY
Cont1 Pkg Mnfctr:	NOT REPORTED BY CARRIER	**Origin State:**	CALIFORNIA
Cont1 Pkg Mnfct Dt:		**Origin Postal:**	
Cont1 Pkg Serial NO:		**Origin Non US St:**	
C1 Pkg Last Test Dt:		**Origin Country:**	US
C1 Test Const Mat:		**Destination City:**	OSHKOSH
C1 Pkg Dsign Pres.:		**Destination State:**	WISCONSIN
C1 Dsign Press UOM:		**Destination Postal:**	54904
C1 Pkg Shell Thick:		**Destination Non US:**	
C1 Shell Thick UOM:		**Destination Country:**	US
C1 Head Thickness:		**Cont2 Package Type:**	
C1 Head Thick UOM:		**Cont2 Const Mat:**	
C1 Pkg Srvc Pres.:		**Cont2 Pkg Capacity:**	
C1 Srvc Press UOM:		**Cont2 Capacity UOM:**	
C1 Valve/Device Fail?:	No	**Cont2 Pkg Amount:**	
C1 Device Type:		**Cont2 Pkg Amt UOM:**	
C1 Device Mnfctr:		**Cont2 Pkg No:**	
C1 Device Model:		**Cont2 Pkg No Failed:**	
NRC No:			
RAM Pkg Category:		**Haz NonHosp Public:**	0
RAM Pkg Cert.:	FALSE	**Haz NonHosp Old:**	0
RAM Pkg Cert. NBR:		**Tot Haz Non Hosp Inj:**	0
RAM Nuclide S:		**Total Hazmat Injuries:**	0

RAM Transport Index:		**Evacuation Indicator:**	No
RAM UOM:		**Public Evacuated:**	0
RAM Activity Rpted:		**Employees Evac:**	0
RAM UOM Rpted:		**Total Evacuated:**	0
RAM Activity:		**Total Evacuation Hrs:**	0
RAM Activity UOM:		**Major Artery Closed:**	No
RAM Mat Safety:		**Mjr Artery Hrs Closed:**	0
Spillage Result:	Yes	**Material Involved:**	No
Fire Result:	No	**Estimated Speed:**	0
Explosion Result:	No	**Weather Conditions:**	
Water Sewer Result:	No	**Vehicle Overturn:**	No
Gas Dispersion:	No	**Vehicle Left Roadway:**	No
Environment Damage:	No	**Passenger Aircraft:**	No
No Release Result:	No	**Cargo Baggage:**	
Fire EMS Report:	No	**Ship Non Transport:**	No
Fire EMS EMS Report:		**Ship Air First Flight:**	No
Police Report:	No	**Ship Air Subflight:**	No
Police Report No:		**Ship Init Transport:**	No
In House Cleanup:	No	**Ship Phase Transfer:**	No
Other Cleanup:	No	**Contact Name:**	TIM SAVAGE
Damage > 500:	No	**Contact Title:**	FREIGHT OPERATIONS MGR
Material Loss:	25	**Contact Business:**	
Carrier Damage:	0	**Contact Street:**	
Property Damage:	0	**Contact City:**	
Response Cost:	0	**Contact State:**	
Remediation Cost:	0	**Contact Postal:**	
Damage Old Form:	0	**Contact Non US St:**	
Total Damages Amt:	25	**Contact Country:**	US
Hazmat Fatality:	No	**Inc. Report Prepared:**	
Haz Fatal Employees:	0	**HMIS Serious Incidnt:**	No
Haz Fatal Respndrs:	0	**HMIS Serious Fatality:**	No
Haz Fatal Gen Public:	0	**HMIS Serious Injury:**	No
Tot Hazmat Fatalities:	0	**HMIS Flight Plan:**	No
Non Hazmat Fatality:	No	**HMIS Serious Evacs:**	No
Non Hazmat Fatals:	0	**HMIS Major Artery:**	No
Hazmat Injury:	No	**HMIS Bulk Release:**	No
Haz Hospital Empl:	0	**HMIS Marine Pollutnt:**	No
Haz Hospital Resp:	0	**HMIS Radioactive:**	No
Haz Hosp Gen Public:	0	**HMIS Gen Pkg Type:**	OHMIR.Ref_Container.descr_txt
Haz Hosp Old Form:	0	**HMIS Container Code:**	CONT
Total Haz Hosp Inj:	0	**HMIS Container Desc:**	Container no description given (do not use if at all possible)
Haz Non Hosp Empl:	0	**HMIS Bulk Incident:**	No
Haz Non Hosp Resp:	0	**Undeclared Shipment:**	No

Description of Events: MR. VENEGAS WAS OFF LOADING TRAILER 17-8395 IN BAY 193. AS HE PULLED 1 SKID OF A 2 SKID ORDER HE NOTICED IT LEAKING. IT WAS A 110 GALLON BULK CONTAINER CONTAINING RESIDUE (MINERAL SPIRITS). IT LOOKED AS IF THE FITTING ON THE BOTTOM OF THE CONTAINER HAD COME LOOSE IN ROUTE TO MLC. WE TIGHTENED UP THE FITTING AND CLEANED UP THE SPILL. PLACED CLEANED-UP MATERIALS IN H/M TRAILER AND MOVED FREIGHT TO DESTINATION.

Recommend Actions Taken:

HMIR Historical Reports

Report No:	I-1993060975	**Fed DOT Agency Nm:**	
Report Type:	A hazardous material incident	**Fed DOT Report No:**	
Date of Incident:	06/03/1993	**Report Submit Src:**	Paper
Time of Incident:	1400	**Inc Multiple Rows:**	No
Haz Class Code:	5.1	**Inc Non US State:**	
Hazardous Class:	OXIDIZER	**Mode Transport:**	Highway
Commodity Short Nm:	PERCHLORIC ACID WITH MOR	**Transport Phase:**	UNLOADING
Commodity Long Nm:	PERCHLORIC ACID WITH MORE THAN 50 PERCENT BUT NOT MORE THAN 72 PERCENT ACID BY MASS	**Incident Occrrnce:**	
Trade Name:	PERCHLORIC ACID 5.1	**Mat Ship Approval?:**	No
ID No:	UN1873	**Mat Ship Approv No:**	
Haz Waste Ind:	No	**Undecl Hazmat Ship?:**	No
Haz Waste EPA No:		**Packaging Type:**	Other -
HMIS Tox Inhalation?:	No	**Packing Group:**	

Map Key	Number of Records	Direction	Distance (mi/ft)	Elev/Diff (ft)	Site	DB

TIH Hazard Zone:		**Carrier Reporter:**	CONSOLIDATED FREIGHTWAYS CORPORATION OF DELAWARE
Qty Released:	0.039063	**CR Street Name:**	175 LINFIELD DR
Unit of Measure:	Liquid - Gallon	**CR City:**	MENLO PARK
What Failed:		**CR State:**	CA
What Failed Desc:		**CR Postal Code:**	94025-3750
How Failed Code:		**CR Non US State:**	
How Failed Desc:		**CR Fed DOT ID:**	0
Failure Cause Code:	526	**CR Hazmat Reg ID:**	
Failure Cause Desc:	Loose Closure Component or Device	**CR Country:**	US
Ident. Markings:		**Shipper Name:**	SPECTRUM LABORATORY PRODUCTS INC.
Cont1 Pkging Type:		**Shipper Street Name:**	14422 S SAN PEDRO ST
Cont1 Const Mat:		**Shipper City:**	GARDENA
Cont1 Head Type:		**Shipper State:**	CA
Cont1 Pkg Capacity:	6.50	**Shipper Postal:**	90248-2027
C1 Capacity UOM:	LGA	**Shipper Non US St:**	
Cont1 Pkg Amt:		**Shipper Country:**	US
C1 Pkg Amt UOM:		**Shipper Waybill:**	854-454101
Cont1 Pkg No:	1	**Ship Hazmat Reg ID:**	
C1 Pkg NO Failed:	1	**Origin City:**	GARDENA
Cont1 Pkg Mnfctr:	NOT REPORTED BY CARRIER	**Origin State:**	CALIFORNIA
Cont1 Pkg Mnfct Dt:		**Origin Postal:**	90248
Cont1 Pkg Serial NO:		**Origin Non US St:**	
C1 Pkg Last Test Dt:		**Origin Country:**	US
C1 Test Const Mat:		**Destination City:**	LAREDO
C1 Pkg Dsign Pres.:		**Destination State:**	TEXAS
C1 Dsign Press UOM:		**Destination Postal:**	78041
C1 Pkg Shell Thick:		**Destination Non US:**	
C1 Shell Thick UOM:		**Destination Country:**	US
C1 Head Thickness:		**Cont2 Package Type:**	
C1 Head Thick UOM:		**Cont2 Const Mat:**	
C1 Pkg Srvc Pres.:		**Cont2 Pkg Capacity:**	6.50
C1 Srvc Press UOM:		**Cont2 Capacity UOM:**	LGA
C1 Valve/Device Fail?:	No	**Cont2 Pkg Amount:**	
C1 Device Type:		**Cont2 Pkg Amt UOM:**	
C1 Device Mnfctr:		**Cont2 Pkg No:**	1
C1 Device Model:		**Cont2 Pkg No Failed:**	1
NRC No:			

RAM Pkg Category:		**Haz NonHosp Public:**	0
RAM Pkg Cert.:	FALSE	**Haz NonHosp Old:**	0
RAM Pkg Cert. NBR:		**Tot Haz Non Hosp Inj:**	0
RAM Nuclide S:		**Total Hazmat Injuries:**	0
RAM Transport Index:		**Evacuation Indicator:**	No
RAM UOM:		**Public Evacuated:**	0
RAM Activity Rpted:		**Employees Evac:**	0
RAM UOM Rpted:		**Total Evacuated:**	0
RAM Activity:		**Total Evacuation Hrs:**	0
RAM Activity UOM:		**Major Artery Closed:**	No
RAM Mat Safety:		**Mjr Artery Hrs Closed:**	0
Spillage Result:	Yes	**Material Involved:**	No
Fire Result:	No	**Estimated Speed:**	0
Explosion Result:	No	**Weather Conditions:**	
Water Sewer Result:	No	**Vehicle Overturn:**	No
Gas Dispersion:	No	**Vehicle Left Roadway:**	No
Environment Damage:	No	**Passenger Aircraft:**	No
No Release Result:	No	**Cargo Baggage:**	
Fire EMS Report:	No	**Ship Non Transport:**	No
Fire EMS EMS Report:		**Ship Air First Flight:**	No
Police Report:	No	**Ship Air Subflight:**	No
Police Report No:		**Ship Init Transport:**	No
In House Cleanup:	No	**Ship Phase Transfer:**	No
Other Cleanup:	No	**Contact Name:**	LAWRENCE E. BAKER JR
Damage > 500:	No	**Contact Title:**	FREIGHT OPERATIONS MGR
Material Loss:	0	**Contact Business:**	
Carrier Damage:	0	**Contact Street:**	
Property Damage:	0	**Contact City:**	
Response Cost:	0	**Contact State:**	
Remediation Cost:	350	**Contact Postal:**	

Damage Old Form:	0	**Contact Non US St:**	
Total Damages Amt:	350	**Contact Country:**	US
Hazmat Fatality:	No	**Inc. Report Prepared:**	
Haz Fatal Employees:	0	**HMIS Serious Incidnt:**	No
Haz Fatal Respndrs:	0	**HMIS Serious Fatality:**	No
Haz Fatal Gen Public:	0	**HMIS Serious Injury:**	No
Tot Hazmat Fatalities:	0	**HMIS Flight Plan:**	No
Non Hazmat Fatality:	No	**HMIS Serious Evacs:**	No
Non Hazmat Fatals:	0	**HMIS Major Artery:**	No
Hazmat Injury:	No	**HMIS Bulk Release:**	No
Haz Hospital Empl:	0	**HMIS Marine Pollutnt:**	No
Haz Hospital Resp:	0	**HMIS Radioactive:**	No
Haz Hosp Gen Public:	0	**HMIS Gen Pkg Type:**	OHMIR.Ref_Container.descr_txt
Haz Hosp Old Form:	0	**HMIS Container Code:**	CONT STY
Total Haz Hosp Inj:	0	**HMIS Container Desc:**	Molded styrofoam overpack for bottles jugs or carboys
Haz Non Hosp Empl:	0	**HMIS Bulk Incident:**	No
Haz Non Hosp Resp:	0	**Undeclared Shipment:**	No

Description of Events: MR. GARY YATES WAS ASSIGNED TRAILER 17-8104 IN THE 147 BAY. AS MR. YATES WAS WORKING THE TRAILER HE DISCOVERED (1) ONE JAR OVERPACKE IN A STYRFOAM CONTAINER POSSIBLY LEAKING. THIS CONTAINER HAD AN OXIDIZER PLACARD AND WAS PART OF A 50 PIECE LOT FROM PRO 854-454101. CONTAINERIZED CHEMICAL WAS CALLED IN TO CLEAN UP THE SPILL AND TO RECOOP THE JAR. THE JAR LID WAS NOT SECURED PROPERLY AND THE LIQUID WAS LEAKING IN TRANSIT FROM CARSON CA. TO MIRA LOMA CA. TRAILER 17-8104 ONCE EMPTY WAS SENT TO THE MIRA LOMA SHOP TO HAVE THE FLOOR WASHED. THIS SHIPMENT WAS RECOOPERED BY CONTAINERIZED CHEMICAL AND SENT ON TO DESTINATION.

Recommend Actions Taken:

HMIR Historical Reports

Report No:	I-1990100431	**Fed DOT Agency Nm:**	
Report Type:	A hazardous material incident	**Fed DOT Report No:**	
Date of Incident:	09/25/1990	**Report Submit Src:**	Paper
Time of Incident:	1500	**Inc Multiple Rows:**	No
Haz Class Code:	8	**Inc Non US State:**	
Hazardous Class:	CORROSIVE MATERIAL	**Mode Transport:**	Highway
Commodity Short Nm:	POTASSIUM HYDROXIDE SOL	**Transport Phase:**	LOADING
Commodity Long Nm:	POTASSIUM HYDROXIDE SOLUTION	**Incident Occrrnce:**	
Trade Name:	CLEANER 367-L	**Mat Ship Approval?:**	No
ID No:	UN1814	**Mat Ship Approv No:**	
Haz Waste Ind:	No	**Undecl Hazmat Ship?:**	No
Haz Waste EPA No:		**Packaging Type:**	Non-Bulk
HMIS Tox Inhalation?:	No	**Packing Group:**	
TIH Hazard Zone:		**Carrier Reporter:**	CONSOLIDATED FREIGHTWAYS CORPORATION OF DELAWARE
Qty Released:	40	**CR Street Name:**	11888 MISSION BLVD
Unit of Measure:	Liquid - Gallon	**CR City:**	MIRA LOMA
What Failed:		**CR State:**	CA
What Failed Desc:		**CR Postal Code:**	91752-1003
How Failed Code:	309	**CR Non US State:**	
How Failed Desc:	Punctured	**CR Fed DOT ID:**	0
Failure Cause Code:		**CR Hazmat Reg ID:**	
Failure Cause Desc:		**CR Country:**	US
Ident. Markings:		**Shipper Name:**	FMC CORPORATION
Cont1 Pkging Type:		**Shipper Street Name:**	15453 GALE AVE
Cont1 Const Mat:		**Shipper City:**	CITY OF INDUSTRY
Cont1 Head Type:		**Shipper State:**	CA
Cont1 Pkg Capacity:	55	**Shipper Postal:**	91745
C1 Capacity UOM:	LGA	**Shipper Non US St:**	
Cont1 Pkg Amt:		**Shipper Country:**	US
C1 Pkg Amt UOM:		**Shipper Waybill:**	344-742882
Cont1 Pkg No:	3	**Ship Hazmat Reg ID:**	
C1 Pkg NO Failed:	1	**Origin City:**	CITY OF INDUSTRY
Cont1 Pkg Mnfctr:	NOT REPORTED BY CARRIER	**Origin State:**	CALIFORNIA
Cont1 Pkg Mnfct Dt:		**Origin Postal:**	91745
Cont1 Pkg Serial NO:		**Origin Non US St:**	
C1 Pkg Last Test Dt:		**Origin Country:**	US
C1 Test Const Mat:		**Destination City:**	FAYETTEVILLE

C1 Pkg Dsign Pres.:		**Destination State:**	ARKANSAS
C1 Dsign Press UOM:		**Destination Postal:**	72702
C1 Pkg Shell Thick:		**Destination Non US:**	
C1 Shell Thick UOM:		**Destination Country:**	US
C1 Head Thickness:		**Cont2 Package Type:**	
C1 Head Thick UOM:		**Cont2 Const Mat:**	
C1 Pkg Srvc Pres.:		**Cont2 Pkg Capacity:**	
C1 Srvc Press UOM:		**Cont2 Capacity UOM:**	
C1 Valve/Device Fail?:	No	**Cont2 Pkg Amount:**	
C1 Device Type:		**Cont2 Pkg Amt UOM:**	
C1 Device Mnfctr:		**Cont2 Pkg No:**	
C1 Device Model:		**Cont2 Pkg No Failed:**	
NRC No:			

RAM Pkg Category:		**Haz NonHosp Public:**	5
RAM Pkg Cert.:	FALSE	**Haz NonHosp Old:**	0
RAM Pkg Cert. NBR:		**Tot Haz Non Hosp Inj:**	5
RAM Nuclide S:		**Total Hazmat Injuries:**	5
RAM Transport Index:		**Evacuation Indicator:**	Yes
RAM UOM:		**Public Evacuated:**	0
RAM Activity Rpted:		**Employees Evac:**	0
RAM UOM Rpted:		**Total Evacuated:**	51
RAM Activity:		**Total Evacuation Hrs:**	0
RAM Activity UOM:		**Major Artery Closed:**	No
RAM Mat Safety:		**Mjr Artery Hrs Closed:**	0
Spillage Result:	Yes	**Material Involved:**	No
Fire Result:	No	**Estimated Speed:**	0
Explosion Result:	No	**Weather Conditions:**	
Water Sewer Result:	No	**Vehicle Overturn:**	No
Gas Dispersion:	No	**Vehicle Left Roadway:**	No
Environment Damage:	No	**Passenger Aircraft:**	No
No Release Result:	No	**Cargo Baggage:**	
Fire EMS Report:	No	**Ship Non Transport:**	No
Fire EMS EMS Report:		**Ship Air First Flight:**	No
Police Report:	No	**Ship Air Subflight:**	No
Police Report No:		**Ship Init Transport:**	No
In House Cleanup:	No	**Ship Phase Transfer:**	No
Other Cleanup:	No	**Contact Name:**	MARK EPSTEIN
Damage > 500:	Yes	**Contact Title:**	FREIGHT OPERATIONS MNGR
Material Loss:	1000	**Contact Business:**	
Carrier Damage:	0	**Contact Street:**	
Property Damage:	1000	**Contact City:**	
Response Cost:	0	**Contact State:**	
Remediation Cost:	6000	**Contact Postal:**	
Damage Old Form:	0	**Contact Non US St:**	
Total Damages Amt:	8000	**Contact Country:**	US
Hazmat Fatality:	No	**Inc. Report Prepared:**	
Haz Fatal Employees:	0	**HMIS Serious Incidnt:**	Yes
Haz Fatal Respndrs:	0	**HMIS Serious Fatality:**	No
Haz Fatal Gen Public:	0	**HMIS Serious Injury:**	No
Tot Hazmat Fatalities:	0	**HMIS Flight Plan:**	No
Non Hazmat Fatality:	No	**HMIS Serious Evacs:**	Yes
Non Hazmat Fatals:	0	**HMIS Major Artery:**	No
Hazmat Injury:	Yes	**HMIS Bulk Release:**	No
Haz Hospital Empl:	0	**HMIS Marine Pollutnt:**	No
Haz Hospital Resp:	0	**HMIS Radioactive:**	No
Haz Hosp Gen Public:	0	**HMIS Gen Pkg Type:**	OHMIR.Ref_Container.descr_txt
Haz Hosp Old Form:	0	**HMIS Container Code:**	DRUM MTL
Total Haz Hosp Inj:	0	**HMIS Container Desc:**	Metal drum
Haz Non Hosp Empl:	0	**HMIS Bulk Incident:**	No
Haz Non Hosp Resp:	0	**Undeclared Shipment:**	No

Description of Events: DRUM CONTAINING POTASSIUM HYDROXIDE LIQUID MIXTURE WHICH WAS A CORROSIVE MATERIAL UN 1814 SAID DRUM WAS PUNCTURED BY A FORKLIFT DRUM BY MR. COOKS. APPROXIMATELY 40 GALLONS OF THE ABOVE NOTED MATERIAL WAS RELEASED ONTO THE APRON AND INTO TRAILER 15-6994 CONTAMINATING SEVERAL SHIPMENTS ON HAND. APPROPRIATE LOCAL AND STATE AUTHORITIES RESPONSED. PRIVATE FIRM CONTACTED BY CONSOLIDATED FREIGHTWAYS CLEANED AND DISPOSED OF CONTAMINATION.

Recommend Actions Taken:

Map Key	Number of Records	Direction	Distance (mi/ft)	Elev/Diff (ft)	Site	DB

HMIR Historical Reports

Report No:	I-1999050029	***Fed DOT Agency Nm:***	
Report Type:	A hazardous material incident	***Fed DOT Report No:***	
Date of Incident:	02/26/1999	***Report Submit Src:***	Paper
Time of Incident:	0335	***Inc Multiple Rows:***	No
Haz Class Code:	8	***Inc Non US State:***	
Hazardous Class:	CORROSIVE MATERIAL	***Mode Transport:***	Highway
Commodity Short Nm:	HYDROBROMIC ACID SOLUTION	***Transport Phase:***	IN TRANSIT
Commodity Long Nm:	HYDROBROMIC ACID SOLUTION	***Incident Occrrnce:***	
Trade Name:	CORROSIVE LIQUID	***Mat Ship Approval?:***	No
ID No:	UN1788	***Mat Ship Approv No:***	
Haz Waste Ind:	No	***Undecl Hazmat Ship?:***	No
Haz Waste EPA No:		***Packaging Type:***	Non-Bulk
HMIS Tox Inhalation?:	No	***Packing Group:***	
TIH Hazard Zone:		***Carrier Reporter:***	CONSOLIDATED FREIGHTWAYS CORPORATION OF DELAWARE
Qty Released:	0.25	***CR Street Name:***	175 LINFIELD DR
Unit of Measure:	Liquid - Gallon	***CR City:***	MENLO PARK
What Failed:		***CR State:***	CA
What Failed Desc:		***CR Postal Code:***	94025-3750
How Failed Code:	301	***CR Non US State:***	
How Failed Desc:	Abraded	***CR Fed DOT ID:***	0
Failure Cause Code:	526	***CR Hazmat Reg ID:***	
Failure Cause Desc:	Loose Closure Component or Device	***CR Country:***	US
Ident. Markings:		***Shipper Name:***	FRY'S METALS INC
Cont1 Pkging Type:		***Shipper Street Name:***	200 TECHNOLOGY DR
Cont1 Const Mat:		***Shipper City:***	ALPHARETTA
Cont1 Head Type:		***Shipper State:***	GA
Cont1 Pkg Capacity:		***Shipper Postal:***	30005-3926
C1 Capacity UOM:		***Shipper Non US St:***	
Cont1 Pkg Amt:		***Shipper Country:***	US
C1 Pkg Amt UOM:		***Shipper Waybill:***	163-702475
Cont1 Pkg No:	2	***Ship Hazmat Reg ID:***	
C1 Pkg NO Failed:	2	***Origin City:***	ALPHARETTA
Cont1 Pkg Mnfctr:	NOT REPORTED BY CARRIER	***Origin State:***	GEORGIA
Cont1 Pkg Mnfct Dt:		***Origin Postal:***	
Cont1 Pkg Serial NO:		***Origin Non US St:***	
C1 Pkg Last Test Dt:		***Origin Country:***	US
C1 Test Const Mat:		***Destination City:***	IRVINE
C1 Pkg Dsign Pres.:		***Destination State:***	CALIFORNIA
C1 Dsign Press UOM:		***Destination Postal:***	92606
C1 Pkg Shell Thick:		***Destination Non US:***	
C1 Shell Thick UOM:		***Destination Country:***	US
C1 Head Thickness:		***Cont2 Package Type:***	
C1 Head Thick UOM:		***Cont2 Const Mat:***	
C1 Pkg Srvc Pres.:		***Cont2 Pkg Capacity:***	
C1 Srvc Press UOM:		***Cont2 Capacity UOM:***	
C1 Valve/Device Fail?:	No	***Cont2 Pkg Amount:***	
C1 Device Type:		***Cont2 Pkg Amt UOM:***	
C1 Device Mnfctr:		***Cont2 Pkg No:***	
C1 Device Model:		***Cont2 Pkg No Failed:***	
NRC No:			

RAM Pkg Category:		***Haz NonHosp Public:***	0
RAM Pkg Cert.:	FALSE	***Haz NonHosp Old:***	0
RAM Pkg Cert. NBR:		***Tot Haz Non Hosp Inj:***	0
RAM Nuclide S:		***Total Hazmat Injuries:***	0
RAM Transport Index:		***Evacuation Indicator:***	Yes
RAM UOM:		***Public Evacuated:***	0
RAM Activity Rpted:		***Employees Evac:***	0
RAM UOM Rpted:		***Total Evacuated:***	4
RAM Activity:		***Total Evacuation Hrs:***	0
RAM Activity UOM:		***Major Artery Closed:***	No
RAM Mat Safety:		***Mjr Artery Hrs Closed:***	0
Spillage Result:	Yes	***Material Involved:***	No
Fire Result:	No	***Estimated Speed:***	0
Explosion Result:	No	***Weather Conditions:***	

Water Sewer Result:	No	**Vehicle Overturn:**	No
Gas Dispersion:	No	**Vehicle Left Roadway:**	No
Environment Damage:	No	**Passenger Aircraft:**	No
No Release Result:	No	**Cargo Baggage:**	
Fire EMS Report:	No	**Ship Non Transport:**	No
Fire EMS EMS Report:		**Ship Air First Flight:**	No
Police Report:	No	**Ship Air Subflight:**	No
Police Report No:		**Ship Init Transport:**	No
In House Cleanup:	No	**Ship Phase Transfer:**	No
Other Cleanup:	No	**Contact Name:**	SAM ALTMAN
Damage > 500:	Yes	**Contact Title:**	FREIGHT OPERATIONS MANAGE
Material Loss:	10	**Contact Business:**	
Carrier Damage:	0	**Contact Street:**	
Property Damage:	0	**Contact City:**	
Response Cost:	0	**Contact State:**	
Remediation Cost:	1200	**Contact Postal:**	
Damage Old Form:	0	**Contact Non US St:**	
Total Damages Amt:	1210	**Contact Country:**	US
Hazmat Fatality:	No	**Inc. Report Prepared:**	
Haz Fatal Employees:	0	**HMIS Serious Incidnt:**	No
Haz Fatal Respndrs:	0	**HMIS Serious Fatality:**	No
Haz Fatal Gen Public:	0	**HMIS Serious Injury:**	No
Tot Hazmat Fatalities:	0	**HMIS Flight Plan:**	No
Non Hazmat Fatality:	No	**HMIS Serious Evacs:**	Yes
Non Hazmat Fatals:	0	**HMIS Major Artery:**	No
Hazmat Injury:	No	**HMIS Bulk Release:**	No
Haz Hospital Empl:	0	**HMIS Marine Pollutnt:**	No
Haz Hospital Resp:	0	**HMIS Radioactive:**	No
Haz Hosp Gen Public:	0	**HMIS Gen Pkg Type:**	OHMIR.Ref_Container.descr_txt
Haz Hosp Old Form:	0	**HMIS Container Code:**	DRUM PLS
Total Haz Hosp Inj:	0	**HMIS Container Desc:**	Plastic drum
Haz Non Hosp Empl:	0	**HMIS Bulk Incident:**	No
Haz Non Hosp Resp:	0	**Undeclared Shipment:**	No

Description of Events: TRAILER 17-8409 - NCG WAS BROUGHT UP TO THE 4511 ON 2/26/99 AT 0330 HOURS. AMOS TAYLOR WAS THE UNLOADER. UPON UNLOADING THE TRAILER MR. TAYLOR NOTICED A HAZ MAT SPILL. TWO DRUMS ON ONE PALLET HAD BEEN LEAKING FOR SOME TIME AS THE DUNNAGE ON THE FLOOR WAS SOAKED. THE AREA WAS IMMEDIATELY SECURED. THE TRAILER WAS PULLED BACK OUT INTO THE YARD. CONSOLIDATED WASTE INDUSTRIES WERE CALLED FOR THE CLEAN UP. CONSOLIDATED ARRIVED AND TIGHTENED THE BUNGS PROPERLY AND THEN DECONTAMINATED THEM. DRUMS WERE SHIPPER ON TO DESTINATION.

Recommend Actions Taken:

HMIR Historical Reports

Report No:	I-2001031346	**Fed DOT Agency Nm:**	
Report Type:	A hazardous material incident	**Fed DOT Report No:**	
Date of Incident:	03/21/2001	**Report Submit Src:**	Paper
Time of Incident:	1220	**Inc Multiple Rows:**	No
Haz Class Code:	3	**Inc Non US State:**	
Hazardous Class:	FLAMMABLE - COMBUSTIBLE LIQUID	**Mode Transport:**	Highway
Commodity Short Nm:	FLAMMABLE LIQUIDS N.O.S.	**Transport Phase:**	IN TRANSIT STORAGE
Commodity Long Nm:	FLAMMABLE LIQUIDS N.O.S.	**Incident Occrrnce:**	
Trade Name:	T-BUTYL MERCAPTAN ME	**Mat Ship Approval?:**	No
ID No:	UN1993	**Mat Ship Approv No:**	
Haz Waste Ind:	No	**Undecl Hazmat Ship?:**	No
Haz Waste EPA No:		**Packaging Type:**	Cylinder
HMIS Tox Inhalation?:	No	**Packing Group:**	
TIH Hazard Zone:		**Carrier Reporter:**	CONSOLIDATED FREIGHTWAYS CORPORATION OF DELAWARE
Qty Released:	0	**CR Street Name:**	805 BROADWAY ST STE 205
Unit of Measure:		**CR City:**	VANCOUVER
What Failed:	;	**CR State:**	WA
What Failed Desc:	;	**CR Postal Code:**	98660-3304
How Failed Code:	;	**CR Non US State:**	
How Failed Desc:	;	**CR Fed DOT ID:**	0
Failure Cause Code:	526; 508	**CR Hazmat Reg ID:**	
Failure Cause Desc:	Loose Closure Component or Device; Defective Component or Device	**CR Country:**	US

Map Key	Number of Records	Direction	Distance (mi/ft)	Elev/Diff (ft)	Site	DB

Ident. Markings:		**Shipper Name:**	AERA ENERGY LLC
Cont1 Pkging Type:		**Shipper Street Name:**	19760 G P RD
Cont1 Const Mat:		**Shipper City:**	LOST HILLS
Cont1 Head Type:		**Shipper State:**	CA
Cont1 Pkg Capacity:	6.25	**Shipper Postal:**	93249
C1 Capacity UOM:	LGA	**Shipper Non US St:**	
Cont1 Pkg Amt:		**Shipper Country:**	US
C1 Pkg Amt UOM:		**Shipper Waybill:**	950690230
Cont1 Pkg No:	1	**Ship Hazmat Reg ID:**	
C1 Pkg NO Failed:	1	**Origin City:**	LOST HILLS
Cont1 Pkg Mnfctr:	NOT REPORTED BY CARRIER	**Origin State:**	CALIFORNIA
Cont1 Pkg Mnfct Dt:		**Origin Postal:**	
Cont1 Pkg Serial NO:		**Origin Non US St:**	
C1 Pkg Last Test Dt:		**Origin Country:**	US
C1 Test Const Mat:		**Destination City:**	BAYTOWN
C1 Pkg Dsign Pres.:		**Destination State:**	TEXAS
C1 Dsign Press UOM:		**Destination Postal:**	
C1 Pkg Shell Thick:		**Destination Non US:**	
C1 Shell Thick UOM:		**Destination Country:**	US
C1 Head Thickness:		**Cont2 Package Type:**	
C1 Head Thick UOM:		**Cont2 Const Mat:**	
C1 Pkg Srvc Pres.:		**Cont2 Pkg Capacity:**	
C1 Srvc Press UOM:		**Cont2 Capacity UOM:**	
C1 Valve/Device Fail?:	No	**Cont2 Pkg Amount:**	
C1 Device Type:		**Cont2 Pkg Amt UOM:**	
C1 Device Mnfctr:		**Cont2 Pkg No:**	
C1 Device Model:		**Cont2 Pkg No Failed:**	
NRC No:			

RAM Pkg Category:		**Haz NonHosp Public:**	0
RAM Pkg Cert.:	FALSE	**Haz NonHosp Old:**	0
RAM Pkg Cert. NBR:		**Tot Haz Non Hosp Inj:**	0
RAM Nuclide S:		**Total Hazmat Injuries:**	0
RAM Transport Index:		**Evacuation Indicator:**	No
RAM UOM:		**Public Evacuated:**	0
RAM Activity Rpted:		**Employees Evac:**	0
RAM UOM Rpted:		**Total Evacuated:**	0
RAM Activity:		**Total Evacuation Hrs:**	0
RAM Activity UOM:		**Major Artery Closed:**	No
RAM Mat Safety:		**Mjr Artery Hrs Closed:**	0
Spillage Result:	Yes	**Material Involved:**	No
Fire Result:	No	**Estimated Speed:**	0
Explosion Result:	No	**Weather Conditions:**	
Water Sewer Result:	No	**Vehicle Overturn:**	No
Gas Dispersion:	No	**Vehicle Left Roadway:**	No
Environment Damage:	No	**Passenger Aircraft:**	No
No Release Result:	No	**Cargo Baggage:**	
Fire EMS Report:	No	**Ship Non Transport:**	No
Fire EMS EMS Report:		**Ship Air First Flight:**	No
Police Report:	No	**Ship Air Subflight:**	No
Police Report No:		**Ship Init Transport:**	No
In House Cleanup:	No	**Ship Phase Transfer:**	No
Other Cleanup:	No	**Contact Name:**	RICH GEENTY
Damage > 500:	Yes	**Contact Title:**	SAFETY COMPLIANCE MANAGER
Material Loss:	50	**Contact Business:**	
Carrier Damage:	0	**Contact Street:**	
Property Damage:	0	**Contact City:**	
Response Cost:	0	**Contact State:**	
Remediation Cost:	600	**Contact Postal:**	
Damage Old Form:	0	**Contact Non US St:**	
Total Damages Amt:	650	**Contact Country:**	US
Hazmat Fatality:	No	**Inc. Report Prepared:**	
Haz Fatal Employees:	0	**HMIS Serious Incidnt:**	No
Haz Fatal Respndrs:	0	**HMIS Serious Fatality:**	No
Haz Fatal Gen Public:	0	**HMIS Serious Injury:**	No
Tot Hazmat Fatalities:	0	**HMIS Flight Plan:**	No
Non Hazmat Fatality:	No	**HMIS Serious Evacs:**	No
Non Hazmat Fatals:	0	**HMIS Major Artery:**	No
Hazmat Injury:	No	**HMIS Bulk Release:**	No

Haz Hospital Empl:	0	**HMIS Marine Pollutnt:**	No
Haz Hospital Resp:	0	**HMIS Radioactive:**	No
Haz Hosp Gen Public:	0	**HMIS Gen Pkg Type:**	OHMIR.Ref_Container.descr_txt
Haz Hosp Old Form:	0	**HMIS Container Code:**	CYL MTL
Total Haz Hosp Inj:	0	**HMIS Container Desc:**	Cylindrical metal container not for compressed gases (i. e. not a pressure vessel)
Haz Non Hosp Empl:	0	**HMIS Bulk Incident:**	No
Haz Non Hosp Resp:	0	**Undeclared Shipment:**	No

Description of Events: CFWY PERSONNEL DISCOVERED CYLINDER LEAKING IN LOAD ZONE OF DOCK. RESPONSE TEAM ARRIVED ON SITE AND FOUND THAT THE CYLINDER WAS LEAKING FROM THREADS ON SECONDARY VALVE. NEW TEFLON WAS PLACED ON THREADS AND WAS CHECKED FOR LEAKS. NO LEAKS WERE DETECTED.

Recommend Actions Taken:

HMIR Historical Reports

Report No:	I-1992050694	**Fed DOT Agency Nm:**	
Report Type:	A hazardous material incident	**Fed DOT Report No:**	
Date of Incident:	05/08/1992	**Report Submit Src:**	Paper
Time of Incident:	0030	**Inc Multiple Rows:**	No
Haz Class Code:	8	**Inc Non US State:**	
Hazardous Class:	CORROSIVE MATERIAL	**Mode Transport:**	Highway
Commodity Short Nm:	SODIUM ALUMINATE SOLUTI	**Transport Phase:**	UNLOADING
Commodity Long Nm:	SODIUM ALUMINATE SOLUTION	**Incident Occrrnce:**	
Trade Name:	SODIUM ALUMINATE SOL	**Mat Ship Approval?:**	No
ID No:	UN1819	**Mat Ship Approv No:**	
Haz Waste Ind:	No	**Undecl Hazmat Ship?:**	No
Haz Waste EPA No:		**Packaging Type:**	Non-Bulk
HMIS Tox Inhalation?:	No	**Packing Group:**	
TIH Hazard Zone:		**Carrier Reporter:**	CONSOLIDATED FREIGHTWAYS CORPORATION OF DELAWARE
Qty Released:	3	**CR Street Name:**	175 LINFIELD DR
Unit of Measure:	Liquid - Gallon	**CR City:**	MENLO PARK
What Failed:		**CR State:**	CA
What Failed Desc:		**CR Postal Code:**	94025-3750
How Failed Code:	309	**CR Non US State:**	
How Failed Desc:	Punctured	**CR Fed DOT ID:**	0
Failure Cause Code:		**CR Hazmat Reg ID:**	
Failure Cause Desc:		**CR Country:**	US
Ident. Markings:		**Shipper Name:**	VININGS INDUSTRIES
Cont1 Pkging Type:		**Shipper Street Name:**	1654 W OAK DR
Cont1 Const Mat:		**Shipper City:**	MARIETTA
Cont1 Head Type:		**Shipper State:**	GA
Cont1 Pkg Capacity:	55	**Shipper Postal:**	30062-2234
C1 Capacity UOM:	LGA	**Shipper Non US St:**	
Cont1 Pkg Amt:		**Shipper Country:**	US
C1 Pkg Amt UOM:		**Shipper Waybill:**	874-318620
Cont1 Pkg No:	4	**Ship Hazmat Reg ID:**	
C1 Pkg NO Failed:	1	**Origin City:**	MARIETTA
Cont1 Pkg Mnfctr:	NOT REPORTED BY CARRIER	**Origin State:**	GEORGIA
Cont1 Pkg Mnfct Dt:		**Origin Postal:**	30062
Cont1 Pkg Serial NO:		**Origin Non US St:**	
C1 Pkg Last Test Dt:		**Origin Country:**	US
C1 Test Const Mat:		**Destination City:**	CITY OF INDUSTRY
C1 Pkg Dsign Pres.:		**Destination State:**	CALIFORNIA
C1 Dsign Press UOM:		**Destination Postal:**	91746
C1 Pkg Shell Thick:		**Destination Non US:**	
C1 Shell Thick UOM:		**Destination Country:**	US
C1 Head Thickness:		**Cont2 Package Type:**	
C1 Head Thick UOM:		**Cont2 Const Mat:**	
C1 Pkg Srvc Pres.:		**Cont2 Pkg Capacity:**	
C1 Srvc Press UOM:		**Cont2 Capacity UOM:**	
C1 Valve/Device Fail?:	No	**Cont2 Pkg Amount:**	
C1 Device Type:		**Cont2 Pkg Amt UOM:**	
C1 Device Mnfctr:		**Cont2 Pkg No:**	
C1 Device Model:		**Cont2 Pkg No Failed:**	
NRC No:			

Map Key	Number of Records	Direction	Distance (mi/ft)	Elev/Diff (ft)	Site	DB

RAM Pkg Category:		**Haz NonHosp Public:**	0
RAM Pkg Cert.:	FALSE	**Haz NonHosp Old:**	0
RAM Pkg Cert. NBR:		**Tot Haz Non Hosp Inj:**	0
RAM Nuclide S:		**Total Hazmat Injuries:**	0
RAM Transport Index:		**Evacuation Indicator:**	No
RAM UOM:		**Public Evacuated:**	0
RAM Activity Rpted:		**Employees Evac:**	0
RAM UOM Rpted:		**Total Evacuated:**	0
RAM Activity:		**Total Evacuation Hrs:**	0
RAM Activity UOM:		**Major Artery Closed:**	No
RAM Mat Safety:		**Mjr Artery Hrs Closed:**	0
Spillage Result:	Yes	**Material Involved:**	No
Fire Result:	No	**Estimated Speed:**	0
Explosion Result:	No	**Weather Conditions:**	
Water Sewer Result:	No	**Vehicle Overturn:**	No
Gas Dispersion:	No	**Vehicle Left Roadway:**	No
Environment Damage:	No	**Passenger Aircraft:**	No
No Release Result:	No	**Cargo Baggage:**	
Fire EMS Report:	No	**Ship Non Transport:**	No
Fire EMS EMS Report:		**Ship Air First Flight:**	No
Police Report:	No	**Ship Air Subflight:**	No
Police Report No:		**Ship Init Transport:**	No
In House Cleanup:	No	**Ship Phase Transfer:**	No
Other Cleanup:	No	**Contact Name:**	DAVID E. GRAY
Damage > 500:	No	**Contact Title:**	FREIGHT OPERATIONS MANAGR
Material Loss:	0	**Contact Business:**	
Carrier Damage:	0	**Contact Street:**	
Property Damage:	0	**Contact City:**	
Response Cost:	0	**Contact State:**	
Remediation Cost:	200	**Contact Postal:**	
Damage Old Form:	0	**Contact Non US St:**	
Total Damages Amt:	200	**Contact Country:**	US
Hazmat Fatality:	No	**Inc. Report Prepared:**	
Haz Fatal Employees:	0	**HMIS Serious Incidnt:**	No
Haz Fatal Respndrs:	0	**HMIS Serious Fatality:**	No
Haz Fatal Gen Public:	0	**HMIS Serious Injury:**	No
Tot Hazmat Fatalities:	0	**HMIS Flight Plan:**	No
Non Hazmat Fatality:	No	**HMIS Serious Evacs:**	No
Non Hazmat Fatals:	0	**HMIS Major Artery:**	No
Hazmat Injury:	No	**HMIS Bulk Release:**	No
Haz Hospital Empl:	0	**HMIS Marine Pollutnt:**	No
Haz Hospital Resp:	0	**HMIS Radioactive:**	No
Haz Hosp Gen Public:	0	**HMIS Gen Pkg Type:**	OHMIR.Ref_Container.descr_txt
Haz Hosp Old Form:	0	**HMIS Container Code:**	DRUM MTL
Total Haz Hosp Inj:	0	**HMIS Container Desc:**	Metal drum
Haz Non Hosp Empl:	0	**HMIS Bulk Incident:**	No
Haz Non Hosp Resp:	0	**Undeclared Shipment:**	No

Description of Events: WHILE BOD TOW MOTOR WAS PULLING OUT SKID THAT WAS TURNED SIDEWAYS TOW MOTOR BLADE PUNCTURED 55 GALLON DRUM LOCATED BEHIND THE SKID THERE WAS NO SIGN OF DRUMS BEING LOADED BEHIND SKIDS OR ANY DUNNAGE PLACED BETWEEN ORDERS. CONTAINERIZED CHEMICAL WAS CALLED TO CLEAN UP. MATERIAL WAS OVERPACKED AND PUT INTO HAZARDOUS MATERIAL TRAILER ON SITE.

Recommend Actions Taken:

HMIR Historical Reports

Report No:	I-1992070141	**Fed DOT Agency Nm:**	
Report Type:	A hazardous material incident	**Fed DOT Report No:**	
Date of Incident:	06/21/1992	**Report Submit Src:**	Paper
Time of Incident:	2200	**Inc Multiple Rows:**	No
Haz Class Code:	2.3	**Inc Non US State:**	
Hazardous Class:	POISONOUS GAS	**Mode Transport:**	Highway
Commodity Short Nm:	CARBON MONOXIDE COMPRES	**Transport Phase:**	UNLOADING
Commodity Long Nm:	CARBON MONOXIDE COMPRESSED	**Incident Occrrnce:**	
Trade Name:	CARBON MONOXIDE	**Mat Ship Approval?:**	No
ID No:	UN1016	**Mat Ship Approv No:**	
Haz Waste Ind:	No	**Undecl Hazmat Ship?:**	No
Haz Waste EPA No:		**Packaging Type:**	Cylinder

HMIS Tox Inhalation?:	No	**Packing Group:**	
TIH Hazard Zone:		**Carrier Reporter:**	CONSOLIDATED FREIGHTWAYS CORPORATION OF DELAWARE
Qty Released:	0	**CR Street Name:**	175 LINFIELD DR
Unit of Measure:		**CR City:**	MENLO PARK
What Failed:		**CR State:**	CA
What Failed Desc:		**CR Postal Code:**	94025-3750
How Failed Code:		**CR Non US State:**	
How Failed Desc:		**CR Fed DOT ID:**	0
Failure Cause Code:	511	**CR Hazmat Reg ID:**	
Failure Cause Desc:	Dropped	**CR Country:**	US
Ident. Markings:		**Shipper Name:**	SPECIALTY PRODUCTS & EQUI
Cont1 Pkging Type:		**Shipper Street Name:**	12275 ROBIN BLVD
Cont1 Const Mat:		**Shipper City:**	HOUSTON
Cont1 Head Type:		**Shipper State:**	TX
Cont1 Pkg Capacity:		**Shipper Postal:**	77045-4826
C1 Capacity UOM:		**Shipper Non US St:**	
Cont1 Pkg Amt:		**Shipper Country:**	US
C1 Pkg Amt UOM:		**Shipper Waybill:**	
Cont1 Pkg No:	25	**Ship Hazmat Reg ID:**	
C1 Pkg NO Failed:	1	**Origin City:**	HOUSTON
Cont1 Pkg Mnfctr:	NOT REPORTED BY CARRIER	**Origin State:**	TEXAS
Cont1 Pkg Mnfct Dt:		**Origin Postal:**	77045
Cont1 Pkg Serial NO:		**Origin Non US St:**	
C1 Pkg Last Test Dt:		**Origin Country:**	US
C1 Test Const Mat:		**Destination City:**	CUCAMONGA
C1 Pkg Dsign Pres.:		**Destination State:**	CALIFORNIA
C1 Dsign Press UOM:		**Destination Postal:**	91730
C1 Pkg Shell Thick:		**Destination Non US:**	
C1 Shell Thick UOM:		**Destination Country:**	US
C1 Head Thickness:		**Cont2 Package Type:**	
C1 Head Thick UOM:		**Cont2 Const Mat:**	
C1 Pkg Srvc Pres.:		**Cont2 Pkg Capacity:**	
C1 Srvc Press UOM:		**Cont2 Capacity UOM:**	
C1 Valve/Device Fail?:	No	**Cont2 Pkg Amount:**	
C1 Device Type:		**Cont2 Pkg Amt UOM:**	
C1 Device Mnfctr:		**Cont2 Pkg No:**	
C1 Device Model:		**Cont2 Pkg No Failed:**	
NRC No:			

RAM Pkg Category:		**Haz NonHosp Public:**	0
RAM Pkg Cert.:	FALSE	**Haz NonHosp Old:**	0
RAM Pkg Cert. NBR:		**Tot Haz Non Hosp Inj:**	0
RAM Nuclide S:		**Total Hazmat Injuries:**	0
RAM Transport Index:		**Evacuation Indicator:**	No
RAM UOM:		**Public Evacuated:**	0
RAM Activity Rpted:		**Employees Evac:**	0
RAM UOM Rpted:		**Total Evacuated:**	0
RAM Activity:		**Total Evacuation Hrs:**	0
RAM Activity UOM:		**Major Artery Closed:**	No
RAM Mat Safety:		**Mjr Artery Hrs Closed:**	0
Spillage Result:	Yes	**Material Involved:**	No
Fire Result:	No	**Estimated Speed:**	0
Explosion Result:	No	**Weather Conditions:**	
Water Sewer Result:	No	**Vehicle Overturn:**	No
Gas Dispersion:	Yes	**Vehicle Left Roadway:**	No
Environment Damage:	No	**Passenger Aircraft:**	No
No Release Result:	No	**Cargo Baggage:**	
Fire EMS Report:	No	**Ship Non Transport:**	No
Fire EMS EMS Report:		**Ship Air First Flight:**	No
Police Report:	No	**Ship Air Subflight:**	No
Police Report No:		**Ship Init Transport:**	No
In House Cleanup:	No	**Ship Phase Transfer:**	No
Other Cleanup:	No	**Contact Name:**	MARK R EPSTEIN
Damage > 500:	No	**Contact Title:**	SUPERVISOR
Material Loss:	0	**Contact Business:**	
Carrier Damage:	0	**Contact Street:**	
Property Damage:	0	**Contact City:**	
Response Cost:	0	**Contact State:**	

Remediation Cost:	0	**Contact Postal:**	
Damage Old Form:	0	**Contact Non US St:**	
Total Damages Amt:	0	**Contact Country:**	US
Hazmat Fatality:	No	**Inc. Report Prepared:**	
Haz Fatal Employees:	0	**HMIS Serious Incidnt:**	No
Haz Fatal Respndrs:	0	**HMIS Serious Fatality:**	No
Haz Fatal Gen Public:	0	**HMIS Serious Injury:**	No
Tot Hazmat Fatalities:	0	**HMIS Flight Plan:**	No
Non Hazmat Fatality:	No	**HMIS Serious Evacs:**	No
Non Hazmat Fatals:	0	**HMIS Major Artery:**	No
Hazmat Injury:	No	**HMIS Bulk Release:**	No
Haz Hospital Empl:	0	**HMIS Marine Pollutnt:**	No
Haz Hospital Resp:	0	**HMIS Radioactive:**	No
Haz Hosp Gen Public:	0	**HMIS Gen Pkg Type:**	OHMIR.Ref_Container.descr_txt
Haz Hosp Old Form:	0	**HMIS Container Code:**	CYL MTL
Total Haz Hosp Inj:	0	**HMIS Container Desc:**	Cylindrical metal container not for compressed gases (i. e. not a pressure vessel)
Haz Non Hosp Empl:	0	**HMIS Bulk Incident:**	No
Haz Non Hosp Resp:	0	**Undeclared Shipment:**	No

Description of Events: TRAILER 17-7784 ARRIVED FROM HOUSTON WITH 25 CYLINDERS OF FLAMMABLE GAS (POISON INHALATION HAZARD) CARBON MONOXIDE LOADED ON THE FLOOR CAPS FACING THE NOSE LOADED TOWARDS THE REAR OF THE TRAILER. DOCK EMPLOYEE TOM SAGER WAS UNLOADING THIS SHIPMENT UTILIZING A TWO WHEELED DOLLY. THE BOTTOM OF ONE CYLINDER BECAME STUCK ON THE CART DURING THE TRANSFER PROCESS AND FELL CAUSING THE VALVE TO LEAK ABOVE NOTED HAZARDOUS MATERIAL INSIDE OF THE TRAILER. WE MOVED SAID TRAILER TO THE YARD WHERE SUBSTANCE WAS RELEASED INTO THE ATMOSPHERE. CONSIGNEE NOTIFED AND PICKED UP SHIPMENT WITHOUT INCIDENT. NO INJURIES OCCURRED. NO EMPLOYEES EXPOSED TO SUBSTANCE.

Recommend Actions Taken:

HMIR Historical Reports

Report No:	I-1995040412	**Fed DOT Agency Nm:**	
Report Type:	A hazardous material incident	**Fed DOT Report No:**	
Date of Incident:	03/17/1995	**Report Submit Src:**	Paper
Time of Incident:	1700	**Inc Multiple Rows:**	No
Haz Class Code:	8	**Inc Non US State:**	
Hazardous Class:	CORROSIVE MATERIAL	**Mode Transport:**	Highway
Commodity Short Nm:	SODIUM HYDROXIDE SOLUTI	**Transport Phase:**	IN TRANSIT STORAGE
Commodity Long Nm:	SODIUM HYDROXIDE SOLUTION	**Incident Occrrnce:**	
Trade Name:	SODIUM HYDROXIDE	**Mat Ship Approval?:**	No
ID No:	UN1824	**Mat Ship Approv No:**	
Haz Waste Ind:	No	**Undecl Hazmat Ship?:**	No
Haz Waste EPA No:		**Packaging Type:**	Non-Bulk
HMIS Tox Inhalation?:	No	**Packing Group:**	
TIH Hazard Zone:		**Carrier Reporter:**	CONSOLIDATED FREIGHTWAYS CORPORATION OF DELAWARE
Qty Released:	0.50	**CR Street Name:**	175 LINFIELD DR
Unit of Measure:	Liquid - Gallon	**CR City:**	MENLO PARK
What Failed:	109	**CR State:**	CA
What Failed Desc:	Closure (e.g. Cap Top or Plug)	**CR Postal Code:**	94025-3750
How Failed Code:		**CR Non US State:**	
How Failed Desc:		**CR Fed DOT ID:**	0
Failure Cause Code:	519	**CR Hazmat Reg ID:**	
Failure Cause Desc:	Inadequate Blocking and Bracing	**CR Country:**	US
Ident. Markings:		**Shipper Name:**	WELCH FOODS INC. A COOPERATIVE
Cont1 Pkging Type:		**Shipper Street Name:**	10 E BRUNEAU AVE
Cont1 Const Mat:		**Shipper City:**	KENNEWICK
Cont1 Head Type:		**Shipper State:**	WA
Cont1 Pkg Capacity:	3.75	**Shipper Postal:**	99336-3772
C1 Capacity UOM:	LGA	**Shipper Non US St:**	
Cont1 Pkg Amt:		**Shipper Country:**	US
C1 Pkg Amt UOM:		**Shipper Waybill:**	488289432
Cont1 Pkg No:	59	**Ship Hazmat Reg ID:**	
C1 Pkg NO Failed:	1	**Origin City:**	KENNEWICK
Cont1 Pkg Mnfctr:	NOT REPORTED BY CARRIER	**Origin State:**	WASHINGTON
Cont1 Pkg Mnfct Dt:		**Origin Postal:**	99336
Cont1 Pkg Serial NO:		**Origin Non US St:**	
C1 Pkg Last Test Dt:		**Origin Country:**	US

Map Key	Number of Records	Direction	Distance (mi/ft)	Elev/Diff (ft)	Site	DB

C1 Test Const Mat:		**Destination City:**	SOUTH EL MONTE
C1 Pkg Dsign Pres.:		**Destination State:**	CALIFORNIA
C1 Dsign Press UOM:		**Destination Postal:**	91733
C1 Pkg Shell Thick:		**Destination Non US:**	
C1 Shell Thick UOM:		**Destination Country:**	US
C1 Head Thickness:		**Cont2 Package Type:**	
C1 Head Thick UOM:		**Cont2 Const Mat:**	
C1 Pkg Srvc Pres.:		**Cont2 Pkg Capacity:**	
C1 Srvc Press UOM:		**Cont2 Capacity UOM:**	
C1 Valve/Device Fail?:	No	**Cont2 Pkg Amount:**	
C1 Device Type:		**Cont2 Pkg Amt UOM:**	
C1 Device Mnfctr:		**Cont2 Pkg No:**	
C1 Device Model:		**Cont2 Pkg No Failed:**	
NRC No:			

RAM Pkg Category:		**Haz NonHosp Public:**	0
RAM Pkg Cert.:	FALSE	**Haz NonHosp Old:**	0
RAM Pkg Cert. NBR:		**Tot Haz Non Hosp Inj:**	0
RAM Nuclide S:		**Total Hazmat Injuries:**	0
RAM Transport Index:		**Evacuation Indicator:**	No
RAM UOM:		**Public Evacuated:**	0
RAM Activity Rpted:		**Employees Evac:**	0
RAM UOM Rpted:		**Total Evacuated:**	0
RAM Activity:		**Total Evacuation Hrs:**	0
RAM Activity UOM:		**Major Artery Closed:**	No
RAM Mat Safety:		**Mjr Artery Hrs Closed:**	0
Spillage Result:	Yes	**Material Involved:**	No
Fire Result:	No	**Estimated Speed:**	0
Explosion Result:	No	**Weather Conditions:**	
Water Sewer Result:	No	**Vehicle Overturn:**	No
Gas Dispersion:	No	**Vehicle Left Roadway:**	No
Environment Damage:	No	**Passenger Aircraft:**	No
No Release Result:	No	**Cargo Baggage:**	
Fire EMS Report:	No	**Ship Non Transport:**	No
Fire EMS EMS Report:		**Ship Air First Flight:**	No
Police Report:	No	**Ship Air Subflight:**	No
Police Report No:		**Ship Init Transport:**	No
In House Cleanup:	No	**Ship Phase Transfer:**	No
Other Cleanup:	No	**Contact Name:**	DAVID E GRAY
Damage > 500:	Yes	**Contact Title:**	FREIGHT OPERATIONS MGR
Material Loss:	0	**Contact Business:**	
Carrier Damage:	0	**Contact Street:**	
Property Damage:	0	**Contact City:**	
Response Cost:	0	**Contact State:**	
Remediation Cost:	790	**Contact Postal:**	
Damage Old Form:	0	**Contact Non US St:**	
Total Damages Amt:	790	**Contact Country:**	US
Hazmat Fatality:	No	**Inc. Report Prepared:**	
Haz Fatal Employees:	0	**HMIS Serious Incidnt:**	No
Haz Fatal Respndrs:	0	**HMIS Serious Fatality:**	No
Haz Fatal Gen Public:	0	**HMIS Serious Injury:**	No
Tot Hazmat Fatalities:	0	**HMIS Flight Plan:**	No
Non Hazmat Fatality:	No	**HMIS Serious Evacs:**	No
Non Hazmat Fatals:	0	**HMIS Major Artery:**	No
Hazmat Injury:	No	**HMIS Bulk Release:**	No
Haz Hospital Empl:	0	**HMIS Marine Pollutnt:**	No
Haz Hospital Resp:	0	**HMIS Radioactive:**	No
Haz Hosp Gen Public:	0	**HMIS Gen Pkg Type:**	OHMIR.Ref_Container.descr_txt
Haz Hosp Old Form:	0	**HMIS Container Code:**	DRUM PLS
Total Haz Hosp Inj:	0	**HMIS Container Desc:**	Plastic drum
Haz Non Hosp Empl:	0	**HMIS Bulk Incident:**	No
Haz Non Hosp Resp:	0	**Undeclared Shipment:**	No

Description of Events: BROUGHT TRAILER 17-7358 TO DOCK AS A SIDE BOX FOR PASADENA CA. 4 DRUMS WERE LOOSE ON A PALLET. ONE EMPTY DRUM FELL OFF OF THE PALLET AND WAS UPSIDE DOWN. SOME OF THE CONTENTS (RESIDUE) LEAKED OUT ONTO THE FLOOR OF THE TRAILER. CONSOLIDATED WASTE INDUSTRIES WAS CONTACTED. THEY ARRIVED AND CLEANED UP THE SPILL.

Recommend Actions Taken:

HMIR Historical Reports

Report No:	I-1992100042	***Fed DOT Agency Nm:***	
Report Type:	A hazardous material incident	***Fed DOT Report No:***	
Date of Incident:	09/21/1992	***Report Submit Src:***	Paper
Time of Incident:	1530	***Inc Multiple Rows:***	No
Haz Class Code:	8	***Inc Non US State:***	
Hazardous Class:	CORROSIVE MATERIAL	***Mode Transport:***	Highway
Commodity Short Nm:	CAUSTIC ALKALI LIQUIDS	***Transport Phase:***	UNLOADING
Commodity Long Nm:	CAUSTIC ALKALI LIQUIDS N.O.S.	***Incident Occrrnce:***	
Trade Name:	ALKYLIMIDAZOLINE	***Mat Ship Approval?:***	No
ID No:	UN1719	***Mat Ship Approv No:***	
Haz Waste Ind:	No	***Undecl Hazmat Ship?:***	No
Haz Waste EPA No:		***Packaging Type:***	Non-Bulk
HMIS Tox Inhalation?:	No	***Packing Group:***	
TIH Hazard Zone:		***Carrier Reporter:***	CONSOLIDATED FREIGHTWAYS CORPORATION OF DELAWARE
Qty Released:	0.0625	***CR Street Name:***	175 LINFIELD DR
Unit of Measure:	Liquid - Gallon	***CR City:***	MENLO PARK
What Failed:	161	***CR State:***	CA
What Failed Desc:	Weld or Seam	***CR Postal Code:***	94025-3750
How Failed Code:		***CR Non US State:***	
How Failed Desc:		***CR Fed DOT ID:***	0
Failure Cause Code:	506	***CR Hazmat Reg ID:***	
Failure Cause Desc:	Corrosion - Exterior	***CR Country:***	US
Ident. Markings:		***Shipper Name:***	DIVERSIDED WAREHOUSE
Cont1 Pkging Type:		***Shipper Street Name:***	600 S INDUSTRIAL
Cont1 Const Mat:		***Shipper City:***	ODESSA
Cont1 Head Type:		***Shipper State:***	TX
Cont1 Pkg Capacity:	55	***Shipper Postal:***	79761
C1 Capacity UOM:	LGA	***Shipper Non US St:***	
Cont1 Pkg Amt:		***Shipper Country:***	US
C1 Pkg Amt UOM:		***Shipper Waybill:***	331-068452
Cont1 Pkg No:	2	***Ship Hazmat Reg ID:***	
C1 Pkg NO Failed:	1	***Origin City:***	ODESSA
Cont1 Pkg Mnfctr:	NOT REPORTED BY CARRIER	***Origin State:***	TEXAS
Cont1 Pkg Mnfct Dt:		***Origin Postal:***	79761
Cont1 Pkg Serial NO:		***Origin Non US St:***	
C1 Pkg Last Test Dt:		***Origin Country:***	US
C1 Test Const Mat:		***Destination City:***	GARDENA
C1 Pkg Dsign Pres.:		***Destination State:***	CALIFORNIA
C1 Dsign Press UOM:		***Destination Postal:***	90248
C1 Pkg Shell Thick:		***Destination Non US:***	
C1 Shell Thick UOM:		***Destination Country:***	US
C1 Head Thickness:		***Cont2 Package Type:***	
C1 Head Thick UOM:		***Cont2 Const Mat:***	
C1 Pkg Srvc Pres.:		***Cont2 Pkg Capacity:***	
C1 Srvc Press UOM:		***Cont2 Capacity UOM:***	
C1 Valve/Device Fail?:	No	***Cont2 Pkg Amount:***	
C1 Device Type:		***Cont2 Pkg Amt UOM:***	
C1 Device Mnfctr:		***Cont2 Pkg No:***	
C1 Device Model:		***Cont2 Pkg No Failed:***	
NRC No:			

RAM Pkg Category:		***Haz NonHosp Public:***	0
RAM Pkg Cert.:	FALSE	***Haz NonHosp Old:***	0
RAM Pkg Cert. NBR:		***Tot Haz Non Hosp Inj:***	0
RAM Nuclide S:		***Total Hazmat Injuries:***	0
RAM Transport Index:		***Evacuation Indicator:***	No
RAM UOM:		***Public Evacuated:***	0
RAM Activity Rpted:		***Employees Evac:***	0
RAM UOM Rpted:		***Total Evacuated:***	0
RAM Activity:		***Total Evacuation Hrs:***	0
RAM Activity UOM:		***Major Artery Closed:***	No
RAM Mat Safety:		***Mjr Artery Hrs Closed:***	0
Spillage Result:	Yes	***Material Involved:***	No
Fire Result:	No	***Estimated Speed:***	0
Explosion Result:	No	***Weather Conditions:***	
Water Sewer Result:	No	***Vehicle Overturn:***	No

Map Key	Number of Records	Direction	Distance (mi/ft)	Elev/Diff (ft)	Site	DB

Gas Dispersion:	No	**Vehicle Left Roadway:**	No
Environment Damage:	No	**Passenger Aircraft:**	No
No Release Result:	No	**Cargo Baggage:**	
Fire EMS Report:	No	**Ship Non Transport:**	No
Fire EMS EMS Report:		**Ship Air First Flight:**	No
Police Report:	No	**Ship Air Subflight:**	No
Police Report No:		**Ship Init Transport:**	No
In House Cleanup:	No	**Ship Phase Transfer:**	No
Other Cleanup:	No	**Contact Name:**	C. A. CALDWELL
Damage > 500:	No	**Contact Title:**	FREIGHT OPERATIONS MANAGR
Material Loss:	15	**Contact Business:**	
Carrier Damage:	0	**Contact Street:**	
Property Damage:	0	**Contact City:**	
Response Cost:	0	**Contact State:**	
Remediation Cost:	385	**Contact Postal:**	
Damage Old Form:	0	**Contact Non US St:**	
Total Damages Amt:	400	**Contact Country:**	US
Hazmat Fatality:	No	**Inc. Report Prepared:**	
Haz Fatal Employees:	0	**HMIS Serious Incidnt:**	No
Haz Fatal Respndrs:	0	**HMIS Serious Fatality:**	No
Haz Fatal Gen Public:	0	**HMIS Serious Injury:**	No
Tot Hazmat Fatalities:	0	**HMIS Flight Plan:**	No
Non Hazmat Fatality:	No	**HMIS Serious Evacs:**	No
Non Hazmat Fatals:	0	**HMIS Major Artery:**	No
Hazmat Injury:	No	**HMIS Bulk Release:**	No
Haz Hospital Empl:	0	**HMIS Marine Pollutnt:**	No
Haz Hospital Resp:	0	**HMIS Radioactive:**	No
Haz Hosp Gen Public:	0	**HMIS Gen Pkg Type:**	OHMIR.Ref_Container.descr_txt
Haz Hosp Old Form:	0	**HMIS Container Code:**	17E
Total Haz Hosp Inj:	0	**HMIS Container Desc:**	Steel STC* RHNA*
Haz Non Hosp Empl:	0	**HMIS Bulk Incident:**	No
Haz Non Hosp Resp:	0	**Undeclared Shipment:**	No

Description of Events: JOHN GORDON OPENED TRAILER 11-4430 X-DLS (405BAY) AND DISCOVERED 1 DRUM LEAKING. AT THIS TIME 1 EVACUATED THE AREA AND CALLED CHEMTREC AND SHIPPER. SHIPPER ADVISED TO CALL CONTAINERIZED CHEMICAL FOR CLEAN-UP. CONTAINERIZED CHEMICAL ADVISED ME DRUMS WERE DEFECTIVE. ALSO IMPROER PACKAGING FOR THIS PRODUCT. HAD SHIPPER USED PROPER PACKAGING I BELIEVE THIS INCIDENT COULD HAVE BEEN PREVENTED.

Recommend Actions Taken:

HMIR Historical Reports

Report No:	I-1996080458	**Fed DOT Agency Nm:**	
Report Type:	A hazardous material incident	**Fed DOT Report No:**	
Date of Incident:	04/02/1996	**Report Submit Src:**	Paper
Time of Incident:	0430	**Inc Multiple Rows:**	No
Haz Class Code:	3	**Inc Non US State:**	
Hazardous Class:	FLAMMABLE - COMBUSTIBLE LIQUID	**Mode Transport:**	Highway
Commodity Short Nm:	NAPHTHA SOLVENT	**Transport Phase:**	LOADING
Commodity Long Nm:	NAPHTHA SOLVENT	**Incident Occrrnce:**	
Trade Name:	NAPHTHA SOLVENT	**Mat Ship Approval?:**	No
ID No:	UN1256	**Mat Ship Approv No:**	
Haz Waste Ind:	No	**Undecl Hazmat Ship?:**	No
Haz Waste EPA No:		**Packaging Type:**	Non-Bulk
HMIS Tox Inhalation?:	No	**Packing Group:**	
TIH Hazard Zone:		**Carrier Reporter:**	CONSOLIDATED FREIGHTWAYS CORPORATION OF DELAWARE
Qty Released:	0.007813	**CR Street Name:**	175 LINFIELD DR
Unit of Measure:	Liquid - Gallon	**CR City:**	MENLO PARK
What Failed:	103	**CR State:**	CA
What Failed Desc:	Basic Material	**CR Postal Code:**	94025-3750
How Failed Code:	309	**CR Non US State:**	
How Failed Desc:	Punctured	**CR Fed DOT ID:**	0
Failure Cause Code:		**CR Hazmat Reg ID:**	
Failure Cause Desc:		**CR Country:**	US
Ident. Markings:		**Shipper Name:**	POLYMER PLASTICS CORP
Cont1 Pkging Type:		**Shipper Street Name:**	65 DAVIDS DR
Cont1 Const Mat:		**Shipper City:**	HAUPPAUGE
Cont1 Head Type:		**Shipper State:**	NY

Cont1 Pkg Capacity:	5	**Shipper Postal:**	11788-2004
C1 Capacity UOM:	LGA	**Shipper Non US St:**	
Cont1 Pkg Amt:		**Shipper Country:**	US
C1 Pkg Amt UOM:		**Shipper Waybill:**	384614086
Cont1 Pkg No:	9	**Ship Hazmat Reg ID:**	
C1 Pkg NO Failed:	1	**Origin City:**	HAUPPAUGE
Cont1 Pkg Mnfctr:	NOT REPORTED BY CARRIER	**Origin State:**	NEW YORK
Cont1 Pkg Mnfct Dt:		**Origin Postal:**	11788
Cont1 Pkg Serial NO:		**Origin Non US St:**	
C1 Pkg Last Test Dt:		**Origin Country:**	US
C1 Test Const Mat:		**Destination City:**	CENTRAL
C1 Pkg Dsign Pres.:		**Destination State:**	ALASKA
C1 Dsign Press UOM:		**Destination Postal:**	
C1 Pkg Shell Thick:		**Destination Non US:**	
C1 Shell Thick UOM:		**Destination Country:**	US
C1 Head Thickness:		**Cont2 Package Type:**	
C1 Head Thick UOM:		**Cont2 Const Mat:**	
C1 Pkg Srvc Pres.:		**Cont2 Pkg Capacity:**	
C1 Srvc Press UOM:		**Cont2 Capacity UOM:**	
C1 Valve/Device Fail?:	No	**Cont2 Pkg Amount:**	
C1 Device Type:		**Cont2 Pkg Amt UOM:**	
C1 Device Mnfctr:		**Cont2 Pkg No:**	
C1 Device Model:		**Cont2 Pkg No Failed:**	
NRC No:			

RAM Pkg Category:		**Haz NonHosp Public:**	0
RAM Pkg Cert.:	FALSE	**Haz NonHosp Old:**	0
RAM Pkg Cert. NBR:		**Tot Haz Non Hosp Inj:**	0
RAM Nuclide S:		**Total Hazmat Injuries:**	0
RAM Transport Index:		**Evacuation Indicator:**	No
RAM UOM:		**Public Evacuated:**	0
RAM Activity Rpted:		**Employees Evac:**	0
RAM UOM Rpted:		**Total Evacuated:**	0
RAM Activity:		**Total Evacuation Hrs:**	0
RAM Activity UOM:		**Major Artery Closed:**	No
RAM Mat Safety:		**Mjr Artery Hrs Closed:**	0
Spillage Result:	Yes	**Material Involved:**	No
Fire Result:	No	**Estimated Speed:**	0
Explosion Result:	No	**Weather Conditions:**	
Water Sewer Result:	No	**Vehicle Overturn:**	No
Gas Dispersion:	No	**Vehicle Left Roadway:**	No
Environment Damage:	No	**Passenger Aircraft:**	No
No Release Result:	No	**Cargo Baggage:**	
Fire EMS Report:	No	**Ship Non Transport:**	No
Fire EMS EMS Report:		**Ship Air First Flight:**	No
Police Report:	No	**Ship Air Subflight:**	No
Police Report No:		**Ship Init Transport:**	No
In House Cleanup:	No	**Ship Phase Transfer:**	No
Other Cleanup:	No	**Contact Name:**	KELLY KHOURI
Damage > 500:	Yes	**Contact Title:**	FREIGHT OPERATIONS MGR
Material Loss:	10	**Contact Business:**	
Carrier Damage:	0	**Contact Street:**	
Property Damage:	0	**Contact City:**	
Response Cost:	0	**Contact State:**	
Remediation Cost:	500	**Contact Postal:**	
Damage Old Form:	0	**Contact Non US St:**	
Total Damages Amt:	510	**Contact Country:**	US
Hazmat Fatality:	No	**Inc. Report Prepared:**	
Haz Fatal Employees:	0	**HMIS Serious Incidnt:**	No
Haz Fatal Respndrs:	0	**HMIS Serious Fatality:**	No
Haz Fatal Gen Public:	0	**HMIS Serious Injury:**	No
Tot Hazmat Fatalities:	0	**HMIS Flight Plan:**	No
Non Hazmat Fatality:	No	**HMIS Serious Evacs:**	No
Non Hazmat Fatals:	0	**HMIS Major Artery:**	No
Hazmat Injury:	No	**HMIS Bulk Release:**	No
Haz Hospital Empl:	0	**HMIS Marine Pollutnt:**	No
Haz Hospital Resp:	0	**HMIS Radioactive:**	No
Haz Hosp Gen Public:	0	**HMIS Gen Pkg Type:**	OHMIR.Ref_Container.descr_txt
Haz Hosp Old Form:	0	**HMIS Container Code:**	DRUM PLS

Total Haz Hosp Inj:	0	**HMIS Container Desc:**	Plastic drum
Haz Non Hosp Empl:	0	**HMIS Bulk Incident:**	No
Haz Non Hosp Resp:	0	**Undeclared Shipment:**	No

Description of Events: THE 5 GALLON DRUM WAS ON A PALLET WITH (9) NINE OTHER 5 GALLON DRUMS. WHEN THE LOADER WENT TO LOAD THE PALLET HE NOTICED THE PALLET BECOMING DAMP. UPON INVESTIGATION WE FOUND A GASH IN THE UPPER SECTION BY THE LID. SHIPMENT RECOOPERED IN RECOOP DRUM AND HELD FOR DISPOSAL.

Recommend Actions Taken:

HMIR Historical Reports

Report No:	I-1995101305	**Fed DOT Agency Nm:**	
Report Type:	A hazardous material incident	**Fed DOT Report No:**	
Date of Incident:	10/06/1995	**Report Submit Src:**	Paper
Time of Incident:	0130	**Inc Multiple Rows:**	No
Haz Class Code:	8	**Inc Non US State:**	
Hazardous Class:	CORROSIVE MATERIAL	**Mode Transport:**	Highway
Commodity Short Nm:	CORROSIVE LIQUIDS N.O.S.	**Transport Phase:**	UNLOADING
Commodity Long Nm:	CORROSIVE LIQUIDS N.O.S.	**Incident Occrrnce:**	
Trade Name:		**Mat Ship Approval?:**	No
ID No:	UN1760	**Mat Ship Approv No:**	
Haz Waste Ind:	No	**Undecl Hazmat Ship?:**	No
Haz Waste EPA No:		**Packaging Type:**	Non-Bulk
HMIS Tox Inhalation?:	No	**Packing Group:**	
TIH Hazard Zone:		**Carrier Reporter:**	CONSOLIDATED FREIGHTWAYS CORPORATION OF DELAWARE
Qty Released:	0.264172	**CR Street Name:**	175 LINFIELD DR
Unit of Measure:	Liquid - Gallon	**CR City:**	MENLO PARK
What Failed:	103; ;	**CR State:**	CA
What Failed Desc:	Basic Material; ;	**CR Postal Code:**	94025-3750
How Failed Code:	304; 304;	**CR Non US State:**	
How Failed Desc:	Cracked; Cracked;	**CR Fed DOT ID:**	0
Failure Cause Code:	517; 519; 506	**CR Hazmat Reg ID:**	
Failure Cause Desc:	Improper Preparation for Transportation; Inadequate Blocking and Bracing; Corrosion - Exterior	**CR Country:**	US
Ident. Markings:		**Shipper Name:**	L&L AUCTION
Cont1 Pkging Type:		**Shipper Street Name:**	20828 LASSEN ST
Cont1 Const Mat:		**Shipper City:**	CHATSWORTH
Cont1 Head Type:		**Shipper State:**	CA
Cont1 Pkg Capacity:	0.264172	**Shipper Postal:**	91311-4508
C1 Capacity UOM:	LGA	**Shipper Non US St:**	
Cont1 Pkg Amt:		**Shipper Country:**	US
C1 Pkg Amt UOM:		**Shipper Waybill:**	280-812663
Cont1 Pkg No:	3	**Ship Hazmat Reg ID:**	
C1 Pkg NO Failed:	1	**Origin City:**	CHATSWORTH
Cont1 Pkg Mnfctr:	NOT REPORTED BY CARRIER	**Origin State:**	CALIFORNIA
Cont1 Pkg Mnfct Dt:		**Origin Postal:**	91311
Cont1 Pkg Serial NO:		**Origin Non US St:**	
C1 Pkg Last Test Dt:		**Origin Country:**	US
C1 Test Const Mat:		**Destination City:**	TWIN FALLS
C1 Pkg Dsign Pres.:		**Destination State:**	IDAHO
C1 Dsign Press UOM:		**Destination Postal:**	83301
C1 Pkg Shell Thick:		**Destination Non US:**	
C1 Shell Thick UOM:		**Destination Country:**	US
C1 Head Thickness:		**Cont2 Package Type:**	
C1 Head Thick UOM:		**Cont2 Const Mat:**	
C1 Pkg Srvc Pres.:		**Cont2 Pkg Capacity:**	0.264172
C1 Srvc Press UOM:		**Cont2 Capacity UOM:**	LGA
C1 Valve/Device Fail?:	No	**Cont2 Pkg Amount:**	
C1 Device Type:		**Cont2 Pkg Amt UOM:**	
C1 Device Mnfctr:		**Cont2 Pkg No:**	3
C1 Device Model:		**Cont2 Pkg No Failed:**	1
NRC No:			
RAM Pkg Category:		**Haz NonHosp Public:**	0
RAM Pkg Cert.:	FALSE	**Haz NonHosp Old:**	0
RAM Pkg Cert. NBR:		**Tot Haz Non Hosp Inj:**	0

Map Key	Number of Records	Direction	Distance (mi/ft)	Elev/Diff (ft)	Site	DB

RAM Nuclide S:		**Total Hazmat Injuries:**	0
RAM Transport Index:		**Evacuation Indicator:**	No
RAM UOM:		**Public Evacuated:**	0
RAM Activity Rpted:		**Employees Evac:**	0
RAM UOM Rpted:		**Total Evacuated:**	0
RAM Activity:		**Total Evacuation Hrs:**	0
RAM Activity UOM:		**Major Artery Closed:**	No
RAM Mat Safety:		**Mjr Artery Hrs Closed:**	0
Spillage Result:	Yes	**Material Involved:**	No
Fire Result:	No	**Estimated Speed:**	0
Explosion Result:	No	**Weather Conditions:**	
Water Sewer Result:	No	**Vehicle Overturn:**	No
Gas Dispersion:	No	**Vehicle Left Roadway:**	No
Environment Damage:	No	**Passenger Aircraft:**	No
No Release Result:	No	**Cargo Baggage:**	
Fire EMS Report:	No	**Ship Non Transport:**	No
Fire EMS EMS Report:		**Ship Air First Flight:**	No
Police Report:	No	**Ship Air Subflight:**	No
Police Report No:		**Ship Init Transport:**	No
In House Cleanup:	No	**Ship Phase Transfer:**	No
Other Cleanup:	No	**Contact Name:**	TIM SAVAGE
Damage > 500:	No	**Contact Title:**	FREIGHT OPERATIONS MGR
Material Loss:	100	**Contact Business:**	
Carrier Damage:	0	**Contact Street:**	
Property Damage:	0	**Contact City:**	
Response Cost:	0	**Contact State:**	
Remediation Cost:	0	**Contact Postal:**	
Damage Old Form:	0	**Contact Non US St:**	
Total Damages Amt:	100	**Contact Country:**	US
Hazmat Fatality:	No	**Inc. Report Prepared:**	
Haz Fatal Employees:	0	**HMIS Serious Incidnt:**	No
Haz Fatal Respndrs:	0	**HMIS Serious Fatality:**	No
Haz Fatal Gen Public:	0	**HMIS Serious Injury:**	No
Tot Hazmat Fatalities:	0	**HMIS Flight Plan:**	No
Non Hazmat Fatality:	No	**HMIS Serious Evacs:**	No
Non Hazmat Fatals:	0	**HMIS Major Artery:**	No
Hazmat Injury:	No	**HMIS Bulk Release:**	No
Haz Hospital Empl:	0	**HMIS Marine Pollutnt:**	No
Haz Hospital Resp:	0	**HMIS Radioactive:**	No
Haz Hosp Gen Public:	0	**HMIS Gen Pkg Type:**	OHMIR.Ref_Container.descr_txt
Haz Hosp Old Form:	0	**HMIS Container Code:**	BOX FBR
Total Haz Hosp Inj:	0	**HMIS Container Desc:**	Fiberboard box or carton
Haz Non Hosp Empl:	0	**HMIS Bulk Incident:**	No
Haz Non Hosp Resp:	0	**Undeclared Shipment:**	No

Description of Events: TRAILER #15-7648 ARRIVED AT MLC ON 0045/06. THIS SHIPMENT WAS DAMAGED IN TRANSIT. ONE PLASTIC LITER JUG CRACKED ON THE BOTTOM. THIS ORDER WAS TOP LOADED AND SHIFTED IN TRANSIT AGAINST OTHER FREIGHT CAUSING THE SPILL. SPILL CLEANED UP WITH ABSORBANT PUT INTO RECOUPED DRUM AND STORED IN HAZARDOUS MATERIAL TRAILER.

Recommend Actions Taken:

HMIR Historical Reports

Report No:	I-1993040310	**Fed DOT Agency Nm:**	
Report Type:	A hazardous material incident	**Fed DOT Report No:**	
Date of Incident:	03/22/1993	**Report Submit Src:**	Paper
Time of Incident:	2100	**Inc Multiple Rows:**	No
Haz Class Code:	3	**Inc Non US State:**	
Hazardous Class:	FLAMMABLE - COMBUSTIBLE LIQUID	**Mode Transport:**	Highway
Commodity Short Nm:	AMINE FLAMMABLE CORROS	**Transport Phase:**	UNLOADING
Commodity Long Nm:	AMINE FLAMMABLE CORROSIVE N.O.S. OR POLYAMINES FLAMMABLE CORROSIVE N. O.S.	**Incident Occrrnce:**	
Trade Name:	DIMETHYLAMINOPROPYLA	**Mat Ship Approval?:**	No
ID No:	UN2733	**Mat Ship Approv No:**	
Haz Waste Ind:	No	**Undecl Hazmat Ship?:**	No
Haz Waste EPA No:		**Packaging Type:**	Non-Bulk
HMIS Tox Inhalation?:	No	**Packing Group:**	
TIH Hazard Zone:		**Carrier Reporter:**	CONSOLIDATED FREIGHTWAYS

			CORPORATION OF DELAWARE
Qty Released:	0.0625	**CR Street Name:**	175 LINFIELD DR
Unit of Measure:	Liquid - Gallon	**CR City:**	MENLO PARK
What Failed:		**CR State:**	CA
What Failed Desc:		**CR Postal Code:**	94025-3750
How Failed Code:		**CR Non US State:**	
How Failed Desc:		**CR Fed DOT ID:**	0
Failure Cause Code:	508	**CR Hazmat Reg ID:**	
Failure Cause Desc:	Defective Component or Device	**CR Country:**	US
Ident. Markings:		**Shipper Name:**	BASF WYANDOTTE CORP
Cont1 Pkging Type:		**Shipper Street Name:**	11931 HWY 225
Cont1 Const Mat:		**Shipper City:**	LA PORTE
Cont1 Head Type:		**Shipper State:**	TX
Cont1 Pkg Capacity:	55	**Shipper Postal:**	77571
C1 Capacity UOM:	LGA	**Shipper Non US St:**	
Cont1 Pkg Amt:		**Shipper Country:**	US
C1 Pkg Amt UOM:		**Shipper Waybill:**	639-418640
Cont1 Pkg No:	24	**Ship Hazmat Reg ID:**	
C1 Pkg NO Failed:	1	**Origin City:**	LA PORTE
Cont1 Pkg Mnfctr:	NOT REPORTED BY CARRIER	**Origin State:**	TEXAS
Cont1 Pkg Mnfct Dt:		**Origin Postal:**	77571
Cont1 Pkg Serial NO:		**Origin Non US St:**	
C1 Pkg Last Test Dt:		**Origin Country:**	US
C1 Test Const Mat:		**Destination City:**	LOS ANGELES
C1 Pkg Dsign Pres.:		**Destination State:**	CALIFORNIA
C1 Dsign Press UOM:		**Destination Postal:**	90063
C1 Pkg Shell Thick:		**Destination Non US:**	
C1 Shell Thick UOM:		**Destination Country:**	US
C1 Head Thickness:		**Cont2 Package Type:**	
C1 Head Thick UOM:		**Cont2 Const Mat:**	
C1 Pkg Srvc Pres.:		**Cont2 Pkg Capacity:**	
C1 Srvc Press UOM:		**Cont2 Capacity UOM:**	
C1 Valve/Device Fail?:	No	**Cont2 Pkg Amount:**	
C1 Device Type:		**Cont2 Pkg Amt UOM:**	
C1 Device Mnfctr:		**Cont2 Pkg No:**	
C1 Device Model:		**Cont2 Pkg No Failed:**	
NRC No:			

RAM Pkg Category:		**Haz NonHosp Public:**	0
RAM Pkg Cert.:	FALSE	**Haz NonHosp Old:**	0
RAM Pkg Cert. NBR:		**Tot Haz Non Hosp Inj:**	0
RAM Nuclide S:		**Total Hazmat Injuries:**	0
RAM Transport Index:		**Evacuation Indicator:**	No
RAM UOM:		**Public Evacuated:**	0
RAM Activity Rpted:		**Employees Evac:**	0
RAM UOM Rpted:		**Total Evacuated:**	0
RAM Activity:		**Total Evacuation Hrs:**	0
RAM Activity UOM:		**Major Artery Closed:**	No
RAM Mat Safety:		**Mjr Artery Hrs Closed:**	0
Spillage Result:	Yes	**Material Involved:**	No
Fire Result:	No	**Estimated Speed:**	0
Explosion Result:	No	**Weather Conditions:**	
Water Sewer Result:	No	**Vehicle Overturn:**	No
Gas Dispersion:	No	**Vehicle Left Roadway:**	No
Environment Damage:	No	**Passenger Aircraft:**	No
No Release Result:	No	**Cargo Baggage:**	
Fire EMS Report:	No	**Ship Non Transport:**	No
Fire EMS EMS Report:		**Ship Air First Flight:**	No
Police Report:	No	**Ship Air Subflight:**	No
Police Report No:		**Ship Init Transport:**	No
In House Cleanup:	No	**Ship Phase Transfer:**	No
Other Cleanup:	No	**Contact Name:**	DALE GEIMAN
Damage > 500:	No	**Contact Title:**	FREIGHT OPERATIONS MNGR
Material Loss:	75	**Contact Business:**	
Carrier Damage:	0	**Contact Street:**	
Property Damage:	0	**Contact City:**	
Response Cost:	0	**Contact State:**	
Remediation Cost:	50	**Contact Postal:**	
Damage Old Form:	0	**Contact Non US St:**	

Total Damages Amt:	125	**Contact Country:**	US
Hazmat Fatality:	No	**Inc. Report Prepared:**	
Haz Fatal Employees:	0	**HMIS Serious Incidnt:**	No
Haz Fatal Respndrs:	0	**HMIS Serious Fatality:**	No
Haz Fatal Gen Public:	0	**HMIS Serious Injury:**	No
Tot Hazmat Fatalities:	0	**HMIS Flight Plan:**	No
Non Hazmat Fatality:	No	**HMIS Serious Evacs:**	No
Non Hazmat Fatals:	0	**HMIS Major Artery:**	No
Hazmat Injury:	No	**HMIS Bulk Release:**	No
Haz Hospital Empl:	0	**HMIS Marine Pollutnt:**	No
Haz Hospital Resp:	0	**HMIS Radioactive:**	No
Haz Hosp Gen Public:	0	**HMIS Gen Pkg Type:**	OHMIR.Ref_Container.descr_txt
Haz Hosp Old Form:	0	**HMIS Container Code:**	DRUM MTL
Total Haz Hosp Inj:	0	**HMIS Container Desc:**	Metal drum
Haz Non Hosp Empl:	0	**HMIS Bulk Incident:**	No
Haz Non Hosp Resp:	0	**Undeclared Shipment:**	No

Description of Events: BUNG NOT PROPERLY SECURED RESULTING IN A VERY SMALL AMOUNT OF LEAKAGE.

Recommend Actions Taken:

HMIR Historical Reports

Report No:	I-1992070146	**Fed DOT Agency Nm:**	
Report Type:	A hazardous material incident	**Fed DOT Report No:**	
Date of Incident:	06/16/1992	**Report Submit Src:**	Paper
Time of Incident:	0230	**Inc Multiple Rows:**	No
Haz Class Code:	8	**Inc Non US State:**	
Hazardous Class:	CORROSIVE MATERIAL	**Mode Transport:**	Highway
Commodity Short Nm:	SULFURIC ACID	**Transport Phase:**	UNLOADING
Commodity Long Nm:	SULFURIC ACID	**Incident Occrrnce:**	
Trade Name:	SULFURIC ACID	**Mat Ship Approval?:**	No
ID No:	UN1830	**Mat Ship Approv No:**	
Haz Waste Ind:	No	**Undecl Hazmat Ship?:**	No
Haz Waste EPA No:		**Packaging Type:**	Non-Bulk
HMIS Tox Inhalation?:	No	**Packing Group:**	
TIH Hazard Zone:		**Carrier Reporter:**	CONSOLIDATED FREIGHTWAYS CORPORATION OF DELAWARE
Qty Released:	5	**CR Street Name:**	175 LINFIELD DR
Unit of Measure:	Liquid - Gallon	**CR City:**	MENLO PARK
What Failed:	103	**CR State:**	CA
What Failed Desc:	Basic Material	**CR Postal Code:**	94025-3750
How Failed Code:		**CR Non US State:**	
How Failed Desc:		**CR Fed DOT ID:**	0
Failure Cause Code:	517	**CR Hazmat Reg ID:**	
Failure Cause Desc:	Improper Preparation for Transportation	**CR Country:**	US
Ident. Markings:		**Shipper Name:**	RICCA CHEMICAL COMPANY LLC
Cont1 Pkging Type:		**Shipper Street Name:**	448 W FORK DR
Cont1 Const Mat:		**Shipper City:**	ARLINGTON
Cont1 Head Type:		**Shipper State:**	TX
Cont1 Pkg Capacity:	5	**Shipper Postal:**	76012-3449
C1 Capacity UOM:	LGA	**Shipper Non US St:**	
Cont1 Pkg Amt:		**Shipper Country:**	US
C1 Pkg Amt UOM:		**Shipper Waybill:**	605-260471
Cont1 Pkg No:	30	**Ship Hazmat Reg ID:**	
C1 Pkg NO Failed:	1	**Origin City:**	ARLINGTON
Cont1 Pkg Mnfctr:	NOT REPORTED BY CARRIER	**Origin State:**	TEXAS
Cont1 Pkg Mnfct Dt:		**Origin Postal:**	76012
Cont1 Pkg Serial NO:		**Origin Non US St:**	
C1 Pkg Last Test Dt:		**Origin Country:**	US
C1 Test Const Mat:		**Destination City:**	IRVINE
C1 Pkg Dsign Pres.:		**Destination State:**	CALIFORNIA
C1 Dsign Press UOM:		**Destination Postal:**	
C1 Pkg Shell Thick:		**Destination Non US:**	
C1 Shell Thick UOM:		**Destination Country:**	US
C1 Head Thickness:		**Cont2 Package Type:**	
C1 Head Thick UOM:		**Cont2 Const Mat:**	
C1 Pkg Srvc Pres.:		**Cont2 Pkg Capacity:**	5
C1 Srvc Press UOM:		**Cont2 Capacity UOM:**	LGA
C1 Valve/Device Fail?:	No	**Cont2 Pkg Amount:**	

C1 Device Type:		**Cont2 Pkg Amt UOM:**	
C1 Device Mnfctr:		**Cont2 Pkg No:**	30
C1 Device Model:		**Cont2 Pkg No Failed:**	1
NRC No:			
RAM Pkg Category:		**Haz NonHosp Public:**	0
RAM Pkg Cert.:	FALSE	**Haz NonHosp Old:**	0
RAM Pkg Cert. NBR:		**Tot Haz Non Hosp Inj:**	0
RAM Nuclide S:		**Total Hazmat Injuries:**	0
RAM Transport Index:		**Evacuation Indicator:**	No
RAM UOM:		**Public Evacuated:**	0
RAM Activity Rpted:		**Employees Evac:**	0
RAM UOM Rpted:		**Total Evacuated:**	0
RAM Activity:		**Total Evacuation Hrs:**	0
RAM Activity UOM:		**Major Artery Closed:**	No
RAM Mat Safety:		**Mjr Artery Hrs Closed:**	0
Spillage Result:	Yes	**Material Involved:**	No
Fire Result:	No	**Estimated Speed:**	0
Explosion Result:	No	**Weather Conditions:**	
Water Sewer Result:	No	**Vehicle Overturn:**	No
Gas Dispersion:	No	**Vehicle Left Roadway:**	No
Environment Damage:	No	**Passenger Aircraft:**	No
No Release Result:	No	**Cargo Baggage:**	
Fire EMS Report:	No	**Ship Non Transport:**	No
Fire EMS EMS Report:		**Ship Air First Flight:**	No
Police Report:	No	**Ship Air Subflight:**	No
Police Report No:		**Ship Init Transport:**	No
In House Cleanup:	No	**Ship Phase Transfer:**	No
Other Cleanup:	No	**Contact Name:**	DALE A GRIEMAN
Damage > 500:	No	**Contact Title:**	FREIGHT OPERATIONS MGR
Material Loss:	0	**Contact Business:**	
Carrier Damage:	0	**Contact Street:**	
Property Damage:	0	**Contact City:**	
Response Cost:	0	**Contact State:**	
Remediation Cost:	350	**Contact Postal:**	
Damage Old Form:	0	**Contact Non US St:**	
Total Damages Amt:	350	**Contact Country:**	US
Hazmat Fatality:	No	**Inc. Report Prepared:**	
Haz Fatal Employees:	0	**HMIS Serious Incidnt:**	No
Haz Fatal Respndrs:	0	**HMIS Serious Fatality:**	No
Haz Fatal Gen Public:	0	**HMIS Serious Injury:**	No
Tot Hazmat Fatalities:	0	**HMIS Flight Plan:**	No
Non Hazmat Fatality:	No	**HMIS Serious Evacs:**	No
Non Hazmat Fatals:	0	**HMIS Major Artery:**	No
Hazmat Injury:	No	**HMIS Bulk Release:**	No
Haz Hospital Empl:	0	**HMIS Marine Pollutnt:**	No
Haz Hospital Resp:	0	**HMIS Radioactive:**	No
Haz Hosp Gen Public:	0	**HMIS Gen Pkg Type:**	OHMIR.Ref_Container.descr_txt
Haz Hosp Old Form:	0	**HMIS Container Code:**	BOX FBR
Total Haz Hosp Inj:	0	**HMIS Container Desc:**	Fiberboard box or carton
Haz Non Hosp Empl:	0	**HMIS Bulk Incident:**	No
Haz Non Hosp Resp:	0	**Undeclared Shipment:**	No

Description of Events: TRAILER 19-2077 FROM OXNARD CA ARRIVED AT MIRA LOMA WITH FREIGHT LOADED ON TOP OF A TOTE BIN. APPARENTLY 1 CARTON FELL AND STARTED LEAKING WHEN THE TRAILER WAS BACKED AGAINST THE DOCK. 5 GALLONS LEAKED ONTO THE YARD AT THE 184 BAY. THE SUBSTANCE WAS CLEANED UP BY CONTAINERIZED CHEMICAL. THE HAZARDOUS WASTE WAS STORED IN THE HAZARDOUS MATERIALS TRAILER 19-3167 AND NOTED ON THE MANIFEST. NO INJURIES OCCURRED DURING THE INCIDENT.

Recommend Actions Taken:

HMIR Historical Reports

Report No:	I-1996080563	**Fed DOT Agency Nm:**	
Report Type:	A hazardous material incident	**Fed DOT Report No:**	
Date of Incident:	06/16/1996	**Report Submit Src:**	Paper
Time of Incident:	2030	**Inc Multiple Rows:**	No
Haz Class Code:	6.1	**Inc Non US State:**	
Hazardous Class:	POISONOUS MATERIALS	**Mode Transport:**	Highway

Map Key	Number of Records	Direction	Distance (mi/ft)	Elev/Diff (ft)	Site	DB

Commodity Short Nm:	1 1 1-TRICHLOROETHANE	**Transport Phase:**	UNLOADING
Commodity Long Nm:	1 1 1-TRICHLOROETHANE	**Incident Occrrnce:**	
Trade Name:		**Mat Ship Approval?:**	No
ID No:	UN2831	**Mat Ship Approv No:**	
Haz Waste Ind:	No	**Undecl Hazmat Ship?:**	No
Haz Waste EPA No:		**Packaging Type:**	Non-Bulk
HMIS Tox Inhalation?:	No	**Packing Group:**	
TIH Hazard Zone:		**Carrier Reporter:**	CONSOLIDATED FREIGHTWAYS CORPORATION OF DELAWARE
Qty Released:	0.007813	**CR Street Name:**	175 LINFIELD DR
Unit of Measure:	Liquid - Gallon	**CR City:**	MENLO PARK
What Failed:		**CR State:**	CA
What Failed Desc:		**CR Postal Code:**	94025-3750
How Failed Code:		**CR Non US State:**	
How Failed Desc:		**CR Fed DOT ID:**	0
Failure Cause Code:	526	**CR Hazmat Reg ID:**	
Failure Cause Desc:	Loose Closure Component or Device	**CR Country:**	US
Ident. Markings:		**Shipper Name:**	DAP PRODUCTS INC.
Cont1 Pkging Type:		**Shipper Street Name:**	875 N 3RD ST
Cont1 Const Mat:		**Shipper City:**	TIPP CITY
Cont1 Head Type:		**Shipper State:**	OH
Cont1 Pkg Capacity:	5	**Shipper Postal:**	45371-3053
C1 Capacity UOM:	LGA	**Shipper Non US St:**	
Cont1 Pkg Amt:		**Shipper Country:**	US
C1 Pkg Amt UOM:		**Shipper Waybill:**	591-054240
Cont1 Pkg No:	22	**Ship Hazmat Reg ID:**	
C1 Pkg NO Failed:	1	**Origin City:**	TIPP CITY
Cont1 Pkg Mnfctr:	NOT REPORTED BY CARRIER	**Origin State:**	OHIO
Cont1 Pkg Mnfct Dt:		**Origin Postal:**	
Cont1 Pkg Serial NO:		**Origin Non US St:**	
C1 Pkg Last Test Dt:		**Origin Country:**	US
C1 Test Const Mat:		**Destination City:**	BREA
C1 Pkg Dsign Pres.:		**Destination State:**	CALIFORNIA
C1 Dsign Press UOM:		**Destination Postal:**	
C1 Pkg Shell Thick:		**Destination Non US:**	
C1 Shell Thick UOM:		**Destination Country:**	US
C1 Head Thickness:		**Cont2 Package Type:**	
C1 Head Thick UOM:		**Cont2 Const Mat:**	
C1 Pkg Srvc Pres.:		**Cont2 Pkg Capacity:**	
C1 Srvc Press UOM:		**Cont2 Capacity UOM:**	
C1 Valve/Device Fail?:	No	**Cont2 Pkg Amount:**	
C1 Device Type:		**Cont2 Pkg Amt UOM:**	
C1 Device Mnfctr:		**Cont2 Pkg No:**	
C1 Device Model:		**Cont2 Pkg No Failed:**	
NRC No:			

RAM Pkg Category:		**Haz NonHosp Public:**	0
RAM Pkg Cert.:	FALSE	**Haz NonHosp Old:**	0
RAM Pkg Cert. NBR:		**Tot Haz Non Hosp Inj:**	0
RAM Nuclide S:		**Total Hazmat Injuries:**	0
RAM Transport Index:		**Evacuation Indicator:**	No
RAM UOM:		**Public Evacuated:**	0
RAM Activity Rpted:		**Employees Evac:**	0
RAM UOM Rpted:		**Total Evacuated:**	0
RAM Activity:		**Total Evacuation Hrs:**	0
RAM Activity UOM:		**Major Artery Closed:**	No
RAM Mat Safety:		**Mjr Artery Hrs Closed:**	0
Spillage Result:	Yes	**Material Involved:**	No
Fire Result:	No	**Estimated Speed:**	0
Explosion Result:	No	**Weather Conditions:**	
Water Sewer Result:	No	**Vehicle Overturn:**	No
Gas Dispersion:	No	**Vehicle Left Roadway:**	No
Environment Damage:	No	**Passenger Aircraft:**	No
No Release Result:	No	**Cargo Baggage:**	
Fire EMS Report:	No	**Ship Non Transport:**	No
Fire EMS EMS Report:		**Ship Air First Flight:**	No
Police Report:	No	**Ship Air Subflight:**	No
Police Report No:		**Ship Init Transport:**	No
In House Cleanup:	No	**Ship Phase Transfer:**	No

Other Cleanup:	No	**Contact Name:**	KELLY KHOURI
Damage > 500:	Yes	**Contact Title:**	FREIGHT OPERATIONS MANAGE
Material Loss:	50	**Contact Business:**	
Carrier Damage:	0	**Contact Street:**	
Property Damage:	0	**Contact City:**	
Response Cost:	0	**Contact State:**	
Remediation Cost:	2000	**Contact Postal:**	
Damage Old Form:	0	**Contact Non US St:**	
Total Damages Amt:	2050	**Contact Country:**	US
Hazmat Fatality:	No	**Inc. Report Prepared:**	
Haz Fatal Employees:	0	**HMIS Serious Incidnt:**	No
Haz Fatal Respndrs:	0	**HMIS Serious Fatality:**	No
Haz Fatal Gen Public:	0	**HMIS Serious Injury:**	No
Tot Hazmat Fatalities:	0	**HMIS Flight Plan:**	No
Non Hazmat Fatality:	No	**HMIS Serious Evacs:**	No
Non Hazmat Fatals:	0	**HMIS Major Artery:**	No
Hazmat Injury:	No	**HMIS Bulk Release:**	No
Haz Hospital Empl:	0	**HMIS Marine Pollutnt:**	No
Haz Hospital Resp:	0	**HMIS Radioactive:**	No
Haz Hosp Gen Public:	0	**HMIS Gen Pkg Type:**	OHMIR.Ref_Container.descr_txt
Haz Hosp Old Form:	0	**HMIS Container Code:**	DRUM MTL
Total Haz Hosp Inj:	0	**HMIS Container Desc:**	Metal drum
Haz Non Hosp Empl:	0	**HMIS Bulk Incident:**	No
Haz Non Hosp Resp:	0	**Undeclared Shipment:**	No

Description of Events: A 3 CAP WAS LOOSE. A MINUTE AMOUNT OF LIQUID WAS FOUND AROUND THE CAP AREA. PAIL PUT INTO RECOOP DRUM AND AWAITING DISPOSAL FROM CONTAINERIZED CHEMICAL.

Recommend Actions Taken:

HMIR Historical Reports

Report No:	I-1995050468	**Fed DOT Agency Nm:**	
Report Type:	A hazardous material incident	**Fed DOT Report No:**	
Date of Incident:	04/24/1995	**Report Submit Src:**	Paper
Time of Incident:	0630	**Inc Multiple Rows:**	No
Haz Class Code:	3	**Inc Non US State:**	
Hazardous Class:	FLAMMABLE - COMBUSTIBLE LIQUID	**Mode Transport:**	Highway
Commodity Short Nm:	ADHESIVES CONTAINING A	**Transport Phase:**	LOADING
Commodity Long Nm:	ADHESIVES CONTAINING A FLAMMABLE LIQUID	**Incident Occrrnce:**	
Trade Name:	ADHESIVES	**Mat Ship Approval?:**	No
ID No:	UN1133	**Mat Ship Approv No:**	
Haz Waste Ind:	No	**Undecl Hazmat Ship?:**	No
Haz Waste EPA No:		**Packaging Type:**	Non-Bulk
HMIS Tox Inhalation?:	No	**Packing Group:**	
TIH Hazard Zone:		**Carrier Reporter:**	CONSOLIDATED FREIGHTWAYS CORPORATION OF DELAWARE
Qty Released:	0.25	**CR Street Name:**	175 LINFIELD DR
Unit of Measure:	Liquid - Gallon	**CR City:**	MENLO PARK
What Failed:	109;	**CR State:**	CA
What Failed Desc:	Closure (e.g. Cap Top or Plug);	**CR Postal Code:**	94025-3750
How Failed Code:	;	**CR Non US State:**	
How Failed Desc:	;	**CR Fed DOT ID:**	0
Failure Cause Code:	526; 517	**CR Hazmat Reg ID:**	
Failure Cause Desc:	Loose Closure Component or Device; Improper Preparation for Transportation	**CR Country:**	US
Ident. Markings:		**Shipper Name:**	U S GOVT - GSA
Cont1 Pkging Type:		**Shipper Street Name:**	
Cont1 Const Mat:		**Shipper City:**	BURLINGTON
Cont1 Head Type:		**Shipper State:**	NJ
Cont1 Pkg Capacity:	0.1250	**Shipper Postal:**	08016
C1 Capacity UOM:	LGA	**Shipper Non US St:**	
Cont1 Pkg Amt:		**Shipper Country:**	US
C1 Pkg Amt UOM:		**Shipper Waybill:**	541447745 04-19-
Cont1 Pkg No:	4	**Ship Hazmat Reg ID:**	
C1 Pkg NO Failed:	2	**Origin City:**	BURLINGTON
Cont1 Pkg Mnfctr:	NOT REPORTED BY CARRIER	**Origin State:**	NEW JERSEY
Cont1 Pkg Mnfct Dt:		**Origin Postal:**	08016
Cont1 Pkg Serial NO:		**Origin Non US St:**	

C1 Pkg Last Test Dt:		**Origin Country:**	US
C1 Test Const Mat:		**Destination City:**	TWENTYNINE PALMS
C1 Pkg Dsign Pres.:		**Destination State:**	CALIFORNIA
C1 Dsign Press UOM:		**Destination Postal:**	92278
C1 Pkg Shell Thick:		**Destination Non US:**	
C1 Shell Thick UOM:		**Destination Country:**	US
C1 Head Thickness:		**Cont2 Package Type:**	
C1 Head Thick UOM:		**Cont2 Const Mat:**	
C1 Pkg Srvc Pres.:		**Cont2 Pkg Capacity:**	
C1 Srvc Press UOM:		**Cont2 Capacity UOM:**	
C1 Valve/Device Fail?:	No	**Cont2 Pkg Amount:**	
C1 Device Type:		**Cont2 Pkg Amt UOM:**	
C1 Device Mnfctr:		**Cont2 Pkg No:**	
C1 Device Model:		**Cont2 Pkg No Failed:**	
NRC No:			
RAM Pkg Category:		**Haz NonHosp Public:**	0
RAM Pkg Cert.:	FALSE	**Haz NonHosp Old:**	0
RAM Pkg Cert. NBR:		**Tot Haz Non Hosp Inj:**	0
RAM Nuclide S:		**Total Hazmat Injuries:**	0
RAM Transport Index:		**Evacuation Indicator:**	No
RAM UOM:		**Public Evacuated:**	0
RAM Activity Rpted:		**Employees Evac:**	0
RAM UOM Rpted:		**Total Evacuated:**	0
RAM Activity:		**Total Evacuation Hrs:**	0
RAM Activity UOM:		**Major Artery Closed:**	No
RAM Mat Safety:		**Mjr Artery Hrs Closed:**	0
Spillage Result:	Yes	**Material Involved:**	No
Fire Result:	No	**Estimated Speed:**	0
Explosion Result:	No	**Weather Conditions:**	
Water Sewer Result:	No	**Vehicle Overturn:**	No
Gas Dispersion:	No	**Vehicle Left Roadway:**	No
Environment Damage:	No	**Passenger Aircraft:**	No
No Release Result:	No	**Cargo Baggage:**	
Fire EMS Report:	No	**Ship Non Transport:**	No
Fire EMS EMS Report:		**Ship Air First Flight:**	No
Police Report:	No	**Ship Air Subflight:**	No
Police Report No:		**Ship Init Transport:**	No
In House Cleanup:	No	**Ship Phase Transfer:**	No
Other Cleanup:	No	**Contact Name:**	DAVE FLOEN
Damage > 500:	No	**Contact Title:**	FREIGHT OPERATIONS MGR
Material Loss:	40	**Contact Business:**	
Carrier Damage:	0	**Contact Street:**	
Property Damage:	0	**Contact City:**	
Response Cost:	0	**Contact State:**	
Remediation Cost:	0	**Contact Postal:**	
Damage Old Form:	0	**Contact Non US St:**	
Total Damages Amt:	40	**Contact Country:**	US
Hazmat Fatality:	No	**Inc. Report Prepared:**	
Haz Fatal Employees:	0	**HMIS Serious Incidnt:**	No
Haz Fatal Respndrs:	0	**HMIS Serious Fatality:**	No
Haz Fatal Gen Public:	0	**HMIS Serious Injury:**	No
Tot Hazmat Fatalities:	0	**HMIS Flight Plan:**	No
Non Hazmat Fatality:	No	**HMIS Serious Evacs:**	No
Non Hazmat Fatals:	0	**HMIS Major Artery:**	No
Hazmat Injury:	No	**HMIS Bulk Release:**	No
Haz Hospital Empl:	0	**HMIS Marine Pollutnt:**	No
Haz Hospital Resp:	0	**HMIS Radioactive:**	No
Haz Hosp Gen Public:	0	**HMIS Gen Pkg Type:**	OHMIR.Ref_Container.descr_txt
Haz Hosp Old Form:	0	**HMIS Container Code:**	CAN ALUM
Total Haz Hosp Inj:	0	**HMIS Container Desc:**	Aluminum can
Haz Non Hosp Empl:	0	**HMIS Bulk Incident:**	No
Haz Non Hosp Resp:	0	**Undeclared Shipment:**	No

Description of Events: 1 CARTON OF ADHESIVES FOUND ON DOCK CART WITH LIQUID LEAKING THROUGH BOX. A DOCKMAN PLACED SHIPMENT IN AN OVERPACK DRUM AND PLACED IN THE HAZMAT TRAILER AT MIRA LOMA FOR DISPOSAL.

Recommend Actions Taken:

HMIR Historical Reports

Report No:	I-1995070664	***Fed DOT Agency Nm:***	
Report Type:	A hazardous material incident	***Fed DOT Report No:***	
Date of Incident:	06/19/1995	***Report Submit Src:***	Paper
Time of Incident:	2300	***Inc Multiple Rows:***	No
Haz Class Code:	8	***Inc Non US State:***	
Hazardous Class:	CORROSIVE MATERIAL	***Mode Transport:***	Highway
Commodity Short Nm:	LITHIUM HYDROXIDE	***Transport Phase:***	UNLOADING
Commodity Long Nm:	LITHIUM HYDROXIDE	***Incident Occrrnce:***	
Trade Name:	LITHIUM HYDROXIDE	***Mat Ship Approval?:***	No
ID No:	UN2680	***Mat Ship Approv No:***	
Haz Waste Ind:	No	***Undecl Hazmat Ship?:***	No
Haz Waste EPA No:		***Packaging Type:***	Non-Bulk
HMIS Tox Inhalation?:	No	***Packing Group:***	
TIH Hazard Zone:		***Carrier Reporter:***	CONSOLIDATED FREIGHTWAYS CORPORATION OF DELAWARE
Qty Released:	0	***CR Street Name:***	175 LINFIELD DR
Unit of Measure:		***CR City:***	MENLO PARK
What Failed:	103	***CR State:***	CA
What Failed Desc:	Basic Material	***CR Postal Code:***	94025-3750
How Failed Code:	309	***CR Non US State:***	
How Failed Desc:	Punctured	***CR Fed DOT ID:***	0
Failure Cause Code:		***CR Hazmat Reg ID:***	
Failure Cause Desc:		***CR Country:***	US
Ident. Markings:		***Shipper Name:***	FMC CORPORATION
Cont1 Pkging Type:		***Shipper Street Name:***	1115 BESSEMER
Cont1 Const Mat:		***Shipper City:***	BESSEMER CITY
Cont1 Head Type:		***Shipper State:***	NC
Cont1 Pkg Capacity:		***Shipper Postal:***	28016
C1 Capacity UOM:		***Shipper Non US St:***	
Cont1 Pkg Amt:		***Shipper Country:***	US
C1 Pkg Amt UOM:		***Shipper Waybill:***	526-107 540 6-14
Cont1 Pkg No:	1	***Ship Hazmat Reg ID:***	
C1 Pkg NO Failed:	1	***Origin City:***	BESSEMER CITY
Cont1 Pkg Mnfctr:	NOT REPORTED BY CARRIER	***Origin State:***	NORTH CAROLINA
Cont1 Pkg Mnfct Dt:		***Origin Postal:***	28016
Cont1 Pkg Serial NO:		***Origin Non US St:***	
C1 Pkg Last Test Dt:		***Origin Country:***	US
C1 Test Const Mat:		***Destination City:***	FULLERTON
C1 Pkg Dsign Pres.:		***Destination State:***	CALIFORNIA
C1 Dsign Press UOM:		***Destination Postal:***	
C1 Pkg Shell Thick:		***Destination Non US:***	
C1 Shell Thick UOM:		***Destination Country:***	US
C1 Head Thickness:		***Cont2 Package Type:***	
C1 Head Thick UOM:		***Cont2 Const Mat:***	
C1 Pkg Srvc Pres.:		***Cont2 Pkg Capacity:***	
C1 Srvc Press UOM:		***Cont2 Capacity UOM:***	
C1 Valve/Device Fail?:	No	***Cont2 Pkg Amount:***	
C1 Device Type:		***Cont2 Pkg Amt UOM:***	
C1 Device Mnfctr:		***Cont2 Pkg No:***	
C1 Device Model:		***Cont2 Pkg No Failed:***	
NRC No:			

RAM Pkg Category:		***Haz NonHosp Public:***	0
RAM Pkg Cert.:	FALSE	***Haz NonHosp Old:***	0
RAM Pkg Cert. NBR:		***Tot Haz Non Hosp Inj:***	0
RAM Nuclide S:		***Total Hazmat Injuries:***	0
RAM Transport Index:		***Evacuation Indicator:***	No
RAM UOM:		***Public Evacuated:***	0
RAM Activity Rpted:		***Employees Evac:***	0
RAM UOM Rpted:		***Total Evacuated:***	0
RAM Activity:		***Total Evacuation Hrs:***	0
RAM Activity UOM:		***Major Artery Closed:***	No
RAM Mat Safety:		***Mjr Artery Hrs Closed:***	0
Spillage Result:	Yes	***Material Involved:***	No
Fire Result:	No	***Estimated Speed:***	0
Explosion Result:	No	***Weather Conditions:***	
Water Sewer Result:	No	***Vehicle Overturn:***	No

Map Key	Number of Records	Direction	Distance (mi/ft)	Elev/Diff (ft)	Site	DB

Gas Dispersion:	No	**Vehicle Left Roadway:**	No
Environment Damage:	No	**Passenger Aircraft:**	No
No Release Result:	No	**Cargo Baggage:**	
Fire EMS Report:	No	**Ship Non Transport:**	No
Fire EMS EMS Report:		**Ship Air First Flight:**	No
Police Report:	No	**Ship Air Subflight:**	No
Police Report No:		**Ship Init Transport:**	No
In House Cleanup:	No	**Ship Phase Transfer:**	No
Other Cleanup:	No	**Contact Name:**	TIM SAVAGE
Damage > 500:	No	**Contact Title:**	FREIGHT OPERATION NAMAGER
Material Loss:	10	**Contact Business:**	
Carrier Damage:	0	**Contact Street:**	
Property Damage:	0	**Contact City:**	
Response Cost:	0	**Contact State:**	
Remediation Cost:	450	**Contact Postal:**	
Damage Old Form:	0	**Contact Non US St:**	
Total Damages Amt:	460	**Contact Country:**	US
Hazmat Fatality:	No	**Inc. Report Prepared:**	
Haz Fatal Employees:	0	**HMIS Serious Incidnt:**	No
Haz Fatal Respndrs:	0	**HMIS Serious Fatality:**	No
Haz Fatal Gen Public:	0	**HMIS Serious Injury:**	No
Tot Hazmat Fatalities:	0	**HMIS Flight Plan:**	No
Non Hazmat Fatality:	No	**HMIS Serious Evacs:**	No
Non Hazmat Fatals:	0	**HMIS Major Artery:**	No
Hazmat Injury:	No	**HMIS Bulk Release:**	No
Haz Hospital Empl:	0	**HMIS Marine Pollutnt:**	No
Haz Hospital Resp:	0	**HMIS Radioactive:**	No
Haz Hosp Gen Public:	0	**HMIS Gen Pkg Type:**	OHMIR.Ref_Container.descr_txt
Haz Hosp Old Form:	0	**HMIS Container Code:**	DRUM FBR
Total Haz Hosp Inj:	0	**HMIS Container Desc:**	Fiber drum cont1 for solids cont2 for liquids
Haz Non Hosp Empl:	0	**HMIS Bulk Incident:**	No
Haz Non Hosp Resp:	0	**Undeclared Shipment:**	No

Description of Events: WHILE CHECKING OUT THE LOAD ZONE. A FIBRE DRUM WAS FOUND ON A SHEET OF PLYWOOD WITH A FORKLIFT PUNCTURE. THE FREIGHT WAS FOUND IN FRONT OF THE 414 BAY. DRUM WAS PUT INTO AN OVERPACK AND PLACED IN THE HAZARDOUS MATERIAL TRAILER. SHIPMENT UNLOADED OFF TRAILER 17-3260-CHR.

Recommend Actions Taken:

HMIR Historical Reports

Report No:	I-1990050635	**Fed DOT Agency Nm:**	
Report Type:	A hazardous material incident	**Fed DOT Report No:**	
Date of Incident:	05/13/1990	**Report Submit Src:**	Paper
Time of Incident:	0600	**Inc Multiple Rows:**	Yes
Haz Class Code:	8	**Inc Non US State:**	
Hazardous Class:	CORROSIVE MATERIAL	**Mode Transport:**	Highway
Commodity Short Nm:	PROPIONIC ACID WITH NOT	**Transport Phase:**	UNLOADING
Commodity Long Nm:	PROPIONIC ACID WITH NOT LESS THAN 10% AND LESS THAN 90% ACID BY MASS	**Incident Occrrnce:**	
Trade Name:		**Mat Ship Approval?:**	No
ID No:	UN1848	**Mat Ship Approv No:**	
Haz Waste Ind:	No	**Undecl Hazmat Ship?:**	No
Haz Waste EPA No:		**Packaging Type:**	Other -
HMIS Tox Inhalation?:	No	**Packing Group:**	
TIH Hazard Zone:		**Carrier Reporter:**	CONSOLIDATED FREIGHTWAYS CORPORATION OF DELAWARE
Qty Released:	5	**CR Street Name:**	175 LINFIELD DR
Unit of Measure:	Liquid - Gallon	**CR City:**	MENLO PARK
What Failed:	103;	**CR State:**	CA
What Failed Desc:	Basic Material;	**CR Postal Code:**	94025-3750
How Failed Code:	304;	**CR Non US State:**	
How Failed Desc:	Cracked;	**CR Fed DOT ID:**	0
Failure Cause Code:	517; 519	**CR Hazmat Reg ID:**	
Failure Cause Desc:	Improper Preparation for Transportation; Inadequate Blocking and Bracing	**CR Country:**	US
Ident. Markings:		**Shipper Name:**	MAYS CHEMICAL COMPANY INC.
Cont1 Pkging Type:		**Shipper Street Name:**	
Cont1 Const Mat:		**Shipper City:**	INDIANAPOLIS

Cont1 Head Type:		**Shipper State:**	IN
Cont1 Pkg Capacity:	5	**Shipper Postal:**	46256
C1 Capacity UOM:	LGA	**Shipper Non US St:**	
Cont1 Pkg Amt:		**Shipper Country:**	US
C1 Pkg Amt UOM:		**Shipper Waybill:**	CF PRO 795 88502
Cont1 Pkg No:	4	**Ship Hazmat Reg ID:**	
C1 Pkg NO Failed:	1	**Origin City:**	INDIANAPOLIS
Cont1 Pkg Mnfctr:	NOT REPORTED BY CARRIER	**Origin State:**	INDIANA
Cont1 Pkg Mnfct Dt:		**Origin Postal:**	46256
Cont1 Pkg Serial NO:		**Origin Non US St:**	
C1 Pkg Last Test Dt:		**Origin Country:**	US
C1 Test Const Mat:		**Destination City:**	BUENA PARK
C1 Pkg Dsign Pres.:		**Destination State:**	CALIFORNIA
C1 Dsign Press UOM:		**Destination Postal:**	90622
C1 Pkg Shell Thick:		**Destination Non US:**	
C1 Shell Thick UOM:		**Destination Country:**	US
C1 Head Thickness:		**Cont2 Package Type:**	
C1 Head Thick UOM:		**Cont2 Const Mat:**	
C1 Pkg Srvc Pres.:		**Cont2 Pkg Capacity:**	
C1 Srvc Press UOM:		**Cont2 Capacity UOM:**	
C1 Valve/Device Fail?:	No	**Cont2 Pkg Amount:**	
C1 Device Type:		**Cont2 Pkg Amt UOM:**	
C1 Device Mnfctr:		**Cont2 Pkg No:**	
C1 Device Model:		**Cont2 Pkg No Failed:**	
NRC No:			

RAM Pkg Category:		**Haz NonHosp Public:**	0
RAM Pkg Cert.:	FALSE	**Haz NonHosp Old:**	0
RAM Pkg Cert. NBR:		**Tot Haz Non Hosp Inj:**	0
RAM Nuclide S:		**Total Hazmat Injuries:**	0
RAM Transport Index:		**Evacuation Indicator:**	No
RAM UOM:		**Public Evacuated:**	0
RAM Activity Rpted:		**Employees Evac:**	0
RAM UOM Rpted:		**Total Evacuated:**	0
RAM Activity:		**Total Evacuation Hrs:**	0
RAM Activity UOM:		**Major Artery Closed:**	No
RAM Mat Safety:		**Mjr Artery Hrs Closed:**	0
Spillage Result:	Yes	**Material Involved:**	No
Fire Result:	No	**Estimated Speed:**	0
Explosion Result:	No	**Weather Conditions:**	
Water Sewer Result:	No	**Vehicle Overturn:**	No
Gas Dispersion:	Yes	**Vehicle Left Roadway:**	No
Environment Damage:	No	**Passenger Aircraft:**	No
No Release Result:	No	**Cargo Baggage:**	
Fire EMS Report:	No	**Ship Non Transport:**	No
Fire EMS EMS Report:		**Ship Air First Flight:**	No
Police Report:	No	**Ship Air Subflight:**	No
Police Report No:		**Ship Init Transport:**	No
In House Cleanup:	No	**Ship Phase Transfer:**	No
Other Cleanup:	No	**Contact Name:**	MARK EPSTEIN
Damage > 500:	Yes	**Contact Title:**	FREIGHT OPERATIONS MGR
Material Loss:	300	**Contact Business:**	
Carrier Damage:	750	**Contact Street:**	
Property Damage:	0	**Contact City:**	
Response Cost:	0	**Contact State:**	
Remediation Cost:	3500	**Contact Postal:**	
Damage Old Form:	0	**Contact Non US St:**	
Total Damages Amt:	4550	**Contact Country:**	US
Hazmat Fatality:	No	**Inc. Report Prepared:**	
Haz Fatal Employees:	0	**HMIS Serious Incidnt:**	No
Haz Fatal Respndrs:	0	**HMIS Serious Fatality:**	No
Haz Fatal Gen Public:	0	**HMIS Serious Injury:**	No
Tot Hazmat Fatalities:	0	**HMIS Flight Plan:**	No
Non Hazmat Fatality:	No	**HMIS Serious Evacs:**	No
Non Hazmat Fatals:	0	**HMIS Major Artery:**	No
Hazmat Injury:	No	**HMIS Bulk Release:**	No
Haz Hospital Empl:	0	**HMIS Marine Pollutnt:**	No
Haz Hospital Resp:	0	**HMIS Radioactive:**	No
Haz Hosp Gen Public:	0	**HMIS Gen Pkg Type:**	OHMIR.Ref_Container.descr_txt

Haz Hosp Old Form:	0	**HMIS Container Code:**	CONT
Total Haz Hosp Inj:	0	**HMIS Container Desc:**	Container no description given (do not use if at all possible)
Haz Non Hosp Empl:	0	**HMIS Bulk Incident:**	No
Haz Non Hosp Resp:	0	**Undeclared Shipment:**	No

Description of Events: TRAILER 17-7029 WAS PLACED AGAINST THE DOCK FOR UNLOADING AT APPROX 0545/13 IN THE 21 BAY. UPON OPENING A VERY STRONG AND UNPLEASNT SMELL WAS DETECTE D. THE SHIPMENT WAS LOADED ON TOP OF SEVERAL SHIPMENTS APPROX 5 FEET FROM T HE REAR OF THE TRAILER. SAID SHIPMENT HAD NOT BEEN BLOCKED IN PLACE. SUBSEQ UENT ROAD VIBRATION AND MOVEMENT CAUSED SHIPMENT TO SHIFT AND BECAME DAMA GED CAUSING THE RELEASE OF BOTH HAZARD CLASS MATERIAL. DESIGNATED FACILITY NAME: APPROPRIATE TECHNOLOGIES 1700 MAXWELL RD CHULA VISTA CA 92011 MATERIAL WAS CLEANED UP AND DISPOSED OF IN THE PROPER MANNER.

Recommend Actions Taken:

HMIR Historical Reports

Report No:	I-1995100142	**Fed DOT Agency Nm:**	
Report Type:	A hazardous material incident	**Fed DOT Report No:**	
Date of Incident:	09/09/1995	**Report Submit Src:**	Paper
Time of Incident:	0815	**Inc Multiple Rows:**	No
Haz Class Code:	6.1	**Inc Non US State:**	
Hazardous Class:	POISONOUS MATERIALS	**Mode Transport:**	Highway
Commodity Short Nm:	HYDROQUINONE LIQUID	**Transport Phase:**	LOADING
Commodity Long Nm:	HYDROQUINONE LIQUID	**Incident Occrrnce:**	
Trade Name:	HYDROUINONE	**Mat Ship Approval?:**	No
ID No:	UN2662	**Mat Ship Approv No:**	
Haz Waste Ind:	No	**Undecl Hazmat Ship?:**	No
Haz Waste EPA No:		**Packaging Type:**	Non-Bulk
HMIS Tox Inhalation?:	No	**Packing Group:**	
TIH Hazard Zone:		**Carrier Reporter:**	CONSOLIDATED FREIGHTWAYS CORPORATION OF DELAWARE
Qty Released:	1	**CR Street Name:**	175 LINFIELD DR
Unit of Measure:	Liquid - Gallon	**CR City:**	MENLO PARK
What Failed:	103	**CR State:**	CA
What Failed Desc:	Basic Material	**CR Postal Code:**	94025-3750
How Failed Code:	303	**CR Non US State:**	
How Failed Desc:	Burst or Ruptured	**CR Fed DOT ID:**	0
Failure Cause Code:	511	**CR Hazmat Reg ID:**	
Failure Cause Desc:	Dropped	**CR Country:**	US
Ident. Markings:		**Shipper Name:**	ALLIED DIAGNOSTIC IMAGING RESOURCES INC
Cont1 Pkging Type:		**Shipper Street Name:**	16018 ADELANTE ST STE D
Cont1 Const Mat:		**Shipper City:**	IRWINDALE
Cont1 Head Type:		**Shipper State:**	CA
Cont1 Pkg Capacity:	6.8750	**Shipper Postal:**	91702-3236
C1 Capacity UOM:	LGA	**Shipper Non US St:**	
Cont1 Pkg Amt:		**Shipper Country:**	US
C1 Pkg Amt UOM:		**Shipper Waybill:**	145-599075
Cont1 Pkg No:	2	**Ship Hazmat Reg ID:**	
C1 Pkg NO Failed:	1	**Origin City:**	IRWINDALE
Cont1 Pkg Mnfctr:	NOT REPORTED BY CARRIER	**Origin State:**	CALIFORNIA
Cont1 Pkg Mnfct Dt:		**Origin Postal:**	91706
Cont1 Pkg Serial NO:		**Origin Non US St:**	
C1 Pkg Last Test Dt:		**Origin Country:**	US
C1 Test Const Mat:		**Destination City:**	EL PASO
C1 Pkg Dsign Pres.:		**Destination State:**	TEXAS
C1 Dsign Press UOM:		**Destination Postal:**	79925
C1 Pkg Shell Thick:		**Destination Non US:**	
C1 Shell Thick UOM:		**Destination Country:**	US
C1 Head Thickness:		**Cont2 Package Type:**	
C1 Head Thick UOM:		**Cont2 Const Mat:**	
C1 Pkg Srvc Pres.:		**Cont2 Pkg Capacity:**	
C1 Srvc Press UOM:		**Cont2 Capacity UOM:**	
C1 Valve/Device Fail?:	No	**Cont2 Pkg Amount:**	
C1 Device Type:		**Cont2 Pkg Amt UOM:**	
C1 Device Mnfctr:		**Cont2 Pkg No:**	
C1 Device Model:		**Cont2 Pkg No Failed:**	
NRC No:			

RAM Pkg Category:		**Haz NonHosp Public:**	0
RAM Pkg Cert.:	FALSE	**Haz NonHosp Old:**	0
RAM Pkg Cert. NBR:		**Tot Haz Non Hosp Inj:**	0
RAM Nuclide S:		**Total Hazmat Injuries:**	0
RAM Transport Index:		**Evacuation Indicator:**	No
RAM UOM:		**Public Evacuated:**	0
RAM Activity Rpted:		**Employees Evac:**	0
RAM UOM Rpted:		**Total Evacuated:**	0
RAM Activity:		**Total Evacuation Hrs:**	0
RAM Activity UOM:		**Major Artery Closed:**	No
RAM Mat Safety:		**Mjr Artery Hrs Closed:**	0
Spillage Result:	Yes	**Material Involved:**	No
Fire Result:	No	**Estimated Speed:**	0
Explosion Result:	No	**Weather Conditions:**	
Water Sewer Result:	No	**Vehicle Overturn:**	No
Gas Dispersion:	No	**Vehicle Left Roadway:**	No
Environment Damage:	No	**Passenger Aircraft:**	No
No Release Result:	No	**Cargo Baggage:**	
Fire EMS Report:	No	**Ship Non Transport:**	No
Fire EMS EMS Report:		**Ship Air First Flight:**	No
Police Report:	No	**Ship Air Subflight:**	No
Police Report No:		**Ship Init Transport:**	No
In House Cleanup:	No	**Ship Phase Transfer:**	No
Other Cleanup:	No	**Contact Name:**	BRAD JENNINGS
Damage > 500:	Yes	**Contact Title:**	FREIGHT OPERATIONS MGR
Material Loss:	0	**Contact Business:**	
Carrier Damage:	0	**Contact Street:**	
Property Damage:	0	**Contact City:**	
Response Cost:	0	**Contact State:**	
Remediation Cost:	800	**Contact Postal:**	
Damage Old Form:	0	**Contact Non US St:**	
Total Damages Amt:	800	**Contact Country:**	US
Hazmat Fatality:	No	**Inc. Report Prepared:**	
Haz Fatal Employees:	0	**HMIS Serious Incidnt:**	No
Haz Fatal Respndrs:	0	**HMIS Serious Fatality:**	No
Haz Fatal Gen Public:	0	**HMIS Serious Injury:**	No
Tot Hazmat Fatalities:	0	**HMIS Flight Plan:**	No
Non Hazmat Fatality:	No	**HMIS Serious Evacs:**	No
Non Hazmat Fatals:	0	**HMIS Major Artery:**	No
Hazmat Injury:	No	**HMIS Bulk Release:**	No
Haz Hospital Empl:	0	**HMIS Marine Pollutnt:**	No
Haz Hospital Resp:	0	**HMIS Radioactive:**	No
Haz Hosp Gen Public:	0	**HMIS Gen Pkg Type:**	OHMIR.Ref_Container.descr_txt
Haz Hosp Old Form:	0	**HMIS Container Code:**	DRUM MTL
Total Haz Hosp Inj:	0	**HMIS Container Desc:**	Metal drum
Haz Non Hosp Empl:	0	**HMIS Bulk Incident:**	No
Haz Non Hosp Resp:	0	**Undeclared Shipment:**	No

Description of Events: DOCK WORKER PAUL BROWER WAS MOVING ONE PALLET AND HIT THE CORNER OF ANOTHER PALLET CAUSING ONE DRUM TO FALL AND START LEAKING. (FIBRE DRUM). CONSOLIDATED WASTE IND. WAS CALLED OUT AND SPILL CLEANED UP.

Recommend Actions Taken:

HMIR Historical Reports

Report No:	I-1995100143	**Fed DOT Agency Nm:**	
Report Type:	A hazardous material incident	**Fed DOT Report No:**	
Date of Incident:	09/09/1995	**Report Submit Src:**	Paper
Time of Incident:	0815	**Inc Multiple Rows:**	No
Haz Class Code:	8	**Inc Non US State:**	
Hazardous Class:	CORROSIVE MATERIAL	**Mode Transport:**	Highway
Commodity Short Nm:	ACETIC ACID SOLUTION NO	**Transport Phase:**	LOADING
Commodity Long Nm:	ACETIC ACID SOLUTION NOT LESS THAN 50 PERCENT BUT NOT MORE THAN 80 PERCENT ACID BY MASS	**Incident Occrrnce:**	
Trade Name:	ACETIC ACID	**Mat Ship Approval?:**	No
ID No:	UN2790	**Mat Ship Approv No:**	
Haz Waste Ind:	No	**Undecl Hazmat Ship?:**	No

Map Key	Number of Records	Direction	Distance (mi/ft)	Elev/Diff (ft)	Site	DB

Haz Waste EPA No:		**Packaging Type:**	Non-Bulk
HMIS Tox Inhalation?:	No	**Packing Group:**	
TIH Hazard Zone:		**Carrier Reporter:**	CONSOLIDATED FREIGHTWAYS CORPORATION OF DELAWARE
Qty Released:	5	**CR Street Name:**	175 LINFIELD DR
Unit of Measure:	Liquid - Gallon	**CR City:**	MENLO PARK
What Failed:	103	**CR State:**	CA
What Failed Desc:	Basic Material	**CR Postal Code:**	94025-3750
How Failed Code:	304	**CR Non US State:**	
How Failed Desc:	Cracked	**CR Fed DOT ID:**	0
Failure Cause Code:		**CR Hazmat Reg ID:**	
Failure Cause Desc:		**CR Country:**	US
Ident. Markings:		**Shipper Name:**	ALLIED DIAGNOSTIC IMAGING RESOURCES INC
Cont1 Pkging Type:		**Shipper Street Name:**	16018 ADELANTE ST STE D
Cont1 Const Mat:		**Shipper City:**	IRWINDALE
Cont1 Head Type:		**Shipper State:**	CA
Cont1 Pkg Capacity:	6.3750	**Shipper Postal:**	91702-3236
C1 Capacity UOM:	LGA	**Shipper Non US St:**	
Cont1 Pkg Amt:		**Shipper Country:**	US
C1 Pkg Amt UOM:		**Shipper Waybill:**	145-599064
Cont1 Pkg No:	108	**Ship Hazmat Reg ID:**	
C1 Pkg NO Failed:	28	**Origin City:**	IRWINDALE
Cont1 Pkg Mnfctr:	NOT REPORTED BY CARRIER	**Origin State:**	CALIFORNIA
Cont1 Pkg Mnfct Dt:		**Origin Postal:**	91706
Cont1 Pkg Serial NO:		**Origin Non US St:**	
C1 Pkg Last Test Dt:		**Origin Country:**	US
C1 Test Const Mat:		**Destination City:**	DALLAS
C1 Pkg Dsign Pres.:		**Destination State:**	TEXAS
C1 Dsign Press UOM:		**Destination Postal:**	75212
C1 Pkg Shell Thick:		**Destination Non US:**	
C1 Shell Thick UOM:		**Destination Country:**	US
C1 Head Thickness:		**Cont2 Package Type:**	
C1 Head Thick UOM:		**Cont2 Const Mat:**	
C1 Pkg Srvc Pres.:		**Cont2 Pkg Capacity:**	6.3750
C1 Srvc Press UOM:		**Cont2 Capacity UOM:**	LGA
C1 Valve/Device Fail?:	No	**Cont2 Pkg Amount:**	
C1 Device Type:		**Cont2 Pkg Amt UOM:**	
C1 Device Mnfctr:		**Cont2 Pkg No:**	108
C1 Device Model:		**Cont2 Pkg No Failed:**	28
NRC No:			

RAM Pkg Category:		**Haz NonHosp Public:**	0
RAM Pkg Cert.:	FALSE	**Haz NonHosp Old:**	0
RAM Pkg Cert. NBR:		**Tot Haz Non Hosp Inj:**	0
RAM Nuclide S:		**Total Hazmat Injuries:**	0
RAM Transport Index:		**Evacuation Indicator:**	No
RAM UOM:		**Public Evacuated:**	0
RAM Activity Rpted:		**Employees Evac:**	0
RAM UOM Rpted:		**Total Evacuated:**	0
RAM Activity:		**Total Evacuation Hrs:**	0
RAM Activity UOM:		**Major Artery Closed:**	No
RAM Mat Safety:		**Mjr Artery Hrs Closed:**	0
Spillage Result:	Yes	**Material Involved:**	No
Fire Result:	No	**Estimated Speed:**	0
Explosion Result:	No	**Weather Conditions:**	
Water Sewer Result:	No	**Vehicle Overturn:**	No
Gas Dispersion:	No	**Vehicle Left Roadway:**	No
Environment Damage:	No	**Passenger Aircraft:**	No
No Release Result:	No	**Cargo Baggage:**	
Fire EMS Report:	No	**Ship Non Transport:**	No
Fire EMS EMS Report:		**Ship Air First Flight:**	No
Police Report:	No	**Ship Air Subflight:**	No
Police Report No:		**Ship Init Transport:**	No
In House Cleanup:	No	**Ship Phase Transfer:**	No
Other Cleanup:	No	**Contact Name:**	BRAD JENNINGS
Damage > 500:	Yes	**Contact Title:**	FREIGHT OPERATIONS MGR
Material Loss:	0	**Contact Business:**	
Carrier Damage:	0	**Contact Street:**	

Property Damage:	0	**Contact City:**	
Response Cost:	0	**Contact State:**	
Remediation Cost:	1400	**Contact Postal:**	
Damage Old Form:	0	**Contact Non US St:**	
Total Damages Amt:	1400	**Contact Country:**	US
Hazmat Fatality:	No	**Inc. Report Prepared:**	
Haz Fatal Employees:	0	**HMIS Serious Incidnt:**	No
Haz Fatal Respndrs:	0	**HMIS Serious Fatality:**	No
Haz Fatal Gen Public:	0	**HMIS Serious Injury:**	No
Tot Hazmat Fatalities:	0	**HMIS Flight Plan:**	No
Non Hazmat Fatality:	No	**HMIS Serious Evacs:**	No
Non Hazmat Fatals:	0	**HMIS Major Artery:**	No
Hazmat Injury:	No	**HMIS Bulk Release:**	No
Haz Hospital Empl:	0	**HMIS Marine Pollutnt:**	No
Haz Hospital Resp:	0	**HMIS Radioactive:**	No
Haz Hosp Gen Public:	0	**HMIS Gen Pkg Type:**	OHMIR.Ref_Container.descr_txt
Haz Hosp Old Form:	0	**HMIS Container Code:**	BOX FBR
Total Haz Hosp Inj:	0	**HMIS Container Desc:**	Fiberboard box or carton
Haz Non Hosp Empl:	0	**HMIS Bulk Incident:**	No
Haz Non Hosp Resp:	0	**Undeclared Shipment:**	No

Description of Events: DOCK WORKER TODD HARBERT WAS LOADING TRAILER XTRZ-0720. HE WAS LOADING HEAVY FREIGHT ON TOP OF HAZARDOUS MATERIAL AND THEN RAN (2) TWO SKIDS BEHIND THE FREIGHT. THE WEIGHT AND THE SKID CRUSED THE HAZARDOUS MATERIAL CAUSING THE LEAKAGE. CONSOLIDATED WAST INDUSTRIES WAS CALLED AND THE SPILL WAS CLEANED UP.

Recommend Actions Taken:

HMIR Historical Reports

Report No:	I-1997110651	**Fed DOT Agency Nm:**	
Report Type:	A hazardous material incident	**Fed DOT Report No:**	
Date of Incident:	10/08/1997	**Report Submit Src:**	Paper
Time of Incident:	2000	**Inc Multiple Rows:**	No
Haz Class Code:	6.1	**Inc Non US State:**	
Hazardous Class:	POISONOUS MATERIALS	**Mode Transport:**	Highway
Commodity Short Nm:	DICHLOROMETHANE	**Transport Phase:**	IN TRANSIT STORAGE
Commodity Long Nm:	DICHLOROMETHANE	**Incident Occrrnce:**	
Trade Name:	POISON	**Mat Ship Approval?:**	No
ID No:	UN1593	**Mat Ship Approv No:**	
Haz Waste Ind:	No	**Undecl Hazmat Ship?:**	No
Haz Waste EPA No:		**Packaging Type:**	Non-Bulk
HMIS Tox Inhalation?:	No	**Packing Group:**	
TIH Hazard Zone:		**Carrier Reporter:**	CONSOLIDATED FREIGHTWAYS CORPORATION OF DELAWARE
Qty Released:	1	**CR Street Name:**	175 LINFIELD DR
Unit of Measure:	Liquid - Gallon	**CR City:**	MENLO PARK
What Failed:	103	**CR State:**	CA
What Failed Desc:	Basic Material	**CR Postal Code:**	94025-3750
How Failed Code:	303	**CR Non US State:**	
How Failed Desc:	Burst or Ruptured	**CR Fed DOT ID:**	0
Failure Cause Code:	508	**CR Hazmat Reg ID:**	
Failure Cause Desc:	Defective Component or Device	**CR Country:**	US
Ident. Markings:		**Shipper Name:**	AVANTOR PERFORMANCE MATERIALS LLC
Cont1 Pkging Type:		**Shipper Street Name:**	7001 MARTIN L KING BLVD
Cont1 Const Mat:		**Shipper City:**	PARIS
Cont1 Head Type:		**Shipper State:**	KY
Cont1 Pkg Capacity:	55	**Shipper Postal:**	40361
C1 Capacity UOM:	LGA	**Shipper Non US St:**	
Cont1 Pkg Amt:		**Shipper Country:**	US
C1 Pkg Amt UOM:		**Shipper Waybill:**	680-019174
Cont1 Pkg No:	1	**Ship Hazmat Reg ID:**	
C1 Pkg NO Failed:	1	**Origin City:**	PARIS
Cont1 Pkg Mnfctr:	NOT REPORTED BY CARRIER	**Origin State:**	KENTUCKY
Cont1 Pkg Mnfct Dt:		**Origin Postal:**	40361
Cont1 Pkg Serial NO:		**Origin Non US St:**	
C1 Pkg Last Test Dt:		**Origin Country:**	US
C1 Test Const Mat:		**Destination City:**	CAMARILLO
C1 Pkg Dsign Pres.:		**Destination State:**	CALIFORNIA
C1 Dsign Press UOM:		**Destination Postal:**	93012

C1 Pkg Shell Thick:		**Destination Non US:**	
C1 Shell Thick UOM:		**Destination Country:**	US
C1 Head Thickness:		**Cont2 Package Type:**	
C1 Head Thick UOM:		**Cont2 Const Mat:**	
C1 Pkg Srvc Pres.:		**Cont2 Pkg Capacity:**	
C1 Srvc Press UOM:		**Cont2 Capacity UOM:**	
C1 Valve/Device Fail?:	No	**Cont2 Pkg Amount:**	
C1 Device Type:		**Cont2 Pkg Amt UOM:**	
C1 Device Mnfctr:		**Cont2 Pkg No:**	
C1 Device Model:		**Cont2 Pkg No Failed:**	
NRC No:			
RAM Pkg Category:		**Haz NonHosp Public:**	0
RAM Pkg Cert.:	FALSE	**Haz NonHosp Old:**	0
RAM Pkg Cert. NBR:		**Tot Haz Non Hosp Inj:**	0
RAM Nuclide S:		**Total Hazmat Injuries:**	0
RAM Transport Index:		**Evacuation Indicator:**	No
RAM UOM:		**Public Evacuated:**	0
RAM Activity Rpted:		**Employees Evac:**	0
RAM UOM Rpted:		**Total Evacuated:**	0
RAM Activity:		**Total Evacuation Hrs:**	0
RAM Activity UOM:		**Major Artery Closed:**	No
RAM Mat Safety:		**Mjr Artery Hrs Closed:**	0
Spillage Result:	Yes	**Material Involved:**	No
Fire Result:	No	**Estimated Speed:**	0
Explosion Result:	No	**Weather Conditions:**	
Water Sewer Result:	No	**Vehicle Overturn:**	No
Gas Dispersion:	No	**Vehicle Left Roadway:**	No
Environment Damage:	No	**Passenger Aircraft:**	No
No Release Result:	No	**Cargo Baggage:**	
Fire EMS Report:	No	**Ship Non Transport:**	No
Fire EMS EMS Report:		**Ship Air First Flight:**	No
Police Report:	No	**Ship Air Subflight:**	No
Police Report No:		**Ship Init Transport:**	No
In House Cleanup:	No	**Ship Phase Transfer:**	No
Other Cleanup:	No	**Contact Name:**	TIM SAVAGE
Damage > 500:	Yes	**Contact Title:**	FREIGHT OPERATIONS MANAGE
Material Loss:	80	**Contact Business:**	
Carrier Damage:	0	**Contact Street:**	
Property Damage:	0	**Contact City:**	
Response Cost:	0	**Contact State:**	
Remediation Cost:	1300	**Contact Postal:**	
Damage Old Form:	0	**Contact Non US St:**	
Total Damages Amt:	1380	**Contact Country:**	US
Hazmat Fatality:	No	**Inc. Report Prepared:**	
Haz Fatal Employees:	0	**HMIS Serious Incidnt:**	No
Haz Fatal Respndrs:	0	**HMIS Serious Fatality:**	No
Haz Fatal Gen Public:	0	**HMIS Serious Injury:**	No
Tot Hazmat Fatalities:	0	**HMIS Flight Plan:**	No
Non Hazmat Fatality:	No	**HMIS Serious Evacs:**	No
Non Hazmat Fatals:	0	**HMIS Major Artery:**	No
Hazmat Injury:	No	**HMIS Bulk Release:**	No
Haz Hospital Empl:	0	**HMIS Marine Pollutnt:**	No
Haz Hospital Resp:	0	**HMIS Radioactive:**	No
Haz Hosp Gen Public:	0	**HMIS Gen Pkg Type:**	OHMIR.Ref_Container.descr_txt
Haz Hosp Old Form:	0	**HMIS Container Code:**	DRUM MTL
Total Haz Hosp Inj:	0	**HMIS Container Desc:**	Metal drum
Haz Non Hosp Empl:	0	**HMIS Bulk Incident:**	No
Haz Non Hosp Resp:	0	**Undeclared Shipment:**	No

Description of Events: TRAILERS 17-6604 ARIV MLC 1405 ON 10-8-97 AT 1700 HOURS ON 10-8-97 WE CONTACTED CONSOLIDATED WASTE INDUSTRIES AFTER IDENTIFYING THAT IT WAS POISON THE WAS LEAKING. HAZ MAT COMPANY RECOOPED 1/5 GALLON DRUM DUE TO A DEFECTIVE FITTING AND THE TRAILER WAS CLEANED UP AND MOVED ONTO DESTINATION.

Recommend Actions Taken:

HMIR Historical Reports

Report No:	I-1991090375	**Fed DOT Agency Nm:**	

Map Key	Number of Records	Direction	Distance (mi/ft)	Elev/Diff (ft)	Site	DB

Report Type:	A hazardous material incident	**Fed DOT Report No:**	
Date of Incident:	08/21/1991	**Report Submit Src:**	Paper
Time of Incident:	1610	**Inc Multiple Rows:**	No
Haz Class Code:	8	**Inc Non US State:**	
Hazardous Class:	CORROSIVE MATERIAL	**Mode Transport:**	Highway
Commodity Short Nm:	CORROSIVE LIQUIDS N.O.S.	**Transport Phase:**	LOADING
Commodity Long Nm:	CORROSIVE LIQUIDS N.O.S.	**Incident Occrrnce:**	
Trade Name:	ALPHATIC ETHERAMINE	**Mat Ship Approval?:**	No
ID No:	UN1760	**Mat Ship Approv No:**	
Haz Waste Ind:	No	**Undecl Hazmat Ship?:**	No
Haz Waste EPA No:		**Packaging Type:**	Non-Bulk
HMIS Tox Inhalation?:	No	**Packing Group:**	
TIH Hazard Zone:		**Carrier Reporter:**	CONSOLIDATED FREIGHTWAYS CORPORATION OF DELAWARE
Qty Released:	5	**CR Street Name:**	175 LINFIELD DR
Unit of Measure:	Liquid - Gallon	**CR City:**	MENLO PARK
What Failed:		**CR State:**	CA
What Failed Desc:		**CR Postal Code:**	94025-3750
How Failed Code:	309	**CR Non US State:**	
How Failed Desc:	Punctured	**CR Fed DOT ID:**	0
Failure Cause Code:	506	**CR Hazmat Reg ID:**	
Failure Cause Desc:	Corrosion - Exterior	**CR Country:**	US
Ident. Markings:		**Shipper Name:**	EMERSON & CUMING INC
Cont1 Pkging Type:		**Shipper Street Name:**	6050 W 51ST ST
Cont1 Const Mat:		**Shipper City:**	CHICAGO
Cont1 Head Type:		**Shipper State:**	IL
Cont1 Pkg Capacity:	5	**Shipper Postal:**	60638
C1 Capacity UOM:	LGA	**Shipper Non US St:**	
Cont1 Pkg Amt:		**Shipper Country:**	US
C1 Pkg Amt UOM:		**Shipper Waybill:**	CF PRO 734868050
Cont1 Pkg No:	7	**Ship Hazmat Reg ID:**	
C1 Pkg NO Failed:	1	**Origin City:**	CHICAGO
Cont1 Pkg Mnfctr:	NOT REPORTED BY CARRIER	**Origin State:**	ILLINOIS
Cont1 Pkg Mnfct Dt:		**Origin Postal:**	60638
Cont1 Pkg Serial NO:		**Origin Non US St:**	
C1 Pkg Last Test Dt:		**Origin Country:**	US
C1 Test Const Mat:		**Destination City:**	CULVER CITY
C1 Pkg Dsign Pres.:		**Destination State:**	CALIFORNIA
C1 Dsign Press UOM:		**Destination Postal:**	90232
C1 Pkg Shell Thick:		**Destination Non US:**	
C1 Shell Thick UOM:		**Destination Country:**	US
C1 Head Thickness:		**Cont2 Package Type:**	
C1 Head Thick UOM:		**Cont2 Const Mat:**	
C1 Pkg Srvc Pres.:		**Cont2 Pkg Capacity:**	
C1 Srvc Press UOM:		**Cont2 Capacity UOM:**	
C1 Valve/Device Fail?:	No	**Cont2 Pkg Amount:**	
C1 Device Type:		**Cont2 Pkg Amt UOM:**	
C1 Device Mnfctr:		**Cont2 Pkg No:**	
C1 Device Model:		**Cont2 Pkg No Failed:**	
NRC No:			

RAM Pkg Category:		**Haz NonHosp Public:**	0
RAM Pkg Cert.:	FALSE	**Haz NonHosp Old:**	0
RAM Pkg Cert. NBR:		**Tot Haz Non Hosp Inj:**	0
RAM Nuclide S:		**Total Hazmat Injuries:**	0
RAM Transport Index:		**Evacuation Indicator:**	No
RAM UOM:		**Public Evacuated:**	0
RAM Activity Rpted:		**Employees Evac:**	0
RAM UOM Rpted:		**Total Evacuated:**	0
RAM Activity:		**Total Evacuation Hrs:**	0
RAM Activity UOM:		**Major Artery Closed:**	No
RAM Mat Safety:		**Mjr Artery Hrs Closed:**	0
Spillage Result:	Yes	**Material Involved:**	No
Fire Result:	No	**Estimated Speed:**	0
Explosion Result:	No	**Weather Conditions:**	
Water Sewer Result:	No	**Vehicle Overturn:**	No
Gas Dispersion:	No	**Vehicle Left Roadway:**	No
Environment Damage:	No	**Passenger Aircraft:**	No
No Release Result:	No	**Cargo Baggage:**	

Fire EMS Report:	No	**Ship Non Transport:**	No
Fire EMS EMS Report:		**Ship Air First Flight:**	No
Police Report:	No	**Ship Air Subflight:**	No
Police Report No:		**Ship Init Transport:**	No
In House Cleanup:	No	**Ship Phase Transfer:**	No
Other Cleanup:	No	**Contact Name:**	MARK R EPSTEIN
Damage > 500:	Yes	**Contact Title:**	DOCK SUPERVISOR
Material Loss:	100	**Contact Business:**	
Carrier Damage:	0	**Contact Street:**	
Property Damage:	0	**Contact City:**	
Response Cost:	0	**Contact State:**	
Remediation Cost:	1500	**Contact Postal:**	
Damage Old Form:	0	**Contact Non US St:**	
Total Damages Amt:	1600	**Contact Country:**	US
Hazmat Fatality:	No	**Inc. Report Prepared:**	
Haz Fatal Employees:	0	**HMIS Serious Incidnt:**	No
Haz Fatal Respndrs:	0	**HMIS Serious Fatality:**	No
Haz Fatal Gen Public:	0	**HMIS Serious Injury:**	No
Tot Hazmat Fatalities:	0	**HMIS Flight Plan:**	No
Non Hazmat Fatality:	No	**HMIS Serious Evacs:**	No
Non Hazmat Fatals:	0	**HMIS Major Artery:**	No
Hazmat Injury:	No	**HMIS Bulk Release:**	No
Haz Hospital Empl:	0	**HMIS Marine Pollutnt:**	No
Haz Hospital Resp:	0	**HMIS Radioactive:**	No
Haz Hosp Gen Public:	0	**HMIS Gen Pkg Type:**	OHMIR.Ref_Container.descr_txt
Haz Hosp Old Form:	0	**HMIS Container Code:**	PAIL MTL
Total Haz Hosp Inj:	0	**HMIS Container Desc:**	Metal pail open head capacity 10 gallons or less
Haz Non Hosp Empl:	0	**HMIS Bulk Incident:**	No
Haz Non Hosp Resp:	0	**Undeclared Shipment:**	No

Description of Events: SHIPMENT LOADED ONTO TRAILER MATU-1182 BY PART TIME EMPLOYEE PICCOLI. THIS WAS DONE AGAINST DIRECT WORK ORDER GIVEN BY THE UNDERSIGNED. SAID INDIVIDUAL PROCEEDED TO LOAD ANOTHER SHIPMENT CONSISTING OF A WOODEN PALLET WHICH DID PUNCTURE THE DRUM OF CORROSIVE LIQUID. EMPLOYEE WAS DISCHARGED. CONTAINERIZED CHEMICAL WAS CALLED TO THE SCENE. SPILL CLEANED UP AND TRAILER DECONTAMINATED.

Recommend Actions Taken:

HMIR Historical Reports

Report No:	I-1995111125	**Fed DOT Agency Nm:**	
Report Type:	A hazardous material incident	**Fed DOT Report No:**	
Date of Incident:	07/28/1995	**Report Submit Src:**	Paper
Time of Incident:	2000	**Inc Multiple Rows:**	No
Haz Class Code:	3	**Inc Non US State:**	
Hazardous Class:	FLAMMABLE - COMBUSTIBLE LIQUID	**Mode Transport:**	Highway
Commodity Short Nm:	EXTRACTS FLAVORING LIQ	**Transport Phase:**	UNLOADING
Commodity Long Nm:	EXTRACTS FLAVORING LIQUID	**Incident Occrrnce:**	
Trade Name:	FLAMMABLE LIQUID	**Mat Ship Approval?:**	No
ID No:	UN1197	**Mat Ship Approv No:**	
Haz Waste Ind:	No	**Undecl Hazmat Ship?:**	No
Haz Waste EPA No:		**Packaging Type:**	Non-Bulk
HMIS Tox Inhalation?:	No	**Packing Group:**	
TIH Hazard Zone:		**Carrier Reporter:**	CONSOLIDATED FREIGHTWAYS CORPORATION OF DELAWARE
Qty Released:	0.1250	**CR Street Name:**	175 LINFIELD DR
Unit of Measure:	Liquid - Gallon	**CR City:**	MENLO PARK
What Failed:	103	**CR State:**	CA
What Failed Desc:	Basic Material	**CR Postal Code:**	94025-3750
How Failed Code:		**CR Non US State:**	
How Failed Desc:		**CR Fed DOT ID:**	0
Failure Cause Code:	517	**CR Hazmat Reg ID:**	
Failure Cause Desc:	Improper Preparation for Transportation	**CR Country:**	US
Ident. Markings:		**Shipper Name:**	MCCORMICK & COMPANY INCORPORATED
Cont1 Pkging Type:		**Shipper Street Name:**	11112 GILROY RD
Cont1 Const Mat:		**Shipper City:**	HUNT VALLEY
Cont1 Head Type:		**Shipper State:**	MD
Cont1 Pkg Capacity:		**Shipper Postal:**	21031-1328
C1 Capacity UOM:		**Shipper Non US St:**	

Cont1 Pkg Amt:		**Shipper Country:**	US
C1 Pkg Amt UOM:		**Shipper Waybill:**	914261040
Cont1 Pkg No:	57	**Ship Hazmat Reg ID:**	
C1 Pkg NO Failed:	1	**Origin City:**	HUNT VALLEY
Cont1 Pkg Mnfctr:	NOT REPORTED BY CARRIER	**Origin State:**	MARYLAND
Cont1 Pkg Mnfct Dt:		**Origin Postal:**	21031
Cont1 Pkg Serial NO:		**Origin Non US St:**	
C1 Pkg Last Test Dt:		**Origin Country:**	US
C1 Test Const Mat:		**Destination City:**	SOUTH GATE
C1 Pkg Dsign Pres.:		**Destination State:**	CALIFORNIA
C1 Dsign Press UOM:		**Destination Postal:**	90280
C1 Pkg Shell Thick:		**Destination Non US:**	
C1 Shell Thick UOM:		**Destination Country:**	US
C1 Head Thickness:		**Cont2 Package Type:**	
C1 Head Thick UOM:		**Cont2 Const Mat:**	
C1 Pkg Srvc Pres.:		**Cont2 Pkg Capacity:**	
C1 Srvc Press UOM:		**Cont2 Capacity UOM:**	
C1 Valve/Device Fail?:	No	**Cont2 Pkg Amount:**	
C1 Device Type:		**Cont2 Pkg Amt UOM:**	
C1 Device Mnfctr:		**Cont2 Pkg No:**	
C1 Device Model:		**Cont2 Pkg No Failed:**	
NRC No:			

RAM Pkg Category:		**Haz NonHosp Public:**	0
RAM Pkg Cert.:	FALSE	**Haz NonHosp Old:**	0
RAM Pkg Cert. NBR:		**Tot Haz Non Hosp Inj:**	0
RAM Nuclide S:		**Total Hazmat Injuries:**	0
RAM Transport Index:		**Evacuation Indicator:**	No
RAM UOM:		**Public Evacuated:**	0
RAM Activity Rpted:		**Employees Evac:**	0
RAM UOM Rpted:		**Total Evacuated:**	0
RAM Activity:		**Total Evacuation Hrs:**	0
RAM Activity UOM:		**Major Artery Closed:**	No
RAM Mat Safety:		**Mjr Artery Hrs Closed:**	0
Spillage Result:	Yes	**Material Involved:**	No
Fire Result:	No	**Estimated Speed:**	0
Explosion Result:	No	**Weather Conditions:**	
Water Sewer Result:	No	**Vehicle Overturn:**	No
Gas Dispersion:	No	**Vehicle Left Roadway:**	No
Environment Damage:	No	**Passenger Aircraft:**	No
No Release Result:	No	**Cargo Baggage:**	
Fire EMS Report:	No	**Ship Non Transport:**	No
Fire EMS EMS Report:		**Ship Air First Flight:**	No
Police Report:	No	**Ship Air Subflight:**	No
Police Report No:		**Ship Init Transport:**	No
In House Cleanup:	No	**Ship Phase Transfer:**	No
Other Cleanup:	No	**Contact Name:**	DALE GREIMAN
Damage > 500:	No	**Contact Title:**	FREIGHT OPERATIONS MGR
Material Loss:	200	**Contact Business:**	
Carrier Damage:	0	**Contact Street:**	
Property Damage:	0	**Contact City:**	
Response Cost:	0	**Contact State:**	
Remediation Cost:	0	**Contact Postal:**	
Damage Old Form:	0	**Contact Non US St:**	
Total Damages Amt:	200	**Contact Country:**	US
Hazmat Fatality:	No	**Inc. Report Prepared:**	
Haz Fatal Employees:	0	**HMIS Serious Incidnt:**	No
Haz Fatal Respndrs:	0	**HMIS Serious Fatality:**	No
Haz Fatal Gen Public:	0	**HMIS Serious Injury:**	No
Tot Hazmat Fatalities:	0	**HMIS Flight Plan:**	No
Non Hazmat Fatality:	No	**HMIS Serious Evacs:**	No
Non Hazmat Fatals:	0	**HMIS Major Artery:**	No
Hazmat Injury:	No	**HMIS Bulk Release:**	No
Haz Hospital Empl:	0	**HMIS Marine Pollutnt:**	No
Haz Hospital Resp:	0	**HMIS Radioactive:**	No
Haz Hosp Gen Public:	0	**HMIS Gen Pkg Type:**	OHMIR.Ref_Container.descr_txt
Haz Hosp Old Form:	0	**HMIS Container Code:**	PAIL PLS
Total Haz Hosp Inj:	0	**HMIS Container Desc:**	Plastic pail open head capacity 10 gallons or less

Haz Non Hosp Empl:	0	**HMIS Bulk Incident:**	No
Haz Non Hosp Resp:	0	**Undeclared Shipment:**	No

Description of Events: UPON UNLOADING TRAILER 19-1281 X-IND. WE FOUND THAT HEAVY FREIGHT WAS LOADED ON TOP OF THE PAILS. ONE PAIL HAD A CREASE IN THE BOTTOM AND SOME OF THE CONTENTS HAD LEAKED OUT. PAIL WAS PUT INTO A RECOP DRUM AND THE REST OF THE SHIPMENT WAS SENT ONTO DESTINATION. RECOP DRUM TO BE DISPOSED OF BY CONTAINERIZED CHEMICAL.

Recommend Actions Taken:

HMIR Historical Reports

Report No:	I-1993040747	**Fed DOT Agency Nm:**	
Report Type:	A hazardous material incident	**Fed DOT Report No:**	
Date of Incident:	04/20/1993	**Report Submit Src:**	Paper
Time of Incident:	1900	**Inc Multiple Rows:**	No
Haz Class Code:	3	**Inc Non US State:**	
Hazardous Class:	FLAMMABLE - COMBUSTIBLE LIQUID	**Mode Transport:**	Highway
Commodity Short Nm:	CEMENT	**Transport Phase:**	LOADING
Commodity Long Nm:	CEMENT	**Incident Occrrnce:**	
Trade Name:	CEMENT	**Mat Ship Approval?:**	No
ID No:	UN1133	**Mat Ship Approv No:**	
Haz Waste Ind:	No	**Undecl Hazmat Ship?:**	No
Haz Waste EPA No:		**Packaging Type:**	Non-Bulk
HMIS Tox Inhalation?:	No	**Packing Group:**	
TIH Hazard Zone:		**Carrier Reporter:**	CONSOLIDATED FREIGHTWAYS CORPORATION OF DELAWARE
Qty Released:	0.0625	**CR Street Name:**	175 LINFIELD DR
Unit of Measure:	Liquid - Gallon	**CR City:**	MENLO PARK
What Failed:		**CR State:**	CA
What Failed Desc:		**CR Postal Code:**	94025-3750
How Failed Code:	309	**CR Non US State:**	
How Failed Desc:	Punctured	**CR Fed DOT ID:**	0
Failure Cause Code:		**CR Hazmat Reg ID:**	
Failure Cause Desc:		**CR Country:**	US
Ident. Markings:		**Shipper Name:**	IPS CORPORATION
Cont1 Pkging Type:		**Shipper Street Name:**	455 W VICTORIA ST
Cont1 Const Mat:		**Shipper City:**	COMPTON
Cont1 Head Type:		**Shipper State:**	CA
Cont1 Pkg Capacity:	0.25	**Shipper Postal:**	90220-6064
C1 Capacity UOM:	LGA	**Shipper Non US St:**	
Cont1 Pkg Amt:		**Shipper Country:**	US
C1 Pkg Amt UOM:		**Shipper Waybill:**	598-778073
Cont1 Pkg No:	12	**Ship Hazmat Reg ID:**	
C1 Pkg NO Failed:	1	**Origin City:**	GARDENA
Cont1 Pkg Mnfctr:	NOT REPORTED BY CARRIER	**Origin State:**	CALIFORNIA
Cont1 Pkg Mnfct Dt:		**Origin Postal:**	90248
Cont1 Pkg Serial NO:		**Origin Non US St:**	
C1 Pkg Last Test Dt:		**Origin Country:**	US
C1 Test Const Mat:		**Destination City:**	CLEVELAND
C1 Pkg Dsign Pres.:		**Destination State:**	OHIO
C1 Dsign Press UOM:		**Destination Postal:**	44114
C1 Pkg Shell Thick:		**Destination Non US:**	
C1 Shell Thick UOM:		**Destination Country:**	US
C1 Head Thickness:		**Cont2 Package Type:**	
C1 Head Thick UOM:		**Cont2 Const Mat:**	
C1 Pkg Srvc Pres.:		**Cont2 Pkg Capacity:**	
C1 Srvc Press UOM:		**Cont2 Capacity UOM:**	
C1 Valve/Device Fail?:	No	**Cont2 Pkg Amount:**	
C1 Device Type:		**Cont2 Pkg Amt UOM:**	
C1 Device Mnfctr:		**Cont2 Pkg No:**	
C1 Device Model:		**Cont2 Pkg No Failed:**	
NRC No:			

RAM Pkg Category:		**Haz NonHosp Public:**	0
RAM Pkg Cert.:	FALSE	**Haz NonHosp Old:**	0
RAM Pkg Cert. NBR:		**Tot Haz Non Hosp Inj:**	0
RAM Nuclide S:		**Total Hazmat Injuries:**	0
RAM Transport Index:		**Evacuation Indicator:**	No
RAM UOM:		**Public Evacuated:**	0

RAM Activity Rpted:		**Employees Evac:**	0
RAM UOM Rpted:		**Total Evacuated:**	0
RAM Activity:		**Total Evacuation Hrs:**	0
RAM Activity UOM:		**Major Artery Closed:**	No
RAM Mat Safety:		**Mjr Artery Hrs Closed:**	0
Spillage Result:	Yes	**Material Involved:**	No
Fire Result:	No	**Estimated Speed:**	0
Explosion Result:	No	**Weather Conditions:**	
Water Sewer Result:	No	**Vehicle Overturn:**	No
Gas Dispersion:	No	**Vehicle Left Roadway:**	No
Environment Damage:	No	**Passenger Aircraft:**	No
No Release Result:	No	**Cargo Baggage:**	
Fire EMS Report:	No	**Ship Non Transport:**	No
Fire EMS EMS Report:		**Ship Air First Flight:**	No
Police Report:	No	**Ship Air Subflight:**	No
Police Report No:		**Ship Init Transport:**	No
In House Cleanup:	No	**Ship Phase Transfer:**	No
Other Cleanup:	No	**Contact Name:**	BRAD JENNINGS
Damage > 500:	No	**Contact Title:**	FREIGHT OPERATIONS MGR
Material Loss:	20	**Contact Business:**	
Carrier Damage:	0	**Contact Street:**	
Property Damage:	0	**Contact City:**	
Response Cost:	0	**Contact State:**	
Remediation Cost:	0	**Contact Postal:**	
Damage Old Form:	0	**Contact Non US St:**	
Total Damages Amt:	20	**Contact Country:**	US
Hazmat Fatality:	No	**Inc. Report Prepared:**	
Haz Fatal Employees:	0	**HMIS Serious Incidnt:**	No
Haz Fatal Respndrs:	0	**HMIS Serious Fatality:**	No
Haz Fatal Gen Public:	0	**HMIS Serious Injury:**	No
Tot Hazmat Fatalities:	0	**HMIS Flight Plan:**	No
Non Hazmat Fatality:	No	**HMIS Serious Evacs:**	No
Non Hazmat Fatals:	0	**HMIS Major Artery:**	No
Hazmat Injury:	No	**HMIS Bulk Release:**	No
Haz Hospital Empl:	0	**HMIS Marine Pollutnt:**	No
Haz Hospital Resp:	0	**HMIS Radioactive:**	No
Haz Hosp Gen Public:	0	**HMIS Gen Pkg Type:**	OHMIR.Ref_Container.descr_txt
Haz Hosp Old Form:	0	**HMIS Container Code:**	CAN MTL
Total Haz Hosp Inj:	0	**HMIS Container Desc:**	Metal can capacity 7 gallons or less
Haz Non Hosp Empl:	0	**HMIS Bulk Incident:**	No
Haz Non Hosp Resp:	0	**Undeclared Shipment:**	No

Description of Events: A PIECE OF THE INNER WALL ON THE TRAILER WAS ROLLED BACK. THIS CAUSED A SHARP POINT. KEN HILL WAS LOADING THE FREIGHT WHEN IT HIT THE SHARP POINT AND PUNCTURED THE FREIGHT. THE PUNCTURED BOX WAS PUT IN A RECOUP DRUM AND PLACED IN THE HAZMAT TRAILER. THE REMAINDER OF THE FREIGHT THAT WAS NOT DAMAGED WAS SHIPPED ON.

Recommend Actions Taken:

HMIR Historical Reports

Report No:	I-2001010174	**Fed DOT Agency Nm:**	
Report Type:	A hazardous material incident	**Fed DOT Report No:**	
Date of Incident:	12/12/2000	**Report Submit Src:**	Paper
Time of Incident:	1000	**Inc Multiple Rows:**	No
Haz Class Code:	8	**Inc Non US State:**	
Hazardous Class:	CORROSIVE MATERIAL	**Mode Transport:**	Highway
Commodity Short Nm:	HYDROCHLORIC ACID SOLUT	**Transport Phase:**	UNLOADING
Commodity Long Nm:	HYDROCHLORIC ACID SOLUTION	**Incident Occrrnce:**	
Trade Name:		**Mat Ship Approval?:**	No
ID No:	UN1789	**Mat Ship Approv No:**	
Haz Waste Ind:	No	**Undecl Hazmat Ship?:**	No
Haz Waste EPA No:		**Packaging Type:**	Non-Bulk
HMIS Tox Inhalation?:	No	**Packing Group:**	
TIH Hazard Zone:		**Carrier Reporter:**	CONSOLIDATED FREIGHTWAYS CORPORATION OF DELAWARE
Qty Released:	2	**CR Street Name:**	805 BROADWAY ST STE 205
Unit of Measure:	Liquid - Gallon	**CR City:**	VANCOUVER
What Failed:	109	**CR State:**	WA
What Failed Desc:	Closure (e.g. Cap Top or Plug)	**CR Postal Code:**	98660-3304

How Failed Code:		**CR Non US State:**	
How Failed Desc:		**CR Fed DOT ID:**	0
Failure Cause Code:		**CR Hazmat Reg ID:**	
Failure Cause Desc:		**CR Country:**	US
Ident. Markings:		**Shipper Name:**	AVANTOR PERFORMANCE MATERIALS LLC
Cont1 Pkging Type:		**Shipper Street Name:**	7001 MARTIN L KING BLVD
Cont1 Const Mat:		**Shipper City:**	PARIS
Cont1 Head Type:		**Shipper State:**	KY
Cont1 Pkg Capacity:	5	**Shipper Postal:**	40361
C1 Capacity UOM:	LGA	**Shipper Non US St:**	
Cont1 Pkg Amt:		**Shipper Country:**	US
C1 Pkg Amt UOM:		**Shipper Waybill:**	429-287714
Cont1 Pkg No:	72	**Ship Hazmat Reg ID:**	
C1 Pkg NO Failed:	7	**Origin City:**	PARIS
Cont1 Pkg Mnfctr:	NOT REPORTED BY CARRIER	**Origin State:**	KENTUCKY
Cont1 Pkg Mnfct Dt:		**Origin Postal:**	40361
Cont1 Pkg Serial NO:		**Origin Non US St:**	
C1 Pkg Last Test Dt:		**Origin Country:**	US
C1 Test Const Mat:		**Destination City:**	CTY OF CMMRCE
C1 Pkg Dsign Pres.:		**Destination State:**	CALIFORNIA
C1 Dsign Press UOM:		**Destination Postal:**	90040
C1 Pkg Shell Thick:		**Destination Non US:**	
C1 Shell Thick UOM:		**Destination Country:**	US
C1 Head Thickness:		**Cont2 Package Type:**	
C1 Head Thick UOM:		**Cont2 Const Mat:**	
C1 Pkg Srvc Pres.:		**Cont2 Pkg Capacity:**	
C1 Srvc Press UOM:		**Cont2 Capacity UOM:**	
C1 Valve/Device Fail?:	No	**Cont2 Pkg Amount:**	
C1 Device Type:		**Cont2 Pkg Amt UOM:**	
C1 Device Mnfctr:		**Cont2 Pkg No:**	
C1 Device Model:		**Cont2 Pkg No Failed:**	
NRC No:			

RAM Pkg Category:		**Haz NonHosp Public:**	0
RAM Pkg Cert.:	FALSE	**Haz NonHosp Old:**	0
RAM Pkg Cert. NBR:		**Tot Haz Non Hosp Inj:**	0
RAM Nuclide S:		**Total Hazmat Injuries:**	0
RAM Transport Index:		**Evacuation Indicator:**	No
RAM UOM:		**Public Evacuated:**	0
RAM Activity Rpted:		**Employees Evac:**	0
RAM UOM Rpted:		**Total Evacuated:**	0
RAM Activity:		**Total Evacuation Hrs:**	0
RAM Activity UOM:		**Major Artery Closed:**	No
RAM Mat Safety:		**Mjr Artery Hrs Closed:**	0
Spillage Result:	Yes	**Material Involved:**	No
Fire Result:	No	**Estimated Speed:**	0
Explosion Result:	No	**Weather Conditions:**	
Water Sewer Result:	No	**Vehicle Overturn:**	No
Gas Dispersion:	No	**Vehicle Left Roadway:**	No
Environment Damage:	No	**Passenger Aircraft:**	No
No Release Result:	No	**Cargo Baggage:**	
Fire EMS Report:	No	**Ship Non Transport:**	No
Fire EMS EMS Report:		**Ship Air First Flight:**	No
Police Report:	No	**Ship Air Subflight:**	No
Police Report No:		**Ship Init Transport:**	No
In House Cleanup:	No	**Ship Phase Transfer:**	No
Other Cleanup:	No	**Contact Name:**	DAVID FEILING
Damage > 500:	Yes	**Contact Title:**	SAFETY MANAGER
Material Loss:	200	**Contact Business:**	
Carrier Damage:	0	**Contact Street:**	
Property Damage:	0	**Contact City:**	
Response Cost:	0	**Contact State:**	
Remediation Cost:	2000	**Contact Postal:**	
Damage Old Form:	0	**Contact Non US St:**	
Total Damages Amt:	2200	**Contact Country:**	US
Hazmat Fatality:	No	**Inc. Report Prepared:**	
Haz Fatal Employees:	0	**HMIS Serious Incidnt:**	No
Haz Fatal Respndrs:	0	**HMIS Serious Fatality:**	No
Haz Fatal Gen Public:	0	**HMIS Serious Injury:**	No

Tot Hazmat Fatalities:	0	**HMIS Flight Plan:**	No
Non Hazmat Fatality:	No	**HMIS Serious Evacs:**	No
Non Hazmat Fatals:	0	**HMIS Major Artery:**	No
Hazmat Injury:	No	**HMIS Bulk Release:**	No
Haz Hospital Empl:	0	**HMIS Marine Pollutnt:**	No
Haz Hospital Resp:	0	**HMIS Radioactive:**	No
Haz Hosp Gen Public:	0	**HMIS Gen Pkg Type:**	OHMIR.Ref_Container.descr_txt
Haz Hosp Old Form:	0	**HMIS Container Code:**	PAIL PLS
Total Haz Hosp Inj:	0	**HMIS Container Desc:**	Plastic pail open head capacity 10 gallons or less
Haz Non Hosp Empl:	0	**HMIS Bulk Incident:**	No
Haz Non Hosp Resp:	0	**Undeclared Shipment:**	No

Description of Events: WHILE UNLOADING TERMINAL PERSONNEL DETECTED A STRONG ODOR COMING FROM THE TRAILER. THE AREA WAS ISOLATED AND CONSOLIDATED WASTE INDUSTRIES OF MONTCLAIR CA RESPONDED TO INVESTIGATE. UPON INVESTIGATION SEVEN FIVE GALLON PLASTIC PAILS WERE DISCOVERED LEAKING IN THE REAR OF THE TRAILER. APPROXIMATELY TWO GALLONS OF FREE PRODUCT WERE RELEASED TO THE TOP OF THE PAILS. APPARENTLY THE PAILS WERE LEAKING DUE TO LOOSE LIDS. CONSOLIDATED WASTE INDUSTRIES PERFORMED THE CLEANUP USING LEVEL C PROTECTION AND ABSORBENTS. THE CLEANUP MATERIALS AND FREE PRODUCT WERE PLACED INTO A 10 GALLON RECOVERY DRUM. THE RECOVERY DRUM WILL BE DISPOSED OF BY CONSOLIDATED WASTE INDUSTRIES. THE LEAKING PAILS AND REMAINING PRODUCT WERE PLACED INTO A 95 GALLON POLY RECOVERY DRUM. THE POLY RECOVERY DRUM WILL BE FORWARDED TO THE CONSIGNEE ALONG WITH THE REMAINDER OF THE SHIPMENT. NO INJURIES OR EXPOSURES WERE REPORTED. THE MSDS WAS REQUESTED AND RECEIVED.

Recommend Actions Taken:

HMIR Historical Reports

Report No:	I-1999100278	**Fed DOT Agency Nm:**	
Report Type:	A hazardous material incident	**Fed DOT Report No:**	
Date of Incident:	06/19/1999	**Report Submit Src:**	Paper
Time of Incident:	0400	**Inc Multiple Rows:**	No
Haz Class Code:	3	**Inc Non US State:**	
Hazardous Class:	FLAMMABLE - COMBUSTIBLE LIQUID	**Mode Transport:**	Highway
Commodity Short Nm:	ETHYL METHYL KETONE OR M	**Transport Phase:**	UNLOADING
Commodity Long Nm:	ETHYL METHYL KETONE OR METHYL ETHYL KETONE	**Incident Occrrnce:**	
Trade Name:		**Mat Ship Approval?:**	No
ID No:	UN1193	**Mat Ship Approv No:**	
Haz Waste Ind:	No	**Undecl Hazmat Ship?:**	No
Haz Waste EPA No:		**Packaging Type:**	Portable Tank
HMIS Tox Inhalation?:	No	**Packing Group:**	
TIH Hazard Zone:		**Carrier Reporter:**	CONSOLIDATED FREIGHTWAYS CORPORATION OF DELAWARE
Qty Released:	5	**CR Street Name:**	175 LINFIELD DR
Unit of Measure:	Liquid - Gallon	**CR City:**	MENLO PARK
What Failed:	102; 161; 106	**CR State:**	CA
What Failed Desc:	Auxiliary Valve; Weld or Seam; Bottom Outlet Valve	**CR Postal Code:**	94025-3750
How Failed Code:	; ;	**CR Non US State:**	
How Failed Desc:	; ;	**CR Fed DOT ID:**	0
Failure Cause Code:	526; ;	**CR Hazmat Reg ID:**	
Failure Cause Desc:	Loose Closure Component or Device; ;	**CR Country:**	US
Ident. Markings:		**Shipper Name:**	MINNESOTA MINING & MFG CO
Cont1 Pkging Type:		**Shipper Street Name:**	350 S LEWIS RD
Cont1 Const Mat:		**Shipper City:**	CAMARILLO
Cont1 Head Type:		**Shipper State:**	CA
Cont1 Pkg Capacity:	250	**Shipper Postal:**	N/A
C1 Capacity UOM:	LGA	**Shipper Non US St:**	
Cont1 Pkg Amt:		**Shipper Country:**	US
C1 Pkg Amt UOM:		**Shipper Waybill:**	328964042
Cont1 Pkg No:	7	**Ship Hazmat Reg ID:**	
C1 Pkg NO Failed:	1	**Origin City:**	CAMARILLO
Cont1 Pkg Mnfctr:	NOT REPORTED BY CARRIER	**Origin State:**	CALIFORNIA
Cont1 Pkg Mnfct Dt:		**Origin Postal:**	
Cont1 Pkg Serial NO:		**Origin Non US St:**	
C1 Pkg Last Test Dt:		**Origin Country:**	US
C1 Test Const Mat:		**Destination City:**	COTTAGE GROVE

C1 Pkg Dsign Pres.:		**Destination State:**	MINNESOTA
C1 Dsign Press UOM:		**Destination Postal:**	55016
C1 Pkg Shell Thick:		**Destination Non US:**	
C1 Shell Thick UOM:		**Destination Country:**	US
C1 Head Thickness:		**Cont2 Package Type:**	
C1 Head Thick UOM:		**Cont2 Const Mat:**	
C1 Pkg Srvc Pres.:		**Cont2 Pkg Capacity:**	
C1 Srvc Press UOM:		**Cont2 Capacity UOM:**	
C1 Valve/Device Fail?:	No	**Cont2 Pkg Amount:**	
C1 Device Type:		**Cont2 Pkg Amt UOM:**	
C1 Device Mnfctr:		**Cont2 Pkg No:**	
C1 Device Model:		**Cont2 Pkg No Failed:**	
NRC No:			
RAM Pkg Category:		**Haz NonHosp Public:**	0
RAM Pkg Cert.:	FALSE	**Haz NonHosp Old:**	0
RAM Pkg Cert. NBR:		**Tot Haz Non Hosp Inj:**	0
RAM Nuclide S:		**Total Hazmat Injuries:**	0
RAM Transport Index:		**Evacuation Indicator:**	No
RAM UOM:		**Public Evacuated:**	0
RAM Activity Rpted:		**Employees Evac:**	0
RAM UOM Rpted:		**Total Evacuated:**	0
RAM Activity:		**Total Evacuation Hrs:**	0
RAM Activity UOM:		**Major Artery Closed:**	No
RAM Mat Safety:		**Mjr Artery Hrs Closed:**	0
Spillage Result:	Yes	**Material Involved:**	No
Fire Result:	No	**Estimated Speed:**	0
Explosion Result:	No	**Weather Conditions:**	
Water Sewer Result:	No	**Vehicle Overturn:**	No
Gas Dispersion:	No	**Vehicle Left Roadway:**	No
Environment Damage:	No	**Passenger Aircraft:**	No
No Release Result:	No	**Cargo Baggage:**	
Fire EMS Report:	No	**Ship Non Transport:**	No
Fire EMS EMS Report:		**Ship Air First Flight:**	No
Police Report:	No	**Ship Air Subflight:**	No
Police Report No:		**Ship Init Transport:**	No
In House Cleanup:	No	**Ship Phase Transfer:**	No
Other Cleanup:	No	**Contact Name:**	DAVID FEILING
Damage > 500:	Yes	**Contact Title:**	SAFETY MANAGER
Material Loss:	10	**Contact Business:**	
Carrier Damage:	0	**Contact Street:**	
Property Damage:	0	**Contact City:**	
Response Cost:	0	**Contact State:**	
Remediation Cost:	2000	**Contact Postal:**	
Damage Old Form:	0	**Contact Non US St:**	
Total Damages Amt:	2010	**Contact Country:**	US
Hazmat Fatality:	No	**Inc. Report Prepared:**	
Haz Fatal Employees:	0	**HMIS Serious Incidnt:**	No
Haz Fatal Respndrs:	0	**HMIS Serious Fatality:**	No
Haz Fatal Gen Public:	0	**HMIS Serious Injury:**	No
Tot Hazmat Fatalities:	0	**HMIS Flight Plan:**	No
Non Hazmat Fatality:	No	**HMIS Serious Evacs:**	No
Non Hazmat Fatals:	0	**HMIS Major Artery:**	No
Hazmat Injury:	No	**HMIS Bulk Release:**	No
Haz Hospital Empl:	0	**HMIS Marine Pollutnt:**	No
Haz Hospital Resp:	0	**HMIS Radioactive:**	No
Haz Hosp Gen Public:	0	**HMIS Gen Pkg Type:**	OHMIR.Ref_Container.descr_txt
Haz Hosp Old Form:	0	**HMIS Container Code:**	TANK PRT
Total Haz Hosp Inj:	0	**HMIS Container Desc:**	Portable tank
Haz Non Hosp Empl:	0	**HMIS Bulk Incident:**	Yes
Haz Non Hosp Resp:	0	**Undeclared Shipment:**	No

Description of Events: WHILE UNLOADING THE TRAILER A DOCK WORKER NOTICED THAT A 250 GALLON TOTE WAS LEAKING. APPARENTLY A LOOSE VALVE CAUSED 5 GALLONS OF PRODUCT TO RELEASE. CONSOLIDATED WASTE OF MONTCLAIRE CALIFORNIA WAS DISPATCHED FOR CLEAN UP. THE FREE PRODUCT AND THE REMAINING PRODUCT WERE PLACED INTO FIVE 55 GALLON RECOVERY DRUMS. THE DRUM ARE BEING HELD AT THE TERMINAL PENDING SHIPPER DISPOSITIONS. THE REMAINDER OF THE SHIPMENT WAS FORWARDED TO THE CONSIGNEE. NO INJURIES OR EXPOSURES WERE REPORTED.

Recommend Actions Taken:

HMIR Historical Reports

Report No:	I-1997110652	***Fed DOT Agency Nm:***	
Report Type:	A hazardous material incident	***Fed DOT Report No:***	
Date of Incident:	10/09/1997	***Report Submit Src:***	Paper
Time of Incident:	0400	***Inc Multiple Rows:***	No
Haz Class Code:	5.1	***Inc Non US State:***	
Hazardous Class:	OXIDIZER	***Mode Transport:***	Highway
Commodity Short Nm:	OXIDIZING SOLID N.O.S.	***Transport Phase:***	LOADING
Commodity Long Nm:	OXIDIZING SOLID N.O.S.	***Incident Occrrnce:***	
Trade Name:	OXIDIZER	***Mat Ship Approval?:***	No
ID No:	UN1479	***Mat Ship Approv No:***	
Haz Waste Ind:	No	***Undecl Hazmat Ship?:***	No
Haz Waste EPA No:		***Packaging Type:***	Non-Bulk
HMIS Tox Inhalation?:	No	***Packing Group:***	
TIH Hazard Zone:		***Carrier Reporter:***	CONSOLIDATED FREIGHTWAYS CORPORATION OF DELAWARE
Qty Released:	8	***CR Street Name:***	175 LINFIELD DR
Unit of Measure:	Solid - Pound	***CR City:***	MENLO PARK
What Failed:	103;	***CR State:***	CA
What Failed Desc:	Basic Material;	***CR Postal Code:***	94025-3750
How Failed Code:	309; 309	***CR Non US State:***	
How Failed Desc:	Punctured; Punctured	***CR Fed DOT ID:***	0
Failure Cause Code:	;	***CR Hazmat Reg ID:***	
Failure Cause Desc:	;	***CR Country:***	US
Ident. Markings:		***Shipper Name:***	LEISURE TIME INDUSTRIES INC
Cont1 Pkging Type:		***Shipper Street Name:***	1620 PROFORMA AVE
Cont1 Const Mat:		***Shipper City:***	ONTARIO
Cont1 Head Type:		***Shipper State:***	CA
Cont1 Pkg Capacity:		***Shipper Postal:***	91761-7605
C1 Capacity UOM:		***Shipper Non US St:***	
Cont1 Pkg Amt:		***Shipper Country:***	US
C1 Pkg Amt UOM:		***Shipper Waybill:***	705-263812
Cont1 Pkg No:	40	***Ship Hazmat Reg ID:***	
C1 Pkg NO Failed:	1	***Origin City:***	ONTARIO
Cont1 Pkg Mnfctr:	NOT REPORTED BY CARRIER	***Origin State:***	CALIFORNIA
Cont1 Pkg Mnfct Dt:		***Origin Postal:***	
Cont1 Pkg Serial NO:		***Origin Non US St:***	
C1 Pkg Last Test Dt:		***Origin Country:***	US
C1 Test Const Mat:		***Destination City:***	SIOUX FALLS
C1 Pkg Dsign Pres.:		***Destination State:***	SOUTH DAKOTA
C1 Dsign Press UOM:		***Destination Postal:***	57105
C1 Pkg Shell Thick:		***Destination Non US:***	
C1 Shell Thick UOM:		***Destination Country:***	US
C1 Head Thickness:		***Cont2 Package Type:***	
C1 Head Thick UOM:		***Cont2 Const Mat:***	
C1 Pkg Srvc Pres.:		***Cont2 Pkg Capacity:***	
C1 Srvc Press UOM:		***Cont2 Capacity UOM:***	
C1 Valve/Device Fail?:	No	***Cont2 Pkg Amount:***	
C1 Device Type:		***Cont2 Pkg Amt UOM:***	
C1 Device Mnfctr:		***Cont2 Pkg No:***	40
C1 Device Model:		***Cont2 Pkg No Failed:***	1
NRC No:			

RAM Pkg Category:		***Haz NonHosp Public:***	0
RAM Pkg Cert.:	FALSE	***Haz NonHosp Old:***	0
RAM Pkg Cert. NBR:		***Tot Haz Non Hosp Inj:***	0
RAM Nuclide S:		***Total Hazmat Injuries:***	0
RAM Transport Index:		***Evacuation Indicator:***	No
RAM UOM:		***Public Evacuated:***	0
RAM Activity Rpted:		***Employees Evac:***	0
RAM UOM Rpted:		***Total Evacuated:***	0
RAM Activity:		***Total Evacuation Hrs:***	0
RAM Activity UOM:		***Major Artery Closed:***	No
RAM Mat Safety:		***Mjr Artery Hrs Closed:***	0
Spillage Result:	Yes	***Material Involved:***	No
Fire Result:	No	***Estimated Speed:***	0
Explosion Result:	No	***Weather Conditions:***	

Water Sewer Result:	No	**Vehicle Overturn:**	No
Gas Dispersion:	No	**Vehicle Left Roadway:**	No
Environment Damage:	No	**Passenger Aircraft:**	No
No Release Result:	No	**Cargo Baggage:**	
Fire EMS Report:	No	**Ship Non Transport:**	No
Fire EMS EMS Report:		**Ship Air First Flight:**	No
Police Report:	No	**Ship Air Subflight:**	No
Police Report No:		**Ship Init Transport:**	No
In House Cleanup:	No	**Ship Phase Transfer:**	No
Other Cleanup:	No	**Contact Name:**	TIM SAVAGE
Damage > 500:	No	**Contact Title:**	FREIGHT OPERATIONS MANAGE
Material Loss:	50	**Contact Business:**	
Carrier Damage:	0	**Contact Street:**	
Property Damage:	0	**Contact City:**	
Response Cost:	0	**Contact State:**	
Remediation Cost:	100	**Contact Postal:**	
Damage Old Form:	0	**Contact Non US St:**	
Total Damages Amt:	150	**Contact Country:**	US
Hazmat Fatality:	No	**Inc. Report Prepared:**	
Haz Fatal Employees:	0	**HMIS Serious Incidnt:**	No
Haz Fatal Respndrs:	0	**HMIS Serious Fatality:**	No
Haz Fatal Gen Public:	0	**HMIS Serious Injury:**	No
Tot Hazmat Fatalities:	0	**HMIS Flight Plan:**	No
Non Hazmat Fatality:	No	**HMIS Serious Evacs:**	No
Non Hazmat Fatals:	0	**HMIS Major Artery:**	No
Hazmat Injury:	No	**HMIS Bulk Release:**	No
Haz Hospital Empl:	0	**HMIS Marine Pollutnt:**	No
Haz Hospital Resp:	0	**HMIS Radioactive:**	No
Haz Hosp Gen Public:	0	**HMIS Gen Pkg Type:**	OHMIR.Ref_Container.descr_txt
Haz Hosp Old Form:	0	**HMIS Container Code:**	BOX FBR
Total Haz Hosp Inj:	0	**HMIS Container Desc:**	Fiberboard box or carton
Haz Non Hosp Empl:	0	**HMIS Bulk Incident:**	No
Haz Non Hosp Resp:	0	**Undeclared Shipment:**	No

Description of Events: ME A MONTOYA WAS LOADING THE 35 BAY AND THIS FREIGHT WAS STAGED ON THE DOCK AS MR. MONTOYA TURNED HIS TOW MOTOR AROUND TO PICK UP THIS PALLET THE FORKLIFT BLADES WERE TO HIGH AND HE PUNCTURED 1 BOX. FREIGHT WAS PLACED IN HAZARDOUS MATERIALS RECOUP DRUM AND PLACED IN HAZARDOUS MATERIAL TRAILER WITH A COPY BILL. BALANCE OF THIS ORDER WAS SENT ON TO DESTINATION.

Recommend Actions Taken:

HMIR Historical Reports

Report No:	I-1993030153	**Fed DOT Agency Nm:**	
Report Type:	A hazardous material incident	**Fed DOT Report No:**	
Date of Incident:	02/22/1993	**Report Submit Src:**	Paper
Time of Incident:	0400	**Inc Multiple Rows:**	No
Haz Class Code:	8	**Inc Non US State:**	
Hazardous Class:	CORROSIVE MATERIAL	**Mode Transport:**	Highway
Commodity Short Nm:	CORROSIVE LIQUIDS N.O.S.	**Transport Phase:**	UNLOADING
Commodity Long Nm:	CORROSIVE LIQUIDS N.O.S.	**Incident Occrrnce:**	
Trade Name:	CRESOL	**Mat Ship Approval?:**	No
ID No:	UN1760	**Mat Ship Approv No:**	
Haz Waste Ind:	No	**Undecl Hazmat Ship?:**	No
Haz Waste EPA No:		**Packaging Type:**	Non-Bulk
HMIS Tox Inhalation?:	No	**Packing Group:**	
TIH Hazard Zone:		**Carrier Reporter:**	CONSOLIDATED FREIGHTWAYS CORPORATION OF DELAWARE
Qty Released:	0.50	**CR Street Name:**	175 LINFIELD DR
Unit of Measure:	Liquid - Gallon	**CR City:**	MENLO PARK
What Failed:	161	**CR State:**	CA
What Failed Desc:	Weld or Seam	**CR Postal Code:**	94025-3750
How Failed Code:	303	**CR Non US State:**	
How Failed Desc:	Burst or Ruptured	**CR Fed DOT ID:**	0
Failure Cause Code:		**CR Hazmat Reg ID:**	
Failure Cause Desc:		**CR Country:**	US
Ident. Markings:		**Shipper Name:**	IVAX INDUSTRIES INC
Cont1 Pkging Type:		**Shipper Street Name:**	HC 95 BOX W
Cont1 Const Mat:		**Shipper City:**	MARION

Cont1 Head Type:		**Shipper State:**	OH
Cont1 Pkg Capacity:	55	**Shipper Postal:**	43302
C1 Capacity UOM:	LGA	**Shipper Non US St:**	
Cont1 Pkg Amt:		**Shipper Country:**	US
C1 Pkg Amt UOM:		**Shipper Waybill:**	602131364
Cont1 Pkg No:	1	**Ship Hazmat Reg ID:**	
C1 Pkg NO Failed:	1	**Origin City:**	MARION
Cont1 Pkg Mnfctr:	NOT REPORTED BY CARRIER	**Origin State:**	OHIO
Cont1 Pkg Mnfct Dt:		**Origin Postal:**	43302
Cont1 Pkg Serial NO:		**Origin Non US St:**	
C1 Pkg Last Test Dt:		**Origin Country:**	US
C1 Test Const Mat:		**Destination City:**	COSTA MESA
C1 Pkg Dsign Pres.:		**Destination State:**	CALIFORNIA
C1 Dsign Press UOM:		**Destination Postal:**	92626
C1 Pkg Shell Thick:		**Destination Non US:**	
C1 Shell Thick UOM:		**Destination Country:**	US
C1 Head Thickness:		**Cont2 Package Type:**	
C1 Head Thick UOM:		**Cont2 Const Mat:**	
C1 Pkg Srvc Pres.:		**Cont2 Pkg Capacity:**	
C1 Srvc Press UOM:		**Cont2 Capacity UOM:**	
C1 Valve/Device Fail?:	No	**Cont2 Pkg Amount:**	
C1 Device Type:		**Cont2 Pkg Amt UOM:**	
C1 Device Mnfctr:		**Cont2 Pkg No:**	
C1 Device Model:		**Cont2 Pkg No Failed:**	
NRC No:			

RAM Pkg Category:		**Haz NonHosp Public:**	0
RAM Pkg Cert.:	FALSE	**Haz NonHosp Old:**	0
RAM Pkg Cert. NBR:		**Tot Haz Non Hosp Inj:**	0
RAM Nuclide S:		**Total Hazmat Injuries:**	0
RAM Transport Index:		**Evacuation Indicator:**	No
RAM UOM:		**Public Evacuated:**	0
RAM Activity Rpted:		**Employees Evac:**	0
RAM UOM Rpted:		**Total Evacuated:**	0
RAM Activity:		**Total Evacuation Hrs:**	0
RAM Activity UOM:		**Major Artery Closed:**	No
RAM Mat Safety:		**Mjr Artery Hrs Closed:**	0
Spillage Result:	Yes	**Material Involved:**	No
Fire Result:	No	**Estimated Speed:**	0
Explosion Result:	No	**Weather Conditions:**	
Water Sewer Result:	No	**Vehicle Overturn:**	No
Gas Dispersion:	No	**Vehicle Left Roadway:**	No
Environment Damage:	No	**Passenger Aircraft:**	No
No Release Result:	No	**Cargo Baggage:**	
Fire EMS Report:	No	**Ship Non Transport:**	No
Fire EMS EMS Report:		**Ship Air First Flight:**	No
Police Report:	No	**Ship Air Subflight:**	No
Police Report No:		**Ship Init Transport:**	No
In House Cleanup:	No	**Ship Phase Transfer:**	No
Other Cleanup:	No	**Contact Name:**	C. A. CALDWELL
Damage > 500:	No	**Contact Title:**	FREIGHT OPERATIONS MGR
Material Loss:	10	**Contact Business:**	
Carrier Damage:	0	**Contact Street:**	
Property Damage:	0	**Contact City:**	
Response Cost:	0	**Contact State:**	
Remediation Cost:	140	**Contact Postal:**	
Damage Old Form:	0	**Contact Non US St:**	
Total Damages Amt:	150	**Contact Country:**	US
Hazmat Fatality:	No	**Inc. Report Prepared:**	
Haz Fatal Employees:	0	**HMIS Serious Incidnt:**	No
Haz Fatal Respndrs:	0	**HMIS Serious Fatality:**	No
Haz Fatal Gen Public:	0	**HMIS Serious Injury:**	No
Tot Hazmat Fatalities:	0	**HMIS Flight Plan:**	No
Non Hazmat Fatality:	No	**HMIS Serious Evacs:**	No
Non Hazmat Fatals:	0	**HMIS Major Artery:**	No
Hazmat Injury:	No	**HMIS Bulk Release:**	No
Haz Hospital Empl:	0	**HMIS Marine Pollutnt:**	No
Haz Hospital Resp:	0	**HMIS Radioactive:**	No
Haz Hosp Gen Public:	0	**HMIS Gen Pkg Type:**	OHMIR.Ref_Container.descr_txt

Map Key	Number of Records	Direction	Distance (mi/ft)	Elev/Diff (ft)	Site	DB

Haz Hosp Old Form:	0	**HMIS Container Code:**	DRUM MTL
Total Haz Hosp Inj:	0	**HMIS Container Desc:**	Metal drum
Haz Non Hosp Empl:	0	**HMIS Bulk Incident:**	No
Haz Non Hosp Resp:	0	**Undeclared Shipment:**	No

Description of Events: TRAILER 11-3927 X/COLUMBUS BROUGHT TO DOCK TO UNLOAD. UPON OPENING THE DOOR A STRONG ODOR WAS NOTICED. AFTER FURTHER INVESTIGATION A LEAKAGE WAS DISCOVERED FROM THE BOTTOM SEAM ON 1/55 GALLON DRUM OF CORROSIVE MATERIAL APPROXIMATELY 1/2 GALLON HAD LEAKED OUT OF BOTTOM SEAM. LOOKED LIKE THE SEAM FAILED TO HOLD THE WELD. I THEN HAD THE TRAILER MOVED TO THE OUTBOUND DOCK. DOCKMEN JOE CANTELLETTA AND LARRY ROBINSON PUT DRUM INTO A OVERPACK DRUM WITH LINER. THEN SHIPMENT WAS SENTO ON TO DESTINATION.

Recommend Actions Taken:

HMIR Historical Reports

Report No:	I-1991020601	**Fed DOT Agency Nm:**	
Report Type:	A hazardous material incident	**Fed DOT Report No:**	
Date of Incident:	01/25/1991	**Report Submit Src:**	Paper
Time of Incident:	0500	**Inc Multiple Rows:**	No
Haz Class Code:	8	**Inc Non US State:**	
Hazardous Class:	CORROSIVE MATERIAL	**Mode Transport:**	Highway
Commodity Short Nm:	CORROSIVE LIQUIDS N.O.S.	**Transport Phase:**	UNLOADING
Commodity Long Nm:	CORROSIVE LIQUIDS N.O.S.	**Incident Occrrnce:**	
Trade Name:		**Mat Ship Approval?:**	No
ID No:	UN1760	**Mat Ship Approv No:**	
Haz Waste Ind:	No	**Undecl Hazmat Ship?:**	No
Haz Waste EPA No:		**Packaging Type:**	Non-Bulk
HMIS Tox Inhalation?:	No	**Packing Group:**	
TIH Hazard Zone:		**Carrier Reporter:**	XPO PROPERTIES INC.
Qty Released:	0.3125	**CR Street Name:**	2855 CAMPUS DR STE 300
Unit of Measure:	Liquid - Gallon	**CR City:**	SAN MATEO
What Failed:		**CR State:**	CA
What Failed Desc:		**CR Postal Code:**	94403-2512
How Failed Code:	309	**CR Non US State:**	
How Failed Desc:	Punctured	**CR Fed DOT ID:**	708713
Failure Cause Code:		**CR Hazmat Reg ID:**	
Failure Cause Desc:		**CR Country:**	US
Ident. Markings:		**Shipper Name:**	ICP WEST INC
Cont1 Pkging Type:		**Shipper Street Name:**	15378 PROCTOR AVE
Cont1 Const Mat:		**Shipper City:**	CITY OF INDUSTRY
Cont1 Head Type:		**Shipper State:**	CA
Cont1 Pkg Capacity:	55	**Shipper Postal:**	91745-1020
C1 Capacity UOM:	LGA	**Shipper Non US St:**	
Cont1 Pkg Amt:		**Shipper Country:**	US
C1 Pkg Amt UOM:		**Shipper Waybill:**	CF PRO604-638263
Cont1 Pkg No:	10	**Ship Hazmat Reg ID:**	
C1 Pkg NO Failed:	1	**Origin City:**	CITY OF INDUSTRY
Cont1 Pkg Mnfctr:	NOT REPORTED BY CARRIER	**Origin State:**	CALIFORNIA
Cont1 Pkg Mnfct Dt:		**Origin Postal:**	91745
Cont1 Pkg Serial NO:		**Origin Non US St:**	
C1 Pkg Last Test Dt:		**Origin Country:**	US
C1 Test Const Mat:		**Destination City:**	ROGERS
C1 Pkg Dsign Pres.:		**Destination State:**	ARKANSAS
C1 Dsign Press UOM:		**Destination Postal:**	72756
C1 Pkg Shell Thick:		**Destination Non US:**	
C1 Shell Thick UOM:		**Destination Country:**	US
C1 Head Thickness:		**Cont2 Package Type:**	
C1 Head Thick UOM:		**Cont2 Const Mat:**	
C1 Pkg Srvc Pres.:		**Cont2 Pkg Capacity:**	
C1 Srvc Press UOM:		**Cont2 Capacity UOM:**	
C1 Valve/Device Fail?:	No	**Cont2 Pkg Amount:**	
C1 Device Type:		**Cont2 Pkg Amt UOM:**	
C1 Device Mnfctr:		**Cont2 Pkg No:**	
C1 Device Model:		**Cont2 Pkg No Failed:**	
NRC No:			

RAM Pkg Category:		**Haz NonHosp Public:**	0
RAM Pkg Cert.:	FALSE	**Haz NonHosp Old:**	0
RAM Pkg Cert. NBR:		**Tot Haz Non Hosp Inj:**	0

RAM Nuclide S:		**Total Hazmat Injuries:**	0
RAM Transport Index:		**Evacuation Indicator:**	No
RAM UOM:		**Public Evacuated:**	0
RAM Activity Rpted:		**Employees Evac:**	0
RAM UOM Rpted:		**Total Evacuated:**	0
RAM Activity:		**Total Evacuation Hrs:**	0
RAM Activity UOM:		**Major Artery Closed:**	No
RAM Mat Safety:		**Mjr Artery Hrs Closed:**	0
Spillage Result:	Yes	**Material Involved:**	No
Fire Result:	No	**Estimated Speed:**	0
Explosion Result:	No	**Weather Conditions:**	
Water Sewer Result:	No	**Vehicle Overturn:**	No
Gas Dispersion:	No	**Vehicle Left Roadway:**	No
Environment Damage:	No	**Passenger Aircraft:**	No
No Release Result:	No	**Cargo Baggage:**	
Fire EMS Report:	No	**Ship Non Transport:**	No
Fire EMS EMS Report:		**Ship Air First Flight:**	No
Police Report:	No	**Ship Air Subflight:**	No
Police Report No:		**Ship Init Transport:**	No
In House Cleanup:	No	**Ship Phase Transfer:**	No
Other Cleanup:	No	**Contact Name:**	DAVE FLOEN
Damage > 500:	No	**Contact Title:**	SUPERVISOR
Material Loss:	0	**Contact Business:**	
Carrier Damage:	0	**Contact Street:**	
Property Damage:	0	**Contact City:**	
Response Cost:	0	**Contact State:**	
Remediation Cost:	0	**Contact Postal:**	
Damage Old Form:	0	**Contact Non US St:**	
Total Damages Amt:	0	**Contact Country:**	US
Hazmat Fatality:	No	**Inc. Report Prepared:**	
Haz Fatal Employees:	0	**HMIS Serious Incidnt:**	No
Haz Fatal Respndrs:	0	**HMIS Serious Fatality:**	No
Haz Fatal Gen Public:	0	**HMIS Serious Injury:**	No
Tot Hazmat Fatalities:	0	**HMIS Flight Plan:**	No
Non Hazmat Fatality:	No	**HMIS Serious Evacs:**	No
Non Hazmat Fatals:	0	**HMIS Major Artery:**	No
Hazmat Injury:	No	**HMIS Bulk Release:**	No
Haz Hospital Empl:	0	**HMIS Marine Pollutnt:**	No
Haz Hospital Resp:	0	**HMIS Radioactive:**	No
Haz Hosp Gen Public:	0	**HMIS Gen Pkg Type:**	OHMIR.Ref_Container.descr_txt
Haz Hosp Old Form:	0	**HMIS Container Code:**	DRUM PLS
Total Haz Hosp Inj:	0	**HMIS Container Desc:**	Plastic drum
Haz Non Hosp Empl:	0	**HMIS Bulk Incident:**	No
Haz Non Hosp Resp:	0	**Undeclared Shipment:**	No

Description of Events: A 55 GALLON PLASTIC DRUM WAS BEING TRUCKED WITH A DRUM DOLLY BY CLIFF MAPLES. THE SHARP TEETH FROM THE FOLLY PUNCTURED THE BOTTOM OF THE DRUM. A SMALL AMOUNT OF LIQUID BEGAN TO LEAK FROM THE DRUM.. WE IMMEDIATELY LAID THE DRUM IN ITS SIDE AND PUT ABSORBENT DOWN TO SOAK UP THE SPILL. CONTAINERIZED CHEMICAL DISPOSAL INC. CALLED TO CLEAN UP SPILL. CONTAINERIZED CHEMICAL DISPOSAL INC. 10680 SILICON AVE. MONTCLAIR CA 91763.

Recommend Actions Taken:

HMIR Historical Reports

Report No:	I-1997090639	**Fed DOT Agency Nm:**	
Report Type:	A hazardous material incident	**Fed DOT Report No:**	
Date of Incident:	07/22/1997	**Report Submit Src:**	Paper
Time of Incident:	0910	**Inc Multiple Rows:**	No
Haz Class Code:	6.1	**Inc Non US State:**	
Hazardous Class:	POISONOUS MATERIALS	**Mode Transport:**	Highway
Commodity Short Nm:	TOXIC LIQUIDS ORGANIC	**Transport Phase:**	IN TRANSIT
Commodity Long Nm:	TOXIC LIQUIDS ORGANIC N.O.S.	**Incident Occrrnce:**	
Trade Name:	METHYLENE BISTHIOCYA	**Mat Ship Approval?:**	No
ID No:	UN2810	**Mat Ship Approv No:**	
Haz Waste Ind:	No	**Undecl Hazmat Ship?:**	No
Haz Waste EPA No:		**Packaging Type:**	Non-Bulk
HMIS Tox Inhalation?:	No	**Packing Group:**	
TIH Hazard Zone:		**Carrier Reporter:**	CONSOLIDATED FREIGHTWAYS CORPORATION OF DELAWARE

Qty Released:	1	**CR Street Name:**	175 LINFIELD DR
Unit of Measure:	Liquid - Gallon	**CR City:**	MENLO PARK
What Failed:	161; ;	**CR State:**	CA
What Failed Desc:	Weld or Seam; ;	**CR Postal Code:**	94025-3750
How Failed Code:	301; ;	**CR Non US State:**	
How Failed Desc:	Abraded; ;	**CR Fed DOT ID:**	0
Failure Cause Code:	517; 519; 501	**CR Hazmat Reg ID:**	
Failure Cause Desc:	Improper Preparation for Transportation; Inadequate Blocking and Bracing; Abrasion	**CR Country:**	US
Ident. Markings:		**Shipper Name:**	SUEZ WTS USA INC.
Cont1 Pkging Type:		**Shipper Street Name:**	7525 NE INDUSTRIAL BLVD
Cont1 Const Mat:		**Shipper City:**	MACON
Cont1 Head Type:		**Shipper State:**	GA
Cont1 Pkg Capacity:	55	**Shipper Postal:**	31216-7727
C1 Capacity UOM:	LGA	**Shipper Non US St:**	
Cont1 Pkg Amt:		**Shipper Country:**	US
C1 Pkg Amt UOM:		**Shipper Waybill:**	253-562444
Cont1 Pkg No:	1	**Ship Hazmat Reg ID:**	
C1 Pkg NO Failed:	1	**Origin City:**	MACON
Cont1 Pkg Mnfctr:	NOT REPORTED BY CARRIER	**Origin State:**	GEORGIA
Cont1 Pkg Mnfct Dt:		**Origin Postal:**	31206
Cont1 Pkg Serial NO:		**Origin Non US St:**	
C1 Pkg Last Test Dt:		**Origin Country:**	US
C1 Test Const Mat:		**Destination City:**	PORT HUENEME
C1 Pkg Dsign Pres.:		**Destination State:**	CALIFORNIA
C1 Dsign Press UOM:		**Destination Postal:**	93041
C1 Pkg Shell Thick:		**Destination Non US:**	
C1 Shell Thick UOM:		**Destination Country:**	US
C1 Head Thickness:		**Cont2 Package Type:**	
C1 Head Thick UOM:		**Cont2 Const Mat:**	
C1 Pkg Srvc Pres.:		**Cont2 Pkg Capacity:**	
C1 Srvc Press UOM:		**Cont2 Capacity UOM:**	
C1 Valve/Device Fail?:	No	**Cont2 Pkg Amount:**	
C1 Device Type:		**Cont2 Pkg Amt UOM:**	
C1 Device Mnfctr:		**Cont2 Pkg No:**	
C1 Device Model:		**Cont2 Pkg No Failed:**	
NRC No:			

RAM Pkg Category:		**Haz NonHosp Public:**	0
RAM Pkg Cert.:	FALSE	**Haz NonHosp Old:**	0
RAM Pkg Cert. NBR:		**Tot Haz Non Hosp Inj:**	0
RAM Nuclide S:		**Total Hazmat Injuries:**	0
RAM Transport Index:		**Evacuation Indicator:**	No
RAM UOM:		**Public Evacuated:**	0
RAM Activity Rpted:		**Employees Evac:**	0
RAM UOM Rpted:		**Total Evacuated:**	0
RAM Activity:		**Total Evacuation Hrs:**	0
RAM Activity UOM:		**Major Artery Closed:**	No
RAM Mat Safety:		**Mjr Artery Hrs Closed:**	0
Spillage Result:	Yes	**Material Involved:**	No
Fire Result:	No	**Estimated Speed:**	0
Explosion Result:	No	**Weather Conditions:**	
Water Sewer Result:	No	**Vehicle Overturn:**	No
Gas Dispersion:	No	**Vehicle Left Roadway:**	No
Environment Damage:	No	**Passenger Aircraft:**	No
No Release Result:	No	**Cargo Baggage:**	
Fire EMS Report:	No	**Ship Non Transport:**	No
Fire EMS EMS Report:		**Ship Air First Flight:**	No
Police Report:	No	**Ship Air Subflight:**	No
Police Report No:		**Ship Init Transport:**	No
In House Cleanup:	No	**Ship Phase Transfer:**	No
Other Cleanup:	No	**Contact Name:**	SAMUEL ALTMAN
Damage > 500:	Yes	**Contact Title:**	FREIGHT OPERATIONS MANAGE
Material Loss:	75	**Contact Business:**	
Carrier Damage:	0	**Contact Street:**	
Property Damage:	0	**Contact City:**	
Response Cost:	0	**Contact State:**	
Remediation Cost:	1500	**Contact Postal:**	
Damage Old Form:	0	**Contact Non US St:**	

Total Damages Amt:	1575	**Contact Country:**	US
Hazmat Fatality:	No	**Inc. Report Prepared:**	
Haz Fatal Employees:	0	**HMIS Serious Incidnt:**	No
Haz Fatal Respndrs:	0	**HMIS Serious Fatality:**	No
Haz Fatal Gen Public:	0	**HMIS Serious Injury:**	No
Tot Hazmat Fatalities:	0	**HMIS Flight Plan:**	No
Non Hazmat Fatality:	No	**HMIS Serious Evacs:**	No
Non Hazmat Fatals:	0	**HMIS Major Artery:**	No
Hazmat Injury:	No	**HMIS Bulk Release:**	No
Haz Hospital Empl:	0	**HMIS Marine Pollutnt:**	No
Haz Hospital Resp:	0	**HMIS Radioactive:**	No
Haz Hosp Gen Public:	0	**HMIS Gen Pkg Type:**	OHMIR.Ref_Container.descr_txt
Haz Hosp Old Form:	0	**HMIS Container Code:**	DRUM PLS
Total Haz Hosp Inj:	0	**HMIS Container Desc:**	Plastic drum
Haz Non Hosp Empl:	0	**HMIS Bulk Incident:**	No
Haz Non Hosp Resp:	0	**Undeclared Shipment:**	No

Description of Events: DOCKMAN WYATT THOMPSON WAS UNLOADING TRAILER 5-0370 X/ATL. HE SAW A PALLET WITH TWO 55 GALLON POLY DRUMS BANDED TO THE PALLET LEAKING. LOOKS LIKE DRUM WAS LEAKING FROM TOP SEAM. CONTAINERIZED CHEMICAL WAS CALLED OUT. HAZARDOUS MATERIAL SPILL CLEANED UP AND DISPOSED OF BY THEM.

Recommend Actions Taken:

HMIR Historical Reports

Report No:	I-1992110527	**Fed DOT Agency Nm:**	
Report Type:	A hazardous material incident	**Fed DOT Report No:**	
Date of Incident:	10/25/1992	**Report Submit Src:**	Paper
Time of Incident:	1530	**Inc Multiple Rows:**	No
Haz Class Code:	6.1	**Inc Non US State:**	
Hazardous Class:	POISONOUS MATERIALS	**Mode Transport:**	Highway
Commodity Short Nm:	POISONOUS LIQUIDS N.O.S.	**Transport Phase:**	IN TRANSIT STORAGE
Commodity Long Nm:	POISONOUS LIQUIDS N.O.S.	**Incident Occrrnce:**	
Trade Name:	BENZOQUINONE	**Mat Ship Approval?:**	No
ID No:	UN2810	**Mat Ship Approv No:**	
Haz Waste Ind:	No	**Undecl Hazmat Ship?:**	No
Haz Waste EPA No:		**Packaging Type:**	Non-Bulk
HMIS Tox Inhalation?:	No	**Packing Group:**	
TIH Hazard Zone:		**Carrier Reporter:**	CONSOLIDATED FREIGHTWAYS CORPORATION OF DELAWARE
Qty Released:	0.046875	**CR Street Name:**	175 LINFIELD DR
Unit of Measure:	Liquid - Gallon	**CR City:**	MENLO PARK
What Failed:	103	**CR State:**	CA
What Failed Desc:	Basic Material	**CR Postal Code:**	94025-3750
How Failed Code:	305	**CR Non US State:**	
How Failed Desc:	Crushed	**CR Fed DOT ID:**	0
Failure Cause Code:	511	**CR Hazmat Reg ID:**	
Failure Cause Desc:	Dropped	**CR Country:**	US
Ident. Markings:		**Shipper Name:**	EIS INC.
Cont1 Pkging Type:		**Shipper Street Name:**	3549 NW YEON AVE
Cont1 Const Mat:		**Shipper City:**	PORTLAND
Cont1 Head Type:		**Shipper State:**	OR
Cont1 Pkg Capacity:		**Shipper Postal:**	97210-1543
C1 Capacity UOM:		**Shipper Non US St:**	
Cont1 Pkg Amt:		**Shipper Country:**	US
C1 Pkg Amt UOM:		**Shipper Waybill:**	815481461
Cont1 Pkg No:	1	**Ship Hazmat Reg ID:**	
C1 Pkg NO Failed:	1	**Origin City:**	PORTLAND
Cont1 Pkg Mnfctr:	NOT REPORTED BY CARRIER	**Origin State:**	OREGON
Cont1 Pkg Mnfct Dt:		**Origin Postal:**	97210
Cont1 Pkg Serial NO:		**Origin Non US St:**	
C1 Pkg Last Test Dt:		**Origin Country:**	US
C1 Test Const Mat:		**Destination City:**	OXNARD
C1 Pkg Dsign Pres.:		**Destination State:**	CALIFORNIA
C1 Dsign Press UOM:		**Destination Postal:**	93030
C1 Pkg Shell Thick:		**Destination Non US:**	
C1 Shell Thick UOM:		**Destination Country:**	US
C1 Head Thickness:		**Cont2 Package Type:**	
C1 Head Thick UOM:		**Cont2 Const Mat:**	

C1 Pkg Srvc Pres.:		***Cont2 Pkg Capacity:***	
C1 Srvc Press UOM:		***Cont2 Capacity UOM:***	
C1 Valve/Device Fail?:	No	***Cont2 Pkg Amount:***	
C1 Device Type:		***Cont2 Pkg Amt UOM:***	
C1 Device Mnfctr:		***Cont2 Pkg No:***	1
C1 Device Model:		***Cont2 Pkg No Failed:***	1
NRC No:			
RAM Pkg Category:		***Haz NonHosp Public:***	0
RAM Pkg Cert.:	FALSE	***Haz NonHosp Old:***	0
RAM Pkg Cert. NBR:		***Tot Haz Non Hosp Inj:***	0
RAM Nuclide S:		***Total Hazmat Injuries:***	0
RAM Transport Index:		***Evacuation Indicator:***	Yes
RAM UOM:		***Public Evacuated:***	0
RAM Activity Rpted:		***Employees Evac:***	0
RAM UOM Rpted:		***Total Evacuated:***	2
RAM Activity:		***Total Evacuation Hrs:***	0
RAM Activity UOM:		***Major Artery Closed:***	No
RAM Mat Safety:		***Mjr Artery Hrs Closed:***	0
Spillage Result:	Yes	***Material Involved:***	No
Fire Result:	No	***Estimated Speed:***	0
Explosion Result:	No	***Weather Conditions:***	
Water Sewer Result:	No	***Vehicle Overturn:***	No
Gas Dispersion:	No	***Vehicle Left Roadway:***	No
Environment Damage:	No	***Passenger Aircraft:***	No
No Release Result:	No	***Cargo Baggage:***	
Fire EMS Report:	No	***Ship Non Transport:***	No
Fire EMS EMS Report:		***Ship Air First Flight:***	No
Police Report:	No	***Ship Air Subflight:***	No
Police Report No:		***Ship Init Transport:***	No
In House Cleanup:	No	***Ship Phase Transfer:***	No
Other Cleanup:	No	***Contact Name:***	C. A. CALDWELL
Damage > 500:	No	***Contact Title:***	FREIGHT OPERATIONS MANAGR
Material Loss:	50	***Contact Business:***	
Carrier Damage:	0	***Contact Street:***	
Property Damage:	0	***Contact City:***	
Response Cost:	0	***Contact State:***	
Remediation Cost:	10	***Contact Postal:***	
Damage Old Form:	0	***Contact Non US St:***	
Total Damages Amt:	60	***Contact Country:***	US
Hazmat Fatality:	No	***Inc. Report Prepared:***	
Haz Fatal Employees:	0	***HMIS Serious Incidnt:***	No
Haz Fatal Respndrs:	0	***HMIS Serious Fatality:***	No
Haz Fatal Gen Public:	0	***HMIS Serious Injury:***	No
Tot Hazmat Fatalities:	0	***HMIS Flight Plan:***	No
Non Hazmat Fatality:	No	***HMIS Serious Evacs:***	Yes
Non Hazmat Fatals:	0	***HMIS Major Artery:***	No
Hazmat Injury:	No	***HMIS Bulk Release:***	No
Haz Hospital Empl:	0	***HMIS Marine Pollutnt:***	No
Haz Hospital Resp:	0	***HMIS Radioactive:***	No
Haz Hosp Gen Public:	0	***HMIS Gen Pkg Type:***	OHMIR.Ref_Container.descr_txt
Haz Hosp Old Form:	0	***HMIS Container Code:***	BOX FBR
Total Haz Hosp Inj:	0	***HMIS Container Desc:***	Fiberboard box or carton
Haz Non Hosp Empl:	0	***HMIS Bulk Incident:***	No
Haz Non Hosp Resp:	0	***Undeclared Shipment:***	No

Description of Events: DISCOVERED A SMALL AMOUNT OF LIQUID 4 TO 6 OUNCES HAD SPILLED OUT OF A CARTON AT THE 320 BAY ON THE INBOUND DOCK. EVACUATED 2 PEOPLE FROM THE AREA. PUT DOWN QUIK-SORB TO CONTAIN SPILL. PUT LEAKING CARTON IN QUIK SORB INTO A 35 GALLON PLASTIC CONTAINER. RETURNED SHIPMENT TO SHIPPER FOR DISPOSAL.

Recommend Actions Taken:

HMIR Historical Reports

Report No:	I-1991010457	***Fed DOT Agency Nm:***	
Report Type:	A hazardous material incident	***Fed DOT Report No:***	
Date of Incident:	12/07/1990	***Report Submit Src:***	Paper
Time of Incident:	1430	***Inc Multiple Rows:***	No
Haz Class Code:	3	***Inc Non US State:***	

Map Key	Number of Records	Direction	Distance (mi/ft)	Elev/Diff (ft)	Site	DB

Hazardous Class:	FLAMMABLE - COMBUSTIBLE LIQUID	**Mode Transport:**	Highway
Commodity Short Nm:	DENATURED ALCOHOL	**Transport Phase:**	UNLOADING
Commodity Long Nm:	DENATURED ALCOHOL	**Incident Occrrnce:**	
Trade Name:	*REL AMT BY OHMT DIR	**Mat Ship Approval?:**	No
ID No:	NA1986	**Mat Ship Approv No:**	
Haz Waste Ind:	No	**Undecl Hazmat Ship?:**	No
Haz Waste EPA No:		**Packaging Type:**	Non-Bulk
HMIS Tox Inhalation?:	No	**Packing Group:**	
TIH Hazard Zone:		**Carrier Reporter:**	CONSOLIDATED FREIGHTWAYS CORPORATION OF DELAWARE
Qty Released:	1	**CR Street Name:**	175 LINFIELD DR
Unit of Measure:	Liquid - Gallon	**CR City:**	MENLO PARK
What Failed:		**CR State:**	CA
What Failed Desc:		**CR Postal Code:**	94025-3750
How Failed Code:	309	**CR Non US State:**	
How Failed Desc:	Punctured	**CR Fed DOT ID:**	0
Failure Cause Code:		**CR Hazmat Reg ID:**	
Failure Cause Desc:		**CR Country:**	US
Ident. Markings:		**Shipper Name:**	SPECTRUM LABORATORY PRODUCTS INC.
Cont1 Pkging Type:		**Shipper Street Name:**	14422 S SAN PEDRO ST
Cont1 Const Mat:		**Shipper City:**	GARDENA
Cont1 Head Type:		**Shipper State:**	CA
Cont1 Pkg Capacity:	10	**Shipper Postal:**	90248-2027
C1 Capacity UOM:	LGA	**Shipper Non US St:**	
Cont1 Pkg Amt:		**Shipper Country:**	US
C1 Pkg Amt UOM:		**Shipper Waybill:**	PRO #541-720432
Cont1 Pkg No:	1	**Ship Hazmat Reg ID:**	
C1 Pkg NO Failed:	1	**Origin City:**	GARDENA
Cont1 Pkg Mnfctr:	NOT REPORTED BY CARRIER	**Origin State:**	CALIFORNIA
Cont1 Pkg Mnfct Dt:		**Origin Postal:**	90248
Cont1 Pkg Serial NO:		**Origin Non US St:**	
C1 Pkg Last Test Dt:		**Origin Country:**	US
C1 Test Const Mat:		**Destination City:**	NEW BRUNSWICK
C1 Pkg Dsign Pres.:		**Destination State:**	NEW JERSEY
C1 Dsign Press UOM:		**Destination Postal:**	08901
C1 Pkg Shell Thick:		**Destination Non US:**	
C1 Shell Thick UOM:		**Destination Country:**	US
C1 Head Thickness:		**Cont2 Package Type:**	
C1 Head Thick UOM:		**Cont2 Const Mat:**	
C1 Pkg Srvc Pres.:		**Cont2 Pkg Capacity:**	1
C1 Srvc Press UOM:		**Cont2 Capacity UOM:**	LGA
C1 Valve/Device Fail?:	No	**Cont2 Pkg Amount:**	
C1 Device Type:		**Cont2 Pkg Amt UOM:**	
C1 Device Mnfctr:		**Cont2 Pkg No:**	10
C1 Device Model:		**Cont2 Pkg No Failed:**	1
NRC No:			

RAM Pkg Category:		**Haz NonHosp Public:**	0
RAM Pkg Cert.:	FALSE	**Haz NonHosp Old:**	0
RAM Pkg Cert. NBR:		**Tot Haz Non Hosp Inj:**	0
RAM Nuclide S:		**Total Hazmat Injuries:**	0
RAM Transport Index:		**Evacuation Indicator:**	No
RAM UOM:		**Public Evacuated:**	0
RAM Activity Rpted:		**Employees Evac:**	0
RAM UOM Rpted:		**Total Evacuated:**	0
RAM Activity:		**Total Evacuation Hrs:**	0
RAM Activity UOM:		**Major Artery Closed:**	No
RAM Mat Safety:		**Mjr Artery Hrs Closed:**	0
Spillage Result:	Yes	**Material Involved:**	No
Fire Result:	No	**Estimated Speed:**	0
Explosion Result:	No	**Weather Conditions:**	
Water Sewer Result:	No	**Vehicle Overturn:**	No
Gas Dispersion:	No	**Vehicle Left Roadway:**	No
Environment Damage:	No	**Passenger Aircraft:**	No
No Release Result:	No	**Cargo Baggage:**	
Fire EMS Report:	No	**Ship Non Transport:**	No
Fire EMS EMS Report:		**Ship Air First Flight:**	No
Police Report:	No	**Ship Air Subflight:**	No
Police Report No:		**Ship Init Transport:**	No

In House Cleanup:	No	**Ship Phase Transfer:**	No
Other Cleanup:	No	**Contact Name:**	TIM SAVAGE
Damage > 500:	Yes	**Contact Title:**	DOCK SUPERVISOR
Material Loss:	1000	**Contact Business:**	
Carrier Damage:	0	**Contact Street:**	
Property Damage:	0	**Contact City:**	
Response Cost:	0	**Contact State:**	
Remediation Cost:	1500	**Contact Postal:**	
Damage Old Form:	0	**Contact Non US St:**	
Total Damages Amt:	2500	**Contact Country:**	US
Hazmat Fatality:	No	**Inc. Report Prepared:**	
Haz Fatal Employees:	0	**HMIS Serious Incidnt:**	No
Haz Fatal Respndrs:	0	**HMIS Serious Fatality:**	No
Haz Fatal Gen Public:	0	**HMIS Serious Injury:**	No
Tot Hazmat Fatalities:	0	**HMIS Flight Plan:**	No
Non Hazmat Fatality:	No	**HMIS Serious Evacs:**	No
Non Hazmat Fatals:	0	**HMIS Major Artery:**	No
Hazmat Injury:	No	**HMIS Bulk Release:**	No
Haz Hospital Empl:	0	**HMIS Marine Pollutnt:**	No
Haz Hospital Resp:	0	**HMIS Radioactive:**	No
Haz Hosp Gen Public:	0	**HMIS Gen Pkg Type:**	OHMIR.Ref_Container.descr_txt
Haz Hosp Old Form:	0	**HMIS Container Code:**	BOX FBR
Total Haz Hosp Inj:	0	**HMIS Container Desc:**	Fiberboard box or carton
Haz Non Hosp Empl:	0	**HMIS Bulk Incident:**	No
Haz Non Hosp Resp:	0	**Undeclared Shipment:**	No

Description of Events: EMPLOYEE TRIED TO SQUARE SKID UP BY USING TOWMOTOR. THE ONE PUNCTURED BOX WAS SLIGHTLY OVER HANGING. EMPLOYEE'S BOOM OF FORKS HE STRUCK BOX CAUSING PUNCTURE. WHEN DISCOVERED PLACED ABSORBENT AROUND SPILL REMOVED PUNCTURED BOX FROM SKID AND VACATED AREA. THEN CALLED HAZ. MATERIAL TEAM. EMPLOYEE WAS GIVEN DISCIPLINE AND OTHER EMPLOYEE'S WERE AGAIN INSTRUCTED ON PROPER HANDLING OF HAZ. MATERIAL. HAZ. MATERIAL WHEN PUT ON PALLETS SHOULD BE MADE AWARE NOT WITH ANY PROTRUDING PARTS.

Recommend Actions Taken:

HMIR Historical Reports

Report No:	E-2005060149	**Fed DOT Agency Nm:**	
Report Type:	A hazardous material incident	**Fed DOT Report No:**	
Date of Incident:	05/27/2005	**Report Submit Src:**	Web
Time of Incident:	0113	**Inc Multiple Rows:**	No
Haz Class Code:	9	**Inc Non US State:**	
Hazardous Class:	MISCELLANEOUS HAZARDOUS MATERIAL	**Mode Transport:**	Highway
Commodity Short Nm:	ENVIRONMENTALLY HAZARDOU	**Transport Phase:**	IN TRANSIT
Commodity Long Nm:	ENVIRONMENTALLY HAZARDOUS SUBSTANCES SOLID N.O.S.	**Incident Occrrnce:**	
Trade Name:	Ferrous Sulphate	**Mat Ship Approval?:**	No
ID No:	UN3077	**Mat Ship Approv No:**	
Haz Waste Ind:	No	**Undecl Hazmat Ship?:**	No
Haz Waste EPA No:		**Packaging Type:**	IBC
HMIS Tox Inhalation?:	No	**Packing Group:**	III
TIH Hazard Zone:		**Carrier Reporter:**	KNIGHT-SWIFT TRANSPORTATION HOLDINGS INC.
Qty Released:	30	**CR Street Name:**	2200 S 75TH AVE
Unit of Measure:	Solid - Pound	**CR City:**	PHOENIX
What Failed:	103	**CR State:**	AZ
What Failed Desc:	Basic Material	**CR Postal Code:**	85043-7410
How Failed Code:	308	**CR Non US State:**	
How Failed Desc:	Leaked	**CR Fed DOT ID:**	54283
Failure Cause Code:	501	**CR Hazmat Reg ID:**	
Failure Cause Desc:	Abrasion	**CR Country:**	US
Ident. Markings:		**Shipper Name:**	DAVIS WIRE CORPORATION
Cont1 Pkging Type:	IBC	**Shipper Street Name:**	5555 IRWINDALE AVE
Cont1 Const Mat:	Plastic	**Shipper City:**	IRWINDALE
Cont1 Head Type:		**Shipper State:**	CA
Cont1 Pkg Capacity:	2700	**Shipper Postal:**	91706-2046
C1 Capacity UOM:	SLB	**Shipper Non US St:**	
Cont1 Pkg Amt:	2700	**Shipper Country:**	US
C1 Pkg Amt UOM:	SLB	**Shipper Waybill:**	4-67353
Cont1 Pkg No:	17	**Ship Hazmat Reg ID:**	

Map Key	Number of Records	Direction	Distance (mi/ft)	Elev/Diff (ft)	Site	DB

C1 Pkg NO Failed:	11	**Origin City:**	IRWINDALE
Cont1 Pkg Mnfctr:		**Origin State:**	CALIFORNIA
Cont1 Pkg Mnfct Dt:		**Origin Postal:**	91706
Cont1 Pkg Serial NO:		**Origin Non US St:**	
C1 Pkg Last Test Dt:		**Origin Country:**	US
C1 Test Const Mat:	Plastic	**Destination City:**	UNKNOWN
C1 Pkg Dsign Pres.:		**Destination State:**	IDAHO
C1 Dsign Press UOM:		**Destination Postal:**	UNKNOWN
C1 Pkg Shell Thick:		**Destination Non US:**	
C1 Shell Thick UOM:		**Destination Country:**	US
C1 Head Thickness:		**Cont2 Package Type:**	
C1 Head Thick UOM:		**Cont2 Const Mat:**	
C1 Pkg Srvc Pres.:		**Cont2 Pkg Capacity:**	
C1 Srvc Press UOM:		**Cont2 Capacity UOM:**	
C1 Valve/Device Fail?:	No	**Cont2 Pkg Amount:**	
C1 Device Type:		**Cont2 Pkg Amt UOM:**	
C1 Device Mnfctr:		**Cont2 Pkg No:**	
C1 Device Model:		**Cont2 Pkg No Failed:**	
NRC No:			

RAM Pkg Category:		**Haz NonHosp Public:**	0
RAM Pkg Cert.:	FALSE	**Haz NonHosp Old:**	0
RAM Pkg Cert. NBR:		**Tot Haz Non Hosp Inj:**	0
RAM Nuclide S:		**Total Hazmat Injuries:**	0
RAM Transport Index:		**Evacuation Indicator:**	No
RAM UOM:		**Public Evacuated:**	0
RAM Activity Rpted:		**Employees Evac:**	0
RAM UOM Rpted:		**Total Evacuated:**	0
RAM Activity:	0	**Total Evacuation Hrs:**	0
RAM Activity UOM:		**Major Artery Closed:**	No
RAM Mat Safety:		**Mjr Artery Hrs Closed:**	0
Spillage Result:	Yes	**Material Involved:**	No
Fire Result:	No	**Estimated Speed:**	0
Explosion Result:	No	**Weather Conditions:**	
Water Sewer Result:	No	**Vehicle Overturn:**	No
Gas Dispersion:	No	**Vehicle Left Roadway:**	No
Environment Damage:	No	**Passenger Aircraft:**	No
No Release Result:	No	**Cargo Baggage:**	
Fire EMS Report:	No	**Ship Non Transport:**	No
Fire EMS EMS Report:		**Ship Air First Flight:**	No
Police Report:	No	**Ship Air Subflight:**	No
Police Report No:		**Ship Init Transport:**	No
In House Cleanup:	No	**Ship Phase Transfer:**	No
Other Cleanup:	Yes	**Contact Name:**	CAMRE RICHTER
Damage > 500:	Yes	**Contact Title:**	ENVIROMENTAL CONSULTANT
Material Loss:	0	**Contact Business:**	Emergency Response And Trainig Solutions
Carrier Damage:	0	**Contact Street:**	3201 Enterprise Parkway Suite 330
Property Damage:	0	**Contact City:**	BEACHWOOD
Response Cost:	3500	**Contact State:**	OH
Remediation Cost:	0	**Contact Postal:**	44122
Damage Old Form:	0	**Contact Non US St:**	
Total Damages Amt:	3500	**Contact Country:**	US
Hazmat Fatality:	No	**Inc. Report Prepared:**	Other-Enviromental consultant
Haz Fatal Employees:	0	**HMIS Serious Incidnt:**	No
Haz Fatal Respndrs:	0	**HMIS Serious Fatality:**	No
Haz Fatal Gen Public:	0	**HMIS Serious Injury:**	No
Tot Hazmat Fatalities:	0	**HMIS Flight Plan:**	No
Non Hazmat Fatality:	No	**HMIS Serious Evacs:**	No
Non Hazmat Fatals:	0	**HMIS Major Artery:**	No
Hazmat Injury:	No	**HMIS Bulk Release:**	No
Haz Hospital Empl:	0	**HMIS Marine Pollutnt:**	No
Haz Hospital Resp:	0	**HMIS Radioactive:**	No
Haz Hosp Gen Public:	0	**HMIS Gen Pkg Type:**	OHMIR.Ref_Container.descr_txt
Haz Hosp Old Form:	0	**HMIS Container Code:**	CONT IBC
Total Haz Hosp Inj:	0	**HMIS Container Desc:**	Container no IBC type given
Haz Non Hosp Empl:	0	**HMIS Bulk Incident:**	No
Haz Non Hosp Resp:	0	**Undeclared Shipment:**	No

Description of Events: 11 of 17 IBC sacks developed small leaks due to improper packaging. on 5/27/05 leak was discovered in Mira loma CA. while in route.Moisture had contacted material and solution of water and material leaked into trailer. PSC was

contracted to over pack sacks with poly bags and clean free material from trailer.PCS reloaded trailer. On 5/29/05 material again leaked from bags due to moisture and solution escaped through pin holes in bags created during transit. Universal enviromental Services was contracted to remove IBC sacks into poly lined roll-off truck.The trailer floor and asphalt pavement were decontaminated and waste generated was containerized for transportation and disposal.

Recommend Actions Taken:

HMIR Historical Reports

Report No:	I-1992050469	***Fed DOT Agency Nm:***	
Report Type:	A hazardous material incident	***Fed DOT Report No:***	
Date of Incident:	04/27/1992	***Report Submit Src:***	Paper
Time of Incident:	1500	***Inc Multiple Rows:***	No
Haz Class Code:	6.1	***Inc Non US State:***	
Hazardous Class:	POISONOUS MATERIALS	***Mode Transport:***	Highway
Commodity Short Nm:	LEAD COMPOUNDS SOLUBLE	***Transport Phase:***	UNLOADING
Commodity Long Nm:	LEAD COMPOUNDS SOLUBLE N.O.S.	***Incident Occrrnce:***	
Trade Name:	SILICATE WHITE LEAD	***Mat Ship Approval?:***	No
ID No:	UN2291	***Mat Ship Approv No:***	
Haz Waste Ind:	No	***Undecl Hazmat Ship?:***	No
Haz Waste EPA No:		***Packaging Type:***	Non-Bulk
HMIS Tox Inhalation?:	No	***Packing Group:***	
TIH Hazard Zone:		***Carrier Reporter:***	CONSOLIDATED FREIGHTWAYS CORPORATION OF DELAWARE
Qty Released:	1	***CR Street Name:***	175 LINFIELD DR
Unit of Measure:	Solid - Pound	***CR City:***	MENLO PARK
What Failed:	103	***CR State:***	CA
What Failed Desc:	Basic Material	***CR Postal Code:***	94025-3750
How Failed Code:	310	***CR Non US State:***	
How Failed Desc:	Ripped or Torn	***CR Fed DOT ID:***	0
Failure Cause Code:	517	***CR Hazmat Reg ID:***	
Failure Cause Desc:	Improper Preparation for Transportation	***CR Country:***	US
Ident. Markings:		***Shipper Name:***	EAGLEPICHER TECHNOLOGIES LLC
Cont1 Pkging Type:		***Shipper Street Name:***	1215 W C ST
Cont1 Const Mat:		***Shipper City:***	JOPLIN
Cont1 Head Type:		***Shipper State:***	MO
Cont1 Pkg Capacity:	50	***Shipper Postal:***	64801-2816
C1 Capacity UOM:	SLB	***Shipper Non US St:***	
Cont1 Pkg Amt:		***Shipper Country:***	US
C1 Pkg Amt UOM:		***Shipper Waybill:***	457-540506
Cont1 Pkg No:	200	***Ship Hazmat Reg ID:***	
C1 Pkg NO Failed:	1	***Origin City:***	JOPLIN
Cont1 Pkg Mnfctr:	NOT REPORTED BY CARRIER	***Origin State:***	MISSOURI
Cont1 Pkg Mnfct Dt:		***Origin Postal:***	64802
Cont1 Pkg Serial NO:		***Origin Non US St:***	
C1 Pkg Last Test Dt:		***Origin Country:***	US
C1 Test Const Mat:		***Destination City:***	COMPTON
C1 Pkg Dsign Pres.:		***Destination State:***	CALIFORNIA
C1 Dsign Press UOM:		***Destination Postal:***	90221
C1 Pkg Shell Thick:		***Destination Non US:***	
C1 Shell Thick UOM:		***Destination Country:***	US
C1 Head Thickness:		***Cont2 Package Type:***	
C1 Head Thick UOM:		***Cont2 Const Mat:***	
C1 Pkg Srvc Pres.:		***Cont2 Pkg Capacity:***	
C1 Srvc Press UOM:		***Cont2 Capacity UOM:***	
C1 Valve/Device Fail?:	No	***Cont2 Pkg Amount:***	
C1 Device Type:		***Cont2 Pkg Amt UOM:***	
C1 Device Mnfctr:		***Cont2 Pkg No:***	
C1 Device Model:		***Cont2 Pkg No Failed:***	
NRC No:			

RAM Pkg Category:		***Haz NonHosp Public:***	0
RAM Pkg Cert.:	FALSE	***Haz NonHosp Old:***	0
RAM Pkg Cert. NBR:		***Tot Haz Non Hosp Inj:***	0
RAM Nuclide S:		***Total Hazmat Injuries:***	0
RAM Transport Index:		***Evacuation Indicator:***	No
RAM UOM:		***Public Evacuated:***	0
RAM Activity Rpted:		***Employees Evac:***	0

Map Key	Number of Records	Direction	Distance (mi/ft)	Elev/Diff (ft)	Site	DB

RAM UOM Rpted:		**Total Evacuated:**	0
RAM Activity:		**Total Evacuation Hrs:**	0
RAM Activity UOM:		**Major Artery Closed:**	No
RAM Mat Safety:		**Mjr Artery Hrs Closed:**	0
Spillage Result:	Yes	**Material Involved:**	No
Fire Result:	No	**Estimated Speed:**	0
Explosion Result:	No	**Weather Conditions:**	
Water Sewer Result:	No	**Vehicle Overturn:**	No
Gas Dispersion:	No	**Vehicle Left Roadway:**	No
Environment Damage:	No	**Passenger Aircraft:**	No
No Release Result:	No	**Cargo Baggage:**	
Fire EMS Report:	No	**Ship Non Transport:**	No
Fire EMS EMS Report:		**Ship Air First Flight:**	No
Police Report:	No	**Ship Air Subflight:**	No
Police Report No:		**Ship Init Transport:**	No
In House Cleanup:	No	**Ship Phase Transfer:**	No
Other Cleanup:	No	**Contact Name:**	MICHAEL SCHUMM
Damage > 500:	No	**Contact Title:**	FREIGHT OPERATIONS MANAGR
Material Loss:	0	**Contact Business:**	
Carrier Damage:	0	**Contact Street:**	
Property Damage:	0	**Contact City:**	
Response Cost:	0	**Contact State:**	
Remediation Cost:	0	**Contact Postal:**	
Damage Old Form:	0	**Contact Non US St:**	
Total Damages Amt:	0	**Contact Country:**	US
Hazmat Fatality:	No	**Inc. Report Prepared:**	
Haz Fatal Employees:	0	**HMIS Serious Incidnt:**	No
Haz Fatal Respndrs:	0	**HMIS Serious Fatality:**	No
Haz Fatal Gen Public:	0	**HMIS Serious Injury:**	No
Tot Hazmat Fatalities:	0	**HMIS Flight Plan:**	No
Non Hazmat Fatality:	No	**HMIS Serious Evacs:**	No
Non Hazmat Fatals:	0	**HMIS Major Artery:**	No
Hazmat Injury:	No	**HMIS Bulk Release:**	No
Haz Hospital Empl:	0	**HMIS Marine Pollutnt:**	No
Haz Hospital Resp:	0	**HMIS Radioactive:**	No
Haz Hosp Gen Public:	0	**HMIS Gen Pkg Type:**	OHMIR.Ref_Container.descr_txt
Haz Hosp Old Form:	0	**HMIS Container Code:**	BAG PPR
Total Haz Hosp Inj:	0	**HMIS Container Desc:**	Paper bag (cont1 for solid materials)
Haz Non Hosp Empl:	0	**HMIS Bulk Incident:**	No
Haz Non Hosp Resp:	0	**Undeclared Shipment:**	No

Description of Events: UPON OPENING THE TRAILER A WHITE SUBSTANCE WAS NOTED ON THE REAR OF THE TRAILER. THE BILL REFLECTED HAZARDOUS MATERIAL. THE TRAILER WAS CLOSED AND RELEASED TO UNOCCUPIED EAST END OF DOCK DOOR 431. CONTACTED CHEMTREC REQUESTED MSDS. WHILE WAITING FOR MSDS ATM MADE CONTACT WITH CONTAINERIZED CHEMICAL PRODUCT WAS CLEANED UP AND RECOOPED DAMAGED FREIGHT AND FORWARDED TO DESTINATION TERMINAL.

Recommend Actions Taken:

HMIR Historical Reports

Report No:	I-1993050611	**Fed DOT Agency Nm:**	
Report Type:	A hazardous material incident	**Fed DOT Report No:**	
Date of Incident:	04/29/1993	**Report Submit Src:**	Paper
Time of Incident:	1230	**Inc Multiple Rows:**	No
Haz Class Code:	3	**Inc Non US State:**	
Hazardous Class:	FLAMMABLE - COMBUSTIBLE LIQUID	**Mode Transport:**	Highway
Commodity Short Nm:	METHANOL	**Transport Phase:**	UNLOADING
Commodity Long Nm:	METHANOL	**Incident Occrrnce:**	
Trade Name:	METHOL ALCOHOL	**Mat Ship Approval?:**	No
ID No:	UN1230	**Mat Ship Approv No:**	
Haz Waste Ind:	No	**Undecl Hazmat Ship?:**	No
Haz Waste EPA No:		**Packaging Type:**	Non-Bulk
HMIS Tox Inhalation?:	No	**Packing Group:**	
TIH Hazard Zone:		**Carrier Reporter:**	CONSOLIDATED FREIGHTWAYS CORPORATION OF DELAWARE
Qty Released:	0.25	**CR Street Name:**	175 LINFIELD DR
Unit of Measure:	Liquid - Gallon	**CR City:**	MENLO PARK
What Failed:		**CR State:**	CA
What Failed Desc:		**CR Postal Code:**	94025-3750

How Failed Code:	309	**CR Non US State:**	
How Failed Desc:	Punctured	**CR Fed DOT ID:**	0
Failure Cause Code:		**CR Hazmat Reg ID:**	
Failure Cause Desc:		**CR Country:**	US
Ident. Markings:		**Shipper Name:**	HOC INDUSTRIES INC.
Cont1 Pkging Type:		**Shipper Street Name:**	3511 N OHIO ST
Cont1 Const Mat:		**Shipper City:**	WICHITA
Cont1 Head Type:		**Shipper State:**	KS
Cont1 Pkg Capacity:	5.8750	**Shipper Postal:**	67219-3721
C1 Capacity UOM:	LGA	**Shipper Non US St:**	
Cont1 Pkg Amt:		**Shipper Country:**	US
C1 Pkg Amt UOM:		**Shipper Waybill:**	593-081484
Cont1 Pkg No:	10	**Ship Hazmat Reg ID:**	
C1 Pkg NO Failed:	1	**Origin City:**	WICHITA
Cont1 Pkg Mnfctr:	NOT REPORTED BY CARRIER	**Origin State:**	KANSAS
Cont1 Pkg Mnfct Dt:		**Origin Postal:**	67219
Cont1 Pkg Serial NO:		**Origin Non US St:**	
C1 Pkg Last Test Dt:		**Origin Country:**	US
C1 Test Const Mat:		**Destination City:**	REDONDO BEACH
C1 Pkg Dsign Pres.:		**Destination State:**	CALIFORNIA
C1 Dsign Press UOM:		**Destination Postal:**	90278
C1 Pkg Shell Thick:		**Destination Non US:**	
C1 Shell Thick UOM:		**Destination Country:**	US
C1 Head Thickness:		**Cont2 Package Type:**	
C1 Head Thick UOM:		**Cont2 Const Mat:**	
C1 Pkg Srvc Pres.:		**Cont2 Pkg Capacity:**	1
C1 Srvc Press UOM:		**Cont2 Capacity UOM:**	LGA
C1 Valve/Device Fail?:	No	**Cont2 Pkg Amount:**	
C1 Device Type:		**Cont2 Pkg Amt UOM:**	
C1 Device Mnfctr:		**Cont2 Pkg No:**	50
C1 Device Model:		**Cont2 Pkg No Failed:**	1
NRC No:			

RAM Pkg Category:		**Haz NonHosp Public:**	0
RAM Pkg Cert.:	FALSE	**Haz NonHosp Old:**	0
RAM Pkg Cert. NBR:		**Tot Haz Non Hosp Inj:**	0
RAM Nuclide S:		**Total Hazmat Injuries:**	0
RAM Transport Index:		**Evacuation Indicator:**	No
RAM UOM:		**Public Evacuated:**	0
RAM Activity Rpted:		**Employees Evac:**	0
RAM UOM Rpted:		**Total Evacuated:**	0
RAM Activity:		**Total Evacuation Hrs:**	0
RAM Activity UOM:		**Major Artery Closed:**	No
RAM Mat Safety:		**Mjr Artery Hrs Closed:**	0
Spillage Result:	Yes	**Material Involved:**	No
Fire Result:	No	**Estimated Speed:**	0
Explosion Result:	No	**Weather Conditions:**	
Water Sewer Result:	No	**Vehicle Overturn:**	No
Gas Dispersion:	No	**Vehicle Left Roadway:**	No
Environment Damage:	No	**Passenger Aircraft:**	No
No Release Result:	No	**Cargo Baggage:**	
Fire EMS Report:	No	**Ship Non Transport:**	No
Fire EMS EMS Report:		**Ship Air First Flight:**	No
Police Report:	No	**Ship Air Subflight:**	No
Police Report No:		**Ship Init Transport:**	No
In House Cleanup:	No	**Ship Phase Transfer:**	No
Other Cleanup:	No	**Contact Name:**	DALE GREIMAN
Damage > 500:	No	**Contact Title:**	FOM
Material Loss:	20	**Contact Business:**	
Carrier Damage:	0	**Contact Street:**	
Property Damage:	0	**Contact City:**	
Response Cost:	0	**Contact State:**	
Remediation Cost:	0	**Contact Postal:**	
Damage Old Form:	0	**Contact Non US St:**	
Total Damages Amt:	20	**Contact Country:**	US
Hazmat Fatality:	No	**Inc. Report Prepared:**	
Haz Fatal Employees:	0	**HMIS Serious Incidnt:**	No
Haz Fatal Respndrs:	0	**HMIS Serious Fatality:**	No
Haz Fatal Gen Public:	0	**HMIS Serious Injury:**	No

Tot Hazmat Fatalities:	0	**HMIS Flight Plan:**	No
Non Hazmat Fatality:	No	**HMIS Serious Evacs:**	No
Non Hazmat Fatals:	0	**HMIS Major Artery:**	No
Hazmat Injury:	No	**HMIS Bulk Release:**	No
Haz Hospital Empl:	0	**HMIS Marine Pollutnt:**	No
Haz Hospital Resp:	0	**HMIS Radioactive:**	No
Haz Hosp Gen Public:	0	**HMIS Gen Pkg Type:**	OHMIR.Ref_Container.descr_txt
Haz Hosp Old Form:	0	**HMIS Container Code:**	BOX FBR
Total Haz Hosp Inj:	0	**HMIS Container Desc:**	Fiberboard box or carton
Haz Non Hosp Empl:	0	**HMIS Bulk Incident:**	No
Haz Non Hosp Resp:	0	**Undeclared Shipment:**	No

Description of Events: A ONE GALLON CONTAINER WAS PUNCTURED IN HE 342 BAY BY J. BEBER WHILE UNLOADING WITH A FORKLIFT. SHIPMENT CLEANED UP AND RECOOPED AND SENT ON TO DESTINATION.

Recommend Actions Taken:

HMIR Historical Reports

Report No:	I-1990060411	**Fed DOT Agency Nm:**	
Report Type:	A hazardous material incident	**Fed DOT Report No:**	
Date of Incident:	05/17/1990	**Report Submit Src:**	Paper
Time of Incident:	0030	**Inc Multiple Rows:**	No
Haz Class Code:	8	**Inc Non US State:**	
Hazardous Class:	CORROSIVE MATERIAL	**Mode Transport:**	Highway
Commodity Short Nm:	CORROSIVE LIQUIDS N.O.S.	**Transport Phase:**	LOADING
Commodity Long Nm:	CORROSIVE LIQUIDS N.O.S.	**Incident Occrrnce:**	
Trade Name:	CORROS MATERIAL	**Mat Ship Approval?:**	No
ID No:	UN1760	**Mat Ship Approv No:**	
Haz Waste Ind:	No	**Undecl Hazmat Ship?:**	No
Haz Waste EPA No:		**Packaging Type:**	Non-Bulk
HMIS Tox Inhalation?:	No	**Packing Group:**	
TIH Hazard Zone:		**Carrier Reporter:**	CONSOLIDATED FREIGHTWAYS CORPORATION OF DELAWARE
Qty Released:	14	**CR Street Name:**	175 LINFIELD DR
Unit of Measure:	Liquid - Gallon	**CR City:**	MENLO PARK
What Failed:		**CR State:**	CA
What Failed Desc:		**CR Postal Code:**	94025-3750
How Failed Code:	309	**CR Non US State:**	
How Failed Desc:	Punctured	**CR Fed DOT ID:**	0
Failure Cause Code:		**CR Hazmat Reg ID:**	
Failure Cause Desc:		**CR Country:**	US
Ident. Markings:		**Shipper Name:**	BAXTER HEALTHCARE CORPORATION
Cont1 Pkging Type:		**Shipper Street Name:**	17111 RED HILL AVE
Cont1 Const Mat:		**Shipper City:**	IRVINE
Cont1 Head Type:		**Shipper State:**	CA
Cont1 Pkg Capacity:	15	**Shipper Postal:**	92614-5607
C1 Capacity UOM:	LGA	**Shipper Non US St:**	
Cont1 Pkg Amt:		**Shipper Country:**	US
C1 Pkg Amt UOM:		**Shipper Waybill:**	717927140
Cont1 Pkg No:	1	**Ship Hazmat Reg ID:**	
C1 Pkg NO Failed:	1	**Origin City:**	IRVINE
Cont1 Pkg Mnfctr:	NOT REPORTED BY CARRIER	**Origin State:**	CALIFORNIA
Cont1 Pkg Mnfct Dt:		**Origin Postal:**	
Cont1 Pkg Serial NO:		**Origin Non US St:**	
C1 Pkg Last Test Dt:		**Origin Country:**	US
C1 Test Const Mat:		**Destination City:**	LANSING
C1 Pkg Dsign Pres.:		**Destination State:**	MICHIGAN
C1 Dsign Press UOM:		**Destination Postal:**	48906
C1 Pkg Shell Thick:		**Destination Non US:**	
C1 Shell Thick UOM:		**Destination Country:**	US
C1 Head Thickness:		**Cont2 Package Type:**	
C1 Head Thick UOM:		**Cont2 Const Mat:**	
C1 Pkg Srvc Pres.:		**Cont2 Pkg Capacity:**	
C1 Srvc Press UOM:		**Cont2 Capacity UOM:**	
C1 Valve/Device Fail?:	No	**Cont2 Pkg Amount:**	
C1 Device Type:		**Cont2 Pkg Amt UOM:**	
C1 Device Mnfctr:		**Cont2 Pkg No:**	
C1 Device Model:		**Cont2 Pkg No Failed:**	
NRC No:			

RAM Pkg Category:		**Haz NonHosp Public:**	0
RAM Pkg Cert.:	FALSE	**Haz NonHosp Old:**	0
RAM Pkg Cert. NBR:		**Tot Haz Non Hosp Inj:**	0
RAM Nuclide S:		**Total Hazmat Injuries:**	0
RAM Transport Index:		**Evacuation Indicator:**	No
RAM UOM:		**Public Evacuated:**	0
RAM Activity Rpted:		**Employees Evac:**	0
RAM UOM Rpted:		**Total Evacuated:**	0
RAM Activity:		**Total Evacuation Hrs:**	0
RAM Activity UOM:		**Major Artery Closed:**	No
RAM Mat Safety:		**Mjr Artery Hrs Closed:**	0
Spillage Result:	Yes	**Material Involved:**	No
Fire Result:	No	**Estimated Speed:**	0
Explosion Result:	No	**Weather Conditions:**	
Water Sewer Result:	No	**Vehicle Overturn:**	No
Gas Dispersion:	No	**Vehicle Left Roadway:**	No
Environment Damage:	No	**Passenger Aircraft:**	No
No Release Result:	No	**Cargo Baggage:**	
Fire EMS Report:	No	**Ship Non Transport:**	No
Fire EMS EMS Report:		**Ship Air First Flight:**	No
Police Report:	No	**Ship Air Subflight:**	No
Police Report No:		**Ship Init Transport:**	No
In House Cleanup:	No	**Ship Phase Transfer:**	No
Other Cleanup:	No	**Contact Name:**	JAY FRAKER
Damage > 500:	No	**Contact Title:**	ASST TERM MGR
Material Loss:	0	**Contact Business:**	
Carrier Damage:	0	**Contact Street:**	
Property Damage:	0	**Contact City:**	
Response Cost:	0	**Contact State:**	
Remediation Cost:	0	**Contact Postal:**	
Damage Old Form:	0	**Contact Non US St:**	
Total Damages Amt:	0	**Contact Country:**	US
Hazmat Fatality:	No	**Inc. Report Prepared:**	
Haz Fatal Employees:	0	**HMIS Serious Incidnt:**	No
Haz Fatal Respndrs:	0	**HMIS Serious Fatality:**	No
Haz Fatal Gen Public:	0	**HMIS Serious Injury:**	No
Tot Hazmat Fatalities:	0	**HMIS Flight Plan:**	No
Non Hazmat Fatality:	No	**HMIS Serious Evacs:**	No
Non Hazmat Fatals:	0	**HMIS Major Artery:**	No
Hazmat Injury:	No	**HMIS Bulk Release:**	No
Haz Hospital Empl:	0	**HMIS Marine Pollutnt:**	No
Haz Hospital Resp:	0	**HMIS Radioactive:**	No
Haz Hosp Gen Public:	0	**HMIS Gen Pkg Type:**	OHMIR.Ref_Container.descr_txt
Haz Hosp Old Form:	0	**HMIS Container Code:**	DRUM FBR
Total Haz Hosp Inj:	0	**HMIS Container Desc:**	Fiber drum cont1 for solids cont2 for liquids
Haz Non Hosp Empl:	0	**HMIS Bulk Incident:**	No
Haz Non Hosp Resp:	0	**Undeclared Shipment:**	No

Description of Events: HAD A SMALL SPILL THIS MORNING ABOUT 14 LGA OF A CORROS LIQ UN1760 BILL ATT ACHED. A CASUAL PUT IN A SHORT PALLET IN THE 104 DOOR LOOKS LIKE HE GOT THE DRUM WITH A FORK BLADE. CALLED CHEM-TREC THEY CALLED SHIPPER SHIPPER ADV ISED TO GET A PRO.. CALLED CONTAINERIZED CHEM DISPOSAL INC. TO CLEAN UP SPILL AND TRAILER #19-987. PROPER CLEAN UP WAS MADE AND MATERIAL WAS DISPOS ED OF BY CONTAINERIZED CHEM DISPOSAL INC. DESIGNATED FACILITY IS: APPROPRIA TE TECHNOLOGIES 1700 MAXWELL RD. CHULA VISTA CA 92011.

Recommend Actions Taken:

HMIR Historical Reports

Report No:	I-1991040587	**Fed DOT Agency Nm:**	
Report Type:	A hazardous material incident	**Fed DOT Report No:**	
Date of Incident:	04/10/1991	**Report Submit Src:**	Paper
Time of Incident:	1500	**Inc Multiple Rows:**	No
Haz Class Code:	8	**Inc Non US State:**	
Hazardous Class:	CORROSIVE MATERIAL	**Mode Transport:**	Highway
Commodity Short Nm:	HYDROBROMIC ACID WITH M	**Transport Phase:**	LOADING
Commodity Long Nm:	HYDROBROMIC ACID WITH MORE THAN 49 PERCENT HYDROBROMIC ACID	**Incident Occrrnce:**	
Trade Name:		**Mat Ship Approval?:**	No

Map Key	Number of Records	Direction	Distance (mi/ft)	Elev/Diff (ft)	Site	DB

ID No:	UN1788	**Mat Ship Approv No:**	
Haz Waste Ind:	No	**Undecl Hazmat Ship?:**	No
Haz Waste EPA No:		**Packaging Type:**	Non-Bulk
HMIS Tox Inhalation?:	No	**Packing Group:**	
TIH Hazard Zone:		**Carrier Reporter:**	XPO PROPERTIES INC.
Qty Released:	0.1250	**CR Street Name:**	2855 CAMPUS DR STE 300
Unit of Measure:	Liquid - Gallon	**CR City:**	SAN MATEO
What Failed:	103	**CR State:**	CA
What Failed Desc:	Basic Material	**CR Postal Code:**	94403-2512
How Failed Code:		**CR Non US State:**	
How Failed Desc:		**CR Fed DOT ID:**	708713
Failure Cause Code:	511	**CR Hazmat Reg ID:**	
Failure Cause Desc:	Dropped	**CR Country:**	US
Ident. Markings:		**Shipper Name:**	BAXTER HEALTHCARE CORPORATION
Cont1 Pkging Type:		**Shipper Street Name:**	1 EDWARDS WAY
Cont1 Const Mat:		**Shipper City:**	IRVINE
Cont1 Head Type:		**Shipper State:**	CA
Cont1 Pkg Capacity:	1.50	**Shipper Postal:**	92614-5688
C1 Capacity UOM:	LGA	**Shipper Non US St:**	
Cont1 Pkg Amt:		**Shipper Country:**	US
C1 Pkg Amt UOM:		**Shipper Waybill:**	CF PRO 730234363
Cont1 Pkg No:	1	**Ship Hazmat Reg ID:**	
C1 Pkg NO Failed:	1	**Origin City:**	IRVINE
Cont1 Pkg Mnfctr:	NOT REPORTED BY CARRIER	**Origin State:**	CALIFORNIA
Cont1 Pkg Mnfct Dt:		**Origin Postal:**	
Cont1 Pkg Serial NO:		**Origin Non US St:**	
C1 Pkg Last Test Dt:		**Origin Country:**	US
C1 Test Const Mat:		**Destination City:**	EARTH CITY
C1 Pkg Dsign Pres.:		**Destination State:**	MISSOURI
C1 Dsign Press UOM:		**Destination Postal:**	63045
C1 Pkg Shell Thick:		**Destination Non US:**	
C1 Shell Thick UOM:		**Destination Country:**	US
C1 Head Thickness:		**Cont2 Package Type:**	
C1 Head Thick UOM:		**Cont2 Const Mat:**	
C1 Pkg Srvc Pres.:		**Cont2 Pkg Capacity:**	0.50
C1 Srvc Press UOM:		**Cont2 Capacity UOM:**	LGA
C1 Valve/Device Fail?:	No	**Cont2 Pkg Amount:**	
C1 Device Type:		**Cont2 Pkg Amt UOM:**	
C1 Device Mnfctr:		**Cont2 Pkg No:**	3
C1 Device Model:		**Cont2 Pkg No Failed:**	1
NRC No:			

RAM Pkg Category:		**Haz NonHosp Public:**	0
RAM Pkg Cert.:	FALSE	**Haz NonHosp Old:**	0
RAM Pkg Cert. NBR:		**Tot Haz Non Hosp Inj:**	0
RAM Nuclide S:		**Total Hazmat Injuries:**	0
RAM Transport Index:		**Evacuation Indicator:**	No
RAM UOM:		**Public Evacuated:**	0
RAM Activity Rpted:		**Employees Evac:**	0
RAM UOM Rpted:		**Total Evacuated:**	0
RAM Activity:		**Total Evacuation Hrs:**	0
RAM Activity UOM:		**Major Artery Closed:**	No
RAM Mat Safety:		**Mjr Artery Hrs Closed:**	0
Spillage Result:	Yes	**Material Involved:**	No
Fire Result:	No	**Estimated Speed:**	0
Explosion Result:	No	**Weather Conditions:**	
Water Sewer Result:	No	**Vehicle Overturn:**	No
Gas Dispersion:	No	**Vehicle Left Roadway:**	No
Environment Damage:	No	**Passenger Aircraft:**	No
No Release Result:	No	**Cargo Baggage:**	
Fire EMS Report:	No	**Ship Non Transport:**	No
Fire EMS EMS Report:		**Ship Air First Flight:**	No
Police Report:	No	**Ship Air Subflight:**	No
Police Report No:		**Ship Init Transport:**	No
In House Cleanup:	No	**Ship Phase Transfer:**	No
Other Cleanup:	No	**Contact Name:**	PAUL SWIFT
Damage > 500:	No	**Contact Title:**	DOCK FOREMAN
Material Loss:	50	**Contact Business:**	
Carrier Damage:	0	**Contact Street:**	

Property Damage:	0	**Contact City:**	
Response Cost:	0	**Contact State:**	
Remediation Cost:	0	**Contact Postal:**	
Damage Old Form:	0	**Contact Non US St:**	
Total Damages Amt:	50	**Contact Country:**	US
Hazmat Fatality:	No	**Inc. Report Prepared:**	
Haz Fatal Employees:	0	**HMIS Serious Incidnt:**	No
Haz Fatal Respndrs:	0	**HMIS Serious Fatality:**	No
Haz Fatal Gen Public:	0	**HMIS Serious Injury:**	No
Tot Hazmat Fatalities:	0	**HMIS Flight Plan:**	No
Non Hazmat Fatality:	No	**HMIS Serious Evacs:**	No
Non Hazmat Fatals:	0	**HMIS Major Artery:**	No
Hazmat Injury:	No	**HMIS Bulk Release:**	No
Haz Hospital Empl:	0	**HMIS Marine Pollutnt:**	No
Haz Hospital Resp:	0	**HMIS Radioactive:**	No
Haz Hosp Gen Public:	0	**HMIS Gen Pkg Type:**	OHMIR.Ref_Container.descr_txt
Haz Hosp Old Form:	0	**HMIS Container Code:**	BOX FBR
Total Haz Hosp Inj:	0	**HMIS Container Desc:**	Fiberboard box or carton
Haz Non Hosp Empl:	0	**HMIS Bulk Incident:**	No
Haz Non Hosp Resp:	0	**Undeclared Shipment:**	No

Description of Events: THE SHIPMENT WAS PLACED ON A PALLET WITH ANOTHER SHIPMENT AND TRANSPORTED ACROSS THE DOCK BY A FORKLIFT. DURING TRANSIT THE SHIPMENT FELL OFF. THE BOX WAS PLACED BACK ON THE PALLET FIFTEEN TO TWENTY MINUTES LATER THE BOX WAS NOTICED TO BE LEAKING. THE F. O.M. WAS NOTIFIED AND THE MATERIAL WAS PLACED IN A LINED RECOOPING SPILL DRUM AND ABSORBENT WAS PLACED OVER THE MATERIAL THAT LEAKED ON THE DECK. THE RECOOPING DRUM WAS PLACED IN THE OS&D AREA WITH A COPY OF THE BILL. THE DOCKWORKER WAS INSTRUCTED NOT TO MOVE LOOSE CARTONS OF HAZARDOUS MATERIAL WITHOUT PROPER AUTHORITY. RECOOPED DRUM IS NOW ON HAZARDOUS TRAILER IN MIRA LOMA. CONTAINERIZED CHEMICAL CO. HAS BEEN INSTRUCTED TO DISPOSE OF MATERIAL.

Recommend Actions Taken:

HMIR Historical Reports

Report No:	I-1995020057	**Fed DOT Agency Nm:**	
Report Type:	A hazardous material incident	**Fed DOT Report No:**	
Date of Incident:	01/21/1995	**Report Submit Src:**	Paper
Time of Incident:	0400	**Inc Multiple Rows:**	No
Haz Class Code:	3	**Inc Non US State:**	
Hazardous Class:	FLAMMABLE - COMBUSTIBLE LIQUID	**Mode Transport:**	Highway
Commodity Short Nm:	RESIN SOLUTION FLAMMABLE	**Transport Phase:**	UNLOADING
Commodity Long Nm:	RESIN SOLUTION FLAMMABLE	**Incident Occrrnce:**	
Trade Name:	POLYMER RESIN	**Mat Ship Approval?:**	No
ID No:	UN1866	**Mat Ship Approv No:**	
Haz Waste Ind:	No	**Undecl Hazmat Ship?:**	No
Haz Waste EPA No:		**Packaging Type:**	Non-Bulk
HMIS Tox Inhalation?:	No	**Packing Group:**	
TIH Hazard Zone:		**Carrier Reporter:**	CONSOLIDATED FREIGHTWAYS CORPORATION OF DELAWARE
Qty Released:	3	**CR Street Name:**	175 LINFIELD DR
Unit of Measure:	Liquid - Gallon	**CR City:**	MENLO PARK
What Failed:	;	**CR State:**	CA
What Failed Desc:	;	**CR Postal Code:**	94025-3750
How Failed Code:	309;	**CR Non US State:**	
How Failed Desc:	Punctured;	**CR Fed DOT ID:**	0
Failure Cause Code:	517; 519	**CR Hazmat Reg ID:**	
Failure Cause Desc:	Improper Preparation for Transportation; Inadequate Blocking and Bracing	**CR Country:**	US
Ident. Markings:		**Shipper Name:**	HOECHST-CELANESE CORP
Cont1 Pkging Type:		**Shipper Street Name:**	SOUTEX PLANT HWY 27
Cont1 Const Mat:		**Shipper City:**	MOUNT HOLLY
Cont1 Head Type:		**Shipper State:**	NC
Cont1 Pkg Capacity:	55	**Shipper Postal:**	28120
C1 Capacity UOM:	LGA	**Shipper Non US St:**	
Cont1 Pkg Amt:		**Shipper Country:**	US
C1 Pkg Amt UOM:		**Shipper Waybill:**	519 051853DRD117
Cont1 Pkg No:	14	**Ship Hazmat Reg ID:**	
C1 Pkg NO Failed:	1	**Origin City:**	MOUNT HOLLY
Cont1 Pkg Mnfctr:	NOT REPORTED BY CARRIER	**Origin State:**	NORTH CAROLINA

Map Key	Number of Records	Direction	Distance (mi/ft)	Elev/Diff (ft)	Site	DB

Cont1 Pkg Mnfct Dt:		**Origin Postal:**	28120
Cont1 Pkg Serial NO:		**Origin Non US St:**	
C1 Pkg Last Test Dt:		**Origin Country:**	US
C1 Test Const Mat:		**Destination City:**	BAKERSFIELD
C1 Pkg Dsign Pres.:		**Destination State:**	CALIFORNIA
C1 Dsign Press UOM:		**Destination Postal:**	93308
C1 Pkg Shell Thick:		**Destination Non US:**	
C1 Shell Thick UOM:		**Destination Country:**	US
C1 Head Thickness:		**Cont2 Package Type:**	
C1 Head Thick UOM:		**Cont2 Const Mat:**	
C1 Pkg Srvc Pres.:		**Cont2 Pkg Capacity:**	
C1 Srvc Press UOM:		**Cont2 Capacity UOM:**	
C1 Valve/Device Fail?:	No	**Cont2 Pkg Amount:**	
C1 Device Type:		**Cont2 Pkg Amt UOM:**	
C1 Device Mnfctr:		**Cont2 Pkg No:**	
C1 Device Model:		**Cont2 Pkg No Failed:**	
NRC No:			

RAM Pkg Category:		**Haz NonHosp Public:**	0
RAM Pkg Cert.:	FALSE	**Haz NonHosp Old:**	0
RAM Pkg Cert. NBR:		**Tot Haz Non Hosp Inj:**	0
RAM Nuclide S:		**Total Hazmat Injuries:**	0
RAM Transport Index:		**Evacuation Indicator:**	No
RAM UOM:		**Public Evacuated:**	0
RAM Activity Rpted:		**Employees Evac:**	0
RAM UOM Rpted:		**Total Evacuated:**	0
RAM Activity:		**Total Evacuation Hrs:**	0
RAM Activity UOM:		**Major Artery Closed:**	No
RAM Mat Safety:		**Mjr Artery Hrs Closed:**	0
Spillage Result:	Yes	**Material Involved:**	No
Fire Result:	No	**Estimated Speed:**	0
Explosion Result:	No	**Weather Conditions:**	
Water Sewer Result:	No	**Vehicle Overturn:**	No
Gas Dispersion:	No	**Vehicle Left Roadway:**	No
Environment Damage:	No	**Passenger Aircraft:**	No
No Release Result:	No	**Cargo Baggage:**	
Fire EMS Report:	No	**Ship Non Transport:**	No
Fire EMS EMS Report:		**Ship Air First Flight:**	No
Police Report:	No	**Ship Air Subflight:**	No
Police Report No:		**Ship Init Transport:**	No
In House Cleanup:	No	**Ship Phase Transfer:**	No
Other Cleanup:	No	**Contact Name:**	DAVE GRAY
Damage > 500:	Yes	**Contact Title:**	FREIGHT OPERATIONS MANAGE
Material Loss:	500	**Contact Business:**	
Carrier Damage:	0	**Contact Street:**	
Property Damage:	0	**Contact City:**	
Response Cost:	0	**Contact State:**	
Remediation Cost:	750	**Contact Postal:**	
Damage Old Form:	0	**Contact Non US St:**	
Total Damages Amt:	1250	**Contact Country:**	US
Hazmat Fatality:	No	**Inc. Report Prepared:**	
Haz Fatal Employees:	0	**HMIS Serious Incidnt:**	No
Haz Fatal Respndrs:	0	**HMIS Serious Fatality:**	No
Haz Fatal Gen Public:	0	**HMIS Serious Injury:**	No
Tot Hazmat Fatalities:	0	**HMIS Flight Plan:**	No
Non Hazmat Fatality:	No	**HMIS Serious Evacs:**	No
Non Hazmat Fatals:	0	**HMIS Major Artery:**	No
Hazmat Injury:	No	**HMIS Bulk Release:**	No
Haz Hospital Empl:	0	**HMIS Marine Pollutnt:**	No
Haz Hospital Resp:	0	**HMIS Radioactive:**	No
Haz Hosp Gen Public:	0	**HMIS Gen Pkg Type:**	OHMIR.Ref_Container.descr_txt
Haz Hosp Old Form:	0	**HMIS Container Code:**	DRUM
Total Haz Hosp Inj:	0	**HMIS Container Desc:**	Drum - fiber metal or plastic not specified
Haz Non Hosp Empl:	0	**HMIS Bulk Incident:**	No
Haz Non Hosp Resp:	0	**Undeclared Shipment:**	No

Description of Events: ORIGIN TERMINAL DID NOT USE ANY PLYWOOD TO PROTECT DRUMS. SKID WAS PUSHED INTO DRUM CAUSING PUNCTURE AND PRODUCT TO SEEP OUT ON TRANSIT CONSOLIDATED WASTE CALLED OUT TO RECOOPER AND CLEAN UP. DRUM WAS RECOOPERED BY THEM AND MATERIAL IS STORED IN H/M TRAILER ON SITE.

Recommend Actions Taken:

HMIR Historical Reports

Report No:	I-1993050509	***Fed DOT Agency Nm:***	
Report Type:	A hazardous material incident	***Fed DOT Report No:***	
Date of Incident:	04/12/1993	***Report Submit Src:***	Paper
Time of Incident:	2200	***Inc Multiple Rows:***	No
Haz Class Code:	3	***Inc Non US State:***	
Hazardous Class:	FLAMMABLE - COMBUSTIBLE LIQUID	***Mode Transport:***	Highway
Commodity Short Nm:	ADHESIVES CONTAINING A	***Transport Phase:***	IN TRANSIT STORAGE
Commodity Long Nm:	ADHESIVES CONTAINING A FLAMMABLE LIQUID	***Incident Occrrnce:***	
Trade Name:	ADHESIVES	***Mat Ship Approval?:***	No
ID No:	UN1133	***Mat Ship Approv No:***	
Haz Waste Ind:	No	***Undecl Hazmat Ship?:***	No
Haz Waste EPA No:		***Packaging Type:***	Non-Bulk
HMIS Tox Inhalation?:	No	***Packing Group:***	
TIH Hazard Zone:		***Carrier Reporter:***	CONSOLIDATED FREIGHTWAYS CORPORATION OF DELAWARE
Qty Released:	5	***CR Street Name:***	175 LINFIELD DR
Unit of Measure:	Liquid - Gallon	***CR City:***	MENLO PARK
What Failed:	109	***CR State:***	CA
What Failed Desc:	Closure (e.g. Cap Top or Plug)	***CR Postal Code:***	94025-3750
How Failed Code:		***CR Non US State:***	
How Failed Desc:		***CR Fed DOT ID:***	0
Failure Cause Code:		***CR Hazmat Reg ID:***	
Failure Cause Desc:		***CR Country:***	US
Ident. Markings:		***Shipper Name:***	BASF CONSTRUCTION CHEMICALS LLC
Cont1 Pkging Type:		***Shipper Street Name:***	23930 CONCORD AVE
Cont1 Const Mat:		***Shipper City:***	MATTAWAN
Cont1 Head Type:		***Shipper State:***	MI
Cont1 Pkg Capacity:	5	***Shipper Postal:***	49071-9566
C1 Capacity UOM:	LGA	***Shipper Non US St:***	
Cont1 Pkg Amt:		***Shipper Country:***	US
C1 Pkg Amt UOM:		***Shipper Waybill:***	513-626153
Cont1 Pkg No:	13	***Ship Hazmat Reg ID:***	
C1 Pkg NO Failed:	1	***Origin City:***	MATTAWAN
Cont1 Pkg Mnfctr:	NOT REPORTED BY CARRIER	***Origin State:***	MICHIGAN
Cont1 Pkg Mnfct Dt:		***Origin Postal:***	49071
Cont1 Pkg Serial NO:		***Origin Non US St:***	
C1 Pkg Last Test Dt:		***Origin Country:***	US
C1 Test Const Mat:		***Destination City:***	LOS ANGELES
C1 Pkg Dsign Pres.:		***Destination State:***	CALIFORNIA
C1 Dsign Press UOM:		***Destination Postal:***	90056
C1 Pkg Shell Thick:		***Destination Non US:***	
C1 Shell Thick UOM:		***Destination Country:***	US
C1 Head Thickness:		***Cont2 Package Type:***	
C1 Head Thick UOM:		***Cont2 Const Mat:***	
C1 Pkg Srvc Pres.:		***Cont2 Pkg Capacity:***	5
C1 Srvc Press UOM:		***Cont2 Capacity UOM:***	LGA
C1 Valve/Device Fail?:	No	***Cont2 Pkg Amount:***	
C1 Device Type:		***Cont2 Pkg Amt UOM:***	
C1 Device Mnfctr:		***Cont2 Pkg No:***	13
C1 Device Model:		***Cont2 Pkg No Failed:***	1
NRC No:			
RAM Pkg Category:		***Haz NonHosp Public:***	0
RAM Pkg Cert.:	FALSE	***Haz NonHosp Old:***	0
RAM Pkg Cert. NBR:		***Tot Haz Non Hosp Inj:***	0
RAM Nuclide S:		***Total Hazmat Injuries:***	0
RAM Transport Index:		***Evacuation Indicator:***	No
RAM UOM:		***Public Evacuated:***	0
RAM Activity Rpted:		***Employees Evac:***	0
RAM UOM Rpted:		***Total Evacuated:***	0
RAM Activity:		***Total Evacuation Hrs:***	0
RAM Activity UOM:		***Major Artery Closed:***	No
RAM Mat Safety:		***Mjr Artery Hrs Closed:***	0

Spillage Result:	Yes	**Material Involved:**	No
Fire Result:	No	**Estimated Speed:**	0
Explosion Result:	No	**Weather Conditions:**	
Water Sewer Result:	No	**Vehicle Overturn:**	No
Gas Dispersion:	No	**Vehicle Left Roadway:**	No
Environment Damage:	No	**Passenger Aircraft:**	No
No Release Result:	No	**Cargo Baggage:**	
Fire EMS Report:	No	**Ship Non Transport:**	No
Fire EMS EMS Report:		**Ship Air First Flight:**	No
Police Report:	No	**Ship Air Subflight:**	No
Police Report No:		**Ship Init Transport:**	No
In House Cleanup:	No	**Ship Phase Transfer:**	No
Other Cleanup:	No	**Contact Name:**	DALE GREIMAN
Damage > 500:	No	**Contact Title:**	FREIGHT OPERATION MANAGER
Material Loss:	0	**Contact Business:**	
Carrier Damage:	0	**Contact Street:**	
Property Damage:	0	**Contact City:**	
Response Cost:	0	**Contact State:**	
Remediation Cost:	0	**Contact Postal:**	
Damage Old Form:	0	**Contact Non US St:**	
Total Damages Amt:	0	**Contact Country:**	US
Hazmat Fatality:	No	**Inc. Report Prepared:**	
Haz Fatal Employees:	0	**HMIS Serious Incidnt:**	No
Haz Fatal Respndrs:	0	**HMIS Serious Fatality:**	No
Haz Fatal Gen Public:	0	**HMIS Serious Injury:**	No
Tot Hazmat Fatalities:	0	**HMIS Flight Plan:**	No
Non Hazmat Fatality:	No	**HMIS Serious Evacs:**	No
Non Hazmat Fatals:	0	**HMIS Major Artery:**	No
Hazmat Injury:	No	**HMIS Bulk Release:**	No
Haz Hospital Empl:	0	**HMIS Marine Pollutnt:**	No
Haz Hospital Resp:	0	**HMIS Radioactive:**	No
Haz Hosp Gen Public:	0	**HMIS Gen Pkg Type:**	OHMIR.Ref_Container.descr_txt
Haz Hosp Old Form:	0	**HMIS Container Code:**	BOX FBR
Total Haz Hosp Inj:	0	**HMIS Container Desc:**	Fiberboard box or carton
Haz Non Hosp Empl:	0	**HMIS Bulk Incident:**	No
Haz Non Hosp Resp:	0	**Undeclared Shipment:**	No

Description of Events: ONE SHRINK WRAPPED PALLET HAD 1 CARTON THAT WAS PALLETIZED ON IT'S SIDE. ONE 5 GALLON PAIL WAS LEAKING. (TOP OF PAIL HAD OPENED). SPILL CLEANED UP.

Recommend Actions Taken:

HMIR Historical Reports

Report No:	I-1994030505	**Fed DOT Agency Nm:**	
Report Type:	A hazardous material incident	**Fed DOT Report No:**	
Date of Incident:	02/23/1994	**Report Submit Src:**	Paper
Time of Incident:	1100	**Inc Multiple Rows:**	No
Haz Class Code:	6.1	**Inc Non US State:**	
Hazardous Class:	POISONOUS MATERIALS	**Mode Transport:**	Highway
Commodity Short Nm:	DICHLOROMETHANE	**Transport Phase:**	IN TRANSIT STORAGE
Commodity Long Nm:	DICHLOROMETHANE	**Incident Occrrnce:**	
Trade Name:	DICHLOROMETHANE	**Mat Ship Approval?:**	No
ID No:	UN1593	**Mat Ship Approv No:**	
Haz Waste Ind:	No	**Undecl Hazmat Ship?:**	No
Haz Waste EPA No:		**Packaging Type:**	Non-Bulk
HMIS Tox Inhalation?:	No	**Packing Group:**	
TIH Hazard Zone:		**Carrier Reporter:**	CONSOLIDATED FREIGHTWAYS CORPORATION OF DELAWARE
Qty Released:	1	**CR Street Name:**	175 LINFIELD DR
Unit of Measure:	Liquid - Gallon	**CR City:**	MENLO PARK
What Failed:		**CR State:**	CA
What Failed Desc:		**CR Postal Code:**	94025-3750
How Failed Code:	309	**CR Non US State:**	
How Failed Desc:	Punctured	**CR Fed DOT ID:**	0
Failure Cause Code:		**CR Hazmat Reg ID:**	
Failure Cause Desc:		**CR Country:**	US
Ident. Markings:		**Shipper Name:**	AQUA MIX INC
Cont1 Pkging Type:		**Shipper Street Name:**	9419 ANN ST
Cont1 Const Mat:		**Shipper City:**	SANTA FE SPRINGS

Cont1 Head Type:		**Shipper State:**	CA
Cont1 Pkg Capacity:	55	**Shipper Postal:**	90670-2613
C1 Capacity UOM:	LGA	**Shipper Non US St:**	
Cont1 Pkg Amt:		**Shipper Country:**	US
C1 Pkg Amt UOM:		**Shipper Waybill:**	391-540730
Cont1 Pkg No:	5	**Ship Hazmat Reg ID:**	
C1 Pkg NO Failed:	1	**Origin City:**	SANTA FE SPRINGS
Cont1 Pkg Mnfctr:	NOT REPORTED BY CARRIER	**Origin State:**	CALIFORNIA
Cont1 Pkg Mnfct Dt:		**Origin Postal:**	90670
Cont1 Pkg Serial NO:		**Origin Non US St:**	
C1 Pkg Last Test Dt:		**Origin Country:**	US
C1 Test Const Mat:		**Destination City:**	EL PASO
C1 Pkg Dsign Pres.:		**Destination State:**	TEXAS
C1 Dsign Press UOM:		**Destination Postal:**	79935
C1 Pkg Shell Thick:		**Destination Non US:**	
C1 Shell Thick UOM:		**Destination Country:**	US
C1 Head Thickness:		**Cont2 Package Type:**	
C1 Head Thick UOM:		**Cont2 Const Mat:**	
C1 Pkg Srvc Pres.:		**Cont2 Pkg Capacity:**	
C1 Srvc Press UOM:		**Cont2 Capacity UOM:**	
C1 Valve/Device Fail?:	No	**Cont2 Pkg Amount:**	
C1 Device Type:		**Cont2 Pkg Amt UOM:**	
C1 Device Mnfctr:		**Cont2 Pkg No:**	
C1 Device Model:		**Cont2 Pkg No Failed:**	
NRC No:			

RAM Pkg Category:		**Haz NonHosp Public:**	0
RAM Pkg Cert.:	FALSE	**Haz NonHosp Old:**	0
RAM Pkg Cert. NBR:		**Tot Haz Non Hosp Inj:**	0
RAM Nuclide S:		**Total Hazmat Injuries:**	0
RAM Transport Index:		**Evacuation Indicator:**	No
RAM UOM:		**Public Evacuated:**	0
RAM Activity Rpted:		**Employees Evac:**	0
RAM UOM Rpted:		**Total Evacuated:**	0
RAM Activity:		**Total Evacuation Hrs:**	0
RAM Activity UOM:		**Major Artery Closed:**	No
RAM Mat Safety:		**Mjr Artery Hrs Closed:**	0
Spillage Result:	Yes	**Material Involved:**	No
Fire Result:	No	**Estimated Speed:**	0
Explosion Result:	No	**Weather Conditions:**	
Water Sewer Result:	No	**Vehicle Overturn:**	No
Gas Dispersion:	No	**Vehicle Left Roadway:**	No
Environment Damage:	No	**Passenger Aircraft:**	No
No Release Result:	No	**Cargo Baggage:**	
Fire EMS Report:	No	**Ship Non Transport:**	No
Fire EMS EMS Report:		**Ship Air First Flight:**	No
Police Report:	No	**Ship Air Subflight:**	No
Police Report No:		**Ship Init Transport:**	No
In House Cleanup:	No	**Ship Phase Transfer:**	No
Other Cleanup:	No	**Contact Name:**	DAVE FLOEN
Damage > 500:	No	**Contact Title:**	FREIGHT OPERATIONS MANAGE
Material Loss:	0	**Contact Business:**	
Carrier Damage:	0	**Contact Street:**	
Property Damage:	0	**Contact City:**	
Response Cost:	0	**Contact State:**	
Remediation Cost:	0	**Contact Postal:**	
Damage Old Form:	0	**Contact Non US St:**	
Total Damages Amt:	0	**Contact Country:**	US
Hazmat Fatality:	No	**Inc. Report Prepared:**	
Haz Fatal Employees:	0	**HMIS Serious Incidnt:**	No
Haz Fatal Respndrs:	0	**HMIS Serious Fatality:**	No
Haz Fatal Gen Public:	0	**HMIS Serious Injury:**	No
Tot Hazmat Fatalities:	0	**HMIS Flight Plan:**	No
Non Hazmat Fatality:	No	**HMIS Serious Evacs:**	No
Non Hazmat Fatals:	0	**HMIS Major Artery:**	No
Hazmat Injury:	No	**HMIS Bulk Release:**	No
Haz Hospital Empl:	0	**HMIS Marine Pollutnt:**	No
Haz Hospital Resp:	0	**HMIS Radioactive:**	No
Haz Hosp Gen Public:	0	**HMIS Gen Pkg Type:**	OHMIR.Ref_Container.descr_txt

Haz Hosp Old Form:	0	**HMIS Container Code:**	DRUM MTL
Total Haz Hosp Inj:	0	**HMIS Container Desc:**	Metal drum
Haz Non Hosp Empl:	0	**HMIS Bulk Incident:**	No
Haz Non Hosp Resp:	0	**Undeclared Shipment:**	No

Description of Events: WHILE LOADING TRAILER 17-8259. DOCKMAN PUT SMALL PUNCTURE IN DRUM CAUSING CONTENTS TO LEAK. DRUM WAS PUT IN OVERPACK CONTAINER AND SEALED. DRUM SHIPPED WITH REST OF SHIPMENT TO DESTINATION SPILLED SUBSTANCE CLAENED UP AND STORED IN REPACK CONTAINER IN THE HAZARDOUS MATERIAL TRAILER ON SITE.

Recommend Actions Taken:

HMIR Historical Reports

Report No:	I-1994070905	**Fed DOT Agency Nm:**	
Report Type:	A hazardous material incident	**Fed DOT Report No:**	
Date of Incident:	06/28/1994	**Report Submit Src:**	Paper
Time of Incident:	2230	**Inc Multiple Rows:**	No
Haz Class Code:	3	**Inc Non US State:**	
Hazardous Class:	FLAMMABLE - COMBUSTIBLE LIQUID	**Mode Transport:**	Highway
Commodity Short Nm:	FLAMMABLE LIQUIDS N.O.S.	**Transport Phase:**	UNLOADING
Commodity Long Nm:	FLAMMABLE LIQUIDS N.O.S.	**Incident Occrrnce:**	
Trade Name:	FLAMMABLE LIQUID	**Mat Ship Approval?:**	No
ID No:	UN1993	**Mat Ship Approv No:**	
Haz Waste Ind:	No	**Undecl Hazmat Ship?:**	No
Haz Waste EPA No:		**Packaging Type:**	Non-Bulk
HMIS Tox Inhalation?:	No	**Packing Group:**	
TIH Hazard Zone:		**Carrier Reporter:**	CONSOLIDATED FREIGHTWAYS CORPORATION OF DELAWARE
Qty Released:	5	**CR Street Name:**	175 LINFIELD DR
Unit of Measure:	Liquid - Gallon	**CR City:**	MENLO PARK
What Failed:		**CR State:**	CA
What Failed Desc:		**CR Postal Code:**	94025-3750
How Failed Code:	309	**CR Non US State:**	
How Failed Desc:	Punctured	**CR Fed DOT ID:**	0
Failure Cause Code:		**CR Hazmat Reg ID:**	
Failure Cause Desc:		**CR Country:**	US
Ident. Markings:		**Shipper Name:**	CYTEC ENGINEERED MATERIALS INC.
Cont1 Pkging Type:		**Shipper Street Name:**	1300 REVOLUTION ST
Cont1 Const Mat:		**Shipper City:**	HAVRE DE GRACE
Cont1 Head Type:		**Shipper State:**	MD
Cont1 Pkg Capacity:	5	**Shipper Postal:**	21078-3800
C1 Capacity UOM:	LGA	**Shipper Non US St:**	
Cont1 Pkg Amt:		**Shipper Country:**	US
C1 Pkg Amt UOM:		**Shipper Waybill:**	557577790
Cont1 Pkg No:	1	**Ship Hazmat Reg ID:**	
C1 Pkg NO Failed:	1	**Origin City:**	HAVRE DE GRACE
Cont1 Pkg Mnfctr:	NOT REPORTED BY CARRIER	**Origin State:**	MARYLAND
Cont1 Pkg Mnfct Dt:		**Origin Postal:**	21078
Cont1 Pkg Serial NO:		**Origin Non US St:**	
C1 Pkg Last Test Dt:		**Origin Country:**	US
C1 Test Const Mat:		**Destination City:**	RIVERSIDE
C1 Pkg Dsign Pres.:		**Destination State:**	CALIFORNIA
C1 Dsign Press UOM:		**Destination Postal:**	92503
C1 Pkg Shell Thick:		**Destination Non US:**	
C1 Shell Thick UOM:		**Destination Country:**	US
C1 Head Thickness:		**Cont2 Package Type:**	
C1 Head Thick UOM:		**Cont2 Const Mat:**	
C1 Pkg Srvc Pres.:		**Cont2 Pkg Capacity:**	
C1 Srvc Press UOM:		**Cont2 Capacity UOM:**	
C1 Valve/Device Fail?:	No	**Cont2 Pkg Amount:**	
C1 Device Type:		**Cont2 Pkg Amt UOM:**	
C1 Device Mnfctr:		**Cont2 Pkg No:**	
C1 Device Model:		**Cont2 Pkg No Failed:**	
NRC No:			

RAM Pkg Category:		**Haz NonHosp Public:**	0
RAM Pkg Cert.:	FALSE	**Haz NonHosp Old:**	0
RAM Pkg Cert. NBR:		**Tot Haz Non Hosp Inj:**	0
RAM Nuclide S:		**Total Hazmat Injuries:**	1

RAM Transport Index:		**Evacuation Indicator:**	No
RAM UOM:		**Public Evacuated:**	0
RAM Activity Rpted:		**Employees Evac:**	0
RAM UOM Rpted:		**Total Evacuated:**	0
RAM Activity:		**Total Evacuation Hrs:**	0
RAM Activity UOM:		**Major Artery Closed:**	No
RAM Mat Safety:		**Mjr Artery Hrs Closed:**	0
Spillage Result:	Yes	**Material Involved:**	No
Fire Result:	No	**Estimated Speed:**	0
Explosion Result:	No	**Weather Conditions:**	
Water Sewer Result:	No	**Vehicle Overturn:**	No
Gas Dispersion:	No	**Vehicle Left Roadway:**	No
Environment Damage:	No	**Passenger Aircraft:**	No
No Release Result:	No	**Cargo Baggage:**	
Fire EMS Report:	No	**Ship Non Transport:**	No
Fire EMS EMS Report:		**Ship Air First Flight:**	No
Police Report:	No	**Ship Air Subflight:**	No
Police Report No:		**Ship Init Transport:**	No
In House Cleanup:	No	**Ship Phase Transfer:**	No
Other Cleanup:	No	**Contact Name:**	DALE GREIMAN
Damage > 500:	Yes	**Contact Title:**	FREIGHT OPERATIONS MGR
Material Loss:	150	**Contact Business:**	
Carrier Damage:	0	**Contact Street:**	
Property Damage:	0	**Contact City:**	
Response Cost:	0	**Contact State:**	
Remediation Cost:	1850	**Contact Postal:**	
Damage Old Form:	0	**Contact Non US St:**	
Total Damages Amt:	2000	**Contact Country:**	US
Hazmat Fatality:	No	**Inc. Report Prepared:**	
Haz Fatal Employees:	0	**HMIS Serious Incidnt:**	Yes
Haz Fatal Respndrs:	0	**HMIS Serious Fatality:**	No
Haz Fatal Gen Public:	0	**HMIS Serious Injury:**	Yes
Tot Hazmat Fatalities:	0	**HMIS Flight Plan:**	No
Non Hazmat Fatality:	No	**HMIS Serious Evacs:**	No
Non Hazmat Fatals:	0	**HMIS Major Artery:**	No
Hazmat Injury:	Yes	**HMIS Bulk Release:**	No
Haz Hospital Empl:	1	**HMIS Marine Pollutnt:**	No
Haz Hospital Resp:	0	**HMIS Radioactive:**	No
Haz Hosp Gen Public:	0	**HMIS Gen Pkg Type:**	OHMIR.Ref_Container.descr_txt
Haz Hosp Old Form:	0	**HMIS Container Code:**	PAIL MTL
Total Haz Hosp Inj:	1	**HMIS Container Desc:**	Metal pail open head capacity 10 gallons or less
Haz Non Hosp Empl:	0	**HMIS Bulk Incident:**	No
Haz Non Hosp Resp:	0	**Undeclared Shipment:**	No

Description of Events: EMPLOYEE RON GRECO WAS ASSIGNED TO UNLOAD SHIPMENT OFF A TRAILER 17-4418. AT APPROXIMATELY 2230 HOURS ON 6-28-94 HE REPORTED TO FREIGHT OPERATIONS MANAGER DALE GREIMAN THAT HE WAS CONTAMINATED WITH THE PRODUCT AND NEEDED MEDICAL ATTENTION. MR. GREIMAN CALLED 911 AND CONTAINERIZED CHEMICAL INC. TO CLEAN UP SPILL. DURING THE CLEAN UP IT WAS NOTED THAT A CROWBAR HAD PUNCTURED THE PAIL.

Recommend Actions Taken:

HMIR Historical Reports

Report No:	I-1991030060	**Fed DOT Agency Nm:**	
Report Type:	A hazardous material incident	**Fed DOT Report No:**	
Date of Incident:	01/26/1991	**Report Submit Src:**	Paper
Time of Incident:	0250	**Inc Multiple Rows:**	No
Haz Class Code:	3	**Inc Non US State:**	
Hazardous Class:	FLAMMABLE - COMBUSTIBLE LIQUID	**Mode Transport:**	Highway
Commodity Short Nm:	ETHYL ACETATE	**Transport Phase:**	LOADING
Commodity Long Nm:	ETHYL ACETATE	**Incident Occrrnce:**	
Trade Name:		**Mat Ship Approval?:**	No
ID No:	UN1173	**Mat Ship Approv No:**	
Haz Waste Ind:	No	**Undecl Hazmat Ship?:**	No
Haz Waste EPA No:		**Packaging Type:**	Non-Bulk
HMIS Tox Inhalation?:	No	**Packing Group:**	
TIH Hazard Zone:		**Carrier Reporter:**	XPO PROPERTIES INC.
Qty Released:	1	**CR Street Name:**	2855 CAMPUS DR STE 300

Unit of Measure:	Liquid - Gallon	**CR City:**	SAN MATEO
What Failed:	103	**CR State:**	CA
What Failed Desc:	Basic Material	**CR Postal Code:**	94403-2512
How Failed Code:		**CR Non US State:**	
How Failed Desc:		**CR Fed DOT ID:**	708713
Failure Cause Code:	511	**CR Hazmat Reg ID:**	
Failure Cause Desc:	Dropped	**CR Country:**	US
Ident. Markings:		**Shipper Name:**	SPECTRUM LABORATORY PRODUCTS INC.
Cont1 Pkging Type:		**Shipper Street Name:**	14422 S SAN PEDRO ST
Cont1 Const Mat:		**Shipper City:**	GARDENA
Cont1 Head Type:		**Shipper State:**	CA
Cont1 Pkg Capacity:	2	**Shipper Postal:**	90248-2027
C1 Capacity UOM:	LGA	**Shipper Non US St:**	
Cont1 Pkg Amt:		**Shipper Country:**	US
C1 Pkg Amt UOM:		**Shipper Waybill:**	CFPRO 541-790222
Cont1 Pkg No:	2	**Ship Hazmat Reg ID:**	
C1 Pkg NO Failed:	1	**Origin City:**	GARDENA
Cont1 Pkg Mnfctr:	NOT REPORTED BY CARRIER	**Origin State:**	CALIFORNIA
Cont1 Pkg Mnfct Dt:		**Origin Postal:**	90248
Cont1 Pkg Serial NO:		**Origin Non US St:**	
C1 Pkg Last Test Dt:		**Origin Country:**	US
C1 Test Const Mat:		**Destination City:**	DALLAS
C1 Pkg Dsign Pres.:		**Destination State:**	TEXAS
C1 Dsign Press UOM:		**Destination Postal:**	75237
C1 Pkg Shell Thick:		**Destination Non US:**	
C1 Shell Thick UOM:		**Destination Country:**	US
C1 Head Thickness:		**Cont2 Package Type:**	
C1 Head Thick UOM:		**Cont2 Const Mat:**	
C1 Pkg Srvc Pres.:		**Cont2 Pkg Capacity:**	1
C1 Srvc Press UOM:		**Cont2 Capacity UOM:**	LGA
C1 Valve/Device Fail?:	No	**Cont2 Pkg Amount:**	
C1 Device Type:		**Cont2 Pkg Amt UOM:**	
C1 Device Mnfctr:		**Cont2 Pkg No:**	4
C1 Device Model:		**Cont2 Pkg No Failed:**	1
NRC No:			

RAM Pkg Category:		**Haz NonHosp Public:**	0
RAM Pkg Cert.:	FALSE	**Haz NonHosp Old:**	0
RAM Pkg Cert. NBR:		**Tot Haz Non Hosp Inj:**	0
RAM Nuclide S:		**Total Hazmat Injuries:**	0
RAM Transport Index:		**Evacuation Indicator:**	No
RAM UOM:		**Public Evacuated:**	0
RAM Activity Rpted:		**Employees Evac:**	0
RAM UOM Rpted:		**Total Evacuated:**	0
RAM Activity:		**Total Evacuation Hrs:**	0
RAM Activity UOM:		**Major Artery Closed:**	No
RAM Mat Safety:		**Mjr Artery Hrs Closed:**	0
Spillage Result:	Yes	**Material Involved:**	No
Fire Result:	No	**Estimated Speed:**	0
Explosion Result:	No	**Weather Conditions:**	
Water Sewer Result:	No	**Vehicle Overturn:**	No
Gas Dispersion:	No	**Vehicle Left Roadway:**	No
Environment Damage:	No	**Passenger Aircraft:**	No
No Release Result:	No	**Cargo Baggage:**	
Fire EMS Report:	No	**Ship Non Transport:**	No
Fire EMS EMS Report:		**Ship Air First Flight:**	No
Police Report:	No	**Ship Air Subflight:**	No
Police Report No:		**Ship Init Transport:**	No
In House Cleanup:	No	**Ship Phase Transfer:**	No
Other Cleanup:	No	**Contact Name:**	CHARLES R GAGNE
Damage > 500:	No	**Contact Title:**	SUPERVISOR
Material Loss:	0	**Contact Business:**	
Carrier Damage:	0	**Contact Street:**	
Property Damage:	0	**Contact City:**	
Response Cost:	0	**Contact State:**	
Remediation Cost:	0	**Contact Postal:**	
Damage Old Form:	0	**Contact Non US St:**	
Total Damages Amt:	0	**Contact Country:**	US
Hazmat Fatality:	No	**Inc. Report Prepared:**	

Map Key	Number of Records	Direction	Distance (mi/ft)	Elev/Diff (ft)	Site	DB

Haz Fatal Employees:	0	**HMIS Serious Incidnt:**	No
Haz Fatal Respndrs:	0	**HMIS Serious Fatality:**	No
Haz Fatal Gen Public:	0	**HMIS Serious Injury:**	No
Tot Hazmat Fatalities:	0	**HMIS Flight Plan:**	No
Non Hazmat Fatality:	No	**HMIS Serious Evacs:**	No
Non Hazmat Fatals:	0	**HMIS Major Artery:**	No
Hazmat Injury:	No	**HMIS Bulk Release:**	No
Haz Hospital Empl:	0	**HMIS Marine Pollutnt:**	No
Haz Hospital Resp:	0	**HMIS Radioactive:**	No
Haz Hosp Gen Public:	0	**HMIS Gen Pkg Type:**	OHMIR.Ref_Container.descr_txt
Haz Hosp Old Form:	0	**HMIS Container Code:**	BOX FBR
Total Haz Hosp Inj:	0	**HMIS Container Desc:**	Fiberboard box or carton
Haz Non Hosp Empl:	0	**HMIS Bulk Incident:**	No
Haz Non Hosp Resp:	0	**Undeclared Shipment:**	No

Description of Events: TRAILER 17-1186 WAS BEING LOADED BY TODD HENNING. WHILE MR. HENNING WAS ARRANGING FREIGHT IN THE TRAILER. THE AFORE MENTIONED BOX FELL AND ONE BOTTLE BROKE. HE REPORTED IT IMMEDIATLEY TO HIS SUPERVISOR. I IMMEDIATLEY CLEARED THE AREA TO DETERMINE WHAT THE MATERIAL WAS AND HOW DANGEROUS IT IS. I THEN CALLED MY FOM WHO CAME IMMEDIATELY AND WE CLEANED THE SPILL WITH QUICK SORB AND A RECOUP DRUM. DRUM IS STORED IN TRAILER 11-1114 AT MIRA LOMA CA. CONTAINERIZED CHEMICAL HAS BEEN CALLED FOR DISPOSAL.

Recommend Actions Taken:

HMIR Historical Reports

Report No:	I-1996080479	**Fed DOT Agency Nm:**	
Report Type:	A hazardous material incident	**Fed DOT Report No:**	
Date of Incident:	03/31/1996	**Report Submit Src:**	Paper
Time of Incident:	2045	**Inc Multiple Rows:**	No
Haz Class Code:	6.1	**Inc Non US State:**	
Hazardous Class:	POISONOUS MATERIALS	**Mode Transport:**	Highway
Commodity Short Nm:	BIPYRIDILIUM PESTICIDES	**Transport Phase:**	LOADING
Commodity Long Nm:	BIPYRIDILIUM PESTICIDES LIQUID TOXIC	**Incident Occrrnce:**	
Trade Name:	BIPYRIDILIUM PESTICI	**Mat Ship Approval?:**	No
ID No:	UN3016	**Mat Ship Approv No:**	
Haz Waste Ind:	No	**Undecl Hazmat Ship?:**	No
Haz Waste EPA No:		**Packaging Type:**	Non-Bulk
HMIS Tox Inhalation?:	No	**Packing Group:**	
TIH Hazard Zone:		**Carrier Reporter:**	CONSOLIDATED FREIGHTWAYS CORPORATION OF DELAWARE
Qty Released:	2	**CR Street Name:**	175 LINFIELD DR
Unit of Measure:	Liquid - Gallon	**CR City:**	MENLO PARK
What Failed:	103	**CR State:**	CA
What Failed Desc:	Basic Material	**CR Postal Code:**	94025-3750
How Failed Code:	309	**CR Non US State:**	
How Failed Desc:	Punctured	**CR Fed DOT ID:**	0
Failure Cause Code:		**CR Hazmat Reg ID:**	
Failure Cause Desc:		**CR Country:**	US
Ident. Markings:		**Shipper Name:**	ZENECA INC
Cont1 Pkging Type:		**Shipper Street Name:**	8720 RED OAK BLVD
Cont1 Const Mat:		**Shipper City:**	CHARLOTTE
Cont1 Head Type:		**Shipper State:**	NC
Cont1 Pkg Capacity:	2.50	**Shipper Postal:**	28217-3990
C1 Capacity UOM:	LGA	**Shipper Non US St:**	
Cont1 Pkg Amt:		**Shipper Country:**	US
C1 Pkg Amt UOM:		**Shipper Waybill:**	452431781
Cont1 Pkg No:	2	**Ship Hazmat Reg ID:**	
C1 Pkg NO Failed:	1	**Origin City:**	CHARLOTTE
Cont1 Pkg Mnfctr:	NOT REPORTED BY CARRIER	**Origin State:**	NORTH CAROLINA
Cont1 Pkg Mnfct Dt:		**Origin Postal:**	28213
Cont1 Pkg Serial NO:		**Origin Non US St:**	
C1 Pkg Last Test Dt:		**Origin Country:**	US
C1 Test Const Mat:		**Destination City:**	VISALIA
C1 Pkg Dsign Pres.:		**Destination State:**	CALIFORNIA
C1 Dsign Press UOM:		**Destination Postal:**	93292
C1 Pkg Shell Thick:		**Destination Non US:**	
C1 Shell Thick UOM:		**Destination Country:**	US
C1 Head Thickness:		**Cont2 Package Type:**	
C1 Head Thick UOM:		**Cont2 Const Mat:**	

C1 Pkg Srvc Pres.:		***Cont2 Pkg Capacity:***	
C1 Srvc Press UOM:		***Cont2 Capacity UOM:***	
C1 Valve/Device Fail?:	No	***Cont2 Pkg Amount:***	
C1 Device Type:		***Cont2 Pkg Amt UOM:***	
C1 Device Mnfctr:		***Cont2 Pkg No:***	
C1 Device Model:		***Cont2 Pkg No Failed:***	
NRC No:			
RAM Pkg Category:		***Haz NonHosp Public:***	0
RAM Pkg Cert.:	FALSE	***Haz NonHosp Old:***	0
RAM Pkg Cert. NBR:		***Tot Haz Non Hosp Inj:***	0
RAM Nuclide S:		***Total Hazmat Injuries:***	0
RAM Transport Index:		***Evacuation Indicator:***	Yes
RAM UOM:		***Public Evacuated:***	0
RAM Activity Rpted:		***Employees Evac:***	0
RAM UOM Rpted:		***Total Evacuated:***	15
RAM Activity:		***Total Evacuation Hrs:***	0
RAM Activity UOM:		***Major Artery Closed:***	No
RAM Mat Safety:		***Mjr Artery Hrs Closed:***	0
Spillage Result:	Yes	***Material Involved:***	No
Fire Result:	No	***Estimated Speed:***	0
Explosion Result:	No	***Weather Conditions:***	
Water Sewer Result:	No	***Vehicle Overturn:***	No
Gas Dispersion:	No	***Vehicle Left Roadway:***	No
Environment Damage:	No	***Passenger Aircraft:***	No
No Release Result:	No	***Cargo Baggage:***	
Fire EMS Report:	No	***Ship Non Transport:***	No
Fire EMS EMS Report:		***Ship Air First Flight:***	No
Police Report:	No	***Ship Air Subflight:***	No
Police Report No:		***Ship Init Transport:***	No
In House Cleanup:	No	***Ship Phase Transfer:***	No
Other Cleanup:	No	***Contact Name:***	KELLY KHOURI
Damage > 500:	Yes	***Contact Title:***	FREIGHT OPERATIONS MGR
Material Loss:	300	***Contact Business:***	
Carrier Damage:	0	***Contact Street:***	
Property Damage:	0	***Contact City:***	
Response Cost:	0	***Contact State:***	
Remediation Cost:	4000	***Contact Postal:***	
Damage Old Form:	0	***Contact Non US St:***	
Total Damages Amt:	4300	***Contact Country:***	US
Hazmat Fatality:	No	***Inc. Report Prepared:***	
Haz Fatal Employees:	0	***HMIS Serious Incidnt:***	No
Haz Fatal Respndrs:	0	***HMIS Serious Fatality:***	No
Haz Fatal Gen Public:	0	***HMIS Serious Injury:***	No
Tot Hazmat Fatalities:	0	***HMIS Flight Plan:***	No
Non Hazmat Fatality:	No	***HMIS Serious Evacs:***	Yes
Non Hazmat Fatals:	0	***HMIS Major Artery:***	No
Hazmat Injury:	No	***HMIS Bulk Release:***	No
Haz Hospital Empl:	0	***HMIS Marine Pollutnt:***	No
Haz Hospital Resp:	0	***HMIS Radioactive:***	No
Haz Hosp Gen Public:	0	***HMIS Gen Pkg Type:***	OHMIR.Ref_Container.descr_txt
Haz Hosp Old Form:	0	***HMIS Container Code:***	CONT PLS
Total Haz Hosp Inj:	0	***HMIS Container Desc:***	Plastic container no capacity or description given
Haz Non Hosp Empl:	0	***HMIS Bulk Incident:***	No
Haz Non Hosp Resp:	0	***Undeclared Shipment:***	No

Description of Events: LOADER A. GARCIA HAD HIS BLADES EXTENDED TO FAR OUT AND PUNCTURED THE CONTAINER. THE CONTAINER FELL AND LEAKED. CONSOLIDATED WASTE IND. WERE CALLED AND THEY CAME OUT AND CLEANED UP THE SPILL AND DISPOSED OF IT.

Recommend Actions Taken:

HMIR Historical Reports

Report No:	I-1992040541	***Fed DOT Agency Nm:***	
Report Type:	A hazardous material incident	***Fed DOT Report No:***	
Date of Incident:	03/29/1992	***Report Submit Src:***	Paper
Time of Incident:	1800	***Inc Multiple Rows:***	No
Haz Class Code:	6.1	***Inc Non US State:***	

Map Key	Number of Records	Direction	Distance (mi/ft)	Elev/Diff (ft)	Site	DB

Hazardous Class:	POISONOUS MATERIALS	**Mode Transport:**	Highway
Commodity Short Nm:	POISONOUS LIQUIDS N.O.S	**Transport Phase:**	UNLOADING
Commodity Long Nm:	POISONOUS LIQUIDS N.O.S. INHALATION HAZARD PACKING GROUP I ZONE B	**Incident Occrrnce:**	
Trade Name:	TRICHLOETHANE	**Mat Ship Approval?:**	No
ID No:	UN2810	**Mat Ship Approv No:**	
Haz Waste Ind:	No	**Undecl Hazmat Ship?:**	No
Haz Waste EPA No:		**Packaging Type:**	Non-Bulk
HMIS Tox Inhalation?:	No	**Packing Group:**	
TIH Hazard Zone:		**Carrier Reporter:**	CONSOLIDATED FREIGHTWAYS CORPORATION OF DELAWARE
Qty Released:	25	**CR Street Name:**	175 LINFIELD DR
Unit of Measure:	Liquid - Gallon	**CR City:**	MENLO PARK
What Failed:	161	**CR State:**	CA
What Failed Desc:	Weld or Seam	**CR Postal Code:**	94025-3750
How Failed Code:	303	**CR Non US State:**	
How Failed Desc:	Burst or Ruptured	**CR Fed DOT ID:**	0
Failure Cause Code:		**CR Hazmat Reg ID:**	
Failure Cause Desc:		**CR Country:**	US
Ident. Markings:		**Shipper Name:**	FRY'S METALS INC
Cont1 Pkging Type:		**Shipper Street Name:**	200 TECHNOLOGY DR
Cont1 Const Mat:		**Shipper City:**	ALPHARETTA
Cont1 Head Type:		**Shipper State:**	GA
Cont1 Pkg Capacity:	55	**Shipper Postal:**	30005-3926
C1 Capacity UOM:	LGA	**Shipper Non US St:**	
Cont1 Pkg Amt:		**Shipper Country:**	US
C1 Pkg Amt UOM:		**Shipper Waybill:**	821-829046
Cont1 Pkg No:	40	**Ship Hazmat Reg ID:**	
C1 Pkg NO Failed:	1	**Origin City:**	ALPHARETTA
Cont1 Pkg Mnfctr:	NOT REPORTED BY CARRIER	**Origin State:**	GEORGIA
Cont1 Pkg Mnfct Dt:		**Origin Postal:**	
Cont1 Pkg Serial NO:		**Origin Non US St:**	
C1 Pkg Last Test Dt:		**Origin Country:**	US
C1 Test Const Mat:		**Destination City:**	CARSON
C1 Pkg Dsign Pres.:		**Destination State:**	CALIFORNIA
C1 Dsign Press UOM:		**Destination Postal:**	90810
C1 Pkg Shell Thick:		**Destination Non US:**	
C1 Shell Thick UOM:		**Destination Country:**	US
C1 Head Thickness:		**Cont2 Package Type:**	
C1 Head Thick UOM:		**Cont2 Const Mat:**	
C1 Pkg Srvc Pres.:		**Cont2 Pkg Capacity:**	
C1 Srvc Press UOM:		**Cont2 Capacity UOM:**	
C1 Valve/Device Fail?:	No	**Cont2 Pkg Amount:**	
C1 Device Type:		**Cont2 Pkg Amt UOM:**	
C1 Device Mnfctr:		**Cont2 Pkg No:**	
C1 Device Model:		**Cont2 Pkg No Failed:**	
NRC No:			

RAM Pkg Category:		**Haz NonHosp Public:**	0
RAM Pkg Cert.:	FALSE	**Haz NonHosp Old:**	0
RAM Pkg Cert. NBR:		**Tot Haz Non Hosp Inj:**	0
RAM Nuclide S:		**Total Hazmat Injuries:**	0
RAM Transport Index:		**Evacuation Indicator:**	No
RAM UOM:		**Public Evacuated:**	0
RAM Activity Rpted:		**Employees Evac:**	0
RAM UOM Rpted:		**Total Evacuated:**	0
RAM Activity:		**Total Evacuation Hrs:**	0
RAM Activity UOM:		**Major Artery Closed:**	No
RAM Mat Safety:		**Mjr Artery Hrs Closed:**	0
Spillage Result:	Yes	**Material Involved:**	No
Fire Result:	No	**Estimated Speed:**	0
Explosion Result:	No	**Weather Conditions:**	
Water Sewer Result:	No	**Vehicle Overturn:**	No
Gas Dispersion:	No	**Vehicle Left Roadway:**	No
Environment Damage:	No	**Passenger Aircraft:**	No
No Release Result:	No	**Cargo Baggage:**	
Fire EMS Report:	No	**Ship Non Transport:**	No
Fire EMS EMS Report:		**Ship Air First Flight:**	No
Police Report:	No	**Ship Air Subflight:**	No

Police Report No:		**Ship Init Transport:**	No
In House Cleanup:	No	**Ship Phase Transfer:**	No
Other Cleanup:	No	**Contact Name:**	MARK R EPSTEIN
Damage > 500:	Yes	**Contact Title:**	SUPERVISOR
Material Loss:	0	**Contact Business:**	
Carrier Damage:	0	**Contact Street:**	
Property Damage:	0	**Contact City:**	
Response Cost:	0	**Contact State:**	
Remediation Cost:	600	**Contact Postal:**	
Damage Old Form:	0	**Contact Non US St:**	
Total Damages Amt:	600	**Contact Country:**	US
Hazmat Fatality:	No	**Inc. Report Prepared:**	
Haz Fatal Employees:	0	**HMIS Serious Incidnt:**	No
Haz Fatal Respndrs:	0	**HMIS Serious Fatality:**	No
Haz Fatal Gen Public:	0	**HMIS Serious Injury:**	No
Tot Hazmat Fatalities:	0	**HMIS Flight Plan:**	No
Non Hazmat Fatality:	No	**HMIS Serious Evacs:**	No
Non Hazmat Fatals:	0	**HMIS Major Artery:**	No
Hazmat Injury:	No	**HMIS Bulk Release:**	No
Haz Hospital Empl:	0	**HMIS Marine Pollutnt:**	No
Haz Hospital Resp:	0	**HMIS Radioactive:**	No
Haz Hosp Gen Public:	0	**HMIS Gen Pkg Type:**	OHMIR.Ref_Container.descr_txt
Haz Hosp Old Form:	0	**HMIS Container Code:**	DRUM MTL
Total Haz Hosp Inj:	0	**HMIS Container Desc:**	Metal drum
Haz Non Hosp Empl:	0	**HMIS Bulk Incident:**	No
Haz Non Hosp Resp:	0	**Undeclared Shipment:**	No

Description of Events: TRAILER 17-4704 FROM ATLANTA PLACARDED FLAMMABLE/POISON WAS LEAKING WHEN IT CAME INTO OUR YARD. HOSTLER NOTICED COMING OUT OF BACK DOOR LEAKING ON DOLLY. CONTAINERIZED CHEMICAL CALLED TO ID AND CLEAN-UP. 25 GALLONS SPILLED 1 CASE OF BATH TOWELS SOAKED. SUBSTANCE EVAPORATED QUICKLY AND WAS DISPENSED INTO THE ATMOSPHERE ACTUAL AMOUNT RE-COUPED AT MLC MINIMAL. CONTAINERIZED CHEMICAL CORP RE-COUPED REMAINDER OF HAZARDOUS MATERIAL AND CONTAMINATED BATH TOWELS. CLEAN UP OF BOTH REMOVED FROM CF BY CONTAINERIZED CHEMICAL WITH DISPOSAL ACCOMPLISHED BY SAME. APPARENT SEAM FAILURE CAUSED RELEASE OF HAZARDOUS MATERIAL. NO EMPLOYEES CAME INTO CONTACT WITH SUBSTANCE NO INJURIES INCURRED.

Recommend Actions Taken:

HMIR Historical Reports

Report No:	I-1992100868	**Fed DOT Agency Nm:**	
Report Type:	A hazardous material incident	**Fed DOT Report No:**	
Date of Incident:	10/11/1992	**Report Submit Src:**	Paper
Time of Incident:	1500	**Inc Multiple Rows:**	No
Haz Class Code:	3	**Inc Non US State:**	
Hazardous Class:	FLAMMABLE - COMBUSTIBLE LIQUID	**Mode Transport:**	Highway
Commodity Short Nm:	FLAMMABLE LIQUIDS N.O.S.	**Transport Phase:**	IN TRANSIT
Commodity Long Nm:	FLAMMABLE LIQUIDS N.O.S.	**Incident Occrrnce:**	
Trade Name:	FLAMMABLE LIQUID	**Mat Ship Approval?:**	No
ID No:	UN1993	**Mat Ship Approv No:**	
Haz Waste Ind:	No	**Undecl Hazmat Ship?:**	No
Haz Waste EPA No:		**Packaging Type:**	Other -
HMIS Tox Inhalation?:	No	**Packing Group:**	
TIH Hazard Zone:		**Carrier Reporter:**	CONSOLIDATED FREIGHTWAYS CORPORATION OF DELAWARE
Qty Released:	10	**CR Street Name:**	175 LINFIELD DR
Unit of Measure:	Liquid - Gallon	**CR City:**	MENLO PARK
What Failed:		**CR State:**	CA
What Failed Desc:		**CR Postal Code:**	94025-3750
How Failed Code:		**CR Non US State:**	
How Failed Desc:		**CR Fed DOT ID:**	0
Failure Cause Code:	526	**CR Hazmat Reg ID:**	
Failure Cause Desc:	Loose Closure Component or Device	**CR Country:**	US
Ident. Markings:		**Shipper Name:**	FRY'S METALS INC
Cont1 Pkging Type:		**Shipper Street Name:**	200 TECHNOLOGY DR
Cont1 Const Mat:		**Shipper City:**	ALPHARETTA
Cont1 Head Type:		**Shipper State:**	GA
Cont1 Pkg Capacity:	55	**Shipper Postal:**	30005-3926
C1 Capacity UOM:	LGA	**Shipper Non US St:**	

Cont1 Pkg Amt:		**Shipper Country:**	US
C1 Pkg Amt UOM:		**Shipper Waybill:**	624-214953
Cont1 Pkg No:	100	**Ship Hazmat Reg ID:**	
C1 Pkg NO Failed:	10	**Origin City:**	ALPHARETTA
Cont1 Pkg Mnfctr:	NOT REPORTED BY CARRIER	**Origin State:**	GEORGIA
Cont1 Pkg Mnfct Dt:		**Origin Postal:**	
Cont1 Pkg Serial NO:		**Origin Non US St:**	
C1 Pkg Last Test Dt:		**Origin Country:**	US
C1 Test Const Mat:		**Destination City:**	CARSON
C1 Pkg Dsign Pres.:		**Destination State:**	CALIFORNIA
C1 Dsign Press UOM:		**Destination Postal:**	90810
C1 Pkg Shell Thick:		**Destination Non US:**	
C1 Shell Thick UOM:		**Destination Country:**	US
C1 Head Thickness:		**Cont2 Package Type:**	
C1 Head Thick UOM:		**Cont2 Const Mat:**	
C1 Pkg Srvc Pres.:		**Cont2 Pkg Capacity:**	
C1 Srvc Press UOM:		**Cont2 Capacity UOM:**	
C1 Valve/Device Fail?:	No	**Cont2 Pkg Amount:**	
C1 Device Type:		**Cont2 Pkg Amt UOM:**	
C1 Device Mnfctr:		**Cont2 Pkg No:**	
C1 Device Model:		**Cont2 Pkg No Failed:**	
NRC No:			

RAM Pkg Category:		**Haz NonHosp Public:**	0
RAM Pkg Cert.:	FALSE	**Haz NonHosp Old:**	0
RAM Pkg Cert. NBR:		**Tot Haz Non Hosp Inj:**	0
RAM Nuclide S:		**Total Hazmat Injuries:**	0
RAM Transport Index:		**Evacuation Indicator:**	No
RAM UOM:		**Public Evacuated:**	0
RAM Activity Rpted:		**Employees Evac:**	0
RAM UOM Rpted:		**Total Evacuated:**	0
RAM Activity:		**Total Evacuation Hrs:**	0
RAM Activity UOM:		**Major Artery Closed:**	No
RAM Mat Safety:		**Mjr Artery Hrs Closed:**	0
Spillage Result:	Yes	**Material Involved:**	No
Fire Result:	No	**Estimated Speed:**	0
Explosion Result:	No	**Weather Conditions:**	
Water Sewer Result:	No	**Vehicle Overturn:**	No
Gas Dispersion:	No	**Vehicle Left Roadway:**	No
Environment Damage:	No	**Passenger Aircraft:**	No
No Release Result:	No	**Cargo Baggage:**	
Fire EMS Report:	No	**Ship Non Transport:**	No
Fire EMS EMS Report:		**Ship Air First Flight:**	No
Police Report:	No	**Ship Air Subflight:**	No
Police Report No:		**Ship Init Transport:**	No
In House Cleanup:	No	**Ship Phase Transfer:**	No
Other Cleanup:	No	**Contact Name:**	ROBERT ZIMMERMAN
Damage > 500:	No	**Contact Title:**	ASSISTANT TERMINAL MANAGE
Material Loss:	0	**Contact Business:**	
Carrier Damage:	0	**Contact Street:**	
Property Damage:	0	**Contact City:**	
Response Cost:	0	**Contact State:**	
Remediation Cost:	0	**Contact Postal:**	
Damage Old Form:	0	**Contact Non US St:**	
Total Damages Amt:	0	**Contact Country:**	US
Hazmat Fatality:	No	**Inc. Report Prepared:**	
Haz Fatal Employees:	0	**HMIS Serious Incidnt:**	No
Haz Fatal Respndrs:	0	**HMIS Serious Fatality:**	No
Haz Fatal Gen Public:	0	**HMIS Serious Injury:**	No
Tot Hazmat Fatalities:	0	**HMIS Flight Plan:**	No
Non Hazmat Fatality:	No	**HMIS Serious Evacs:**	No
Non Hazmat Fatals:	0	**HMIS Major Artery:**	No
Hazmat Injury:	No	**HMIS Bulk Release:**	No
Haz Hospital Empl:	0	**HMIS Marine Pollutnt:**	No
Haz Hospital Resp:	0	**HMIS Radioactive:**	No
Haz Hosp Gen Public:	0	**HMIS Gen Pkg Type:**	OHMIR.Ref_Container.descr_txt
Haz Hosp Old Form:	0	**HMIS Container Code:**	CONT
Total Haz Hosp Inj:	0	**HMIS Container Desc:**	Container no description given (do not use if at all possible)

Haz Non Hosp Empl:	0	**HMIS Bulk Incident:**	No
Haz Non Hosp Resp:	0	**Undeclared Shipment:**	No

Description of Events: SHIPMENT ARRIVED FROM ATLANTA ON TRAILER 17-7947 CONTAINER TOPS NOT PROPERLY SECURED. DURING TRANSIT SPILLAGE OCCURED. SPILLAGE WAS REMOVED AT ABSORBENT MATERIAL AND WAS CLEANED UP BY CONTAINERIZED CHEMICAL.

Recommend Actions Taken:

HMIR Historical Reports

Report No:	I-2001091345	**Fed DOT Agency Nm:**	
Report Type:	A hazardous material incident	**Fed DOT Report No:**	
Date of Incident:	09/07/2001	**Report Submit Src:**	Paper
Time of Incident:	0200	**Inc Multiple Rows:**	No
Haz Class Code:	8	**Inc Non US State:**	
Hazardous Class:	CORROSIVE MATERIAL	**Mode Transport:**	Highway
Commodity Short Nm:	HYDROCHLORIC ACID SOLUT	**Transport Phase:**	UNLOADING
Commodity Long Nm:	HYDROCHLORIC ACID SOLUTION	**Incident Occrrnce:**	
Trade Name:	MURIATIC ACID	**Mat Ship Approval?:**	No
ID No:	UN1789	**Mat Ship Approv No:**	
Haz Waste Ind:	No	**Undecl Hazmat Ship?:**	No
Haz Waste EPA No:		**Packaging Type:**	Non-Bulk
HMIS Tox Inhalation?:	No	**Packing Group:**	
TIH Hazard Zone:		**Carrier Reporter:**	CONSOLIDATED FREIGHTWAYS CORPORATION OF DELAWARE
Qty Released:	1	**CR Street Name:**	805 BROADWAY ST STE 205
Unit of Measure:	Liquid - Gallon	**CR City:**	VANCOUVER
What Failed:	103	**CR State:**	WA
What Failed Desc:	Basic Material	**CR Postal Code:**	98660-3304
How Failed Code:	309	**CR Non US State:**	
How Failed Desc:	Punctured	**CR Fed DOT ID:**	0
Failure Cause Code:		**CR Hazmat Reg ID:**	
Failure Cause Desc:		**CR Country:**	US
Ident. Markings:		**Shipper Name:**	KIK POOL ADDITIVES INC.
Cont1 Pkging Type:		**Shipper Street Name:**	5160 E AIRPORT DR
Cont1 Const Mat:		**Shipper City:**	ONTARIO
Cont1 Head Type:		**Shipper State:**	CA
Cont1 Pkg Capacity:	2	**Shipper Postal:**	91761-7824
C1 Capacity UOM:	LGA	**Shipper Non US St:**	
Cont1 Pkg Amt:		**Shipper Country:**	US
C1 Pkg Amt UOM:		**Shipper Waybill:**	PRO#228-316314
Cont1 Pkg No:	84	**Ship Hazmat Reg ID:**	
C1 Pkg NO Failed:	1	**Origin City:**	ONTARIO
Cont1 Pkg Mnfctr:	NOT REPORTED BY CARRIER	**Origin State:**	CALIFORNIA
Cont1 Pkg Mnfct Dt:		**Origin Postal:**	91761
Cont1 Pkg Serial NO:		**Origin Non US St:**	
C1 Pkg Last Test Dt:		**Origin Country:**	US
C1 Test Const Mat:		**Destination City:**	LUKE AIR FORCE BASE
C1 Pkg Dsign Pres.:		**Destination State:**	ARIZONA
C1 Dsign Press UOM:		**Destination Postal:**	
C1 Pkg Shell Thick:		**Destination Non US:**	
C1 Shell Thick UOM:		**Destination Country:**	US
C1 Head Thickness:		**Cont2 Package Type:**	
C1 Head Thick UOM:		**Cont2 Const Mat:**	
C1 Pkg Srvc Pres.:		**Cont2 Pkg Capacity:**	1
C1 Srvc Press UOM:		**Cont2 Capacity UOM:**	LGA
C1 Valve/Device Fail?:	No	**Cont2 Pkg Amount:**	
C1 Device Type:		**Cont2 Pkg Amt UOM:**	
C1 Device Mnfctr:		**Cont2 Pkg No:**	168
C1 Device Model:		**Cont2 Pkg No Failed:**	1
NRC No:			

RAM Pkg Category:		**Haz NonHosp Public:**	0
RAM Pkg Cert.:	FALSE	**Haz NonHosp Old:**	0
RAM Pkg Cert. NBR:		**Tot Haz Non Hosp Inj:**	0
RAM Nuclide S:		**Total Hazmat Injuries:**	0
RAM Transport Index:		**Evacuation Indicator:**	No
RAM UOM:		**Public Evacuated:**	0
RAM Activity Rpted:		**Employees Evac:**	0

RAM UOM Rpted:		**Total Evacuated:**	0
RAM Activity:		**Total Evacuation Hrs:**	0
RAM Activity UOM:		**Major Artery Closed:**	No
RAM Mat Safety:		**Mjr Artery Hrs Closed:**	0
Spillage Result:	Yes	**Material Involved:**	No
Fire Result:	No	**Estimated Speed:**	0
Explosion Result:	No	**Weather Conditions:**	
Water Sewer Result:	No	**Vehicle Overturn:**	No
Gas Dispersion:	No	**Vehicle Left Roadway:**	No
Environment Damage:	No	**Passenger Aircraft:**	No
No Release Result:	No	**Cargo Baggage:**	
Fire EMS Report:	No	**Ship Non Transport:**	No
Fire EMS EMS Report:		**Ship Air First Flight:**	No
Police Report:	No	**Ship Air Subflight:**	No
Police Report No:		**Ship Init Transport:**	No
In House Cleanup:	No	**Ship Phase Transfer:**	No
Other Cleanup:	No	**Contact Name:**	RICH GENTY
Damage > 500:	Yes	**Contact Title:**	SAFETY COMPLIANCE MGR
Material Loss:	50	**Contact Business:**	
Carrier Damage:	0	**Contact Street:**	
Property Damage:	0	**Contact City:**	
Response Cost:	0	**Contact State:**	
Remediation Cost:	3000	**Contact Postal:**	
Damage Old Form:	0	**Contact Non US St:**	
Total Damages Amt:	3050	**Contact Country:**	US
Hazmat Fatality:	No	**Inc. Report Prepared:**	
Haz Fatal Employees:	0	**HMIS Serious Incidnt:**	No
Haz Fatal Respndrs:	0	**HMIS Serious Fatality:**	No
Haz Fatal Gen Public:	0	**HMIS Serious Injury:**	No
Tot Hazmat Fatalities:	0	**HMIS Flight Plan:**	No
Non Hazmat Fatality:	No	**HMIS Serious Evacs:**	No
Non Hazmat Fatals:	0	**HMIS Major Artery:**	No
Hazmat Injury:	No	**HMIS Bulk Release:**	No
Haz Hospital Empl:	0	**HMIS Marine Pollutnt:**	No
Haz Hospital Resp:	0	**HMIS Radioactive:**	No
Haz Hosp Gen Public:	0	**HMIS Gen Pkg Type:**	OHMIR.Ref_Container.descr_txt
Haz Hosp Old Form:	0	**HMIS Container Code:**	BOX FBR
Total Haz Hosp Inj:	0	**HMIS Container Desc:**	Fiberboard box or carton
Haz Non Hosp Empl:	0	**HMIS Bulk Incident:**	No
Haz Non Hosp Resp:	0	**Undeclared Shipment:**	No

Description of Events: E.M.I JOB NUMBER: 12397. WHILE MOVING FREIGHT AT THE CF TERMINAL A FORK LIFT SHOVED OTHER FREIGHT INTO A PALLET OF MURIATIC ACID. TWO-ONE GALLON JUGS WERE PUNCTURED RELEASING THEIR CONTENTS TO THE CONCRETE FLOOR. THE RIVERSIDE FIRE DEPARTMENT HAZ-MAT TEAM MOBILIZED TO THE SITE ALONG WITH AN ENVIRONMENTAL CONTRACTOR WHO OVERPACKED THE LEAKING AND DAMAGED CONTAINERS AND CLEANED UP THE FLOOR. THE WASTE WAS PROCESSED FOR DISPOSAL.

Recommend Actions Taken:

HMIR Historical Reports

Report No:	I-1994111034	**Fed DOT Agency Nm:**	
Report Type:	A hazardous material incident	**Fed DOT Report No:**	
Date of Incident:	10/30/1994	**Report Submit Src:**	Paper
Time of Incident:	1650	**Inc Multiple Rows:**	No
Haz Class Code:	3	**Inc Non US State:**	
Hazardous Class:	FLAMMABLE - COMBUSTIBLE LIQUID	**Mode Transport:**	Highway
Commodity Short Nm:	ISOPROPANOL OR ISOPROPYL	**Transport Phase:**	UNLOADING
Commodity Long Nm:	ISOPROPANOL OR ISOPROPYL ALCOHOL	**Incident Occrrnce:**	
Trade Name:	FLAMMABLE LIQUID	**Mat Ship Approval?:**	No
ID No:	UN1219	**Mat Ship Approv No:**	
Haz Waste Ind:	No	**Undecl Hazmat Ship?:**	No
Haz Waste EPA No:		**Packaging Type:**	Non-Bulk
HMIS Tox Inhalation?:	No	**Packing Group:**	
TIH Hazard Zone:		**Carrier Reporter:**	CONSOLIDATED FREIGHTWAYS CORPORATION OF DELAWARE
Qty Released:	0.50	**CR Street Name:**	175 LINFIELD DR
Unit of Measure:	Liquid - Gallon	**CR City:**	MENLO PARK
What Failed:	161; ;	**CR State:**	CA

What Failed Desc:	Weld or Seam; ;	**CR Postal Code:**	94025-3750
How Failed Code:	309; ;	**CR Non US State:**	
How Failed Desc:	Punctured; ;	**CR Fed DOT ID:**	0
Failure Cause Code:	517; 501; 516	**CR Hazmat Reg ID:**	
Failure Cause Desc:	Improper Preparation for Transportation; Abrasion; Impact with Sharp or Protruding Object (e.g. nails)	**CR Country:**	US
Ident. Markings:		**Shipper Name:**	REID ASSET MANAGEMENT CO
Cont1 Pkging Type:		**Shipper Street Name:**	21 W GRACE ST
Cont1 Const Mat:		**Shipper City:**	BEDFORD
Cont1 Head Type:		**Shipper State:**	OH
Cont1 Pkg Capacity:	4.3750	**Shipper Postal:**	44146-3260
C1 Capacity UOM:	LGA	**Shipper Non US St:**	
Cont1 Pkg Amt:		**Shipper Country:**	US
C1 Pkg Amt UOM:		**Shipper Waybill:**	127-134162
Cont1 Pkg No:	18	**Ship Hazmat Reg ID:**	
C1 Pkg NO Failed:	1	**Origin City:**	BEDFORD
Cont1 Pkg Mnfctr:	NOT REPORTED BY CARRIER	**Origin State:**	OHIO
Cont1 Pkg Mnfct Dt:		**Origin Postal:**	44146
Cont1 Pkg Serial NO:		**Origin Non US St:**	
C1 Pkg Last Test Dt:		**Origin Country:**	US
C1 Test Const Mat:		**Destination City:**	MIRA LOMA
C1 Pkg Dsign Pres.:		**Destination State:**	CALIFORNIA
C1 Dsign Press UOM:		**Destination Postal:**	91752
C1 Pkg Shell Thick:		**Destination Non US:**	
C1 Shell Thick UOM:		**Destination Country:**	US
C1 Head Thickness:		**Cont2 Package Type:**	
C1 Head Thick UOM:		**Cont2 Const Mat:**	
C1 Pkg Srvc Pres.:		**Cont2 Pkg Capacity:**	
C1 Srvc Press UOM:		**Cont2 Capacity UOM:**	
C1 Valve/Device Fail?:	No	**Cont2 Pkg Amount:**	
C1 Device Type:		**Cont2 Pkg Amt UOM:**	
C1 Device Mnfctr:		**Cont2 Pkg No:**	
C1 Device Model:		**Cont2 Pkg No Failed:**	
NRC No:			

RAM Pkg Category:		**Haz NonHosp Public:**	0
RAM Pkg Cert.:	FALSE	**Haz NonHosp Old:**	0
RAM Pkg Cert. NBR:		**Tot Haz Non Hosp Inj:**	0
RAM Nuclide S:		**Total Hazmat Injuries:**	0
RAM Transport Index:		**Evacuation Indicator:**	No
RAM UOM:		**Public Evacuated:**	0
RAM Activity Rpted:		**Employees Evac:**	0
RAM UOM Rpted:		**Total Evacuated:**	0
RAM Activity:		**Total Evacuation Hrs:**	0
RAM Activity UOM:		**Major Artery Closed:**	No
RAM Mat Safety:		**Mjr Artery Hrs Closed:**	0
Spillage Result:	Yes	**Material Involved:**	No
Fire Result:	No	**Estimated Speed:**	0
Explosion Result:	No	**Weather Conditions:**	
Water Sewer Result:	No	**Vehicle Overturn:**	No
Gas Dispersion:	No	**Vehicle Left Roadway:**	No
Environment Damage:	No	**Passenger Aircraft:**	No
No Release Result:	No	**Cargo Baggage:**	
Fire EMS Report:	No	**Ship Non Transport:**	No
Fire EMS EMS Report:		**Ship Air First Flight:**	No
Police Report:	No	**Ship Air Subflight:**	No
Police Report No:		**Ship Init Transport:**	No
In House Cleanup:	No	**Ship Phase Transfer:**	No
Other Cleanup:	No	**Contact Name:**	DAVID E GRAY
Damage > 500:	No	**Contact Title:**	FREIGHT OPERATIONS MANAGE
Material Loss:	20	**Contact Business:**	
Carrier Damage:	0	**Contact Street:**	
Property Damage:	0	**Contact City:**	
Response Cost:	0	**Contact State:**	
Remediation Cost:	0	**Contact Postal:**	
Damage Old Form:	0	**Contact Non US St:**	
Total Damages Amt:	20	**Contact Country:**	US
Hazmat Fatality:	No	**Inc. Report Prepared:**	

Haz Fatal Employees:	0	**HMIS Serious Incidnt:**	No
Haz Fatal Respndrs:	0	**HMIS Serious Fatality:**	No
Haz Fatal Gen Public:	0	**HMIS Serious Injury:**	No
Tot Hazmat Fatalities:	0	**HMIS Flight Plan:**	No
Non Hazmat Fatality:	No	**HMIS Serious Evacs:**	No
Non Hazmat Fatals:	0	**HMIS Major Artery:**	No
Hazmat Injury:	No	**HMIS Bulk Release:**	No
Haz Hospital Empl:	0	**HMIS Marine Pollutnt:**	No
Haz Hospital Resp:	0	**HMIS Radioactive:**	No
Haz Hosp Gen Public:	0	**HMIS Gen Pkg Type:**	OHMIR.Ref_Container.descr_txt
Haz Hosp Old Form:	0	**HMIS Container Code:**	PAIL MTL
Total Haz Hosp Inj:	0	**HMIS Container Desc:**	Metal pail open head capacity 10 gallons or less
Haz Non Hosp Empl:	0	**HMIS Bulk Incident:**	No
Haz Non Hosp Resp:	0	**Undeclared Shipment:**	No

Description of Events: AKRON OHIO BROKE DOWN THE PALLET OF 18 PAILS. PAILS RUBBED TOGETHER IN TRANSIT PAIL PUNCTURED BY NAIL PROTRUSION. SPILL CLEANED UP BY DOCKWORKER AND DAMAGED DRUM OUT INTO REPAK DRUM AND STORED IN HAZARDOUS MATERIAL TRAILER AT SITE.

Recommend Actions Taken:

HMIR Historical Reports

Report No:	I-2002011186	**Fed DOT Agency Nm:**	
Report Type:	A hazardous material incident	**Fed DOT Report No:**	
Date of Incident:	11/30/2001	**Report Submit Src:**	Paper
Time of Incident:	1200	**Inc Multiple Rows:**	No
Haz Class Code:	8	**Inc Non US State:**	
Hazardous Class:	CORROSIVE MATERIAL	**Mode Transport:**	Highway
Commodity Short Nm:	SODIUM HYDROXIDE SOLUTI	**Transport Phase:**	UNLOADING
Commodity Long Nm:	SODIUM HYDROXIDE SOLUTION	**Incident Occrrnce:**	
Trade Name:	SODIUM HYDROXIDE	**Mat Ship Approval?:**	No
ID No:	UN1824	**Mat Ship Approv No:**	
Haz Waste Ind:	No	**Undecl Hazmat Ship?:**	No
Haz Waste EPA No:		**Packaging Type:**	Non-Bulk
HMIS Tox Inhalation?:	No	**Packing Group:**	
TIH Hazard Zone:		**Carrier Reporter:**	CONSOLIDATED FREIGHTWAYS CORPORATION OF DELAWARE
Qty Released:	5	**CR Street Name:**	805 BROADWAY ST STE 205
Unit of Measure:	Liquid - Gallon	**CR City:**	VANCOUVER
What Failed:		**CR State:**	WA
What Failed Desc:		**CR Postal Code:**	98660-3304
How Failed Code:	309	**CR Non US State:**	
How Failed Desc:	Punctured	**CR Fed DOT ID:**	0
Failure Cause Code:		**CR Hazmat Reg ID:**	
Failure Cause Desc:		**CR Country:**	US
Ident. Markings:		**Shipper Name:**	QUALITY LOGISTICS SYSTEMS INC.
Cont1 Pkging Type:		**Shipper Street Name:**	3601 PINNACLE POINT DR # 300
Cont1 Const Mat:		**Shipper City:**	DALLAS
Cont1 Head Type:		**Shipper State:**	TX
Cont1 Pkg Capacity:	55	**Shipper Postal:**	75211-1577
C1 Capacity UOM:	LGA	**Shipper Non US St:**	
Cont1 Pkg Amt:		**Shipper Country:**	US
C1 Pkg Amt UOM:		**Shipper Waybill:**	
Cont1 Pkg No:	1	**Ship Hazmat Reg ID:**	
C1 Pkg NO Failed:	1	**Origin City:**	DALLAS
Cont1 Pkg Mnfctr:	NOT REPORTED BY CARRIER	**Origin State:**	TEXAS
Cont1 Pkg Mnfct Dt:		**Origin Postal:**	75211
Cont1 Pkg Serial NO:		**Origin Non US St:**	
C1 Pkg Last Test Dt:		**Origin Country:**	US
C1 Test Const Mat:		**Destination City:**	PARLIER
C1 Pkg Dsign Pres.:		**Destination State:**	CALIFORNIA
C1 Dsign Press UOM:		**Destination Postal:**	93648
C1 Pkg Shell Thick:		**Destination Non US:**	
C1 Shell Thick UOM:		**Destination Country:**	US
C1 Head Thickness:		**Cont2 Package Type:**	
C1 Head Thick UOM:		**Cont2 Const Mat:**	
C1 Pkg Srvc Pres.:		**Cont2 Pkg Capacity:**	
C1 Srvc Press UOM:		**Cont2 Capacity UOM:**	

C1 Valve/Device Fail?:	No	**Cont2 Pkg Amount:**	
C1 Device Type:		**Cont2 Pkg Amt UOM:**	
C1 Device Mnfctr:		**Cont2 Pkg No:**	
C1 Device Model:		**Cont2 Pkg No Failed:**	
NRC No:			
RAM Pkg Category:		**Haz NonHosp Public:**	0
RAM Pkg Cert.:	FALSE	**Haz NonHosp Old:**	0
RAM Pkg Cert. NBR:		**Tot Haz Non Hosp Inj:**	0
RAM Nuclide S:		**Total Hazmat Injuries:**	0
RAM Transport Index:		**Evacuation Indicator:**	No
RAM UOM:		**Public Evacuated:**	0
RAM Activity Rpted:		**Employees Evac:**	0
RAM UOM Rpted:		**Total Evacuated:**	0
RAM Activity:		**Total Evacuation Hrs:**	0
RAM Activity UOM:		**Major Artery Closed:**	No
RAM Mat Safety:		**Mjr Artery Hrs Closed:**	0
Spillage Result:	Yes	**Material Involved:**	No
Fire Result:	No	**Estimated Speed:**	0
Explosion Result:	No	**Weather Conditions:**	
Water Sewer Result:	No	**Vehicle Overturn:**	No
Gas Dispersion:	No	**Vehicle Left Roadway:**	No
Environment Damage:	No	**Passenger Aircraft:**	No
No Release Result:	No	**Cargo Baggage:**	
Fire EMS Report:	No	**Ship Non Transport:**	No
Fire EMS EMS Report:		**Ship Air First Flight:**	No
Police Report:	No	**Ship Air Subflight:**	No
Police Report No:		**Ship Init Transport:**	No
In House Cleanup:	No	**Ship Phase Transfer:**	No
Other Cleanup:	No	**Contact Name:**	RICH GEENTY
Damage > 500:	Yes	**Contact Title:**	MGR OF SAFETY COMPLIANCE
Material Loss:	100	**Contact Business:**	
Carrier Damage:	0	**Contact Street:**	
Property Damage:	0	**Contact City:**	
Response Cost:	0	**Contact State:**	
Remediation Cost:	750	**Contact Postal:**	
Damage Old Form:	0	**Contact Non US St:**	
Total Damages Amt:	850	**Contact Country:**	US
Hazmat Fatality:	No	**Inc. Report Prepared:**	
Haz Fatal Employees:	0	**HMIS Serious Incidnt:**	No
Haz Fatal Respndrs:	0	**HMIS Serious Fatality:**	No
Haz Fatal Gen Public:	0	**HMIS Serious Injury:**	No
Tot Hazmat Fatalities:	0	**HMIS Flight Plan:**	No
Non Hazmat Fatality:	No	**HMIS Serious Evacs:**	No
Non Hazmat Fatals:	0	**HMIS Major Artery:**	No
Hazmat Injury:	No	**HMIS Bulk Release:**	No
Haz Hospital Empl:	0	**HMIS Marine Pollutnt:**	No
Haz Hospital Resp:	0	**HMIS Radioactive:**	No
Haz Hosp Gen Public:	0	**HMIS Gen Pkg Type:**	OHMIR.Ref_Container.descr_txt
Haz Hosp Old Form:	0	**HMIS Container Code:**	1H1
Total Haz Hosp Inj:	0	**HMIS Container Desc:**	Non-removable head plastic drum
Haz Non Hosp Empl:	0	**HMIS Bulk Incident:**	No
Haz Non Hosp Resp:	0	**Undeclared Shipment:**	No

Description of Events: SODIUM HYDROXIDE WAS RELEASED WHEN CF PERSONNEL STRUCK THE BOTTOM OF THE DRUM CAUSING A LEAK. ABSORBENT WAS PLACED ON THE SPILLED PRODUCT WHILE THE DRUM WAS TURNED OVER AND PLACED INTO AN OVERPACK. CONSOLIDATED WASTE INDUSTRIES ARRIVED ON SITE AND REMOVED THE ABSORBENT FORM FLOOR. ALL WASTE WAS PLACED INTO A HOLDING AREA. ALL WASTE WILL BE REMOVED ON ROUTINE PICKUPS.

Recommend Actions Taken:

HMIR Historical Reports

Report No:	I-1996080480	**Fed DOT Agency Nm:**	
Report Type:	A hazardous material incident	**Fed DOT Report No:**	
Date of Incident:	02/24/1996	**Report Submit Src:**	Paper
Time of Incident:	0900	**Inc Multiple Rows:**	No
Haz Class Code:	3	**Inc Non US State:**	
Hazardous Class:	FLAMMABLE - COMBUSTIBLE LIQUID	**Mode Transport:**	Highway

Map Key	Number of Records	Direction	Distance (mi/ft)	Elev/Diff (ft)	Site	DB

Commodity Short Nm:	ETHANOL OR ETHYL ALCOHOL	**Transport Phase:**	IN TRANSIT
Commodity Long Nm:	ETHANOL OR ETHYL ALCOHOL OR ETHANOL SOLUTIONS OR ETHYL ALCOHOL SOLUTIONS	**Incident Occrrnce:**	
Trade Name:	ETHYL ALCOHOL 3	**Mat Ship Approval?:**	No
ID No:	UN1170	**Mat Ship Approv No:**	
Haz Waste Ind:	No	**Undecl Hazmat Ship?:**	No
Haz Waste EPA No:		**Packaging Type:**	Non-Bulk
HMIS Tox Inhalation?:	No	**Packing Group:**	
TIH Hazard Zone:		**Carrier Reporter:**	CONSOLIDATED FREIGHTWAYS CORPORATION OF DELAWARE
Qty Released:	1	**CR Street Name:**	175 LINFIELD DR
Unit of Measure:	Liquid - Gallon	**CR City:**	MENLO PARK
What Failed:	103	**CR State:**	CA
What Failed Desc:	Basic Material	**CR Postal Code:**	94025-3750
How Failed Code:	309	**CR Non US State:**	
How Failed Desc:	Punctured	**CR Fed DOT ID:**	0
Failure Cause Code:		**CR Hazmat Reg ID:**	
Failure Cause Desc:		**CR Country:**	US
Ident. Markings:		**Shipper Name:**	QUANTUM AUTOMATION
Cont1 Pkging Type:		**Shipper Street Name:**	4400 E LA PALMA AVE
Cont1 Const Mat:		**Shipper City:**	ANAHEIM
Cont1 Head Type:		**Shipper State:**	CA
Cont1 Pkg Capacity:		**Shipper Postal:**	92807-1807
C1 Capacity UOM:		**Shipper Non US St:**	
Cont1 Pkg Amt:		**Shipper Country:**	US
C1 Pkg Amt UOM:		**Shipper Waybill:**	64658285622396
Cont1 Pkg No:	1	**Ship Hazmat Reg ID:**	
C1 Pkg NO Failed:	1	**Origin City:**	ANAHEIM
Cont1 Pkg Mnfctr:	NOT REPORTED BY CARRIER	**Origin State:**	CALIFORNIA
Cont1 Pkg Mnfct Dt:		**Origin Postal:**	92805
Cont1 Pkg Serial NO:		**Origin Non US St:**	
C1 Pkg Last Test Dt:		**Origin Country:**	US
C1 Test Const Mat:		**Destination City:**	SPOKANE
C1 Pkg Dsign Pres.:		**Destination State:**	WASHINGTON
C1 Dsign Press UOM:		**Destination Postal:**	99210
C1 Pkg Shell Thick:		**Destination Non US:**	
C1 Shell Thick UOM:		**Destination Country:**	US
C1 Head Thickness:		**Cont2 Package Type:**	
C1 Head Thick UOM:		**Cont2 Const Mat:**	
C1 Pkg Srvc Pres.:		**Cont2 Pkg Capacity:**	
C1 Srvc Press UOM:		**Cont2 Capacity UOM:**	
C1 Valve/Device Fail?:	No	**Cont2 Pkg Amount:**	
C1 Device Type:		**Cont2 Pkg Amt UOM:**	
C1 Device Mnfctr:		**Cont2 Pkg No:**	
C1 Device Model:		**Cont2 Pkg No Failed:**	
NRC No:			

RAM Pkg Category:		**Haz NonHosp Public:**	0
RAM Pkg Cert.:	FALSE	**Haz NonHosp Old:**	0
RAM Pkg Cert. NBR:		**Tot Haz Non Hosp Inj:**	0
RAM Nuclide S:		**Total Hazmat Injuries:**	0
RAM Transport Index:		**Evacuation Indicator:**	No
RAM UOM:		**Public Evacuated:**	0
RAM Activity Rpted:		**Employees Evac:**	0
RAM UOM Rpted:		**Total Evacuated:**	0
RAM Activity:		**Total Evacuation Hrs:**	0
RAM Activity UOM:		**Major Artery Closed:**	No
RAM Mat Safety:		**Mjr Artery Hrs Closed:**	0
Spillage Result:	Yes	**Material Involved:**	No
Fire Result:	No	**Estimated Speed:**	0
Explosion Result:	No	**Weather Conditions:**	
Water Sewer Result:	No	**Vehicle Overturn:**	No
Gas Dispersion:	No	**Vehicle Left Roadway:**	No
Environment Damage:	No	**Passenger Aircraft:**	No
No Release Result:	No	**Cargo Baggage:**	
Fire EMS Report:	No	**Ship Non Transport:**	No
Fire EMS EMS Report:		**Ship Air First Flight:**	No
Police Report:	No	**Ship Air Subflight:**	No

Police Report No:		**Ship Init Transport:**	No
In House Cleanup:	No	**Ship Phase Transfer:**	No
Other Cleanup:	No	**Contact Name:**	BRAD JENNINGS
Damage > 500:	No	**Contact Title:**	FREIGHT OPERATIONS MGR
Material Loss:	400	**Contact Business:**	
Carrier Damage:	0	**Contact Street:**	
Property Damage:	0	**Contact City:**	
Response Cost:	0	**Contact State:**	
Remediation Cost:	0	**Contact Postal:**	
Damage Old Form:	0	**Contact Non US St:**	
Total Damages Amt:	400	**Contact Country:**	US
Hazmat Fatality:	No	**Inc. Report Prepared:**	
Haz Fatal Employees:	0	**HMIS Serious Incidnt:**	No
Haz Fatal Respndrs:	0	**HMIS Serious Fatality:**	No
Haz Fatal Gen Public:	0	**HMIS Serious Injury:**	No
Tot Hazmat Fatalities:	0	**HMIS Flight Plan:**	No
Non Hazmat Fatality:	No	**HMIS Serious Evacs:**	No
Non Hazmat Fatals:	0	**HMIS Major Artery:**	No
Hazmat Injury:	No	**HMIS Bulk Release:**	No
Haz Hospital Empl:	0	**HMIS Marine Pollutnt:**	No
Haz Hospital Resp:	0	**HMIS Radioactive:**	No
Haz Hosp Gen Public:	0	**HMIS Gen Pkg Type:**	OHMIR.Ref_Container.descr_txt
Haz Hosp Old Form:	0	**HMIS Container Code:**	DRUM MTL
Total Haz Hosp Inj:	0	**HMIS Container Desc:**	Metal drum
Haz Non Hosp Empl:	0	**HMIS Bulk Incident:**	No
Haz Non Hosp Resp:	0	**Undeclared Shipment:**	No

Description of Events: THIS DRUM WAS LOADED BEHIND A PALLET WHEN THE PALLET WAS LOADED IT WAS PUSHED INTO THE DRUM AND PUNCTURED THE SIDETOP. DRUM WAS RECOOPERED AND SENT TO DESTINATION.

Recommend Actions Taken:

HMIR Historical Reports

Report No:	I-1997010009	**Fed DOT Agency Nm:**	
Report Type:	A hazardous material incident	**Fed DOT Report No:**	
Date of Incident:	12/11/1996	**Report Submit Src:**	Paper
Time of Incident:	0830	**Inc Multiple Rows:**	No
Haz Class Code:	3	**Inc Non US State:**	
Hazardous Class:	FLAMMABLE - COMBUSTIBLE LIQUID	**Mode Transport:**	Highway
Commodity Short Nm:	EXTRACTS FLAVORING LIQ	**Transport Phase:**	LOADING
Commodity Long Nm:	EXTRACTS FLAVORING LIQUID	**Incident Occrrnce:**	
Trade Name:		**Mat Ship Approval?:**	No
ID No:	UN1197	**Mat Ship Approv No:**	
Haz Waste Ind:	No	**Undecl Hazmat Ship?:**	No
Haz Waste EPA No:		**Packaging Type:**	Non-Bulk
HMIS Tox Inhalation?:	No	**Packing Group:**	
TIH Hazard Zone:		**Carrier Reporter:**	CONSOLIDATED FREIGHTWAYS CORPORATION OF DELAWARE
Qty Released:	2	**CR Street Name:**	175 LINFIELD DR
Unit of Measure:	Liquid - Gallon	**CR City:**	MENLO PARK
What Failed:	103	**CR State:**	CA
What Failed Desc:	Basic Material	**CR Postal Code:**	94025-3750
How Failed Code:	309	**CR Non US State:**	
How Failed Desc:	Punctured	**CR Fed DOT ID:**	0
Failure Cause Code:	524	**CR Hazmat Reg ID:**	
Failure Cause Desc:	Incompatible Product	**CR Country:**	US
Ident. Markings:		**Shipper Name:**	REFRESCO BEVERAGES US INC.
Cont1 Pkging Type:		**Shipper Street Name:**	1001 10TH AVE
Cont1 Const Mat:		**Shipper City:**	COLUMBUS
Cont1 Head Type:		**Shipper State:**	GA
Cont1 Pkg Capacity:	1	**Shipper Postal:**	31901-2632
C1 Capacity UOM:	LGA	**Shipper Non US St:**	
Cont1 Pkg Amt:		**Shipper Country:**	US
C1 Pkg Amt UOM:		**Shipper Waybill:**	971653384
Cont1 Pkg No:	80	**Ship Hazmat Reg ID:**	
C1 Pkg NO Failed:	2	**Origin City:**	COLUMBUS
Cont1 Pkg Mnfctr:	NOT REPORTED BY CARRIER	**Origin State:**	GEORGIA
Cont1 Pkg Mnfct Dt:		**Origin Postal:**	31903
Cont1 Pkg Serial NO:		**Origin Non US St:**	

C1 Pkg Last Test Dt:		**Origin Country:**	US
C1 Test Const Mat:		**Destination City:**	VERNON
C1 Pkg Dsign Pres.:		**Destination State:**	CALIFORNIA
C1 Dsign Press UOM:		**Destination Postal:**	90058
C1 Pkg Shell Thick:		**Destination Non US:**	
C1 Shell Thick UOM:		**Destination Country:**	US
C1 Head Thickness:		**Cont2 Package Type:**	
C1 Head Thick UOM:		**Cont2 Const Mat:**	
C1 Pkg Srvc Pres.:		**Cont2 Pkg Capacity:**	
C1 Srvc Press UOM:		**Cont2 Capacity UOM:**	
C1 Valve/Device Fail?:	No	**Cont2 Pkg Amount:**	
C1 Device Type:		**Cont2 Pkg Amt UOM:**	
C1 Device Mnfctr:		**Cont2 Pkg No:**	
C1 Device Model:		**Cont2 Pkg No Failed:**	
NRC No:			
RAM Pkg Category:		**Haz NonHosp Public:**	0
RAM Pkg Cert.:	FALSE	**Haz NonHosp Old:**	0
RAM Pkg Cert. NBR:		**Tot Haz Non Hosp Inj:**	0
RAM Nuclide S:		**Total Hazmat Injuries:**	0
RAM Transport Index:		**Evacuation Indicator:**	No
RAM UOM:		**Public Evacuated:**	0
RAM Activity Rpted:		**Employees Evac:**	0
RAM UOM Rpted:		**Total Evacuated:**	0
RAM Activity:		**Total Evacuation Hrs:**	0
RAM Activity UOM:		**Major Artery Closed:**	No
RAM Mat Safety:		**Mjr Artery Hrs Closed:**	0
Spillage Result:	Yes	**Material Involved:**	No
Fire Result:	No	**Estimated Speed:**	0
Explosion Result:	No	**Weather Conditions:**	
Water Sewer Result:	No	**Vehicle Overturn:**	No
Gas Dispersion:	No	**Vehicle Left Roadway:**	No
Environment Damage:	No	**Passenger Aircraft:**	No
No Release Result:	No	**Cargo Baggage:**	
Fire EMS Report:	No	**Ship Non Transport:**	No
Fire EMS EMS Report:		**Ship Air First Flight:**	No
Police Report:	No	**Ship Air Subflight:**	No
Police Report No:		**Ship Init Transport:**	No
In House Cleanup:	No	**Ship Phase Transfer:**	No
Other Cleanup:	No	**Contact Name:**	TIM SAVAGE
Damage > 500:	Yes	**Contact Title:**	FREIGHT OPERATIONS MANAGR
Material Loss:	20	**Contact Business:**	
Carrier Damage:	0	**Contact Street:**	
Property Damage:	0	**Contact City:**	
Response Cost:	0	**Contact State:**	
Remediation Cost:	500	**Contact Postal:**	
Damage Old Form:	0	**Contact Non US St:**	
Total Damages Amt:	520	**Contact Country:**	US
Hazmat Fatality:	No	**Inc. Report Prepared:**	
Haz Fatal Employees:	0	**HMIS Serious Incidnt:**	No
Haz Fatal Respndrs:	0	**HMIS Serious Fatality:**	No
Haz Fatal Gen Public:	0	**HMIS Serious Injury:**	No
Tot Hazmat Fatalities:	0	**HMIS Flight Plan:**	No
Non Hazmat Fatality:	No	**HMIS Serious Evacs:**	No
Non Hazmat Fatals:	0	**HMIS Major Artery:**	No
Hazmat Injury:	No	**HMIS Bulk Release:**	No
Haz Hospital Empl:	0	**HMIS Marine Pollutnt:**	No
Haz Hospital Resp:	0	**HMIS Radioactive:**	No
Haz Hosp Gen Public:	0	**HMIS Gen Pkg Type:**	OHMIR.Ref_Container.descr_txt
Haz Hosp Old Form:	0	**HMIS Container Code:**	JUG PLS
Total Haz Hosp Inj:	0	**HMIS Container Desc:**	Plastic jug capacity more than 2 gallons and less than 5 gallons
Haz Non Hosp Empl:	0	**HMIS Bulk Incident:**	No
Haz Non Hosp Resp:	0	**Undeclared Shipment:**	No

Description of Events: DOCKMAN LOADING TRAILER REAZ-1729 IN 420 BAY FOR LAC. DOCKMAN LOADED LONG TUBES DOWN THE RIGHT SIDE AND BRACED IT UP WITH A DAMAGED PALLET. DOCKMAN PUT FULL SHEET OF PLYWOOD ON TOP OF LONG TUBE AND PLACED SKIDS ON TOP AS HE SLID THE SKIDS DOWN OVER THE LONG TUBES. THE PLYWOOD SHIFTED AND RAMMED THE ONE PALLET. PUNCTURING 2 ONE GALLON CONTAINERS. SPILL CLEANED UP AND PLACED IN HAZMAT TRAILER.

Recommend Actions Taken:

HMIR Historical Reports

Report No:	I-1993050532	***Fed DOT Agency Nm:***	
Report Type:	A hazardous material incident	***Fed DOT Report No:***	
Date of Incident:	04/20/1993	***Report Submit Src:***	Paper
Time of Incident:	2000	***Inc Multiple Rows:***	No
Haz Class Code:	3	***Inc Non US State:***	
Hazardous Class:	FLAMMABLE - COMBUSTIBLE LIQUID	***Mode Transport:***	Highway
Commodity Short Nm:	PYRIDINE	***Transport Phase:***	LOADING
Commodity Long Nm:	PYRIDINE	***Incident Occrrnce:***	
Trade Name:	PYRIDINE	***Mat Ship Approval?:***	No
ID No:	UN1282	***Mat Ship Approv No:***	
Haz Waste Ind:	No	***Undecl Hazmat Ship?:***	No
Haz Waste EPA No:		***Packaging Type:***	Non-Bulk
HMIS Tox Inhalation?:	No	***Packing Group:***	
TIH Hazard Zone:		***Carrier Reporter:***	CONSOLIDATED FREIGHTWAYS CORPORATION OF DELAWARE
Qty Released:	1	***CR Street Name:***	175 LINFIELD DR
Unit of Measure:	Liquid - Gallon	***CR City:***	MENLO PARK
What Failed:	;	***CR State:***	CA
What Failed Desc:	;	***CR Postal Code:***	94025-3750
How Failed Code:	303;	***CR Non US State:***	
How Failed Desc:	Burst or Ruptured;	***CR Fed DOT ID:***	0
Failure Cause Code:	511; 511	***CR Hazmat Reg ID:***	
Failure Cause Desc:	Dropped; Dropped	***CR Country:***	US
Ident. Markings:		***Shipper Name:***	BAXTER HEALTHCARE CORPORATION
Cont1 Pkging Type:		***Shipper Street Name:***	1 EDWARDS WAY
Cont1 Const Mat:		***Shipper City:***	IRVINE
Cont1 Head Type:		***Shipper State:***	CA
Cont1 Pkg Capacity:	1.6250	***Shipper Postal:***	92614-5688
C1 Capacity UOM:	LGA	***Shipper Non US St:***	
Cont1 Pkg Amt:		***Shipper Country:***	US
C1 Pkg Amt UOM:		***Shipper Waybill:***	991-755704
Cont1 Pkg No:	1	***Ship Hazmat Reg ID:***	
C1 Pkg NO Failed:	1	***Origin City:***	IRVINE
Cont1 Pkg Mnfctr:	NOT REPORTED BY CARRIER	***Origin State:***	CALIFORNIA
Cont1 Pkg Mnfct Dt:		***Origin Postal:***	
Cont1 Pkg Serial NO:		***Origin Non US St:***	
C1 Pkg Last Test Dt:		***Origin Country:***	US
C1 Test Const Mat:		***Destination City:***	PISCATAWAY
C1 Pkg Dsign Pres.:		***Destination State:***	NEW JERSEY
C1 Dsign Press UOM:		***Destination Postal:***	08854
C1 Pkg Shell Thick:		***Destination Non US:***	
C1 Shell Thick UOM:		***Destination Country:***	US
C1 Head Thickness:		***Cont2 Package Type:***	
C1 Head Thick UOM:		***Cont2 Const Mat:***	
C1 Pkg Srvc Pres.:		***Cont2 Pkg Capacity:***	1.6250
C1 Srvc Press UOM:		***Cont2 Capacity UOM:***	LGA
C1 Valve/Device Fail?:	No	***Cont2 Pkg Amount:***	
C1 Device Type:		***Cont2 Pkg Amt UOM:***	
C1 Device Mnfctr:		***Cont2 Pkg No:***	1
C1 Device Model:		***Cont2 Pkg No Failed:***	1
NRC No:			

RAM Pkg Category:		***Haz NonHosp Public:***	0
RAM Pkg Cert.:	FALSE	***Haz NonHosp Old:***	0
RAM Pkg Cert. NBR:		***Tot Haz Non Hosp Inj:***	11
RAM Nuclide S:		***Total Hazmat Injuries:***	11
RAM Transport Index:		***Evacuation Indicator:***	Yes
RAM UOM:		***Public Evacuated:***	0
RAM Activity Rpted:		***Employees Evac:***	0
RAM UOM Rpted:		***Total Evacuated:***	11
RAM Activity:		***Total Evacuation Hrs:***	0
RAM Activity UOM:		***Major Artery Closed:***	No
RAM Mat Safety:		***Mjr Artery Hrs Closed:***	0
Spillage Result:	Yes	***Material Involved:***	No

Fire Result:	No	**Estimated Speed:**	0
Explosion Result:	No	**Weather Conditions:**	
Water Sewer Result:	No	**Vehicle Overturn:**	No
Gas Dispersion:	No	**Vehicle Left Roadway:**	No
Environment Damage:	No	**Passenger Aircraft:**	No
No Release Result:	No	**Cargo Baggage:**	
Fire EMS Report:	No	**Ship Non Transport:**	No
Fire EMS EMS Report:		**Ship Air First Flight:**	No
Police Report:	No	**Ship Air Subflight:**	No
Police Report No:		**Ship Init Transport:**	No
In House Cleanup:	No	**Ship Phase Transfer:**	No
Other Cleanup:	No	**Contact Name:**	DALE GREIMAN
Damage > 500:	Yes	**Contact Title:**	FREIGHT OPERATON MANAGER
Material Loss:	30	**Contact Business:**	
Carrier Damage:	0	**Contact Street:**	
Property Damage:	0	**Contact City:**	
Response Cost:	0	**Contact State:**	
Remediation Cost:	4000	**Contact Postal:**	
Damage Old Form:	8000	**Contact Non US St:**	
Total Damages Amt:	12030	**Contact Country:**	US
Hazmat Fatality:	No	**Inc. Report Prepared:**	
Haz Fatal Employees:	0	**HMIS Serious Incidnt:**	No
Haz Fatal Respndrs:	0	**HMIS Serious Fatality:**	No
Haz Fatal Gen Public:	0	**HMIS Serious Injury:**	No
Tot Hazmat Fatalities:	0	**HMIS Flight Plan:**	No
Non Hazmat Fatality:	No	**HMIS Serious Evacs:**	Yes
Non Hazmat Fatals:	0	**HMIS Major Artery:**	No
Hazmat Injury:	Yes	**HMIS Bulk Release:**	No
Haz Hospital Empl:	0	**HMIS Marine Pollutnt:**	No
Haz Hospital Resp:	0	**HMIS Radioactive:**	No
Haz Hosp Gen Public:	0	**HMIS Gen Pkg Type:**	OHMIR.Ref_Container.descr_txt
Haz Hosp Old Form:	0	**HMIS Container Code:**	BOX FBR
Total Haz Hosp Inj:	0	**HMIS Container Desc:**	Fiberboard box or carton
Haz Non Hosp Empl:	11	**HMIS Bulk Incident:**	No
Haz Non Hosp Resp:	0	**Undeclared Shipment:**	No

Description of Events: ON 4/20 I INVESTIGATED A SPILL INSIDE TRLR 15-7970 WHICH WAS LOADING FOR POCONO AT THE 162 BAY. I OBSERVED 1 SMALL CTN WHICH HAD FALLEN FROM NEAR THE ROOF OF THE TRLR. THE ODOR WAS QUITE SEVER. I CONTACTED CONTAINERIZED CHEMICAL FOR CLEANUP PURPOSES AND THE RIVERSIDE CO. FIRE DEPT. DURING MY INVESTIGATION IT WAS DETERMINED THAT J. QUILTY A. VILLA D. MORTENSEN P. MONGE M. MARTY INGRAHAM HENDERSON HADAMAK AND J. MARTINEZ WERE ALL DECONTAMINATED AND SENT TO VARIOUS HOSPITALS. ALSO J. CLARK J. DEFRANCES WERE ALSO SENT. THE SHIPMENT WAS CLEANED UP BY CONTAINERIZED CHEMICAL AND DISPOSED OF BY THEM.

Recommend Actions Taken:

HMIR Historical Reports

Report No:	I-1997020146	**Fed DOT Agency Nm:**	
Report Type:	A hazardous material incident	**Fed DOT Report No:**	
Date of Incident:	01/11/1997	**Report Submit Src:**	Paper
Time of Incident:	1500	**Inc Multiple Rows:**	No
Haz Class Code:	3	**Inc Non US State:**	
Hazardous Class:	FLAMMABLE - COMBUSTIBLE LIQUID	**Mode Transport:**	Highway
Commodity Short Nm:	ISOPROPANOL OR ISOPROPYL	**Transport Phase:**	IN TRANSIT
Commodity Long Nm:	ISOPROPANOL OR ISOPROPYL ALCOHOL	**Incident Occrrnce:**	
Trade Name:	ISOPROBYLE ACETATE	**Mat Ship Approval?:**	No
ID No:	UN1219	**Mat Ship Approv No:**	
Haz Waste Ind:	No	**Undecl Hazmat Ship?:**	No
Haz Waste EPA No:		**Packaging Type:**	Non-Bulk
HMIS Tox Inhalation?:	No	**Packing Group:**	
TIH Hazard Zone:		**Carrier Reporter:**	CONSOLIDATED FREIGHTWAYS CORPORATION OF DELAWARE
Qty Released:	4	**CR Street Name:**	175 LINFIELD DR
Unit of Measure:	Liquid - Gallon	**CR City:**	MENLO PARK
What Failed:	103; ;	**CR State:**	CA
What Failed Desc:	Basic Material; ;	**CR Postal Code:**	94025-3750
How Failed Code:	309; 304; 303	**CR Non US State:**	
How Failed Desc:	Punctured; Cracked; Burst or Ruptured	**CR Fed DOT ID:**	0
Failure Cause Code:	517; ;	**CR Hazmat Reg ID:**	

Failure Cause Desc:	Improper Preparation for Transportation; ;	**CR Country:**	US
Ident. Markings:		**Shipper Name:**	EIS INC.
Cont1 Pkging Type:		**Shipper Street Name:**	2018 POWERS FERRY RD SE # 500
Cont1 Const Mat:		**Shipper City:**	ATLANTA
Cont1 Head Type:		**Shipper State:**	GA
Cont1 Pkg Capacity:	5.50	**Shipper Postal:**	30339-7202
C1 Capacity UOM:	LGA	**Shipper Non US St:**	
Cont1 Pkg Amt:		**Shipper Country:**	US
C1 Pkg Amt UOM:		**Shipper Waybill:**	0673608231997
Cont1 Pkg No:	17	**Ship Hazmat Reg ID:**	
C1 Pkg NO Failed:	4	**Origin City:**	PHOENIX
Cont1 Pkg Mnfctr:	NOT REPORTED BY CARRIER	**Origin State:**	ARIZONA
Cont1 Pkg Mnfct Dt:		**Origin Postal:**	85040
Cont1 Pkg Serial NO:		**Origin Non US St:**	
C1 Pkg Last Test Dt:		**Origin Country:**	US
C1 Test Const Mat:		**Destination City:**	MONROVIA
C1 Pkg Dsign Pres.:		**Destination State:**	CALIFORNIA
C1 Dsign Press UOM:		**Destination Postal:**	91016
C1 Pkg Shell Thick:		**Destination Non US:**	
C1 Shell Thick UOM:		**Destination Country:**	US
C1 Head Thickness:		**Cont2 Package Type:**	
C1 Head Thick UOM:		**Cont2 Const Mat:**	
C1 Pkg Srvc Pres.:		**Cont2 Pkg Capacity:**	
C1 Srvc Press UOM:		**Cont2 Capacity UOM:**	
C1 Valve/Device Fail?:	No	**Cont2 Pkg Amount:**	
C1 Device Type:		**Cont2 Pkg Amt UOM:**	
C1 Device Mnfctr:		**Cont2 Pkg No:**	
C1 Device Model:		**Cont2 Pkg No Failed:**	
NRC No:			

RAM Pkg Category:		**Haz NonHosp Public:**	0
RAM Pkg Cert.:	FALSE	**Haz NonHosp Old:**	0
RAM Pkg Cert. NBR:		**Tot Haz Non Hosp Inj:**	0
RAM Nuclide S:		**Total Hazmat Injuries:**	0
RAM Transport Index:		**Evacuation Indicator:**	No
RAM UOM:		**Public Evacuated:**	0
RAM Activity Rpted:		**Employees Evac:**	0
RAM UOM Rpted:		**Total Evacuated:**	0
RAM Activity:		**Total Evacuation Hrs:**	0
RAM Activity UOM:		**Major Artery Closed:**	No
RAM Mat Safety:		**Mjr Artery Hrs Closed:**	0
Spillage Result:	Yes	**Material Involved:**	No
Fire Result:	No	**Estimated Speed:**	0
Explosion Result:	No	**Weather Conditions:**	
Water Sewer Result:	No	**Vehicle Overturn:**	No
Gas Dispersion:	No	**Vehicle Left Roadway:**	No
Environment Damage:	No	**Passenger Aircraft:**	No
No Release Result:	No	**Cargo Baggage:**	
Fire EMS Report:	No	**Ship Non Transport:**	No
Fire EMS EMS Report:		**Ship Air First Flight:**	No
Police Report:	No	**Ship Air Subflight:**	No
Police Report No:		**Ship Init Transport:**	No
In House Cleanup:	No	**Ship Phase Transfer:**	No
Other Cleanup:	No	**Contact Name:**	TIM SAVAGE
Damage > 500:	Yes	**Contact Title:**	FREIGHT OPERATIONS MGR
Material Loss:	200	**Contact Business:**	
Carrier Damage:	0	**Contact Street:**	
Property Damage:	0	**Contact City:**	
Response Cost:	0	**Contact State:**	
Remediation Cost:	400	**Contact Postal:**	
Damage Old Form:	0	**Contact Non US St:**	
Total Damages Amt:	600	**Contact Country:**	US
Hazmat Fatality:	No	**Inc. Report Prepared:**	
Haz Fatal Employees:	0	**HMIS Serious Incidnt:**	No
Haz Fatal Respndrs:	0	**HMIS Serious Fatality:**	No
Haz Fatal Gen Public:	0	**HMIS Serious Injury:**	No
Tot Hazmat Fatalities:	0	**HMIS Flight Plan:**	No
Non Hazmat Fatality:	No	**HMIS Serious Evacs:**	No
Non Hazmat Fatals:	0	**HMIS Major Artery:**	No

Hazmat Injury:	No	**HMIS Bulk Release:**	No
Haz Hospital Empl:	0	**HMIS Marine Pollutnt:**	No
Haz Hospital Resp:	0	**HMIS Radioactive:**	No
Haz Hosp Gen Public:	0	**HMIS Gen Pkg Type:**	OHMIR.Ref_Container.descr_txt
Haz Hosp Old Form:	0	**HMIS Container Code:**	CONT PLS
Total Haz Hosp Inj:	0	**HMIS Container Desc:**	Plastic container no capacity or description given
Haz Non Hosp Empl:	0	**HMIS Bulk Incident:**	No
Haz Non Hosp Resp:	0	**Undeclared Shipment:**	No

Description of Events: WHILE EN ROUTE BETWEEN PHOENIX AZ. AND MIRA LOMA CA ON TRAILER 7-0808 SHIPMENT WAS CRUSHED BY OTHER FREIGHT.

Recommend Actions Taken:

HMIR Historical Reports

Report No:	I-1996080570	**Fed DOT Agency Nm:**	
Report Type:	A hazardous material incident	**Fed DOT Report No:**	
Date of Incident:	06/28/1996	**Report Submit Src:**	Paper
Time of Incident:	1330	**Inc Multiple Rows:**	No
Haz Class Code:	6.1	**Inc Non US State:**	
Hazardous Class:	POISONOUS MATERIALS	**Mode Transport:**	Highway
Commodity Short Nm:	HYDROQUINONE SOLID	**Transport Phase:**	UNLOADING
Commodity Long Nm:	HYDROQUINONE SOLID	**Incident Occrrnce:**	
Trade Name:		**Mat Ship Approval?:**	No
ID No:	UN2662	**Mat Ship Approv No:**	
Haz Waste Ind:	No	**Undecl Hazmat Ship?:**	No
Haz Waste EPA No:		**Packaging Type:**	Non-Bulk
HMIS Tox Inhalation?:	No	**Packing Group:**	
TIH Hazard Zone:		**Carrier Reporter:**	CONSOLIDATED FREIGHTWAYS CORPORATION OF DELAWARE
Qty Released:	20	**CR Street Name:**	175 LINFIELD DR
Unit of Measure:	Solid - Pound	**CR City:**	MENLO PARK
What Failed:		**CR State:**	CA
What Failed Desc:		**CR Postal Code:**	94025-3750
How Failed Code:	310	**CR Non US State:**	
How Failed Desc:	Ripped or Torn	**CR Fed DOT ID:**	0
Failure Cause Code:	501	**CR Hazmat Reg ID:**	
Failure Cause Desc:	Abrasion	**CR Country:**	US
Ident. Markings:		**Shipper Name:**	SOLVAY USA INC.
Cont1 Pkging Type:		**Shipper Street Name:**	1275 AIRLINE HWY
Cont1 Const Mat:		**Shipper City:**	BATON ROUGE
Cont1 Head Type:		**Shipper State:**	LA
Cont1 Pkg Capacity:		**Shipper Postal:**	70805-1002
C1 Capacity UOM:		**Shipper Non US St:**	
Cont1 Pkg Amt:		**Shipper Country:**	US
C1 Pkg Amt UOM:		**Shipper Waybill:**	802404584
Cont1 Pkg No:	4	**Ship Hazmat Reg ID:**	
C1 Pkg NO Failed:	1	**Origin City:**	BATON ROUGE
Cont1 Pkg Mnfctr:	NOT REPORTED BY CARRIER	**Origin State:**	LOUISIANA
Cont1 Pkg Mnfct Dt:		**Origin Postal:**	70821
Cont1 Pkg Serial NO:		**Origin Non US St:**	
C1 Pkg Last Test Dt:		**Origin Country:**	US
C1 Test Const Mat:		**Destination City:**	ALVIN
C1 Pkg Dsign Pres.:		**Destination State:**	TEXAS
C1 Dsign Press UOM:		**Destination Postal:**	77512
C1 Pkg Shell Thick:		**Destination Non US:**	
C1 Shell Thick UOM:		**Destination Country:**	US
C1 Head Thickness:		**Cont2 Package Type:**	
C1 Head Thick UOM:		**Cont2 Const Mat:**	
C1 Pkg Srvc Pres.:		**Cont2 Pkg Capacity:**	
C1 Srvc Press UOM:		**Cont2 Capacity UOM:**	
C1 Valve/Device Fail?:	No	**Cont2 Pkg Amount:**	
C1 Device Type:		**Cont2 Pkg Amt UOM:**	
C1 Device Mnfctr:		**Cont2 Pkg No:**	
C1 Device Model:		**Cont2 Pkg No Failed:**	
NRC No:			
RAM Pkg Category:		**Haz NonHosp Public:**	0

RAM Pkg Cert.:	FALSE	**Haz NonHosp Old:**	0
RAM Pkg Cert. NBR:		**Tot Haz Non Hosp Inj:**	0
RAM Nuclide S:		**Total Hazmat Injuries:**	0
RAM Transport Index:		**Evacuation Indicator:**	No
RAM UOM:		**Public Evacuated:**	0
RAM Activity Rpted:		**Employees Evac:**	0
RAM UOM Rpted:		**Total Evacuated:**	0
RAM Activity:		**Total Evacuation Hrs:**	0
RAM Activity UOM:		**Major Artery Closed:**	No
RAM Mat Safety:		**Mjr Artery Hrs Closed:**	0
Spillage Result:	Yes	**Material Involved:**	No
Fire Result:	No	**Estimated Speed:**	0
Explosion Result:	No	**Weather Conditions:**	
Water Sewer Result:	No	**Vehicle Overturn:**	No
Gas Dispersion:	No	**Vehicle Left Roadway:**	No
Environment Damage:	No	**Passenger Aircraft:**	No
No Release Result:	No	**Cargo Baggage:**	
Fire EMS Report:	No	**Ship Non Transport:**	No
Fire EMS EMS Report:		**Ship Air First Flight:**	No
Police Report:	No	**Ship Air Subflight:**	No
Police Report No:		**Ship Init Transport:**	No
In House Cleanup:	No	**Ship Phase Transfer:**	No
Other Cleanup:	No	**Contact Name:**	BRAD JENNINGS
Damage > 500:	Yes	**Contact Title:**	FREIGHT OPERATION MANAGER
Material Loss:	200	**Contact Business:**	
Carrier Damage:	0	**Contact Street:**	
Property Damage:	0	**Contact City:**	
Response Cost:	0	**Contact State:**	
Remediation Cost:	500	**Contact Postal:**	
Damage Old Form:	0	**Contact Non US St:**	
Total Damages Amt:	700	**Contact Country:**	US
Hazmat Fatality:	No	**Inc. Report Prepared:**	
Haz Fatal Employees:	0	**HMIS Serious Incidnt:**	No
Haz Fatal Respndrs:	0	**HMIS Serious Fatality:**	No
Haz Fatal Gen Public:	0	**HMIS Serious Injury:**	No
Tot Hazmat Fatalities:	0	**HMIS Flight Plan:**	No
Non Hazmat Fatality:	No	**HMIS Serious Evacs:**	No
Non Hazmat Fatals:	0	**HMIS Major Artery:**	No
Hazmat Injury:	No	**HMIS Bulk Release:**	No
Haz Hospital Empl:	0	**HMIS Marine Pollutnt:**	No
Haz Hospital Resp:	0	**HMIS Radioactive:**	No
Haz Hosp Gen Public:	0	**HMIS Gen Pkg Type:**	OHMIR.Ref_Container.descr_txt
Haz Hosp Old Form:	0	**HMIS Container Code:**	BAG PLS
Total Haz Hosp Inj:	0	**HMIS Container Desc:**	Plastic bag (cont1 for solid materials)
Haz Non Hosp Empl:	0	**HMIS Bulk Incident:**	No
Haz Non Hosp Resp:	0	**Undeclared Shipment:**	No

Description of Events: FREIGHT WAS PACKAGED IN PLASTIC BAGS AND SET ON PALLET. BOTTOM OF BAG RIPPED FROM FRICTION. LEAKAGE CONTAINED AND CLEANED UP IN RECOOP DRUM.

Recommend Actions Taken:

HMIR Historical Reports

Report No:	I-2002021077	**Fed DOT Agency Nm:**	
Report Type:	A hazardous material incident	**Fed DOT Report No:**	
Date of Incident:	01/24/2002	**Report Submit Src:**	Paper
Time of Incident:	0001	**Inc Multiple Rows:**	No
Haz Class Code:	6.1	**Inc Non US State:**	
Hazardous Class:	POISONOUS MATERIALS	**Mode Transport:**	Highway
Commodity Short Nm:	TETRACHLOROETHYLENE	**Transport Phase:**	UNLOADING
Commodity Long Nm:	TETRACHLOROETHYLENE	**Incident Occrrnce:**	
Trade Name:		**Mat Ship Approval?:**	No
ID No:	UN1897	**Mat Ship Approv No:**	
Haz Waste Ind:	No	**Undecl Hazmat Ship?:**	No
Haz Waste EPA No:		**Packaging Type:**	Non-Bulk
HMIS Tox Inhalation?:	No	**Packing Group:**	
TIH Hazard Zone:		**Carrier Reporter:**	CONSOLIDATED FREIGHTWAYS CORPORATION OF DELAWARE
Qty Released:	0.015625	**CR Street Name:**	805 BROADWAY ST STE 205

Unit of Measure:	Liquid - Gallon	**CR City:**	VANCOUVER
What Failed:	109	**CR State:**	WA
What Failed Desc:	Closure (e.g. Cap Top or Plug)	**CR Postal Code:**	98660-3304
How Failed Code:	303	**CR Non US State:**	
How Failed Desc:	Burst or Ruptured	**CR Fed DOT ID:**	0
Failure Cause Code:		**CR Hazmat Reg ID:**	
Failure Cause Desc:		**CR Country:**	US
Ident. Markings:		**Shipper Name:**	AVNET INC
Cont1 Pkging Type:		**Shipper Street Name:**	9661 TELSTAR AVE
Cont1 Const Mat:		**Shipper City:**	EL MONTE
Cont1 Head Type:		**Shipper State:**	CA
Cont1 Pkg Capacity:	5	**Shipper Postal:**	91731-3003
C1 Capacity UOM:	LGA	**Shipper Non US St:**	
Cont1 Pkg Amt:		**Shipper Country:**	US
C1 Pkg Amt UOM:		**Shipper Waybill:**	652-565163
Cont1 Pkg No:	2	**Ship Hazmat Reg ID:**	
C1 Pkg NO Failed:	1	**Origin City:**	EL MONTE
Cont1 Pkg Mnfctr:	NOT REPORTED BY CARRIER	**Origin State:**	CALIFORNIA
Cont1 Pkg Mnfct Dt:		**Origin Postal:**	91731
Cont1 Pkg Serial NO:		**Origin Non US St:**	
C1 Pkg Last Test Dt:		**Origin Country:**	US
C1 Test Const Mat:		**Destination City:**	BRENHAM
C1 Pkg Dsign Pres.:		**Destination State:**	TEXAS
C1 Dsign Press UOM:		**Destination Postal:**	77833
C1 Pkg Shell Thick:		**Destination Non US:**	
C1 Shell Thick UOM:		**Destination Country:**	US
C1 Head Thickness:		**Cont2 Package Type:**	
C1 Head Thick UOM:		**Cont2 Const Mat:**	
C1 Pkg Srvc Pres.:		**Cont2 Pkg Capacity:**	
C1 Srvc Press UOM:		**Cont2 Capacity UOM:**	
C1 Valve/Device Fail?:	No	**Cont2 Pkg Amount:**	
C1 Device Type:		**Cont2 Pkg Amt UOM:**	
C1 Device Mnfctr:		**Cont2 Pkg No:**	
C1 Device Model:		**Cont2 Pkg No Failed:**	
NRC No:			

RAM Pkg Category:		**Haz NonHosp Public:**	0
RAM Pkg Cert.:	FALSE	**Haz NonHosp Old:**	0
RAM Pkg Cert. NBR:		**Tot Haz Non Hosp Inj:**	0
RAM Nuclide S:		**Total Hazmat Injuries:**	0
RAM Transport Index:		**Evacuation Indicator:**	No
RAM UOM:		**Public Evacuated:**	0
RAM Activity Rpted:		**Employees Evac:**	0
RAM UOM Rpted:		**Total Evacuated:**	0
RAM Activity:		**Total Evacuation Hrs:**	0
RAM Activity UOM:		**Major Artery Closed:**	No
RAM Mat Safety:		**Mjr Artery Hrs Closed:**	0
Spillage Result:	Yes	**Material Involved:**	No
Fire Result:	No	**Estimated Speed:**	0
Explosion Result:	No	**Weather Conditions:**	
Water Sewer Result:	No	**Vehicle Overturn:**	No
Gas Dispersion:	No	**Vehicle Left Roadway:**	No
Environment Damage:	No	**Passenger Aircraft:**	No
No Release Result:	No	**Cargo Baggage:**	
Fire EMS Report:	No	**Ship Non Transport:**	No
Fire EMS EMS Report:		**Ship Air First Flight:**	No
Police Report:	No	**Ship Air Subflight:**	No
Police Report No:		**Ship Init Transport:**	No
In House Cleanup:	No	**Ship Phase Transfer:**	No
Other Cleanup:	No	**Contact Name:**	RICH GEENTY
Damage > 500:	No	**Contact Title:**	MGR OF SAFETY COMPLIANCE
Material Loss:	5	**Contact Business:**	
Carrier Damage:	0	**Contact Street:**	
Property Damage:	0	**Contact City:**	
Response Cost:	0	**Contact State:**	
Remediation Cost:	200	**Contact Postal:**	
Damage Old Form:	0	**Contact Non US St:**	
Total Damages Amt:	205	**Contact Country:**	US
Hazmat Fatality:	No	**Inc. Report Prepared:**	

Haz Fatal Employees:	0	**HMIS Serious Incidnt:**	No
Haz Fatal Respndrs:	0	**HMIS Serious Fatality:**	No
Haz Fatal Gen Public:	0	**HMIS Serious Injury:**	No
Tot Hazmat Fatalities:	0	**HMIS Flight Plan:**	No
Non Hazmat Fatality:	No	**HMIS Serious Evacs:**	No
Non Hazmat Fatals:	0	**HMIS Major Artery:**	No
Hazmat Injury:	No	**HMIS Bulk Release:**	No
Haz Hospital Empl:	0	**HMIS Marine Pollutnt:**	No
Haz Hospital Resp:	0	**HMIS Radioactive:**	No
Haz Hosp Gen Public:	0	**HMIS Gen Pkg Type:**	OHMIR.Ref_Container.descr_txt
Haz Hosp Old Form:	0	**HMIS Container Code:**	1A1
Total Haz Hosp Inj:	0	**HMIS Container Desc:**	Non-removable head steel drum
Haz Non Hosp Empl:	0	**HMIS Bulk Incident:**	No
Haz Non Hosp Resp:	0	**Undeclared Shipment:**	No

Description of Events: A TOW-MOTOR VEHICLE BACKED INTO A 5-GALLON CAN OF TETRACHLOROETHYLENE. THE TOP OF THE CAN BURST OPEN SPILLING A COUPLE OF OUNCES OF PRODUCT ON THE LID. C-F PERSONNEL PLACED THE CAN INTO AN OVERPACK DRUM AND SENT IT ON FOR DELIVERY TO THE CONSIGNEE.

Recommend Actions Taken:

HMIR Historical Reports

Report No:	I-1995050071	**Fed DOT Agency Nm:**	
Report Type:	A hazardous material incident	**Fed DOT Report No:**	
Date of Incident:	02/09/1995	**Report Submit Src:**	Paper
Time of Incident:	1600	**Inc Multiple Rows:**	No
Haz Class Code:	3	**Inc Non US State:**	
Hazardous Class:	FLAMMABLE - COMBUSTIBLE LIQUID	**Mode Transport:**	Highway
Commodity Short Nm:	FLAMMABLE LIQUIDS N.O.S.	**Transport Phase:**	UNLOADING
Commodity Long Nm:	FLAMMABLE LIQUIDS N.O.S.	**Incident Occrrnce:**	
Trade Name:	PETROLEUM DISTILLATE	**Mat Ship Approval?:**	No
ID No:	UN1993	**Mat Ship Approv No:**	
Haz Waste Ind:	No	**Undecl Hazmat Ship?:**	No
Haz Waste EPA No:		**Packaging Type:**	Non-Bulk
HMIS Tox Inhalation?:	No	**Packing Group:**	
TIH Hazard Zone:		**Carrier Reporter:**	CONSOLIDATED FREIGHTWAYS CORPORATION OF DELAWARE
Qty Released:	0.007813	**CR Street Name:**	175 LINFIELD DR
Unit of Measure:	Liquid - Gallon	**CR City:**	MENLO PARK
What Failed:		**CR State:**	CA
What Failed Desc:		**CR Postal Code:**	94025-3750
How Failed Code:	309	**CR Non US State:**	
How Failed Desc:	Punctured	**CR Fed DOT ID:**	0
Failure Cause Code:		**CR Hazmat Reg ID:**	
Failure Cause Desc:		**CR Country:**	US
Ident. Markings:		**Shipper Name:**	CASTROL INDUSTRIAL NORTH AMERICA INC.
Cont1 Pkging Type:		**Shipper Street Name:**	5511 DISTRICT BLVD
Cont1 Const Mat:		**Shipper City:**	VERNON
Cont1 Head Type:		**Shipper State:**	CA
Cont1 Pkg Capacity:	55	**Shipper Postal:**	90058-5117
C1 Capacity UOM:	LGA	**Shipper Non US St:**	
Cont1 Pkg Amt:		**Shipper Country:**	US
C1 Pkg Amt UOM:		**Shipper Waybill:**	140-663681
Cont1 Pkg No:	1	**Ship Hazmat Reg ID:**	
C1 Pkg NO Failed:	1	**Origin City:**	LOS ANGELES
Cont1 Pkg Mnfctr:	NOT REPORTED BY CARRIER	**Origin State:**	CALIFORNIA
Cont1 Pkg Mnfct Dt:		**Origin Postal:**	90058
Cont1 Pkg Serial NO:		**Origin Non US St:**	
C1 Pkg Last Test Dt:		**Origin Country:**	US
C1 Test Const Mat:		**Destination City:**	FORT WORTH
C1 Pkg Dsign Pres.:		**Destination State:**	TEXAS
C1 Dsign Press UOM:		**Destination Postal:**	76117
C1 Pkg Shell Thick:		**Destination Non US:**	
C1 Shell Thick UOM:		**Destination Country:**	US
C1 Head Thickness:		**Cont2 Package Type:**	
C1 Head Thick UOM:		**Cont2 Const Mat:**	
C1 Pkg Srvc Pres.:		**Cont2 Pkg Capacity:**	
C1 Srvc Press UOM:		**Cont2 Capacity UOM:**	

C1 Valve/Device Fail?:	No	**Cont2 Pkg Amount:**	
C1 Device Type:		**Cont2 Pkg Amt UOM:**	
C1 Device Mnfctr:		**Cont2 Pkg No:**	
C1 Device Model:		**Cont2 Pkg No Failed:**	
NRC No:			
RAM Pkg Category:		**Haz NonHosp Public:**	0
RAM Pkg Cert.:	FALSE	**Haz NonHosp Old:**	0
RAM Pkg Cert. NBR:		**Tot Haz Non Hosp Inj:**	0
RAM Nuclide S:		**Total Hazmat Injuries:**	0
RAM Transport Index:		**Evacuation Indicator:**	No
RAM UOM:		**Public Evacuated:**	0
RAM Activity Rpted:		**Employees Evac:**	0
RAM UOM Rpted:		**Total Evacuated:**	0
RAM Activity:		**Total Evacuation Hrs:**	0
RAM Activity UOM:		**Major Artery Closed:**	No
RAM Mat Safety:		**Mjr Artery Hrs Closed:**	0
Spillage Result:	Yes	**Material Involved:**	No
Fire Result:	No	**Estimated Speed:**	0
Explosion Result:	No	**Weather Conditions:**	
Water Sewer Result:	No	**Vehicle Overturn:**	No
Gas Dispersion:	No	**Vehicle Left Roadway:**	No
Environment Damage:	No	**Passenger Aircraft:**	No
No Release Result:	No	**Cargo Baggage:**	
Fire EMS Report:	No	**Ship Non Transport:**	No
Fire EMS EMS Report:		**Ship Air First Flight:**	No
Police Report:	No	**Ship Air Subflight:**	No
Police Report No:		**Ship Init Transport:**	No
In House Cleanup:	No	**Ship Phase Transfer:**	No
Other Cleanup:	No	**Contact Name:**	DAVE FLOEN
Damage > 500:	No	**Contact Title:**	FREIGHT OPERATIONS MGR
Material Loss:	20	**Contact Business:**	
Carrier Damage:	0	**Contact Street:**	
Property Damage:	0	**Contact City:**	
Response Cost:	0	**Contact State:**	
Remediation Cost:	0	**Contact Postal:**	
Damage Old Form:	0	**Contact Non US St:**	
Total Damages Amt:	20	**Contact Country:**	US
Hazmat Fatality:	No	**Inc. Report Prepared:**	
Haz Fatal Employees:	0	**HMIS Serious Incidnt:**	No
Haz Fatal Respndrs:	0	**HMIS Serious Fatality:**	No
Haz Fatal Gen Public:	0	**HMIS Serious Injury:**	No
Tot Hazmat Fatalities:	0	**HMIS Flight Plan:**	No
Non Hazmat Fatality:	No	**HMIS Serious Evacs:**	No
Non Hazmat Fatals:	0	**HMIS Major Artery:**	No
Hazmat Injury:	No	**HMIS Bulk Release:**	No
Haz Hospital Empl:	0	**HMIS Marine Pollutnt:**	No
Haz Hospital Resp:	0	**HMIS Radioactive:**	No
Haz Hosp Gen Public:	0	**HMIS Gen Pkg Type:**	OHMIR.Ref_Container.descr_txt
Haz Hosp Old Form:	0	**HMIS Container Code:**	DRUM MTL
Total Haz Hosp Inj:	0	**HMIS Container Desc:**	Metal drum
Haz Non Hosp Empl:	0	**HMIS Bulk Incident:**	No
Haz Non Hosp Resp:	0	**Undeclared Shipment:**	No

Description of Events: WHILE DOCKMAN WAS UNLOADING TRAILER HE HIT THE DRUM WITH A PLT OF FREIGHT. IT PUNCTURED THE DRUM. DRUM WAS SET UP SIDE DOWN IMMEDIATELY. PRODUCT LOSS WAS LESS THAN ONE OUNCE. DRUM PUT INTO RECOOP DRUM AND RETURNED TO SHIPPER FOR REPACKAGING.

Recommend Actions Taken:

HMIR Historical Reports

Report No:	I-1997020884	**Fed DOT Agency Nm:**	
Report Type:	A hazardous material incident	**Fed DOT Report No:**	
Date of Incident:	02/06/1997	**Report Submit Src:**	Paper
Time of Incident:	1200	**Inc Multiple Rows:**	No
Haz Class Code:	8	**Inc Non US State:**	
Hazardous Class:	CORROSIVE MATERIAL	**Mode Transport:**	Highway
Commodity Short Nm:	CORROSIVE LIQUID BASIC	**Transport Phase:**	LOADING
Commodity Long Nm:	CORROSIVE LIQUID BASIC INORGANIC N.	**Incident Occrrnce:**	

O.S.

Trade Name:	SODIUM HYDROXIDE	**Mat Ship Approval?:**	No
ID No:	UN3266	**Mat Ship Approv No:**	
Haz Waste Ind:	No	**Undecl Hazmat Ship?:**	No
Haz Waste EPA No:		**Packaging Type:**	Non-Bulk
HMIS Tox Inhalation?:	No	**Packing Group:**	
TIH Hazard Zone:		**Carrier Reporter:**	CONSOLIDATED FRGHTWYS CORP DEL
Qty Released:	0.015625	**CR Street Name:**	
Unit of Measure:	Liquid - Gallon	**CR City:**	PICO RIVERA
What Failed:	103	**CR State:**	CA
What Failed Desc:	Basic Material	**CR Postal Code:**	90660
How Failed Code:	309	**CR Non US State:**	
How Failed Desc:	Punctured	**CR Fed DOT ID:**	0
Failure Cause Code:		**CR Hazmat Reg ID:**	
Failure Cause Desc:		**CR Country:**	US
Ident. Markings:		**Shipper Name:**	BUDWAY EXPRESS TRUCKING & WAREHOUSING
Cont1 Pkging Type:		**Shipper Street Name:**	4700 GREGG RD
Cont1 Const Mat:		**Shipper City:**	PICO RIVERA
Cont1 Head Type:		**Shipper State:**	CA
Cont1 Pkg Capacity:	15	**Shipper Postal:**	90660-2162
C1 Capacity UOM:	LGA	**Shipper Non US St:**	
Cont1 Pkg Amt:		**Shipper Country:**	US
C1 Pkg Amt UOM:		**Shipper Waybill:**	282101153
Cont1 Pkg No:	1	**Ship Hazmat Reg ID:**	
C1 Pkg NO Failed:	1	**Origin City:**	PICO RIVERA
Cont1 Pkg Mnfctr:	NOT REPORTED BY CARRIER	**Origin State:**	CALIFORNIA
Cont1 Pkg Mnfct Dt:		**Origin Postal:**	90660
Cont1 Pkg Serial NO:		**Origin Non US St:**	
C1 Pkg Last Test Dt:		**Origin Country:**	US
C1 Test Const Mat:		**Destination City:**	PORTLAND
C1 Pkg Dsign Pres.:		**Destination State:**	OREGON
C1 Dsign Press UOM:		**Destination Postal:**	97210
C1 Pkg Shell Thick:		**Destination Non US:**	
C1 Shell Thick UOM:		**Destination Country:**	US
C1 Head Thickness:		**Cont2 Package Type:**	
C1 Head Thick UOM:		**Cont2 Const Mat:**	
C1 Pkg Srvc Pres.:		**Cont2 Pkg Capacity:**	
C1 Srvc Press UOM:		**Cont2 Capacity UOM:**	
C1 Valve/Device Fail?:	No	**Cont2 Pkg Amount:**	
C1 Device Type:		**Cont2 Pkg Amt UOM:**	
C1 Device Mnfctr:		**Cont2 Pkg No:**	
C1 Device Model:		**Cont2 Pkg No Failed:**	
NRC No:			

RAM Pkg Category:		**Haz NonHosp Public:**	0
RAM Pkg Cert.:	FALSE	**Haz NonHosp Old:**	0
RAM Pkg Cert. NBR:		**Tot Haz Non Hosp Inj:**	0
RAM Nuclide S:		**Total Hazmat Injuries:**	0
RAM Transport Index:		**Evacuation Indicator:**	No
RAM UOM:		**Public Evacuated:**	0
RAM Activity Rpted:		**Employees Evac:**	0
RAM UOM Rpted:		**Total Evacuated:**	0
RAM Activity:		**Total Evacuation Hrs:**	0
RAM Activity UOM:		**Major Artery Closed:**	No
RAM Mat Safety:		**Mjr Artery Hrs Closed:**	0
Spillage Result:	Yes	**Material Involved:**	No
Fire Result:	No	**Estimated Speed:**	0
Explosion Result:	No	**Weather Conditions:**	
Water Sewer Result:	No	**Vehicle Overturn:**	No
Gas Dispersion:	No	**Vehicle Left Roadway:**	No
Environment Damage:	No	**Passenger Aircraft:**	No
No Release Result:	No	**Cargo Baggage:**	
Fire EMS Report:	No	**Ship Non Transport:**	No
Fire EMS EMS Report:		**Ship Air First Flight:**	No
Police Report:	No	**Ship Air Subflight:**	No
Police Report No:		**Ship Init Transport:**	No
In House Cleanup:	No	**Ship Phase Transfer:**	No
Other Cleanup:	No	**Contact Name:**	KELLY KHOURI

Damage > 500:	Yes	**Contact Title:**	FREIGHT OPERATIONS MGR
Material Loss:	100	**Contact Business:**	
Carrier Damage:	0	**Contact Street:**	
Property Damage:	0	**Contact City:**	
Response Cost:	0	**Contact State:**	
Remediation Cost:	800	**Contact Postal:**	
Damage Old Form:	0	**Contact Non US St:**	
Total Damages Amt:	900	**Contact Country:**	US
Hazmat Fatality:	No	**Inc. Report Prepared:**	
Haz Fatal Employees:	0	**HMIS Serious Incidnt:**	No
Haz Fatal Respndrs:	0	**HMIS Serious Fatality:**	No
Haz Fatal Gen Public:	0	**HMIS Serious Injury:**	No
Tot Hazmat Fatalities:	0	**HMIS Flight Plan:**	No
Non Hazmat Fatality:	No	**HMIS Serious Evacs:**	No
Non Hazmat Fatals:	0	**HMIS Major Artery:**	No
Hazmat Injury:	No	**HMIS Bulk Release:**	No
Haz Hospital Empl:	0	**HMIS Marine Pollutnt:**	No
Haz Hospital Resp:	0	**HMIS Radioactive:**	No
Haz Hosp Gen Public:	0	**HMIS Gen Pkg Type:**	OHMIR.Ref_Container.descr_txt
Haz Hosp Old Form:	0	**HMIS Container Code:**	CONT PLS
Total Haz Hosp Inj:	0	**HMIS Container Desc:**	Plastic container no capacity or description given
Haz Non Hosp Empl:	0	**HMIS Bulk Incident:**	No
Haz Non Hosp Resp:	0	**Undeclared Shipment:**	No

Description of Events: THE DOCK WORKER PUNCTURED A CONTAINER WITH THE BLADE OF A FORKLIFT. IT WAS RECOOPERED AND PLACED INTO A HAZARDOUS MATERIAL TRAILER.

Recommend Actions Taken:

HMIR Historical Reports

Report No:	I-1996080465	**Fed DOT Agency Nm:**	
Report Type:	A hazardous material incident	**Fed DOT Report No:**	
Date of Incident:	04/18/1996	**Report Submit Src:**	Paper
Time of Incident:	1200	**Inc Multiple Rows:**	No
Haz Class Code:	3	**Inc Non US State:**	
Hazardous Class:	FLAMMABLE - COMBUSTIBLE LIQUID	**Mode Transport:**	Highway
Commodity Short Nm:	ADHESIVES CONTAINING A	**Transport Phase:**	UNLOADING
Commodity Long Nm:	ADHESIVES CONTAINING A FLAMMABLE LIQUID	**Incident Occrrnce:**	
Trade Name:	FLAMMABLE LIQUID	**Mat Ship Approval?:**	No
ID No:	UN1133	**Mat Ship Approv No:**	
Haz Waste Ind:	No	**Undecl Hazmat Ship?:**	No
Haz Waste EPA No:		**Packaging Type:**	Non-Bulk
HMIS Tox Inhalation?:	No	**Packing Group:**	
TIH Hazard Zone:		**Carrier Reporter:**	CONSOLIDATED FREIGHTWAYS CORPORATION OF DELAWARE
Qty Released:	1.50	**CR Street Name:**	175 LINFIELD DR
Unit of Measure:	Liquid - Gallon	**CR City:**	MENLO PARK
What Failed:		**CR State:**	CA
What Failed Desc:		**CR Postal Code:**	94025-3750
How Failed Code:	305	**CR Non US State:**	
How Failed Desc:	Crushed	**CR Fed DOT ID:**	0
Failure Cause Code:	517	**CR Hazmat Reg ID:**	
Failure Cause Desc:	Improper Preparation for Transportation	**CR Country:**	US
Ident. Markings:		**Shipper Name:**	CHILDERS PRODUCTS CO
Cont1 Pkging Type:		**Shipper Street Name:**	1370 E 40TH ST
Cont1 Const Mat:		**Shipper City:**	HOUSTON
Cont1 Head Type:		**Shipper State:**	TX
Cont1 Pkg Capacity:	5.3750	**Shipper Postal:**	77022-4150
C1 Capacity UOM:	LGA	**Shipper Non US St:**	
Cont1 Pkg Amt:		**Shipper Country:**	US
C1 Pkg Amt UOM:		**Shipper Waybill:**	943452985
Cont1 Pkg No:	10	**Ship Hazmat Reg ID:**	
C1 Pkg NO Failed:	7	**Origin City:**	HOUSTON
Cont1 Pkg Mnfctr:	NOT REPORTED BY CARRIER	**Origin State:**	TEXAS
Cont1 Pkg Mnfct Dt:		**Origin Postal:**	77022
Cont1 Pkg Serial NO:		**Origin Non US St:**	
C1 Pkg Last Test Dt:		**Origin Country:**	US

Map Key	Number of Records	Direction	Distance (mi/ft)	Elev/Diff (ft)	Site	DB

C1 Test Const Mat:		**Destination City:**	CARSON
C1 Pkg Dsign Pres.:		**Destination State:**	CALIFORNIA
C1 Dsign Press UOM:		**Destination Postal:**	90745
C1 Pkg Shell Thick:		**Destination Non US:**	
C1 Shell Thick UOM:		**Destination Country:**	US
C1 Head Thickness:		**Cont2 Package Type:**	
C1 Head Thick UOM:		**Cont2 Const Mat:**	
C1 Pkg Srvc Pres.:		**Cont2 Pkg Capacity:**	
C1 Srvc Press UOM:		**Cont2 Capacity UOM:**	
C1 Valve/Device Fail?:	No	**Cont2 Pkg Amount:**	
C1 Device Type:		**Cont2 Pkg Amt UOM:**	
C1 Device Mnfctr:		**Cont2 Pkg No:**	
C1 Device Model:		**Cont2 Pkg No Failed:**	
NRC No:			

RAM Pkg Category:		**Haz NonHosp Public:**	0
RAM Pkg Cert.:	FALSE	**Haz NonHosp Old:**	0
RAM Pkg Cert. NBR:		**Tot Haz Non Hosp Inj:**	0
RAM Nuclide S:		**Total Hazmat Injuries:**	0
RAM Transport Index:		**Evacuation Indicator:**	No
RAM UOM:		**Public Evacuated:**	0
RAM Activity Rpted:		**Employees Evac:**	0
RAM UOM Rpted:		**Total Evacuated:**	0
RAM Activity:		**Total Evacuation Hrs:**	0
RAM Activity UOM:		**Major Artery Closed:**	No
RAM Mat Safety:		**Mjr Artery Hrs Closed:**	0
Spillage Result:	Yes	**Material Involved:**	No
Fire Result:	No	**Estimated Speed:**	0
Explosion Result:	No	**Weather Conditions:**	
Water Sewer Result:	No	**Vehicle Overturn:**	No
Gas Dispersion:	No	**Vehicle Left Roadway:**	No
Environment Damage:	No	**Passenger Aircraft:**	No
No Release Result:	No	**Cargo Baggage:**	
Fire EMS Report:	No	**Ship Non Transport:**	No
Fire EMS EMS Report:		**Ship Air First Flight:**	No
Police Report:	No	**Ship Air Subflight:**	No
Police Report No:		**Ship Init Transport:**	No
In House Cleanup:	No	**Ship Phase Transfer:**	No
Other Cleanup:	No	**Contact Name:**	BRAD JENNINGS
Damage > 500:	Yes	**Contact Title:**	FREIGHT OPERATIONS MGR
Material Loss:	200	**Contact Business:**	
Carrier Damage:	0	**Contact Street:**	
Property Damage:	0	**Contact City:**	
Response Cost:	0	**Contact State:**	
Remediation Cost:	500	**Contact Postal:**	
Damage Old Form:	0	**Contact Non US St:**	
Total Damages Amt:	700	**Contact Country:**	US
Hazmat Fatality:	No	**Inc. Report Prepared:**	
Haz Fatal Employees:	0	**HMIS Serious Incidnt:**	No
Haz Fatal Respndrs:	0	**HMIS Serious Fatality:**	No
Haz Fatal Gen Public:	0	**HMIS Serious Injury:**	No
Tot Hazmat Fatalities:	0	**HMIS Flight Plan:**	No
Non Hazmat Fatality:	No	**HMIS Serious Evacs:**	No
Non Hazmat Fatals:	0	**HMIS Major Artery:**	No
Hazmat Injury:	No	**HMIS Bulk Release:**	No
Haz Hospital Empl:	0	**HMIS Marine Pollutnt:**	No
Haz Hospital Resp:	0	**HMIS Radioactive:**	No
Haz Hosp Gen Public:	0	**HMIS Gen Pkg Type:**	OHMIR.Ref_Container.descr_txt
Haz Hosp Old Form:	0	**HMIS Container Code:**	PAIL MTL
Total Haz Hosp Inj:	0	**HMIS Container Desc:**	Metal pail open head capacity 10 gallons or less
Haz Non Hosp Empl:	0	**HMIS Bulk Incident:**	No
Haz Non Hosp Resp:	0	**Undeclared Shipment:**	No

Description of Events: HAZARDOUS MATERIAL ARRIVED AT MIRA LOMA WHEN THE DOOR WAS OPENED THE FREIGHT CAME OUT ONTO THE DOCK LEAKING. WHEN IT HIT THE DOCK IT CRUSHED THE 7 PAILS. IF THEY HAD BEEN LOADED CORRECTLY THIS COULD HAVE BEEN PREVENTED. SHIPMENT CLEANED UP BY DOCKMAN B. WESTREICHER AND RECOOPERED FOR LATER DISPOSAL.

Recommend Actions Taken:

HMIR Historical Reports

Report No:	I-1993050507	***Fed DOT Agency Nm:***	
Report Type:	A hazardous material incident	***Fed DOT Report No:***	
Date of Incident:	04/21/1993	***Report Submit Src:***	Paper
Time of Incident:	0330	***Inc Multiple Rows:***	No
Haz Class Code:	3	***Inc Non US State:***	
Hazardous Class:	FLAMMABLE - COMBUSTIBLE LIQUID	***Mode Transport:***	Highway
Commodity Short Nm:	NITROPROPANES	***Transport Phase:***	LOADING
Commodity Long Nm:	NITROPROPANES	***Incident Occrrnce:***	
Trade Name:	NIPAR S-10	***Mat Ship Approval?:***	No
ID No:	UN2608	***Mat Ship Approv No:***	
Haz Waste Ind:	No	***Undecl Hazmat Ship?:***	No
Haz Waste EPA No:		***Packaging Type:***	Non-Bulk
HMIS Tox Inhalation?:	No	***Packing Group:***	
TIH Hazard Zone:		***Carrier Reporter:***	CONSOLIDATED FREIGHTWAYS CORPORATION OF DELAWARE
Qty Released:	40	***CR Street Name:***	175 LINFIELD DR
Unit of Measure:	Liquid - Gallon	***CR City:***	MENLO PARK
What Failed:		***CR State:***	CA
What Failed Desc:		***CR Postal Code:***	94025-3750
How Failed Code:		***CR Non US State:***	
How Failed Desc:		***CR Fed DOT ID:***	0
Failure Cause Code:		***CR Hazmat Reg ID:***	
Failure Cause Desc:		***CR Country:***	US
Ident. Markings:		***Shipper Name:***	ANGUS CHEMICAL COMPANY
Cont1 Pkging Type:		***Shipper Street Name:***	350 HIGHWAY 2
Cont1 Const Mat:		***Shipper City:***	STERLINGTON
Cont1 Head Type:		***Shipper State:***	LA
Cont1 Pkg Capacity:	55	***Shipper Postal:***	71280-3010
C1 Capacity UOM:	LGA	***Shipper Non US St:***	
Cont1 Pkg Amt:		***Shipper Country:***	US
C1 Pkg Amt UOM:		***Shipper Waybill:***	711-706052
Cont1 Pkg No:	4	***Ship Hazmat Reg ID:***	
C1 Pkg NO Failed:	1	***Origin City:***	STERLINGTON
Cont1 Pkg Mnfctr:	NOT REPORTED BY CARRIER	***Origin State:***	LOUISIANA
Cont1 Pkg Mnfct Dt:		***Origin Postal:***	71280
Cont1 Pkg Serial NO:		***Origin Non US St:***	
C1 Pkg Last Test Dt:		***Origin Country:***	US
C1 Test Const Mat:		***Destination City:***	HUNTINGTON PARK
C1 Pkg Dsign Pres.:		***Destination State:***	CALIFORNIA
C1 Dsign Press UOM:		***Destination Postal:***	90255
C1 Pkg Shell Thick:		***Destination Non US:***	
C1 Shell Thick UOM:		***Destination Country:***	US
C1 Head Thickness:		***Cont2 Package Type:***	
C1 Head Thick UOM:		***Cont2 Const Mat:***	
C1 Pkg Srvc Pres.:		***Cont2 Pkg Capacity:***	
C1 Srvc Press UOM:		***Cont2 Capacity UOM:***	
C1 Valve/Device Fail?:	No	***Cont2 Pkg Amount:***	
C1 Device Type:		***Cont2 Pkg Amt UOM:***	
C1 Device Mnfctr:		***Cont2 Pkg No:***	
C1 Device Model:		***Cont2 Pkg No Failed:***	
NRC No:			

RAM Pkg Category:		***Haz NonHosp Public:***	0
RAM Pkg Cert.:	FALSE	***Haz NonHosp Old:***	0
RAM Pkg Cert. NBR:		***Tot Haz Non Hosp Inj:***	0
RAM Nuclide S:		***Total Hazmat Injuries:***	0
RAM Transport Index:		***Evacuation Indicator:***	No
RAM UOM:		***Public Evacuated:***	0
RAM Activity Rpted:		***Employees Evac:***	0
RAM UOM Rpted:		***Total Evacuated:***	0
RAM Activity:		***Total Evacuation Hrs:***	0
RAM Activity UOM:		***Major Artery Closed:***	No
RAM Mat Safety:		***Mjr Artery Hrs Closed:***	0
Spillage Result:	Yes	***Material Involved:***	No
Fire Result:	No	***Estimated Speed:***	0
Explosion Result:	No	***Weather Conditions:***	

Water Sewer Result:	No	**Vehicle Overturn:**	No
Gas Dispersion:	No	**Vehicle Left Roadway:**	No
Environment Damage:	No	**Passenger Aircraft:**	No
No Release Result:	No	**Cargo Baggage:**	
Fire EMS Report:	No	**Ship Non Transport:**	No
Fire EMS EMS Report:		**Ship Air First Flight:**	No
Police Report:	No	**Ship Air Subflight:**	No
Police Report No:		**Ship Init Transport:**	No
In House Cleanup:	No	**Ship Phase Transfer:**	No
Other Cleanup:	No	**Contact Name:**	DALE GREIMAN
Damage > 500:	Yes	**Contact Title:**	FREIGHT OPERATION MANAGER
Material Loss:	550	**Contact Business:**	
Carrier Damage:	0	**Contact Street:**	
Property Damage:	0	**Contact City:**	
Response Cost:	0	**Contact State:**	
Remediation Cost:	300	**Contact Postal:**	
Damage Old Form:	0	**Contact Non US St:**	
Total Damages Amt:	850	**Contact Country:**	US
Hazmat Fatality:	No	**Inc. Report Prepared:**	
Haz Fatal Employees:	0	**HMIS Serious Incidnt:**	No
Haz Fatal Respndrs:	0	**HMIS Serious Fatality:**	No
Haz Fatal Gen Public:	0	**HMIS Serious Injury:**	No
Tot Hazmat Fatalities:	0	**HMIS Flight Plan:**	No
Non Hazmat Fatality:	No	**HMIS Serious Evacs:**	No
Non Hazmat Fatals:	0	**HMIS Major Artery:**	No
Hazmat Injury:	No	**HMIS Bulk Release:**	No
Haz Hospital Empl:	0	**HMIS Marine Pollutnt:**	No
Haz Hospital Resp:	0	**HMIS Radioactive:**	No
Haz Hosp Gen Public:	0	**HMIS Gen Pkg Type:**	OHMIR.Ref_Container.descr_txt
Haz Hosp Old Form:	0	**HMIS Container Code:**	DRUM MTL
Total Haz Hosp Inj:	0	**HMIS Container Desc:**	Metal drum
Haz Non Hosp Empl:	0	**HMIS Bulk Incident:**	No
Haz Non Hosp Resp:	0	**Undeclared Shipment:**	No

Description of Events: 55 GALLON DRUM PUNCTURED NEAR BOTTOM OF DRUM WHEN LOADING BY LOADER/CHECKER I. PERALES. TRAILER WAS MOVED OUT AND RESPOTTED IN THE HAZARDOUS MATERIAL AREA AT THE 454 DOOR. CONTAINERIZED CHEMICAL WAS CALLED IN TO CLEAN UP AND REPACKAGE.

Recommend Actions Taken:

HMIR Historical Reports

Report No:	I-1990050635	**Fed DOT Agency Nm:**	
Report Type:	A hazardous material incident	**Fed DOT Report No:**	
Date of Incident:	05/13/1990	**Report Submit Src:**	Paper
Time of Incident:	0600	**Inc Multiple Rows:**	Yes
Haz Class Code:	8	**Inc Non US State:**	
Hazardous Class:	CORROSIVE MATERIAL	**Mode Transport:**	Highway
Commodity Short Nm:	BUTYRIC ACID	**Transport Phase:**	UNLOADING
Commodity Long Nm:	BUTYRIC ACID	**Incident Occrrnce:**	
Trade Name:		**Mat Ship Approval?:**	No
ID No:	UN2820	**Mat Ship Approv No:**	
Haz Waste Ind:	No	**Undecl Hazmat Ship?:**	No
Haz Waste EPA No:		**Packaging Type:**	Other -
HMIS Tox Inhalation?:	No	**Packing Group:**	
TIH Hazard Zone:		**Carrier Reporter:**	CONSOLIDATED FREIGHTWAYS CORPORATION OF DELAWARE
Qty Released:	5	**CR Street Name:**	175 LINFIELD DR
Unit of Measure:	Liquid - Gallon	**CR City:**	MENLO PARK
What Failed:	103;	**CR State:**	CA
What Failed Desc:	Basic Material;	**CR Postal Code:**	94025-3750
How Failed Code:	304;	**CR Non US State:**	
How Failed Desc:	Cracked;	**CR Fed DOT ID:**	0
Failure Cause Code:	517; 519	**CR Hazmat Reg ID:**	
Failure Cause Desc:	Improper Preparation for Transportation; Inadequate Blocking and Bracing	**CR Country:**	US
Ident. Markings:		**Shipper Name:**	MAYS CHEMICAL COMPANY INC.
Cont1 Pkging Type:		**Shipper Street Name:**	
Cont1 Const Mat:		**Shipper City:**	INDIANAPOLIS
Cont1 Head Type:		**Shipper State:**	IN

Cont1 Pkg Capacity:	5	**Shipper Postal:**	46256
C1 Capacity UOM:	LGA	**Shipper Non US St:**	
Cont1 Pkg Amt:		**Shipper Country:**	US
C1 Pkg Amt UOM:		**Shipper Waybill:**	CF PRO 795 88502
Cont1 Pkg No:	4	**Ship Hazmat Reg ID:**	
C1 Pkg NO Failed:	1	**Origin City:**	INDIANAPOLIS
Cont1 Pkg Mnfctr:	NOT REPORTED BY CARRIER	**Origin State:**	INDIANA
Cont1 Pkg Mnfct Dt:		**Origin Postal:**	46256
Cont1 Pkg Serial NO:		**Origin Non US St:**	
C1 Pkg Last Test Dt:		**Origin Country:**	US
C1 Test Const Mat:		**Destination City:**	BUENA PARK
C1 Pkg Dsign Pres.:		**Destination State:**	CALIFORNIA
C1 Dsign Press UOM:		**Destination Postal:**	90622
C1 Pkg Shell Thick:		**Destination Non US:**	
C1 Shell Thick UOM:		**Destination Country:**	US
C1 Head Thickness:		**Cont2 Package Type:**	
C1 Head Thick UOM:		**Cont2 Const Mat:**	
C1 Pkg Srvc Pres.:		**Cont2 Pkg Capacity:**	
C1 Srvc Press UOM:		**Cont2 Capacity UOM:**	
C1 Valve/Device Fail?:	No	**Cont2 Pkg Amount:**	
C1 Device Type:		**Cont2 Pkg Amt UOM:**	
C1 Device Mnfctr:		**Cont2 Pkg No:**	
C1 Device Model:		**Cont2 Pkg No Failed:**	
NRC No:			

RAM Pkg Category:		**Haz NonHosp Public:**	0
RAM Pkg Cert.:	FALSE	**Haz NonHosp Old:**	0
RAM Pkg Cert. NBR:		**Tot Haz Non Hosp Inj:**	0
RAM Nuclide S:		**Total Hazmat Injuries:**	0
RAM Transport Index:		**Evacuation Indicator:**	No
RAM UOM:		**Public Evacuated:**	0
RAM Activity Rpted:		**Employees Evac:**	0
RAM UOM Rpted:		**Total Evacuated:**	0
RAM Activity:		**Total Evacuation Hrs:**	0
RAM Activity UOM:		**Major Artery Closed:**	No
RAM Mat Safety:		**Mjr Artery Hrs Closed:**	0
Spillage Result:	Yes	**Material Involved:**	No
Fire Result:	No	**Estimated Speed:**	0
Explosion Result:	No	**Weather Conditions:**	
Water Sewer Result:	No	**Vehicle Overturn:**	No
Gas Dispersion:	Yes	**Vehicle Left Roadway:**	No
Environment Damage:	No	**Passenger Aircraft:**	No
No Release Result:	No	**Cargo Baggage:**	
Fire EMS Report:	No	**Ship Non Transport:**	No
Fire EMS EMS Report:		**Ship Air First Flight:**	No
Police Report:	No	**Ship Air Subflight:**	No
Police Report No:		**Ship Init Transport:**	No
In House Cleanup:	No	**Ship Phase Transfer:**	No
Other Cleanup:	No	**Contact Name:**	MARK EPSTEIN
Damage > 500:	Yes	**Contact Title:**	FREIGHT OPERATIONS MGR
Material Loss:	300	**Contact Business:**	
Carrier Damage:	750	**Contact Street:**	
Property Damage:	0	**Contact City:**	
Response Cost:	0	**Contact State:**	
Remediation Cost:	3500	**Contact Postal:**	
Damage Old Form:	0	**Contact Non US St:**	
Total Damages Amt:	4550	**Contact Country:**	US
Hazmat Fatality:	No	**Inc. Report Prepared:**	
Haz Fatal Employees:	0	**HMIS Serious Incidnt:**	No
Haz Fatal Respndrs:	0	**HMIS Serious Fatality:**	No
Haz Fatal Gen Public:	0	**HMIS Serious Injury:**	No
Tot Hazmat Fatalities:	0	**HMIS Flight Plan:**	No
Non Hazmat Fatality:	No	**HMIS Serious Evacs:**	No
Non Hazmat Fatals:	0	**HMIS Major Artery:**	No
Hazmat Injury:	No	**HMIS Bulk Release:**	No
Haz Hospital Empl:	0	**HMIS Marine Pollutnt:**	No
Haz Hospital Resp:	0	**HMIS Radioactive:**	No
Haz Hosp Gen Public:	0	**HMIS Gen Pkg Type:**	OHMIR.Ref_Container.descr_txt
Haz Hosp Old Form:	0	**HMIS Container Code:**	CONT

Total Haz Hosp Inj:	0	***HMIS Container Desc:***	Container no description given (do not use if at all possible)
Haz Non Hosp Empl:	0	***HMIS Bulk Incident:***	No
Haz Non Hosp Resp:	0	***Undeclared Shipment:***	No

Description of Events: TRAILER 17-7029 WAS PLACED AGAINST THE DOCK FOR UNLOADING AT APPROX 0545/13 IN THE 21 BAY. UPON OPENING A VERY STRONG AND UNPLEASNT SMELL WAS DETECTE D. THE SHIPMENT WAS LOADED ON TOP OF SEVERAL SHIPMENTS APPROX 5 FEET FROM T HE REAR OF THE TRAILER. SAID SHIPMENT HAD NOT BEEN BLOCKED IN PLACE. SUBSEQ UENT ROAD VIBRATION AND MOVEMENT CAUSED SHIPMENT TO SHIFT AND BECAME DAMA GED CAUSING THE RELEASE OF BOTH HAZARD CLASS MATERIAL. DESIGNATED FACILITY NAME: APPROPRIATE TECHNOLOGIES 1700 MAXWELL RD CHULA VISTA CA 92011 MATERIAL WAS CLEANED UP AND DISPOSED OF IN THE PROPER MANNER.

Recommend Actions Taken:

HMIR Historical Reports

Report No:	I-1993061158	***Fed DOT Agency Nm:***	
Report Type:	A hazardous material incident	***Fed DOT Report No:***	
Date of Incident:	06/12/1993	***Report Submit Src:***	Paper
Time of Incident:	0900	***Inc Multiple Rows:***	No
Haz Class Code:	8	***Inc Non US State:***	
Hazardous Class:	CORROSIVE MATERIAL	***Mode Transport:***	Highway
Commodity Short Nm:	HYPOCHLORITE SOLUTIONS W	***Transport Phase:***	UNLOADING
Commodity Long Nm:	HYPOCHLORITE SOLUTIONS WITH MORE THAN 5 PERCENT BUT LESS THAN 16 PERCENT AVAILABLE CHLORINE	***Incident Occrrnce:***	
Trade Name:	HYPOCHLORITE	***Mat Ship Approval?:***	No
ID No:	UN1791	***Mat Ship Approv No:***	
Haz Waste Ind:	No	***Undecl Hazmat Ship?:***	No
Haz Waste EPA No:		***Packaging Type:***	Non-Bulk
HMIS Tox Inhalation?:	No	***Packing Group:***	
TIH Hazard Zone:		***Carrier Reporter:***	CONSOLIDATED FREIGHTWAYS CORPORATION OF DELAWARE
Qty Released:	0.50	***CR Street Name:***	175 LINFIELD DR
Unit of Measure:	Liquid - Gallon	***CR City:***	MENLO PARK
What Failed:		***CR State:***	CA
What Failed Desc:		***CR Postal Code:***	94025-3750
How Failed Code:	309	***CR Non US State:***	
How Failed Desc:	Punctured	***CR Fed DOT ID:***	0
Failure Cause Code:	516	***CR Hazmat Reg ID:***	
Failure Cause Desc:	Impact with Sharp or Protruding Object (e.g. nails)	***CR Country:***	US
Ident. Markings:		***Shipper Name:***	DIVERSEY CORP
Cont1 Pkging Type:		***Shipper Street Name:***	15010 DON JULIAN RD
Cont1 Const Mat:		***Shipper City:***	CITY OF INDUSTRY
Cont1 Head Type:		***Shipper State:***	CA
Cont1 Pkg Capacity:	35	***Shipper Postal:***	91746-3301
C1 Capacity UOM:	LGA	***Shipper Non US St:***	
Cont1 Pkg Amt:		***Shipper Country:***	US
C1 Pkg Amt UOM:		***Shipper Waybill:***	861035534
Cont1 Pkg No:	2	***Ship Hazmat Reg ID:***	
C1 Pkg NO Failed:	1	***Origin City:***	CITY OF INDUSTRY
Cont1 Pkg Mnfctr:	NOT REPORTED BY CARRIER	***Origin State:***	CALIFORNIA
Cont1 Pkg Mnfct Dt:		***Origin Postal:***	91746
Cont1 Pkg Serial NO:		***Origin Non US St:***	
C1 Pkg Last Test Dt:		***Origin Country:***	US
C1 Test Const Mat:		***Destination City:***	SALT LAKE CITY
C1 Pkg Dsign Pres.:		***Destination State:***	UTAH
C1 Dsign Press UOM:		***Destination Postal:***	84115
C1 Pkg Shell Thick:		***Destination Non US:***	
C1 Shell Thick UOM:		***Destination Country:***	US
C1 Head Thickness:		***Cont2 Package Type:***	
C1 Head Thick UOM:		***Cont2 Const Mat:***	
C1 Pkg Srvc Pres.:		***Cont2 Pkg Capacity:***	
C1 Srvc Press UOM:		***Cont2 Capacity UOM:***	
C1 Valve/Device Fail?:	No	***Cont2 Pkg Amount:***	
C1 Device Type:		***Cont2 Pkg Amt UOM:***	
C1 Device Mnfctr:		***Cont2 Pkg No:***	
C1 Device Model:		***Cont2 Pkg No Failed:***	

Map Key	Number of Records	Direction	Distance (mi/ft)	Elev/Diff (ft)	Site	DB

NRC No:

RAM Pkg Category:		**Haz NonHosp Public:**	0
RAM Pkg Cert.:	FALSE	**Haz NonHosp Old:**	0
RAM Pkg Cert. NBR:		**Tot Haz Non Hosp Inj:**	0
RAM Nuclide S:		**Total Hazmat Injuries:**	0
RAM Transport Index:		**Evacuation Indicator:**	No
RAM UOM:		**Public Evacuated:**	0
RAM Activity Rpted:		**Employees Evac:**	0
RAM UOM Rpted:		**Total Evacuated:**	0
RAM Activity:		**Total Evacuation Hrs:**	0
RAM Activity UOM:		**Major Artery Closed:**	No
RAM Mat Safety:		**Mjr Artery Hrs Closed:**	0
Spillage Result:	Yes	**Material Involved:**	No
Fire Result:	No	**Estimated Speed:**	0
Explosion Result:	No	**Weather Conditions:**	
Water Sewer Result:	No	**Vehicle Overturn:**	No
Gas Dispersion:	No	**Vehicle Left Roadway:**	No
Environment Damage:	No	**Passenger Aircraft:**	No
No Release Result:	No	**Cargo Baggage:**	
Fire EMS Report:	No	**Ship Non Transport:**	No
Fire EMS EMS Report:		**Ship Air First Flight:**	No
Police Report:	No	**Ship Air Subflight:**	No
Police Report No:		**Ship Init Transport:**	No
In House Cleanup:	No	**Ship Phase Transfer:**	No
Other Cleanup:	No	**Contact Name:**	C A CALDWELL
Damage > 500:	No	**Contact Title:**	FREIGHT OPERATIONS MANAGE
Material Loss:	10	**Contact Business:**	
Carrier Damage:	0	**Contact Street:**	
Property Damage:	0	**Contact City:**	
Response Cost:	0	**Contact State:**	
Remediation Cost:	0	**Contact Postal:**	
Damage Old Form:	0	**Contact Non US St:**	
Total Damages Amt:	10	**Contact Country:**	US
Hazmat Fatality:	No	**Inc. Report Prepared:**	
Haz Fatal Employees:	0	**HMIS Serious Incidnt:**	No
Haz Fatal Respndrs:	0	**HMIS Serious Fatality:**	No
Haz Fatal Gen Public:	0	**HMIS Serious Injury:**	No
Tot Hazmat Fatalities:	0	**HMIS Flight Plan:**	No
Non Hazmat Fatality:	No	**HMIS Serious Evacs:**	No
Non Hazmat Fatals:	0	**HMIS Major Artery:**	No
Hazmat Injury:	No	**HMIS Bulk Release:**	No
Haz Hospital Empl:	0	**HMIS Marine Pollutnt:**	No
Haz Hospital Resp:	0	**HMIS Radioactive:**	No
Haz Hosp Gen Public:	0	**HMIS Gen Pkg Type:**	OHMIR.Ref_Container.descr_txt
Haz Hosp Old Form:	0	**HMIS Container Code:**	DRUM PLS
Total Haz Hosp Inj:	0	**HMIS Container Desc:**	Plastic drum
Haz Non Hosp Empl:	0	**HMIS Bulk Incident:**	No
Haz Non Hosp Resp:	0	**Undeclared Shipment:**	No

Description of Events: LOADER/CHECKER D. PERALES UNLOADED SEAU-3109 IN THE 124 BAY. UPON REMOVING PALLETS WITH FORKLIFT FROM UNIT HE NOTICED A MATERIAL LEAKING. UPON INVESTIGATING THE INCIDENT HE FOUND THAT WHEN UNLOADING PALLETS THE FORKLIFT PUSHED A NAIL FROM THE PALLET THROUGH THE BOTTOM OF A 35 GALLON PLASTIC CONTAINER. SPILL WAS CLEANED UP WITH ABSORB-ALL COMPOUND TO ABSORB SPILLAGE 1/2 GALLON PUT IN PLASTIC DRUM IN HAZARDOUS MATERIAL TRAILER WAITING FOR DISPOSAL. SHIPPER SHOULD OF MADE SURE NAILS WERE COUNTER SUNK TO PREVENT NAILS FROM PROTRUDING FROM PALLET.

Recommend Actions Taken:

Map Key	Number of Records	Direction	Distance (mi/ft)	Elev/Diff (ft)	Site	DB
12	3 of 15	W	0.11 / 603.41	820.82 / 4	Consolidated Freightway 11888 Mission Blvd Mira Loma CA	RIVERSIDE LOP

Site ID:	9915850	**Closed Code:**	Y
Status Code:	9	**Closed Desc:**	CLOSED SITE
Status Desc:	CLOSED/ACTION COMPLETED	**Employee:**	Boltinghous-LOP
Case Type Code:	S		
Case Type Desc:	SOIL ONLY IS IMPACTED		

Map Key	Number of Records	Direction	Distance (mi/ft)	Elev/Diff (ft)	Site	DB
12	4 of 15	W	0.11 / 603.41	820.82 / 4	Swift Transportation 11888 Mission Blvd Jurupa Valley CA 91752	DELISTED COUNTY

Original Source Facility ID:
Original Source Name: Riverside County - Underground Storage Tanks List
Record Date: 08-FEB-2019

Map Key	Number of Records	Direction	Distance (mi/ft)	Elev/Diff (ft)	Site	DB
12	5 of 15	W	0.11 / 603.41	820.82 / 4	CONSOLIDATED FREIGHTWAYS 11888 MISSION BLVD MIRA LOMA CA 91752	LUST

Global ID: T0606500619
Status: COMPLETED - CASE CLOSED
Status Date: 10/20/2005
Case Type: LUST CLEANUP SITE
Date Source: LUST Cleanup Sites from GeoTracker Search; LUST Cleanup Sites from GeoTracker Cleanup Sites Data Download
County: RIVERSIDE
Latitude: 34.0229773250493
Longitude: -117.545033609787

LUST Cleanup Sites from GeoTracker Cleanup Sites Data Download - Facilities Detail

RB Case No: 083303617T
Local Case No: 9915850
Begin Date: 3/30/1999
Lead Agency: RIVERSIDE COUNTY LOP
Local Agency: RIVERSIDE COUNTY LOP
CUF Case: NO
Potential Media of Concern: Soil
How Discovered Description:
Calwater Watershed Name: Santa Ana River - Middle Santa Ana River - Chino (Split) (801.21)
DWR GW Subbasin Name: Upper Santa Ana Valley - Chino (8-002.01)
Disadvantaged Community:
Site History:
Potential COC: Diesel
How Discovered: Tank Closure
Stop Method:
Stop Description:
Case Worker: SCB
File Location:

LUST Cleanup Sites from GeoTracker Cleanup Sites Data Download - Regulatory Activity

Action Type: ENFORCEMENT
Date : 10/19/2005
Action: File review - #RCDEH upoaded site file 2/13/2015

Action Type: Other
Date : 12/2/1999
Action: Leak Reported

Action Type: Other
Date : 11/29/1999
Action: Leak Discovery

Action Type: Other
Date : 3/30/1999
Action: Leak Stopped

LUST Cleanup Sites from GeoTracker Cleanup Sites Data Download - Regulatory Contacts

Contact Type: Regional Board Caseworker
Contact Name: ROSE SCOTT
City: RIVERSIDE
Organization Name: SANTA ANA RWQCB (REGION 8)
Address: 3737 MAIN STREET, SUITE 500
Email: rose.scott@waterboards.ca.gov
Phone No: 9513206375

Contact Type: Local Agency Caseworker
Contact Name: SHARON BOLTINGHOUSE
Address: 3880 LEMON ST SUITE 200
Email: sbolting@rivco.org

City: RIVERSIDE ***Phone No:*** 9519558980
Organization Name: RIVERSIDE COUNTY LOP

LUST Cleanup Sites from GeoTracker Cleanup Sites Data Download - Status History

Status: Completed - Case Closed
Status Date: 10/20/2005

Status: Open - Site Assessment
Status Date: 11/29/1999

Status: Open - Case Begin Date
Status Date: 3/30/1999

LUST Sites from GeoTracker Search - Regulatory Profile

Site Facility Name: CONSOLIDATED FREIGHTWAYS
Site Facility Type: LUST CLEANUP SITE
Cleanup Status: COMPLETED - CASE CLOSED
Project Status:
WDR Place Type:
WDR File:
WDR Order:
CUF Priority Assig:
CUF Amount Paid:
File Location:
Potential COC: DIESEL
Facility Type:
Composting Method:
Address: 11888 MISSION BLVD
City: MIRA LOMA
Zip: 91752
County: RIVERSIDE
CUF Claim:
Designated Beneficial Use: MUN, AGR, IND, PROC - Note: Also incl parts of 481.21 and 481.23 (R4).
Project Oversight Agencies:
Report Link: https://geotracker.waterboards.ca.gov/profile_report?global_id=T0606500619
Cleanup Status Detail: COMPLETED - CASE CLOSED AS OF 10/20/2005
Cleanup History Link: https://geotracker.waterboards.ca.gov/profile_report_include?global_id=T0606500619&tabname=regulatoryhistory
Potential Media of Concern: SOIL
User Defined Beneficial Use:
DWR GW Sub Basin: Upper Santa Ana Valley - Chino (8-002.01)
Calwater Watershed Name: Santa Ana River - Middle Santa Ana River - Chino (Split) (801.21)
Post Closure Site Management:
Future Land Use:
Cleanup Oversight Agencies: RIVERSIDE COUNTY LOP (LEAD) - CASE #: 9915850
CASEWORKER: SHARON BOLTINGHOUSE
SANTA ANA RWQCB (REGION 8) - CASE #: 083303617T
CASEWORKER: ROSE SCOTT
Gndwater Monitoring Freque:
Designated Beneficial Use Desc: Municipal and Domestic Supply, Agricultural Supply, Industrial Service Supply, Industrial Process Supply - Note: Also incl parts of 481.21 and 481.23 (R4).
Site History:

No site history available

LUST Sites from GeoTracker Search - Cleanup Status History

Status: Completed - Case Closed
Date : 10/20/2005

Status: Open - Site Assessment
Date : 11/29/1999

Status: Open - Case Begin Date
Date : 3/30/1999

LUST Sites from GeoTracker Search - Regulatory Activities (as of Feb 27, 2021)

Action Type: Other Regulatory Actions
Action Date: 10/19/2005
Received Issue Date: 10/19/2005

Map Key	Number of Records	Direction	Distance (mi/ft)	Elev/Diff (ft)	Site	DB

Action: File review - #RCDEH upoaded site file 2/13/2015
Doc Link: https://geotracker.waterboards.ca.gov/view_documents?global_id=T0606500619&enforcement_id=6236012&temptable=ENFORCEMENT
Title Description Comments:

RCDEH uploaded site file 2/13/2015

Action Type: Leak Action
Action Date: 12/2/1999
Received Issue Date:
Action: Leak Reported
Doc Link:
Title Description Comments:

Action Type: Leak Action
Action Date: 11/29/1999
Received Issue Date:
Action: Leak Discovery
Doc Link:
Title Description Comments:

Action Type: Leak Action
Action Date: 3/30/1999
Received Issue Date:
Action: Leak Stopped
Doc Link:
Title Description Comments:

LUST Sites from GeoTracker Search - Documents (as of Feb 27, 2021)

Document Type: Site Documents
Document Date: 10/24/2005
Type:
Title: CASE CLOSURE LETTER AND SUMMARY
Title Link: https://geotracker.waterboards.ca.gov/site_documents/1205509781/closure%209915850%2Epdf
Size : 4,527 KB
Submitted By: (REGULATOR)
Submitted:

Document Type: Site Documents
Document Date: 10/19/2005
Type: FILE REVIEW
Title: RCDEH UPLOADED SITE FILE 2/13/2015
Title Link: https://geotracker.waterboards.ca.gov/view_documents?global_id=T0606500619&enforcement_id=6236012
Size :
Submitted By: LINDA SHURLOW (REGULATOR)
Submitted:

12	***6 of 15***	***W***	***0.11 / 603.41***	***820.82 / 4***	***CONSOLIDATED FREIGHTWAYS 11888 MISSION BLVD Mira Loma CA 91752***	***DELISTED TNK***

Delisted Storage Tanks

Facility ID: 237
Permitting Agency: RIVERSIDE COUNTY
County: Riverside
Original Source: UST
Record Date: 30-JAN-2017
Latitude: 34.0256306
Longitude: -117.5440391

12	***7 of 15***	***W***	***0.11 / 603.41***	***820.82 / 4***	***CONSOLIDATED FREIGHTWAYS 11888 MISSION BLVD MIRA LOMA CA 91752***	***HHSS***

County:
Pdf File Url: http://geotracker.waterboards.ca.gov/ustpdfs/pdf/0001f568.pdf

Map Key	Number of Records	Direction	Distance (mi/ft)	Elev/Diff (ft)	Site	DB
12	8 of 15	W	0.11 / 603.41	820.82 / 4	Swift Transportation 11888 Mission Blvd Mira Loma CA 91752	DELISTED TNK

Delisted Storage Tanks

Facility ID:		**Latitude:**	34.0244
Permitting Agency:	Riverside County Department of Environmental Health	**Longitude:**	-117.5456
County:	Riverside		
Original Source:	UST		
Record Date:	10-JUL-2017		

Map Key	Number of Records	Direction	Distance (mi/ft)	Elev/Diff (ft)	Site	DB
12	9 of 15	W	0.11 / 603.41	820.82 / 4	CONSOLIDATED FREIGHTWAYS 11888 MISSION BLVD MIRA LOMA CA 91752	EMISSIONS

Map Key	Number of Records	Direction	Distance (mi/ft)	Elev/Diff (ft)	Site	DB
12	10 of 15	W	0.11 / 603.41	820.82 / 4	CONSOLIDATED FREIGHTWAYS 11888 MISSION BLVD. MIRA LOMA CA	HIST TANK

Owner Name:	CONSOLIDATED FREIGHTWAYS	**No of Containers:**	15
Owner Street:	175 LINFIELD DRIVE	**County:**	RIVERSIDE
Owner City:	MENLO PARK	**Facility State:**	CA
Owner State:	CA	**Facility Zip:**	91752
Owner Zip:	94025		

Map Key	Number of Records	Direction	Distance (mi/ft)	Elev/Diff (ft)	Site	DB
12	11 of 15	W	0.11 / 603.41	820.82 / 4	NATIONAL DISTRIBUTION CENTERS LP 11888 MISSION BLVD MIRA LOMA CA 91752-1003	RCRA NON GEN

EPA Handler ID:	CAL000365469
Gen Status Universe:	No Report
Contact Name:	SEFRAN RADUHA
Contact Address:	2496 TECHNOLOGY DRIVE , , ELGIN , IL, 60124 ,
Contact Phone No and Ext:	847-888-0276
Contact Email:	SRADUHA@JMMGLOBAL.COM
Contact Country:	
County Name:	RIVERSIDE
EPA Region:	09
Land Type:	
Receive Date:	20110708
Location Latitude:	34.026224
Location Longitude:	-117.544999

Violation/Evaluation Summary

Note:	NO RECORDS: As of Jan 2021, there are no Compliance Monitoring and Enforcement (violation) records associated with this facility (EPA ID).

Handler Summary

Importer Activity:	No
Mixed Waste Generator:	No
Transporter Activity:	No
Transfer Facility:	No
Onsite Burner Exemption:	No

Map Key	Number of Records	Direction	Distance (mi/ft)	Elev/Diff (ft)	Site	DB

Furnace Exemption:	No
Underground Injection Activity:	No
Commercial TSD:	No
Used Oil Transporter:	No
Used Oil Transfer Facility:	No
Used Oil Processor:	No
Used Oil Refiner:	No
Used Oil Burner:	No
Used Oil Market Burner:	No
Used Oil Spec Marketer:	No

Hazardous Waste Handler Details

Sequence No:	1
Receive Date:	20110708
Handler Name:	NATIONAL DISTRIBUTION CENTERS LP
Source Type:	Implementer
Federal Waste Generator Code:	N
Generator Code Description:	Not a Generator, Verified

Owner/Operator Details

Owner/Operator Ind:	Current Owner	**Street No:**	
Type:	Other	**Street 1:**	1515 BURNT MILL RD
Name:	NATIONAL DISTRIBUTION CENTERS LP	**Street 2:**	
Date Became Current:		**City:**	CHERRY HILL
Date Ended Current:		**State:**	NJ
Phone:	856-857-1324	**Country:**	
Source Type:	Implementer	**Zip Code:**	08003
Owner/Operator Ind:	Current Operator	**Street No:**	
Type:	Other	**Street 1:**	2496 TECHNOLOGY DRIVE
Name:	SEFRAN RADUHA	**Street 2:**	
Date Became Current:		**City:**	ELGIN
Date Ended Current:		**State:**	IL
Phone:	847-888-0276	**Country:**	
Source Type:	Implementer	**Zip Code:**	60124

Map Key	Number of Records	Direction	Distance (mi/ft)	Elev/Diff (ft)	Site	DB
12	12 of 15	W	0.11 / 603.41	820.82 / 4	CENTRAL FREIGHT LINES INC 11888 MISSION BLVD MIRA LOMA CA 91752-1003	RCRA NON GEN

EPA Handler ID:	CAL000272628
Gen Status Universe:	No Report
Contact Name:	JOE COYLE
Contact Address:	20388 , HARVILL AVE , , PERRIS , CA, 92570 , US
Contact Phone No and Ext:	817-717-1733
Contact Email:	JCOYLE2@CENTRALFREIGHT.COM
Contact Country:	US
County Name:	RIVERSIDE
EPA Region:	09
Land Type:	
Receive Date:	20191105
Location Latitude:	
Location Longitude:	

Violation/Evaluation Summary

Note:	NO RECORDS: As of Jan 2021, there are no Compliance Monitoring and Enforcement (violation) records associated with this facility (EPA ID).

Handler Summary

Map Key	Number of Records	Direction	Distance (mi/ft)	Elev/Diff (ft)	Site	DB

Importer Activity:	No
Mixed Waste Generator:	No
Transporter Activity:	No
Transfer Facility:	No
Onsite Burner Exemption:	No
Furnace Exemption:	No
Underground Injection Activity:	No
Commercial TSD:	No
Used Oil Transporter:	No
Used Oil Transfer Facility:	No
Used Oil Processor:	No
Used Oil Refiner:	No
Used Oil Burner:	No
Used Oil Market Burner:	No
Used Oil Spec Marketer:	No

Hazardous Waste Handler Details

Sequence No:	1
Receive Date:	20191105
Handler Name:	CENTRAL FREIGHT LINES INC
Source Type:	Deactivation
Federal Waste Generator Code:	N
Generator Code Description:	Not a Generator, Verified

Owner/Operator Details

Owner/Operator Ind:	Current Owner	***Street No:***	
Type:	Other	***Street 1:***	5601 W WACO DR
Name:	CENTRAL FREIGHT LINES INC	***Street 2:***	
Date Became Current:		***City:***	WACO
Date Ended Current:		***State:***	TX
Phone:	254-772-2120	***Country:***	US
Source Type:	Deactivation	***Zip Code:***	76710-5753
Owner/Operator Ind:	Current Operator	***Street No:***	
Type:	Other	***Street 1:***	5200 EAST LOOP 820 S
Name:	THOMAS WEEKS	***Street 2:***	
Date Became Current:		***City:***	FT WORTH
Date Ended Current:		***State:***	TX
Phone:	817-717-1733	***Country:***	US
Source Type:	Deactivation	***Zip Code:***	76119

Map Key	Number of Records	Direction	Distance (mi/ft)	Elev/Diff (ft)	Site	DB
12	*13 of 15*	*W*	*0.11 / 603.41*	*820.82 / 4*	***SWIFT TRANSPORTATION 11888 MISSION BLVD MIRA LOMA CA 91752-1003***	***RCRA NON GEN***

EPA Handler ID:	CAL000268058
Gen Status Universe:	No Report
Contact Name:	DAVE FELTER
Contact Address:	5724 SUMMER TREES DRIVE , , MEMPHIS , TN, 38134 ,
Contact Phone No and Ext:	901-937-4280
Contact Email:	DFELTER@ENSAFE.COM
Contact Country:	
County Name:	RIVERSIDE
EPA Region:	09
Land Type:	
Receive Date:	20030321
Location Latitude:	34.026224
Location Longitude:	-117.544999

Violation/Evaluation Summary

Note:	NO RECORDS: As of Jan 2021, there are no Compliance Monitoring and Enforcement (violation) records associated with this facility (EPA ID).

Handler Summary

Importer Activity:	No
Mixed Waste Generator:	No
Transporter Activity:	No
Transfer Facility:	No
Onsite Burner Exemption:	No
Furnace Exemption:	No
Underground Injection Activity:	No
Commercial TSD:	No
Used Oil Transporter:	No
Used Oil Transfer Facility:	No
Used Oil Processor:	No
Used Oil Refiner:	No
Used Oil Burner:	No
Used Oil Market Burner:	No
Used Oil Spec Marketer:	No

Hazardous Waste Handler Details

Sequence No:	1
Receive Date:	20030321
Handler Name:	SWIFT TRANSPORTATION
Source Type:	Implementer
Federal Waste Generator Code:	N
Generator Code Description:	Not a Generator, Verified

Owner/Operator Details

Owner/Operator Ind:	Current Owner	***Street No:***	
Type:	Other	***Street 1:***	2200 SOUTH 75TH AVENUE
Name:	SWIFT TRANSPORTATION CORPORATION	***Street 2:***	
Date Became Current:		***City:***	PHOENIX
Date Ended Current:		***State:***	AZ
Phone:	800-800-2200	***Country:***	
Source Type:	Implementer	***Zip Code:***	85043-0000

Owner/Operator Ind:	Current Operator	***Street No:***	
Type:	Other	***Street 1:***	5724 SUMMER TREES DRIVE
Name:	DAVE FELTER	***Street 2:***	
Date Became Current:		***City:***	MEMPHIS
Date Ended Current:		***State:***	TN
Phone:	901-937-4280	***Country:***	
Source Type:	Implementer	***Zip Code:***	38134

Map Key	Number of Records	Direction	Distance (mi/ft)	Elev/Diff (ft)	Site	DB
12	14 of 15	W	0.11 / 603.41	820.82 / 4	11888 Mission Blvd. MIRA LOMA CA	HMIRS

Incident County: RIVERSIDE

HMIR Incident Reports

Report No:	E-2005060149	***Fed DOT Agency Nm:***	
Report Type:	A hazardous material incident	***Fed DOT Report No:***	
Date of Incident:	2005-05-27	***Report Submit Src:***	Web
Time of Incident:	0113	***Inc Multiple Rows:***	No
Haz Class Code:		***Inc Non US State:***	
Hazardous Class:	9	***Mode Transport:***	Highway
Commodity Short Nm:	ENVIRONMENTALLY HAZARDOU	***Transport Phase:***	In Transit
Commodity Long Nm:	ENVIRONMENTALLY HAZARDOUS SUBSTANCES, SOLID, N.O.S.	***Incident Occrrnce:***	

Map Key	Number of Records	Direction	Distance (mi/ft)	Elev/Diff (ft)	Site	DB

Trade Name:	Ferrous Sulphate	**Mat Ship Approval?:**	No
ID No:	UN3077	**Mat Ship Approv No:**	
Haz Waste Ind:	No	**Undecl Hazmat Ship?:**	No
Haz Waste EPA No:		**Packaging Type:**	IBC
HMIS Tox Inhalation?:	No	**Packing Group:**	III
TIH Hazard Zone:		**Carrier Reporter:**	Swift Transportation
Qty Released:	30	**CR Street Name:**	2200 South 75th St.
Unit of Measure:	Solid - Pound	**CR City:**	PHOENIX
What Failed:	103	**CR State:**	AZ
What Failed Desc:	Basic Material	**CR Postal Code:**	85043
How Failed Code:	308	**CR Non US State:**	
How Failed Desc:	Leaked	**CR Fed DOT ID:**	54283
Failure Cause Code:	501	**CR Hazmat Reg ID:**	
Failure Cause Desc:	Abrasion	**CR Country:**	US
Ident. Markings:		**Shipper Name:**	Davis Wire Corp.
Cont1 Pkging Type:	IBC	**Shipper Street Name:**	5555 Irwindale Ave.
Cont1 Const Mat:	Plastic	**Shipper City:**	IRWINDALE
Cont1 Head Type:		**Shipper State:**	CA
Cont1 Pkg Capacity:	2700	**Shipper Postal:**	91706
C1 Capacity UOM:	SLB	**Shipper Non US St:**	
Cont1 Pkg Amt:	2700	**Shipper Country:**	US
C1 Pkg Amt UOM:	SLB	**Shipper Waybill:**	4-67353
Cont1 Pkg No:	17	**Ship Hazmat Reg ID:**	
C1 Pkg NO Failed:	11	**Origin City:**	
Cont1 Pkg Mnfctr:		**Origin State:**	
Cont1 Pkg Mnfct Dt:	0-00-00 00:00:00	**Origin Postal:**	
Cont1 Pkg Serial NO:		**Origin Non US St:**	
C1 Pkg Last Test Dt:	0-00-00 00:00:00	**Origin Country:**	US
C1 Test Const Mat:	Plastic	**Destination City:**	UNKNOWN
C1 Pkg Dsign Pres.:	0	**Destination State:**	IDAHO
C1 Dsign Press UOM:		**Destination Postal:**	UNKNOWN
C1 Pkg Shell Thick:	0	**Destination Non US:**	
C1 Shell Thick UOM:		**Destination Country:**	US
C1 Head Thickness:	0	**Cont2 Package Type:**	
C1 Head Thick UOM:		**Cont2 Const Mat:**	
C1 Pkg Srvc Pres.:	0	**Cont2 Pkg Capacity:**	0
C1 Srvc Press UOM:		**Cont2 Capacity UOM:**	
C1 Valve/Device Fail?:	No	**Cont2 Pkg Amount:**	0
C1 Device Type:		**Cont2 Pkg Amt UOM:**	
C1 Device Mnfctr:		**Cont2 Pkg No:**	0
C1 Device Model:		**Cont2 Pkg No Failed:**	0
NRC No:			

RAM Pkg Category:		**Haz NonHosp Public:**	0
RAM Pkg Cert.:	FALSE	**Haz NonHosp Old:**	
RAM Pkg Cert. NBR:		**Tot Haz Non Hosp Inj:**	
RAM Nuclide S:		**Total Hazmat Injuries:**	0
RAM Transport Index:		**Evacuation Indicator:**	No
RAM UOM:		**Public Evacuated:**	0
RAM Activity Rpted:	0	**Employees Evac:**	0
RAM UOM Rpted:		**Total Evacuated:**	0
RAM Activity:	0	**Total Evacuation Hrs:**	0
RAM Activity UOM:		**Major Artery Closed:**	No
RAM Mat Safety:		**Mjr Artery Hrs Closed:**	0
Spillage Result:	Yes	**Material Involved:**	No
Fire Result:	No	**Estimated Speed:**	0
Explosion Result:	No	**Weather Conditions:**	
Water Sewer Result:	No	**Vehicle Overturn:**	No
Gas Dispersion:	No	**Vehicle Left Roadway:**	No
Environment Damage:	No	**Passenger Aircraft:**	No
No Release Result:	No	**Cargo Baggage:**	
Fire EMS Report:	No	**Ship Non Transport:**	No
Fire EMS EMS Report:		**Ship Air First Flight:**	No
Police Report:	No	**Ship Air Subflight:**	No
Police Report No:		**Ship Init Transport:**	No
In House Cleanup:	No	**Ship Phase Transfer:**	No
Other Cleanup:	Yes	**Contact Name:**	CAMRE RICHTER
Damage > 500:	Yes	**Contact Title:**	ENVIROMENTAL CONSULTANT
Material Loss:	0	**Contact Business:**	Emergency Response And Trainig Solutions

Carrier Damage:	0	**Contact Street:**	3201 Enterprise Parkway Suite 330
Property Damage:	0	**Contact City:**	BEACHWOOD
Response Cost:	3500	**Contact State:**	OH
Remediation Cost:	0	**Contact Postal:**	44122
Damage Old Form:	0	**Contact Non US St:**	
Total Damages Amt:	3500	**Contact Country:**	US
Hazmat Fatality:	No	**Inc. Report Prepared:**	Other-Enviromental consultant
Haz Fatal Employees:	0	**HMIS Serious Incidnt:**	No
Haz Fatal Respndrs:	0	**HMIS Serious Fatality:**	No
Haz Fatal Gen Public:	0	**HMIS Serious Injury:**	No
Tot Hazmat Fatalities:	0	**HMIS Flight Plan:**	No
Non Hazmat Fatality:	No	**HMIS Serious Evacs:**	No
Non Hazmat Fatals:	0	**HMIS Major Artery:**	No
Hazmat Injury:	No	**HMIS Bulk Release:**	No
Haz Hospital Empl:	0	**HMIS Marine Pollutnt:**	No
Haz Hospital Resp:	0	**HMIS Radioactive:**	No
Haz Hosp Gen Public:	0	**HMIS Gen Pkg Type:**	IBC CONTAINER
Haz Hosp Old Form:	0	**HMIS Container Code:**	CONT IBC
Total Haz Hosp Inj:	0	**HMIS Container Desc:**	Container, no IBC type given
Haz Non Hosp Empl:	0	**HMIS Bulk Incident:**	No
Haz Non Hosp Resp:	0	**Undeclared Shipment:**	No

Description of Events: 11 of 17 IBC sacks developed small leaks due to improper packaging. on 5/27/05 leak was discovered in Mira loma CA. while in route.Moisture had contacted material and solution of water and material leaked into trailer. PSC was contracted to over pack sacks with poly bags and clean free material from trailer.PCS reloaded trailer. On 5/29/05 material again leaked from bags due to moisture and solution escaped through pin holes in bags created during transit. Universal enviromental Services was contracted to remove IBC sacks into poly lined roll-off truck.The trailer floor and asphalt pavement were decontaminated and waste generated was containerized for transportation and disposal.

Recommend Actions Taken:

HMIR Incident Reports

Report No:	I-1992040441	**Fed DOT Agency Nm:**	
Report Type:	A hazardous material incident	**Fed DOT Report No:**	
Date of Incident:	1992-04-14	**Report Submit Src:**	Paper
Time of Incident:	1100	**Inc Multiple Rows:**	No
Haz Class Code:		**Inc Non US State:**	
Hazardous Class:	6.1	**Mode Transport:**	Highway
Commodity Short Nm:	TOLUENE DIISOCYANATE	**Transport Phase:**	Unloading
Commodity Long Nm:	TOLUENE DIISOCYANATE	**Incident Occrrnce:**	
Trade Name:	TOLUENE DIISOCYANATE	**Mat Ship Approval?:**	No
ID No:	UN2078	**Mat Ship Approv No:**	
Haz Waste Ind:	No	**Undecl Hazmat Ship?:**	No
Haz Waste EPA No:		**Packaging Type:**	Non-Bulk
HMIS Tox Inhalation?:	No	**Packing Group:**	
TIH Hazard Zone:		**Carrier Reporter:**	CONSOLIDATED FRGHTWAYS OF DE
Qty Released:	90	**CR Street Name:**	175 LINFIELD DRIVE
Unit of Measure:	Liquid - Gallon	**CR City:**	MENLO PARK
What Failed:	103	**CR State:**	CA
What Failed Desc:	Basic Material	**CR Postal Code:**	
How Failed Code:	309	**CR Non US State:**	
How Failed Desc:	Punctured	**CR Fed DOT ID:**	0
Failure Cause Code:		**CR Hazmat Reg ID:**	
Failure Cause Desc:		**CR Country:**	US
Ident. Markings:		**Shipper Name:**	MOBAY CHEMICAL CO
Cont1 Pkging Type:		**Shipper Street Name:**	20455 SO REEVES
Cont1 Const Mat:		**Shipper City:**	CARSON
Cont1 Head Type:		**Shipper State:**	CA
Cont1 Pkg Capacity:	90	**Shipper Postal:**	90810
C1 Capacity UOM:	LGA	**Shipper Non US St:**	
Cont1 Pkg Amt:	0	**Shipper Country:**	US
C1 Pkg Amt UOM:		**Shipper Waybill:**	1803461-00
Cont1 Pkg No:	10	**Ship Hazmat Reg ID:**	
C1 Pkg NO Failed:	2	**Origin City:**	
Cont1 Pkg Mnfctr:	NOT REPORTED BY CARRIER	**Origin State:**	
Cont1 Pkg Mnfct Dt:	0-00-00 00:00:00	**Origin Postal:**	
Cont1 Pkg Serial NO:		**Origin Non US St:**	
C1 Pkg Last Test Dt:	0-00-00 00:00:00	**Origin Country:**	US

C1 Test Const Mat:		**Destination City:**	LOVELL
C1 Pkg Dsign Pres.:	0	**Destination State:**	WYOMING
C1 Dsign Press UOM:		**Destination Postal:**	82431
C1 Pkg Shell Thick:	0	**Destination Non US:**	
C1 Shell Thick UOM:		**Destination Country:**	US
C1 Head Thickness:	0	**Cont2 Package Type:**	
C1 Head Thick UOM:		**Cont2 Const Mat:**	
C1 Pkg Srvc Pres.:	0	**Cont2 Pkg Capacity:**	0
C1 Srvc Press UOM:		**Cont2 Capacity UOM:**	
C1 Valve/Device Fail?:	No	**Cont2 Pkg Amount:**	0
C1 Device Type:		**Cont2 Pkg Amt UOM:**	
C1 Device Mnfctr:		**Cont2 Pkg No:**	0
C1 Device Model:		**Cont2 Pkg No Failed:**	0
NRC No:			
RAM Pkg Category:		**Haz NonHosp Public:**	0
RAM Pkg Cert.:	FALSE	**Haz NonHosp Old:**	
RAM Pkg Cert. NBR:		**Tot Haz Non Hosp Inj:**	
RAM Nuclide S:		**Total Hazmat Injuries:**	14
RAM Transport Index:		**Evacuation Indicator:**	Yes
RAM UOM:		**Public Evacuated:**	0
RAM Activity Rpted:	0	**Employees Evac:**	0
RAM UOM Rpted:		**Total Evacuated:**	400
RAM Activity:	0	**Total Evacuation Hrs:**	0
RAM Activity UOM:		**Major Artery Closed:**	No
RAM Mat Safety:		**Mjr Artery Hrs Closed:**	0
Spillage Result:	Yes	**Material Involved:**	No
Fire Result:	No	**Estimated Speed:**	0
Explosion Result:	No	**Weather Conditions:**	
Water Sewer Result:	No	**Vehicle Overturn:**	No
Gas Dispersion:	No	**Vehicle Left Roadway:**	No
Environment Damage:	No	**Passenger Aircraft:**	No
No Release Result:	No	**Cargo Baggage:**	
Fire EMS Report:	No	**Ship Non Transport:**	No
Fire EMS EMS Report:		**Ship Air First Flight:**	No
Police Report:	No	**Ship Air Subflight:**	No
Police Report No:		**Ship Init Transport:**	No
In House Cleanup:	No	**Ship Phase Transfer:**	No
Other Cleanup:	No	**Contact Name:**	DAN STRONG
Damage > 500:	Yes	**Contact Title:**	ASSISTANT TERMINAL MANAGR
Material Loss:	10000	**Contact Business:**	
Carrier Damage:	50000	**Contact Street:**	
Property Damage:	0	**Contact City:**	
Response Cost:	0	**Contact State:**	
Remediation Cost:	40000	**Contact Postal:**	
Damage Old Form:	0	**Contact Non US St:**	
Total Damages Amt:	100000	**Contact Country:**	US
Hazmat Fatality:	No	**Inc. Report Prepared:**	
Haz Fatal Employees:	0	**HMIS Serious Incidnt:**	Yes
Haz Fatal Respndrs:	0	**HMIS Serious Fatality:**	No
Haz Fatal Gen Public:	0	**HMIS Serious Injury:**	Yes
Tot Hazmat Fatalities:	0	**HMIS Flight Plan:**	No
Non Hazmat Fatality:	No	**HMIS Serious Evacs:**	Yes
Non Hazmat Fatals:	0	**HMIS Major Artery:**	No
Hazmat Injury:	Yes	**HMIS Bulk Release:**	No
Haz Hospital Empl:	1	**HMIS Marine Pollutnt:**	No
Haz Hospital Resp:	0	**HMIS Radioactive:**	No
Haz Hosp Gen Public:	0	**HMIS Gen Pkg Type:**	DRUM METAL
Haz Hosp Old Form:	0	**HMIS Container Code:**	DRUM MTL
Total Haz Hosp Inj:	1	**HMIS Container Desc:**	Metal drum
Haz Non Hosp Empl:	13	**HMIS Bulk Incident:**	No
Haz Non Hosp Resp:	0	**Undeclared Shipment:**	No

Description of Events: EMPLOYEE RON GRECO PUNCTURED DRUM WITH A FORKLIFT BLADE. HE BEGAN GETTING ILL AND WAS PULLED FROM THE AREA BY EMPLOYEES. THE AREA WAS EVACUATED IMMEDIATELY AND WE IDENTIFIED THE HAZARD. 911 WAS CONTACTED WHEN WE SAW MR. GRECO BECOMING ILL. THE FIRE DEPARTMENT, IN CONJUNCTION WITH CONTAINERIZED CHEMICAL, CONTAINED AND CLEANED UP SPILL. WASTE WAS LEFT ON SITE IN TRAILER 11-2537 WHICH INCLUDES THE 2 DAMAGED DRUM AND ALL ABSORBENT WASTE MATERIAL. TRAILER 15-0348, THE UNDERCARRIAGE WAS SPRAYED WITH NEUTRALIZER. INCIDENT WAS CAUSED BY EMPLOYEE NEGLIGENCE IN CARRYING OUT HIS DUTIES.

NATIONAL RESPONSE CENTER WAS NOTIFIED, OSHA WAS ON THE SCENE, CONTAINERIZED CHEMICAL REMAINS IN CHARGE OF ALL SITE CLEAN-UP.

Recommend Actions Taken:

HMIR Incident Reports

Report No:	I-1994100233	***Fed DOT Agency Nm:***	
Report Type:	A hazardous material incident	***Fed DOT Report No:***	
Date of Incident:	1994-09-12	***Report Submit Src:***	Paper
Time of Incident:	1700	***Inc Multiple Rows:***	No
Haz Class Code:		***Inc Non US State:***	
Hazardous Class:	3	***Mode Transport:***	Highway
Commodity Short Nm:	FLAMMABLE LIQUIDS, N.O.S.	***Transport Phase:***	In Transit
Commodity Long Nm:	FLAMMABLE LIQUIDS, N.O.S.	***Incident Occrrnce:***	
Trade Name:	FLAMMABLE LIQUID	***Mat Ship Approval?:***	No
ID No:	UN1993	***Mat Ship Approv No:***	
Haz Waste Ind:	No	***Undecl Hazmat Ship?:***	No
Haz Waste EPA No:		***Packaging Type:***	Non-Bulk
HMIS Tox Inhalation?:	No	***Packing Group:***	
TIH Hazard Zone:		***Carrier Reporter:***	CONSOLIDATED FRGHTWYS CORP DEL
Qty Released:	0.5	***CR Street Name:***	175 LINFIELD DRIVE
Unit of Measure:	Liquid - Gallon	***CR City:***	MENLO PARK
What Failed:	125	***CR State:***	CA
What Failed Desc:	Hose	***CR Postal Code:***	94025
How Failed Code:		***CR Non US State:***	
How Failed Desc:		***CR Fed DOT ID:***	0
Failure Cause Code:	519	***CR Hazmat Reg ID:***	
Failure Cause Desc:	Inadequate Blocking and Bracing	***CR Country:***	US
Ident. Markings:		***Shipper Name:***	MOBIL OIL CORP
Cont1 Pkging Type:		***Shipper Street Name:***	3700 W 190TH ST
Cont1 Const Mat:		***Shipper City:***	TORRANCE
Cont1 Head Type:		***Shipper State:***	CA
Cont1 Pkg Capacity:	55	***Shipper Postal:***	90509
C1 Capacity UOM:	LGA	***Shipper Non US St:***	
Cont1 Pkg Amt:	0	***Shipper Country:***	US
C1 Pkg Amt UOM:		***Shipper Waybill:***	278-835001 278-8
Cont1 Pkg No:	54	***Ship Hazmat Reg ID:***	
C1 Pkg NO Failed:	1	***Origin City:***	
Cont1 Pkg Mnfctr:	NOT REPORTED BY CARRIER	***Origin State:***	
Cont1 Pkg Mnfct Dt:	0-00-00 00:00:00	***Origin Postal:***	
Cont1 Pkg Serial NO:		***Origin Non US St:***	
C1 Pkg Last Test Dt:	0-00-00 00:00:00	***Origin Country:***	US
C1 Test Const Mat:		***Destination City:***	PAULSBORO
C1 Pkg Dsign Pres.:	0	***Destination State:***	NEW JERSEY
C1 Dsign Press UOM:		***Destination Postal:***	08066
C1 Pkg Shell Thick:	0	***Destination Non US:***	
C1 Shell Thick UOM:		***Destination Country:***	US
C1 Head Thickness:	0	***Cont2 Package Type:***	
C1 Head Thick UOM:		***Cont2 Const Mat:***	
C1 Pkg Srvc Pres.:	0	***Cont2 Pkg Capacity:***	0
C1 Srvc Press UOM:		***Cont2 Capacity UOM:***	
C1 Valve/Device Fail?:	No	***Cont2 Pkg Amount:***	0
C1 Device Type:		***Cont2 Pkg Amt UOM:***	
C1 Device Mnfctr:		***Cont2 Pkg No:***	0
C1 Device Model:		***Cont2 Pkg No Failed:***	0
NRC No:			

RAM Pkg Category:		***Haz NonHosp Public:***	0
RAM Pkg Cert.:	FALSE	***Haz NonHosp Old:***	
RAM Pkg Cert. NBR:		***Tot Haz Non Hosp Inj:***	
RAM Nuclide S:		***Total Hazmat Injuries:***	0
RAM Transport Index:		***Evacuation Indicator:***	No
RAM UOM:		***Public Evacuated:***	0
RAM Activity Rpted:	0	***Employees Evac:***	0
RAM UOM Rpted:		***Total Evacuated:***	0
RAM Activity:	0	***Total Evacuation Hrs:***	0
RAM Activity UOM:		***Major Artery Closed:***	No
RAM Mat Safety:		***Mjr Artery Hrs Closed:***	0

Map Key	Number of Records	Direction	Distance (mi/ft)	Elev/Diff (ft)	Site	DB

Spillage Result:	Yes	**Material Involved:**	No
Fire Result:	No	**Estimated Speed:**	0
Explosion Result:	No	**Weather Conditions:**	
Water Sewer Result:	No	**Vehicle Overturn:**	No
Gas Dispersion:	No	**Vehicle Left Roadway:**	No
Environment Damage:	No	**Passenger Aircraft:**	No
No Release Result:	No	**Cargo Baggage:**	
Fire EMS Report:	No	**Ship Non Transport:**	No
Fire EMS EMS Report:		**Ship Air First Flight:**	No
Police Report:	No	**Ship Air Subflight:**	No
Police Report No:		**Ship Init Transport:**	No
In House Cleanup:	No	**Ship Phase Transfer:**	No
Other Cleanup:	No	**Contact Name:**	DAVE GRAY
Damage > 500:	No	**Contact Title:**	FREIGHT OPERATIONS MANAGE
Material Loss:	0	**Contact Business:**	
Carrier Damage:	0	**Contact Street:**	
Property Damage:	0	**Contact City:**	
Response Cost:	0	**Contact State:**	
Remediation Cost:	0	**Contact Postal:**	
Damage Old Form:	0	**Contact Non US St:**	
Total Damages Amt:	0	**Contact Country:**	US
Hazmat Fatality:	No	**Inc. Report Prepared:**	
Haz Fatal Employees:	0	**HMIS Serious Incidnt:**	No
Haz Fatal Respndrs:	0	**HMIS Serious Fatality:**	No
Haz Fatal Gen Public:	0	**HMIS Serious Injury:**	No
Tot Hazmat Fatalities:	0	**HMIS Flight Plan:**	No
Non Hazmat Fatality:	No	**HMIS Serious Evacs:**	No
Non Hazmat Fatals:	0	**HMIS Major Artery:**	No
Hazmat Injury:	No	**HMIS Bulk Release:**	No
Haz Hospital Empl:	0	**HMIS Marine Pollutnt:**	No
Haz Hospital Resp:	0	**HMIS Radioactive:**	No
Haz Hosp Gen Public:	0	**HMIS Gen Pkg Type:**	DRUM METAL
Haz Hosp Old Form:	0	**HMIS Container Code:**	DRUM MTL
Total Haz Hosp Inj:	0	**HMIS Container Desc:**	Metal drum
Haz Non Hosp Empl:	0	**HMIS Bulk Incident:**	No
Haz Non Hosp Resp:	0	**Undeclared Shipment:**	No

Description of Events: TRAILER ARRIVED FROM LONG BEACH. DRUM WAS ON A SKID, IT WAS NOT BLOCKED IN, ONE DRUM FELL OVER AND LEAKED AT THE TOP. LEAK CLEANED UP AND CONTAINER FORWARDED TO DESTINATION.

Recommend Actions Taken:

HMIR Incident Reports

Report No:	I-1992020008	**Fed DOT Agency Nm:**	
Report Type:	A hazardous material incident	**Fed DOT Report No:**	
Date of Incident:	1991-12-22	**Report Submit Src:**	Paper
Time of Incident:	1210	**Inc Multiple Rows:**	No
Haz Class Code:		**Inc Non US State:**	
Hazardous Class:	8	**Mode Transport:**	Highway
Commodity Short Nm:	CORROSIVE LIQUIDS, N.O.S.	**Transport Phase:**	In Transit
Commodity Long Nm:	CORROSIVE LIQUIDS, N.O.S.	**Incident Occrrnce:**	
Trade Name:	CORROSIVE LIQUID	**Mat Ship Approval?:**	No
ID No:	UN1760	**Mat Ship Approv No:**	
Haz Waste Ind:	No	**Undecl Hazmat Ship?:**	No
Haz Waste EPA No:		**Packaging Type:**	Non-Bulk
HMIS Tox Inhalation?:	No	**Packing Group:**	
TIH Hazard Zone:		**Carrier Reporter:**	CONSOLIDATED FRGHTWAYS OF DE
Qty Released:	0.0625	**CR Street Name:**	175 LINFIELD DRIVE
Unit of Measure:	Liquid - Gallon	**CR City:**	MENLO PARK
What Failed:	103;	**CR State:**	CA
What Failed Desc:	Basic Material;	**CR Postal Code:**	
How Failed Code:	304;	**CR Non US State:**	
How Failed Desc:	Cracked;	**CR Fed DOT ID:**	0
Failure Cause Code:	517; 506	**CR Hazmat Reg ID:**	
Failure Cause Desc:	Improper Preparation for Transportation; Corrosion - Exterior	**CR Country:**	US
Ident. Markings:		**Shipper Name:**	DU PONT E I DE NEMOURS & CO
Cont1 Pkging Type:		**Shipper Street Name:**	3300 PACIFIC

Cont1 Const Mat:		**Shipper City:**	BURBANK
Cont1 Head Type:		**Shipper State:**	CA
Cont1 Pkg Capacity:	5	**Shipper Postal:**	
C1 Capacity UOM:	LGA	**Shipper Non US St:**	
Cont1 Pkg Amt:	0	**Shipper Country:**	US
C1 Pkg Amt UOM:		**Shipper Waybill:**	960-554405
Cont1 Pkg No:	1	**Ship Hazmat Reg ID:**	
C1 Pkg NO Failed:	1	**Origin City:**	
Cont1 Pkg Mnfctr:	NOT REPORTED BY CARRIER	**Origin State:**	
Cont1 Pkg Mnfct Dt:	0-00-00 00:00:00	**Origin Postal:**	
Cont1 Pkg Serial NO:		**Origin Non US St:**	
C1 Pkg Last Test Dt:	0-00-00 00:00:00	**Origin Country:**	US
C1 Test Const Mat:		**Destination City:**	HELENA
C1 Pkg Dsign Pres.:	0	**Destination State:**	MONTANA
C1 Dsign Press UOM:		**Destination Postal:**	59601
C1 Pkg Shell Thick:	0	**Destination Non US:**	
C1 Shell Thick UOM:		**Destination Country:**	US
C1 Head Thickness:	0	**Cont2 Package Type:**	
C1 Head Thick UOM:		**Cont2 Const Mat:**	
C1 Pkg Srvc Pres.:	0	**Cont2 Pkg Capacity:**	5
C1 Srvc Press UOM:		**Cont2 Capacity UOM:**	LGA
C1 Valve/Device Fail?:	No	**Cont2 Pkg Amount:**	0
C1 Device Type:		**Cont2 Pkg Amt UOM:**	
C1 Device Mnfctr:		**Cont2 Pkg No:**	1
C1 Device Model:		**Cont2 Pkg No Failed:**	1
NRC No:			

RAM Pkg Category:		**Haz NonHosp Public:**	0
RAM Pkg Cert.:	FALSE	**Haz NonHosp Old:**	
RAM Pkg Cert. NBR:		**Tot Haz Non Hosp Inj:**	
RAM Nuclide S:		**Total Hazmat Injuries:**	0
RAM Transport Index:		**Evacuation Indicator:**	No
RAM UOM:		**Public Evacuated:**	0
RAM Activity Rpted:	0	**Employees Evac:**	0
RAM UOM Rpted:		**Total Evacuated:**	0
RAM Activity:	0	**Total Evacuation Hrs:**	0
RAM Activity UOM:		**Major Artery Closed:**	No
RAM Mat Safety:		**Mjr Artery Hrs Closed:**	0
Spillage Result:	Yes	**Material Involved:**	No
Fire Result:	No	**Estimated Speed:**	0
Explosion Result:	No	**Weather Conditions:**	
Water Sewer Result:	No	**Vehicle Overturn:**	No
Gas Dispersion:	No	**Vehicle Left Roadway:**	No
Environment Damage:	No	**Passenger Aircraft:**	No
No Release Result:	No	**Cargo Baggage:**	
Fire EMS Report:	No	**Ship Non Transport:**	No
Fire EMS EMS Report:		**Ship Air First Flight:**	No
Police Report:	No	**Ship Air Subflight:**	No
Police Report No:		**Ship Init Transport:**	No
In House Cleanup:	No	**Ship Phase Transfer:**	No
Other Cleanup:	No	**Contact Name:**	DAVID E GRAY
Damage > 500:	No	**Contact Title:**	FREIGHT OPERATIONS MANAGR
Material Loss:	0	**Contact Business:**	
Carrier Damage:	0	**Contact Street:**	
Property Damage:	0	**Contact City:**	
Response Cost:	0	**Contact State:**	
Remediation Cost:	0	**Contact Postal:**	
Damage Old Form:	0	**Contact Non US St:**	
Total Damages Amt:	0	**Contact Country:**	US
Hazmat Fatality:	No	**Inc. Report Prepared:**	
Haz Fatal Employees:	0	**HMIS Serious Incidnt:**	No
Haz Fatal Respndrs:	0	**HMIS Serious Fatality:**	No
Haz Fatal Gen Public:	0	**HMIS Serious Injury:**	No
Tot Hazmat Fatalities:	0	**HMIS Flight Plan:**	No
Non Hazmat Fatality:	No	**HMIS Serious Evacs:**	No
Non Hazmat Fatals:	0	**HMIS Major Artery:**	No
Hazmat Injury:	No	**HMIS Bulk Release:**	No
Haz Hospital Empl:	0	**HMIS Marine Pollutnt:**	No
Haz Hospital Resp:	0	**HMIS Radioactive:**	No

Haz Hosp Gen Public:	0	**HMIS Gen Pkg Type:**	BOX FIBER
Haz Hosp Old Form:	0	**HMIS Container Code:**	BOX FBR
Total Haz Hosp Inj:	0	**HMIS Container Desc:**	Fiberboard box or carton
Haz Non Hosp Empl:	0	**HMIS Bulk Incident:**	No
Haz Non Hosp Resp:	0	**Undeclared Shipment:**	No

Description of Events: BOX WAS LOADED ON REAR OF MATU-0033. FREIGHT WAS NOT SECURE IN TRANSIT BOX. BOX WAS MOVING AROUND HAD SMALL CRACK IN BOX ON ARRIVAL TO MLC DOCK. (PUT BOX INSIDE OF PLAIN TRASH CAN AND PUT ABSORBENT AROUND IT AND CONTACTED CONTAINERIZED CHEMICAL.

Recommend Actions Taken:

HMIR Incident Reports

Report No:	I-1993050507	**Fed DOT Agency Nm:**	
Report Type:	A hazardous material incident	**Fed DOT Report No:**	
Date of Incident:	1993-04-21	**Report Submit Src:**	Paper
Time of Incident:	0330	**Inc Multiple Rows:**	No
Haz Class Code:		**Inc Non US State:**	
Hazardous Class:	3	**Mode Transport:**	Highway
Commodity Short Nm:	NITROPROPANES	**Transport Phase:**	Loading
Commodity Long Nm:	NITROPROPANES	**Incident Occrrnce:**	
Trade Name:	NIPAR S-10	**Mat Ship Approval?:**	No
ID No:	UN2608	**Mat Ship Approv No:**	
Haz Waste Ind:	No	**Undecl Hazmat Ship?:**	No
Haz Waste EPA No:		**Packaging Type:**	Non-Bulk
HMIS Tox Inhalation?:	No	**Packing Group:**	
TIH Hazard Zone:		**Carrier Reporter:**	CONSOLIDATED FRGHTWAYS OF DE
Qty Released:	40	**CR Street Name:**	175 LINFIELD DRIVE
Unit of Measure:	Liquid - Gallon	**CR City:**	MENLO PARK
What Failed:		**CR State:**	CA
What Failed Desc:		**CR Postal Code:**	94025
How Failed Code:		**CR Non US State:**	
How Failed Desc:		**CR Fed DOT ID:**	0
Failure Cause Code:		**CR Hazmat Reg ID:**	
Failure Cause Desc:		**CR Country:**	US
Ident. Markings:		**Shipper Name:**	ANGUS CHEMICAL
Cont1 Pkging Type:		**Shipper Street Name:**	LA HWY 2
Cont1 Const Mat:		**Shipper City:**	STERLINGTON
Cont1 Head Type:		**Shipper State:**	LA
Cont1 Pkg Capacity:	55	**Shipper Postal:**	71280
C1 Capacity UOM:	LGA	**Shipper Non US St:**	
Cont1 Pkg Amt:	0	**Shipper Country:**	US
C1 Pkg Amt UOM:		**Shipper Waybill:**	711-706052
Cont1 Pkg No:	4	**Ship Hazmat Reg ID:**	
C1 Pkg NO Failed:	1	**Origin City:**	
Cont1 Pkg Mnfctr:	NOT REPORTED BY CARRIER	**Origin State:**	
Cont1 Pkg Mnfct Dt:	0-00-00 00:00:00	**Origin Postal:**	
Cont1 Pkg Serial NO:		**Origin Non US St:**	
C1 Pkg Last Test Dt:	0-00-00 00:00:00	**Origin Country:**	US
C1 Test Const Mat:		**Destination City:**	HUNTINGTON PARK
C1 Pkg Dsign Pres.:	0	**Destination State:**	CALIFORNIA
C1 Dsign Press UOM:		**Destination Postal:**	90255
C1 Pkg Shell Thick:	0	**Destination Non US:**	
C1 Shell Thick UOM:		**Destination Country:**	US
C1 Head Thickness:	0	**Cont2 Package Type:**	
C1 Head Thick UOM:		**Cont2 Const Mat:**	
C1 Pkg Srvc Pres.:	0	**Cont2 Pkg Capacity:**	0
C1 Srvc Press UOM:		**Cont2 Capacity UOM:**	
C1 Valve/Device Fail?:	No	**Cont2 Pkg Amount:**	0
C1 Device Type:		**Cont2 Pkg Amt UOM:**	
C1 Device Mnfctr:		**Cont2 Pkg No:**	0
C1 Device Model:		**Cont2 Pkg No Failed:**	0
NRC No:			

RAM Pkg Category:		**Haz NonHosp Public:**	0
RAM Pkg Cert.:	FALSE	**Haz NonHosp Old:**	
RAM Pkg Cert. NBR:		**Tot Haz Non Hosp Inj:**	
RAM Nuclide S:		**Total Hazmat Injuries:**	0
RAM Transport Index:		**Evacuation Indicator:**	No

RAM UOM:		**Public Evacuated:**	0
RAM Activity Rpted:	0	**Employees Evac:**	0
RAM UOM Rpted:		**Total Evacuated:**	0
RAM Activity:	0	**Total Evacuation Hrs:**	0
RAM Activity UOM:		**Major Artery Closed:**	No
RAM Mat Safety:		**Mjr Artery Hrs Closed:**	0
Spillage Result:	Yes	**Material Involved:**	No
Fire Result:	No	**Estimated Speed:**	0
Explosion Result:	No	**Weather Conditions:**	
Water Sewer Result:	No	**Vehicle Overturn:**	No
Gas Dispersion:	No	**Vehicle Left Roadway:**	No
Environment Damage:	No	**Passenger Aircraft:**	No
No Release Result:	No	**Cargo Baggage:**	
Fire EMS Report:	No	**Ship Non Transport:**	No
Fire EMS EMS Report:		**Ship Air First Flight:**	No
Police Report:	No	**Ship Air Subflight:**	No
Police Report No:		**Ship Init Transport:**	No
In House Cleanup:	No	**Ship Phase Transfer:**	No
Other Cleanup:	No	**Contact Name:**	DALE GREIMAN
Damage > 500:	Yes	**Contact Title:**	FREIGHT OPERATION MANAGER
Material Loss:	550	**Contact Business:**	
Carrier Damage:	0	**Contact Street:**	
Property Damage:	0	**Contact City:**	
Response Cost:	0	**Contact State:**	
Remediation Cost:	300	**Contact Postal:**	
Damage Old Form:	0	**Contact Non US St:**	
Total Damages Amt:	850	**Contact Country:**	US
Hazmat Fatality:	No	**Inc. Report Prepared:**	
Haz Fatal Employees:	0	**HMIS Serious Incidnt:**	No
Haz Fatal Respndrs:	0	**HMIS Serious Fatality:**	No
Haz Fatal Gen Public:	0	**HMIS Serious Injury:**	No
Tot Hazmat Fatalities:	0	**HMIS Flight Plan:**	No
Non Hazmat Fatality:	No	**HMIS Serious Evacs:**	No
Non Hazmat Fatals:	0	**HMIS Major Artery:**	No
Hazmat Injury:	No	**HMIS Bulk Release:**	No
Haz Hospital Empl:	0	**HMIS Marine Pollutnt:**	No
Haz Hospital Resp:	0	**HMIS Radioactive:**	No
Haz Hosp Gen Public:	0	**HMIS Gen Pkg Type:**	DRUM METAL
Haz Hosp Old Form:	0	**HMIS Container Code:**	DRUM MTL
Total Haz Hosp Inj:	0	**HMIS Container Desc:**	Metal drum
Haz Non Hosp Empl:	0	**HMIS Bulk Incident:**	No
Haz Non Hosp Resp:	0	**Undeclared Shipment:**	No

Description of Events: 55 GALLON DRUM PUNCTURED NEAR BOTTOM OF DRUM WHEN LOADING, BY LOADER/CHECKER I. PERALES. TRAILER WAS MOVED OUT AND RESPOTTED IN THE HAZARDOUS MATERIAL AREA AT THE 454 DOOR. CONTAINERIZED CHEMICAL WAS CALLED IN TO CLEAN UP AND REPACKAGE.

Recommend Actions Taken:

HMIR Incident Reports

Report No:	I-1993050509	**Fed DOT Agency Nm:**	
Report Type:	A hazardous material incident	**Fed DOT Report No:**	
Date of Incident:	1993-04-12	**Report Submit Src:**	Paper
Time of Incident:	2200	**Inc Multiple Rows:**	No
Haz Class Code:		**Inc Non US State:**	
Hazardous Class:	3	**Mode Transport:**	Highway
Commodity Short Nm:	ADHESIVES, CONTAINING A	**Transport Phase:**	In Transit Storage
Commodity Long Nm:	ADHESIVES, CONTAINING A FLAMMABLE LIQUID	**Incident Occrrnce:**	
Trade Name:	ADHESIVES	**Mat Ship Approval?:**	No
ID No:	UN1133	**Mat Ship Approv No:**	
Haz Waste Ind:	No	**Undecl Hazmat Ship?:**	No
Haz Waste EPA No:		**Packaging Type:**	Non-Bulk
HMIS Tox Inhalation?:	No	**Packing Group:**	
TIH Hazard Zone:		**Carrier Reporter:**	CONSOLIDATED FRGHTWAYS OF DE
Qty Released:	5	**CR Street Name:**	175 LINFIELD DRIVE
Unit of Measure:	Liquid - Gallon	**CR City:**	MENLO PARK
What Failed:	109	**CR State:**	CA
What Failed Desc:	Closure (e.g., Cap, Top, or Plug)	**CR Postal Code:**	94025

How Failed Code:		**CR Non US State:**	
How Failed Desc:		**CR Fed DOT ID:**	0
Failure Cause Code:		**CR Hazmat Reg ID:**	
Failure Cause Desc:		**CR Country:**	US
Ident. Markings:		**Shipper Name:**	CHEMREX INC
Cont1 Pkging Type:		**Shipper Street Name:**	CONCORD AND MAIN
Cont1 Const Mat:		**Shipper City:**	MATTAWAN
Cont1 Head Type:		**Shipper State:**	MI
Cont1 Pkg Capacity:	5	**Shipper Postal:**	49071
C1 Capacity UOM:	LGA	**Shipper Non US St:**	
Cont1 Pkg Amt:	0	**Shipper Country:**	US
C1 Pkg Amt UOM:		**Shipper Waybill:**	513-626153
Cont1 Pkg No:	13	**Ship Hazmat Reg ID:**	
C1 Pkg NO Failed:	1	**Origin City:**	
Cont1 Pkg Mnfctr:	NOT REPORTED BY CARRIER	**Origin State:**	
Cont1 Pkg Mnfct Dt:	0-00-00 00:00:00	**Origin Postal:**	
Cont1 Pkg Serial NO:		**Origin Non US St:**	
C1 Pkg Last Test Dt:	0-00-00 00:00:00	**Origin Country:**	US
C1 Test Const Mat:		**Destination City:**	LOS ANGELES
C1 Pkg Dsign Pres.:	0	**Destination State:**	CALIFORNIA
C1 Dsign Press UOM:		**Destination Postal:**	90056
C1 Pkg Shell Thick:	0	**Destination Non US:**	
C1 Shell Thick UOM:		**Destination Country:**	US
C1 Head Thickness:	0	**Cont2 Package Type:**	
C1 Head Thick UOM:		**Cont2 Const Mat:**	
C1 Pkg Srvc Pres.:	0	**Cont2 Pkg Capacity:**	5
C1 Srvc Press UOM:		**Cont2 Capacity UOM:**	LGA
C1 Valve/Device Fail?:	No	**Cont2 Pkg Amount:**	0
C1 Device Type:		**Cont2 Pkg Amt UOM:**	
C1 Device Mnfctr:		**Cont2 Pkg No:**	13
C1 Device Model:		**Cont2 Pkg No Failed:**	1
NRC No:			

RAM Pkg Category:		**Haz NonHosp Public:**	0
RAM Pkg Cert.:	FALSE	**Haz NonHosp Old:**	
RAM Pkg Cert. NBR:		**Tot Haz Non Hosp Inj:**	
RAM Nuclide S:		**Total Hazmat Injuries:**	0
RAM Transport Index:		**Evacuation Indicator:**	No
RAM UOM:		**Public Evacuated:**	0
RAM Activity Rpted:	0	**Employees Evac:**	0
RAM UOM Rpted:		**Total Evacuated:**	0
RAM Activity:	0	**Total Evacuation Hrs:**	0
RAM Activity UOM:		**Major Artery Closed:**	No
RAM Mat Safety:		**Mjr Artery Hrs Closed:**	0
Spillage Result:	Yes	**Material Involved:**	No
Fire Result:	No	**Estimated Speed:**	0
Explosion Result:	No	**Weather Conditions:**	
Water Sewer Result:	No	**Vehicle Overturn:**	No
Gas Dispersion:	No	**Vehicle Left Roadway:**	No
Environment Damage:	No	**Passenger Aircraft:**	No
No Release Result:	No	**Cargo Baggage:**	
Fire EMS Report:	No	**Ship Non Transport:**	No
Fire EMS EMS Report:		**Ship Air First Flight:**	No
Police Report:	No	**Ship Air Subflight:**	No
Police Report No:		**Ship Init Transport:**	No
In House Cleanup:	No	**Ship Phase Transfer:**	No
Other Cleanup:	No	**Contact Name:**	DALE GREIMAN
Damage > 500:	No	**Contact Title:**	FREIGHT OPERATION MANAGER
Material Loss:	0	**Contact Business:**	
Carrier Damage:	0	**Contact Street:**	
Property Damage:	0	**Contact City:**	
Response Cost:	0	**Contact State:**	
Remediation Cost:	0	**Contact Postal:**	
Damage Old Form:	0	**Contact Non US St:**	
Total Damages Amt:	0	**Contact Country:**	US
Hazmat Fatality:	No	**Inc. Report Prepared:**	
Haz Fatal Employees:	0	**HMIS Serious Incidnt:**	No
Haz Fatal Respndrs:	0	**HMIS Serious Fatality:**	No
Haz Fatal Gen Public:	0	**HMIS Serious Injury:**	No

Tot Hazmat Fatalities:	0	**HMIS Flight Plan:**	No
Non Hazmat Fatality:	No	**HMIS Serious Evacs:**	No
Non Hazmat Fatals:	0	**HMIS Major Artery:**	No
Hazmat Injury:	No	**HMIS Bulk Release:**	No
Haz Hospital Empl:	0	**HMIS Marine Pollutnt:**	No
Haz Hospital Resp:	0	**HMIS Radioactive:**	No
Haz Hosp Gen Public:	0	**HMIS Gen Pkg Type:**	BOX FIBER
Haz Hosp Old Form:	0	**HMIS Container Code:**	BOX FBR
Total Haz Hosp Inj:	0	**HMIS Container Desc:**	Fiberboard box or carton
Haz Non Hosp Empl:	0	**HMIS Bulk Incident:**	No
Haz Non Hosp Resp:	0	**Undeclared Shipment:**	No

Description of Events: ONE SHRINK WRAPPED PALLET HAD 1 CARTON THAT WAS PALLETIZED ON IT'S SIDE. ONE 5 GALLON PAIL WAS LEAKING. (TOP OF PAIL HAD OPENED). SPILL CLEANED UP.

Recommend Actions Taken:

HMIR Incident Reports

Report No:	I-1993050532	**Fed DOT Agency Nm:**	
Report Type:	A hazardous material incident	**Fed DOT Report No:**	
Date of Incident:	1993-04-20	**Report Submit Src:**	Paper
Time of Incident:	2000	**Inc Multiple Rows:**	No
Haz Class Code:		**Inc Non US State:**	
Hazardous Class:	3	**Mode Transport:**	Highway
Commodity Short Nm:	PYRIDINE	**Transport Phase:**	Loading
Commodity Long Nm:	PYRIDINE	**Incident Occrrnce:**	
Trade Name:	PYRIDINE	**Mat Ship Approval?:**	No
ID No:	UN1282	**Mat Ship Approv No:**	
Haz Waste Ind:	No	**Undecl Hazmat Ship?:**	No
Haz Waste EPA No:		**Packaging Type:**	Non-Bulk
HMIS Tox Inhalation?:	No	**Packing Group:**	
TIH Hazard Zone:		**Carrier Reporter:**	CONSOLIDATED FRGHTWAYS OF DE
Qty Released:	1	**CR Street Name:**	175 LINFIELD DRIVE
Unit of Measure:	Liquid - Gallon	**CR City:**	MENLO PARK
What Failed:	;	**CR State:**	CA
What Failed Desc:	;	**CR Postal Code:**	94025
How Failed Code:	303;	**CR Non US State:**	
How Failed Desc:	Burst or Ruptured;	**CR Fed DOT ID:**	0
Failure Cause Code:	511; 511	**CR Hazmat Reg ID:**	
Failure Cause Desc:	Dropped; Dropped	**CR Country:**	US
Ident. Markings:		**Shipper Name:**	BAXTER HEALTH CARE
Cont1 Pkging Type:		**Shipper Street Name:**	1711 RED HILL AVENUE
Cont1 Const Mat:		**Shipper City:**	IRVINE
Cont1 Head Type:		**Shipper State:**	CA
Cont1 Pkg Capacity:	1.625	**Shipper Postal:**	92714
C1 Capacity UOM:	LGA	**Shipper Non US St:**	
Cont1 Pkg Amt:	0	**Shipper Country:**	US
C1 Pkg Amt UOM:		**Shipper Waybill:**	991-755704
Cont1 Pkg No:	1	**Ship Hazmat Reg ID:**	
C1 Pkg NO Failed:	1	**Origin City:**	
Cont1 Pkg Mnfctr:	NOT REPORTED BY CARRIER	**Origin State:**	
Cont1 Pkg Mnfct Dt:	0-00-00 00:00:00	**Origin Postal:**	
Cont1 Pkg Serial NO:		**Origin Non US St:**	
C1 Pkg Last Test Dt:	0-00-00 00:00:00	**Origin Country:**	US
C1 Test Const Mat:		**Destination City:**	PISCATAWAY
C1 Pkg Dsign Pres.:	0	**Destination State:**	NEW JERSEY
C1 Dsign Press UOM:		**Destination Postal:**	08854
C1 Pkg Shell Thick:	0	**Destination Non US:**	
C1 Shell Thick UOM:		**Destination Country:**	US
C1 Head Thickness:	0	**Cont2 Package Type:**	
C1 Head Thick UOM:		**Cont2 Const Mat:**	
C1 Pkg Srvc Pres.:	0	**Cont2 Pkg Capacity:**	1.625
C1 Srvc Press UOM:		**Cont2 Capacity UOM:**	LGA
C1 Valve/Device Fail?:	No	**Cont2 Pkg Amount:**	0
C1 Device Type:		**Cont2 Pkg Amt UOM:**	
C1 Device Mnfctr:		**Cont2 Pkg No:**	1
C1 Device Model:		**Cont2 Pkg No Failed:**	1
NRC No:			

Map Key	Number of Records	Direction	Distance (mi/ft)	Elev/Diff (ft)	Site	DB

RAM Pkg Category:		**Haz NonHosp Public:**	0
RAM Pkg Cert.:	FALSE	**Haz NonHosp Old:**	
RAM Pkg Cert. NBR:		**Tot Haz Non Hosp Inj:**	
RAM Nuclide S:		**Total Hazmat Injuries:**	11
RAM Transport Index:		**Evacuation Indicator:**	Yes
RAM UOM:		**Public Evacuated:**	0
RAM Activity Rpted:	0	**Employees Evac:**	0
RAM UOM Rpted:		**Total Evacuated:**	11
RAM Activity:	0	**Total Evacuation Hrs:**	0
RAM Activity UOM:		**Major Artery Closed:**	No
RAM Mat Safety:		**Mjr Artery Hrs Closed:**	0
Spillage Result:	Yes	**Material Involved:**	No
Fire Result:	No	**Estimated Speed:**	0
Explosion Result:	No	**Weather Conditions:**	
Water Sewer Result:	No	**Vehicle Overturn:**	No
Gas Dispersion:	No	**Vehicle Left Roadway:**	No
Environment Damage:	No	**Passenger Aircraft:**	No
No Release Result:	No	**Cargo Baggage:**	
Fire EMS Report:	No	**Ship Non Transport:**	No
Fire EMS EMS Report:		**Ship Air First Flight:**	No
Police Report:	No	**Ship Air Subflight:**	No
Police Report No:		**Ship Init Transport:**	No
In House Cleanup:	No	**Ship Phase Transfer:**	No
Other Cleanup:	No	**Contact Name:**	DALE GREIMAN
Damage > 500:	Yes	**Contact Title:**	FREIGHT OPERATON MANAGER
Material Loss:	30	**Contact Business:**	
Carrier Damage:	0	**Contact Street:**	
Property Damage:	0	**Contact City:**	
Response Cost:	0	**Contact State:**	
Remediation Cost:	4000	**Contact Postal:**	
Damage Old Form:	8000	**Contact Non US St:**	
Total Damages Amt:	12030	**Contact Country:**	US
Hazmat Fatality:	No	**Inc. Report Prepared:**	
Haz Fatal Employees:	0	**HMIS Serious Incidnt:**	No
Haz Fatal Respndrs:	0	**HMIS Serious Fatality:**	No
Haz Fatal Gen Public:	0	**HMIS Serious Injury:**	No
Tot Hazmat Fatalities:	0	**HMIS Flight Plan:**	No
Non Hazmat Fatality:	No	**HMIS Serious Evacs:**	Yes
Non Hazmat Fatals:	0	**HMIS Major Artery:**	No
Hazmat Injury:	Yes	**HMIS Bulk Release:**	No
Haz Hospital Empl:	0	**HMIS Marine Pollutnt:**	No
Haz Hospital Resp:	0	**HMIS Radioactive:**	No
Haz Hosp Gen Public:	0	**HMIS Gen Pkg Type:**	BOX FIBER
Haz Hosp Old Form:	0	**HMIS Container Code:**	BOX FBR
Total Haz Hosp Inj:	0	**HMIS Container Desc:**	Fiberboard box or carton
Haz Non Hosp Empl:	11	**HMIS Bulk Incident:**	No
Haz Non Hosp Resp:	0	**Undeclared Shipment:**	No

Description of Events: ON 4/20 I INVESTIGATED A SPILL INSIDE TRLR 15-7970 WHICH WAS LOADING FOR POCONO AT THE 162 BAY. I OBSERVED 1 SMALL CTN WHICH HAD FALLEN FROM NEAR THE ROOF OF THE TRLR. THE ODOR WAS QUITE SEVER. I CONTACTED CONTAINERIZED CHEMICAL FOR CLEANUP PURPOSES AND THE RIVERSIDE CO. FIRE DEPT. DURING MY INVESTIGATION IT WAS DETERMINED THAT J. QUILTY, A. VILLA, D. MORTENSEN, P. MONGE, M. MARTY, INGRAHAM, HENDERSON HADAMAK AND J. MARTINEZ WERE ALL DECONTAMINATED AND SENT TO VARIOUS HOSPITALS. ALSO J. CLARK, J. DEFRANCES WERE ALSO SENT. THE SHIPMENT WAS CLEANED UP BY CONTAINERIZED CHEMICAL AND DISPOSED OF BY THEM.

Recommend Actions Taken:

HMIR Incident Reports

Report No:	I-1993061157	**Fed DOT Agency Nm:**	
Report Type:	A hazardous material incident	**Fed DOT Report No:**	
Date of Incident:	1993-06-09	**Report Submit Src:**	Paper
Time of Incident:	1000	**Inc Multiple Rows:**	No
Haz Class Code:		**Inc Non US State:**	
Hazardous Class:	3	**Mode Transport:**	Highway
Commodity Short Nm:	ETHYL ACETATE	**Transport Phase:**	In Transit
Commodity Long Nm:	ETHYL ACETATE	**Incident Occrrnce:**	
Trade Name:	ETHYL ACETATE	**Mat Ship Approval?:**	No
ID No:	UN1173	**Mat Ship Approv No:**	

Map Key	Number of Records	Direction	Distance (mi/ft)	Elev/Diff (ft)	Site	DB

Haz Waste Ind:	No	**Undecl Hazmat Ship?:**	No
Haz Waste EPA No:		**Packaging Type:**	Non-Bulk
HMIS Tox Inhalation?:	No	**Packing Group:**	
TIH Hazard Zone:		**Carrier Reporter:**	CONSOLIDATED FRGHTWAYS OF DE
Qty Released:	1	**CR Street Name:**	175 LINFIELD DRIVE
Unit of Measure:	Liquid - Gallon	**CR City:**	MENLO PARK
What Failed:	103	**CR State:**	CA
What Failed Desc:	Basic Material	**CR Postal Code:**	94025
How Failed Code:		**CR Non US State:**	
How Failed Desc:		**CR Fed DOT ID:**	0
Failure Cause Code:	517	**CR Hazmat Reg ID:**	
Failure Cause Desc:	Improper Preparation for Transportation	**CR Country:**	US
Ident. Markings:		**Shipper Name:**	BAXTER HOSPITAL SUPPLY
Cont1 Pkging Type:		**Shipper Street Name:**	17111 RED HILL AVE
Cont1 Const Mat:		**Shipper City:**	IRVINE
Cont1 Head Type:		**Shipper State:**	CA
Cont1 Pkg Capacity:	4	**Shipper Postal:**	92714
C1 Capacity UOM:	LGA	**Shipper Non US St:**	
Cont1 Pkg Amt:	0	**Shipper Country:**	US
C1 Pkg Amt UOM:		**Shipper Waybill:**	888620084
Cont1 Pkg No:	1	**Ship Hazmat Reg ID:**	
C1 Pkg NO Failed:	1	**Origin City:**	
Cont1 Pkg Mnfctr:	NOT REPORTED BY CARRIER	**Origin State:**	
Cont1 Pkg Mnfct Dt:	0-00-00 00:00:00	**Origin Postal:**	
Cont1 Pkg Serial NO:		**Origin Non US St:**	
C1 Pkg Last Test Dt:	0-00-00 00:00:00	**Origin Country:**	US
C1 Test Const Mat:		**Destination City:**	SEATTLE
C1 Pkg Dsign Pres.:	0	**Destination State:**	WASHINGTON
C1 Dsign Press UOM:		**Destination Postal:**	98119
C1 Pkg Shell Thick:	0	**Destination Non US:**	
C1 Shell Thick UOM:		**Destination Country:**	US
C1 Head Thickness:	0	**Cont2 Package Type:**	
C1 Head Thick UOM:		**Cont2 Const Mat:**	
C1 Pkg Srvc Pres.:	0	**Cont2 Pkg Capacity:**	1
C1 Srvc Press UOM:		**Cont2 Capacity UOM:**	LGA
C1 Valve/Device Fail?:	No	**Cont2 Pkg Amount:**	0
C1 Device Type:		**Cont2 Pkg Amt UOM:**	
C1 Device Mnfctr:		**Cont2 Pkg No:**	4
C1 Device Model:		**Cont2 Pkg No Failed:**	1
NRC No:			

RAM Pkg Category:		**Haz NonHosp Public:**	0
RAM Pkg Cert.:	FALSE	**Haz NonHosp Old:**	
RAM Pkg Cert. NBR:		**Tot Haz Non Hosp Inj:**	
RAM Nuclide S:		**Total Hazmat Injuries:**	0
RAM Transport Index:		**Evacuation Indicator:**	No
RAM UOM:		**Public Evacuated:**	0
RAM Activity Rpted:	0	**Employees Evac:**	0
RAM UOM Rpted:		**Total Evacuated:**	0
RAM Activity:	0	**Total Evacuation Hrs:**	0
RAM Activity UOM:		**Major Artery Closed:**	No
RAM Mat Safety:		**Mjr Artery Hrs Closed:**	0
Spillage Result:	Yes	**Material Involved:**	No
Fire Result:	No	**Estimated Speed:**	0
Explosion Result:	No	**Weather Conditions:**	
Water Sewer Result:	No	**Vehicle Overturn:**	No
Gas Dispersion:	No	**Vehicle Left Roadway:**	No
Environment Damage:	No	**Passenger Aircraft:**	No
No Release Result:	No	**Cargo Baggage:**	
Fire EMS Report:	No	**Ship Non Transport:**	No
Fire EMS EMS Report:		**Ship Air First Flight:**	No
Police Report:	No	**Ship Air Subflight:**	No
Police Report No:		**Ship Init Transport:**	No
In House Cleanup:	No	**Ship Phase Transfer:**	No
Other Cleanup:	No	**Contact Name:**	LAWRENCE E BAKER JR
Damage > 500:	No	**Contact Title:**	FREIGHT OPERATIONS MANAGE
Material Loss:	0	**Contact Business:**	
Carrier Damage:	0	**Contact Street:**	
Property Damage:	0	**Contact City:**	

Response Cost:	0	**Contact State:**	
Remediation Cost:	0	**Contact Postal:**	
Damage Old Form:	0	**Contact Non US St:**	
Total Damages Amt:	0	**Contact Country:**	US
Hazmat Fatality:	No	**Inc. Report Prepared:**	
Haz Fatal Employees:	0	**HMIS Serious Incidnt:**	No
Haz Fatal Respndrs:	0	**HMIS Serious Fatality:**	No
Haz Fatal Gen Public:	0	**HMIS Serious Injury:**	No
Tot Hazmat Fatalities:	0	**HMIS Flight Plan:**	No
Non Hazmat Fatality:	No	**HMIS Serious Evacs:**	No
Non Hazmat Fatals:	0	**HMIS Major Artery:**	No
Hazmat Injury:	No	**HMIS Bulk Release:**	No
Haz Hospital Empl:	0	**HMIS Marine Pollutnt:**	No
Haz Hospital Resp:	0	**HMIS Radioactive:**	No
Haz Hosp Gen Public:	0	**HMIS Gen Pkg Type:**	BOX FIBER
Haz Hosp Old Form:	0	**HMIS Container Code:**	BOX FBR
Total Haz Hosp Inj:	0	**HMIS Container Desc:**	Fiberboard box or carton
Haz Non Hosp Empl:	0	**HMIS Bulk Incident:**	No
Haz Non Hosp Resp:	0	**Undeclared Shipment:**	No

Description of Events: DOCK WORKER FRED SMITH WAS STRIPPING TRAILER 17-7878 IN THE 157 BAY. HE DISCOVERED 1 BOX LEAKING ON PRO 888620084 6-7-93. THIS BOX CONTAINED 4 1 GALLON CONTAINERS OF ETHYL ACETATE IN GLASS BOTTLES. ONE BOTTLE WAS BROKEN CAUSING THE LOSS OF CONTAINER PRIOR TO ARRIVING AT MIRA LOMA TERMINAL. TRAILER WAS OUT OF IRVINE, CA. BOX WITH THE THREE GOOD CONTAINERS WERE RECOVERED AND FORWARDED ON TO SEATTLE. THE ORIGINAL WET CARTON WAS PUT INTO THE HAZARDOUS MATERIAL TRAILER ON SITE.

Recommend Actions Taken:

HMIR Incident Reports

Report No:	I-1993061158	**Fed DOT Agency Nm:**	
Report Type:	A hazardous material incident	**Fed DOT Report No:**	
Date of Incident:	1993-06-12	**Report Submit Src:**	Paper
Time of Incident:	0900	**Inc Multiple Rows:**	No
Haz Class Code:		**Inc Non US State:**	
Hazardous Class:	8	**Mode Transport:**	Highway
Commodity Short Nm:	HYPOCHLORITE SOLUTIONS W	**Transport Phase:**	Unloading
Commodity Long Nm:	HYPOCHLORITE SOLUTIONS WITH MORE THAN 5 PERCENT BUT LESS THAN 16 PERCENT AVAILABLE CHLORINE	**Incident Occrrnce:**	
Trade Name:	HYPOCHLORITE	**Mat Ship Approval?:**	No
ID No:	UN1791	**Mat Ship Approv No:**	
Haz Waste Ind:	No	**Undecl Hazmat Ship?:**	No
Haz Waste EPA No:		**Packaging Type:**	Non-Bulk
HMIS Tox Inhalation?:	No	**Packing Group:**	
TIH Hazard Zone:		**Carrier Reporter:**	CONSOLIDATED FRGHTWAYS OF DE
Qty Released:	0.5	**CR Street Name:**	175 LINFIELD DRIVE
Unit of Measure:	Liquid - Gallon	**CR City:**	MENLO PARK
What Failed:		**CR State:**	CA
What Failed Desc:		**CR Postal Code:**	94025
How Failed Code:	309	**CR Non US State:**	
How Failed Desc:	Punctured	**CR Fed DOT ID:**	0
Failure Cause Code:	516	**CR Hazmat Reg ID:**	
Failure Cause Desc:	Impact with Sharp or Protruding Object (e.g., nails)	**CR Country:**	US
Ident. Markings:		**Shipper Name:**	DIVERSEY DUBOIS
Cont1 Pkging Type:		**Shipper Street Name:**	15010 DON JULIAN
Cont1 Const Mat:		**Shipper City:**	INDUSTRY
Cont1 Head Type:		**Shipper State:**	CA
Cont1 Pkg Capacity:	35	**Shipper Postal:**	91746
C1 Capacity UOM:	LGA	**Shipper Non US St:**	
Cont1 Pkg Amt:	0	**Shipper Country:**	US
C1 Pkg Amt UOM:		**Shipper Waybill:**	861035534
Cont1 Pkg No:	2	**Ship Hazmat Reg ID:**	
C1 Pkg NO Failed:	1	**Origin City:**	
Cont1 Pkg Mnfctr:	NOT REPORTED BY CARRIER	**Origin State:**	
Cont1 Pkg Mnfct Dt:	0-00-00 00:00:00	**Origin Postal:**	
Cont1 Pkg Serial NO:		**Origin Non US St:**	
C1 Pkg Last Test Dt:	0-00-00 00:00:00	**Origin Country:**	US

Map Key	Number of Records	Direction	Distance (mi/ft)	Elev/Diff (ft)	Site	DB

C1 Test Const Mat:		**Destination City:**	SALT LAKE CITY
C1 Pkg Dsign Pres.:	0	**Destination State:**	UTAH
C1 Dsign Press UOM:		**Destination Postal:**	84115
C1 Pkg Shell Thick:	0	**Destination Non US:**	
C1 Shell Thick UOM:		**Destination Country:**	US
C1 Head Thickness:	0	**Cont2 Package Type:**	
C1 Head Thick UOM:		**Cont2 Const Mat:**	
C1 Pkg Srvc Pres.:	0	**Cont2 Pkg Capacity:**	0
C1 Srvc Press UOM:		**Cont2 Capacity UOM:**	
C1 Valve/Device Fail?:	No	**Cont2 Pkg Amount:**	0
C1 Device Type:		**Cont2 Pkg Amt UOM:**	
C1 Device Mnfctr:		**Cont2 Pkg No:**	0
C1 Device Model:		**Cont2 Pkg No Failed:**	0
NRC No:			
RAM Pkg Category:		**Haz NonHosp Public:**	0
RAM Pkg Cert.:	FALSE	**Haz NonHosp Old:**	
RAM Pkg Cert. NBR:		**Tot Haz Non Hosp Inj:**	
RAM Nuclide S:		**Total Hazmat Injuries:**	0
RAM Transport Index:		**Evacuation Indicator:**	No
RAM UOM:		**Public Evacuated:**	0
RAM Activity Rpted:	0	**Employees Evac:**	0
RAM UOM Rpted:		**Total Evacuated:**	0
RAM Activity:	0	**Total Evacuation Hrs:**	0
RAM Activity UOM:		**Major Artery Closed:**	No
RAM Mat Safety:		**Mjr Artery Hrs Closed:**	0
Spillage Result:	Yes	**Material Involved:**	No
Fire Result:	No	**Estimated Speed:**	0
Explosion Result:	No	**Weather Conditions:**	
Water Sewer Result:	No	**Vehicle Overturn:**	No
Gas Dispersion:	No	**Vehicle Left Roadway:**	No
Environment Damage:	No	**Passenger Aircraft:**	No
No Release Result:	No	**Cargo Baggage:**	
Fire EMS Report:	No	**Ship Non Transport:**	No
Fire EMS EMS Report:		**Ship Air First Flight:**	No
Police Report:	No	**Ship Air Subflight:**	No
Police Report No:		**Ship Init Transport:**	No
In House Cleanup:	No	**Ship Phase Transfer:**	No
Other Cleanup:	No	**Contact Name:**	C A CALDWELL
Damage > 500:	No	**Contact Title:**	FREIGHT OPERATIONS MANAGE
Material Loss:	10	**Contact Business:**	
Carrier Damage:	0	**Contact Street:**	
Property Damage:	0	**Contact City:**	
Response Cost:	0	**Contact State:**	
Remediation Cost:	0	**Contact Postal:**	
Damage Old Form:	0	**Contact Non US St:**	
Total Damages Amt:	10	**Contact Country:**	US
Hazmat Fatality:	No	**Inc. Report Prepared:**	
Haz Fatal Employees:	0	**HMIS Serious Incidnt:**	No
Haz Fatal Respndrs:	0	**HMIS Serious Fatality:**	No
Haz Fatal Gen Public:	0	**HMIS Serious Injury:**	No
Tot Hazmat Fatalities:	0	**HMIS Flight Plan:**	No
Non Hazmat Fatality:	No	**HMIS Serious Evacs:**	No
Non Hazmat Fatals:	0	**HMIS Major Artery:**	No
Hazmat Injury:	No	**HMIS Bulk Release:**	No
Haz Hospital Empl:	0	**HMIS Marine Pollutnt:**	No
Haz Hospital Resp:	0	**HMIS Radioactive:**	No
Haz Hosp Gen Public:	0	**HMIS Gen Pkg Type:**	DRUM NON-METAL
Haz Hosp Old Form:	0	**HMIS Container Code:**	DRUM PLS
Total Haz Hosp Inj:	0	**HMIS Container Desc:**	Plastic drum
Haz Non Hosp Empl:	0	**HMIS Bulk Incident:**	No
Haz Non Hosp Resp:	0	**Undeclared Shipment:**	No

Description of Events: LOADER/CHECKER D. PERALES UNLOADED SEAU-3109 IN THE 124 BAY. UPON REMOVING PALLETS WITH FORKLIFT FROM UNIT HE NOTICED A MATERIAL LEAKING. UPON INVESTIGATING THE INCIDENT HE FOUND THAT WHEN UNLOADING PALLETS THE FORKLIFT PUSHED A NAIL FROM THE PALLET THROUGH THE BOTTOM OF A 35 GALLON PLASTIC CONTAINER. SPILL WAS CLEANED UP WITH ABSORB-ALL COMPOUND TO ABSORB SPILLAGE 1/2 GALLON PUT IN PLASTIC DRUM IN HAZARDOUS MATERIAL TRAILER WAITING FOR DISPOSAL. SHIPPER SHOULD OF MADE SURE NAILS WERE COUNTER SUNK TO PREVENT NAILS FROM PROTRUDING FROM PALLET.

Recommend Actions Taken:

HMIR Incident Reports

Report No:	I-1994100232	***Fed DOT Agency Nm:***	
Report Type:	A hazardous material incident	***Fed DOT Report No:***	
Date of Incident:	1994-09-18	***Report Submit Src:***	Paper
Time of Incident:	1400	***Inc Multiple Rows:***	No
Haz Class Code:		***Inc Non US State:***	
Hazardous Class:	8	***Mode Transport:***	Highway
Commodity Short Nm:	POTASSIUM HYDROXIDE, SOL	***Transport Phase:***	Unloading
Commodity Long Nm:	POTASSIUM HYDROXIDE, SOLUTION	***Incident Occrrnce:***	
Trade Name:	CORROSIVE	***Mat Ship Approval?:***	No
ID No:	UN1814	***Mat Ship Approv No:***	
Haz Waste Ind:	No	***Undecl Hazmat Ship?:***	No
Haz Waste EPA No:		***Packaging Type:***	Non-Bulk
HMIS Tox Inhalation?:	No	***Packing Group:***	
TIH Hazard Zone:		***Carrier Reporter:***	CONSOLIDATED FRGHTWYS CORP DEL
Qty Released:	0.09375	***CR Street Name:***	175 LINFIELD DRIVE
Unit of Measure:	Liquid - Gallon	***CR City:***	MENLO PARK
What Failed:	109	***CR State:***	CA
What Failed Desc:	Closure (e.g., Cap, Top, or Plug)	***CR Postal Code:***	94025
How Failed Code:		***CR Non US State:***	
How Failed Desc:		***CR Fed DOT ID:***	0
Failure Cause Code:	526	***CR Hazmat Reg ID:***	
Failure Cause Desc:	Loose Closure, Component, or Device	***CR Country:***	US
Ident. Markings:		***Shipper Name:***	TEXO CORP
Cont1 Pkging Type:		***Shipper Street Name:***	307 E. MORROW ROAD
Cont1 Const Mat:		***Shipper City:***	SAND SPRINGS
Cont1 Head Type:		***Shipper State:***	OK
Cont1 Pkg Capacity:	55	***Shipper Postal:***	74063
C1 Capacity UOM:	LGA	***Shipper Non US St:***	
Cont1 Pkg Amt:	0	***Shipper Country:***	US
C1 Pkg Amt UOM:		***Shipper Waybill:***	556-30-5142 9-15
Cont1 Pkg No:	5	***Ship Hazmat Reg ID:***	
C1 Pkg NO Failed:	1	***Origin City:***	
Cont1 Pkg Mnfctr:	NOT REPORTED BY CARRIER	***Origin State:***	
Cont1 Pkg Mnfct Dt:	0-00-00 00:00:00	***Origin Postal:***	
Cont1 Pkg Serial NO:		***Origin Non US St:***	
C1 Pkg Last Test Dt:	0-00-00 00:00:00	***Origin Country:***	US
C1 Test Const Mat:		***Destination City:***	VICTORVILLE
C1 Pkg Dsign Pres.:	0	***Destination State:***	CALIFORNIA
C1 Dsign Press UOM:		***Destination Postal:***	92392
C1 Pkg Shell Thick:	0	***Destination Non US:***	
C1 Shell Thick UOM:		***Destination Country:***	US
C1 Head Thickness:	0	***Cont2 Package Type:***	
C1 Head Thick UOM:		***Cont2 Const Mat:***	
C1 Pkg Srvc Pres.:	0	***Cont2 Pkg Capacity:***	0
C1 Srvc Press UOM:		***Cont2 Capacity UOM:***	
C1 Valve/Device Fail?:	No	***Cont2 Pkg Amount:***	0
C1 Device Type:		***Cont2 Pkg Amt UOM:***	
C1 Device Mnfctr:		***Cont2 Pkg No:***	0
C1 Device Model:		***Cont2 Pkg No Failed:***	0
NRC No:			

RAM Pkg Category:		***Haz NonHosp Public:***	0
RAM Pkg Cert.:	FALSE	***Haz NonHosp Old:***	
RAM Pkg Cert. NBR:		***Tot Haz Non Hosp Inj:***	
RAM Nuclide S:		***Total Hazmat Injuries:***	0
RAM Transport Index:		***Evacuation Indicator:***	No
RAM UOM:		***Public Evacuated:***	0
RAM Activity Rpted:	0	***Employees Evac:***	0
RAM UOM Rpted:		***Total Evacuated:***	0
RAM Activity:	0	***Total Evacuation Hrs:***	0
RAM Activity UOM:		***Major Artery Closed:***	No
RAM Mat Safety:		***Mjr Artery Hrs Closed:***	0
Spillage Result:	Yes	***Material Involved:***	No
Fire Result:	No	***Estimated Speed:***	0

Explosion Result:	No	**Weather Conditions:**	
Water Sewer Result:	No	**Vehicle Overturn:**	No
Gas Dispersion:	No	**Vehicle Left Roadway:**	No
Environment Damage:	No	**Passenger Aircraft:**	No
No Release Result:	No	**Cargo Baggage:**	
Fire EMS Report:	No	**Ship Non Transport:**	No
Fire EMS EMS Report:		**Ship Air First Flight:**	No
Police Report:	No	**Ship Air Subflight:**	No
Police Report No:		**Ship Init Transport:**	No
In House Cleanup:	No	**Ship Phase Transfer:**	No
Other Cleanup:	No	**Contact Name:**	BRAD JENNINGS
Damage > 500:	No	**Contact Title:**	FREIGHT OPERATIONS MNGR
Material Loss:	0	**Contact Business:**	
Carrier Damage:	0	**Contact Street:**	
Property Damage:	0	**Contact City:**	
Response Cost:	0	**Contact State:**	
Remediation Cost:	0	**Contact Postal:**	
Damage Old Form:	0	**Contact Non US St:**	
Total Damages Amt:	0	**Contact Country:**	US
Hazmat Fatality:	No	**Inc. Report Prepared:**	
Haz Fatal Employees:	0	**HMIS Serious Incidnt:**	No
Haz Fatal Respndrs:	0	**HMIS Serious Fatality:**	No
Haz Fatal Gen Public:	0	**HMIS Serious Injury:**	No
Tot Hazmat Fatalities:	0	**HMIS Flight Plan:**	No
Non Hazmat Fatality:	No	**HMIS Serious Evacs:**	No
Non Hazmat Fatals:	0	**HMIS Major Artery:**	No
Hazmat Injury:	No	**HMIS Bulk Release:**	No
Haz Hospital Empl:	0	**HMIS Marine Pollutnt:**	No
Haz Hospital Resp:	0	**HMIS Radioactive:**	No
Haz Hosp Gen Public:	0	**HMIS Gen Pkg Type:**	DRUM METAL
Haz Hosp Old Form:	0	**HMIS Container Code:**	DRUM MTL
Total Haz Hosp Inj:	0	**HMIS Container Desc:**	Metal drum
Haz Non Hosp Empl:	0	**HMIS Bulk Incident:**	No
Haz Non Hosp Resp:	0	**Undeclared Shipment:**	No

Description of Events: DOCK WORKER WAS UNLOADING THE DRUMS FROM TRAILER 17-5471. HE NOTICED THAT THE TOP OF ONE OF THE DRUMS HAD A LIQUID ON IT. HE NOTIFIED HIS SUPERVISOR, WHO THEN NOTIFIED ME. WE THEN TIGHTENED THE BUNG AND CLEANED-UP THE LIQUID. SHIPMENT WAS THEN FORWARDED TO DESTINATION.

Recommend Actions Taken:

HMIR Incident Reports

Report No:	I-1991090375	**Fed DOT Agency Nm:**	
Report Type:	A hazardous material incident	**Fed DOT Report No:**	
Date of Incident:	1991-08-21	**Report Submit Src:**	Paper
Time of Incident:	1610	**Inc Multiple Rows:**	No
Haz Class Code:		**Inc Non US State:**	
Hazardous Class:	8	**Mode Transport:**	Highway
Commodity Short Nm:	CORROSIVE LIQUIDS, N.O.S.	**Transport Phase:**	Loading
Commodity Long Nm:	CORROSIVE LIQUIDS, N.O.S.	**Incident Occrrnce:**	
Trade Name:	ALPHATIC ETHERAMINE	**Mat Ship Approval?:**	No
ID No:	UN1760	**Mat Ship Approv No:**	
Haz Waste Ind:	No	**Undecl Hazmat Ship?:**	No
Haz Waste EPA No:		**Packaging Type:**	Non-Bulk
HMIS Tox Inhalation?:	No	**Packing Group:**	
TIH Hazard Zone:		**Carrier Reporter:**	CONSOLIDATED FRGHTWAYS OF DE
Qty Released:	5	**CR Street Name:**	175 LINFIELD DRIVE
Unit of Measure:	Liquid - Gallon	**CR City:**	MENLO PARK
What Failed:		**CR State:**	CA
What Failed Desc:		**CR Postal Code:**	94025
How Failed Code:	309	**CR Non US State:**	
How Failed Desc:	Punctured	**CR Fed DOT ID:**	0
Failure Cause Code:	506	**CR Hazmat Reg ID:**	
Failure Cause Desc:	Corrosion - Exterior	**CR Country:**	US
Ident. Markings:		**Shipper Name:**	EMERSON & CUMING INC
Cont1 Pkging Type:		**Shipper Street Name:**	6050 W 51ST STREET
Cont1 Const Mat:		**Shipper City:**	CHICAGO
Cont1 Head Type:		**Shipper State:**	IL

Map Key	Number of Records	Direction	Distance (mi/ft)	Elev/Diff (ft)	Site	DB

Cont1 Pkg Capacity:	5	**Shipper Postal:**	60638
C1 Capacity UOM:	LGA	**Shipper Non US St:**	
Cont1 Pkg Amt:	0	**Shipper Country:**	US
C1 Pkg Amt UOM:		**Shipper Waybill:**	CF PRO 734868050
Cont1 Pkg No:	7	**Ship Hazmat Reg ID:**	
C1 Pkg NO Failed:	1	**Origin City:**	
Cont1 Pkg Mnfctr:	NOT REPORTED BY CARRIER	**Origin State:**	
Cont1 Pkg Mnfct Dt:	0-00-00 00:00:00	**Origin Postal:**	
Cont1 Pkg Serial NO:		**Origin Non US St:**	
C1 Pkg Last Test Dt:	0-00-00 00:00:00	**Origin Country:**	US
C1 Test Const Mat:		**Destination City:**	CULVER CITY
C1 Pkg Dsign Pres.:	0	**Destination State:**	CALIFORNIA
C1 Dsign Press UOM:		**Destination Postal:**	90232
C1 Pkg Shell Thick:	0	**Destination Non US:**	
C1 Shell Thick UOM:		**Destination Country:**	US
C1 Head Thickness:	0	**Cont2 Package Type:**	
C1 Head Thick UOM:		**Cont2 Const Mat:**	
C1 Pkg Srvc Pres.:	0	**Cont2 Pkg Capacity:**	0
C1 Srvc Press UOM:		**Cont2 Capacity UOM:**	
C1 Valve/Device Fail?:	No	**Cont2 Pkg Amount:**	0
C1 Device Type:		**Cont2 Pkg Amt UOM:**	
C1 Device Mnfctr:		**Cont2 Pkg No:**	0
C1 Device Model:		**Cont2 Pkg No Failed:**	0
NRC No:			

RAM Pkg Category:		**Haz NonHosp Public:**	0
RAM Pkg Cert.:	FALSE	**Haz NonHosp Old:**	
RAM Pkg Cert. NBR:		**Tot Haz Non Hosp Inj:**	
RAM Nuclide S:		**Total Hazmat Injuries:**	0
RAM Transport Index:		**Evacuation Indicator:**	No
RAM UOM:		**Public Evacuated:**	0
RAM Activity Rpted:	0	**Employees Evac:**	0
RAM UOM Rpted:		**Total Evacuated:**	0
RAM Activity:	0	**Total Evacuation Hrs:**	0
RAM Activity UOM:		**Major Artery Closed:**	No
RAM Mat Safety:		**Mjr Artery Hrs Closed:**	0
Spillage Result:	Yes	**Material Involved:**	No
Fire Result:	No	**Estimated Speed:**	0
Explosion Result:	No	**Weather Conditions:**	
Water Sewer Result:	No	**Vehicle Overturn:**	No
Gas Dispersion:	No	**Vehicle Left Roadway:**	No
Environment Damage:	No	**Passenger Aircraft:**	No
No Release Result:	No	**Cargo Baggage:**	
Fire EMS Report:	No	**Ship Non Transport:**	No
Fire EMS EMS Report:		**Ship Air First Flight:**	No
Police Report:	No	**Ship Air Subflight:**	No
Police Report No:		**Ship Init Transport:**	No
In House Cleanup:	No	**Ship Phase Transfer:**	No
Other Cleanup:	No	**Contact Name:**	MARK R EPSTEIN
Damage > 500:	Yes	**Contact Title:**	DOCK SUPERVISOR
Material Loss:	100	**Contact Business:**	
Carrier Damage:	0	**Contact Street:**	
Property Damage:	0	**Contact City:**	
Response Cost:	0	**Contact State:**	
Remediation Cost:	1500	**Contact Postal:**	
Damage Old Form:	0	**Contact Non US St:**	
Total Damages Amt:	1600	**Contact Country:**	US
Hazmat Fatality:	No	**Inc. Report Prepared:**	
Haz Fatal Employees:	0	**HMIS Serious Incidnt:**	No
Haz Fatal Respndrs:	0	**HMIS Serious Fatality:**	No
Haz Fatal Gen Public:	0	**HMIS Serious Injury:**	No
Tot Hazmat Fatalities:	0	**HMIS Flight Plan:**	No
Non Hazmat Fatality:	No	**HMIS Serious Evacs:**	No
Non Hazmat Fatals:	0	**HMIS Major Artery:**	No
Hazmat Injury:	No	**HMIS Bulk Release:**	No
Haz Hospital Empl:	0	**HMIS Marine Pollutnt:**	No
Haz Hospital Resp:	0	**HMIS Radioactive:**	No
Haz Hosp Gen Public:	0	**HMIS Gen Pkg Type:**	DRUM METAL
Haz Hosp Old Form:	0	**HMIS Container Code:**	PAIL MTL

Total Haz Hosp Inj:	0	**HMIS Container Desc:**	Metal pail, open head, capacity 10 gallons or less
Haz Non Hosp Empl:	0	**HMIS Bulk Incident:**	No
Haz Non Hosp Resp:	0	**Undeclared Shipment:**	No

Description of Events: SHIPMENT LOADED ONTO TRAILER MATU-1182, BY PART TIME EMPLOYEE PICCOLI. THIS WAS DONE AGAINST DIRECT WORK ORDER GIVEN BY THE UNDERSIGNED. SAID INDIVIDUAL PROCEEDED TO LOAD ANOTHER SHIPMENT CONSISTING OF A WOODEN PALLET, WHICH DID PUNCTURE THE DRUM OF CORROSIVE LIQUID. EMPLOYEE WAS DISCHARGED. CONTAINERIZED CHEMICAL WAS CALLED TO THE SCENE. SPILL CLEANED UP AND TRAILER DECONTAMINATED.

Recommend Actions Taken:

HMIR Incident Reports

Report No:	I-1992040541	**Fed DOT Agency Nm:**	
Report Type:	A hazardous material incident	**Fed DOT Report No:**	
Date of Incident:	1992-03-29	**Report Submit Src:**	Paper
Time of Incident:	1800	**Inc Multiple Rows:**	No
Haz Class Code:		**Inc Non US State:**	
Hazardous Class:	6.1	**Mode Transport:**	Highway
Commodity Short Nm:	POISONOUS LIQUIDS, N.O.S	**Transport Phase:**	Unloading
Commodity Long Nm:	POISONOUS LIQUIDS, N.O.S. INHALATION HAZARD, PACKING GROUP I, ZONE B	**Incident Occrrnce:**	
Trade Name:	TRICHLOETHANE	**Mat Ship Approval?:**	No
ID No:	UN2810	**Mat Ship Approv No:**	
Haz Waste Ind:	No	**Undecl Hazmat Ship?:**	No
Haz Waste EPA No:		**Packaging Type:**	Non-Bulk
HMIS Tox Inhalation?:	No	**Packing Group:**	
TIH Hazard Zone:		**Carrier Reporter:**	CONSOLIDATED FRGHTWAYS OF DE
Qty Released:	25	**CR Street Name:**	175 LINFIELD DRIVE
Unit of Measure:	Liquid - Gallon	**CR City:**	MENLO PARK
What Failed:	161	**CR State:**	CA
What Failed Desc:	Weld or Seam	**CR Postal Code:**	
How Failed Code:	303	**CR Non US State:**	
How Failed Desc:	Burst or Ruptured	**CR Fed DOT ID:**	0
Failure Cause Code:		**CR Hazmat Reg ID:**	
Failure Cause Desc:		**CR Country:**	US
Ident. Markings:		**Shipper Name:**	ALPHA METALS INC
Cont1 Pkging Type:		**Shipper Street Name:**	200 TECHNOLOGY DRIVE
Cont1 Const Mat:		**Shipper City:**	ALPHARETTA
Cont1 Head Type:		**Shipper State:**	GA
Cont1 Pkg Capacity:	55	**Shipper Postal:**	30202
C1 Capacity UOM:	LGA	**Shipper Non US St:**	
Cont1 Pkg Amt:	0	**Shipper Country:**	US
C1 Pkg Amt UOM:		**Shipper Waybill:**	821-829046
Cont1 Pkg No:	40	**Ship Hazmat Reg ID:**	
C1 Pkg NO Failed:	1	**Origin City:**	
Cont1 Pkg Mnfctr:	NOT REPORTED BY CARRIER	**Origin State:**	
Cont1 Pkg Mnfct Dt:	0-00-00 00:00:00	**Origin Postal:**	
Cont1 Pkg Serial NO:		**Origin Non US St:**	
C1 Pkg Last Test Dt:	0-00-00 00:00:00	**Origin Country:**	US
C1 Test Const Mat:		**Destination City:**	CARSON
C1 Pkg Dsign Pres.:	0	**Destination State:**	CALIFORNIA
C1 Dsign Press UOM:		**Destination Postal:**	90810
C1 Pkg Shell Thick:	0	**Destination Non US:**	
C1 Shell Thick UOM:		**Destination Country:**	US
C1 Head Thickness:	0	**Cont2 Package Type:**	
C1 Head Thick UOM:		**Cont2 Const Mat:**	
C1 Pkg Srvc Pres.:	0	**Cont2 Pkg Capacity:**	0
C1 Srvc Press UOM:		**Cont2 Capacity UOM:**	
C1 Valve/Device Fail?:	No	**Cont2 Pkg Amount:**	0
C1 Device Type:		**Cont2 Pkg Amt UOM:**	
C1 Device Mnfctr:		**Cont2 Pkg No:**	0
C1 Device Model:		**Cont2 Pkg No Failed:**	0
NRC No:			
RAM Pkg Category:		**Haz NonHosp Public:**	0
RAM Pkg Cert.:	FALSE	**Haz NonHosp Old:**	
RAM Pkg Cert. NBR:		**Tot Haz Non Hosp Inj:**	

RAM Nuclide S:		**Total Hazmat Injuries:**	0
RAM Transport Index:		**Evacuation Indicator:**	No
RAM UOM:		**Public Evacuated:**	0
RAM Activity Rpted:	0	**Employees Evac:**	0
RAM UOM Rpted:		**Total Evacuated:**	0
RAM Activity:	0	**Total Evacuation Hrs:**	0
RAM Activity UOM:		**Major Artery Closed:**	No
RAM Mat Safety:		**Mjr Artery Hrs Closed:**	0
Spillage Result:	Yes	**Material Involved:**	No
Fire Result:	No	**Estimated Speed:**	0
Explosion Result:	No	**Weather Conditions:**	
Water Sewer Result:	No	**Vehicle Overturn:**	No
Gas Dispersion:	No	**Vehicle Left Roadway:**	No
Environment Damage:	No	**Passenger Aircraft:**	No
No Release Result:	No	**Cargo Baggage:**	
Fire EMS Report:	No	**Ship Non Transport:**	No
Fire EMS EMS Report:		**Ship Air First Flight:**	No
Police Report:	No	**Ship Air Subflight:**	No
Police Report No:		**Ship Init Transport:**	No
In House Cleanup:	No	**Ship Phase Transfer:**	No
Other Cleanup:	No	**Contact Name:**	MARK R EPSTEIN
Damage > 500:	Yes	**Contact Title:**	SUPERVISOR
Material Loss:	0	**Contact Business:**	
Carrier Damage:	0	**Contact Street:**	
Property Damage:	0	**Contact City:**	
Response Cost:	0	**Contact State:**	
Remediation Cost:	600	**Contact Postal:**	
Damage Old Form:	0	**Contact Non US St:**	
Total Damages Amt:	600	**Contact Country:**	US
Hazmat Fatality:	No	**Inc. Report Prepared:**	
Haz Fatal Employees:	0	**HMIS Serious Incidnt:**	No
Haz Fatal Respndrs:	0	**HMIS Serious Fatality:**	No
Haz Fatal Gen Public:	0	**HMIS Serious Injury:**	No
Tot Hazmat Fatalities:	0	**HMIS Flight Plan:**	No
Non Hazmat Fatality:	No	**HMIS Serious Evacs:**	No
Non Hazmat Fatals:	0	**HMIS Major Artery:**	No
Hazmat Injury:	No	**HMIS Bulk Release:**	No
Haz Hospital Empl:	0	**HMIS Marine Pollutnt:**	No
Haz Hospital Resp:	0	**HMIS Radioactive:**	No
Haz Hosp Gen Public:	0	**HMIS Gen Pkg Type:**	DRUM METAL
Haz Hosp Old Form:	0	**HMIS Container Code:**	DRUM MTL
Total Haz Hosp Inj:	0	**HMIS Container Desc:**	Metal drum
Haz Non Hosp Empl:	0	**HMIS Bulk Incident:**	No
Haz Non Hosp Resp:	0	**Undeclared Shipment:**	No

Description of Events: TRAILER 17-4704 FROM ATLANTA PLACARDED FLAMMABLE/POISON WAS LEAKING WHEN IT CAME INTO OUR YARD. HOSTLER NOTICED COMING OUT OF BACK DOOR LEAKING ON DOLLY. CONTAINERIZED CHEMICAL CALLED TO ID AND CLEAN-UP. 25 GALLONS SPILLED 1 CASE OF BATH TOWELS SOAKED. SUBSTANCE EVAPORATED QUICKLY AND WAS DISPENSED INTO THE ATMOSPHERE, ACTUAL AMOUNT RE-COUPED AT MLC MINIMAL. CONTAINERIZED CHEMICAL CORP RE-COUPED REMAINDER OF HAZARDOUS MATERIAL AND CONTAMINATED BATH TOWELS. CLEAN UP OF BOTH REMOVED FROM CF BY CONTAINERIZED CHEMICAL WITH DISPOSAL ACCOMPLISHED BY SAME. APPARENT SEAM FAILURE CAUSED RELEASE OF HAZARDOUS MATERIAL. NO EMPLOYEES CAME INTO CONTACT WITH SUBSTANCE NO INJURIES INCURRED.

Recommend Actions Taken:

HMIR Incident Reports

Report No:	I-1995050073	**Fed DOT Agency Nm:**	
Report Type:	A hazardous material incident	**Fed DOT Report No:**	
Date of Incident:	1995-01-29	**Report Submit Src:**	Paper
Time of Incident:	1626	**Inc Multiple Rows:**	No
Haz Class Code:		**Inc Non US State:**	
Hazardous Class:	8	**Mode Transport:**	Highway
Commodity Short Nm:	PHOSPHORUS OXYCHLORIDE	**Transport Phase:**	Unloading
Commodity Long Nm:	PHOSPHORUS OXYCHLORIDE	**Incident Occrrnce:**	
Trade Name:	CORROSIVE POISON	**Mat Ship Approval?:**	No
ID No:	UN1810	**Mat Ship Approv No:**	
Haz Waste Ind:	No	**Undecl Hazmat Ship?:**	No

Haz Waste EPA No:		**Packaging Type:**	Non-Bulk
HMIS Tox Inhalation?:	No	**Packing Group:**	
TIH Hazard Zone:		**Carrier Reporter:**	CONSOLIDATED FRGHTWYS CORP DEL
Qty Released:	0.5	**CR Street Name:**	175 LINFIELD DRIVE
Unit of Measure:	Liquid - Gallon	**CR City:**	MENLO PARK
What Failed:		**CR State:**	CA
What Failed Desc:		**CR Postal Code:**	94025
How Failed Code:	303	**CR Non US State:**	
How Failed Desc:	Burst or Ruptured	**CR Fed DOT ID:**	0
Failure Cause Code:		**CR Hazmat Reg ID:**	
Failure Cause Desc:		**CR Country:**	US
Ident. Markings:		**Shipper Name:**	SCHUMACHER CO
Cont1 Pkging Type:		**Shipper Street Name:**	1969 PALOMAR OAKS WAY
Cont1 Const Mat:		**Shipper City:**	CARLSBAD
Cont1 Head Type:		**Shipper State:**	CA
Cont1 Pkg Capacity:	4.375	**Shipper Postal:**	92009
C1 Capacity UOM:	LGA	**Shipper Non US St:**	
Cont1 Pkg Amt:	0	**Shipper Country:**	US
C1 Pkg Amt UOM:		**Shipper Waybill:**	148-125703
Cont1 Pkg No:	2	**Ship Hazmat Reg ID:**	
C1 Pkg NO Failed:	1	**Origin City:**	
Cont1 Pkg Mnfctr:	NOT REPORTED BY CARRIER	**Origin State:**	
Cont1 Pkg Mnfct Dt:	0-00-00 00:00:00	**Origin Postal:**	
Cont1 Pkg Serial NO:		**Origin Non US St:**	
C1 Pkg Last Test Dt:	0-00-00 00:00:00	**Origin Country:**	US
C1 Test Const Mat:		**Destination City:**	ALLENTOWN
C1 Pkg Dsign Pres.:	0	**Destination State:**	PENNSYLVANIA
C1 Dsign Press UOM:		**Destination Postal:**	18103
C1 Pkg Shell Thick:	0	**Destination Non US:**	
C1 Shell Thick UOM:		**Destination Country:**	US
C1 Head Thickness:	0	**Cont2 Package Type:**	
C1 Head Thick UOM:		**Cont2 Const Mat:**	
C1 Pkg Srvc Pres.:	0	**Cont2 Pkg Capacity:**	4.375
C1 Srvc Press UOM:		**Cont2 Capacity UOM:**	LGA
C1 Valve/Device Fail?:	No	**Cont2 Pkg Amount:**	0
C1 Device Type:		**Cont2 Pkg Amt UOM:**	
C1 Device Mnfctr:		**Cont2 Pkg No:**	2
C1 Device Model:		**Cont2 Pkg No Failed:**	1
NRC No:			

RAM Pkg Category:		**Haz NonHosp Public:**	0
RAM Pkg Cert.:	FALSE	**Haz NonHosp Old:**	
RAM Pkg Cert. NBR:		**Tot Haz Non Hosp Inj:**	
RAM Nuclide S:		**Total Hazmat Injuries:**	1
RAM Transport Index:		**Evacuation Indicator:**	No
RAM UOM:		**Public Evacuated:**	0
RAM Activity Rpted:	0	**Employees Evac:**	0
RAM UOM Rpted:		**Total Evacuated:**	0
RAM Activity:	0	**Total Evacuation Hrs:**	0
RAM Activity UOM:		**Major Artery Closed:**	No
RAM Mat Safety:		**Mjr Artery Hrs Closed:**	0
Spillage Result:	Yes	**Material Involved:**	No
Fire Result:	No	**Estimated Speed:**	0
Explosion Result:	No	**Weather Conditions:**	
Water Sewer Result:	No	**Vehicle Overturn:**	No
Gas Dispersion:	No	**Vehicle Left Roadway:**	No
Environment Damage:	No	**Passenger Aircraft:**	No
No Release Result:	No	**Cargo Baggage:**	
Fire EMS Report:	No	**Ship Non Transport:**	No
Fire EMS EMS Report:		**Ship Air First Flight:**	No
Police Report:	No	**Ship Air Subflight:**	No
Police Report No:		**Ship Init Transport:**	No
In House Cleanup:	No	**Ship Phase Transfer:**	No
Other Cleanup:	No	**Contact Name:**	DAVID E GRAY
Damage > 500:	Yes	**Contact Title:**	FREIGHT OPERATIONS MGR
Material Loss:	50	**Contact Business:**	
Carrier Damage:	0	**Contact Street:**	
Property Damage:	0	**Contact City:**	
Response Cost:	0	**Contact State:**	

Remediation Cost:	2603	**Contact Postal:**	
Damage Old Form:	0	**Contact Non US St:**	
Total Damages Amt:	2653	**Contact Country:**	US
Hazmat Fatality:	No	**Inc. Report Prepared:**	
Haz Fatal Employees:	0	**HMIS Serious Incidnt:**	No
Haz Fatal Respndrs:	0	**HMIS Serious Fatality:**	No
Haz Fatal Gen Public:	0	**HMIS Serious Injury:**	No
Tot Hazmat Fatalities:	0	**HMIS Flight Plan:**	No
Non Hazmat Fatality:	No	**HMIS Serious Evacs:**	No
Non Hazmat Fatals:	0	**HMIS Major Artery:**	No
Hazmat Injury:	Yes	**HMIS Bulk Release:**	No
Haz Hospital Empl:	0	**HMIS Marine Pollutnt:**	No
Haz Hospital Resp:	0	**HMIS Radioactive:**	No
Haz Hosp Gen Public:	0	**HMIS Gen Pkg Type:**	BOX
Haz Hosp Old Form:	0	**HMIS Container Code:**	BOX
Total Haz Hosp Inj:	0	**HMIS Container Desc:**	Box, wood or fiberboard not specified
Haz Non Hosp Empl:	1	**HMIS Bulk Incident:**	No
Haz Non Hosp Resp:	0	**Undeclared Shipment:**	No

Description of Events: MR. GRECO WAS ON THE RESHIP DOCK EAST END. SPEARED A CANISTER WITH FORKLIFT. CRATE THAT CANISTER WAS IN MARKED INHALATION. CONSOLIDATED WASTE INDUSTRIES WAS CALLED TO CLEAN UP. THE SPILL FIRE DEPARTMENT AND COUNTY HEALTH DEPARTMENT WERE DISPATCHED TO THE SITE. MR. GRECO WAS TAKEN TO THE HOSPITAL. SPILL HAULED AWAY.

Recommend Actions Taken:

HMIR Incident Reports

Report No:	I-1995050074	**Fed DOT Agency Nm:**	
Report Type:	A hazardous material incident	**Fed DOT Report No:**	
Date of Incident:	1995-02-24	**Report Submit Src:**	Paper
Time of Incident:	2300	**Inc Multiple Rows:**	No
Haz Class Code:		**Inc Non US State:**	
Hazardous Class:	2.0	**Mode Transport:**	Highway
Commodity Short Nm:	COMBUSTIBLE LIQUID, N.O.	**Transport Phase:**	Unloading
Commodity Long Nm:	COMBUSTIBLE LIQUID, N.O.S.	**Incident Occrrnce:**	
Trade Name:	MINERAL SPIRITS	**Mat Ship Approval?:**	No
ID No:	NA1993	**Mat Ship Approv No:**	
Haz Waste Ind:	No	**Undecl Hazmat Ship?:**	No
Haz Waste EPA No:		**Packaging Type:**	Other -
HMIS Tox Inhalation?:	No	**Packing Group:**	
TIH Hazard Zone:		**Carrier Reporter:**	CONSOLIDATED FRGHTWYS CORP DEL
Qty Released:	1	**CR Street Name:**	175 LINFIELD DRIVE
Unit of Measure:	Liquid - Gallon	**CR City:**	MENLO PARK
What Failed:	106	**CR State:**	CA
What Failed Desc:	Bottom Outlet Valve	**CR Postal Code:**	94025
How Failed Code:		**CR Non US State:**	
How Failed Desc:		**CR Fed DOT ID:**	0
Failure Cause Code:	526	**CR Hazmat Reg ID:**	
Failure Cause Desc:	Loose Closure, Component, or Device	**CR Country:**	US
Ident. Markings:		**Shipper Name:**	UTILITY TRAILER MFG
Cont1 Pkging Type:		**Shipper Street Name:**	17300 E CHESTNUT ST
Cont1 Const Mat:		**Shipper City:**	CITY OF INDUSTRY
Cont1 Head Type:		**Shipper State:**	CA
Cont1 Pkg Capacity:	110	**Shipper Postal:**	91749
C1 Capacity UOM:	LGA	**Shipper Non US St:**	
Cont1 Pkg Amt:	0	**Shipper Country:**	US
C1 Pkg Amt UOM:		**Shipper Waybill:**	130-907092
Cont1 Pkg No:	1	**Ship Hazmat Reg ID:**	
C1 Pkg NO Failed:	1	**Origin City:**	
Cont1 Pkg Mnfctr:	NOT REPORTED BY CARRIER	**Origin State:**	
Cont1 Pkg Mnfct Dt:	0-00-00 00:00:00	**Origin Postal:**	
Cont1 Pkg Serial NO:		**Origin Non US St:**	
C1 Pkg Last Test Dt:	0-00-00 00:00:00	**Origin Country:**	US
C1 Test Const Mat:		**Destination City:**	OSHKOSH
C1 Pkg Dsign Pres.:	0	**Destination State:**	WISCONSIN
C1 Dsign Press UOM:		**Destination Postal:**	54904
C1 Pkg Shell Thick:	0	**Destination Non US:**	
C1 Shell Thick UOM:		**Destination Country:**	US
C1 Head Thickness:	0	**Cont2 Package Type:**	

C1 Head Thick UOM:		**Cont2 Const Mat:**	
C1 Pkg Srvc Pres.:	0	**Cont2 Pkg Capacity:**	0
C1 Srvc Press UOM:		**Cont2 Capacity UOM:**	
C1 Valve/Device Fail?:	No	**Cont2 Pkg Amount:**	0
C1 Device Type:		**Cont2 Pkg Amt UOM:**	
C1 Device Mnfctr:		**Cont2 Pkg No:**	0
C1 Device Model:		**Cont2 Pkg No Failed:**	0
NRC No:			
RAM Pkg Category:		**Haz NonHosp Public:**	0
RAM Pkg Cert.:	FALSE	**Haz NonHosp Old:**	
RAM Pkg Cert. NBR:		**Tot Haz Non Hosp Inj:**	
RAM Nuclide S:		**Total Hazmat Injuries:**	0
RAM Transport Index:		**Evacuation Indicator:**	No
RAM UOM:		**Public Evacuated:**	0
RAM Activity Rpted:	0	**Employees Evac:**	0
RAM UOM Rpted:		**Total Evacuated:**	0
RAM Activity:	0	**Total Evacuation Hrs:**	0
RAM Activity UOM:		**Major Artery Closed:**	No
RAM Mat Safety:		**Mjr Artery Hrs Closed:**	0
Spillage Result:	Yes	**Material Involved:**	No
Fire Result:	No	**Estimated Speed:**	0
Explosion Result:	No	**Weather Conditions:**	
Water Sewer Result:	No	**Vehicle Overturn:**	No
Gas Dispersion:	No	**Vehicle Left Roadway:**	No
Environment Damage:	No	**Passenger Aircraft:**	No
No Release Result:	No	**Cargo Baggage:**	
Fire EMS Report:	No	**Ship Non Transport:**	No
Fire EMS EMS Report:		**Ship Air First Flight:**	No
Police Report:	No	**Ship Air Subflight:**	No
Police Report No:		**Ship Init Transport:**	No
In House Cleanup:	No	**Ship Phase Transfer:**	No
Other Cleanup:	No	**Contact Name:**	TIM SAVAGE
Damage > 500:	No	**Contact Title:**	FREIGHT OPERATIONS MGR
Material Loss:	25	**Contact Business:**	
Carrier Damage:	0	**Contact Street:**	
Property Damage:	0	**Contact City:**	
Response Cost:	0	**Contact State:**	
Remediation Cost:	0	**Contact Postal:**	
Damage Old Form:	0	**Contact Non US St:**	
Total Damages Amt:	25	**Contact Country:**	US
Hazmat Fatality:	No	**Inc. Report Prepared:**	
Haz Fatal Employees:	0	**HMIS Serious Incidnt:**	No
Haz Fatal Respndrs:	0	**HMIS Serious Fatality:**	No
Haz Fatal Gen Public:	0	**HMIS Serious Injury:**	No
Tot Hazmat Fatalities:	0	**HMIS Flight Plan:**	No
Non Hazmat Fatality:	No	**HMIS Serious Evacs:**	No
Non Hazmat Fatals:	0	**HMIS Major Artery:**	No
Hazmat Injury:	No	**HMIS Bulk Release:**	No
Haz Hospital Empl:	0	**HMIS Marine Pollutnt:**	No
Haz Hospital Resp:	0	**HMIS Radioactive:**	No
Haz Hosp Gen Public:	0	**HMIS Gen Pkg Type:**	CONTAINER
Haz Hosp Old Form:	0	**HMIS Container Code:**	CONT
Total Haz Hosp Inj:	0	**HMIS Container Desc:**	Container, no description given (do not use if at all possible)
Haz Non Hosp Empl:	0	**HMIS Bulk Incident:**	No
Haz Non Hosp Resp:	0	**Undeclared Shipment:**	No

Description of Events: MR. VENEGAS WAS OFF LOADING TRAILER 17-8395 IN BAY 193. AS HE PULLED 1 SKID OF A 2 SKID ORDER, HE NOTICED IT LEAKING. IT WAS A 110 GALLON BULK CONTAINER CONTAINING RESIDUE (MINERAL SPIRITS). IT LOOKED AS IF THE FITTING ON THE BOTTOM OF THE CONTAINER HAD COME LOOSE IN ROUTE TO MLC. WE TIGHTENED UP THE FITTING, AND CLEANED UP THE SPILL. PLACED CLEANED-UP MATERIALS IN H/M TRAILER AND MOVED FREIGHT TO DESTINATION.

Recommend Actions Taken:

HMIR Incident Reports

Report No:	I-1995050077	**Fed DOT Agency Nm:**	
Report Type:	A hazardous material incident	**Fed DOT Report No:**	

Map Key	Number of Records	Direction	Distance (mi/ft)	Elev/Diff (ft)	Site	DB

Date of Incident:	1995-04-14	**Report Submit Src:**	Paper
Time of Incident:	1030	**Inc Multiple Rows:**	No
Haz Class Code:		**Inc Non US State:**	
Hazardous Class:	6.1	**Mode Transport:**	Highway
Commodity Short Nm:	CYANIDE SOLUTIONS, N.O.S.	**Transport Phase:**	Unloading
Commodity Long Nm:	CYANIDE SOLUTIONS, N.O.S.	**Incident Occrrnce:**	
Trade Name:	POTASSIUM CYANIDE	**Mat Ship Approval?:**	No
ID No:	UN1935	**Mat Ship Approv No:**	
Haz Waste Ind:	No	**Undecl Hazmat Ship?:**	No
Haz Waste EPA No:		**Packaging Type:**	Non-Bulk
HMIS Tox Inhalation?:	No	**Packing Group:**	
TIH Hazard Zone:		**Carrier Reporter:**	CONSOLIDATED FRGHTWYS CORP DEL
Qty Released:	0.078125	**CR Street Name:**	175 LINFIELD DRIVE
Unit of Measure:	Liquid - Gallon	**CR City:**	MENLO PARK
What Failed:	103	**CR State:**	CA
What Failed Desc:	Basic Material	**CR Postal Code:**	94025
How Failed Code:	305	**CR Non US State:**	
How Failed Desc:	Crushed	**CR Fed DOT ID:**	0
Failure Cause Code:	517	**CR Hazmat Reg ID:**	
Failure Cause Desc:	Improper Preparation for Transportation	**CR Country:**	US
Ident. Markings:		**Shipper Name:**	ENTHONE OMI INC
Cont1 Pkging Type:		**Shipper Street Name:**	13530 ROSECRANS AVE
Cont1 Const Mat:		**Shipper City:**	SANTA FE SPRINGS
Cont1 Head Type:		**Shipper State:**	CA
Cont1 Pkg Capacity:	5	**Shipper Postal:**	90670
C1 Capacity UOM:	LGA	**Shipper Non US St:**	
Cont1 Pkg Amt:	0	**Shipper Country:**	US
C1 Pkg Amt UOM:		**Shipper Waybill:**	202-015063
Cont1 Pkg No:	27	**Ship Hazmat Reg ID:**	
C1 Pkg NO Failed:	2	**Origin City:**	
Cont1 Pkg Mnfctr:	NOT REPORTED BY CARRIER	**Origin State:**	
Cont1 Pkg Mnfct Dt:	0-00-00 00:00:00	**Origin Postal:**	
Cont1 Pkg Serial NO:		**Origin Non US St:**	
C1 Pkg Last Test Dt:	0-00-00 00:00:00	**Origin Country:**	US
C1 Test Const Mat:		**Destination City:**	WARREN
C1 Pkg Dsign Pres.:	0	**Destination State:**	MICHIGAN
C1 Dsign Press UOM:		**Destination Postal:**	48089
C1 Pkg Shell Thick:	0	**Destination Non US:**	
C1 Shell Thick UOM:		**Destination Country:**	US
C1 Head Thickness:	0	**Cont2 Package Type:**	
C1 Head Thick UOM:		**Cont2 Const Mat:**	
C1 Pkg Srvc Pres.:	0	**Cont2 Pkg Capacity:**	0
C1 Srvc Press UOM:		**Cont2 Capacity UOM:**	
C1 Valve/Device Fail?:	No	**Cont2 Pkg Amount:**	0
C1 Device Type:		**Cont2 Pkg Amt UOM:**	
C1 Device Mnfctr:		**Cont2 Pkg No:**	0
C1 Device Model:		**Cont2 Pkg No Failed:**	0
NRC No:			

RAM Pkg Category:		**Haz NonHosp Public:**	0
RAM Pkg Cert.:	FALSE	**Haz NonHosp Old:**	
RAM Pkg Cert. NBR:		**Tot Haz Non Hosp Inj:**	
RAM Nuclide S:		**Total Hazmat Injuries:**	0
RAM Transport Index:		**Evacuation Indicator:**	No
RAM UOM:		**Public Evacuated:**	0
RAM Activity Rpted:	0	**Employees Evac:**	0
RAM UOM Rpted:		**Total Evacuated:**	0
RAM Activity:	0	**Total Evacuation Hrs:**	0
RAM Activity UOM:		**Major Artery Closed:**	No
RAM Mat Safety:		**Mjr Artery Hrs Closed:**	0
Spillage Result:	Yes	**Material Involved:**	No
Fire Result:	No	**Estimated Speed:**	0
Explosion Result:	No	**Weather Conditions:**	
Water Sewer Result:	No	**Vehicle Overturn:**	No
Gas Dispersion:	No	**Vehicle Left Roadway:**	No
Environment Damage:	No	**Passenger Aircraft:**	No
No Release Result:	No	**Cargo Baggage:**	
Fire EMS Report:	No	**Ship Non Transport:**	No
Fire EMS EMS Report:		**Ship Air First Flight:**	No

Police Report:	No	**Ship Air Subflight:**	No
Police Report No:		**Ship Init Transport:**	No
In House Cleanup:	No	**Ship Phase Transfer:**	No
Other Cleanup:	No	**Contact Name:**	DAVID S FLOEN
Damage > 500:	Yes	**Contact Title:**	FREIGHT OPERATIONS MGR
Material Loss:	500	**Contact Business:**	
Carrier Damage:	0	**Contact Street:**	
Property Damage:	0	**Contact City:**	
Response Cost:	0	**Contact State:**	
Remediation Cost:	2500	**Contact Postal:**	
Damage Old Form:	0	**Contact Non US St:**	
Total Damages Amt:	3000	**Contact Country:**	US
Hazmat Fatality:	No	**Inc. Report Prepared:**	
Haz Fatal Employees:	0	**HMIS Serious Incidnt:**	No
Haz Fatal Respndrs:	0	**HMIS Serious Fatality:**	No
Haz Fatal Gen Public:	0	**HMIS Serious Injury:**	No
Tot Hazmat Fatalities:	0	**HMIS Flight Plan:**	No
Non Hazmat Fatality:	No	**HMIS Serious Evacs:**	No
Non Hazmat Fatals:	0	**HMIS Major Artery:**	No
Hazmat Injury:	No	**HMIS Bulk Release:**	No
Haz Hospital Empl:	0	**HMIS Marine Pollutnt:**	No
Haz Hospital Resp:	0	**HMIS Radioactive:**	No
Haz Hosp Gen Public:	0	**HMIS Gen Pkg Type:**	INSIDE CONTAIN
Haz Hosp Old Form:	0	**HMIS Container Code:**	CONT PLS
Total Haz Hosp Inj:	0	**HMIS Container Desc:**	Plastic container, no capacity or description given
Haz Non Hosp Empl:	0	**HMIS Bulk Incident:**	No
Haz Non Hosp Resp:	0	**Undeclared Shipment:**	No

Description of Events: UPON UNLOADING TRAILER 19-5685 (SFS). 1000 LBS. OF FREIGHT HAD FALLEN ON TOP OF PLASTIC 5-GALLON PAILS OF POISON. THIS CAUSED THE PACKAGING TO FAIL. EVACUATED IMMEDIATE AREA AND CALLED CONSOLIDATED WASTE INDUSTRIES. THEY ARRIVED AND CLEANED UP AND RECOOPERED THE SHIPMENT. 25 PAILS SENT ON TO DESTINATION. 2 PAILS DISPOSED OF.

Recommend Actions Taken:

HMIR Incident Reports

Report No:	I-1992050469	**Fed DOT Agency Nm:**	
Report Type:	A hazardous material incident	**Fed DOT Report No:**	
Date of Incident:	1992-04-27	**Report Submit Src:**	Paper
Time of Incident:	1500	**Inc Multiple Rows:**	No
Haz Class Code:		**Inc Non US State:**	
Hazardous Class:	6.1	**Mode Transport:**	Highway
Commodity Short Nm:	LEAD COMPOUNDS, SOLUBLE,	**Transport Phase:**	Unloading
Commodity Long Nm:	LEAD COMPOUNDS, SOLUBLE, N.O.S.	**Incident Occrrnce:**	
Trade Name:	SILICATE WHITE LEAD	**Mat Ship Approval?:**	No
ID No:	UN2291	**Mat Ship Approv No:**	
Haz Waste Ind:	No	**Undecl Hazmat Ship?:**	No
Haz Waste EPA No:		**Packaging Type:**	Non-Bulk
HMIS Tox Inhalation?:	No	**Packing Group:**	
TIH Hazard Zone:		**Carrier Reporter:**	CONSOLIDATED FRGHTWAYS OF DE
Qty Released:	1	**CR Street Name:**	175 LINFIELD DRIVE
Unit of Measure:	Solid - Pound	**CR City:**	MENLO PARK
What Failed:	103	**CR State:**	CA
What Failed Desc:	Basic Material	**CR Postal Code:**	940253799
How Failed Code:	310	**CR Non US State:**	
How Failed Desc:	Ripped or Torn	**CR Fed DOT ID:**	0
Failure Cause Code:	517	**CR Hazmat Reg ID:**	
Failure Cause Desc:	Improper Preparation for Transportation	**CR Country:**	US
Ident. Markings:		**Shipper Name:**	EAGLE PICHER INDUSTRIES
Cont1 Pkging Type:		**Shipper Street Name:**	PO BOX 550
Cont1 Const Mat:		**Shipper City:**	JOPLIN
Cont1 Head Type:		**Shipper State:**	MO
Cont1 Pkg Capacity:	50	**Shipper Postal:**	64802
C1 Capacity UOM:	SLB	**Shipper Non US St:**	
Cont1 Pkg Amt:	0	**Shipper Country:**	US
C1 Pkg Amt UOM:		**Shipper Waybill:**	457-540506
Cont1 Pkg No:	200	**Ship Hazmat Reg ID:**	
C1 Pkg NO Failed:	1	**Origin City:**	

Cont1 Pkg Mnfctr:	NOT REPORTED BY CARRIER	**Origin State:**	
Cont1 Pkg Mnfct Dt:	0-00-00 00:00:00	**Origin Postal:**	
Cont1 Pkg Serial NO:		**Origin Non US St:**	
C1 Pkg Last Test Dt:	0-00-00 00:00:00	**Origin Country:**	US
C1 Test Const Mat:		**Destination City:**	COMPTON
C1 Pkg Dsign Pres.:	0	**Destination State:**	CALIFORNIA
C1 Dsign Press UOM:		**Destination Postal:**	90221
C1 Pkg Shell Thick:	0	**Destination Non US:**	
C1 Shell Thick UOM:		**Destination Country:**	US
C1 Head Thickness:	0	**Cont2 Package Type:**	
C1 Head Thick UOM:		**Cont2 Const Mat:**	
C1 Pkg Srvc Pres.:	0	**Cont2 Pkg Capacity:**	0
C1 Srvc Press UOM:		**Cont2 Capacity UOM:**	
C1 Valve/Device Fail?:	No	**Cont2 Pkg Amount:**	0
C1 Device Type:		**Cont2 Pkg Amt UOM:**	
C1 Device Mnfctr:		**Cont2 Pkg No:**	0
C1 Device Model:		**Cont2 Pkg No Failed:**	0
NRC No:			

RAM Pkg Category:		**Haz NonHosp Public:**	0
RAM Pkg Cert.:	FALSE	**Haz NonHosp Old:**	
RAM Pkg Cert. NBR:		**Tot Haz Non Hosp Inj:**	
RAM Nuclide S:		**Total Hazmat Injuries:**	0
RAM Transport Index:		**Evacuation Indicator:**	No
RAM UOM:		**Public Evacuated:**	0
RAM Activity Rpted:	0	**Employees Evac:**	0
RAM UOM Rpted:		**Total Evacuated:**	0
RAM Activity:	0	**Total Evacuation Hrs:**	0
RAM Activity UOM:		**Major Artery Closed:**	No
RAM Mat Safety:		**Mjr Artery Hrs Closed:**	0
Spillage Result:	Yes	**Material Involved:**	No
Fire Result:	No	**Estimated Speed:**	0
Explosion Result:	No	**Weather Conditions:**	
Water Sewer Result:	No	**Vehicle Overturn:**	No
Gas Dispersion:	No	**Vehicle Left Roadway:**	No
Environment Damage:	No	**Passenger Aircraft:**	No
No Release Result:	No	**Cargo Baggage:**	
Fire EMS Report:	No	**Ship Non Transport:**	No
Fire EMS EMS Report:		**Ship Air First Flight:**	No
Police Report:	No	**Ship Air Subflight:**	No
Police Report No:		**Ship Init Transport:**	No
In House Cleanup:	No	**Ship Phase Transfer:**	No
Other Cleanup:	No	**Contact Name:**	MICHAEL SCHUMM
Damage > 500:	No	**Contact Title:**	FREIGHT OPERATIONS MANAGR
Material Loss:	0	**Contact Business:**	
Carrier Damage:	0	**Contact Street:**	
Property Damage:	0	**Contact City:**	
Response Cost:	0	**Contact State:**	
Remediation Cost:	0	**Contact Postal:**	
Damage Old Form:	0	**Contact Non US St:**	
Total Damages Amt:	0	**Contact Country:**	US
Hazmat Fatality:	No	**Inc. Report Prepared:**	
Haz Fatal Employees:	0	**HMIS Serious Incidnt:**	No
Haz Fatal Respndrs:	0	**HMIS Serious Fatality:**	No
Haz Fatal Gen Public:	0	**HMIS Serious Injury:**	No
Tot Hazmat Fatalities:	0	**HMIS Flight Plan:**	No
Non Hazmat Fatality:	No	**HMIS Serious Evacs:**	No
Non Hazmat Fatals:	0	**HMIS Major Artery:**	No
Hazmat Injury:	No	**HMIS Bulk Release:**	No
Haz Hospital Empl:	0	**HMIS Marine Pollutnt:**	No
Haz Hospital Resp:	0	**HMIS Radioactive:**	No
Haz Hosp Gen Public:	0	**HMIS Gen Pkg Type:**	BAG PAPER
Haz Hosp Old Form:	0	**HMIS Container Code:**	BAG PPR
Total Haz Hosp Inj:	0	**HMIS Container Desc:**	Paper bag (cont1 for solid materials)
Haz Non Hosp Empl:	0	**HMIS Bulk Incident:**	No
Haz Non Hosp Resp:	0	**Undeclared Shipment:**	No

Description of Events: UPON OPENING THE TRAILER, A WHITE SUBSTANCE WAS NOTED ON THE REAR OF THE TRAILER. THE BILL REFLECTED HAZARDOUS MATERIAL. THE TRAILER WAS CLOSED AND RELEASED TO UNOCCUPIED EAST END OF DOCK, DOOR 431. CONTACTED CHEMTREC, REQUESTED MSDS. WHILE WAITING FOR

MSDS, ATM MADE CONTACT WITH CONTAINERIZED CHEMICAL PRODUCT WAS CLEANED UP AND RECOOPED DAMAGED FREIGHT AND FORWARDED TO DESTINATION TERMINAL.

Recommend Actions Taken:

HMIR Incident Reports

Report No:	I-1992090969	***Fed DOT Agency Nm:***	
Report Type:	A hazardous material incident	***Fed DOT Report No:***	
Date of Incident:	1992-09-12	***Report Submit Src:***	Paper
Time of Incident:	1400	***Inc Multiple Rows:***	No
Haz Class Code:		***Inc Non US State:***	
Hazardous Class:	6.1	***Mode Transport:***	Highway
Commodity Short Nm:	CARBON TETRACHLORIDE	***Transport Phase:***	In Transit
Commodity Long Nm:	CARBON TETRACHLORIDE	***Incident Occrrnce:***	
Trade Name:	CARBON CHLORIDE	***Mat Ship Approval?:***	No
ID No:	UN1846	***Mat Ship Approv No:***	
Haz Waste Ind:	No	***Undecl Hazmat Ship?:***	No
Haz Waste EPA No:		***Packaging Type:***	Non-Bulk
HMIS Tox Inhalation?:	No	***Packing Group:***	
TIH Hazard Zone:		***Carrier Reporter:***	CONSOLIDATED FRGHTWAYS OF DE
Qty Released:	1	***CR Street Name:***	175 LINFIELD DRIVE
Unit of Measure:	Liquid - Gallon	***CR City:***	MENLO PARK
What Failed:		***CR State:***	CA
What Failed Desc:		***CR Postal Code:***	
How Failed Code:		***CR Non US State:***	
How Failed Desc:		***CR Fed DOT ID:***	0
Failure Cause Code:	517	***CR Hazmat Reg ID:***	
Failure Cause Desc:	Improper Preparation for Transportation	***CR Country:***	US
Ident. Markings:		***Shipper Name:***	SPECTRUM CHEMICAL MFG
Cont1 Pkging Type:		***Shipper Street Name:***	14422 S SAN PEDRO STREET
Cont1 Const Mat:		***Shipper City:***	GARDENA
Cont1 Head Type:		***Shipper State:***	CA
Cont1 Pkg Capacity:	4	***Shipper Postal:***	90248
C1 Capacity UOM:	LGA	***Shipper Non US St:***	
Cont1 Pkg Amt:	0	***Shipper Country:***	US
C1 Pkg Amt UOM:		***Shipper Waybill:***	110-633401
Cont1 Pkg No:	1	***Ship Hazmat Reg ID:***	
C1 Pkg NO Failed:	1	***Origin City:***	
Cont1 Pkg Mnfctr:	NOT REPORTED BY CARRIER	***Origin State:***	
Cont1 Pkg Mnfct Dt:	0-00-00 00:00:00	***Origin Postal:***	
Cont1 Pkg Serial NO:		***Origin Non US St:***	
C1 Pkg Last Test Dt:	0-00-00 00:00:00	***Origin Country:***	US
C1 Test Const Mat:		***Destination City:***	KILLONA
C1 Pkg Dsign Pres.:	0	***Destination State:***	LOUISIANA
C1 Dsign Press UOM:		***Destination Postal:***	70057
C1 Pkg Shell Thick:	0	***Destination Non US:***	
C1 Shell Thick UOM:		***Destination Country:***	US
C1 Head Thickness:	0	***Cont2 Package Type:***	
C1 Head Thick UOM:		***Cont2 Const Mat:***	
C1 Pkg Srvc Pres.:	0	***Cont2 Pkg Capacity:***	1
C1 Srvc Press UOM:		***Cont2 Capacity UOM:***	LGA
C1 Valve/Device Fail?:	No	***Cont2 Pkg Amount:***	0
C1 Device Type:		***Cont2 Pkg Amt UOM:***	
C1 Device Mnfctr:		***Cont2 Pkg No:***	4
C1 Device Model:		***Cont2 Pkg No Failed:***	1
NRC No:			

RAM Pkg Category:		***Haz NonHosp Public:***	0
RAM Pkg Cert.:	FALSE	***Haz NonHosp Old:***	
RAM Pkg Cert. NBR:		***Tot Haz Non Hosp Inj:***	
RAM Nuclide S:		***Total Hazmat Injuries:***	0
RAM Transport Index:		***Evacuation Indicator:***	No
RAM UOM:		***Public Evacuated:***	0
RAM Activity Rpted:	0	***Employees Evac:***	0
RAM UOM Rpted:		***Total Evacuated:***	0
RAM Activity:	0	***Total Evacuation Hrs:***	0
RAM Activity UOM:		***Major Artery Closed:***	No
RAM Mat Safety:		***Mjr Artery Hrs Closed:***	0

Spillage Result:	Yes	**Material Involved:**	No
Fire Result:	No	**Estimated Speed:**	0
Explosion Result:	No	**Weather Conditions:**	
Water Sewer Result:	No	**Vehicle Overturn:**	No
Gas Dispersion:	No	**Vehicle Left Roadway:**	No
Environment Damage:	No	**Passenger Aircraft:**	No
No Release Result:	No	**Cargo Baggage:**	
Fire EMS Report:	No	**Ship Non Transport:**	No
Fire EMS EMS Report:		**Ship Air First Flight:**	No
Police Report:	No	**Ship Air Subflight:**	No
Police Report No:		**Ship Init Transport:**	No
In House Cleanup:	No	**Ship Phase Transfer:**	No
Other Cleanup:	No	**Contact Name:**	CHARLES CLADWELL
Damage > 500:	No	**Contact Title:**	FREIGHT OPERATIONS MANAGR
Material Loss:	25	**Contact Business:**	
Carrier Damage:	0	**Contact Street:**	
Property Damage:	0	**Contact City:**	
Response Cost:	0	**Contact State:**	
Remediation Cost:	0	**Contact Postal:**	
Damage Old Form:	0	**Contact Non US St:**	
Total Damages Amt:	25	**Contact Country:**	US
Hazmat Fatality:	No	**Inc. Report Prepared:**	
Haz Fatal Employees:	0	**HMIS Serious Incidnt:**	No
Haz Fatal Respndrs:	0	**HMIS Serious Fatality:**	No
Haz Fatal Gen Public:	0	**HMIS Serious Injury:**	No
Tot Hazmat Fatalities:	0	**HMIS Flight Plan:**	No
Non Hazmat Fatality:	No	**HMIS Serious Evacs:**	No
Non Hazmat Fatals:	0	**HMIS Major Artery:**	No
Hazmat Injury:	No	**HMIS Bulk Release:**	No
Haz Hospital Empl:	0	**HMIS Marine Pollutnt:**	No
Haz Hospital Resp:	0	**HMIS Radioactive:**	No
Haz Hosp Gen Public:	0	**HMIS Gen Pkg Type:**	BOX FIBER
Haz Hosp Old Form:	0	**HMIS Container Code:**	BOX FBR
Total Haz Hosp Inj:	0	**HMIS Container Desc:**	Fiberboard box or carton
Haz Non Hosp Empl:	0	**HMIS Bulk Incident:**	No
Haz Non Hosp Resp:	0	**Undeclared Shipment:**	No

Description of Events: JOHN STILLMAN STRIPPING TRAILER 15-8232. ABOUT HALF WAY IN, HE DISCOVERED 1 CTN WET. HE OPENED THE CARTON AND DISCOVERED 1 BROKEN BOTTLE (1 GALLON). NO LIQUID WAS IN THE TRAILER. JUST A WET CARTON, AND BROKEN GLASS. THE TRAILER WAS ISOLATED AWAY FROM THE DOCK, AND WE CALLED CHEMTREC, THEY IN TURN CALLED THE SHIPPER. THE SHIPPER INFORMED ME TO RETURN THE CARTON WITH BROKEN GLASS, AND 3 GOOD BOTTLES BACK TO HIM. IF THIS SHIPMENT HAD BEEN PLACED IN METAL CONTAINERS THIS INCIDENT COULD OF BEEN AVOIDED.

Recommend Actions Taken:

HMIR Incident Reports

Report No:	I-1995050468	**Fed DOT Agency Nm:**	
Report Type:	A hazardous material incident	**Fed DOT Report No:**	
Date of Incident:	1995-04-24	**Report Submit Src:**	Paper
Time of Incident:	0630	**Inc Multiple Rows:**	No
Haz Class Code:		**Inc Non US State:**	
Hazardous Class:	3	**Mode Transport:**	Highway
Commodity Short Nm:	ADHESIVES, CONTAINING A	**Transport Phase:**	Loading
Commodity Long Nm:	ADHESIVES, CONTAINING A FLAMMABLE LIQUID	**Incident Occrrnce:**	
Trade Name:	ADHESIVES	**Mat Ship Approval?:**	No
ID No:	UN1133	**Mat Ship Approv No:**	
Haz Waste Ind:	No	**Undecl Hazmat Ship?:**	No
Haz Waste EPA No:		**Packaging Type:**	Non-Bulk
HMIS Tox Inhalation?:	No	**Packing Group:**	
TIH Hazard Zone:		**Carrier Reporter:**	CONSOLIDATED FRGHTWYS CORP DEL
Qty Released:	0.25	**CR Street Name:**	175 LINFIELD DRIVE
Unit of Measure:	Liquid - Gallon	**CR City:**	MENLO PARK
What Failed:	109;	**CR State:**	CA
What Failed Desc:	Closure (e.g., Cap, Top, or Plug);	**CR Postal Code:**	94025
How Failed Code:	;	**CR Non US State:**	
How Failed Desc:	;	**CR Fed DOT ID:**	0
Failure Cause Code:	526; 517	**CR Hazmat Reg ID:**	

Failure Cause Desc:	Loose Closure, Component, or Device; Improper Preparation for Transportation	**CR Country:**	US
Ident. Markings:		**Shipper Name:**	U S GOVT - GSA
Cont1 Pkging Type:		**Shipper Street Name:**	
Cont1 Const Mat:		**Shipper City:**	BURLINGTON
Cont1 Head Type:		**Shipper State:**	NJ
Cont1 Pkg Capacity:	0.125	**Shipper Postal:**	08016
C1 Capacity UOM:	LGA	**Shipper Non US St:**	
Cont1 Pkg Amt:	0	**Shipper Country:**	US
C1 Pkg Amt UOM:		**Shipper Waybill:**	541447745 04-19-
Cont1 Pkg No:	4	**Ship Hazmat Reg ID:**	
C1 Pkg NO Failed:	2	**Origin City:**	
Cont1 Pkg Mnfctr:	NOT REPORTED BY CARRIER	**Origin State:**	
Cont1 Pkg Mnfct Dt:	0-00-00 00:00:00	**Origin Postal:**	
Cont1 Pkg Serial NO:		**Origin Non US St:**	
C1 Pkg Last Test Dt:	0-00-00 00:00:00	**Origin Country:**	US
C1 Test Const Mat:		**Destination City:**	TWENTYNINE PALMS
C1 Pkg Dsign Pres.:	0	**Destination State:**	CALIFORNIA
C1 Dsign Press UOM:		**Destination Postal:**	92278
C1 Pkg Shell Thick:	0	**Destination Non US:**	
C1 Shell Thick UOM:		**Destination Country:**	US
C1 Head Thickness:	0	**Cont2 Package Type:**	
C1 Head Thick UOM:		**Cont2 Const Mat:**	
C1 Pkg Srvc Pres.:	0	**Cont2 Pkg Capacity:**	0
C1 Srvc Press UOM:		**Cont2 Capacity UOM:**	
C1 Valve/Device Fail?:	No	**Cont2 Pkg Amount:**	0
C1 Device Type:		**Cont2 Pkg Amt UOM:**	
C1 Device Mnfctr:		**Cont2 Pkg No:**	0
C1 Device Model:		**Cont2 Pkg No Failed:**	0
NRC No:			

RAM Pkg Category:		**Haz NonHosp Public:**	0
RAM Pkg Cert.:	FALSE	**Haz NonHosp Old:**	
RAM Pkg Cert. NBR:		**Tot Haz Non Hosp Inj:**	
RAM Nuclide S:		**Total Hazmat Injuries:**	0
RAM Transport Index:		**Evacuation Indicator:**	No
RAM UOM:		**Public Evacuated:**	0
RAM Activity Rpted:	0	**Employees Evac:**	0
RAM UOM Rpted:		**Total Evacuated:**	0
RAM Activity:	0	**Total Evacuation Hrs:**	0
RAM Activity UOM:		**Major Artery Closed:**	No
RAM Mat Safety:		**Mjr Artery Hrs Closed:**	0
Spillage Result:	Yes	**Material Involved:**	No
Fire Result:	No	**Estimated Speed:**	0
Explosion Result:	No	**Weather Conditions:**	
Water Sewer Result:	No	**Vehicle Overturn:**	No
Gas Dispersion:	No	**Vehicle Left Roadway:**	No
Environment Damage:	No	**Passenger Aircraft:**	No
No Release Result:	No	**Cargo Baggage:**	
Fire EMS Report:	No	**Ship Non Transport:**	No
Fire EMS EMS Report:		**Ship Air First Flight:**	No
Police Report:	No	**Ship Air Subflight:**	No
Police Report No:		**Ship Init Transport:**	No
In House Cleanup:	No	**Ship Phase Transfer:**	No
Other Cleanup:	No	**Contact Name:**	DAVE FLOEN
Damage > 500:	No	**Contact Title:**	FREIGHT OPERATIONS MGR
Material Loss:	40	**Contact Business:**	
Carrier Damage:	0	**Contact Street:**	
Property Damage:	0	**Contact City:**	
Response Cost:	0	**Contact State:**	
Remediation Cost:	0	**Contact Postal:**	
Damage Old Form:	0	**Contact Non US St:**	
Total Damages Amt:	40	**Contact Country:**	US
Hazmat Fatality:	No	**Inc. Report Prepared:**	
Haz Fatal Employees:	0	**HMIS Serious Incidnt:**	No
Haz Fatal Respndrs:	0	**HMIS Serious Fatality:**	No
Haz Fatal Gen Public:	0	**HMIS Serious Injury:**	No
Tot Hazmat Fatalities:	0	**HMIS Flight Plan:**	No
Non Hazmat Fatality:	No	**HMIS Serious Evacs:**	No

Non Hazmat Fatals:	0	**HMIS Major Artery:**	No
Hazmat Injury:	No	**HMIS Bulk Release:**	No
Haz Hospital Empl:	0	**HMIS Marine Pollutnt:**	No
Haz Hospital Resp:	0	**HMIS Radioactive:**	No
Haz Hosp Gen Public:	0	**HMIS Gen Pkg Type:**	CAN
Haz Hosp Old Form:	0	**HMIS Container Code:**	CAN ALUM
Total Haz Hosp Inj:	0	**HMIS Container Desc:**	Aluminum can
Haz Non Hosp Empl:	0	**HMIS Bulk Incident:**	No
Haz Non Hosp Resp:	0	**Undeclared Shipment:**	No

Description of Events: 1 CARTON OF ADHESIVES FOUND ON DOCK CART WITH LIQUID LEAKING THROUGH BOX. A DOCKMAN PLACED SHIPMENT IN AN OVERPACK DRUM AND PLACED IN THE HAZMAT TRAILER AT MIRA LOMA FOR DISPOSAL.

Recommend Actions Taken:

HMIR Incident Reports

Report No:	I-1990120268	**Fed DOT Agency Nm:**	
Report Type:	A hazardous material incident	**Fed DOT Report No:**	
Date of Incident:	1990-11-08	**Report Submit Src:**	Paper
Time of Incident:	1250	**Inc Multiple Rows:**	No
Haz Class Code:		**Inc Non US State:**	
Hazardous Class:	8	**Mode Transport:**	Highway
Commodity Short Nm:	CORROSIVE LIQUIDS, N.O.S.	**Transport Phase:**	Unloading
Commodity Long Nm:	CORROSIVE LIQUIDS, N.O.S.	**Incident Occrrnce:**	
Trade Name:	CORROSIVE/METAMAT	**Mat Ship Approval?:**	No
ID No:	UN1760	**Mat Ship Approv No:**	
Haz Waste Ind:	No	**Undecl Hazmat Ship?:**	No
Haz Waste EPA No:		**Packaging Type:**	Non-Bulk
HMIS Tox Inhalation?:	No	**Packing Group:**	
TIH Hazard Zone:		**Carrier Reporter:**	CONSOLIDATED FRGHTWAYS OF DE
Qty Released:	10	**CR Street Name:**	175 LINFIELD DRIVE
Unit of Measure:	Liquid - Gallon	**CR City:**	MENLO PARK
What Failed:	109;	**CR State:**	CA
What Failed Desc:	Closure (e.g., Cap, Top, or Plug);	**CR Postal Code:**	94025
How Failed Code:	309;	**CR Non US State:**	
How Failed Desc:	Punctured;	**CR Fed DOT ID:**	0
Failure Cause Code:	519; 516	**CR Hazmat Reg ID:**	
Failure Cause Desc:	Inadequate Blocking and Bracing; Impact with Sharp or Protruding Object (e.g., nails)	**CR Country:**	US
Ident. Markings:		**Shipper Name:**	A G F A CORP
Cont1 Pkging Type:		**Shipper Street Name:**	914 NORTH VICTORY
Cont1 Const Mat:		**Shipper City:**	BURBANK
Cont1 Head Type:		**Shipper State:**	CA
Cont1 Pkg Capacity:	5	**Shipper Postal:**	91502
C1 Capacity UOM:	LGA	**Shipper Non US St:**	
Cont1 Pkg Amt:	0	**Shipper Country:**	US
C1 Pkg Amt UOM:		**Shipper Waybill:**	497-256001
Cont1 Pkg No:	10	**Ship Hazmat Reg ID:**	
C1 Pkg NO Failed:	2	**Origin City:**	
Cont1 Pkg Mnfctr:	COMPUGRAPHIC CORPORATION	**Origin State:**	
Cont1 Pkg Mnfct Dt:	0-00-00 00:00:00	**Origin Postal:**	
Cont1 Pkg Serial NO:		**Origin Non US St:**	
C1 Pkg Last Test Dt:	0-00-00 00:00:00	**Origin Country:**	US
C1 Test Const Mat:		**Destination City:**	TETERBORO
C1 Pkg Dsign Pres.:	0	**Destination State:**	NEW JERSEY
C1 Dsign Press UOM:		**Destination Postal:**	07608
C1 Pkg Shell Thick:	0	**Destination Non US:**	
C1 Shell Thick UOM:		**Destination Country:**	US
C1 Head Thickness:	0	**Cont2 Package Type:**	
C1 Head Thick UOM:		**Cont2 Const Mat:**	
C1 Pkg Srvc Pres.:	0	**Cont2 Pkg Capacity:**	0
C1 Srvc Press UOM:		**Cont2 Capacity UOM:**	
C1 Valve/Device Fail?:	No	**Cont2 Pkg Amount:**	0
C1 Device Type:		**Cont2 Pkg Amt UOM:**	
C1 Device Mnfctr:		**Cont2 Pkg No:**	0
C1 Device Model:		**Cont2 Pkg No Failed:**	0
NRC No:			

RAM Pkg Category:		**Haz NonHosp Public:**	0
RAM Pkg Cert.:	FALSE	**Haz NonHosp Old:**	
RAM Pkg Cert. NBR:		**Tot Haz Non Hosp Inj:**	
RAM Nuclide S:		**Total Hazmat Injuries:**	0
RAM Transport Index:		**Evacuation Indicator:**	Yes
RAM UOM:		**Public Evacuated:**	0
RAM Activity Rpted:	0	**Employees Evac:**	0
RAM UOM Rpted:		**Total Evacuated:**	0
RAM Activity:	0	**Total Evacuation Hrs:**	0
RAM Activity UOM:		**Major Artery Closed:**	No
RAM Mat Safety:		**Mjr Artery Hrs Closed:**	0
Spillage Result:	Yes	**Material Involved:**	No
Fire Result:	No	**Estimated Speed:**	0
Explosion Result:	No	**Weather Conditions:**	
Water Sewer Result:	No	**Vehicle Overturn:**	No
Gas Dispersion:	No	**Vehicle Left Roadway:**	No
Environment Damage:	No	**Passenger Aircraft:**	No
No Release Result:	No	**Cargo Baggage:**	
Fire EMS Report:	No	**Ship Non Transport:**	No
Fire EMS EMS Report:		**Ship Air First Flight:**	No
Police Report:	No	**Ship Air Subflight:**	No
Police Report No:		**Ship Init Transport:**	No
In House Cleanup:	No	**Ship Phase Transfer:**	No
Other Cleanup:	No	**Contact Name:**	C A CALDWELL
Damage > 500:	Yes	**Contact Title:**	F. O. M.
Material Loss:	2500	**Contact Business:**	
Carrier Damage:	0	**Contact Street:**	
Property Damage:	0	**Contact City:**	
Response Cost:	0	**Contact State:**	
Remediation Cost:	0	**Contact Postal:**	
Damage Old Form:	0	**Contact Non US St:**	
Total Damages Amt:	2500	**Contact Country:**	US
Hazmat Fatality:	No	**Inc. Report Prepared:**	
Haz Fatal Employees:	0	**HMIS Serious Incidnt:**	No
Haz Fatal Respndrs:	0	**HMIS Serious Fatality:**	No
Haz Fatal Gen Public:	0	**HMIS Serious Injury:**	No
Tot Hazmat Fatalities:	0	**HMIS Flight Plan:**	No
Non Hazmat Fatality:	No	**HMIS Serious Evacs:**	Yes
Non Hazmat Fatals:	0	**HMIS Major Artery:**	No
Hazmat Injury:	No	**HMIS Bulk Release:**	No
Haz Hospital Empl:	0	**HMIS Marine Pollutnt:**	No
Haz Hospital Resp:	0	**HMIS Radioactive:**	No
Haz Hosp Gen Public:	0	**HMIS Gen Pkg Type:**	DRUM NON-METAL
Haz Hosp Old Form:	0	**HMIS Container Code:**	34
Total Haz Hosp Inj:	0	**HMIS Container Desc:**	Reusable molded polyethylene container without overpack RHNA*
Haz Non Hosp Empl:	0	**HMIS Bulk Incident:**	No
Haz Non Hosp Resp:	0	**Undeclared Shipment:**	No

Description of Events: TRAILER 11-3050 A 1 BILL TO FILL FROM SVC WAS CALLED TO DOOR 125 AT APPROX. 1230 PM ON 11/08/90. TO LOAD AT APPRX. 1245 TRL. CAME TO DOCK LOADER C. RIVAS OPENED DOOR NOTICING A LIQUID RUNNING OUT OF REAR OF TRAILER. AFTER FURTHER INVESTIGATION NOTICED SAME LIQUID RUNNING OUT OF NOSE. AS THE TRAILER WAS PLACARDED CORROSIVE, I EVACUATED AREA. I THEN GOT THE RESPONSE GUIDE BOOK TO SEE HOW TO HANDLE THE INCIDENT. (SEE GUIDE 60) I THEN CALLED CONTAINERIZED CHEM DISP. TO CLEAN UP TRAILER & YARD AREA AFFECTED. TRAILER CAME INTO MLC STACKED (SEE PICTURES) I BELIEVE FREIGHT DAMAGED IN TRANSIT. DESIGNATED FACILITY: U.S. POLLUTION CONTROL-GRASSY MOUNTAIN FACILITY 3 MI EAST, 7 MI NORTH OF KNOLLS EXIT 41-I80, TOOELE COUNTY, CLIVE, UT.

Recommend Actions Taken:

HMIR Incident Reports

Report No:	I-1991020601	**Fed DOT Agency Nm:**	
Report Type:	A hazardous material incident	**Fed DOT Report No:**	
Date of Incident:	1991-01-25	**Report Submit Src:**	Paper
Time of Incident:	0500	**Inc Multiple Rows:**	No
Haz Class Code:		**Inc Non US State:**	
Hazardous Class:	8	**Mode Transport:**	Highway
Commodity Short Nm:	CORROSIVE LIQUIDS, N.O.S.	**Transport Phase:**	Unloading

Map Key	Number of Records	Direction	Distance (mi/ft)	Elev/Diff (ft)	Site	DB

Commodity Long Nm:	CORROSIVE LIQUIDS, N.O.S.	**Incident Occrrnce:**	
Trade Name:		**Mat Ship Approval?:**	No
ID No:	UN1760	**Mat Ship Approv No:**	
Haz Waste Ind:	No	**Undecl Hazmat Ship?:**	No
Haz Waste EPA No:		**Packaging Type:**	Non-Bulk
HMIS Tox Inhalation?:	No	**Packing Group:**	
TIH Hazard Zone:		**Carrier Reporter:**	CONSOLIDATED FRGHTWAYS OF DE
Qty Released:	0.3125	**CR Street Name:**	3240 HILLVIEW AVE
Unit of Measure:	Liquid - Gallon	**CR City:**	PALO ALTO
What Failed:		**CR State:**	CA
What Failed Desc:		**CR Postal Code:**	943041297
How Failed Code:	309	**CR Non US State:**	
How Failed Desc:	Punctured	**CR Fed DOT ID:**	708713
Failure Cause Code:		**CR Hazmat Reg ID:**	
Failure Cause Desc:		**CR Country:**	US
Ident. Markings:		**Shipper Name:**	INDUSTRIAL CHEMICAL PRODUCTS
Cont1 Pkging Type:		**Shipper Street Name:**	15378 PROCTOR AVE
Cont1 Const Mat:		**Shipper City:**	CITY OF INDUSTRY
Cont1 Head Type:		**Shipper State:**	CA
Cont1 Pkg Capacity:	55	**Shipper Postal:**	91745
C1 Capacity UOM:	LGA	**Shipper Non US St:**	
Cont1 Pkg Amt:	0	**Shipper Country:**	US
C1 Pkg Amt UOM:		**Shipper Waybill:**	CF PRO604-638263
Cont1 Pkg No:	10	**Ship Hazmat Reg ID:**	
C1 Pkg NO Failed:	1	**Origin City:**	
Cont1 Pkg Mnfctr:	NOT REPORTED BY CARRIER	**Origin State:**	
Cont1 Pkg Mnfct Dt:	0-00-00 00:00:00	**Origin Postal:**	
Cont1 Pkg Serial NO:		**Origin Non US St:**	
C1 Pkg Last Test Dt:	0-00-00 00:00:00	**Origin Country:**	US
C1 Test Const Mat:		**Destination City:**	ROGERS
C1 Pkg Dsign Pres.:	0	**Destination State:**	ARKANSAS
C1 Dsign Press UOM:		**Destination Postal:**	72756
C1 Pkg Shell Thick:	0	**Destination Non US:**	
C1 Shell Thick UOM:		**Destination Country:**	US
C1 Head Thickness:	0	**Cont2 Package Type:**	
C1 Head Thick UOM:		**Cont2 Const Mat:**	
C1 Pkg Srvc Pres.:	0	**Cont2 Pkg Capacity:**	0
C1 Srvc Press UOM:		**Cont2 Capacity UOM:**	
C1 Valve/Device Fail?:	No	**Cont2 Pkg Amount:**	0
C1 Device Type:		**Cont2 Pkg Amt UOM:**	
C1 Device Mnfctr:		**Cont2 Pkg No:**	0
C1 Device Model:		**Cont2 Pkg No Failed:**	0
NRC No:			

RAM Pkg Category:		**Haz NonHosp Public:**	0
RAM Pkg Cert.:	FALSE	**Haz NonHosp Old:**	
RAM Pkg Cert. NBR:		**Tot Haz Non Hosp Inj:**	
RAM Nuclide S:		**Total Hazmat Injuries:**	0
RAM Transport Index:		**Evacuation Indicator:**	No
RAM UOM:		**Public Evacuated:**	0
RAM Activity Rpted:	0	**Employees Evac:**	0
RAM UOM Rpted:		**Total Evacuated:**	0
RAM Activity:	0	**Total Evacuation Hrs:**	0
RAM Activity UOM:		**Major Artery Closed:**	No
RAM Mat Safety:		**Mjr Artery Hrs Closed:**	0
Spillage Result:	Yes	**Material Involved:**	No
Fire Result:	No	**Estimated Speed:**	0
Explosion Result:	No	**Weather Conditions:**	
Water Sewer Result:	No	**Vehicle Overturn:**	No
Gas Dispersion:	No	**Vehicle Left Roadway:**	No
Environment Damage:	No	**Passenger Aircraft:**	No
No Release Result:	No	**Cargo Baggage:**	
Fire EMS Report:	No	**Ship Non Transport:**	No
Fire EMS EMS Report:		**Ship Air First Flight:**	No
Police Report:	No	**Ship Air Subflight:**	No
Police Report No:		**Ship Init Transport:**	No
In House Cleanup:	No	**Ship Phase Transfer:**	No
Other Cleanup:	No	**Contact Name:**	DAVE FLOEN
Damage > 500:	No	**Contact Title:**	SUPERVISOR

Material Loss:	0	**Contact Business:**	
Carrier Damage:	0	**Contact Street:**	
Property Damage:	0	**Contact City:**	
Response Cost:	0	**Contact State:**	
Remediation Cost:	0	**Contact Postal:**	
Damage Old Form:	0	**Contact Non US St:**	
Total Damages Amt:	0	**Contact Country:**	US
Hazmat Fatality:	No	**Inc. Report Prepared:**	
Haz Fatal Employees:	0	**HMIS Serious Incidnt:**	No
Haz Fatal Respndrs:	0	**HMIS Serious Fatality:**	No
Haz Fatal Gen Public:	0	**HMIS Serious Injury:**	No
Tot Hazmat Fatalities:	0	**HMIS Flight Plan:**	No
Non Hazmat Fatality:	No	**HMIS Serious Evacs:**	No
Non Hazmat Fatals:	0	**HMIS Major Artery:**	No
Hazmat Injury:	No	**HMIS Bulk Release:**	No
Haz Hospital Empl:	0	**HMIS Marine Pollutnt:**	No
Haz Hospital Resp:	0	**HMIS Radioactive:**	No
Haz Hosp Gen Public:	0	**HMIS Gen Pkg Type:**	DRUM NON-METAL
Haz Hosp Old Form:	0	**HMIS Container Code:**	DRUM PLS
Total Haz Hosp Inj:	0	**HMIS Container Desc:**	Plastic drum
Haz Non Hosp Empl:	0	**HMIS Bulk Incident:**	No
Haz Non Hosp Resp:	0	**Undeclared Shipment:**	No

Description of Events: A 55 GALLON PLASTIC DRUM WAS BEING TRUCKED WITH A DRUM DOLLY BY CLIFF MAPLES. THE SHARP TEETH FROM THE FOLLY PUNCTURED THE BOTTOM OF THE DRUM. A SMALL AMOUNT OF LIQUID BEGAN TO LEAK FROM THE DRUM.. WE IMMEDIATELY LAID THE DRUM IN ITS SIDE AND PUT ABSORBENT DOWN TO SOAK UP THE SPILL. CONTAINERIZED CHEMICAL DISPOSAL INC. CALLED TO CLEAN UP SPILL. CONTAINERIZED CHEMICAL DISPOSAL INC. 10680 SILICON AVE. MONTCLAIR, CA 91763.

Recommend Actions Taken:

HMIR Incident Reports

Report No:	I-1992040442	**Fed DOT Agency Nm:**	
Report Type:	A hazardous material incident	**Fed DOT Report No:**	
Date of Incident:	1992-04-11	**Report Submit Src:**	Paper
Time of Incident:	1600	**Inc Multiple Rows:**	No
Haz Class Code:		**Inc Non US State:**	
Hazardous Class:	3	**Mode Transport:**	Highway
Commodity Short Nm:	OCTANES	**Transport Phase:**	Unloading
Commodity Long Nm:	OCTANES	**Incident Occrrnce:**	
Trade Name:	ISOOCTANE	**Mat Ship Approval?:**	No
ID No:	UN1262	**Mat Ship Approv No:**	
Haz Waste Ind:	No	**Undecl Hazmat Ship?:**	No
Haz Waste EPA No:		**Packaging Type:**	Non-Bulk
HMIS Tox Inhalation?:	No	**Packing Group:**	
TIH Hazard Zone:		**Carrier Reporter:**	CONSOLIDATED FRGHTWAYS OF DE
Qty Released:	5	**CR Street Name:**	175 LINFIELD DRIVE
Unit of Measure:	Liquid - Gallon	**CR City:**	MENLO PARK
What Failed:		**CR State:**	CA
What Failed Desc:		**CR Postal Code:**	94025
How Failed Code:	309	**CR Non US State:**	
How Failed Desc:	Punctured	**CR Fed DOT ID:**	0
Failure Cause Code:		**CR Hazmat Reg ID:**	
Failure Cause Desc:		**CR Country:**	US
Ident. Markings:		**Shipper Name:**	PHILTEX
Cont1 Pkging Type:		**Shipper Street Name:**	SPUR 119 N BX 968
Cont1 Const Mat:		**Shipper City:**	BORGER
Cont1 Head Type:		**Shipper State:**	TX
Cont1 Pkg Capacity:	54	**Shipper Postal:**	79007
C1 Capacity UOM:	LGA	**Shipper Non US St:**	
Cont1 Pkg Amt:	0	**Shipper Country:**	US
C1 Pkg Amt UOM:		**Shipper Waybill:**	409485661
Cont1 Pkg No:	1	**Ship Hazmat Reg ID:**	
C1 Pkg NO Failed:	1	**Origin City:**	
Cont1 Pkg Mnfctr:	NOT REPORTED BY CARRIER	**Origin State:**	
Cont1 Pkg Mnfct Dt:	0-00-00 00:00:00	**Origin Postal:**	
Cont1 Pkg Serial NO:		**Origin Non US St:**	
C1 Pkg Last Test Dt:	0-00-00 00:00:00	**Origin Country:**	US

Map Key	Number of Records	Direction	Distance (mi/ft)	Elev/Diff (ft)	Site	DB

C1 Test Const Mat:		**Destination City:**	BAKERSFIELD
C1 Pkg Dsign Pres.:	0	**Destination State:**	CALIFORNIA
C1 Dsign Press UOM:		**Destination Postal:**	93307
C1 Pkg Shell Thick:	0	**Destination Non US:**	
C1 Shell Thick UOM:		**Destination Country:**	US
C1 Head Thickness:	0	**Cont2 Package Type:**	
C1 Head Thick UOM:		**Cont2 Const Mat:**	
C1 Pkg Srvc Pres.:	0	**Cont2 Pkg Capacity:**	0
C1 Srvc Press UOM:		**Cont2 Capacity UOM:**	
C1 Valve/Device Fail?:	No	**Cont2 Pkg Amount:**	0
C1 Device Type:		**Cont2 Pkg Amt UOM:**	
C1 Device Mnfctr:		**Cont2 Pkg No:**	0
C1 Device Model:		**Cont2 Pkg No Failed:**	0
NRC No:			

RAM Pkg Category:		**Haz NonHosp Public:**	0
RAM Pkg Cert.:	FALSE	**Haz NonHosp Old:**	
RAM Pkg Cert. NBR:		**Tot Haz Non Hosp Inj:**	
RAM Nuclide S:		**Total Hazmat Injuries:**	0
RAM Transport Index:		**Evacuation Indicator:**	No
RAM UOM:		**Public Evacuated:**	0
RAM Activity Rpted:	0	**Employees Evac:**	0
RAM UOM Rpted:		**Total Evacuated:**	0
RAM Activity:	0	**Total Evacuation Hrs:**	0
RAM Activity UOM:		**Major Artery Closed:**	No
RAM Mat Safety:		**Mjr Artery Hrs Closed:**	0
Spillage Result:	Yes	**Material Involved:**	No
Fire Result:	No	**Estimated Speed:**	0
Explosion Result:	No	**Weather Conditions:**	
Water Sewer Result:	No	**Vehicle Overturn:**	No
Gas Dispersion:	No	**Vehicle Left Roadway:**	No
Environment Damage:	No	**Passenger Aircraft:**	No
No Release Result:	No	**Cargo Baggage:**	
Fire EMS Report:	No	**Ship Non Transport:**	No
Fire EMS EMS Report:		**Ship Air First Flight:**	No
Police Report:	No	**Ship Air Subflight:**	No
Police Report No:		**Ship Init Transport:**	No
In House Cleanup:	No	**Ship Phase Transfer:**	No
Other Cleanup:	No	**Contact Name:**	C.A. CALDWELL
Damage > 500:	No	**Contact Title:**	FREIGHT OPERATIONS MANAGR
Material Loss:	0	**Contact Business:**	
Carrier Damage:	0	**Contact Street:**	
Property Damage:	0	**Contact City:**	
Response Cost:	0	**Contact State:**	
Remediation Cost:	335	**Contact Postal:**	
Damage Old Form:	0	**Contact Non US St:**	
Total Damages Amt:	335	**Contact Country:**	US
Hazmat Fatality:	No	**Inc. Report Prepared:**	
Haz Fatal Employees:	0	**HMIS Serious Incidnt:**	No
Haz Fatal Respndrs:	0	**HMIS Serious Fatality:**	No
Haz Fatal Gen Public:	0	**HMIS Serious Injury:**	No
Tot Hazmat Fatalities:	0	**HMIS Flight Plan:**	No
Non Hazmat Fatality:	No	**HMIS Serious Evacs:**	No
Non Hazmat Fatals:	0	**HMIS Major Artery:**	No
Hazmat Injury:	No	**HMIS Bulk Release:**	No
Haz Hospital Empl:	0	**HMIS Marine Pollutnt:**	No
Haz Hospital Resp:	0	**HMIS Radioactive:**	No
Haz Hosp Gen Public:	0	**HMIS Gen Pkg Type:**	DRUM METAL
Haz Hosp Old Form:	0	**HMIS Container Code:**	DRUM MTL
Total Haz Hosp Inj:	0	**HMIS Container Desc:**	Metal drum
Haz Non Hosp Empl:	0	**HMIS Bulk Incident:**	No
Haz Non Hosp Resp:	0	**Undeclared Shipment:**	No

Description of Events: DRUM SITTING ON DOCK, SPEARED BY FORKLIFT. DRIVER OF FORKLIFT IS UNKNOWN. CONTAINERIZED CHEMICAL CONTACTED. THEY ARRIVED AT THE SITE, DRUM ALREADY TURNED OVER SO NO MORE SEEPAGE WOULD RESULT. CHEMICAL OUTFIT RECOOPERED, INTO 85 GALLON DRUM, WITH ABSORBENT AND SH IPPED TO CONSIGNEE.

Recommend Actions Taken:

HMIR Incident Reports

Report No:	I-1992040140	***Fed DOT Agency Nm:***	
Report Type:	A hazardous material incident	***Fed DOT Report No:***	
Date of Incident:	1992-03-29	***Report Submit Src:***	Paper
Time of Incident:	2200	***Inc Multiple Rows:***	No
Haz Class Code:		***Inc Non US State:***	
Hazardous Class:	3	***Mode Transport:***	Highway
Commodity Short Nm:	FLAMMABLE LIQUIDS, POISO	***Transport Phase:***	Unloading
Commodity Long Nm:	FLAMMABLE LIQUIDS, POISONOUS, N.O.S.	***Incident Occrrnce:***	
Trade Name:	PROMOTER SOLUTION	***Mat Ship Approval?:***	No
ID No:	UN1992	***Mat Ship Approv No:***	
Haz Waste Ind:	No	***Undecl Hazmat Ship?:***	No
Haz Waste EPA No:		***Packaging Type:***	Non-Bulk
HMIS Tox Inhalation?:	No	***Packing Group:***	
TIH Hazard Zone:		***Carrier Reporter:***	CONSOLIDATED FREIGHTWAYS
Qty Released:	0.125	***CR Street Name:***	175 LINFILED DRIVE
Unit of Measure:	Liquid - Gallon	***CR City:***	MENLO PARK
What Failed:		***CR State:***	CA
What Failed Desc:		***CR Postal Code:***	94025
How Failed Code:		***CR Non US State:***	
How Failed Desc:		***CR Fed DOT ID:***	0
Failure Cause Code:	526	***CR Hazmat Reg ID:***	
Failure Cause Desc:	Loose Closure, Component, or Device	***CR Country:***	US
Ident. Markings:		***Shipper Name:***	REICHHOLD CHEMICALS INC
Cont1 Pkging Type:		***Shipper Street Name:***	54 WAMSLEY ROAD
Cont1 Const Mat:		***Shipper City:***	JACKSONVILLE
Cont1 Head Type:		***Shipper State:***	FL
Cont1 Pkg Capacity:	1	***Shipper Postal:***	32205
C1 Capacity UOM:	LGA	***Shipper Non US St:***	
Cont1 Pkg Amt:	0	***Shipper Country:***	US
C1 Pkg Amt UOM:		***Shipper Waybill:***	449334535
Cont1 Pkg No:	10	***Ship Hazmat Reg ID:***	
C1 Pkg NO Failed:	5	***Origin City:***	
Cont1 Pkg Mnfctr:	NOT REPORTED BY CARRIER	***Origin State:***	
Cont1 Pkg Mnfct Dt:	0-00-00 00:00:00	***Origin Postal:***	
Cont1 Pkg Serial NO:		***Origin Non US St:***	
C1 Pkg Last Test Dt:	0-00-00 00:00:00	***Origin Country:***	US
C1 Test Const Mat:		***Destination City:***	SANTA FE SPRINGS
C1 Pkg Dsign Pres.:	0	***Destination State:***	CALIFORNIA
C1 Dsign Press UOM:		***Destination Postal:***	90670
C1 Pkg Shell Thick:	0	***Destination Non US:***	
C1 Shell Thick UOM:		***Destination Country:***	US
C1 Head Thickness:	0	***Cont2 Package Type:***	
C1 Head Thick UOM:		***Cont2 Const Mat:***	
C1 Pkg Srvc Pres.:	0	***Cont2 Pkg Capacity:***	0
C1 Srvc Press UOM:		***Cont2 Capacity UOM:***	
C1 Valve/Device Fail?:	No	***Cont2 Pkg Amount:***	0
C1 Device Type:		***Cont2 Pkg Amt UOM:***	
C1 Device Mnfctr:		***Cont2 Pkg No:***	0
C1 Device Model:		***Cont2 Pkg No Failed:***	0
NRC No:			

RAM Pkg Category:		***Haz NonHosp Public:***	0
RAM Pkg Cert.:	FALSE	***Haz NonHosp Old:***	
RAM Pkg Cert. NBR:		***Tot Haz Non Hosp Inj:***	
RAM Nuclide S:		***Total Hazmat Injuries:***	0
RAM Transport Index:		***Evacuation Indicator:***	No
RAM UOM:		***Public Evacuated:***	0
RAM Activity Rpted:	0	***Employees Evac:***	0
RAM UOM Rpted:		***Total Evacuated:***	0
RAM Activity:	0	***Total Evacuation Hrs:***	0
RAM Activity UOM:		***Major Artery Closed:***	No
RAM Mat Safety:		***Mjr Artery Hrs Closed:***	0
Spillage Result:	Yes	***Material Involved:***	No
Fire Result:	No	***Estimated Speed:***	0
Explosion Result:	No	***Weather Conditions:***	
Water Sewer Result:	No	***Vehicle Overturn:***	No
Gas Dispersion:	No	***Vehicle Left Roadway:***	No

Environment Damage:	No	**Passenger Aircraft:**	No
No Release Result:	Yes	**Cargo Baggage:**	
Fire EMS Report:	No	**Ship Non Transport:**	No
Fire EMS EMS Report:		**Ship Air First Flight:**	No
Police Report:	No	**Ship Air Subflight:**	No
Police Report No:		**Ship Init Transport:**	No
In House Cleanup:	No	**Ship Phase Transfer:**	No
Other Cleanup:	No	**Contact Name:**	DALE GREIMAN
Damage > 500:	No	**Contact Title:**	FREIGHT OPERATIONS MGR
Material Loss:	400	**Contact Business:**	
Carrier Damage:	0	**Contact Street:**	
Property Damage:	0	**Contact City:**	
Response Cost:	0	**Contact State:**	
Remediation Cost:	0	**Contact Postal:**	
Damage Old Form:	0	**Contact Non US St:**	
Total Damages Amt:	400	**Contact Country:**	US
Hazmat Fatality:	No	**Inc. Report Prepared:**	
Haz Fatal Employees:	0	**HMIS Serious Incidnt:**	No
Haz Fatal Respndrs:	0	**HMIS Serious Fatality:**	No
Haz Fatal Gen Public:	0	**HMIS Serious Injury:**	No
Tot Hazmat Fatalities:	0	**HMIS Flight Plan:**	No
Non Hazmat Fatality:	No	**HMIS Serious Evacs:**	No
Non Hazmat Fatals:	0	**HMIS Major Artery:**	No
Hazmat Injury:	No	**HMIS Bulk Release:**	No
Haz Hospital Empl:	0	**HMIS Marine Pollutnt:**	No
Haz Hospital Resp:	0	**HMIS Radioactive:**	No
Haz Hosp Gen Public:	0	**HMIS Gen Pkg Type:**	CAN
Haz Hosp Old Form:	0	**HMIS Container Code:**	CAN
Total Haz Hosp Inj:	0	**HMIS Container Desc:**	Can, other than metal or aluminum
Haz Non Hosp Empl:	0	**HMIS Bulk Incident:**	No
Haz Non Hosp Resp:	0	**Undeclared Shipment:**	No

Description of Events: GALLON CANS OF THIS SHIPMENT, 4 OR 5 WERE LEAKING THE REST OF THE ORDER WAS IN GOOD SHAPE. CANS SHOWED NO DENTS OR APPARENT DAMAGE. IT APPEARED THAT THE LIDS WERE NOT SECURED PROPERLY. THESE 10 CANS WERE SHRINK-WRAPPED ON 1 PALLET. THE ORDER WAS ISOLATED ON THE EAST END OF THE INBOUND DOCK, AND CONTAINERIZED CHEMICAL REPACKED INTO A 55 GALLON DRUM. THERE WAS NO LEAKAGE ON THE TRAILER FLOOR ON DOCK FLOOR 3 BOXES OF CTN FREIGHT WHICH WAS LOADED ON TOP OF THESE CANS SHOW SPLASH EFFECTS.

Recommend Actions Taken:

HMIR Incident Reports

Report No:	I-1995040412	**Fed DOT Agency Nm:**	
Report Type:	A hazardous material incident	**Fed DOT Report No:**	
Date of Incident:	1995-03-17	**Report Submit Src:**	Paper
Time of Incident:	1700	**Inc Multiple Rows:**	No
Haz Class Code:		**Inc Non US State:**	
Hazardous Class:	8	**Mode Transport:**	Highway
Commodity Short Nm:	SODIUM HYDROXIDE, SOLUTI	**Transport Phase:**	In Transit Storage
Commodity Long Nm:	SODIUM HYDROXIDE, SOLUTION	**Incident Occrrnce:**	
Trade Name:	SODIUM HYDROXIDE	**Mat Ship Approval?:**	No
ID No:	UN1824	**Mat Ship Approv No:**	
Haz Waste Ind:	No	**Undecl Hazmat Ship?:**	No
Haz Waste EPA No:		**Packaging Type:**	Non-Bulk
HMIS Tox Inhalation?:	No	**Packing Group:**	
TIH Hazard Zone:		**Carrier Reporter:**	CONSOLIDATED FRGHTWYS CORP DEL
Qty Released:	0.5	**CR Street Name:**	175 LINFIELD DRIVE
Unit of Measure:	Liquid - Gallon	**CR City:**	MENLO PARK
What Failed:	109	**CR State:**	CA
What Failed Desc:	Closure (e.g., Cap, Top, or Plug)	**CR Postal Code:**	94025
How Failed Code:		**CR Non US State:**	
How Failed Desc:		**CR Fed DOT ID:**	0
Failure Cause Code:	519	**CR Hazmat Reg ID:**	
Failure Cause Desc:	Inadequate Blocking and Bracing	**CR Country:**	US
Ident. Markings:		**Shipper Name:**	WELCHES
Cont1 Pkging Type:		**Shipper Street Name:**	10 E BRUNEAU
Cont1 Const Mat:		**Shipper City:**	KENNEWICK
Cont1 Head Type:		**Shipper State:**	WA
Cont1 Pkg Capacity:	3.75	**Shipper Postal:**	99336

C1 Capacity UOM:	LGA	**Shipper Non US St:**	
Cont1 Pkg Amt:	0	**Shipper Country:**	US
C1 Pkg Amt UOM:		**Shipper Waybill:**	488289432
Cont1 Pkg No:	59	**Ship Hazmat Reg ID:**	
C1 Pkg NO Failed:	1	**Origin City:**	
Cont1 Pkg Mnfctr:	NOT REPORTED BY CARRIER	**Origin State:**	
Cont1 Pkg Mnfct Dt:	0-00-00 00:00:00	**Origin Postal:**	
Cont1 Pkg Serial NO:		**Origin Non US St:**	
C1 Pkg Last Test Dt:	0-00-00 00:00:00	**Origin Country:**	US
C1 Test Const Mat:		**Destination City:**	SOUTH EL MONTE
C1 Pkg Dsign Pres.:	0	**Destination State:**	CALIFORNIA
C1 Dsign Press UOM:		**Destination Postal:**	91733
C1 Pkg Shell Thick:	0	**Destination Non US:**	
C1 Shell Thick UOM:		**Destination Country:**	US
C1 Head Thickness:	0	**Cont2 Package Type:**	
C1 Head Thick UOM:		**Cont2 Const Mat:**	
C1 Pkg Srvc Pres.:	0	**Cont2 Pkg Capacity:**	0
C1 Srvc Press UOM:		**Cont2 Capacity UOM:**	
C1 Valve/Device Fail?:	No	**Cont2 Pkg Amount:**	0
C1 Device Type:		**Cont2 Pkg Amt UOM:**	
C1 Device Mnfctr:		**Cont2 Pkg No:**	0
C1 Device Model:		**Cont2 Pkg No Failed:**	0
NRC No:			

RAM Pkg Category:		**Haz NonHosp Public:**	0
RAM Pkg Cert.:	FALSE	**Haz NonHosp Old:**	
RAM Pkg Cert. NBR:		**Tot Haz Non Hosp Inj:**	
RAM Nuclide S:		**Total Hazmat Injuries:**	0
RAM Transport Index:		**Evacuation Indicator:**	No
RAM UOM:		**Public Evacuated:**	0
RAM Activity Rpted:	0	**Employees Evac:**	0
RAM UOM Rpted:		**Total Evacuated:**	0
RAM Activity:	0	**Total Evacuation Hrs:**	0
RAM Activity UOM:		**Major Artery Closed:**	No
RAM Mat Safety:		**Mjr Artery Hrs Closed:**	0
Spillage Result:	Yes	**Material Involved:**	No
Fire Result:	No	**Estimated Speed:**	0
Explosion Result:	No	**Weather Conditions:**	
Water Sewer Result:	No	**Vehicle Overturn:**	No
Gas Dispersion:	No	**Vehicle Left Roadway:**	No
Environment Damage:	No	**Passenger Aircraft:**	No
No Release Result:	No	**Cargo Baggage:**	
Fire EMS Report:	No	**Ship Non Transport:**	No
Fire EMS EMS Report:		**Ship Air First Flight:**	No
Police Report:	No	**Ship Air Subflight:**	No
Police Report No:		**Ship Init Transport:**	No
In House Cleanup:	No	**Ship Phase Transfer:**	No
Other Cleanup:	No	**Contact Name:**	DAVID E GRAY
Damage > 500:	Yes	**Contact Title:**	FREIGHT OPERATIONS MGR
Material Loss:	0	**Contact Business:**	
Carrier Damage:	0	**Contact Street:**	
Property Damage:	0	**Contact City:**	
Response Cost:	0	**Contact State:**	
Remediation Cost:	790	**Contact Postal:**	
Damage Old Form:	0	**Contact Non US St:**	
Total Damages Amt:	790	**Contact Country:**	US
Hazmat Fatality:	No	**Inc. Report Prepared:**	
Haz Fatal Employees:	0	**HMIS Serious Incidnt:**	No
Haz Fatal Respndrs:	0	**HMIS Serious Fatality:**	No
Haz Fatal Gen Public:	0	**HMIS Serious Injury:**	No
Tot Hazmat Fatalities:	0	**HMIS Flight Plan:**	No
Non Hazmat Fatality:	No	**HMIS Serious Evacs:**	No
Non Hazmat Fatals:	0	**HMIS Major Artery:**	No
Hazmat Injury:	No	**HMIS Bulk Release:**	No
Haz Hospital Empl:	0	**HMIS Marine Pollutnt:**	No
Haz Hospital Resp:	0	**HMIS Radioactive:**	No
Haz Hosp Gen Public:	0	**HMIS Gen Pkg Type:**	DRUM NON-METAL
Haz Hosp Old Form:	0	**HMIS Container Code:**	DRUM PLS
Total Haz Hosp Inj:	0	**HMIS Container Desc:**	Plastic drum

Haz Non Hosp Empl:	0	**HMIS Bulk Incident:**	No
Haz Non Hosp Resp:	0	**Undeclared Shipment:**	No

Description of Events: BROUGHT TRAILER 17-7358 TO DOCK AS A SIDE BOX FOR PASADENA, CA. 4 DRUMS WERE LOOSE ON A PALLET. ONE EMPTY DRUM FELL OFF OF THE PALLET AND WAS UPSIDE DOWN. SOME OF THE CONTENTS (RESIDUE) LEAKED OUT ONTO THE FLOOR OF THE TRAILER. CONSOLIDATED WASTE INDUSTRIES WAS CONTACTED. THEY ARRIVED AND CLEANED UP THE SPILL.

Recommend Actions Taken:

HMIR Incident Reports

Report No:	I-1995040417	**Fed DOT Agency Nm:**	
Report Type:	A hazardous material incident	**Fed DOT Report No:**	
Date of Incident:	1995-03-29	**Report Submit Src:**	Paper
Time of Incident:	0300	**Inc Multiple Rows:**	No
Haz Class Code:		**Inc Non US State:**	
Hazardous Class:	8	**Mode Transport:**	Highway
Commodity Short Nm:	CORROSIVE LIQUIDS, POISO	**Transport Phase:**	Unloading
Commodity Long Nm:	CORROSIVE LIQUIDS, POISONOUS, N.O.S.	**Incident Occrrnce:**	
Trade Name:	CORROSIVE LIQUID	**Mat Ship Approval?:**	No
ID No:	UN2922	**Mat Ship Approv No:**	
Haz Waste Ind:	No	**Undecl Hazmat Ship?:**	No
Haz Waste EPA No:		**Packaging Type:**	Non-Bulk
HMIS Tox Inhalation?:	No	**Packing Group:**	
TIH Hazard Zone:		**Carrier Reporter:**	CONSOLIDATED FRGHTWYS CORP DEL
Qty Released:	0.25	**CR Street Name:**	175 LINFIELD DRIVE
Unit of Measure:	Liquid - Gallon	**CR City:**	MENLO PARK
What Failed:	161	**CR State:**	CA
What Failed Desc:	Weld or Seam	**CR Postal Code:**	94025
How Failed Code:	305	**CR Non US State:**	
How Failed Desc:	Crushed	**CR Fed DOT ID:**	0
Failure Cause Code:	517	**CR Hazmat Reg ID:**	
Failure Cause Desc:	Improper Preparation for Transportation	**CR Country:**	US
Ident. Markings:		**Shipper Name:**	CARRASCO SAM TRUCKING
Cont1 Pkging Type:		**Shipper Street Name:**	30752 IMPERIAL ST
Cont1 Const Mat:		**Shipper City:**	SHAFTER
Cont1 Head Type:		**Shipper State:**	CA
Cont1 Pkg Capacity:	35	**Shipper Postal:**	93263
C1 Capacity UOM:	LGA	**Shipper Non US St:**	
Cont1 Pkg Amt:	0	**Shipper Country:**	US
C1 Pkg Amt UOM:		**Shipper Waybill:**	226917563
Cont1 Pkg No:	1	**Ship Hazmat Reg ID:**	
C1 Pkg NO Failed:	1	**Origin City:**	
Cont1 Pkg Mnfctr:	NOT REPORTED BY CARRIER	**Origin State:**	
Cont1 Pkg Mnfct Dt:	0-00-00 00:00:00	**Origin Postal:**	
Cont1 Pkg Serial NO:		**Origin Non US St:**	
C1 Pkg Last Test Dt:	0-00-00 00:00:00	**Origin Country:**	US
C1 Test Const Mat:		**Destination City:**	FORT WORTH
C1 Pkg Dsign Pres.:	0	**Destination State:**	TEXAS
C1 Dsign Press UOM:		**Destination Postal:**	76106
C1 Pkg Shell Thick:	0	**Destination Non US:**	
C1 Shell Thick UOM:		**Destination Country:**	US
C1 Head Thickness:	0	**Cont2 Package Type:**	
C1 Head Thick UOM:		**Cont2 Const Mat:**	
C1 Pkg Srvc Pres.:	0	**Cont2 Pkg Capacity:**	0
C1 Srvc Press UOM:		**Cont2 Capacity UOM:**	
C1 Valve/Device Fail?:	No	**Cont2 Pkg Amount:**	0
C1 Device Type:		**Cont2 Pkg Amt UOM:**	
C1 Device Mnfctr:		**Cont2 Pkg No:**	0
C1 Device Model:		**Cont2 Pkg No Failed:**	0
NRC No:			

RAM Pkg Category:		**Haz NonHosp Public:**	0
RAM Pkg Cert.:	FALSE	**Haz NonHosp Old:**	
RAM Pkg Cert. NBR:		**Tot Haz Non Hosp Inj:**	
RAM Nuclide S:		**Total Hazmat Injuries:**	0
RAM Transport Index:		**Evacuation Indicator:**	No
RAM UOM:		**Public Evacuated:**	0
RAM Activity Rpted:	0	**Employees Evac:**	0

RAM UOM Rpted:		**Total Evacuated:**	0
RAM Activity:	0	**Total Evacuation Hrs:**	0
RAM Activity UOM:		**Major Artery Closed:**	No
RAM Mat Safety:		**Mjr Artery Hrs Closed:**	0
Spillage Result:	Yes	**Material Involved:**	No
Fire Result:	No	**Estimated Speed:**	0
Explosion Result:	No	**Weather Conditions:**	
Water Sewer Result:	No	**Vehicle Overturn:**	No
Gas Dispersion:	No	**Vehicle Left Roadway:**	No
Environment Damage:	No	**Passenger Aircraft:**	No
No Release Result:	No	**Cargo Baggage:**	
Fire EMS Report:	No	**Ship Non Transport:**	No
Fire EMS EMS Report:		**Ship Air First Flight:**	No
Police Report:	No	**Ship Air Subflight:**	No
Police Report No:		**Ship Init Transport:**	No
In House Cleanup:	No	**Ship Phase Transfer:**	No
Other Cleanup:	No	**Contact Name:**	CA CALDWELL
Damage > 500:	Yes	**Contact Title:**	FREIGHT OPERATIONS MGR
Material Loss:	20	**Contact Business:**	
Carrier Damage:	0	**Contact Street:**	
Property Damage:	0	**Contact City:**	
Response Cost:	0	**Contact State:**	
Remediation Cost:	900	**Contact Postal:**	
Damage Old Form:	0	**Contact Non US St:**	
Total Damages Amt:	920	**Contact Country:**	US
Hazmat Fatality:	No	**Inc. Report Prepared:**	
Haz Fatal Employees:	0	**HMIS Serious Incidnt:**	No
Haz Fatal Respndrs:	0	**HMIS Serious Fatality:**	No
Haz Fatal Gen Public:	0	**HMIS Serious Injury:**	No
Tot Hazmat Fatalities:	0	**HMIS Flight Plan:**	No
Non Hazmat Fatality:	No	**HMIS Serious Evacs:**	No
Non Hazmat Fatals:	0	**HMIS Major Artery:**	No
Hazmat Injury:	No	**HMIS Bulk Release:**	No
Haz Hospital Empl:	0	**HMIS Marine Pollutnt:**	No
Haz Hospital Resp:	0	**HMIS Radioactive:**	No
Haz Hosp Gen Public:	0	**HMIS Gen Pkg Type:**	DRUM METAL
Haz Hosp Old Form:	0	**HMIS Container Code:**	DRUM MTL
Total Haz Hosp Inj:	0	**HMIS Container Desc:**	Metal drum
Haz Non Hosp Empl:	0	**HMIS Bulk Incident:**	No
Haz Non Hosp Resp:	0	**Undeclared Shipment:**	No

Description of Events: AT APPROXIMATELY 0300 HOURS ON 3/29/95 TRAILER 19-2287 X/BAKERSFIELD, CA. WAS BROUGHT TO THE DOCK FOR STRIPPING. DOCKMAN JOE GUERRA OPENED THE DOOR. HE NOTICED A TERRIBLE ODOR COMING FROM THE TRAILER, THE SUPERVISOR, MIKE WOODDY CALLED ME TO THE 172 DOOR. I NOTICED A LIQUID ON THE FLOOR OF THE TRAILER. JOE MOVED SOME SKIDS AND FOUND (1) 35 GALLON DRUM LEAKING. (UN2922 II), CORROSIVE LIQUID/POISONOUS NOS. I THEN HAD JOE PUT DOWN SOME QUICK-SORB TO CONTAIN THE SPILL. WE PULLED THAT TRAILER AWAY FROM THE DOCK AND CONTRACTED CONSOLIDATED WASTE, INDUSTRIES. CONSOLIDATED SHOWED UP AND TOOK CARE OF THE SPILL.

Recommend Actions Taken:

HMIR Incident Reports

Report No:	I-1995040418	**Fed DOT Agency Nm:**	
Report Type:	A hazardous material incident	**Fed DOT Report No:**	
Date of Incident:	1995-03-01	**Report Submit Src:**	Paper
Time of Incident:	1900	**Inc Multiple Rows:**	No
Haz Class Code:		**Inc Non US State:**	
Hazardous Class:	9	**Mode Transport:**	Highway
Commodity Short Nm:	FORMALDEHYDE, SOLUTIONS	**Transport Phase:**	Unloading
Commodity Long Nm:	FORMALDEHYDE, SOLUTIONS	**Incident Occrrnce:**	
Trade Name:	FORMALDEHYDE	**Mat Ship Approval?:**	No
ID No:	UN2209	**Mat Ship Approv No:**	
Haz Waste Ind:	No	**Undecl Hazmat Ship?:**	No
Haz Waste EPA No:		**Packaging Type:**	Non-Bulk
HMIS Tox Inhalation?:	No	**Packing Group:**	
TIH Hazard Zone:		**Carrier Reporter:**	CONSOLIDATED FRGHTWYS CORP DEL
Qty Released:	0.0625	**CR Street Name:**	175 LINFIELD DRIVE
Unit of Measure:	Liquid - Gallon	**CR City:**	MENLO PARK

What Failed:		**CR State:**	CA
What Failed Desc:		**CR Postal Code:**	94025
How Failed Code:	305	**CR Non US State:**	
How Failed Desc:	Crushed	**CR Fed DOT ID:**	0
Failure Cause Code:	517	**CR Hazmat Reg ID:**	
Failure Cause Desc:	Improper Preparation for Transportation	**CR Country:**	US
Ident. Markings:		**Shipper Name:**	NEWCOMER TRUCKING INC
Cont1 Pkging Type:		**Shipper Street Name:**	2217 B PARKVIEW RD
Cont1 Const Mat:		**Shipper City:**	MIDDLETON
Cont1 Head Type:		**Shipper State:**	WI
Cont1 Pkg Capacity:	0.375	**Shipper Postal:**	53562
C1 Capacity UOM:	LGA	**Shipper Non US St:**	
Cont1 Pkg Amt:	0	**Shipper Country:**	US
C1 Pkg Amt UOM:		**Shipper Waybill:**	166333576
Cont1 Pkg No:	1	**Ship Hazmat Reg ID:**	
C1 Pkg NO Failed:	1	**Origin City:**	
Cont1 Pkg Mnfctr:	NOT REPORTED BY CARRIER	**Origin State:**	
Cont1 Pkg Mnfct Dt:	0-00-00 00:00:00	**Origin Postal:**	
Cont1 Pkg Serial NO:		**Origin Non US St:**	
C1 Pkg Last Test Dt:	0-00-00 00:00:00	**Origin Country:**	US
C1 Test Const Mat:		**Destination City:**	HONOLULU
C1 Pkg Dsign Pres.:	0	**Destination State:**	HAWAII
C1 Dsign Press UOM:		**Destination Postal:**	96817
C1 Pkg Shell Thick:	0	**Destination Non US:**	
C1 Shell Thick UOM:		**Destination Country:**	US
C1 Head Thickness:	0	**Cont2 Package Type:**	
C1 Head Thick UOM:		**Cont2 Const Mat:**	
C1 Pkg Srvc Pres.:	0	**Cont2 Pkg Capacity:**	0.0625
C1 Srvc Press UOM:		**Cont2 Capacity UOM:**	LGA
C1 Valve/Device Fail?:	No	**Cont2 Pkg Amount:**	0
C1 Device Type:		**Cont2 Pkg Amt UOM:**	
C1 Device Mnfctr:		**Cont2 Pkg No:**	6
C1 Device Model:		**Cont2 Pkg No Failed:**	1
NRC No:			

RAM Pkg Category:		**Haz NonHosp Public:**	0
RAM Pkg Cert.:	FALSE	**Haz NonHosp Old:**	
RAM Pkg Cert. NBR:		**Tot Haz Non Hosp Inj:**	
RAM Nuclide S:		**Total Hazmat Injuries:**	0
RAM Transport Index:		**Evacuation Indicator:**	No
RAM UOM:		**Public Evacuated:**	0
RAM Activity Rpted:	0	**Employees Evac:**	0
RAM UOM Rpted:		**Total Evacuated:**	0
RAM Activity:	0	**Total Evacuation Hrs:**	0
RAM Activity UOM:		**Major Artery Closed:**	No
RAM Mat Safety:		**Mjr Artery Hrs Closed:**	0
Spillage Result:	Yes	**Material Involved:**	No
Fire Result:	No	**Estimated Speed:**	0
Explosion Result:	No	**Weather Conditions:**	
Water Sewer Result:	No	**Vehicle Overturn:**	No
Gas Dispersion:	No	**Vehicle Left Roadway:**	No
Environment Damage:	No	**Passenger Aircraft:**	No
No Release Result:	No	**Cargo Baggage:**	
Fire EMS Report:	No	**Ship Non Transport:**	No
Fire EMS EMS Report:		**Ship Air First Flight:**	No
Police Report:	No	**Ship Air Subflight:**	No
Police Report No:		**Ship Init Transport:**	No
In House Cleanup:	No	**Ship Phase Transfer:**	No
Other Cleanup:	No	**Contact Name:**	DALE GREIMAN
Damage > 500:	No	**Contact Title:**	FREIGHT OPERATIONS MGR
Material Loss:	40	**Contact Business:**	
Carrier Damage:	0	**Contact Street:**	
Property Damage:	0	**Contact City:**	
Response Cost:	0	**Contact State:**	
Remediation Cost:	0	**Contact Postal:**	
Damage Old Form:	0	**Contact Non US St:**	
Total Damages Amt:	40	**Contact Country:**	US
Hazmat Fatality:	No	**Inc. Report Prepared:**	
Haz Fatal Employees:	0	**HMIS Serious Incidnt:**	No

Haz Fatal Respndrs:	0	**HMIS Serious Fatality:**	No
Haz Fatal Gen Public:	0	**HMIS Serious Injury:**	No
Tot Hazmat Fatalities:	0	**HMIS Flight Plan:**	No
Non Hazmat Fatality:	No	**HMIS Serious Evacs:**	No
Non Hazmat Fatals:	0	**HMIS Major Artery:**	No
Hazmat Injury:	No	**HMIS Bulk Release:**	No
Haz Hospital Empl:	0	**HMIS Marine Pollutnt:**	No
Haz Hospital Resp:	0	**HMIS Radioactive:**	No
Haz Hosp Gen Public:	0	**HMIS Gen Pkg Type:**	BOX FIBER
Haz Hosp Old Form:	0	**HMIS Container Code:**	BOX FBR
Total Haz Hosp Inj:	0	**HMIS Container Desc:**	Fiberboard box or carton
Haz Non Hosp Empl:	0	**HMIS Bulk Incident:**	No
Haz Non Hosp Resp:	0	**Undeclared Shipment:**	No

Description of Events: PRO 206-607741 A SKID WEIGHING 806 LBS. SLID DURING TRANSIT. IT CRUSHED 1 CTN OF 6 ON PRO 166-333576. 2 OTHER CARTONS WERE SOILED BUT REVEALED NO LEAKAGE. 1 CTN WAS RECOOPERED AND SENT ON TO DESTINATION.

Recommend Actions Taken:

HMIR Incident Reports

Report No:	I-1990030523	**Fed DOT Agency Nm:**	
Report Type:	A hazardous material incident	**Fed DOT Report No:**	
Date of Incident:	1990-03-14	**Report Submit Src:**	Paper
Time of Incident:	0700	**Inc Multiple Rows:**	No
Haz Class Code:		**Inc Non US State:**	
Hazardous Class:	8	**Mode Transport:**	Highway
Commodity Short Nm:	CORROSIVE LIQUIDS, N.O.S.	**Transport Phase:**	In Transit
Commodity Long Nm:	CORROSIVE LIQUIDS, N.O.S.	**Incident Occrrnce:**	
Trade Name:	COMPOUND CLEANING	**Mat Ship Approval?:**	No
ID No:	UN1760	**Mat Ship Approv No:**	
Haz Waste Ind:	No	**Undecl Hazmat Ship?:**	No
Haz Waste EPA No:		**Packaging Type:**	Non-Bulk
HMIS Tox Inhalation?:	No	**Packing Group:**	
TIH Hazard Zone:		**Carrier Reporter:**	CONSOLIDATED FRGHTWAYS OF DE
Qty Released:	5	**CR Street Name:**	175 LINFIELD DRIVE
Unit of Measure:	Liquid - Gallon	**CR City:**	MENLO PARK
What Failed:	103;	**CR State:**	CA
What Failed Desc:	Basic Material;	**CR Postal Code:**	94025
How Failed Code:	309; 303	**CR Non US State:**	
How Failed Desc:	Punctured; Burst or Ruptured	**CR Fed DOT ID:**	0
Failure Cause Code:	517; 519	**CR Hazmat Reg ID:**	
Failure Cause Desc:	Improper Preparation for Transportation; Inadequate Blocking and Bracing	**CR Country:**	US
Ident. Markings:		**Shipper Name:**	ALPHA METALS INC
Cont1 Pkging Type:		**Shipper Street Name:**	2751 EL PRESIDIO
Cont1 Const Mat:		**Shipper City:**	CARSON
Cont1 Head Type:		**Shipper State:**	CA
Cont1 Pkg Capacity:	5	**Shipper Postal:**	90810
C1 Capacity UOM:	LGA	**Shipper Non US St:**	
Cont1 Pkg Amt:	0	**Shipper Country:**	US
C1 Pkg Amt UOM:		**Shipper Waybill:**	PRO #673449265
Cont1 Pkg No:	366	**Ship Hazmat Reg ID:**	
C1 Pkg NO Failed:	6	**Origin City:**	
Cont1 Pkg Mnfctr:	ALPHA METALS INC	**Origin State:**	
Cont1 Pkg Mnfct Dt:	0-00-00 00:00:00	**Origin Postal:**	
Cont1 Pkg Serial NO:		**Origin Non US St:**	
C1 Pkg Last Test Dt:	0-00-00 00:00:00	**Origin Country:**	US
C1 Test Const Mat:		**Destination City:**	ALPHARETTA
C1 Pkg Dsign Pres.:	0	**Destination State:**	GEORGIA
C1 Dsign Press UOM:		**Destination Postal:**	
C1 Pkg Shell Thick:	0	**Destination Non US:**	
C1 Shell Thick UOM:		**Destination Country:**	US
C1 Head Thickness:	0	**Cont2 Package Type:**	
C1 Head Thick UOM:		**Cont2 Const Mat:**	
C1 Pkg Srvc Pres.:	0	**Cont2 Pkg Capacity:**	0
C1 Srvc Press UOM:		**Cont2 Capacity UOM:**	
C1 Valve/Device Fail?:	No	**Cont2 Pkg Amount:**	0
C1 Device Type:		**Cont2 Pkg Amt UOM:**	

Map Key	Number of Records	Direction	Distance (mi/ft)	Elev/Diff (ft)	Site	DB

C1 Device Mnfctr:		**Cont2 Pkg No:**	0
C1 Device Model:		**Cont2 Pkg No Failed:**	0
NRC No:			
RAM Pkg Category:		**Haz NonHosp Public:**	0
RAM Pkg Cert.:	FALSE	**Haz NonHosp Old:**	
RAM Pkg Cert. NBR:		**Tot Haz Non Hosp Inj:**	
RAM Nuclide S:		**Total Hazmat Injuries:**	0
RAM Transport Index:		**Evacuation Indicator:**	No
RAM UOM:		**Public Evacuated:**	0
RAM Activity Rpted:	0	**Employees Evac:**	0
RAM UOM Rpted:		**Total Evacuated:**	0
RAM Activity:	0	**Total Evacuation Hrs:**	0
RAM Activity UOM:		**Major Artery Closed:**	No
RAM Mat Safety:		**Mjr Artery Hrs Closed:**	0
Spillage Result:	Yes	**Material Involved:**	No
Fire Result:	No	**Estimated Speed:**	0
Explosion Result:	No	**Weather Conditions:**	
Water Sewer Result:	No	**Vehicle Overturn:**	No
Gas Dispersion:	No	**Vehicle Left Roadway:**	No
Environment Damage:	No	**Passenger Aircraft:**	No
No Release Result:	No	**Cargo Baggage:**	
Fire EMS Report:	No	**Ship Non Transport:**	No
Fire EMS EMS Report:		**Ship Air First Flight:**	No
Police Report:	No	**Ship Air Subflight:**	No
Police Report No:		**Ship Init Transport:**	No
In House Cleanup:	No	**Ship Phase Transfer:**	No
Other Cleanup:	No	**Contact Name:**	LAWRENCE E BAKER JR
Damage > 500:	No	**Contact Title:**	CLAIMS PREVENTION MGR
Material Loss:	0	**Contact Business:**	
Carrier Damage:	0	**Contact Street:**	
Property Damage:	0	**Contact City:**	
Response Cost:	0	**Contact State:**	
Remediation Cost:	0	**Contact Postal:**	
Damage Old Form:	0	**Contact Non US St:**	
Total Damages Amt:	0	**Contact Country:**	US
Hazmat Fatality:	No	**Inc. Report Prepared:**	
Haz Fatal Employees:	0	**HMIS Serious Incidnt:**	No
Haz Fatal Respndrs:	0	**HMIS Serious Fatality:**	No
Haz Fatal Gen Public:	0	**HMIS Serious Injury:**	No
Tot Hazmat Fatalities:	0	**HMIS Flight Plan:**	No
Non Hazmat Fatality:	No	**HMIS Serious Evacs:**	No
Non Hazmat Fatals:	0	**HMIS Major Artery:**	No
Hazmat Injury:	No	**HMIS Bulk Release:**	No
Haz Hospital Empl:	0	**HMIS Marine Pollutnt:**	No
Haz Hospital Resp:	0	**HMIS Radioactive:**	No
Haz Hosp Gen Public:	0	**HMIS Gen Pkg Type:**	DRUM METAL
Haz Hosp Old Form:	0	**HMIS Container Code:**	17E
Total Haz Hosp Inj:	0	**HMIS Container Desc:**	Steel STC* RHNA*
Haz Non Hosp Empl:	0	**HMIS Bulk Incident:**	No
Haz Non Hosp Resp:	0	**Undeclared Shipment:**	No

Description of Events: TRAILER 79-789 WAS LOADED AT ALPHA METALS IN CARSON, CA. THIS TRAILER CONTAINED ONE SHIPMENT WHICH ARRIVED AT MIRA LOMA FROM LONG BEACH AND IT WAS OPENED TO SEE WHAT WAS LEAKING. IT WAS DISCOVERED THAT 1 PALLET TIPPED OVER ENROUTE TO MIRA LOMA. TRAILER 79-789 WAS PLANNED IN THE DIR AREAS OF OUR OUTER YARD AND PROPER AUTHORITIES WERE CALLED TO CLEAN UP THIS SPILL. TO PREVENT FUTURE INCIDENT OF THIS TYPE PROPER DUNNAGE NEEDS TO BE UTILIZED BETWEEN PALLETS.

Recommend Actions Taken:

HMIR Incident Reports

Report No:	I-1993040298	**Fed DOT Agency Nm:**	
Report Type:	A hazardous material incident	**Fed DOT Report No:**	
Date of Incident:	1993-04-05	**Report Submit Src:**	Paper
Time of Incident:	0415	**Inc Multiple Rows:**	No
Haz Class Code:		**Inc Non US State:**	
Hazardous Class:	8	**Mode Transport:**	Highway
Commodity Short Nm:	CORROSIVE LIQUIDS, N.O.S.	**Transport Phase:**	Unloading

Map Key	Number of Records	Direction	Distance (mi/ft)	Elev/Diff (ft)	Site	DB

Commodity Long Nm:	CORROSIVE LIQUIDS, N.O.S.	**Incident Occrrnce:**	
Trade Name:	CORROSIVE LIQUID	**Mat Ship Approval?:**	No
ID No:	UN1760	**Mat Ship Approv No:**	
Haz Waste Ind:	No	**Undecl Hazmat Ship?:**	No
Haz Waste EPA No:		**Packaging Type:**	Non-Bulk
HMIS Tox Inhalation?:	No	**Packing Group:**	
TIH Hazard Zone:		**Carrier Reporter:**	CONSOLIDATED FRGHTWAYS OF DE
Qty Released:	0.5	**CR Street Name:**	175 LINFIELD DRIVE
Unit of Measure:	Liquid - Gallon	**CR City:**	MENLO PARK
What Failed:		**CR State:**	CA
What Failed Desc:		**CR Postal Code:**	940253799
How Failed Code:		**CR Non US State:**	
How Failed Desc:		**CR Fed DOT ID:**	0
Failure Cause Code:	526	**CR Hazmat Reg ID:**	
Failure Cause Desc:	Loose Closure, Component, or Device	**CR Country:**	US
Ident. Markings:		**Shipper Name:**	ALCONOX INC
Cont1 Pkging Type:		**Shipper Street Name:**	61 CORNELISON AVE
Cont1 Const Mat:		**Shipper City:**	JERSEY CITY
Cont1 Head Type:		**Shipper State:**	NJ
Cont1 Pkg Capacity:	4	**Shipper Postal:**	07304
C1 Capacity UOM:	LGA	**Shipper Non US St:**	
Cont1 Pkg Amt:	0	**Shipper Country:**	US
C1 Pkg Amt UOM:		**Shipper Waybill:**	636-932365
Cont1 Pkg No:	6	**Ship Hazmat Reg ID:**	
C1 Pkg NO Failed:	1	**Origin City:**	
Cont1 Pkg Mnfctr:	NOT REPORTED BY CARRIER	**Origin State:**	
Cont1 Pkg Mnfct Dt:	0-00-00 00:00:00	**Origin Postal:**	
Cont1 Pkg Serial NO:		**Origin Non US St:**	
C1 Pkg Last Test Dt:	0-00-00 00:00:00	**Origin Country:**	US
C1 Test Const Mat:		**Destination City:**	SAN DIEGO
C1 Pkg Dsign Pres.:	0	**Destination State:**	CALIFORNIA
C1 Dsign Press UOM:		**Destination Postal:**	92127
C1 Pkg Shell Thick:	0	**Destination Non US:**	
C1 Shell Thick UOM:		**Destination Country:**	US
C1 Head Thickness:	0	**Cont2 Package Type:**	
C1 Head Thick UOM:		**Cont2 Const Mat:**	
C1 Pkg Srvc Pres.:	0	**Cont2 Pkg Capacity:**	1
C1 Srvc Press UOM:		**Cont2 Capacity UOM:**	LGA
C1 Valve/Device Fail?:	No	**Cont2 Pkg Amount:**	0
C1 Device Type:		**Cont2 Pkg Amt UOM:**	
C1 Device Mnfctr:		**Cont2 Pkg No:**	24
C1 Device Model:		**Cont2 Pkg No Failed:**	1
NRC No:			

RAM Pkg Category:		**Haz NonHosp Public:**	0
RAM Pkg Cert.:	FALSE	**Haz NonHosp Old:**	
RAM Pkg Cert. NBR:		**Tot Haz Non Hosp Inj:**	
RAM Nuclide S:		**Total Hazmat Injuries:**	0
RAM Transport Index:		**Evacuation Indicator:**	No
RAM UOM:		**Public Evacuated:**	0
RAM Activity Rpted:	0	**Employees Evac:**	0
RAM UOM Rpted:		**Total Evacuated:**	0
RAM Activity:	0	**Total Evacuation Hrs:**	0
RAM Activity UOM:		**Major Artery Closed:**	No
RAM Mat Safety:		**Mjr Artery Hrs Closed:**	0
Spillage Result:	Yes	**Material Involved:**	No
Fire Result:	No	**Estimated Speed:**	0
Explosion Result:	No	**Weather Conditions:**	
Water Sewer Result:	No	**Vehicle Overturn:**	No
Gas Dispersion:	No	**Vehicle Left Roadway:**	No
Environment Damage:	No	**Passenger Aircraft:**	No
No Release Result:	No	**Cargo Baggage:**	
Fire EMS Report:	No	**Ship Non Transport:**	No
Fire EMS EMS Report:		**Ship Air First Flight:**	No
Police Report:	No	**Ship Air Subflight:**	No
Police Report No:		**Ship Init Transport:**	No
In House Cleanup:	No	**Ship Phase Transfer:**	No
Other Cleanup:	No	**Contact Name:**	BRAD JENNINGS
Damage > 500:	No	**Contact Title:**	FREIGHT OPERATIONS MGR

Material Loss:	0	**Contact Business:**	
Carrier Damage:	0	**Contact Street:**	
Property Damage:	0	**Contact City:**	
Response Cost:	0	**Contact State:**	
Remediation Cost:	0	**Contact Postal:**	
Damage Old Form:	0	**Contact Non US St:**	
Total Damages Amt:	0	**Contact Country:**	US
Hazmat Fatality:	No	**Inc. Report Prepared:**	
Haz Fatal Employees:	0	**HMIS Serious Incidnt:**	No
Haz Fatal Respndrs:	0	**HMIS Serious Fatality:**	No
Haz Fatal Gen Public:	0	**HMIS Serious Injury:**	No
Tot Hazmat Fatalities:	0	**HMIS Flight Plan:**	No
Non Hazmat Fatality:	No	**HMIS Serious Evacs:**	No
Non Hazmat Fatals:	0	**HMIS Major Artery:**	No
Hazmat Injury:	No	**HMIS Bulk Release:**	No
Haz Hospital Empl:	0	**HMIS Marine Pollutnt:**	No
Haz Hospital Resp:	0	**HMIS Radioactive:**	No
Haz Hosp Gen Public:	0	**HMIS Gen Pkg Type:**	BOX FIBER
Haz Hosp Old Form:	0	**HMIS Container Code:**	BOX FBR
Total Haz Hosp Inj:	0	**HMIS Container Desc:**	Fiberboard box or carton
Haz Non Hosp Empl:	0	**HMIS Bulk Incident:**	No
Haz Non Hosp Resp:	0	**Undeclared Shipment:**	No

Description of Events: THIS SHIPMENT CONSISTED OF 6 BOXES, EACH BOX HAD (4) 1 GALLON JARS. MR. VARNER WAS STRIPPING 19-2953 AT THE 333 BAY. HE NOTICED 1 BOX THAT WAS WET ON THE BOTTOM. AFTER LOOKING CLOSELY HE NOTICED 1 GALLON JAR HAD A LOOSE LID. WE RECOOPED THE SHIPMENT AND SENT IT ON TO DESTINATION.

Recommend Actions Taken:

HMIR Incident Reports

Report No:	I-1992100868	**Fed DOT Agency Nm:**	
Report Type:	A hazardous material incident	**Fed DOT Report No:**	
Date of Incident:	1992-10-11	**Report Submit Src:**	Paper
Time of Incident:	1500	**Inc Multiple Rows:**	No
Haz Class Code:		**Inc Non US State:**	
Hazardous Class:	3	**Mode Transport:**	Highway
Commodity Short Nm:	FLAMMABLE LIQUIDS, N.O.S.	**Transport Phase:**	In Transit
Commodity Long Nm:	FLAMMABLE LIQUIDS, N.O.S.	**Incident Occrrnce:**	
Trade Name:	FLAMMABLE LIQUID	**Mat Ship Approval?:**	No
ID No:	UN1993	**Mat Ship Approv No:**	
Haz Waste Ind:	No	**Undecl Hazmat Ship?:**	No
Haz Waste EPA No:		**Packaging Type:**	Other -
HMIS Tox Inhalation?:	No	**Packing Group:**	
TIH Hazard Zone:		**Carrier Reporter:**	CONSOLIDATED FRGHTWAYS OF DE
Qty Released:	10	**CR Street Name:**	175 LINFIELD DRIVE
Unit of Measure:	Liquid - Gallon	**CR City:**	MENLO PARK
What Failed:		**CR State:**	CA
What Failed Desc:		**CR Postal Code:**	94025
How Failed Code:		**CR Non US State:**	
How Failed Desc:		**CR Fed DOT ID:**	0
Failure Cause Code:	526	**CR Hazmat Reg ID:**	
Failure Cause Desc:	Loose Closure, Component, or Device	**CR Country:**	US
Ident. Markings:		**Shipper Name:**	ALPHA METALS INC
Cont1 Pkging Type:		**Shipper Street Name:**	200 TECHNOLOGY DRIVE
Cont1 Const Mat:		**Shipper City:**	ALPHARETTA
Cont1 Head Type:		**Shipper State:**	GA
Cont1 Pkg Capacity:	55	**Shipper Postal:**	30202
C1 Capacity UOM:	LGA	**Shipper Non US St:**	
Cont1 Pkg Amt:	0	**Shipper Country:**	US
C1 Pkg Amt UOM:		**Shipper Waybill:**	624-214953
Cont1 Pkg No:	100	**Ship Hazmat Reg ID:**	
C1 Pkg NO Failed:	10	**Origin City:**	
Cont1 Pkg Mnfctr:	NOT REPORTED BY CARRIER	**Origin State:**	
Cont1 Pkg Mnfct Dt:	0-00-00 00:00:00	**Origin Postal:**	
Cont1 Pkg Serial NO:		**Origin Non US St:**	
C1 Pkg Last Test Dt:	0-00-00 00:00:00	**Origin Country:**	US
C1 Test Const Mat:		**Destination City:**	CARSON
C1 Pkg Dsign Pres.:	0	**Destination State:**	CALIFORNIA

C1 Dsign Press UOM:		**Destination Postal:**	90810
C1 Pkg Shell Thick:	0	**Destination Non US:**	
C1 Shell Thick UOM:		**Destination Country:**	US
C1 Head Thickness:	0	**Cont2 Package Type:**	
C1 Head Thick UOM:		**Cont2 Const Mat:**	
C1 Pkg Srvc Pres.:	0	**Cont2 Pkg Capacity:**	0
C1 Srvc Press UOM:		**Cont2 Capacity UOM:**	
C1 Valve/Device Fail?:	No	**Cont2 Pkg Amount:**	0
C1 Device Type:		**Cont2 Pkg Amt UOM:**	
C1 Device Mnfctr:		**Cont2 Pkg No:**	0
C1 Device Model:		**Cont2 Pkg No Failed:**	0
NRC No:			
RAM Pkg Category:		**Haz NonHosp Public:**	0
RAM Pkg Cert.:	FALSE	**Haz NonHosp Old:**	
RAM Pkg Cert. NBR:		**Tot Haz Non Hosp Inj:**	
RAM Nuclide S:		**Total Hazmat Injuries:**	0
RAM Transport Index:		**Evacuation Indicator:**	No
RAM UOM:		**Public Evacuated:**	0
RAM Activity Rpted:	0	**Employees Evac:**	0
RAM UOM Rpted:		**Total Evacuated:**	0
RAM Activity:	0	**Total Evacuation Hrs:**	0
RAM Activity UOM:		**Major Artery Closed:**	No
RAM Mat Safety:		**Mjr Artery Hrs Closed:**	0
Spillage Result:	Yes	**Material Involved:**	No
Fire Result:	No	**Estimated Speed:**	0
Explosion Result:	No	**Weather Conditions:**	
Water Sewer Result:	No	**Vehicle Overturn:**	No
Gas Dispersion:	No	**Vehicle Left Roadway:**	No
Environment Damage:	No	**Passenger Aircraft:**	No
No Release Result:	No	**Cargo Baggage:**	
Fire EMS Report:	No	**Ship Non Transport:**	No
Fire EMS EMS Report:		**Ship Air First Flight:**	No
Police Report:	No	**Ship Air Subflight:**	No
Police Report No:		**Ship Init Transport:**	No
In House Cleanup:	No	**Ship Phase Transfer:**	No
Other Cleanup:	No	**Contact Name:**	ROBERT ZIMMERMAN
Damage > 500:	No	**Contact Title:**	ASSISTANT TERMINAL MANAGE
Material Loss:	0	**Contact Business:**	
Carrier Damage:	0	**Contact Street:**	
Property Damage:	0	**Contact City:**	
Response Cost:	0	**Contact State:**	
Remediation Cost:	0	**Contact Postal:**	
Damage Old Form:	0	**Contact Non US St:**	
Total Damages Amt:	0	**Contact Country:**	US
Hazmat Fatality:	No	**Inc. Report Prepared:**	
Haz Fatal Employees:	0	**HMIS Serious Incidnt:**	No
Haz Fatal Respndrs:	0	**HMIS Serious Fatality:**	No
Haz Fatal Gen Public:	0	**HMIS Serious Injury:**	No
Tot Hazmat Fatalities:	0	**HMIS Flight Plan:**	No
Non Hazmat Fatality:	No	**HMIS Serious Evacs:**	No
Non Hazmat Fatals:	0	**HMIS Major Artery:**	No
Hazmat Injury:	No	**HMIS Bulk Release:**	No
Haz Hospital Empl:	0	**HMIS Marine Pollutnt:**	No
Haz Hospital Resp:	0	**HMIS Radioactive:**	No
Haz Hosp Gen Public:	0	**HMIS Gen Pkg Type:**	CONTAINER
Haz Hosp Old Form:	0	**HMIS Container Code:**	CONT
Total Haz Hosp Inj:	0	**HMIS Container Desc:**	Container, no description given (do not use if at all possible)
Haz Non Hosp Empl:	0	**HMIS Bulk Incident:**	No
Haz Non Hosp Resp:	0	**Undeclared Shipment:**	No

Description of Events: SHIPMENT ARRIVED FROM ATLANTA ON TRAILER 17-7947 CONTAINER TOPS NOT PROPERLY SECURED. DURING TRANSIT SPILLAGE OCCURED. SPILLAGE WAS REMOVED AT ABSORBENT MATERIAL AND WAS CLEANED UP BY CONTAINERIZED CHEMICAL.

Recommend Actions Taken:

HMIR Incident Reports

Map Key	Number of Records	Direction	Distance (mi/ft)	Elev/Diff (ft)	Site	DB

Report No:	I-1995040737	**Fed DOT Agency Nm:**	
Report Type:	A hazardous material incident	**Fed DOT Report No:**	
Date of Incident:	1995-04-04	**Report Submit Src:**	Paper
Time of Incident:	1200	**Inc Multiple Rows:**	No
Haz Class Code:		**Inc Non US State:**	
Hazardous Class:	8	**Mode Transport:**	Highway
Commodity Short Nm:	CORROSIVE LIQUIDS, N.O.S.	**Transport Phase:**	Unloading
Commodity Long Nm:	CORROSIVE LIQUIDS, N.O.S.	**Incident Occrrnce:**	
Trade Name:	ACETIC ACID	**Mat Ship Approval?:**	No
ID No:	UN1760	**Mat Ship Approv No:**	
Haz Waste Ind:	No	**Undecl Hazmat Ship?:**	No
Haz Waste EPA No:		**Packaging Type:**	Non-Bulk
HMIS Tox Inhalation?:	No	**Packing Group:**	
TIH Hazard Zone:		**Carrier Reporter:**	CONSOLIDATED FRGHTWYS CORP DEL
Qty Released:	0.5	**CR Street Name:**	175 LINFIELD DRIVE
Unit of Measure:	Liquid - Gallon	**CR City:**	MENLO PARK
What Failed:		**CR State:**	CA
What Failed Desc:		**CR Postal Code:**	94025
How Failed Code:	309	**CR Non US State:**	
How Failed Desc:	Punctured	**CR Fed DOT ID:**	0
Failure Cause Code:	517	**CR Hazmat Reg ID:**	
Failure Cause Desc:	Improper Preparation for Transportation	**CR Country:**	US
Ident. Markings:		**Shipper Name:**	DU PONT E I DE NEMOURS & CO
Cont1 Pkging Type:		**Shipper Street Name:**	666 DRIVING PARK AVE
Cont1 Const Mat:		**Shipper City:**	ROCHESTER
Cont1 Head Type:		**Shipper State:**	NY
Cont1 Pkg Capacity:	1	**Shipper Postal:**	14619
C1 Capacity UOM:	LGA	**Shipper Non US St:**	
Cont1 Pkg Amt:	0	**Shipper Country:**	US
C1 Pkg Amt UOM:		**Shipper Waybill:**	154 172966
Cont1 Pkg No:	23	**Ship Hazmat Reg ID:**	
C1 Pkg NO Failed:	5	**Origin City:**	
Cont1 Pkg Mnfctr:	NOT REPORTED BY CARRIER	**Origin State:**	
Cont1 Pkg Mnfct Dt:	0-00-00 00:00:00	**Origin Postal:**	
Cont1 Pkg Serial NO:		**Origin Non US St:**	
C1 Pkg Last Test Dt:	0-00-00 00:00:00	**Origin Country:**	US
C1 Test Const Mat:		**Destination City:**	HONOLULU
C1 Pkg Dsign Pres.:	0	**Destination State:**	HAWAII
C1 Dsign Press UOM:		**Destination Postal:**	96817
C1 Pkg Shell Thick:	0	**Destination Non US:**	
C1 Shell Thick UOM:		**Destination Country:**	US
C1 Head Thickness:	0	**Cont2 Package Type:**	
C1 Head Thick UOM:		**Cont2 Const Mat:**	
C1 Pkg Srvc Pres.:	0	**Cont2 Pkg Capacity:**	0
C1 Srvc Press UOM:		**Cont2 Capacity UOM:**	
C1 Valve/Device Fail?:	No	**Cont2 Pkg Amount:**	0
C1 Device Type:		**Cont2 Pkg Amt UOM:**	
C1 Device Mnfctr:		**Cont2 Pkg No:**	0
C1 Device Model:		**Cont2 Pkg No Failed:**	0
NRC No:			

RAM Pkg Category:		**Haz NonHosp Public:**	0
RAM Pkg Cert.:	FALSE	**Haz NonHosp Old:**	
RAM Pkg Cert. NBR:		**Tot Haz Non Hosp Inj:**	
RAM Nuclide S:		**Total Hazmat Injuries:**	0
RAM Transport Index:		**Evacuation Indicator:**	No
RAM UOM:		**Public Evacuated:**	0
RAM Activity Rpted:	0	**Employees Evac:**	0
RAM UOM Rpted:		**Total Evacuated:**	0
RAM Activity:	0	**Total Evacuation Hrs:**	0
RAM Activity UOM:		**Major Artery Closed:**	No
RAM Mat Safety:		**Mjr Artery Hrs Closed:**	0
Spillage Result:	Yes	**Material Involved:**	No
Fire Result:	No	**Estimated Speed:**	0
Explosion Result:	No	**Weather Conditions:**	
Water Sewer Result:	No	**Vehicle Overturn:**	No
Gas Dispersion:	No	**Vehicle Left Roadway:**	No
Environment Damage:	No	**Passenger Aircraft:**	No
No Release Result:	No	**Cargo Baggage:**	

Fire EMS Report:	No	**Ship Non Transport:**	No
Fire EMS EMS Report:		**Ship Air First Flight:**	No
Police Report:	No	**Ship Air Subflight:**	No
Police Report No:		**Ship Init Transport:**	No
In House Cleanup:	No	**Ship Phase Transfer:**	No
Other Cleanup:	No	**Contact Name:**	DAVID E GRAY
Damage > 500:	No	**Contact Title:**	FREIGHT OPERATIONS MANAGE
Material Loss:	50	**Contact Business:**	
Carrier Damage:	0	**Contact Street:**	
Property Damage:	0	**Contact City:**	
Response Cost:	0	**Contact State:**	
Remediation Cost:	0	**Contact Postal:**	
Damage Old Form:	0	**Contact Non US St:**	
Total Damages Amt:	50	**Contact Country:**	US
Hazmat Fatality:	No	**Inc. Report Prepared:**	
Haz Fatal Employees:	0	**HMIS Serious Incidnt:**	No
Haz Fatal Respndrs:	0	**HMIS Serious Fatality:**	No
Haz Fatal Gen Public:	0	**HMIS Serious Injury:**	No
Tot Hazmat Fatalities:	0	**HMIS Flight Plan:**	No
Non Hazmat Fatality:	No	**HMIS Serious Evacs:**	No
Non Hazmat Fatals:	0	**HMIS Major Artery:**	No
Hazmat Injury:	No	**HMIS Bulk Release:**	No
Haz Hospital Empl:	0	**HMIS Marine Pollutnt:**	No
Haz Hospital Resp:	0	**HMIS Radioactive:**	No
Haz Hosp Gen Public:	0	**HMIS Gen Pkg Type:**	DRUM NON-METAL
Haz Hosp Old Form:	0	**HMIS Container Code:**	PAIL PLS
Total Haz Hosp Inj:	0	**HMIS Container Desc:**	Plastic pail, open head, capacity 10 gallons or less
Haz Non Hosp Empl:	0	**HMIS Bulk Incident:**	No
Haz Non Hosp Resp:	0	**Undeclared Shipment:**	No

Description of Events: WHILE UNLOADING 5 OF THE 23 PAILS FELL, AS THEY WERE NOT BLOCKED IN. SUBSTANCE LEAKED OUT. SHIPMENT WAS RECOUPERED AND SENT TO DESTINATION. 1 GALLON PAIL WAS RECOUPERED AND PUT INTO HAZARDOUS MATERIAL TRAILER FOR DISPOSAL LATER.

Recommend Actions Taken:

HMIR Incident Reports

Report No:	I-1994070905	**Fed DOT Agency Nm:**	
Report Type:	A hazardous material incident	**Fed DOT Report No:**	
Date of Incident:	1994-06-28	**Report Submit Src:**	Paper
Time of Incident:	2230	**Inc Multiple Rows:**	No
Haz Class Code:		**Inc Non US State:**	
Hazardous Class:	3	**Mode Transport:**	Highway
Commodity Short Nm:	FLAMMABLE LIQUIDS, N.O.S.	**Transport Phase:**	Unloading
Commodity Long Nm:	FLAMMABLE LIQUIDS, N.O.S.	**Incident Occrrnce:**	
Trade Name:	FLAMMABLE LIQUID	**Mat Ship Approval?:**	No
ID No:	UN1993	**Mat Ship Approv No:**	
Haz Waste Ind:	No	**Undecl Hazmat Ship?:**	No
Haz Waste EPA No:		**Packaging Type:**	Non-Bulk
HMIS Tox Inhalation?:	No	**Packing Group:**	
TIH Hazard Zone:		**Carrier Reporter:**	CONSOLIDATED FRGHTWYS CORP DEL
Qty Released:	5	**CR Street Name:**	175 LINFIELD DRIVE
Unit of Measure:	Liquid - Gallon	**CR City:**	MENLO PARK
What Failed:		**CR State:**	CA
What Failed Desc:		**CR Postal Code:**	94025
How Failed Code:	309	**CR Non US State:**	
How Failed Desc:	Punctured	**CR Fed DOT ID:**	0
Failure Cause Code:		**CR Hazmat Reg ID:**	
Failure Cause Desc:		**CR Country:**	US
Ident. Markings:		**Shipper Name:**	CYTEC ENGINEERING INC
Cont1 Pkging Type:		**Shipper Street Name:**	OLD POST RD
Cont1 Const Mat:		**Shipper City:**	HAVRE DE GRACE
Cont1 Head Type:		**Shipper State:**	MD
Cont1 Pkg Capacity:	5	**Shipper Postal:**	21078
C1 Capacity UOM:	LGA	**Shipper Non US St:**	
Cont1 Pkg Amt:	0	**Shipper Country:**	US
C1 Pkg Amt UOM:		**Shipper Waybill:**	557577790
Cont1 Pkg No:	1	**Ship Hazmat Reg ID:**	

C1 Pkg NO Failed:	1	**Origin City:**	
Cont1 Pkg Mnfctr:	NOT REPORTED BY CARRIER	**Origin State:**	
Cont1 Pkg Mnfct Dt:	0-00-00 00:00:00	**Origin Postal:**	
Cont1 Pkg Serial NO:		**Origin Non US St:**	
C1 Pkg Last Test Dt:	0-00-00 00:00:00	**Origin Country:**	US
C1 Test Const Mat:		**Destination City:**	RIVERSIDE
C1 Pkg Dsign Pres.:	0	**Destination State:**	CALIFORNIA
C1 Dsign Press UOM:		**Destination Postal:**	92503
C1 Pkg Shell Thick:	0	**Destination Non US:**	
C1 Shell Thick UOM:		**Destination Country:**	US
C1 Head Thickness:	0	**Cont2 Package Type:**	
C1 Head Thick UOM:		**Cont2 Const Mat:**	
C1 Pkg Srvc Pres.:	0	**Cont2 Pkg Capacity:**	0
C1 Srvc Press UOM:		**Cont2 Capacity UOM:**	
C1 Valve/Device Fail?:	No	**Cont2 Pkg Amount:**	0
C1 Device Type:		**Cont2 Pkg Amt UOM:**	
C1 Device Mnfctr:		**Cont2 Pkg No:**	0
C1 Device Model:		**Cont2 Pkg No Failed:**	0
NRC No:			
RAM Pkg Category:		**Haz NonHosp Public:**	0
RAM Pkg Cert.:	FALSE	**Haz NonHosp Old:**	
RAM Pkg Cert. NBR:		**Tot Haz Non Hosp Inj:**	
RAM Nuclide S:		**Total Hazmat Injuries:**	1
RAM Transport Index:		**Evacuation Indicator:**	No
RAM UOM:		**Public Evacuated:**	0
RAM Activity Rpted:	0	**Employees Evac:**	0
RAM UOM Rpted:		**Total Evacuated:**	0
RAM Activity:	0	**Total Evacuation Hrs:**	0
RAM Activity UOM:		**Major Artery Closed:**	No
RAM Mat Safety:		**Mjr Artery Hrs Closed:**	0
Spillage Result:	Yes	**Material Involved:**	No
Fire Result:	No	**Estimated Speed:**	0
Explosion Result:	No	**Weather Conditions:**	
Water Sewer Result:	No	**Vehicle Overturn:**	No
Gas Dispersion:	No	**Vehicle Left Roadway:**	No
Environment Damage:	No	**Passenger Aircraft:**	No
No Release Result:	No	**Cargo Baggage:**	
Fire EMS Report:	No	**Ship Non Transport:**	No
Fire EMS EMS Report:		**Ship Air First Flight:**	No
Police Report:	No	**Ship Air Subflight:**	No
Police Report No:		**Ship Init Transport:**	No
In House Cleanup:	No	**Ship Phase Transfer:**	No
Other Cleanup:	No	**Contact Name:**	DALE GREIMAN
Damage > 500:	Yes	**Contact Title:**	FREIGHT OPERATIONS MGR
Material Loss:	150	**Contact Business:**	
Carrier Damage:	0	**Contact Street:**	
Property Damage:	0	**Contact City:**	
Response Cost:	0	**Contact State:**	
Remediation Cost:	1850	**Contact Postal:**	
Damage Old Form:	0	**Contact Non US St:**	
Total Damages Amt:	2000	**Contact Country:**	US
Hazmat Fatality:	No	**Inc. Report Prepared:**	
Haz Fatal Employees:	0	**HMIS Serious Incidnt:**	Yes
Haz Fatal Respndrs:	0	**HMIS Serious Fatality:**	No
Haz Fatal Gen Public:	0	**HMIS Serious Injury:**	Yes
Tot Hazmat Fatalities:	0	**HMIS Flight Plan:**	No
Non Hazmat Fatality:	No	**HMIS Serious Evacs:**	No
Non Hazmat Fatals:	0	**HMIS Major Artery:**	No
Hazmat Injury:	Yes	**HMIS Bulk Release:**	No
Haz Hospital Empl:	1	**HMIS Marine Pollutnt:**	No
Haz Hospital Resp:	0	**HMIS Radioactive:**	No
Haz Hosp Gen Public:	0	**HMIS Gen Pkg Type:**	DRUM METAL
Haz Hosp Old Form:	0	**HMIS Container Code:**	PAIL MTL
Total Haz Hosp Inj:	1	**HMIS Container Desc:**	Metal pail, open head, capacity 10 gallons or less
Haz Non Hosp Empl:	0	**HMIS Bulk Incident:**	No
Haz Non Hosp Resp:	0	**Undeclared Shipment:**	No

Description of Events: EMPLOYEE RON GRECO WAS ASSIGNED TO UNLOAD SHIPMENT OFF A TRAILER 17-4418. AT

APPROXIMATELY 2230 HOURS ON 6-28-94 HE REPORTED TO FREIGHT OPERATIONS MANAGER DALE GREIMAN THAT HE WAS CONTAMINATED WITH THE PRODUCT AND NEEDED MEDICAL ATTENTION. MR. GREIMAN CALLED 911 AND CONTAINERIZED CHEMICAL INC. TO CLEAN UP SPILL. DURING THE CLEAN UP IT WAS NOTED THAT A CROWBAR HAD PUNCTURED THE PAIL.

Recommend Actions Taken:

HMIR Incident Reports

Report No:	I-1990050635	***Fed DOT Agency Nm:***	
Report Type:	A hazardous material incident	***Fed DOT Report No:***	
Date of Incident:	1990-05-13	***Report Submit Src:***	Paper
Time of Incident:	0600	***Inc Multiple Rows:***	Yes
Haz Class Code:		***Inc Non US State:***	
Hazardous Class:	8	***Mode Transport:***	Highway
Commodity Short Nm:	BUTYRIC ACID	***Transport Phase:***	Unloading
Commodity Long Nm:	BUTYRIC ACID	***Incident Occrrnce:***	
Trade Name:		***Mat Ship Approval?:***	No
ID No:	UN2820	***Mat Ship Approv No:***	
Haz Waste Ind:	No	***Undecl Hazmat Ship?:***	No
Haz Waste EPA No:		***Packaging Type:***	Other -
HMIS Tox Inhalation?:	No	***Packing Group:***	
TIH Hazard Zone:		***Carrier Reporter:***	CONSOLIDATED FRGHTWAYS OF DE
Qty Released:	5	***CR Street Name:***	175 LINFIELD DRIVE
Unit of Measure:	Liquid - Gallon	***CR City:***	MENLO PARK
What Failed:	103;	***CR State:***	CA
What Failed Desc:	Basic Material;	***CR Postal Code:***	94025
How Failed Code:	304;	***CR Non US State:***	
How Failed Desc:	Cracked;	***CR Fed DOT ID:***	0
Failure Cause Code:	517; 519	***CR Hazmat Reg ID:***	
Failure Cause Desc:	Improper Preparation for Transportation; Inadequate Blocking and Bracing	***CR Country:***	US
Ident. Markings:		***Shipper Name:***	MAY'S CHEM CO INC
Cont1 Pkging Type:		***Shipper Street Name:***	7760 EAST 89TH
Cont1 Const Mat:		***Shipper City:***	INDIANAPOLIS
Cont1 Head Type:		***Shipper State:***	IN
Cont1 Pkg Capacity:	5	***Shipper Postal:***	46256
C1 Capacity UOM:	LGA	***Shipper Non US St:***	
Cont1 Pkg Amt:	0	***Shipper Country:***	US
C1 Pkg Amt UOM:		***Shipper Waybill:***	CF PRO 795 88502
Cont1 Pkg No:	4	***Ship Hazmat Reg ID:***	
C1 Pkg NO Failed:	1	***Origin City:***	
Cont1 Pkg Mnfctr:	NOT REPORTED BY CARRIER	***Origin State:***	
Cont1 Pkg Mnfct Dt:	0-00-00 00:00:00	***Origin Postal:***	
Cont1 Pkg Serial NO:		***Origin Non US St:***	
C1 Pkg Last Test Dt:	0-00-00 00:00:00	***Origin Country:***	US
C1 Test Const Mat:		***Destination City:***	BUENA PARK
C1 Pkg Dsign Pres.:	0	***Destination State:***	CALIFORNIA
C1 Dsign Press UOM:		***Destination Postal:***	90622
C1 Pkg Shell Thick:	0	***Destination Non US:***	
C1 Shell Thick UOM:		***Destination Country:***	US
C1 Head Thickness:	0	***Cont2 Package Type:***	
C1 Head Thick UOM:		***Cont2 Const Mat:***	
C1 Pkg Srvc Pres.:	0	***Cont2 Pkg Capacity:***	0
C1 Srvc Press UOM:		***Cont2 Capacity UOM:***	
C1 Valve/Device Fail?:	No	***Cont2 Pkg Amount:***	0
C1 Device Type:		***Cont2 Pkg Amt UOM:***	
C1 Device Mnfctr:		***Cont2 Pkg No:***	0
C1 Device Model:		***Cont2 Pkg No Failed:***	0
NRC No:			

RAM Pkg Category:		***Haz NonHosp Public:***	0
RAM Pkg Cert.:	FALSE	***Haz NonHosp Old:***	
RAM Pkg Cert. NBR:		***Tot Haz Non Hosp Inj:***	
RAM Nuclide S:		***Total Hazmat Injuries:***	0
RAM Transport Index:		***Evacuation Indicator:***	No
RAM UOM:		***Public Evacuated:***	0
RAM Activity Rpted:	0	***Employees Evac:***	0
RAM UOM Rpted:		***Total Evacuated:***	0

RAM Activity:	0	**Total Evacuation Hrs:**	0
RAM Activity UOM:		**Major Artery Closed:**	No
RAM Mat Safety:		**Mjr Artery Hrs Closed:**	0
Spillage Result:	Yes	**Material Involved:**	No
Fire Result:	No	**Estimated Speed:**	0
Explosion Result:	No	**Weather Conditions:**	
Water Sewer Result:	No	**Vehicle Overturn:**	No
Gas Dispersion:	Yes	**Vehicle Left Roadway:**	No
Environment Damage:	No	**Passenger Aircraft:**	No
No Release Result:	No	**Cargo Baggage:**	
Fire EMS Report:	No	**Ship Non Transport:**	No
Fire EMS EMS Report:		**Ship Air First Flight:**	No
Police Report:	No	**Ship Air Subflight:**	No
Police Report No:		**Ship Init Transport:**	No
In House Cleanup:	No	**Ship Phase Transfer:**	No
Other Cleanup:	No	**Contact Name:**	MARK EPSTEIN
Damage > 500:	Yes	**Contact Title:**	FREIGHT OPERATIONS MGR
Material Loss:	300	**Contact Business:**	
Carrier Damage:	750	**Contact Street:**	
Property Damage:	0	**Contact City:**	
Response Cost:	0	**Contact State:**	
Remediation Cost:	3500	**Contact Postal:**	
Damage Old Form:	0	**Contact Non US St:**	
Total Damages Amt:	4550	**Contact Country:**	US
Hazmat Fatality:	No	**Inc. Report Prepared:**	
Haz Fatal Employees:	0	**HMIS Serious Incidnt:**	No
Haz Fatal Respndrs:	0	**HMIS Serious Fatality:**	No
Haz Fatal Gen Public:	0	**HMIS Serious Injury:**	No
Tot Hazmat Fatalities:	0	**HMIS Flight Plan:**	No
Non Hazmat Fatality:	No	**HMIS Serious Evacs:**	No
Non Hazmat Fatals:	0	**HMIS Major Artery:**	No
Hazmat Injury:	No	**HMIS Bulk Release:**	No
Haz Hospital Empl:	0	**HMIS Marine Pollutnt:**	No
Haz Hospital Resp:	0	**HMIS Radioactive:**	No
Haz Hosp Gen Public:	0	**HMIS Gen Pkg Type:**	CONTAINER
Haz Hosp Old Form:	0	**HMIS Container Code:**	CONT
Total Haz Hosp Inj:	0	**HMIS Container Desc:**	Container, no description given (do not use if at all possible)
Haz Non Hosp Empl:	0	**HMIS Bulk Incident:**	No
Haz Non Hosp Resp:	0	**Undeclared Shipment:**	No

Description of Events: TRAILER 17-7029 WAS PLACED AGAINST THE DOCK FOR UNLOADING AT APPROX 0545/13 , IN THE 21 BAY. UPON OPENING A VERY STRONG AND UNPLEASNT SMELL WAS DETECTE D. THE SHIPMENT WAS LOADED ON TOP OF SEVERAL SHIPMENTS APPROX 5 FEET FROM T HE REAR OF THE TRAILER. SAID SHIPMENT HAD NOT BEEN BLOCKED IN PLACE. SUBSEQ UENT ROAD VIBRATION AND MOVEMENT CAUSED SHIPMENT TO SHIFT AND BECAME DAMA GED, CAUSING THE RELEASE OF BOTH HAZARD CLASS MATERIAL. DESIGNATED FACILITY NAME: APPROPRIATE TECHNOLOGIES 1700 MAXWELL RD CHULA VISTA, CA 92011 MATERIAL WAS CLEANED UP AND DISPOSED OF IN THE PROPER MANNER.

Recommend Actions Taken:

HMIR Incident Reports

Report No:	I-1990050635	**Fed DOT Agency Nm:**	
Report Type:	A hazardous material incident	**Fed DOT Report No:**	
Date of Incident:	1990-05-13	**Report Submit Src:**	Paper
Time of Incident:	0600	**Inc Multiple Rows:**	Yes
Haz Class Code:		**Inc Non US State:**	
Hazardous Class:	8	**Mode Transport:**	Highway
Commodity Short Nm:	PROPIONIC ACID WITH NOT	**Transport Phase:**	Unloading
Commodity Long Nm:	PROPIONIC ACID WITH NOT LESS THAN 10% AND LESS THAN 90% ACID BY MASS	**Incident Occrrnce:**	
Trade Name:		**Mat Ship Approval?:**	No
ID No:	UN1848	**Mat Ship Approv No:**	
Haz Waste Ind:	No	**Undecl Hazmat Ship?:**	No
Haz Waste EPA No:		**Packaging Type:**	Other -
HMIS Tox Inhalation?:	No	**Packing Group:**	
TIH Hazard Zone:		**Carrier Reporter:**	CONSOLIDATED FRGHTWAYS OF DE
Qty Released:	5	**CR Street Name:**	175 LINFIELD DRIVE
Unit of Measure:	Liquid - Gallon	**CR City:**	MENLO PARK

What Failed:	103;	**CR State:**	CA
What Failed Desc:	Basic Material;	**CR Postal Code:**	94025
How Failed Code:	304;	**CR Non US State:**	
How Failed Desc:	Cracked;	**CR Fed DOT ID:**	0
Failure Cause Code:	517; 519	**CR Hazmat Reg ID:**	
Failure Cause Desc:	Improper Preparation for Transportation; Inadequate Blocking and Bracing	**CR Country:**	US
Ident. Markings:		**Shipper Name:**	MAY'S CHEM CO INC
Cont1 Pkging Type:		**Shipper Street Name:**	7760 EAST 89TH
Cont1 Const Mat:		**Shipper City:**	INDIANAPOLIS
Cont1 Head Type:		**Shipper State:**	IN
Cont1 Pkg Capacity:	5	**Shipper Postal:**	46256
C1 Capacity UOM:	LGA	**Shipper Non US St:**	
Cont1 Pkg Amt:	0	**Shipper Country:**	US
C1 Pkg Amt UOM:		**Shipper Waybill:**	CF PRO 795 88502
Cont1 Pkg No:	4	**Ship Hazmat Reg ID:**	
C1 Pkg NO Failed:	1	**Origin City:**	
Cont1 Pkg Mnfctr:	NOT REPORTED BY CARRIER	**Origin State:**	
Cont1 Pkg Mnfct Dt:	0-00-00 00:00:00	**Origin Postal:**	
Cont1 Pkg Serial NO:		**Origin Non US St:**	
C1 Pkg Last Test Dt:	0-00-00 00:00:00	**Origin Country:**	US
C1 Test Const Mat:		**Destination City:**	BUENA PARK
C1 Pkg Dsign Pres.:	0	**Destination State:**	CALIFORNIA
C1 Dsign Press UOM:		**Destination Postal:**	90622
C1 Pkg Shell Thick:	0	**Destination Non US:**	
C1 Shell Thick UOM:		**Destination Country:**	US
C1 Head Thickness:	0	**Cont2 Package Type:**	
C1 Head Thick UOM:		**Cont2 Const Mat:**	
C1 Pkg Srvc Pres.:	0	**Cont2 Pkg Capacity:**	0
C1 Srvc Press UOM:		**Cont2 Capacity UOM:**	
C1 Valve/Device Fail?:	No	**Cont2 Pkg Amount:**	0
C1 Device Type:		**Cont2 Pkg Amt UOM:**	
C1 Device Mnfctr:		**Cont2 Pkg No:**	0
C1 Device Model:		**Cont2 Pkg No Failed:**	0
NRC No:			
RAM Pkg Category:		**Haz NonHosp Public:**	0
RAM Pkg Cert.:	FALSE	**Haz NonHosp Old:**	
RAM Pkg Cert. NBR:		**Tot Haz Non Hosp Inj:**	
RAM Nuclide S:		**Total Hazmat Injuries:**	0
RAM Transport Index:		**Evacuation Indicator:**	No
RAM UOM:		**Public Evacuated:**	0
RAM Activity Rpted:	0	**Employees Evac:**	0
RAM UOM Rpted:		**Total Evacuated:**	0
RAM Activity:	0	**Total Evacuation Hrs:**	0
RAM Activity UOM:		**Major Artery Closed:**	No
RAM Mat Safety:		**Mjr Artery Hrs Closed:**	0
Spillage Result:	Yes	**Material Involved:**	No
Fire Result:	No	**Estimated Speed:**	0
Explosion Result:	No	**Weather Conditions:**	
Water Sewer Result:	No	**Vehicle Overturn:**	No
Gas Dispersion:	Yes	**Vehicle Left Roadway:**	No
Environment Damage:	No	**Passenger Aircraft:**	No
No Release Result:	No	**Cargo Baggage:**	
Fire EMS Report:	No	**Ship Non Transport:**	No
Fire EMS EMS Report:		**Ship Air First Flight:**	No
Police Report:	No	**Ship Air Subflight:**	No
Police Report No:		**Ship Init Transport:**	No
In House Cleanup:	No	**Ship Phase Transfer:**	No
Other Cleanup:	No	**Contact Name:**	MARK EPSTEIN
Damage > 500:	Yes	**Contact Title:**	FREIGHT OPERATIONS MGR
Material Loss:	300	**Contact Business:**	
Carrier Damage:	750	**Contact Street:**	
Property Damage:	0	**Contact City:**	
Response Cost:	0	**Contact State:**	
Remediation Cost:	3500	**Contact Postal:**	
Damage Old Form:	0	**Contact Non US St:**	
Total Damages Amt:	4550	**Contact Country:**	US
Hazmat Fatality:	No	**Inc. Report Prepared:**	

Haz Fatal Employees:	0	**HMIS Serious Incidnt:**	No
Haz Fatal Respndrs:	0	**HMIS Serious Fatality:**	No
Haz Fatal Gen Public:	0	**HMIS Serious Injury:**	No
Tot Hazmat Fatalities:	0	**HMIS Flight Plan:**	No
Non Hazmat Fatality:	No	**HMIS Serious Evacs:**	No
Non Hazmat Fatals:	0	**HMIS Major Artery:**	No
Hazmat Injury:	No	**HMIS Bulk Release:**	No
Haz Hospital Empl:	0	**HMIS Marine Pollutnt:**	No
Haz Hospital Resp:	0	**HMIS Radioactive:**	No
Haz Hosp Gen Public:	0	**HMIS Gen Pkg Type:**	CONTAINER
Haz Hosp Old Form:	0	**HMIS Container Code:**	CONT
Total Haz Hosp Inj:	0	**HMIS Container Desc:**	Container, no description given (do not use if at all possible)
Haz Non Hosp Empl:	0	**HMIS Bulk Incident:**	No
Haz Non Hosp Resp:	0	**Undeclared Shipment:**	No

Description of Events: TRAILER 17-7029 WAS PLACED AGAINST THE DOCK FOR UNLOADING AT APPROX 0545/13 , IN THE 21 BAY. UPON OPENING A VERY STRONG AND UNPLEASNT SMELL WAS DETECTE D. THE SHIPMENT WAS LOADED ON TOP OF SEVERAL SHIPMENTS APPROX 5 FEET FROM T HE REAR OF THE TRAILER. SAID SHIPMENT HAD NOT BEEN BLOCKED IN PLACE. SUBSEQ UENT ROAD VIBRATION AND MOVEMENT CAUSED SHIPMENT TO SHIFT AND BECAME DAMA GED, CAUSING THE RELEASE OF BOTH HAZARD CLASS MATERIAL. DESIGNATED FACILITY NAME: APPROPRIATE TECHNOLOGIES 1700 MAXWELL RD CHULA VISTA, CA 92011 MATERIAL WAS CLEANED UP AND DISPOSED OF IN THE PROPER MANNER.

Recommend Actions Taken:

HMIR Incident Reports

Report No:	I-1993040310	**Fed DOT Agency Nm:**	
Report Type:	A hazardous material incident	**Fed DOT Report No:**	
Date of Incident:	1993-03-22	**Report Submit Src:**	Paper
Time of Incident:	2100	**Inc Multiple Rows:**	No
Haz Class Code:		**Inc Non US State:**	
Hazardous Class:	3	**Mode Transport:**	Highway
Commodity Short Nm:	AMINE, FLAMMABLE, CORROS	**Transport Phase:**	Unloading
Commodity Long Nm:	AMINE, FLAMMABLE, CORROSIVE, N.O.S. OR POLYAMINES, FLAMMABLE, CORROSIVE N.O.S.	**Incident Occrrnce:**	
Trade Name:	DIMETHYLAMINOPROPYLA	**Mat Ship Approval?:**	No
ID No:	UN2733	**Mat Ship Approv No:**	
Haz Waste Ind:	No	**Undecl Hazmat Ship?:**	No
Haz Waste EPA No:		**Packaging Type:**	Non-Bulk
HMIS Tox Inhalation?:	No	**Packing Group:**	
TIH Hazard Zone:		**Carrier Reporter:**	CONSOLIDATED FRGHTWAYS OF DE
Qty Released:	0.0625	**CR Street Name:**	175 LINFIELD DRIVE
Unit of Measure:	Liquid - Gallon	**CR City:**	MENLO PARK
What Failed:		**CR State:**	CA
What Failed Desc:		**CR Postal Code:**	94025
How Failed Code:		**CR Non US State:**	
How Failed Desc:		**CR Fed DOT ID:**	0
Failure Cause Code:	508	**CR Hazmat Reg ID:**	
Failure Cause Desc:	Defective Component or Device	**CR Country:**	US
Ident. Markings:		**Shipper Name:**	BASF WYANDOTTE CORP
Cont1 Pkging Type:		**Shipper Street Name:**	11931 HWY 225
Cont1 Const Mat:		**Shipper City:**	LA PORTE
Cont1 Head Type:		**Shipper State:**	TX
Cont1 Pkg Capacity:	55	**Shipper Postal:**	77571
C1 Capacity UOM:	LGA	**Shipper Non US St:**	
Cont1 Pkg Amt:	0	**Shipper Country:**	US
C1 Pkg Amt UOM:		**Shipper Waybill:**	639-418640
Cont1 Pkg No:	24	**Ship Hazmat Reg ID:**	
C1 Pkg NO Failed:	1	**Origin City:**	
Cont1 Pkg Mnfctr:	NOT REPORTED BY CARRIER	**Origin State:**	
Cont1 Pkg Mnfct Dt:	0-00-00 00:00:00	**Origin Postal:**	
Cont1 Pkg Serial NO:		**Origin Non US St:**	
C1 Pkg Last Test Dt:	0-00-00 00:00:00	**Origin Country:**	US
C1 Test Const Mat:		**Destination City:**	LOS ANGELES
C1 Pkg Dsign Pres.:	0	**Destination State:**	CALIFORNIA
C1 Dsign Press UOM:		**Destination Postal:**	90063
C1 Pkg Shell Thick:	0	**Destination Non US:**	

C1 Shell Thick UOM:		**Destination Country:**	US
C1 Head Thickness:	0	**Cont2 Package Type:**	
C1 Head Thick UOM:		**Cont2 Const Mat:**	
C1 Pkg Srvc Pres.:	0	**Cont2 Pkg Capacity:**	0
C1 Srvc Press UOM:		**Cont2 Capacity UOM:**	
C1 Valve/Device Fail?:	No	**Cont2 Pkg Amount:**	0
C1 Device Type:		**Cont2 Pkg Amt UOM:**	
C1 Device Mnfctr:		**Cont2 Pkg No:**	0
C1 Device Model:		**Cont2 Pkg No Failed:**	0
NRC No:			
RAM Pkg Category:		**Haz NonHosp Public:**	0
RAM Pkg Cert.:	FALSE	**Haz NonHosp Old:**	
RAM Pkg Cert. NBR:		**Tot Haz Non Hosp Inj:**	
RAM Nuclide S:		**Total Hazmat Injuries:**	0
RAM Transport Index:		**Evacuation Indicator:**	No
RAM UOM:		**Public Evacuated:**	0
RAM Activity Rpted:	0	**Employees Evac:**	0
RAM UOM Rpted:		**Total Evacuated:**	0
RAM Activity:	0	**Total Evacuation Hrs:**	0
RAM Activity UOM:		**Major Artery Closed:**	No
RAM Mat Safety:		**Mjr Artery Hrs Closed:**	0
Spillage Result:	Yes	**Material Involved:**	No
Fire Result:	No	**Estimated Speed:**	0
Explosion Result:	No	**Weather Conditions:**	
Water Sewer Result:	No	**Vehicle Overturn:**	No
Gas Dispersion:	No	**Vehicle Left Roadway:**	No
Environment Damage:	No	**Passenger Aircraft:**	No
No Release Result:	No	**Cargo Baggage:**	
Fire EMS Report:	No	**Ship Non Transport:**	No
Fire EMS EMS Report:		**Ship Air First Flight:**	No
Police Report:	No	**Ship Air Subflight:**	No
Police Report No:		**Ship Init Transport:**	No
In House Cleanup:	No	**Ship Phase Transfer:**	No
Other Cleanup:	No	**Contact Name:**	DALE GEIMAN
Damage > 500:	No	**Contact Title:**	FREIGHT OPERATIONS MNGR
Material Loss:	75	**Contact Business:**	
Carrier Damage:	0	**Contact Street:**	
Property Damage:	0	**Contact City:**	
Response Cost:	0	**Contact State:**	
Remediation Cost:	50	**Contact Postal:**	
Damage Old Form:	0	**Contact Non US St:**	
Total Damages Amt:	125	**Contact Country:**	US
Hazmat Fatality:	No	**Inc. Report Prepared:**	
Haz Fatal Employees:	0	**HMIS Serious Incidnt:**	No
Haz Fatal Respndrs:	0	**HMIS Serious Fatality:**	No
Haz Fatal Gen Public:	0	**HMIS Serious Injury:**	No
Tot Hazmat Fatalities:	0	**HMIS Flight Plan:**	No
Non Hazmat Fatality:	No	**HMIS Serious Evacs:**	No
Non Hazmat Fatals:	0	**HMIS Major Artery:**	No
Hazmat Injury:	No	**HMIS Bulk Release:**	No
Haz Hospital Empl:	0	**HMIS Marine Pollutnt:**	No
Haz Hospital Resp:	0	**HMIS Radioactive:**	No
Haz Hosp Gen Public:	0	**HMIS Gen Pkg Type:**	DRUM METAL
Haz Hosp Old Form:	0	**HMIS Container Code:**	DRUM MTL
Total Haz Hosp Inj:	0	**HMIS Container Desc:**	Metal drum
Haz Non Hosp Empl:	0	**HMIS Bulk Incident:**	No
Haz Non Hosp Resp:	0	**Undeclared Shipment:**	No

Description of Events: BUNG NOT PROPERLY SECURED, RESULTING IN A VERY SMALL AMOUNT OF LEAKAGE.

Recommend Actions Taken:

HMIR Incident Reports

Report No:	I-1992110344	**Fed DOT Agency Nm:**	
Report Type:	A hazardous material incident	**Fed DOT Report No:**	
Date of Incident:	1992-10-28	**Report Submit Src:**	Paper
Time of Incident:	1600	**Inc Multiple Rows:**	No
Haz Class Code:		**Inc Non US State:**	

Map Key	Number of Records	Direction	Distance (mi/ft)	Elev/Diff (ft)	Site	DB

Hazardous Class:	8	**Mode Transport:**	Highway
Commodity Short Nm:	HYDRIODIC ACID	**Transport Phase:**	In Transit
Commodity Long Nm:	HYDRIODIC ACID	**Incident Occrrnce:**	
Trade Name:	CORROSIVE MATERIA;	**Mat Ship Approval?:**	No
ID No:	UN1787	**Mat Ship Approv No:**	
Haz Waste Ind:	No	**Undecl Hazmat Ship?:**	No
Haz Waste EPA No:		**Packaging Type:**	Non-Bulk
HMIS Tox Inhalation?:	No	**Packing Group:**	
TIH Hazard Zone:		**Carrier Reporter:**	CONSOLIDATED FRGHTWAYS OF DE
Qty Released:	30	**CR Street Name:**	175 LINFIELD DRIVE
Unit of Measure:	Liquid - Gallon	**CR City:**	MENLO PARK
What Failed:		**CR State:**	CA
What Failed Desc:		**CR Postal Code:**	94025
How Failed Code:	309	**CR Non US State:**	
How Failed Desc:	Punctured	**CR Fed DOT ID:**	0
Failure Cause Code:		**CR Hazmat Reg ID:**	
Failure Cause Desc:		**CR Country:**	US
Ident. Markings:		**Shipper Name:**	WEBCO CHEMICAL CORP
Cont1 Pkging Type:		**Shipper Street Name:**	ROUTE 197
Cont1 Const Mat:		**Shipper City:**	DUDLEY
Cont1 Head Type:		**Shipper State:**	MA
Cont1 Pkg Capacity:	30	**Shipper Postal:**	01571
C1 Capacity UOM:	LGA	**Shipper Non US St:**	
Cont1 Pkg Amt:	0	**Shipper Country:**	US
C1 Pkg Amt UOM:		**Shipper Waybill:**	635-010504
Cont1 Pkg No:	2	**Ship Hazmat Reg ID:**	
C1 Pkg NO Failed:	1	**Origin City:**	
Cont1 Pkg Mnfctr:	NOT REPORTED BY CARRIER	**Origin State:**	
Cont1 Pkg Mnfct Dt:	0-00-00 00:00:00	**Origin Postal:**	
Cont1 Pkg Serial NO:		**Origin Non US St:**	
C1 Pkg Last Test Dt:	0-00-00 00:00:00	**Origin Country:**	US
C1 Test Const Mat:		**Destination City:**	CARSON
C1 Pkg Dsign Pres.:	0	**Destination State:**	CALIFORNIA
C1 Dsign Press UOM:		**Destination Postal:**	90746
C1 Pkg Shell Thick:	0	**Destination Non US:**	
C1 Shell Thick UOM:		**Destination Country:**	US
C1 Head Thickness:	0	**Cont2 Package Type:**	
C1 Head Thick UOM:		**Cont2 Const Mat:**	
C1 Pkg Srvc Pres.:	0	**Cont2 Pkg Capacity:**	0
C1 Srvc Press UOM:		**Cont2 Capacity UOM:**	
C1 Valve/Device Fail?:	No	**Cont2 Pkg Amount:**	0
C1 Device Type:		**Cont2 Pkg Amt UOM:**	
C1 Device Mnfctr:		**Cont2 Pkg No:**	0
C1 Device Model:		**Cont2 Pkg No Failed:**	0
NRC No:			

RAM Pkg Category:		**Haz NonHosp Public:**	0
RAM Pkg Cert.:	FALSE	**Haz NonHosp Old:**	
RAM Pkg Cert. NBR:		**Tot Haz Non Hosp Inj:**	
RAM Nuclide S:		**Total Hazmat Injuries:**	0
RAM Transport Index:		**Evacuation Indicator:**	No
RAM UOM:		**Public Evacuated:**	0
RAM Activity Rpted:	0	**Employees Evac:**	0
RAM UOM Rpted:		**Total Evacuated:**	0
RAM Activity:	0	**Total Evacuation Hrs:**	0
RAM Activity UOM:		**Major Artery Closed:**	No
RAM Mat Safety:		**Mjr Artery Hrs Closed:**	0
Spillage Result:	Yes	**Material Involved:**	No
Fire Result:	No	**Estimated Speed:**	0
Explosion Result:	No	**Weather Conditions:**	
Water Sewer Result:	No	**Vehicle Overturn:**	No
Gas Dispersion:	No	**Vehicle Left Roadway:**	No
Environment Damage:	No	**Passenger Aircraft:**	No
No Release Result:	No	**Cargo Baggage:**	
Fire EMS Report:	No	**Ship Non Transport:**	No
Fire EMS EMS Report:		**Ship Air First Flight:**	No
Police Report:	No	**Ship Air Subflight:**	No
Police Report No:		**Ship Init Transport:**	No
In House Cleanup:	No	**Ship Phase Transfer:**	No

Other Cleanup:	No	**Contact Name:**	ROBERT ZIMMERMAN
Damage > 500:	Yes	**Contact Title:**	ASSISTANT TERMINAL MANAGR
Material Loss:	3000	**Contact Business:**	
Carrier Damage:	0	**Contact Street:**	
Property Damage:	0	**Contact City:**	
Response Cost:	0	**Contact State:**	
Remediation Cost:	5000	**Contact Postal:**	
Damage Old Form:	0	**Contact Non US St:**	
Total Damages Amt:	8000	**Contact Country:**	US
Hazmat Fatality:	No	**Inc. Report Prepared:**	
Haz Fatal Employees:	0	**HMIS Serious Incidnt:**	No
Haz Fatal Respndrs:	0	**HMIS Serious Fatality:**	No
Haz Fatal Gen Public:	0	**HMIS Serious Injury:**	No
Tot Hazmat Fatalities:	0	**HMIS Flight Plan:**	No
Non Hazmat Fatality:	No	**HMIS Serious Evacs:**	No
Non Hazmat Fatals:	0	**HMIS Major Artery:**	No
Hazmat Injury:	No	**HMIS Bulk Release:**	No
Haz Hospital Empl:	0	**HMIS Marine Pollutnt:**	No
Haz Hospital Resp:	0	**HMIS Radioactive:**	No
Haz Hosp Gen Public:	0	**HMIS Gen Pkg Type:**	DRUM
Haz Hosp Old Form:	0	**HMIS Container Code:**	DRUM
Total Haz Hosp Inj:	0	**HMIS Container Desc:**	Drum - fiber, metal or plastic not specified
Haz Non Hosp Empl:	0	**HMIS Bulk Incident:**	No
Haz Non Hosp Resp:	0	**Undeclared Shipment:**	No

Description of Events: SHIPMENT ARRIVED ON TAILER 17-1995 FROM CHICOPEE (CCM) MA. WHILE UNLOADING THE SHIPMENT, IT WAS NOTED AS BEING "WET'. THE PRODUCT WAS THEN MOVED TO OUR HAZARDOUS MATERIAL RE-COOPING AREA. PRIOR TO RELOADING THE SHIPMENT, ONE OF THE DRUMS APPEARED TO HAVE BEENT HIT BY A FORKLIFT, PIERCING THE DRUM, CAUSING SPILLAGE. CONTAINERIZED CHEMICAL WAS CALLED. SHIPMENT WAS CLEANED UP AND DISPOSED OF BY THEM.

Recommend Actions Taken:

HMIR Incident Reports

Report No:	I-1993100735	**Fed DOT Agency Nm:**	
Report Type:	A hazardous material incident	**Fed DOT Report No:**	
Date of Incident:	1993-09-21	**Report Submit Src:**	Paper
Time of Incident:	1500	**Inc Multiple Rows:**	No
Haz Class Code:		**Inc Non US State:**	
Hazardous Class:	3	**Mode Transport:**	Highway
Commodity Short Nm:	RESIN SOLUTION, FLAMMABLE	**Transport Phase:**	Unloading
Commodity Long Nm:	RESIN SOLUTION, FLAMMABLE	**Incident Occrrnce:**	
Trade Name:	STERLING U475	**Mat Ship Approval?:**	No
ID No:	UN1866	**Mat Ship Approv No:**	
Haz Waste Ind:	No	**Undecl Hazmat Ship?:**	No
Haz Waste EPA No:		**Packaging Type:**	Non-Bulk
HMIS Tox Inhalation?:	No	**Packing Group:**	
TIH Hazard Zone:		**Carrier Reporter:**	CONSOLIDATED FREIGHTWAYS
Qty Released:	0.125	**CR Street Name:**	175 LINFIELD DRIVE
Unit of Measure:	Liquid - Gallon	**CR City:**	MENLO PARK
What Failed:		**CR State:**	CA
What Failed Desc:		**CR Postal Code:**	94025
How Failed Code:	303	**CR Non US State:**	
How Failed Desc:	Burst or Ruptured	**CR Fed DOT ID:**	0
Failure Cause Code:	511	**CR Hazmat Reg ID:**	
Failure Cause Desc:	Dropped	**CR Country:**	US
Ident. Markings:		**Shipper Name:**	GEORGE P D CO
Cont1 Pkging Type:		**Shipper Street Name:**	5200 NORTH SECOND
Cont1 Const Mat:		**Shipper City:**	ST LOUIS
Cont1 Head Type:		**Shipper State:**	MO
Cont1 Pkg Capacity:	0	**Shipper Postal:**	63147
C1 Capacity UOM:		**Shipper Non US St:**	
Cont1 Pkg Amt:	0	**Shipper Country:**	US
C1 Pkg Amt UOM:		**Shipper Waybill:**	959-577043
Cont1 Pkg No:	18	**Ship Hazmat Reg ID:**	
C1 Pkg NO Failed:	1	**Origin City:**	
Cont1 Pkg Mnfctr:	NOT REPORTED BY CARRIER	**Origin State:**	
Cont1 Pkg Mnfct Dt:	0-00-00 00:00:00	**Origin Postal:**	
Cont1 Pkg Serial NO:		**Origin Non US St:**	

Map Key	Number of Records	Direction	Distance (mi/ft)	Elev/Diff (ft)	Site	DB

C1 Pkg Last Test Dt:	0-00-00 00:00:00	**Origin Country:**	US
C1 Test Const Mat:		**Destination City:**	ANAHEIM
C1 Pkg Dsign Pres.:	0	**Destination State:**	CALIFORNIA
C1 Dsign Press UOM:		**Destination Postal:**	92807
C1 Pkg Shell Thick:	0	**Destination Non US:**	
C1 Shell Thick UOM:		**Destination Country:**	US
C1 Head Thickness:	0	**Cont2 Package Type:**	
C1 Head Thick UOM:		**Cont2 Const Mat:**	
C1 Pkg Srvc Pres.:	0	**Cont2 Pkg Capacity:**	0
C1 Srvc Press UOM:		**Cont2 Capacity UOM:**	
C1 Valve/Device Fail?:	No	**Cont2 Pkg Amount:**	0
C1 Device Type:		**Cont2 Pkg Amt UOM:**	
C1 Device Mnfctr:		**Cont2 Pkg No:**	18
C1 Device Model:		**Cont2 Pkg No Failed:**	1
NRC No:			
RAM Pkg Category:		**Haz NonHosp Public:**	0
RAM Pkg Cert.:	FALSE	**Haz NonHosp Old:**	
RAM Pkg Cert. NBR:		**Tot Haz Non Hosp Inj:**	
RAM Nuclide S:		**Total Hazmat Injuries:**	0
RAM Transport Index:		**Evacuation Indicator:**	No
RAM UOM:		**Public Evacuated:**	0
RAM Activity Rpted:	0	**Employees Evac:**	0
RAM UOM Rpted:		**Total Evacuated:**	0
RAM Activity:	0	**Total Evacuation Hrs:**	0
RAM Activity UOM:		**Major Artery Closed:**	No
RAM Mat Safety:		**Mjr Artery Hrs Closed:**	0
Spillage Result:	Yes	**Material Involved:**	No
Fire Result:	No	**Estimated Speed:**	0
Explosion Result:	No	**Weather Conditions:**	
Water Sewer Result:	No	**Vehicle Overturn:**	No
Gas Dispersion:	No	**Vehicle Left Roadway:**	No
Environment Damage:	No	**Passenger Aircraft:**	No
No Release Result:	No	**Cargo Baggage:**	
Fire EMS Report:	No	**Ship Non Transport:**	No
Fire EMS EMS Report:		**Ship Air First Flight:**	No
Police Report:	No	**Ship Air Subflight:**	No
Police Report No:		**Ship Init Transport:**	No
In House Cleanup:	No	**Ship Phase Transfer:**	No
Other Cleanup:	No	**Contact Name:**	DALE GREIMAN
Damage > 500:	No	**Contact Title:**	FREIGHT OPERATIONS MANAGE
Material Loss:	50	**Contact Business:**	
Carrier Damage:	0	**Contact Street:**	
Property Damage:	0	**Contact City:**	
Response Cost:	0	**Contact State:**	
Remediation Cost:	0	**Contact Postal:**	
Damage Old Form:	0	**Contact Non US St:**	
Total Damages Amt:	50	**Contact Country:**	US
Hazmat Fatality:	No	**Inc. Report Prepared:**	
Haz Fatal Employees:	0	**HMIS Serious Incidnt:**	No
Haz Fatal Respndrs:	0	**HMIS Serious Fatality:**	No
Haz Fatal Gen Public:	0	**HMIS Serious Injury:**	No
Tot Hazmat Fatalities:	0	**HMIS Flight Plan:**	No
Non Hazmat Fatality:	No	**HMIS Serious Evacs:**	No
Non Hazmat Fatals:	0	**HMIS Major Artery:**	No
Hazmat Injury:	No	**HMIS Bulk Release:**	No
Haz Hospital Empl:	0	**HMIS Marine Pollutnt:**	No
Haz Hospital Resp:	0	**HMIS Radioactive:**	No
Haz Hosp Gen Public:	0	**HMIS Gen Pkg Type:**	BOX FIBER
Haz Hosp Old Form:	0	**HMIS Container Code:**	BOX FBR
Total Haz Hosp Inj:	0	**HMIS Container Desc:**	Fiberboard box or carton
Haz Non Hosp Empl:	0	**HMIS Bulk Incident:**	No
Haz Non Hosp Resp:	0	**Undeclared Shipment:**	No

Description of Events: WHEN UNLOADING TRAILER 17-881, ONE(1) BOX WAS FOUND LEAKING AT APPROX. THE 70% MARK OF THE STRIP TRAILER. BOX WAS CONTAINERIZED AND SENT TO DESTINATION. THERE WAS NO INJURIES OR DAMAGE TO ANY OTHER FREIGHT.

Recommend Actions Taken:

HMIR Incident Reports

Report No:	I-1994030505	***Fed DOT Agency Nm:***	
Report Type:	A hazardous material incident	***Fed DOT Report No:***	
Date of Incident:	1994-02-23	***Report Submit Src:***	Paper
Time of Incident:	1100	***Inc Multiple Rows:***	No
Haz Class Code:		***Inc Non US State:***	
Hazardous Class:	6.1	***Mode Transport:***	Highway
Commodity Short Nm:	DICHLOROMETHANE	***Transport Phase:***	In Transit Storage
Commodity Long Nm:	DICHLOROMETHANE	***Incident Occrrnce:***	
Trade Name:	DICHLOROMETHANE	***Mat Ship Approval?:***	No
ID No:	UN1593	***Mat Ship Approv No:***	
Haz Waste Ind:	No	***Undecl Hazmat Ship?:***	No
Haz Waste EPA No:		***Packaging Type:***	Non-Bulk
HMIS Tox Inhalation?:	No	***Packing Group:***	
TIH Hazard Zone:		***Carrier Reporter:***	CONSOLIDATED FRGHTWYS CORP DEL
Qty Released:	1	***CR Street Name:***	175 LINFIELD DRIVE
Unit of Measure:	Liquid - Gallon	***CR City:***	MENLO PARK
What Failed:		***CR State:***	CA
What Failed Desc:		***CR Postal Code:***	94025
How Failed Code:	309	***CR Non US State:***	
How Failed Desc:	Punctured	***CR Fed DOT ID:***	0
Failure Cause Code:		***CR Hazmat Reg ID:***	
Failure Cause Desc:		***CR Country:***	US
Ident. Markings:		***Shipper Name:***	AQUA MIX INC
Cont1 Pkging Type:		***Shipper Street Name:***	9419 ANN STREET
Cont1 Const Mat:		***Shipper City:***	SANTA FE SPRINGS
Cont1 Head Type:		***Shipper State:***	CA
Cont1 Pkg Capacity:	55	***Shipper Postal:***	90670
C1 Capacity UOM:	LGA	***Shipper Non US St:***	
Cont1 Pkg Amt:	0	***Shipper Country:***	US
C1 Pkg Amt UOM:		***Shipper Waybill:***	391-540730
Cont1 Pkg No:	5	***Ship Hazmat Reg ID:***	
C1 Pkg NO Failed:	1	***Origin City:***	
Cont1 Pkg Mnfctr:	NOT REPORTED BY CARRIER	***Origin State:***	
Cont1 Pkg Mnfct Dt:	0-00-00 00:00:00	***Origin Postal:***	
Cont1 Pkg Serial NO:		***Origin Non US St:***	
C1 Pkg Last Test Dt:	0-00-00 00:00:00	***Origin Country:***	US
C1 Test Const Mat:		***Destination City:***	EL PASO
C1 Pkg Dsign Pres.:	0	***Destination State:***	TEXAS
C1 Dsign Press UOM:		***Destination Postal:***	79935
C1 Pkg Shell Thick:	0	***Destination Non US:***	
C1 Shell Thick UOM:		***Destination Country:***	US
C1 Head Thickness:	0	***Cont2 Package Type:***	
C1 Head Thick UOM:		***Cont2 Const Mat:***	
C1 Pkg Srvc Pres.:	0	***Cont2 Pkg Capacity:***	0
C1 Srvc Press UOM:		***Cont2 Capacity UOM:***	
C1 Valve/Device Fail?:	No	***Cont2 Pkg Amount:***	0
C1 Device Type:		***Cont2 Pkg Amt UOM:***	
C1 Device Mnfctr:		***Cont2 Pkg No:***	0
C1 Device Model:		***Cont2 Pkg No Failed:***	0
NRC No:			

RAM Pkg Category:		***Haz NonHosp Public:***	0
RAM Pkg Cert.:	FALSE	***Haz NonHosp Old:***	
RAM Pkg Cert. NBR:		***Tot Haz Non Hosp Inj:***	
RAM Nuclide S:		***Total Hazmat Injuries:***	0
RAM Transport Index:		***Evacuation Indicator:***	No
RAM UOM:		***Public Evacuated:***	0
RAM Activity Rpted:	0	***Employees Evac:***	0
RAM UOM Rpted:		***Total Evacuated:***	0
RAM Activity:	0	***Total Evacuation Hrs:***	0
RAM Activity UOM:		***Major Artery Closed:***	No
RAM Mat Safety:		***Mjr Artery Hrs Closed:***	0
Spillage Result:	Yes	***Material Involved:***	No
Fire Result:	No	***Estimated Speed:***	0
Explosion Result:	No	***Weather Conditions:***	
Water Sewer Result:	No	***Vehicle Overturn:***	No
Gas Dispersion:	No	***Vehicle Left Roadway:***	No

Environment Damage:	No	**Passenger Aircraft:**	No
No Release Result:	No	**Cargo Baggage:**	
Fire EMS Report:	No	**Ship Non Transport:**	No
Fire EMS EMS Report:		**Ship Air First Flight:**	No
Police Report:	No	**Ship Air Subflight:**	No
Police Report No:		**Ship Init Transport:**	No
In House Cleanup:	No	**Ship Phase Transfer:**	No
Other Cleanup:	No	**Contact Name:**	DAVE FLOEN
Damage > 500:	No	**Contact Title:**	FREIGHT OPERATIONS MANAGE
Material Loss:	0	**Contact Business:**	
Carrier Damage:	0	**Contact Street:**	
Property Damage:	0	**Contact City:**	
Response Cost:	0	**Contact State:**	
Remediation Cost:	0	**Contact Postal:**	
Damage Old Form:	0	**Contact Non US St:**	
Total Damages Amt:	0	**Contact Country:**	US
Hazmat Fatality:	No	**Inc. Report Prepared:**	
Haz Fatal Employees:	0	**HMIS Serious Incidnt:**	No
Haz Fatal Respndrs:	0	**HMIS Serious Fatality:**	No
Haz Fatal Gen Public:	0	**HMIS Serious Injury:**	No
Tot Hazmat Fatalities:	0	**HMIS Flight Plan:**	No
Non Hazmat Fatality:	No	**HMIS Serious Evacs:**	No
Non Hazmat Fatals:	0	**HMIS Major Artery:**	No
Hazmat Injury:	No	**HMIS Bulk Release:**	No
Haz Hospital Empl:	0	**HMIS Marine Pollutnt:**	No
Haz Hospital Resp:	0	**HMIS Radioactive:**	No
Haz Hosp Gen Public:	0	**HMIS Gen Pkg Type:**	DRUM METAL
Haz Hosp Old Form:	0	**HMIS Container Code:**	DRUM MTL
Total Haz Hosp Inj:	0	**HMIS Container Desc:**	Metal drum
Haz Non Hosp Empl:	0	**HMIS Bulk Incident:**	No
Haz Non Hosp Resp:	0	**Undeclared Shipment:**	No

Description of Events: WHILE LOADING TRAILER 17-8259. DOCKMAN PUT SMALL PUNCTURE IN DRUM, CAUSING CONTENTS TO LEAK. DRUM WAS PUT IN OVERPACK CONTAINER AND SEALED. DRUM SHIPPED WITH REST OF SHIPMENT TO DESTINATION, SPILLED SUBSTANCE CLAENED UP AND STORED IN REPACK CONTAINER IN THE HAZARDOUS MATERIAL TRAILER ON SITE.

Recommend Actions Taken:

HMIR Incident Reports

Report No:	I-1993050611	**Fed DOT Agency Nm:**	
Report Type:	A hazardous material incident	**Fed DOT Report No:**	
Date of Incident:	1993-04-29	**Report Submit Src:**	Paper
Time of Incident:	1230	**Inc Multiple Rows:**	No
Haz Class Code:		**Inc Non US State:**	
Hazardous Class:	3	**Mode Transport:**	Highway
Commodity Short Nm:	METHANOL	**Transport Phase:**	Unloading
Commodity Long Nm:	METHANOL	**Incident Occrrnce:**	
Trade Name:	METHOL ALCOHOL	**Mat Ship Approval?:**	No
ID No:	UN1230	**Mat Ship Approv No:**	
Haz Waste Ind:	No	**Undecl Hazmat Ship?:**	No
Haz Waste EPA No:		**Packaging Type:**	Non-Bulk
HMIS Tox Inhalation?:	No	**Packing Group:**	
TIH Hazard Zone:		**Carrier Reporter:**	CONSOLIDATED FRGHTWAYS OF DE
Qty Released:	0.25	**CR Street Name:**	175 LINFIELD DRIVE
Unit of Measure:	Liquid - Gallon	**CR City:**	MENLO PARK
What Failed:		**CR State:**	CA
What Failed Desc:		**CR Postal Code:**	94025
How Failed Code:	309	**CR Non US State:**	
How Failed Desc:	Punctured	**CR Fed DOT ID:**	0
Failure Cause Code:		**CR Hazmat Reg ID:**	
Failure Cause Desc:		**CR Country:**	US
Ident. Markings:		**Shipper Name:**	HOME OIL CO
Cont1 Pkging Type:		**Shipper Street Name:**	3511 N OHIO
Cont1 Const Mat:		**Shipper City:**	WICHITA
Cont1 Head Type:		**Shipper State:**	KS
Cont1 Pkg Capacity:	5.875	**Shipper Postal:**	67219
C1 Capacity UOM:	LGA	**Shipper Non US St:**	
Cont1 Pkg Amt:	0	**Shipper Country:**	US

C1 Pkg Amt UOM:		**Shipper Waybill:**	593-081484
Cont1 Pkg No:	10	**Ship Hazmat Reg ID:**	
C1 Pkg NO Failed:	1	**Origin City:**	
Cont1 Pkg Mnfctr:	NOT REPORTED BY CARRIER	**Origin State:**	
Cont1 Pkg Mnfct Dt:	0-00-00 00:00:00	**Origin Postal:**	
Cont1 Pkg Serial NO:		**Origin Non US St:**	
C1 Pkg Last Test Dt:	0-00-00 00:00:00	**Origin Country:**	US
C1 Test Const Mat:		**Destination City:**	REDONDO BEACH
C1 Pkg Dsign Pres.:	0	**Destination State:**	CALIFORNIA
C1 Dsign Press UOM:		**Destination Postal:**	90278
C1 Pkg Shell Thick:	0	**Destination Non US:**	
C1 Shell Thick UOM:		**Destination Country:**	US
C1 Head Thickness:	0	**Cont2 Package Type:**	
C1 Head Thick UOM:		**Cont2 Const Mat:**	
C1 Pkg Srvc Pres.:	0	**Cont2 Pkg Capacity:**	1
C1 Srvc Press UOM:		**Cont2 Capacity UOM:**	LGA
C1 Valve/Device Fail?:	No	**Cont2 Pkg Amount:**	0
C1 Device Type:		**Cont2 Pkg Amt UOM:**	
C1 Device Mnfctr:		**Cont2 Pkg No:**	50
C1 Device Model:		**Cont2 Pkg No Failed:**	1
NRC No:			

RAM Pkg Category:		**Haz NonHosp Public:**	0
RAM Pkg Cert.:	FALSE	**Haz NonHosp Old:**	
RAM Pkg Cert. NBR:		**Tot Haz Non Hosp Inj:**	
RAM Nuclide S:		**Total Hazmat Injuries:**	0
RAM Transport Index:		**Evacuation Indicator:**	No
RAM UOM:		**Public Evacuated:**	0
RAM Activity Rpted:	0	**Employees Evac:**	0
RAM UOM Rpted:		**Total Evacuated:**	0
RAM Activity:	0	**Total Evacuation Hrs:**	0
RAM Activity UOM:		**Major Artery Closed:**	No
RAM Mat Safety:		**Mjr Artery Hrs Closed:**	0
Spillage Result:	Yes	**Material Involved:**	No
Fire Result:	No	**Estimated Speed:**	0
Explosion Result:	No	**Weather Conditions:**	
Water Sewer Result:	No	**Vehicle Overturn:**	No
Gas Dispersion:	No	**Vehicle Left Roadway:**	No
Environment Damage:	No	**Passenger Aircraft:**	No
No Release Result:	No	**Cargo Baggage:**	
Fire EMS Report:	No	**Ship Non Transport:**	No
Fire EMS EMS Report:		**Ship Air First Flight:**	No
Police Report:	No	**Ship Air Subflight:**	No
Police Report No:		**Ship Init Transport:**	No
In House Cleanup:	No	**Ship Phase Transfer:**	No
Other Cleanup:	No	**Contact Name:**	DALE GREIMAN
Damage > 500:	No	**Contact Title:**	FOM
Material Loss:	20	**Contact Business:**	
Carrier Damage:	0	**Contact Street:**	
Property Damage:	0	**Contact City:**	
Response Cost:	0	**Contact State:**	
Remediation Cost:	0	**Contact Postal:**	
Damage Old Form:	0	**Contact Non US St:**	
Total Damages Amt:	20	**Contact Country:**	US
Hazmat Fatality:	No	**Inc. Report Prepared:**	
Haz Fatal Employees:	0	**HMIS Serious Incidnt:**	No
Haz Fatal Respndrs:	0	**HMIS Serious Fatality:**	No
Haz Fatal Gen Public:	0	**HMIS Serious Injury:**	No
Tot Hazmat Fatalities:	0	**HMIS Flight Plan:**	No
Non Hazmat Fatality:	No	**HMIS Serious Evacs:**	No
Non Hazmat Fatals:	0	**HMIS Major Artery:**	No
Hazmat Injury:	No	**HMIS Bulk Release:**	No
Haz Hospital Empl:	0	**HMIS Marine Pollutnt:**	No
Haz Hospital Resp:	0	**HMIS Radioactive:**	No
Haz Hosp Gen Public:	0	**HMIS Gen Pkg Type:**	BOX FIBER
Haz Hosp Old Form:	0	**HMIS Container Code:**	BOX FBR
Total Haz Hosp Inj:	0	**HMIS Container Desc:**	Fiberboard box or carton
Haz Non Hosp Empl:	0	**HMIS Bulk Incident:**	No
Haz Non Hosp Resp:	0	**Undeclared Shipment:**	No

Description of Events: A ONE GALLON CONTAINER WAS PUNCTURED IN HE 342 BAY BY J. BEBER WHILE UNLOADING WITH A FORKLIFT. SHIPMENT CLEANED UP AND RECOOPED AND SENT ON TO DESTINATION.

Recommend Actions Taken:

HMIR Incident Reports

Report No:	I-1993081193	**Fed DOT Agency Nm:**	
Report Type:	A hazardous material incident	**Fed DOT Report No:**	
Date of Incident:	1993-08-09	**Report Submit Src:**	Paper
Time of Incident:	1300	**Inc Multiple Rows:**	No
Haz Class Code:		**Inc Non US State:**	
Hazardous Class:	3	**Mode Transport:**	Highway
Commodity Short Nm:	EXTRACTS, FLAVORING, LIQ	**Transport Phase:**	Unloading
Commodity Long Nm:	EXTRACTS, FLAVORING, LIQUID	**Incident Occrrnce:**	
Trade Name:	EXTRACTS FLAVORING L	**Mat Ship Approval?:**	No
ID No:	UN1197	**Mat Ship Approv No:**	
Haz Waste Ind:	No	**Undecl Hazmat Ship?:**	No
Haz Waste EPA No:		**Packaging Type:**	Non-Bulk
HMIS Tox Inhalation?:	No	**Packing Group:**	
TIH Hazard Zone:		**Carrier Reporter:**	CONSOLIDATED FRGHTWAYS OF DE
Qty Released:	10	**CR Street Name:**	175 LINFIELD DRIVE
Unit of Measure:	Liquid - Gallon	**CR City:**	MENLO PARK
What Failed:	103	**CR State:**	CA
What Failed Desc:	Basic Material	**CR Postal Code:**	
How Failed Code:	303	**CR Non US State:**	
How Failed Desc:	Burst or Ruptured	**CR Fed DOT ID:**	0
Failure Cause Code:	517	**CR Hazmat Reg ID:**	
Failure Cause Desc:	Improper Preparation for Transportation	**CR Country:**	US
Ident. Markings:		**Shipper Name:**	ROBERTET FLAVORS INC
Cont1 Pkging Type:		**Shipper Street Name:**	640 MONTROSE AVENUE
Cont1 Const Mat:		**Shipper City:**	SOUTH PLAINFIELD
Cont1 Head Type:		**Shipper State:**	NJ
Cont1 Pkg Capacity:	5	**Shipper Postal:**	07080
C1 Capacity UOM:	LGA	**Shipper Non US St:**	
Cont1 Pkg Amt:	0	**Shipper Country:**	US
C1 Pkg Amt UOM:		**Shipper Waybill:**	439-027385
Cont1 Pkg No:	35	**Ship Hazmat Reg ID:**	
C1 Pkg NO Failed:	2	**Origin City:**	
Cont1 Pkg Mnfctr:	NOT REPORTED BY CARRIER	**Origin State:**	
Cont1 Pkg Mnfct Dt:	0-00-00 00:00:00	**Origin Postal:**	
Cont1 Pkg Serial NO:		**Origin Non US St:**	
C1 Pkg Last Test Dt:	0-00-00 00:00:00	**Origin Country:**	US
C1 Test Const Mat:		**Destination City:**	BUENA PARK
C1 Pkg Dsign Pres.:	0	**Destination State:**	CALIFORNIA
C1 Dsign Press UOM:		**Destination Postal:**	90620
C1 Pkg Shell Thick:	0	**Destination Non US:**	
C1 Shell Thick UOM:		**Destination Country:**	US
C1 Head Thickness:	0	**Cont2 Package Type:**	
C1 Head Thick UOM:		**Cont2 Const Mat:**	
C1 Pkg Srvc Pres.:	0	**Cont2 Pkg Capacity:**	0
C1 Srvc Press UOM:		**Cont2 Capacity UOM:**	
C1 Valve/Device Fail?:	No	**Cont2 Pkg Amount:**	0
C1 Device Type:		**Cont2 Pkg Amt UOM:**	
C1 Device Mnfctr:		**Cont2 Pkg No:**	0
C1 Device Model:		**Cont2 Pkg No Failed:**	0
NRC No:			

RAM Pkg Category:		**Haz NonHosp Public:**	0
RAM Pkg Cert.:	FALSE	**Haz NonHosp Old:**	
RAM Pkg Cert. NBR:		**Tot Haz Non Hosp Inj:**	
RAM Nuclide S:		**Total Hazmat Injuries:**	0
RAM Transport Index:		**Evacuation Indicator:**	No
RAM UOM:		**Public Evacuated:**	0
RAM Activity Rpted:	0	**Employees Evac:**	0
RAM UOM Rpted:		**Total Evacuated:**	0
RAM Activity:	0	**Total Evacuation Hrs:**	0
RAM Activity UOM:		**Major Artery Closed:**	No
RAM Mat Safety:		**Mjr Artery Hrs Closed:**	0

Spillage Result:	Yes	**Material Involved:**	No
Fire Result:	No	**Estimated Speed:**	0
Explosion Result:	No	**Weather Conditions:**	
Water Sewer Result:	No	**Vehicle Overturn:**	No
Gas Dispersion:	No	**Vehicle Left Roadway:**	No
Environment Damage:	No	**Passenger Aircraft:**	No
No Release Result:	No	**Cargo Baggage:**	
Fire EMS Report:	No	**Ship Non Transport:**	No
Fire EMS EMS Report:		**Ship Air First Flight:**	No
Police Report:	No	**Ship Air Subflight:**	No
Police Report No:		**Ship Init Transport:**	No
In House Cleanup:	No	**Ship Phase Transfer:**	No
Other Cleanup:	No	**Contact Name:**	BOB ZIMMERMAN
Damage > 500:	No	**Contact Title:**	ASSISTANT TERMINAL MANAGE
Material Loss:	150	**Contact Business:**	
Carrier Damage:	0	**Contact Street:**	
Property Damage:	0	**Contact City:**	
Response Cost:	0	**Contact State:**	
Remediation Cost:	0	**Contact Postal:**	
Damage Old Form:	0	**Contact Non US St:**	
Total Damages Amt:	150	**Contact Country:**	US
Hazmat Fatality:	No	**Inc. Report Prepared:**	
Haz Fatal Employees:	0	**HMIS Serious Incidnt:**	No
Haz Fatal Respndrs:	0	**HMIS Serious Fatality:**	No
Haz Fatal Gen Public:	0	**HMIS Serious Injury:**	No
Tot Hazmat Fatalities:	0	**HMIS Flight Plan:**	No
Non Hazmat Fatality:	No	**HMIS Serious Evacs:**	No
Non Hazmat Fatals:	0	**HMIS Major Artery:**	No
Hazmat Injury:	No	**HMIS Bulk Release:**	No
Haz Hospital Empl:	0	**HMIS Marine Pollutnt:**	No
Haz Hospital Resp:	0	**HMIS Radioactive:**	No
Haz Hosp Gen Public:	0	**HMIS Gen Pkg Type:**	DRUM NON-METAL
Haz Hosp Old Form:	0	**HMIS Container Code:**	PAIL PLS
Total Haz Hosp Inj:	0	**HMIS Container Desc:**	Plastic pail, open head, capacity 10 gallons or less
Haz Non Hosp Empl:	0	**HMIS Bulk Incident:**	No
Haz Non Hosp Resp:	0	**Undeclared Shipment:**	No

Description of Events: SHIPMENT LOADED ON TRAILER 17-4947 FROM POCONO TO MIRA LOMA. HEAVY FREIGHT WAS IMPROPERLY LOADED ON THE REPORTED SHIPMENT WHICH CAUSED (2) 5 GALLON PAILS TO LEAK, LIQUID EVAPORATED IN ROUTE. SHIPMENT RECOOPED AND SENT ON TO DESTINATION.

Recommend Actions Taken:

HMIR Incident Reports

Report No:	I-1993120295	**Fed DOT Agency Nm:**	
Report Type:	A hazardous material incident	**Fed DOT Report No:**	
Date of Incident:	1993-11-17	**Report Submit Src:**	Paper
Time of Incident:	0200	**Inc Multiple Rows:**	No
Haz Class Code:		**Inc Non US State:**	
Hazardous Class:	3	**Mode Transport:**	Highway
Commodity Short Nm:	ISOPROPANOL OR ISOPROPYL	**Transport Phase:**	Unloading
Commodity Long Nm:	ISOPROPANOL OR ISOPROPYL ALCOHOL	**Incident Occrrnce:**	
Trade Name:	ISOPROPANOL	**Mat Ship Approval?:**	No
ID No:	UN1219	**Mat Ship Approv No:**	
Haz Waste Ind:	No	**Undecl Hazmat Ship?:**	No
Haz Waste EPA No:		**Packaging Type:**	Non-Bulk
HMIS Tox Inhalation?:	No	**Packing Group:**	
TIH Hazard Zone:		**Carrier Reporter:**	CONSOLIDATED FRGHTWAYS OF DE
Qty Released:	55	**CR Street Name:**	175 LINFIELD DRIVE
Unit of Measure:	Liquid - Gallon	**CR City:**	MENLO PARK
What Failed:		**CR State:**	CA
What Failed Desc:		**CR Postal Code:**	94025
How Failed Code:	309	**CR Non US State:**	
How Failed Desc:	Punctured	**CR Fed DOT ID:**	0
Failure Cause Code:		**CR Hazmat Reg ID:**	
Failure Cause Desc:		**CR Country:**	US
Ident. Markings:		**Shipper Name:**	ALPHA METALS INC
Cont1 Pkging Type:		**Shipper Street Name:**	200 TECHNOLOGY DRIVE

Cont1 Const Mat:		**Shipper City:**	ALPHARETTA
Cont1 Head Type:		**Shipper State:**	GA
Cont1 Pkg Capacity:	55	**Shipper Postal:**	30202
C1 Capacity UOM:	LGA	**Shipper Non US St:**	
Cont1 Pkg Amt:	0	**Shipper Country:**	US
C1 Pkg Amt UOM:		**Shipper Waybill:**	535133583
Cont1 Pkg No:	8	**Ship Hazmat Reg ID:**	
C1 Pkg NO Failed:	7	**Origin City:**	
Cont1 Pkg Mnfctr:	NOT REPORTED BY CARRIER	**Origin State:**	
Cont1 Pkg Mnfct Dt:	0-00-00 00:00:00	**Origin Postal:**	
Cont1 Pkg Serial NO:		**Origin Non US St:**	
C1 Pkg Last Test Dt:	0-00-00 00:00:00	**Origin Country:**	US
C1 Test Const Mat:		**Destination City:**	CARSON
C1 Pkg Dsign Pres.:	0	**Destination State:**	CALIFORNIA
C1 Dsign Press UOM:		**Destination Postal:**	90810
C1 Pkg Shell Thick:	0	**Destination Non US:**	
C1 Shell Thick UOM:		**Destination Country:**	US
C1 Head Thickness:	0	**Cont2 Package Type:**	
C1 Head Thick UOM:		**Cont2 Const Mat:**	
C1 Pkg Srvc Pres.:	0	**Cont2 Pkg Capacity:**	0
C1 Srvc Press UOM:		**Cont2 Capacity UOM:**	
C1 Valve/Device Fail?:	No	**Cont2 Pkg Amount:**	0
C1 Device Type:		**Cont2 Pkg Amt UOM:**	
C1 Device Mnfctr:		**Cont2 Pkg No:**	0
C1 Device Model:		**Cont2 Pkg No Failed:**	0
NRC No:			

RAM Pkg Category:		**Haz NonHosp Public:**	0
RAM Pkg Cert.:	FALSE	**Haz NonHosp Old:**	
RAM Pkg Cert. NBR:		**Tot Haz Non Hosp Inj:**	
RAM Nuclide S:		**Total Hazmat Injuries:**	0
RAM Transport Index:		**Evacuation Indicator:**	No
RAM UOM:		**Public Evacuated:**	0
RAM Activity Rpted:	0	**Employees Evac:**	0
RAM UOM Rpted:		**Total Evacuated:**	0
RAM Activity:	0	**Total Evacuation Hrs:**	0
RAM Activity UOM:		**Major Artery Closed:**	No
RAM Mat Safety:		**Mjr Artery Hrs Closed:**	0
Spillage Result:	Yes	**Material Involved:**	No
Fire Result:	No	**Estimated Speed:**	0
Explosion Result:	No	**Weather Conditions:**	
Water Sewer Result:	No	**Vehicle Overturn:**	No
Gas Dispersion:	No	**Vehicle Left Roadway:**	No
Environment Damage:	No	**Passenger Aircraft:**	No
No Release Result:	No	**Cargo Baggage:**	
Fire EMS Report:	No	**Ship Non Transport:**	No
Fire EMS EMS Report:		**Ship Air First Flight:**	No
Police Report:	No	**Ship Air Subflight:**	No
Police Report No:		**Ship Init Transport:**	No
In House Cleanup:	No	**Ship Phase Transfer:**	No
Other Cleanup:	No	**Contact Name:**	DALE GREIMAN
Damage > 500:	No	**Contact Title:**	FREIGHT OPERATIONS MANAGE
Material Loss:	400	**Contact Business:**	
Carrier Damage:	0	**Contact Street:**	
Property Damage:	0	**Contact City:**	
Response Cost:	0	**Contact State:**	
Remediation Cost:	45	**Contact Postal:**	
Damage Old Form:	0	**Contact Non US St:**	
Total Damages Amt:	445	**Contact Country:**	US
Hazmat Fatality:	No	**Inc. Report Prepared:**	
Haz Fatal Employees:	0	**HMIS Serious Incidnt:**	No
Haz Fatal Respndrs:	0	**HMIS Serious Fatality:**	No
Haz Fatal Gen Public:	0	**HMIS Serious Injury:**	No
Tot Hazmat Fatalities:	0	**HMIS Flight Plan:**	No
Non Hazmat Fatality:	No	**HMIS Serious Evacs:**	No
Non Hazmat Fatals:	0	**HMIS Major Artery:**	No
Hazmat Injury:	No	**HMIS Bulk Release:**	No
Haz Hospital Empl:	0	**HMIS Marine Pollutnt:**	No
Haz Hospital Resp:	0	**HMIS Radioactive:**	No

Haz Hosp Gen Public:	0	**HMIS Gen Pkg Type:**	DRUM METAL
Haz Hosp Old Form:	0	**HMIS Container Code:**	DRUM MTL
Total Haz Hosp Inj:	0	**HMIS Container Desc:**	Metal drum
Haz Non Hosp Empl:	0	**HMIS Bulk Incident:**	No
Haz Non Hosp Resp:	0	**Undeclared Shipment:**	No

Description of Events: METAL STRIPS PUNCTURED 1 DRUM OF ISOPROPANOL. EVACUATED NEARBY AREA. PUNCTURE HAPPENED IN TRANSIT ON TRAILER 17-4935. SPILL CLEANED UP BY DICK BOOTH AND WE ARE AWAITING DISPOSAL FROM CONTAINERIZED CHEMICAL.

Recommend Actions Taken:

HMIR Incident Reports

Report No:	I-1994060860	**Fed DOT Agency Nm:**	
Report Type:	A hazardous material incident	**Fed DOT Report No:**	
Date of Incident:	1994-05-28	**Report Submit Src:**	Paper
Time of Incident:	0530	**Inc Multiple Rows:**	No
Haz Class Code:		**Inc Non US State:**	
Hazardous Class:	6.1	**Mode Transport:**	Highway
Commodity Short Nm:	CRESYLIC ACID	**Transport Phase:**	Unloading
Commodity Long Nm:	CRESYLIC ACID	**Incident Occrrnce:**	
Trade Name:	CRESYLIC ACID	**Mat Ship Approval?:**	No
ID No:	UN2022	**Mat Ship Approv No:**	
Haz Waste Ind:	No	**Undecl Hazmat Ship?:**	No
Haz Waste EPA No:		**Packaging Type:**	Non-Bulk
HMIS Tox Inhalation?:	No	**Packing Group:**	
TIH Hazard Zone:		**Carrier Reporter:**	CONSOLIDATED FRGHTWYS CORP DEL
Qty Released:	1.5	**CR Street Name:**	175 LINFIELD DRIVE
Unit of Measure:	Liquid - Gallon	**CR City:**	MENLO PARK
What Failed:	103	**CR State:**	CA
What Failed Desc:	Basic Material	**CR Postal Code:**	94025
How Failed Code:	309	**CR Non US State:**	
How Failed Desc:	Punctured	**CR Fed DOT ID:**	0
Failure Cause Code:	517	**CR Hazmat Reg ID:**	
Failure Cause Desc:	Improper Preparation for Transportation	**CR Country:**	US
Ident. Markings:		**Shipper Name:**	SCHENECTADY INTL INC
Cont1 Pkging Type:		**Shipper Street Name:**	CONGRESS AND 10TH AVE
Cont1 Const Mat:		**Shipper City:**	SCHENECTADY
Cont1 Head Type:		**Shipper State:**	NY
Cont1 Pkg Capacity:	55	**Shipper Postal:**	12301
C1 Capacity UOM:	LGA	**Shipper Non US St:**	
Cont1 Pkg Amt:	0	**Shipper Country:**	US
C1 Pkg Amt UOM:		**Shipper Waybill:**	804-283200
Cont1 Pkg No:	1	**Ship Hazmat Reg ID:**	
C1 Pkg NO Failed:	1	**Origin City:**	
Cont1 Pkg Mnfctr:	NOT REPORTED BY CARRIER	**Origin State:**	
Cont1 Pkg Mnfct Dt:	0-00-00 00:00:00	**Origin Postal:**	
Cont1 Pkg Serial NO:		**Origin Non US St:**	
C1 Pkg Last Test Dt:	0-00-00 00:00:00	**Origin Country:**	US
C1 Test Const Mat:		**Destination City:**	NORTHRIDGE
C1 Pkg Dsign Pres.:	0	**Destination State:**	CALIFORNIA
C1 Dsign Press UOM:		**Destination Postal:**	91329
C1 Pkg Shell Thick:	0	**Destination Non US:**	
C1 Shell Thick UOM:		**Destination Country:**	US
C1 Head Thickness:	0	**Cont2 Package Type:**	
C1 Head Thick UOM:		**Cont2 Const Mat:**	
C1 Pkg Srvc Pres.:	0	**Cont2 Pkg Capacity:**	0
C1 Srvc Press UOM:		**Cont2 Capacity UOM:**	
C1 Valve/Device Fail?:	No	**Cont2 Pkg Amount:**	0
C1 Device Type:		**Cont2 Pkg Amt UOM:**	
C1 Device Mnfctr:		**Cont2 Pkg No:**	0
C1 Device Model:		**Cont2 Pkg No Failed:**	0
NRC No:			

RAM Pkg Category:		**Haz NonHosp Public:**	0
RAM Pkg Cert.:	FALSE	**Haz NonHosp Old:**	
RAM Pkg Cert. NBR:		**Tot Haz Non Hosp Inj:**	
RAM Nuclide S:		**Total Hazmat Injuries:**	0
RAM Transport Index:		**Evacuation Indicator:**	No

Map Key	Number of Records	Direction	Distance (mi/ft)	Elev/Diff (ft)	Site	DB

RAM UOM:		**Public Evacuated:**	0
RAM Activity Rpted:	0	**Employees Evac:**	0
RAM UOM Rpted:		**Total Evacuated:**	0
RAM Activity:	0	**Total Evacuation Hrs:**	0
RAM Activity UOM:		**Major Artery Closed:**	No
RAM Mat Safety:		**Mjr Artery Hrs Closed:**	0
Spillage Result:	Yes	**Material Involved:**	No
Fire Result:	No	**Estimated Speed:**	0
Explosion Result:	No	**Weather Conditions:**	
Water Sewer Result:	No	**Vehicle Overturn:**	No
Gas Dispersion:	No	**Vehicle Left Roadway:**	No
Environment Damage:	No	**Passenger Aircraft:**	No
No Release Result:	No	**Cargo Baggage:**	
Fire EMS Report:	No	**Ship Non Transport:**	No
Fire EMS EMS Report:		**Ship Air First Flight:**	No
Police Report:	No	**Ship Air Subflight:**	No
Police Report No:		**Ship Init Transport:**	No
In House Cleanup:	No	**Ship Phase Transfer:**	No
Other Cleanup:	No	**Contact Name:**	DAVID E GRAY
Damage > 500:	Yes	**Contact Title:**	FREIGHT OPERATIONS MGR
Material Loss:	500	**Contact Business:**	
Carrier Damage:	0	**Contact Street:**	
Property Damage:	0	**Contact City:**	
Response Cost:	0	**Contact State:**	
Remediation Cost:	800	**Contact Postal:**	
Damage Old Form:	0	**Contact Non US St:**	
Total Damages Amt:	1300	**Contact Country:**	US
Hazmat Fatality:	No	**Inc. Report Prepared:**	
Haz Fatal Employees:	0	**HMIS Serious Incidnt:**	No
Haz Fatal Respndrs:	0	**HMIS Serious Fatality:**	No
Haz Fatal Gen Public:	0	**HMIS Serious Injury:**	No
Tot Hazmat Fatalities:	0	**HMIS Flight Plan:**	No
Non Hazmat Fatality:	No	**HMIS Serious Evacs:**	No
Non Hazmat Fatals:	0	**HMIS Major Artery:**	No
Hazmat Injury:	No	**HMIS Bulk Release:**	No
Haz Hospital Empl:	0	**HMIS Marine Pollutnt:**	No
Haz Hospital Resp:	0	**HMIS Radioactive:**	No
Haz Hosp Gen Public:	0	**HMIS Gen Pkg Type:**	DRUM METAL
Haz Hosp Old Form:	0	**HMIS Container Code:**	DRUM MTL
Total Haz Hosp Inj:	0	**HMIS Container Desc:**	Metal drum
Haz Non Hosp Empl:	0	**HMIS Bulk Incident:**	No
Haz Non Hosp Resp:	0	**Undeclared Shipment:**	No

Description of Events: TRAILER 19-4104 FROM POCONO, PA. ARRIVED AT MIRA LOMA, CA. ON 5/28/94. TRAILER STOPPED AT FLAGSTAFF, AZ. AND SHIPMENT RE-COOPERED INTO OVERPACK DRUM. UPON UNLOADING THIS TRAILER AT THE 403 BAY, FOUND SHIPMENT ON TRAILER TO HAVE VERY BAD ODOR. SET TRAILER IN THE DIRT AND CALLED CONTAINERIZED CHEMICAL FOR CLEAN UP. THEY ARRIVED CLEANED UP. THEY ARRIVED CLEANED UP SHIPMENT AND DISPOSED OF. CALL WAS MADE TO THE RIVERSIDE COUNTY HEALTH DEPARTMENT AND THERE WAS NO ANSWER. LEAKAGE DAMAGED 2 OTHER SHIPMENTS PROS394-456392 AND 877-404721. 8 CASES ALL TOGETHER WERE DESTROYED AND REMOVED BY CONTAINERIZED CHEMICAL.

Recommend Actions Taken:

HMIR Incident Reports

Report No:	I-1992050694	**Fed DOT Agency Nm:**	
Report Type:	A hazardous material incident	**Fed DOT Report No:**	
Date of Incident:	1992-05-08	**Report Submit Src:**	Paper
Time of Incident:	0030	**Inc Multiple Rows:**	No
Haz Class Code:		**Inc Non US State:**	
Hazardous Class:	8	**Mode Transport:**	Highway
Commodity Short Nm:	SODIUM ALUMINATE, SOLUTI	**Transport Phase:**	Unloading
Commodity Long Nm:	SODIUM ALUMINATE, SOLUTION	**Incident Occrrnce:**	
Trade Name:	SODIUM ALUMINATE SOL	**Mat Ship Approval?:**	No
ID No:	UN1819	**Mat Ship Approv No:**	
Haz Waste Ind:	No	**Undecl Hazmat Ship?:**	No
Haz Waste EPA No:		**Packaging Type:**	Non-Bulk
HMIS Tox Inhalation?:	No	**Packing Group:**	
TIH Hazard Zone:		**Carrier Reporter:**	CONSOLIDATED FRGHTWAYS OF DE

Qty Released:	3	**CR Street Name:**	175 LINFIELD DRIVE
Unit of Measure:	Liquid - Gallon	**CR City:**	MENLO PARK
What Failed:		**CR State:**	CA
What Failed Desc:		**CR Postal Code:**	
How Failed Code:	309	**CR Non US State:**	
How Failed Desc:	Punctured	**CR Fed DOT ID:**	0
Failure Cause Code:		**CR Hazmat Reg ID:**	
Failure Cause Desc:		**CR Country:**	US
Ident. Markings:		**Shipper Name:**	VININGS CHEMICAL COMPANY
Cont1 Pkging Type:		**Shipper Street Name:**	1654 W OAK DRIVE
Cont1 Const Mat:		**Shipper City:**	MARIETTA
Cont1 Head Type:		**Shipper State:**	GA
Cont1 Pkg Capacity:	55	**Shipper Postal:**	30062
C1 Capacity UOM:	LGA	**Shipper Non US St:**	
Cont1 Pkg Amt:	0	**Shipper Country:**	US
C1 Pkg Amt UOM:		**Shipper Waybill:**	874-318620
Cont1 Pkg No:	4	**Ship Hazmat Reg ID:**	
C1 Pkg NO Failed:	1	**Origin City:**	
Cont1 Pkg Mnfctr:	NOT REPORTED BY CARRIER	**Origin State:**	
Cont1 Pkg Mnfct Dt:	0-00-00 00:00:00	**Origin Postal:**	
Cont1 Pkg Serial NO:		**Origin Non US St:**	
C1 Pkg Last Test Dt:	0-00-00 00:00:00	**Origin Country:**	US
C1 Test Const Mat:		**Destination City:**	CITY OF INDUSTRY
C1 Pkg Dsign Pres.:	0	**Destination State:**	CALIFORNIA
C1 Dsign Press UOM:		**Destination Postal:**	91746
C1 Pkg Shell Thick:	0	**Destination Non US:**	
C1 Shell Thick UOM:		**Destination Country:**	US
C1 Head Thickness:	0	**Cont2 Package Type:**	
C1 Head Thick UOM:		**Cont2 Const Mat:**	
C1 Pkg Srvc Pres.:	0	**Cont2 Pkg Capacity:**	0
C1 Srvc Press UOM:		**Cont2 Capacity UOM:**	
C1 Valve/Device Fail?:	No	**Cont2 Pkg Amount:**	0
C1 Device Type:		**Cont2 Pkg Amt UOM:**	
C1 Device Mnfctr:		**Cont2 Pkg No:**	0
C1 Device Model:		**Cont2 Pkg No Failed:**	0
NRC No:			

RAM Pkg Category:		**Haz NonHosp Public:**	0
RAM Pkg Cert.:	FALSE	**Haz NonHosp Old:**	
RAM Pkg Cert. NBR:		**Tot Haz Non Hosp Inj:**	
RAM Nuclide S:		**Total Hazmat Injuries:**	0
RAM Transport Index:		**Evacuation Indicator:**	No
RAM UOM:		**Public Evacuated:**	0
RAM Activity Rpted:	0	**Employees Evac:**	0
RAM UOM Rpted:		**Total Evacuated:**	0
RAM Activity:	0	**Total Evacuation Hrs:**	0
RAM Activity UOM:		**Major Artery Closed:**	No
RAM Mat Safety:		**Mjr Artery Hrs Closed:**	0
Spillage Result:	Yes	**Material Involved:**	No
Fire Result:	No	**Estimated Speed:**	0
Explosion Result:	No	**Weather Conditions:**	
Water Sewer Result:	No	**Vehicle Overturn:**	No
Gas Dispersion:	No	**Vehicle Left Roadway:**	No
Environment Damage:	No	**Passenger Aircraft:**	No
No Release Result:	No	**Cargo Baggage:**	
Fire EMS Report:	No	**Ship Non Transport:**	No
Fire EMS EMS Report:		**Ship Air First Flight:**	No
Police Report:	No	**Ship Air Subflight:**	No
Police Report No:		**Ship Init Transport:**	No
In House Cleanup:	No	**Ship Phase Transfer:**	No
Other Cleanup:	No	**Contact Name:**	DAVID E. GRAY
Damage > 500:	No	**Contact Title:**	FREIGHT OPERATIONS MANAGR
Material Loss:	0	**Contact Business:**	
Carrier Damage:	0	**Contact Street:**	
Property Damage:	0	**Contact City:**	
Response Cost:	0	**Contact State:**	
Remediation Cost:	200	**Contact Postal:**	
Damage Old Form:	0	**Contact Non US St:**	
Total Damages Amt:	200	**Contact Country:**	US

Hazmat Fatality:	No	**Inc. Report Prepared:**	
Haz Fatal Employees:	0	**HMIS Serious Incidnt:**	No
Haz Fatal Respndrs:	0	**HMIS Serious Fatality:**	No
Haz Fatal Gen Public:	0	**HMIS Serious Injury:**	No
Tot Hazmat Fatalities:	0	**HMIS Flight Plan:**	No
Non Hazmat Fatality:	No	**HMIS Serious Evacs:**	No
Non Hazmat Fatals:	0	**HMIS Major Artery:**	No
Hazmat Injury:	No	**HMIS Bulk Release:**	No
Haz Hospital Empl:	0	**HMIS Marine Pollutnt:**	No
Haz Hospital Resp:	0	**HMIS Radioactive:**	No
Haz Hosp Gen Public:	0	**HMIS Gen Pkg Type:**	DRUM METAL
Haz Hosp Old Form:	0	**HMIS Container Code:**	DRUM MTL
Total Haz Hosp Inj:	0	**HMIS Container Desc:**	Metal drum
Haz Non Hosp Empl:	0	**HMIS Bulk Incident:**	No
Haz Non Hosp Resp:	0	**Undeclared Shipment:**	No

Description of Events: WHILE BOD TOW MOTOR WAS PULLING OUT SKID THAT WAS TURNED SIDEWAYS, TOW MOTOR BLADE PUNCTURED 55 GALLON DRUM LOCATED BEHIND THE SKID, THERE WAS NO SIGN OF DRUMS BEING LOADED BEHIND SKIDS, OR ANY DUNNAGE PLACED BETWEEN ORDERS. CONTAINERIZED CHEMICAL WAS CALLED TO CLEAN UP. MATERIAL WAS OVERPACKED AND PUT INTO HAZARDOUS MATERIAL TRAILER ON SITE.

Recommend Actions Taken:

HMIR Incident Reports

Report No:	I-1992100042	**Fed DOT Agency Nm:**	
Report Type:	A hazardous material incident	**Fed DOT Report No:**	
Date of Incident:	1992-09-21	**Report Submit Src:**	Paper
Time of Incident:	1530	**Inc Multiple Rows:**	No
Haz Class Code:		**Inc Non US State:**	
Hazardous Class:	8	**Mode Transport:**	Highway
Commodity Short Nm:	CAUSTIC ALKALI LIQUIDS,	**Transport Phase:**	Unloading
Commodity Long Nm:	CAUSTIC ALKALI LIQUIDS, N.O.S.	**Incident Occrrnce:**	
Trade Name:	ALKYLIMIDAZOLINE	**Mat Ship Approval?:**	No
ID No:	UN1719	**Mat Ship Approv No:**	
Haz Waste Ind:	No	**Undecl Hazmat Ship?:**	No
Haz Waste EPA No:		**Packaging Type:**	Non-Bulk
HMIS Tox Inhalation?:	No	**Packing Group:**	
TIH Hazard Zone:		**Carrier Reporter:**	CONSOLIDATED FRGHTWAYS OF DE
Qty Released:	0.0625	**CR Street Name:**	175 LINFIELD DRIVE
Unit of Measure:	Liquid - Gallon	**CR City:**	MENLO PARK
What Failed:	161	**CR State:**	CA
What Failed Desc:	Weld or Seam	**CR Postal Code:**	94025
How Failed Code:		**CR Non US State:**	
How Failed Desc:		**CR Fed DOT ID:**	0
Failure Cause Code:	506	**CR Hazmat Reg ID:**	
Failure Cause Desc:	Corrosion - Exterior	**CR Country:**	US
Ident. Markings:		**Shipper Name:**	DIVERSIDED WAREHOUSE
Cont1 Pkging Type:		**Shipper Street Name:**	600 SOUTH INDUSTRIAL
Cont1 Const Mat:		**Shipper City:**	ODESSA
Cont1 Head Type:		**Shipper State:**	TX
Cont1 Pkg Capacity:	55	**Shipper Postal:**	79761
C1 Capacity UOM:	LGA	**Shipper Non US St:**	
Cont1 Pkg Amt:	0	**Shipper Country:**	US
C1 Pkg Amt UOM:		**Shipper Waybill:**	331-068452
Cont1 Pkg No:	2	**Ship Hazmat Reg ID:**	
C1 Pkg NO Failed:	1	**Origin City:**	
Cont1 Pkg Mnfctr:	NOT REPORTED BY CARRIER	**Origin State:**	
Cont1 Pkg Mnfct Dt:	0-00-00 00:00:00	**Origin Postal:**	
Cont1 Pkg Serial NO:		**Origin Non US St:**	
C1 Pkg Last Test Dt:	0-00-00 00:00:00	**Origin Country:**	US
C1 Test Const Mat:		**Destination City:**	GARDENA
C1 Pkg Dsign Pres.:	0	**Destination State:**	CALIFORNIA
C1 Dsign Press UOM:		**Destination Postal:**	90248
C1 Pkg Shell Thick:	0	**Destination Non US:**	
C1 Shell Thick UOM:		**Destination Country:**	US
C1 Head Thickness:	0	**Cont2 Package Type:**	
C1 Head Thick UOM:		**Cont2 Const Mat:**	
C1 Pkg Srvc Pres.:	0	**Cont2 Pkg Capacity:**	0

C1 Srvc Press UOM:		**Cont2 Capacity UOM:**	
C1 Valve/Device Fail?:	No	**Cont2 Pkg Amount:**	0
C1 Device Type:		**Cont2 Pkg Amt UOM:**	
C1 Device Mnfctr:		**Cont2 Pkg No:**	0
C1 Device Model:		**Cont2 Pkg No Failed:**	0
NRC No:			
RAM Pkg Category:		**Haz NonHosp Public:**	0
RAM Pkg Cert.:	FALSE	**Haz NonHosp Old:**	
RAM Pkg Cert. NBR:		**Tot Haz Non Hosp Inj:**	
RAM Nuclide S:		**Total Hazmat Injuries:**	0
RAM Transport Index:		**Evacuation Indicator:**	No
RAM UOM:		**Public Evacuated:**	0
RAM Activity Rpted:	0	**Employees Evac:**	0
RAM UOM Rpted:		**Total Evacuated:**	0
RAM Activity:	0	**Total Evacuation Hrs:**	0
RAM Activity UOM:		**Major Artery Closed:**	No
RAM Mat Safety:		**Mjr Artery Hrs Closed:**	0
Spillage Result:	Yes	**Material Involved:**	No
Fire Result:	No	**Estimated Speed:**	0
Explosion Result:	No	**Weather Conditions:**	
Water Sewer Result:	No	**Vehicle Overturn:**	No
Gas Dispersion:	No	**Vehicle Left Roadway:**	No
Environment Damage:	No	**Passenger Aircraft:**	No
No Release Result:	No	**Cargo Baggage:**	
Fire EMS Report:	No	**Ship Non Transport:**	No
Fire EMS EMS Report:		**Ship Air First Flight:**	No
Police Report:	No	**Ship Air Subflight:**	No
Police Report No:		**Ship Init Transport:**	No
In House Cleanup:	No	**Ship Phase Transfer:**	No
Other Cleanup:	No	**Contact Name:**	C. A. CALDWELL
Damage > 500:	No	**Contact Title:**	FREIGHT OPERATIONS MANAGR
Material Loss:	15	**Contact Business:**	
Carrier Damage:	0	**Contact Street:**	
Property Damage:	0	**Contact City:**	
Response Cost:	0	**Contact State:**	
Remediation Cost:	385	**Contact Postal:**	
Damage Old Form:	0	**Contact Non US St:**	
Total Damages Amt:	400	**Contact Country:**	US
Hazmat Fatality:	No	**Inc. Report Prepared:**	
Haz Fatal Employees:	0	**HMIS Serious Incidnt:**	No
Haz Fatal Respndrs:	0	**HMIS Serious Fatality:**	No
Haz Fatal Gen Public:	0	**HMIS Serious Injury:**	No
Tot Hazmat Fatalities:	0	**HMIS Flight Plan:**	No
Non Hazmat Fatality:	No	**HMIS Serious Evacs:**	No
Non Hazmat Fatals:	0	**HMIS Major Artery:**	No
Hazmat Injury:	No	**HMIS Bulk Release:**	No
Haz Hospital Empl:	0	**HMIS Marine Pollutnt:**	No
Haz Hospital Resp:	0	**HMIS Radioactive:**	No
Haz Hosp Gen Public:	0	**HMIS Gen Pkg Type:**	DRUM METAL
Haz Hosp Old Form:	0	**HMIS Container Code:**	17E
Total Haz Hosp Inj:	0	**HMIS Container Desc:**	Steel STC* RHNA*
Haz Non Hosp Empl:	0	**HMIS Bulk Incident:**	No
Haz Non Hosp Resp:	0	**Undeclared Shipment:**	No

Description of Events: JOHN GORDON OPENED TRAILER 11-4430 X-DLS (405BAY) AND DISCOVERED 1 DRUM LEAKING. AT THIS TIME 1 EVACUATED THE AREA AND CALLED CHEMTREC AND SHIPPER. SHIPPER ADVISED TO CALL CONTAINERIZED CHEMICAL FOR CLEAN-UP. CONTAINERIZED CHEMICAL ADVISED ME DRUMS WERE DEFECTIVE. ALSO IMPROER PACKAGING FOR THIS PRODUCT. HAD SHIPPER USED PROPER PACKAGING, I BELIEVE THIS INCIDENT COULD HAVE BEEN PREVENTED.

Recommend Actions Taken:

HMIR Incident Reports

Report No:	I-1991010457	**Fed DOT Agency Nm:**	
Report Type:	A hazardous material incident	**Fed DOT Report No:**	
Date of Incident:	1990-12-07	**Report Submit Src:**	Paper
Time of Incident:	1430	**Inc Multiple Rows:**	No
Haz Class Code:		**Inc Non US State:**	

Map Key	Number of Records	Direction	Distance (mi/ft)	Elev/Diff (ft)	Site	DB

Hazardous Class:	3	**Mode Transport:**	Highway
Commodity Short Nm:	DENATURED ALCOHOL	**Transport Phase:**	Unloading
Commodity Long Nm:	DENATURED ALCOHOL	**Incident Occrrnce:**	
Trade Name:	*REL AMT BY OHMT DIR	**Mat Ship Approval?:**	No
ID No:	NA1986	**Mat Ship Approv No:**	
Haz Waste Ind:	No	**Undecl Hazmat Ship?:**	No
Haz Waste EPA No:		**Packaging Type:**	Non-Bulk
HMIS Tox Inhalation?:	No	**Packing Group:**	
TIH Hazard Zone:		**Carrier Reporter:**	CONSOLIDATED FRGHTWAYS OF DE
Qty Released:	1	**CR Street Name:**	175 LINFIELD DRIVE
Unit of Measure:	Liquid - Gallon	**CR City:**	MENLO PARK
What Failed:		**CR State:**	CA
What Failed Desc:		**CR Postal Code:**	94025
How Failed Code:	309	**CR Non US State:**	
How Failed Desc:	Punctured	**CR Fed DOT ID:**	0
Failure Cause Code:		**CR Hazmat Reg ID:**	
Failure Cause Desc:		**CR Country:**	US
Ident. Markings:		**Shipper Name:**	SPECTRUM CHEMICAL MFG
Cont1 Pkging Type:		**Shipper Street Name:**	14422 S SAN PEDRO ST
Cont1 Const Mat:		**Shipper City:**	GARDENA
Cont1 Head Type:		**Shipper State:**	CA
Cont1 Pkg Capacity:	10	**Shipper Postal:**	90248
C1 Capacity UOM:	LGA	**Shipper Non US St:**	
Cont1 Pkg Amt:	0	**Shipper Country:**	US
C1 Pkg Amt UOM:		**Shipper Waybill:**	PRO #541-720432
Cont1 Pkg No:	1	**Ship Hazmat Reg ID:**	
C1 Pkg NO Failed:	1	**Origin City:**	
Cont1 Pkg Mnfctr:	NOT REPORTED BY CARRIER	**Origin State:**	
Cont1 Pkg Mnfct Dt:	0-00-00 00:00:00	**Origin Postal:**	
Cont1 Pkg Serial NO:		**Origin Non US St:**	
C1 Pkg Last Test Dt:	0-00-00 00:00:00	**Origin Country:**	US
C1 Test Const Mat:		**Destination City:**	NEW BRUNSWICK
C1 Pkg Dsign Pres.:	0	**Destination State:**	NEW JERSEY
C1 Dsign Press UOM:		**Destination Postal:**	08901
C1 Pkg Shell Thick:	0	**Destination Non US:**	
C1 Shell Thick UOM:		**Destination Country:**	US
C1 Head Thickness:	0	**Cont2 Package Type:**	
C1 Head Thick UOM:		**Cont2 Const Mat:**	
C1 Pkg Srvc Pres.:	0	**Cont2 Pkg Capacity:**	1
C1 Srvc Press UOM:		**Cont2 Capacity UOM:**	LGA
C1 Valve/Device Fail?:	No	**Cont2 Pkg Amount:**	0
C1 Device Type:		**Cont2 Pkg Amt UOM:**	
C1 Device Mnfctr:		**Cont2 Pkg No:**	10
C1 Device Model:		**Cont2 Pkg No Failed:**	1
NRC No:			

RAM Pkg Category:		**Haz NonHosp Public:**	0
RAM Pkg Cert.:	FALSE	**Haz NonHosp Old:**	
RAM Pkg Cert. NBR:		**Tot Haz Non Hosp Inj:**	
RAM Nuclide S:		**Total Hazmat Injuries:**	0
RAM Transport Index:		**Evacuation Indicator:**	No
RAM UOM:		**Public Evacuated:**	0
RAM Activity Rpted:	0	**Employees Evac:**	0
RAM UOM Rpted:		**Total Evacuated:**	0
RAM Activity:	0	**Total Evacuation Hrs:**	0
RAM Activity UOM:		**Major Artery Closed:**	No
RAM Mat Safety:		**Mjr Artery Hrs Closed:**	0
Spillage Result:	Yes	**Material Involved:**	No
Fire Result:	No	**Estimated Speed:**	0
Explosion Result:	No	**Weather Conditions:**	
Water Sewer Result:	No	**Vehicle Overturn:**	No
Gas Dispersion:	No	**Vehicle Left Roadway:**	No
Environment Damage:	No	**Passenger Aircraft:**	No
No Release Result:	No	**Cargo Baggage:**	
Fire EMS Report:	No	**Ship Non Transport:**	No
Fire EMS EMS Report:		**Ship Air First Flight:**	No
Police Report:	No	**Ship Air Subflight:**	No
Police Report No:		**Ship Init Transport:**	No
In House Cleanup:	No	**Ship Phase Transfer:**	No

Other Cleanup:	No	**Contact Name:**	TIM SAVAGE
Damage > 500:	Yes	**Contact Title:**	DOCK SUPERVISOR
Material Loss:	1000	**Contact Business:**	
Carrier Damage:	0	**Contact Street:**	
Property Damage:	0	**Contact City:**	
Response Cost:	0	**Contact State:**	
Remediation Cost:	1500	**Contact Postal:**	
Damage Old Form:	0	**Contact Non US St:**	
Total Damages Amt:	2500	**Contact Country:**	US
Hazmat Fatality:	No	**Inc. Report Prepared:**	
Haz Fatal Employees:	0	**HMIS Serious Incidnt:**	No
Haz Fatal Respndrs:	0	**HMIS Serious Fatality:**	No
Haz Fatal Gen Public:	0	**HMIS Serious Injury:**	No
Tot Hazmat Fatalities:	0	**HMIS Flight Plan:**	No
Non Hazmat Fatality:	No	**HMIS Serious Evacs:**	No
Non Hazmat Fatals:	0	**HMIS Major Artery:**	No
Hazmat Injury:	No	**HMIS Bulk Release:**	No
Haz Hospital Empl:	0	**HMIS Marine Pollutnt:**	No
Haz Hospital Resp:	0	**HMIS Radioactive:**	No
Haz Hosp Gen Public:	0	**HMIS Gen Pkg Type:**	BOX FIBER
Haz Hosp Old Form:	0	**HMIS Container Code:**	BOX FBR
Total Haz Hosp Inj:	0	**HMIS Container Desc:**	Fiberboard box or carton
Haz Non Hosp Empl:	0	**HMIS Bulk Incident:**	No
Haz Non Hosp Resp:	0	**Undeclared Shipment:**	No

Description of Events: EMPLOYEE TRIED TO SQUARE SKID UP BY USING TOWMOTOR. THE ONE PUNCTURED BOX WAS SLIGHTLY OVER HANGING. EMPLOYEE'S BOOM OF FORKS, HE STRUCK BOX CAUSING PUNCTURE. WHEN DISCOVERED PLACED ABSORBENT AROUND SPILL, REMOVED PUNCTURED BOX FROM SKID AND VACATED AREA. THEN CALLED HAZ. MATERIAL TEAM. EMPLOYEE WAS GIVEN DISCIPLINE AND OTHER EMPLOYEE'S WERE AGAIN INSTRUCTED ON PROPER HANDLING OF HAZ. MATERIAL. HAZ. MATERIAL WHEN PUT ON PALLETS SHOULD BE MADE AWARE NOT WITH ANY PROTRUDING PARTS.

Recommend Actions Taken:

HMIR Incident Reports

Report No:	I-1992070141	**Fed DOT Agency Nm:**	
Report Type:	A hazardous material incident	**Fed DOT Report No:**	
Date of Incident:	1992-06-21	**Report Submit Src:**	Paper
Time of Incident:	2200	**Inc Multiple Rows:**	No
Haz Class Code:		**Inc Non US State:**	
Hazardous Class:	2.3	**Mode Transport:**	Highway
Commodity Short Nm:	CARBON MONOXIDE, COMPRES	**Transport Phase:**	Unloading
Commodity Long Nm:	CARBON MONOXIDE, COMPRESSED	**Incident Occrrnce:**	
Trade Name:	CARBON MONOXIDE	**Mat Ship Approval?:**	No
ID No:	UN1016	**Mat Ship Approv No:**	
Haz Waste Ind:	No	**Undecl Hazmat Ship?:**	No
Haz Waste EPA No:		**Packaging Type:**	Cylinder
HMIS Tox Inhalation?:	No	**Packing Group:**	
TIH Hazard Zone:		**Carrier Reporter:**	CONSOLIDATED FRGHTWAYS OF DE
Qty Released:	0	**CR Street Name:**	175 LINFIELD DRIVE
Unit of Measure:		**CR City:**	MENLO PARK
What Failed:		**CR State:**	CA
What Failed Desc:		**CR Postal Code:**	
How Failed Code:		**CR Non US State:**	
How Failed Desc:		**CR Fed DOT ID:**	0
Failure Cause Code:	511	**CR Hazmat Reg ID:**	
Failure Cause Desc:	Dropped	**CR Country:**	US
Ident. Markings:		**Shipper Name:**	SPECIALITY PRODUCTS
Cont1 Pkging Type:		**Shipper Street Name:**	12275 ROBIN BLVD
Cont1 Const Mat:		**Shipper City:**	HOUSTON
Cont1 Head Type:		**Shipper State:**	TX
Cont1 Pkg Capacity:	0	**Shipper Postal:**	77045
C1 Capacity UOM:		**Shipper Non US St:**	
Cont1 Pkg Amt:	0	**Shipper Country:**	US
C1 Pkg Amt UOM:		**Shipper Waybill:**	
Cont1 Pkg No:	25	**Ship Hazmat Reg ID:**	
C1 Pkg NO Failed:	1	**Origin City:**	
Cont1 Pkg Mnfctr:	NOT REPORTED BY CARRIER	**Origin State:**	
Cont1 Pkg Mnfct Dt:	0-00-00 00:00:00	**Origin Postal:**	

Map Key	Number of Records	Direction	Distance (mi/ft)	Elev/Diff (ft)	Site	DB

Cont1 Pkg Serial NO:		**Origin Non US St:**	
C1 Pkg Last Test Dt:	0-00-00 00:00:00	**Origin Country:**	US
C1 Test Const Mat:		**Destination City:**	CUCAMONGA
C1 Pkg Dsign Pres.:	0	**Destination State:**	CALIFORNIA
C1 Dsign Press UOM:		**Destination Postal:**	91730
C1 Pkg Shell Thick:	0	**Destination Non US:**	
C1 Shell Thick UOM:		**Destination Country:**	US
C1 Head Thickness:	0	**Cont2 Package Type:**	
C1 Head Thick UOM:		**Cont2 Const Mat:**	
C1 Pkg Srvc Pres.:	0	**Cont2 Pkg Capacity:**	0
C1 Srvc Press UOM:		**Cont2 Capacity UOM:**	
C1 Valve/Device Fail?:	No	**Cont2 Pkg Amount:**	0
C1 Device Type:		**Cont2 Pkg Amt UOM:**	
C1 Device Mnfctr:		**Cont2 Pkg No:**	0
C1 Device Model:		**Cont2 Pkg No Failed:**	0
NRC No:			
RAM Pkg Category:		**Haz NonHosp Public:**	0
RAM Pkg Cert.:	FALSE	**Haz NonHosp Old:**	
RAM Pkg Cert. NBR:		**Tot Haz Non Hosp Inj:**	
RAM Nuclide S:		**Total Hazmat Injuries:**	0
RAM Transport Index:		**Evacuation Indicator:**	No
RAM UOM:		**Public Evacuated:**	0
RAM Activity Rpted:	0	**Employees Evac:**	0
RAM UOM Rpted:		**Total Evacuated:**	0
RAM Activity:	0	**Total Evacuation Hrs:**	0
RAM Activity UOM:		**Major Artery Closed:**	No
RAM Mat Safety:		**Mjr Artery Hrs Closed:**	0
Spillage Result:	Yes	**Material Involved:**	No
Fire Result:	No	**Estimated Speed:**	0
Explosion Result:	No	**Weather Conditions:**	
Water Sewer Result:	No	**Vehicle Overturn:**	No
Gas Dispersion:	Yes	**Vehicle Left Roadway:**	No
Environment Damage:	No	**Passenger Aircraft:**	No
No Release Result:	No	**Cargo Baggage:**	
Fire EMS Report:	No	**Ship Non Transport:**	No
Fire EMS EMS Report:		**Ship Air First Flight:**	No
Police Report:	No	**Ship Air Subflight:**	No
Police Report No:		**Ship Init Transport:**	No
In House Cleanup:	No	**Ship Phase Transfer:**	No
Other Cleanup:	No	**Contact Name:**	MARK R EPSTEIN
Damage > 500:	No	**Contact Title:**	SUPERVISOR
Material Loss:	0	**Contact Business:**	
Carrier Damage:	0	**Contact Street:**	
Property Damage:	0	**Contact City:**	
Response Cost:	0	**Contact State:**	
Remediation Cost:	0	**Contact Postal:**	
Damage Old Form:	0	**Contact Non US St:**	
Total Damages Amt:	0	**Contact Country:**	US
Hazmat Fatality:	No	**Inc. Report Prepared:**	
Haz Fatal Employees:	0	**HMIS Serious Incidnt:**	No
Haz Fatal Respndrs:	0	**HMIS Serious Fatality:**	No
Haz Fatal Gen Public:	0	**HMIS Serious Injury:**	No
Tot Hazmat Fatalities:	0	**HMIS Flight Plan:**	No
Non Hazmat Fatality:	No	**HMIS Serious Evacs:**	No
Non Hazmat Fatals:	0	**HMIS Major Artery:**	No
Hazmat Injury:	No	**HMIS Bulk Release:**	No
Haz Hospital Empl:	0	**HMIS Marine Pollutnt:**	No
Haz Hospital Resp:	0	**HMIS Radioactive:**	No
Haz Hosp Gen Public:	0	**HMIS Gen Pkg Type:**	CYLINDER
Haz Hosp Old Form:	0	**HMIS Container Code:**	CYL MTL
Total Haz Hosp Inj:	0	**HMIS Container Desc:**	Cylindrical metal container, not for compressed gases (i. e., not a pressure vessel)
Haz Non Hosp Empl:	0	**HMIS Bulk Incident:**	No
Haz Non Hosp Resp:	0	**Undeclared Shipment:**	No

Description of Events: TRAILER 17-7784 ARRIVED FROM HOUSTON WITH 25 CYLINDERS OF FLAMMABLE GAS (POISON INHALATION HAZARD) CARBON MONOXIDE LOADED ON THE FLOOR, CAPS FACING THE NOSE, LOADED TOWARDS THE REAR OF THE TRAILER. DOCK EMPLOYEE, TOM SAGER, WAS UNLOADING THIS SHIPMENT UTILIZING A TWO WHEELED DOLLY. THE BOTTOM OF ONE CYLINDER BECAME STUCK ON

THE CART DURING THE TRANSFER PROCESS AND FELL CAUSING THE VALVE TO LEAK ABOVE NOTED HAZARDOUS MATERIAL INSIDE OF THE TRAILER. WE MOVED SAID TRAILER TO THE YARD WHERE SUBSTANCE WAS RELEASED INTO THE ATMOSPHERE. CONSIGNEE NOTIFED AND PICKED UP SHIPMENT WITHOUT INCIDENT. NO INJURIES OCCURRED. NO EMPLOYEES EXPOSED TO SUBSTANCE.

Recommend Actions Taken:

HMIR Incident Reports

Report No:	I-1993100912	***Fed DOT Agency Nm:***	
Report Type:	A hazardous material incident	***Fed DOT Report No:***	
Date of Incident:	1993-09-17	***Report Submit Src:***	Paper
Time of Incident:	0300	***Inc Multiple Rows:***	No
Haz Class Code:		***Inc Non US State:***	
Hazardous Class:	3	***Mode Transport:***	Highway
Commodity Short Nm:	FLAMMABLE LIQUIDS, N.O.S.	***Transport Phase:***	Loading
Commodity Long Nm:	FLAMMABLE LIQUIDS, N.O.S.	***Incident Occrrnce:***	
Trade Name:	PROPYL ALCOHOL	***Mat Ship Approval?:***	No
ID No:	UN1993	***Mat Ship Approv No:***	
Haz Waste Ind:	No	***Undecl Hazmat Ship?:***	No
Haz Waste EPA No:		***Packaging Type:***	Non-Bulk
HMIS Tox Inhalation?:	No	***Packing Group:***	
TIH Hazard Zone:		***Carrier Reporter:***	CONSOLIDATED FREIGHTWAYS
Qty Released:	0.25	***CR Street Name:***	175 LINFIELD DR
Unit of Measure:	Liquid - Gallon	***CR City:***	MENLO PARK
What Failed:	103	***CR State:***	CA
What Failed Desc:	Basic Material	***CR Postal Code:***	94025
How Failed Code:	309	***CR Non US State:***	
How Failed Desc:	Punctured	***CR Fed DOT ID:***	0
Failure Cause Code:	517	***CR Hazmat Reg ID:***	
Failure Cause Desc:	Improper Preparation for Transportation	***CR Country:***	US
Ident. Markings:		***Shipper Name:***	MORTON CHEMICAL CO
Cont1 Pkging Type:		***Shipper Street Name:***	335 MCLEAN BLVD
Cont1 Const Mat:		***Shipper City:***	PATERSON
Cont1 Head Type:		***Shipper State:***	NJ
Cont1 Pkg Capacity:	55	***Shipper Postal:***	07504
C1 Capacity UOM:	LGA	***Shipper Non US St:***	
Cont1 Pkg Amt:	0	***Shipper Country:***	US
C1 Pkg Amt UOM:		***Shipper Waybill:***	
Cont1 Pkg No:	6	***Ship Hazmat Reg ID:***	
C1 Pkg NO Failed:	1	***Origin City:***	
Cont1 Pkg Mnfctr:	NOT REPORTED BY CARRIER	***Origin State:***	
Cont1 Pkg Mnfct Dt:	0-00-00 00:00:00	***Origin Postal:***	
Cont1 Pkg Serial NO:		***Origin Non US St:***	
C1 Pkg Last Test Dt:	0-00-00 00:00:00	***Origin Country:***	US
C1 Test Const Mat:		***Destination City:***	SANTA MONICA
C1 Pkg Dsign Pres.:	0	***Destination State:***	CALIFORNIA
C1 Dsign Press UOM:		***Destination Postal:***	90406
C1 Pkg Shell Thick:	0	***Destination Non US:***	
C1 Shell Thick UOM:		***Destination Country:***	US
C1 Head Thickness:	0	***Cont2 Package Type:***	
C1 Head Thick UOM:		***Cont2 Const Mat:***	
C1 Pkg Srvc Pres.:	0	***Cont2 Pkg Capacity:***	0
C1 Srvc Press UOM:		***Cont2 Capacity UOM:***	
C1 Valve/Device Fail?:	No	***Cont2 Pkg Amount:***	0
C1 Device Type:		***Cont2 Pkg Amt UOM:***	
C1 Device Mnfctr:		***Cont2 Pkg No:***	0
C1 Device Model:		***Cont2 Pkg No Failed:***	0
NRC No:			

RAM Pkg Category:		***Haz NonHosp Public:***	0
RAM Pkg Cert.:	FALSE	***Haz NonHosp Old:***	
RAM Pkg Cert. NBR:		***Tot Haz Non Hosp Inj:***	
RAM Nuclide S:		***Total Hazmat Injuries:***	0
RAM Transport Index:		***Evacuation Indicator:***	No
RAM UOM:		***Public Evacuated:***	0
RAM Activity Rpted:	0	***Employees Evac:***	0
RAM UOM Rpted:		***Total Evacuated:***	0
RAM Activity:	0	***Total Evacuation Hrs:***	0

RAM Activity UOM:		**Major Artery Closed:**	No
RAM Mat Safety:		**Mjr Artery Hrs Closed:**	0
Spillage Result:	Yes	**Material Involved:**	No
Fire Result:	No	**Estimated Speed:**	0
Explosion Result:	No	**Weather Conditions:**	
Water Sewer Result:	No	**Vehicle Overturn:**	No
Gas Dispersion:	No	**Vehicle Left Roadway:**	No
Environment Damage:	No	**Passenger Aircraft:**	No
No Release Result:	No	**Cargo Baggage:**	
Fire EMS Report:	No	**Ship Non Transport:**	No
Fire EMS EMS Report:		**Ship Air First Flight:**	No
Police Report:	No	**Ship Air Subflight:**	No
Police Report No:		**Ship Init Transport:**	No
In House Cleanup:	No	**Ship Phase Transfer:**	No
Other Cleanup:	No	**Contact Name:**	BOB ZIMMERMAN
Damage > 500:	No	**Contact Title:**	ATM
Material Loss:	100	**Contact Business:**	
Carrier Damage:	0	**Contact Street:**	
Property Damage:	0	**Contact City:**	
Response Cost:	0	**Contact State:**	
Remediation Cost:	0	**Contact Postal:**	
Damage Old Form:	0	**Contact Non US St:**	
Total Damages Amt:	100	**Contact Country:**	US
Hazmat Fatality:	No	**Inc. Report Prepared:**	
Haz Fatal Employees:	0	**HMIS Serious Incidnt:**	No
Haz Fatal Respndrs:	0	**HMIS Serious Fatality:**	No
Haz Fatal Gen Public:	0	**HMIS Serious Injury:**	No
Tot Hazmat Fatalities:	0	**HMIS Flight Plan:**	No
Non Hazmat Fatality:	No	**HMIS Serious Evacs:**	No
Non Hazmat Fatals:	0	**HMIS Major Artery:**	No
Hazmat Injury:	No	**HMIS Bulk Release:**	No
Haz Hospital Empl:	0	**HMIS Marine Pollutnt:**	No
Haz Hospital Resp:	0	**HMIS Radioactive:**	No
Haz Hosp Gen Public:	0	**HMIS Gen Pkg Type:**	DRUM
Haz Hosp Old Form:	0	**HMIS Container Code:**	DRUM
Total Haz Hosp Inj:	0	**HMIS Container Desc:**	Drum - fiber, metal or plastic not specified
Haz Non Hosp Empl:	0	**HMIS Bulk Incident:**	No
Haz Non Hosp Resp:	0	**Undeclared Shipment:**	No

Description of Events: SHIPMENT WAS LOADED ONTO TRAILER 17-9883 TO INGLEWOOD,CA. MLC DOCKMAN USED TOW-MOTOR TO LOAD PRO#843473595 ONTO HAZ MAT, AND TOW-MOTOR BLADE PUNCTURED DRUM. CONTACT GARY CHAFFEE 201-684-1726 FOR ANY FUTURE DISPOSITION.

Recommend Actions Taken:

HMIR Incident Reports

Report No:	I-1993060975	**Fed DOT Agency Nm:**	
Report Type:	A hazardous material incident	**Fed DOT Report No:**	
Date of Incident:	1993-06-03	**Report Submit Src:**	Paper
Time of Incident:	1400	**Inc Multiple Rows:**	No
Haz Class Code:		**Inc Non US State:**	
Hazardous Class:	5.1	**Mode Transport:**	Highway
Commodity Short Nm:	PERCHLORIC ACID WITH MOR	**Transport Phase:**	Unloading
Commodity Long Nm:	PERCHLORIC ACID WITH MORE THAN 50 PERCENT BUT NOT MORE THAN 72 PERCENT ACID, BY MASS	**Incident Occrrnce:**	
Trade Name:	PERCHLORIC ACID 5.1	**Mat Ship Approval?:**	No
ID No:	UN1873	**Mat Ship Approv No:**	
Haz Waste Ind:	No	**Undecl Hazmat Ship?:**	No
Haz Waste EPA No:		**Packaging Type:**	Other -
HMIS Tox Inhalation?:	No	**Packing Group:**	
TIH Hazard Zone:		**Carrier Reporter:**	CONSOLIDATED FRGHTWAYS OF DE
Qty Released:	0.039063	**CR Street Name:**	175 LINFIELD DRIVE
Unit of Measure:	Liquid - Gallon	**CR City:**	MENLO PARK
What Failed:		**CR State:**	CA
What Failed Desc:		**CR Postal Code:**	94025
How Failed Code:		**CR Non US State:**	
How Failed Desc:		**CR Fed DOT ID:**	0
Failure Cause Code:	526	**CR Hazmat Reg ID:**	

Failure Cause Desc:	Loose Closure, Component, or Device	**CR Country:**	US
Ident. Markings:		**Shipper Name:**	SPECTRUM CHEMICAL MFG
Cont1 Pkging Type:		**Shipper Street Name:**	14422 SOUTH SAN PEDRO ST
Cont1 Const Mat:		**Shipper City:**	GARDENA
Cont1 Head Type:		**Shipper State:**	CA
Cont1 Pkg Capacity:	6.5	**Shipper Postal:**	90248
C1 Capacity UOM:	LGA	**Shipper Non US St:**	
Cont1 Pkg Amt:	0	**Shipper Country:**	US
C1 Pkg Amt UOM:		**Shipper Waybill:**	854-454101
Cont1 Pkg No:	1	**Ship Hazmat Reg ID:**	
C1 Pkg NO Failed:	1	**Origin City:**	
Cont1 Pkg Mnfctr:	NOT REPORTED BY CARRIER	**Origin State:**	
Cont1 Pkg Mnfct Dt:	0-00-00 00:00:00	**Origin Postal:**	
Cont1 Pkg Serial NO:		**Origin Non US St:**	
C1 Pkg Last Test Dt:	0-00-00 00:00:00	**Origin Country:**	US
C1 Test Const Mat:		**Destination City:**	LAREDO
C1 Pkg Dsign Pres.:	0	**Destination State:**	TEXAS
C1 Dsign Press UOM:		**Destination Postal:**	78041
C1 Pkg Shell Thick:	0	**Destination Non US:**	
C1 Shell Thick UOM:		**Destination Country:**	US
C1 Head Thickness:	0	**Cont2 Package Type:**	
C1 Head Thick UOM:		**Cont2 Const Mat:**	
C1 Pkg Srvc Pres.:	0	**Cont2 Pkg Capacity:**	6.5
C1 Srvc Press UOM:		**Cont2 Capacity UOM:**	LGA
C1 Valve/Device Fail?:	No	**Cont2 Pkg Amount:**	0
C1 Device Type:		**Cont2 Pkg Amt UOM:**	
C1 Device Mnfctr:		**Cont2 Pkg No:**	1
C1 Device Model:		**Cont2 Pkg No Failed:**	1
NRC No:			

RAM Pkg Category:		**Haz NonHosp Public:**	0
RAM Pkg Cert.:	FALSE	**Haz NonHosp Old:**	
RAM Pkg Cert. NBR:		**Tot Haz Non Hosp Inj:**	
RAM Nuclide S:		**Total Hazmat Injuries:**	0
RAM Transport Index:		**Evacuation Indicator:**	No
RAM UOM:		**Public Evacuated:**	0
RAM Activity Rpted:	0	**Employees Evac:**	0
RAM UOM Rpted:		**Total Evacuated:**	0
RAM Activity:	0	**Total Evacuation Hrs:**	0
RAM Activity UOM:		**Major Artery Closed:**	No
RAM Mat Safety:		**Mjr Artery Hrs Closed:**	0
Spillage Result:	Yes	**Material Involved:**	No
Fire Result:	No	**Estimated Speed:**	0
Explosion Result:	No	**Weather Conditions:**	
Water Sewer Result:	No	**Vehicle Overturn:**	No
Gas Dispersion:	No	**Vehicle Left Roadway:**	No
Environment Damage:	No	**Passenger Aircraft:**	No
No Release Result:	No	**Cargo Baggage:**	
Fire EMS Report:	No	**Ship Non Transport:**	No
Fire EMS EMS Report:		**Ship Air First Flight:**	No
Police Report:	No	**Ship Air Subflight:**	No
Police Report No:		**Ship Init Transport:**	No
In House Cleanup:	No	**Ship Phase Transfer:**	No
Other Cleanup:	No	**Contact Name:**	LAWRENCE E. BAKER JR
Damage > 500:	No	**Contact Title:**	FREIGHT OPERATIONS MGR
Material Loss:	0	**Contact Business:**	
Carrier Damage:	0	**Contact Street:**	
Property Damage:	0	**Contact City:**	
Response Cost:	0	**Contact State:**	
Remediation Cost:	350	**Contact Postal:**	
Damage Old Form:	0	**Contact Non US St:**	
Total Damages Amt:	350	**Contact Country:**	US
Hazmat Fatality:	No	**Inc. Report Prepared:**	
Haz Fatal Employees:	0	**HMIS Serious Incidnt:**	No
Haz Fatal Respndrs:	0	**HMIS Serious Fatality:**	No
Haz Fatal Gen Public:	0	**HMIS Serious Injury:**	No
Tot Hazmat Fatalities:	0	**HMIS Flight Plan:**	No
Non Hazmat Fatality:	No	**HMIS Serious Evacs:**	No
Non Hazmat Fatals:	0	**HMIS Major Artery:**	No

Hazmat Injury:	No	**HMIS Bulk Release:**	No
Haz Hospital Empl:	0	**HMIS Marine Pollutnt:**	No
Haz Hospital Resp:	0	**HMIS Radioactive:**	No
Haz Hosp Gen Public:	0	**HMIS Gen Pkg Type:**	OTHER
Haz Hosp Old Form:	0	**HMIS Container Code:**	CONT STY
Total Haz Hosp Inj:	0	**HMIS Container Desc:**	Molded styrofoam overpack for bottles, jugs or carboys
Haz Non Hosp Empl:	0	**HMIS Bulk Incident:**	No
Haz Non Hosp Resp:	0	**Undeclared Shipment:**	No

Description of Events: MR. GARY YATES WAS ASSIGNED TRAILER 17-8104 IN THE 147 BAY. AS MR. YATES WAS WORKING THE TRAILER HE DISCOVERED (1) ONE JAR OVERPACKE IN A STYRFOAM CONTAINER POSSIBLY LEAKING. THIS CONTAINER HAD AN OXIDIZER PLACARD AND WAS PART OF A 50 PIECE LOT FROM PRO 854-454101. CONTAINERIZED CHEMICAL WAS CALLED IN TO CLEAN UP THE SPILL AND TO RECOOP THE JAR. THE JAR LID WAS NOT SECURED PROPERLY AND THE LIQUID WAS LEAKING IN TRANSIT FROM CARSON, CA. TO MIRA LOMA, CA. TRAILER 17-8104 ONCE EMPTY WAS SENT TO THE MIRA LOMA SHOP TO HAVE THE FLOOR WASHED. THIS SHIPMENT WAS RECOOPERED BY CONTAINERIZED CHEMICAL AND SENT ON TO DESTINATION.

Recommend Actions Taken:

HMIR Incident Reports

Report No:	I-1991010463	**Fed DOT Agency Nm:**	
Report Type:	A hazardous material incident	**Fed DOT Report No:**	
Date of Incident:	1991-01-05	**Report Submit Src:**	Paper
Time of Incident:	0745	**Inc Multiple Rows:**	No
Haz Class Code:		**Inc Non US State:**	
Hazardous Class:	8	**Mode Transport:**	Highway
Commodity Short Nm:	HYDROCHLORIC ACID, SOLUT	**Transport Phase:**	Unloading
Commodity Long Nm:	HYDROCHLORIC ACID, SOLUTION	**Incident Occrrnce:**	
Trade Name:		**Mat Ship Approval?:**	No
ID No:	UN1789	**Mat Ship Approv No:**	E6637
Haz Waste Ind:	No	**Undecl Hazmat Ship?:**	No
Haz Waste EPA No:		**Packaging Type:**	Non-Bulk
HMIS Tox Inhalation?:	No	**Packing Group:**	
TIH Hazard Zone:		**Carrier Reporter:**	CONSOLIDATED FRGHTWAYS OF DE
Qty Released:	15	**CR Street Name:**	175 LINFIELD DRIVE
Unit of Measure:	Liquid - Gallon	**CR City:**	MENLO PARK
What Failed:	109;	**CR State:**	CA
What Failed Desc:	Closure (e.g., Cap, Top, or Plug);	**CR Postal Code:**	94025
How Failed Code:	;	**CR Non US State:**	
How Failed Desc:	;	**CR Fed DOT ID:**	0
Failure Cause Code:	517; 524	**CR Hazmat Reg ID:**	
Failure Cause Desc:	Improper Preparation for Transportation; Incompatible Product	**CR Country:**	US
Ident. Markings:		**Shipper Name:**	VWR SCIENTIFIC CO
Cont1 Pkging Type:		**Shipper Street Name:**	16290 SHOEMAKER AVE
Cont1 Const Mat:		**Shipper City:**	CERRITOS
Cont1 Head Type:		**Shipper State:**	CA
Cont1 Pkg Capacity:	55	**Shipper Postal:**	90701
C1 Capacity UOM:	LGA	**Shipper Non US St:**	
Cont1 Pkg Amt:	0	**Shipper Country:**	US
C1 Pkg Amt UOM:		**Shipper Waybill:**	PRO 496-315855
Cont1 Pkg No:	3	**Ship Hazmat Reg ID:**	
C1 Pkg NO Failed:	1	**Origin City:**	
Cont1 Pkg Mnfctr:	NOT REPORTED BY CARRIER	**Origin State:**	
Cont1 Pkg Mnfct Dt:	0-00-00 00:00:00	**Origin Postal:**	
Cont1 Pkg Serial NO:		**Origin Non US St:**	
C1 Pkg Last Test Dt:	0-00-00 00:00:00	**Origin Country:**	US
C1 Test Const Mat:		**Destination City:**	CINCINNATI
C1 Pkg Dsign Pres.:	0	**Destination State:**	OHIO
C1 Dsign Press UOM:		**Destination Postal:**	45212
C1 Pkg Shell Thick:	0	**Destination Non US:**	
C1 Shell Thick UOM:		**Destination Country:**	US
C1 Head Thickness:	0	**Cont2 Package Type:**	
C1 Head Thick UOM:		**Cont2 Const Mat:**	
C1 Pkg Srvc Pres.:	0	**Cont2 Pkg Capacity:**	0
C1 Srvc Press UOM:		**Cont2 Capacity UOM:**	
C1 Valve/Device Fail?:	No	**Cont2 Pkg Amount:**	0

C1 Device Type:		**Cont2 Pkg Amt UOM:**	
C1 Device Mnfctr:		**Cont2 Pkg No:**	0
C1 Device Model:		**Cont2 Pkg No Failed:**	0
NRC No:			
RAM Pkg Category:		**Haz NonHosp Public:**	0
RAM Pkg Cert.:	FALSE	**Haz NonHosp Old:**	
RAM Pkg Cert. NBR:		**Tot Haz Non Hosp Inj:**	
RAM Nuclide S:		**Total Hazmat Injuries:**	0
RAM Transport Index:		**Evacuation Indicator:**	No
RAM UOM:		**Public Evacuated:**	0
RAM Activity Rpted:	0	**Employees Evac:**	0
RAM UOM Rpted:		**Total Evacuated:**	0
RAM Activity:	0	**Total Evacuation Hrs:**	0
RAM Activity UOM:		**Major Artery Closed:**	No
RAM Mat Safety:		**Mjr Artery Hrs Closed:**	0
Spillage Result:	Yes	**Material Involved:**	No
Fire Result:	No	**Estimated Speed:**	0
Explosion Result:	No	**Weather Conditions:**	
Water Sewer Result:	No	**Vehicle Overturn:**	No
Gas Dispersion:	No	**Vehicle Left Roadway:**	No
Environment Damage:	No	**Passenger Aircraft:**	No
No Release Result:	No	**Cargo Baggage:**	
Fire EMS Report:	No	**Ship Non Transport:**	No
Fire EMS EMS Report:		**Ship Air First Flight:**	No
Police Report:	No	**Ship Air Subflight:**	No
Police Report No:		**Ship Init Transport:**	No
In House Cleanup:	No	**Ship Phase Transfer:**	No
Other Cleanup:	No	**Contact Name:**	LARRY BAKERS
Damage > 500:	Yes	**Contact Title:**	FREIGHT OPER MANAGER
Material Loss:	0	**Contact Business:**	
Carrier Damage:	0	**Contact Street:**	
Property Damage:	0	**Contact City:**	
Response Cost:	0	**Contact State:**	
Remediation Cost:	1000	**Contact Postal:**	
Damage Old Form:	0	**Contact Non US St:**	
Total Damages Amt:	1000	**Contact Country:**	US
Hazmat Fatality:	No	**Inc. Report Prepared:**	
Haz Fatal Employees:	0	**HMIS Serious Incidnt:**	No
Haz Fatal Respndrs:	0	**HMIS Serious Fatality:**	No
Haz Fatal Gen Public:	0	**HMIS Serious Injury:**	No
Tot Hazmat Fatalities:	0	**HMIS Flight Plan:**	No
Non Hazmat Fatality:	No	**HMIS Serious Evacs:**	No
Non Hazmat Fatals:	0	**HMIS Major Artery:**	No
Hazmat Injury:	No	**HMIS Bulk Release:**	No
Haz Hospital Empl:	0	**HMIS Marine Pollutnt:**	No
Haz Hospital Resp:	0	**HMIS Radioactive:**	No
Haz Hosp Gen Public:	0	**HMIS Gen Pkg Type:**	DRUM NON-METAL
Haz Hosp Old Form:	0	**HMIS Container Code:**	34
Total Haz Hosp Inj:	0	**HMIS Container Desc:**	Reusable molded polyethylene container without overpack RHNA*
Haz Non Hosp Empl:	0	**HMIS Bulk Incident:**	No
Haz Non Hosp Resp:	0	**Undeclared Shipment:**	No

Description of Events: AT APPROX. 0600 HRS. ON 1/5/91 TRAILER 15-1554 X SFS WAS BROUGHT TO DOCK TO STRIP. AT APPROX. 0730 HRS. DOCKWORKER C. KNIGHT DISCOVERED 3 DRUMS ON A PALLET. PALLET BROKE DURING TRANSIT CAUSING 1 DRUM TO TILT CAUSING APPROX. 1.5 GALLONS TO SPILL ON PALLET & FLOOR OF TRAILER. AFTER PLACING DRUMS ON DOCK THEY BEGAN TO SMOKE. AT THIS TIME I NOTIFIED CHEM-TREC WHO NOTIFIED SHIPPER. AFTER TALKING TO SHIPPER, I NOTIFIED CONTAINERIZED CHEMICAL DISPOSAL CO. TO CLEAN UP SPILL. IT IS CF POLICY THAT CARDBOARD BE PLACED ON TRAILER FLOOR. DRUMS THEN PLACED ON CARDBOARD, NOT ON WOODEN PALLET. (SEE ATTACHED). DESIGNATED FACILITY: U.S. POLLUTION CONTROL-GRASSY MOUNTAIN FACILITY 3 MI EAST, 7 MI NORTH OF KNOLLS EXIT 41-I80 TOOELE COUNTY, CLIVE, UT

Recommend Actions Taken:

HMIR Incident Reports

Report No:	I-1993030153	**Fed DOT Agency Nm:**	
Report Type:	A hazardous material incident	**Fed DOT Report No:**	

Map Key	Number of Records	Direction	Distance (mi/ft)	Elev/Diff (ft)	Site	DB

Date of Incident:	1993-02-22	**Report Submit Src:**	Paper
Time of Incident:	0400	**Inc Multiple Rows:**	No
Haz Class Code:		**Inc Non US State:**	
Hazardous Class:	8	**Mode Transport:**	Highway
Commodity Short Nm:	CORROSIVE LIQUIDS, N.O.S.	**Transport Phase:**	Unloading
Commodity Long Nm:	CORROSIVE LIQUIDS, N.O.S.	**Incident Occrrnce:**	
Trade Name:	CRESOL	**Mat Ship Approval?:**	No
ID No:	UN1760	**Mat Ship Approv No:**	
Haz Waste Ind:	No	**Undecl Hazmat Ship?:**	No
Haz Waste EPA No:		**Packaging Type:**	Non-Bulk
HMIS Tox Inhalation?:	No	**Packing Group:**	
TIH Hazard Zone:		**Carrier Reporter:**	CONSOLIDATED FRGHTWAYS OF DE
Qty Released:	0.5	**CR Street Name:**	175 LINFIELD DRIVE
Unit of Measure:	Liquid - Gallon	**CR City:**	MENLO PARK
What Failed:	161	**CR State:**	CA
What Failed Desc:	Weld or Seam	**CR Postal Code:**	94025
How Failed Code:	303	**CR Non US State:**	
How Failed Desc:	Burst or Ruptured	**CR Fed DOT ID:**	0
Failure Cause Code:		**CR Hazmat Reg ID:**	
Failure Cause Desc:		**CR Country:**	US
Ident. Markings:		**Shipper Name:**	TURCO PRODUCTS DIV PUREX CORP
Cont1 Pkging Type:		**Shipper Street Name:**	HWY 95 W
Cont1 Const Mat:		**Shipper City:**	MARION
Cont1 Head Type:		**Shipper State:**	OH
Cont1 Pkg Capacity:	55	**Shipper Postal:**	43302
C1 Capacity UOM:	LGA	**Shipper Non US St:**	
Cont1 Pkg Amt:	0	**Shipper Country:**	US
C1 Pkg Amt UOM:		**Shipper Waybill:**	602131364
Cont1 Pkg No:	1	**Ship Hazmat Reg ID:**	
C1 Pkg NO Failed:	1	**Origin City:**	
Cont1 Pkg Mnfctr:	NOT REPORTED BY CARRIER	**Origin State:**	
Cont1 Pkg Mnfct Dt:	0-00-00 00:00:00	**Origin Postal:**	
Cont1 Pkg Serial NO:		**Origin Non US St:**	
C1 Pkg Last Test Dt:	0-00-00 00:00:00	**Origin Country:**	US
C1 Test Const Mat:		**Destination City:**	COSTA MESA
C1 Pkg Dsign Pres.:	0	**Destination State:**	CALIFORNIA
C1 Dsign Press UOM:		**Destination Postal:**	92626
C1 Pkg Shell Thick:	0	**Destination Non US:**	
C1 Shell Thick UOM:		**Destination Country:**	US
C1 Head Thickness:	0	**Cont2 Package Type:**	
C1 Head Thick UOM:		**Cont2 Const Mat:**	
C1 Pkg Srvc Pres.:	0	**Cont2 Pkg Capacity:**	0
C1 Srvc Press UOM:		**Cont2 Capacity UOM:**	
C1 Valve/Device Fail?:	No	**Cont2 Pkg Amount:**	0
C1 Device Type:		**Cont2 Pkg Amt UOM:**	
C1 Device Mnfctr:		**Cont2 Pkg No:**	0
C1 Device Model:		**Cont2 Pkg No Failed:**	0
NRC No:			

RAM Pkg Category:		**Haz NonHosp Public:**	0
RAM Pkg Cert.:	FALSE	**Haz NonHosp Old:**	
RAM Pkg Cert. NBR:		**Tot Haz Non Hosp Inj:**	
RAM Nuclide S:		**Total Hazmat Injuries:**	0
RAM Transport Index:		**Evacuation Indicator:**	No
RAM UOM:		**Public Evacuated:**	0
RAM Activity Rpted:	0	**Employees Evac:**	0
RAM UOM Rpted:		**Total Evacuated:**	0
RAM Activity:	0	**Total Evacuation Hrs:**	0
RAM Activity UOM:		**Major Artery Closed:**	No
RAM Mat Safety:		**Mjr Artery Hrs Closed:**	0
Spillage Result:	Yes	**Material Involved:**	No
Fire Result:	No	**Estimated Speed:**	0
Explosion Result:	No	**Weather Conditions:**	
Water Sewer Result:	No	**Vehicle Overturn:**	No
Gas Dispersion:	No	**Vehicle Left Roadway:**	No
Environment Damage:	No	**Passenger Aircraft:**	No
No Release Result:	No	**Cargo Baggage:**	
Fire EMS Report:	No	**Ship Non Transport:**	No
Fire EMS EMS Report:		**Ship Air First Flight:**	No

Police Report:	No	**Ship Air Subflight:**	No
Police Report No:		**Ship Init Transport:**	No
In House Cleanup:	No	**Ship Phase Transfer:**	No
Other Cleanup:	No	**Contact Name:**	C. A. CALDWELL
Damage > 500:	No	**Contact Title:**	FREIGHT OPERATIONS MGR
Material Loss:	10	**Contact Business:**	
Carrier Damage:	0	**Contact Street:**	
Property Damage:	0	**Contact City:**	
Response Cost:	0	**Contact State:**	
Remediation Cost:	140	**Contact Postal:**	
Damage Old Form:	0	**Contact Non US St:**	
Total Damages Amt:	150	**Contact Country:**	US
Hazmat Fatality:	No	**Inc. Report Prepared:**	
Haz Fatal Employees:	0	**HMIS Serious Incidnt:**	No
Haz Fatal Respndrs:	0	**HMIS Serious Fatality:**	No
Haz Fatal Gen Public:	0	**HMIS Serious Injury:**	No
Tot Hazmat Fatalities:	0	**HMIS Flight Plan:**	No
Non Hazmat Fatality:	No	**HMIS Serious Evacs:**	No
Non Hazmat Fatals:	0	**HMIS Major Artery:**	No
Hazmat Injury:	No	**HMIS Bulk Release:**	No
Haz Hospital Empl:	0	**HMIS Marine Pollutnt:**	No
Haz Hospital Resp:	0	**HMIS Radioactive:**	No
Haz Hosp Gen Public:	0	**HMIS Gen Pkg Type:**	DRUM METAL
Haz Hosp Old Form:	0	**HMIS Container Code:**	DRUM MTL
Total Haz Hosp Inj:	0	**HMIS Container Desc:**	Metal drum
Haz Non Hosp Empl:	0	**HMIS Bulk Incident:**	No
Haz Non Hosp Resp:	0	**Undeclared Shipment:**	No

Description of Events: TRAILER 11-3927 X/COLUMBUS BROUGHT TO DOCK TO UNLOAD. UPON OPENING THE DOOR A STRONG ODOR WAS NOTICED. AFTER FURTHER INVESTIGATION A LEAKAGE WAS DISCOVERED FROM THE BOTTOM SEAM ON 1/55 GALLON DRUM OF CORROSIVE MATERIAL, APPROXIMATELY 1/2 GALLON HAD LEAKED OUT OF BOTTOM SEAM. LOOKED LIKE THE SEAM FAILED TO HOLD THE WELD. I THEN HAD THE TRAILER MOVED TO THE OUTBOUND DOCK. DOCKMEN JOE CANTELLETTA AND LARRY ROBINSON PUT DRUM INTO A OVERPACK DRUM WITH LINER. THEN SHIPMENT WAS SENTO ON TO DESTINATION.

Recommend Actions Taken:

HMIR Incident Reports

Report No:	I-1994080566	**Fed DOT Agency Nm:**	
Report Type:	A hazardous material incident	**Fed DOT Report No:**	
Date of Incident:	1994-07-15	**Report Submit Src:**	Paper
Time of Incident:	1630	**Inc Multiple Rows:**	No
Haz Class Code:		**Inc Non US State:**	
Hazardous Class:	8	**Mode Transport:**	Highway
Commodity Short Nm:	SODIUM HYDROXIDE, SOLUTI	**Transport Phase:**	Loading
Commodity Long Nm:	SODIUM HYDROXIDE, SOLUTION	**Incident Occrrnce:**	
Trade Name:	CORROSIVE LIQ	**Mat Ship Approval?:**	No
ID No:	UN1824	**Mat Ship Approv No:**	
Haz Waste Ind:	No	**Undecl Hazmat Ship?:**	No
Haz Waste EPA No:		**Packaging Type:**	Other -
HMIS Tox Inhalation?:	No	**Packing Group:**	
TIH Hazard Zone:		**Carrier Reporter:**	CONSOLIDATED FRGHTWYS CORP DEL
Qty Released:	0.25	**CR Street Name:**	175 LINFIELD DRIVE
Unit of Measure:	Liquid - Gallon	**CR City:**	MENLO PARK
What Failed:	103	**CR State:**	CA
What Failed Desc:	Basic Material	**CR Postal Code:**	94025
How Failed Code:	309	**CR Non US State:**	
How Failed Desc:	Punctured	**CR Fed DOT ID:**	0
Failure Cause Code:	517	**CR Hazmat Reg ID:**	
Failure Cause Desc:	Improper Preparation for Transportation	**CR Country:**	US
Ident. Markings:		**Shipper Name:**	DIVERSEY DUBOIS
Cont1 Pkging Type:		**Shipper Street Name:**	15010 DON JULIAN
Cont1 Const Mat:		**Shipper City:**	CITY OF INDUSTRY
Cont1 Head Type:		**Shipper State:**	CA
Cont1 Pkg Capacity:	30	**Shipper Postal:**	91746
C1 Capacity UOM:	LGA	**Shipper Non US St:**	
Cont1 Pkg Amt:	0	**Shipper Country:**	US
C1 Pkg Amt UOM:		**Shipper Waybill:**	727896282
Cont1 Pkg No:	6	**Ship Hazmat Reg ID:**	

C1 Pkg NO Failed:	1	**Origin City:**	
Cont1 Pkg Mnfctr:	NOT REPORTED BY CARRIER	**Origin State:**	
Cont1 Pkg Mnfct Dt:	0-00-00 00:00:00	**Origin Postal:**	
Cont1 Pkg Serial NO:		**Origin Non US St:**	
C1 Pkg Last Test Dt:	0-00-00 00:00:00	**Origin Country:**	US
C1 Test Const Mat:		**Destination City:**	PORTLAND
C1 Pkg Dsign Pres.:	0	**Destination State:**	OREGON
C1 Dsign Press UOM:		**Destination Postal:**	97220
C1 Pkg Shell Thick:	0	**Destination Non US:**	
C1 Shell Thick UOM:		**Destination Country:**	US
C1 Head Thickness:	0	**Cont2 Package Type:**	
C1 Head Thick UOM:		**Cont2 Const Mat:**	
C1 Pkg Srvc Pres.:	0	**Cont2 Pkg Capacity:**	0
C1 Srvc Press UOM:		**Cont2 Capacity UOM:**	
C1 Valve/Device Fail?:	No	**Cont2 Pkg Amount:**	0
C1 Device Type:		**Cont2 Pkg Amt UOM:**	
C1 Device Mnfctr:		**Cont2 Pkg No:**	0
C1 Device Model:		**Cont2 Pkg No Failed:**	0
NRC No:			
RAM Pkg Category:		**Haz NonHosp Public:**	0
RAM Pkg Cert.:	FALSE	**Haz NonHosp Old:**	
RAM Pkg Cert. NBR:		**Tot Haz Non Hosp Inj:**	
RAM Nuclide S:		**Total Hazmat Injuries:**	0
RAM Transport Index:		**Evacuation Indicator:**	No
RAM UOM:		**Public Evacuated:**	0
RAM Activity Rpted:	0	**Employees Evac:**	0
RAM UOM Rpted:		**Total Evacuated:**	0
RAM Activity:	0	**Total Evacuation Hrs:**	0
RAM Activity UOM:		**Major Artery Closed:**	No
RAM Mat Safety:		**Mjr Artery Hrs Closed:**	0
Spillage Result:	Yes	**Material Involved:**	No
Fire Result:	No	**Estimated Speed:**	0
Explosion Result:	No	**Weather Conditions:**	
Water Sewer Result:	No	**Vehicle Overturn:**	No
Gas Dispersion:	No	**Vehicle Left Roadway:**	No
Environment Damage:	No	**Passenger Aircraft:**	No
No Release Result:	No	**Cargo Baggage:**	
Fire EMS Report:	No	**Ship Non Transport:**	No
Fire EMS EMS Report:		**Ship Air First Flight:**	No
Police Report:	No	**Ship Air Subflight:**	No
Police Report No:		**Ship Init Transport:**	No
In House Cleanup:	No	**Ship Phase Transfer:**	No
Other Cleanup:	No	**Contact Name:**	BOB ZIMMERMAN
Damage > 500:	No	**Contact Title:**	ASST TERMINAL MGR
Material Loss:	25	**Contact Business:**	
Carrier Damage:	0	**Contact Street:**	
Property Damage:	0	**Contact City:**	
Response Cost:	0	**Contact State:**	
Remediation Cost:	0	**Contact Postal:**	
Damage Old Form:	0	**Contact Non US St:**	
Total Damages Amt:	25	**Contact Country:**	US
Hazmat Fatality:	No	**Inc. Report Prepared:**	
Haz Fatal Employees:	0	**HMIS Serious Incidnt:**	No
Haz Fatal Respndrs:	0	**HMIS Serious Fatality:**	No
Haz Fatal Gen Public:	0	**HMIS Serious Injury:**	No
Tot Hazmat Fatalities:	0	**HMIS Flight Plan:**	No
Non Hazmat Fatality:	No	**HMIS Serious Evacs:**	No
Non Hazmat Fatals:	0	**HMIS Major Artery:**	No
Hazmat Injury:	No	**HMIS Bulk Release:**	No
Haz Hospital Empl:	0	**HMIS Marine Pollutnt:**	No
Haz Hospital Resp:	0	**HMIS Radioactive:**	No
Haz Hosp Gen Public:	0	**HMIS Gen Pkg Type:**	CONTAINER
Haz Hosp Old Form:	0	**HMIS Container Code:**	CONT
Total Haz Hosp Inj:	0	**HMIS Container Desc:**	Container, no description given (do not use if at all possible)
Haz Non Hosp Empl:	0	**HMIS Bulk Incident:**	No
Haz Non Hosp Resp:	0	**Undeclared Shipment:**	No

Description of Events: SHIPMENT WAS PUNCTURED BY PALLET IN TRAILER DURING LOADING. PRODUCT WAS RECOOPERED

BY EMPLOYEE UNDER THE DIRECTION OF THE FREIGHT OPERATIONS MANAGER. SHIPMENT WAS RETURNED TO THE SHIPPER.

Recommend Actions Taken:

HMIR Incident Reports

Report No:	I-1992080365	***Fed DOT Agency Nm:***	
Report Type:	A hazardous material incident	***Fed DOT Report No:***	
Date of Incident:	1992-07-29	***Report Submit Src:***	Paper
Time of Incident:	0600	***Inc Multiple Rows:***	No
Haz Class Code:		***Inc Non US State:***	
Hazardous Class:	3	***Mode Transport:***	Highway
Commodity Short Nm:	FLAMMABLE LIQUIDS, N.O.S.	***Transport Phase:***	In Transit Storage
Commodity Long Nm:	FLAMMABLE LIQUIDS, N.O.S.	***Incident Occrrnce:***	
Trade Name:	EZE-PEEL	***Mat Ship Approval?:***	No
ID No:	UN1993	***Mat Ship Approv No:***	
Haz Waste Ind:	No	***Undecl Hazmat Ship?:***	No
Haz Waste EPA No:		***Packaging Type:***	Non-Bulk
HMIS Tox Inhalation?:	No	***Packing Group:***	
TIH Hazard Zone:		***Carrier Reporter:***	CONSOLIDATED FRGHTWAYS OF DE
Qty Released:	0.5	***CR Street Name:***	175 LINFIELD DRIVE
Unit of Measure:	Liquid - Gallon	***CR City:***	MENLO PARK
What Failed:	103	***CR State:***	CA
What Failed Desc:	Basic Material	***CR Postal Code:***	940253799
How Failed Code:	309	***CR Non US State:***	
How Failed Desc:	Punctured	***CR Fed DOT ID:***	0
Failure Cause Code:		***CR Hazmat Reg ID:***	
Failure Cause Desc:		***CR Country:***	US
Ident. Markings:		***Shipper Name:***	CALGON VESTAL LABS
Cont1 Pkging Type:		***Shipper Street Name:***	18725 E SAN JOSE
Cont1 Const Mat:		***Shipper City:***	CITY OF INDUSTRY
Cont1 Head Type:		***Shipper State:***	CA
Cont1 Pkg Capacity:	55	***Shipper Postal:***	91744
C1 Capacity UOM:	LGA	***Shipper Non US St:***	
Cont1 Pkg Amt:	0	***Shipper Country:***	US
C1 Pkg Amt UOM:		***Shipper Waybill:***	634-332591
Cont1 Pkg No:	10	***Ship Hazmat Reg ID:***	
C1 Pkg NO Failed:	1	***Origin City:***	
Cont1 Pkg Mnfctr:	NOT REPORTED BY CARRIER	***Origin State:***	
Cont1 Pkg Mnfct Dt:	0-00-00 00:00:00	***Origin Postal:***	
Cont1 Pkg Serial NO:		***Origin Non US St:***	
C1 Pkg Last Test Dt:	0-00-00 00:00:00	***Origin Country:***	US
C1 Test Const Mat:		***Destination City:***	WELLSTON
C1 Pkg Dsign Pres.:	0	***Destination State:***	MISSOURI
C1 Dsign Press UOM:		***Destination Postal:***	63133
C1 Pkg Shell Thick:	0	***Destination Non US:***	
C1 Shell Thick UOM:		***Destination Country:***	US
C1 Head Thickness:	0	***Cont2 Package Type:***	
C1 Head Thick UOM:		***Cont2 Const Mat:***	
C1 Pkg Srvc Pres.:	0	***Cont2 Pkg Capacity:***	0
C1 Srvc Press UOM:		***Cont2 Capacity UOM:***	
C1 Valve/Device Fail?:	No	***Cont2 Pkg Amount:***	0
C1 Device Type:		***Cont2 Pkg Amt UOM:***	
C1 Device Mnfctr:		***Cont2 Pkg No:***	0
C1 Device Model:		***Cont2 Pkg No Failed:***	0
NRC No:			

RAM Pkg Category:		***Haz NonHosp Public:***	0
RAM Pkg Cert.:	FALSE	***Haz NonHosp Old:***	
RAM Pkg Cert. NBR:		***Tot Haz Non Hosp Inj:***	
RAM Nuclide S:		***Total Hazmat Injuries:***	0
RAM Transport Index:		***Evacuation Indicator:***	No
RAM UOM:		***Public Evacuated:***	0
RAM Activity Rpted:	0	***Employees Evac:***	0
RAM UOM Rpted:		***Total Evacuated:***	0
RAM Activity:	0	***Total Evacuation Hrs:***	0
RAM Activity UOM:		***Major Artery Closed:***	No
RAM Mat Safety:		***Mjr Artery Hrs Closed:***	0

Spillage Result:	Yes	**Material Involved:**	No
Fire Result:	No	**Estimated Speed:**	0
Explosion Result:	No	**Weather Conditions:**	
Water Sewer Result:	No	**Vehicle Overturn:**	No
Gas Dispersion:	No	**Vehicle Left Roadway:**	No
Environment Damage:	No	**Passenger Aircraft:**	No
No Release Result:	No	**Cargo Baggage:**	
Fire EMS Report:	No	**Ship Non Transport:**	No
Fire EMS EMS Report:		**Ship Air First Flight:**	No
Police Report:	No	**Ship Air Subflight:**	No
Police Report No:		**Ship Init Transport:**	No
In House Cleanup:	No	**Ship Phase Transfer:**	No
Other Cleanup:	No	**Contact Name:**	LAWRENCE E BAKER JR
Damage > 500:	No	**Contact Title:**	FREIGHT OPERATION MANAGER
Material Loss:	0	**Contact Business:**	
Carrier Damage:	0	**Contact Street:**	
Property Damage:	0	**Contact City:**	
Response Cost:	0	**Contact State:**	
Remediation Cost:	0	**Contact Postal:**	
Damage Old Form:	0	**Contact Non US St:**	
Total Damages Amt:	0	**Contact Country:**	US
Hazmat Fatality:	No	**Inc. Report Prepared:**	
Haz Fatal Employees:	0	**HMIS Serious Incidnt:**	No
Haz Fatal Respndrs:	0	**HMIS Serious Fatality:**	No
Haz Fatal Gen Public:	0	**HMIS Serious Injury:**	No
Tot Hazmat Fatalities:	0	**HMIS Flight Plan:**	No
Non Hazmat Fatality:	No	**HMIS Serious Evacs:**	No
Non Hazmat Fatals:	0	**HMIS Major Artery:**	No
Hazmat Injury:	No	**HMIS Bulk Release:**	No
Haz Hospital Empl:	0	**HMIS Marine Pollutnt:**	No
Haz Hospital Resp:	0	**HMIS Radioactive:**	No
Haz Hosp Gen Public:	0	**HMIS Gen Pkg Type:**	DRUM METAL
Haz Hosp Old Form:	0	**HMIS Container Code:**	DRUM MTL
Total Haz Hosp Inj:	0	**HMIS Container Desc:**	Metal drum
Haz Non Hosp Empl:	0	**HMIS Bulk Incident:**	No
Haz Non Hosp Resp:	0	**Undeclared Shipment:**	No

Description of Events: DRUM WAS PUNCTURED BY A DRUM TOWARDS THE TOP, VERY LITTLE SPILLED AND HIT THE DOCK. DRUM WAS PLACED IN OVER PAK & FORWARDED. MSDS WAS RECEIVED AND IS ATTACHED. SPILLAGE WAS REMOVED BY ABSORBENT MATERIAL AND WILL BE DISPOSED OF BY CONTAINERIZED CHEMICAL.

Recommend Actions Taken:

HMIR Incident Reports

Report No:	I-1992070146	**Fed DOT Agency Nm:**	
Report Type:	A hazardous material incident	**Fed DOT Report No:**	
Date of Incident:	1992-06-16	**Report Submit Src:**	Paper
Time of Incident:	0230	**Inc Multiple Rows:**	No
Haz Class Code:		**Inc Non US State:**	
Hazardous Class:	8	**Mode Transport:**	Highway
Commodity Short Nm:	SULFURIC ACID	**Transport Phase:**	Unloading
Commodity Long Nm:	SULFURIC ACID	**Incident Occrrnce:**	
Trade Name:	SULFURIC ACID	**Mat Ship Approval?:**	No
ID No:	UN1830	**Mat Ship Approv No:**	
Haz Waste Ind:	No	**Undecl Hazmat Ship?:**	No
Haz Waste EPA No:		**Packaging Type:**	Non-Bulk
HMIS Tox Inhalation?:	No	**Packing Group:**	
TIH Hazard Zone:		**Carrier Reporter:**	CONSOLIDATED FRGHTWAYS OF DE
Qty Released:	5	**CR Street Name:**	175 LINFIELD DRIVE
Unit of Measure:	Liquid - Gallon	**CR City:**	MENLO PARK
What Failed:	103	**CR State:**	CA
What Failed Desc:	Basic Material	**CR Postal Code:**	94025
How Failed Code:		**CR Non US State:**	
How Failed Desc:		**CR Fed DOT ID:**	0
Failure Cause Code:	517	**CR Hazmat Reg ID:**	
Failure Cause Desc:	Improper Preparation for Transportation	**CR Country:**	US
Ident. Markings:		**Shipper Name:**	RICCA CHEMICAL CO
Cont1 Pkging Type:		**Shipper Street Name:**	448 W FORK DRIVE
Cont1 Const Mat:		**Shipper City:**	ARLINGTON

Cont1 Head Type:		**Shipper State:**	TX
Cont1 Pkg Capacity:	5	**Shipper Postal:**	76012
C1 Capacity UOM:	LGA	**Shipper Non US St:**	
Cont1 Pkg Amt:	0	**Shipper Country:**	US
C1 Pkg Amt UOM:		**Shipper Waybill:**	605-260471
Cont1 Pkg No:	30	**Ship Hazmat Reg ID:**	
C1 Pkg NO Failed:	1	**Origin City:**	
Cont1 Pkg Mnfctr:	NOT REPORTED BY CARRIER	**Origin State:**	
Cont1 Pkg Mnfct Dt:	0-00-00 00:00:00	**Origin Postal:**	
Cont1 Pkg Serial NO:		**Origin Non US St:**	
C1 Pkg Last Test Dt:	0-00-00 00:00:00	**Origin Country:**	US
C1 Test Const Mat:		**Destination City:**	IRVINE
C1 Pkg Dsign Pres.:	0	**Destination State:**	CALIFORNIA
C1 Dsign Press UOM:		**Destination Postal:**	
C1 Pkg Shell Thick:	0	**Destination Non US:**	
C1 Shell Thick UOM:		**Destination Country:**	US
C1 Head Thickness:	0	**Cont2 Package Type:**	
C1 Head Thick UOM:		**Cont2 Const Mat:**	
C1 Pkg Srvc Pres.:	0	**Cont2 Pkg Capacity:**	5
C1 Srvc Press UOM:		**Cont2 Capacity UOM:**	LGA
C1 Valve/Device Fail?:	No	**Cont2 Pkg Amount:**	0
C1 Device Type:		**Cont2 Pkg Amt UOM:**	
C1 Device Mnfctr:		**Cont2 Pkg No:**	30
C1 Device Model:		**Cont2 Pkg No Failed:**	1
NRC No:			

RAM Pkg Category:		**Haz NonHosp Public:**	0
RAM Pkg Cert.:	FALSE	**Haz NonHosp Old:**	
RAM Pkg Cert. NBR:		**Tot Haz Non Hosp Inj:**	
RAM Nuclide S:		**Total Hazmat Injuries:**	0
RAM Transport Index:		**Evacuation Indicator:**	No
RAM UOM:		**Public Evacuated:**	0
RAM Activity Rpted:	0	**Employees Evac:**	0
RAM UOM Rpted:		**Total Evacuated:**	0
RAM Activity:	0	**Total Evacuation Hrs:**	0
RAM Activity UOM:		**Major Artery Closed:**	No
RAM Mat Safety:		**Mjr Artery Hrs Closed:**	0
Spillage Result:	Yes	**Material Involved:**	No
Fire Result:	No	**Estimated Speed:**	0
Explosion Result:	No	**Weather Conditions:**	
Water Sewer Result:	No	**Vehicle Overturn:**	No
Gas Dispersion:	No	**Vehicle Left Roadway:**	No
Environment Damage:	No	**Passenger Aircraft:**	No
No Release Result:	No	**Cargo Baggage:**	
Fire EMS Report:	No	**Ship Non Transport:**	No
Fire EMS EMS Report:		**Ship Air First Flight:**	No
Police Report:	No	**Ship Air Subflight:**	No
Police Report No:		**Ship Init Transport:**	No
In House Cleanup:	No	**Ship Phase Transfer:**	No
Other Cleanup:	No	**Contact Name:**	DALE A GRIEMAN
Damage > 500:	No	**Contact Title:**	FREIGHT OPERATIONS MGR
Material Loss:	0	**Contact Business:**	
Carrier Damage:	0	**Contact Street:**	
Property Damage:	0	**Contact City:**	
Response Cost:	0	**Contact State:**	
Remediation Cost:	350	**Contact Postal:**	
Damage Old Form:	0	**Contact Non US St:**	
Total Damages Amt:	350	**Contact Country:**	US
Hazmat Fatality:	No	**Inc. Report Prepared:**	
Haz Fatal Employees:	0	**HMIS Serious Incidnt:**	No
Haz Fatal Respndrs:	0	**HMIS Serious Fatality:**	No
Haz Fatal Gen Public:	0	**HMIS Serious Injury:**	No
Tot Hazmat Fatalities:	0	**HMIS Flight Plan:**	No
Non Hazmat Fatality:	No	**HMIS Serious Evacs:**	No
Non Hazmat Fatals:	0	**HMIS Major Artery:**	No
Hazmat Injury:	No	**HMIS Bulk Release:**	No
Haz Hospital Empl:	0	**HMIS Marine Pollutnt:**	No
Haz Hospital Resp:	0	**HMIS Radioactive:**	No
Haz Hosp Gen Public:	0	**HMIS Gen Pkg Type:**	BOX FIBER

Haz Hosp Old Form:	0	**HMIS Container Code:**	BOX FBR
Total Haz Hosp Inj:	0	**HMIS Container Desc:**	Fiberboard box or carton
Haz Non Hosp Empl:	0	**HMIS Bulk Incident:**	No
Haz Non Hosp Resp:	0	**Undeclared Shipment:**	No

Description of Events: TRAILER 19-2077 FROM OXNARD, CA ARRIVED AT MIRA LOMA WITH FREIGHT LOADED ON TOP OF A TOTE BIN. APPARENTLY 1 CARTON FELL AND STARTED LEAKING, WHEN THE TRAILER WAS BACKED AGAINST THE DOCK. 5 GALLONS LEAKED ONTO THE YARD AT THE 184 BAY. THE SUBSTANCE WAS CLEANED UP BY CONTAINERIZED CHEMICAL. THE HAZARDOUS WASTE WAS STORED IN THE HAZARDOUS MATERIALS TRAILER 19-3167 AND NOTED ON THE MANIFEST. NO INJURIES OCCURRED DURING THE INCIDENT.

Recommend Actions Taken:

HMIR Incident Reports

Report No:	I-1993040747	**Fed DOT Agency Nm:**	
Report Type:	A hazardous material incident	**Fed DOT Report No:**	
Date of Incident:	1993-04-20	**Report Submit Src:**	Paper
Time of Incident:	1900	**Inc Multiple Rows:**	No
Haz Class Code:		**Inc Non US State:**	
Hazardous Class:	3	**Mode Transport:**	Highway
Commodity Short Nm:	CEMENT	**Transport Phase:**	Loading
Commodity Long Nm:	CEMENT	**Incident Occrrnce:**	
Trade Name:	CEMENT	**Mat Ship Approval?:**	No
ID No:	UN1133	**Mat Ship Approv No:**	
Haz Waste Ind:	No	**Undecl Hazmat Ship?:**	No
Haz Waste EPA No:		**Packaging Type:**	Non-Bulk
HMIS Tox Inhalation?:	No	**Packing Group:**	
TIH Hazard Zone:		**Carrier Reporter:**	CONSOLIDATED FRGHTWAYS OF DE
Qty Released:	0.0625	**CR Street Name:**	175 LINFIELD DRIVE
Unit of Measure:	Liquid - Gallon	**CR City:**	MENLO PARK
What Failed:		**CR State:**	CA
What Failed Desc:		**CR Postal Code:**	94025
How Failed Code:	309	**CR Non US State:**	
How Failed Desc:	Punctured	**CR Fed DOT ID:**	0
Failure Cause Code:		**CR Hazmat Reg ID:**	
Failure Cause Desc:		**CR Country:**	US
Ident. Markings:		**Shipper Name:**	INDUSTRIAL POLYCHEMICAL SERV
Cont1 Pkging Type:		**Shipper Street Name:**	17109 SO MAIN
Cont1 Const Mat:		**Shipper City:**	GARDENA
Cont1 Head Type:		**Shipper State:**	CA
Cont1 Pkg Capacity:	0.25	**Shipper Postal:**	90248
C1 Capacity UOM:	LGA	**Shipper Non US St:**	
Cont1 Pkg Amt:	0	**Shipper Country:**	US
C1 Pkg Amt UOM:		**Shipper Waybill:**	598-778073
Cont1 Pkg No:	12	**Ship Hazmat Reg ID:**	
C1 Pkg NO Failed:	1	**Origin City:**	
Cont1 Pkg Mnfctr:	NOT REPORTED BY CARRIER	**Origin State:**	
Cont1 Pkg Mnfct Dt:	0-00-00 00:00:00	**Origin Postal:**	
Cont1 Pkg Serial NO:		**Origin Non US St:**	
C1 Pkg Last Test Dt:	0-00-00 00:00:00	**Origin Country:**	US
C1 Test Const Mat:		**Destination City:**	CLEVELAND
C1 Pkg Dsign Pres.:	0	**Destination State:**	OHIO
C1 Dsign Press UOM:		**Destination Postal:**	44114
C1 Pkg Shell Thick:	0	**Destination Non US:**	
C1 Shell Thick UOM:		**Destination Country:**	US
C1 Head Thickness:	0	**Cont2 Package Type:**	
C1 Head Thick UOM:		**Cont2 Const Mat:**	
C1 Pkg Srvc Pres.:	0	**Cont2 Pkg Capacity:**	0
C1 Srvc Press UOM:		**Cont2 Capacity UOM:**	
C1 Valve/Device Fail?:	No	**Cont2 Pkg Amount:**	0
C1 Device Type:		**Cont2 Pkg Amt UOM:**	
C1 Device Mnfctr:		**Cont2 Pkg No:**	0
C1 Device Model:		**Cont2 Pkg No Failed:**	0
NRC No:			

RAM Pkg Category:		**Haz NonHosp Public:**	0
RAM Pkg Cert.:	FALSE	**Haz NonHosp Old:**	
RAM Pkg Cert. NBR:		**Tot Haz Non Hosp Inj:**	

RAM Nuclide S:		**Total Hazmat Injuries:**	0
RAM Transport Index:		**Evacuation Indicator:**	No
RAM UOM:		**Public Evacuated:**	0
RAM Activity Rpted:	0	**Employees Evac:**	0
RAM UOM Rpted:		**Total Evacuated:**	0
RAM Activity:	0	**Total Evacuation Hrs:**	0
RAM Activity UOM:		**Major Artery Closed:**	No
RAM Mat Safety:		**Mjr Artery Hrs Closed:**	0
Spillage Result:	Yes	**Material Involved:**	No
Fire Result:	No	**Estimated Speed:**	0
Explosion Result:	No	**Weather Conditions:**	
Water Sewer Result:	No	**Vehicle Overturn:**	No
Gas Dispersion:	No	**Vehicle Left Roadway:**	No
Environment Damage:	No	**Passenger Aircraft:**	No
No Release Result:	No	**Cargo Baggage:**	
Fire EMS Report:	No	**Ship Non Transport:**	No
Fire EMS EMS Report:		**Ship Air First Flight:**	No
Police Report:	No	**Ship Air Subflight:**	No
Police Report No:		**Ship Init Transport:**	No
In House Cleanup:	No	**Ship Phase Transfer:**	No
Other Cleanup:	No	**Contact Name:**	BRAD JENNINGS
Damage > 500:	No	**Contact Title:**	FREIGHT OPERATIONS MGR
Material Loss:	20	**Contact Business:**	
Carrier Damage:	0	**Contact Street:**	
Property Damage:	0	**Contact City:**	
Response Cost:	0	**Contact State:**	
Remediation Cost:	0	**Contact Postal:**	
Damage Old Form:	0	**Contact Non US St:**	
Total Damages Amt:	20	**Contact Country:**	US
Hazmat Fatality:	No	**Inc. Report Prepared:**	
Haz Fatal Employees:	0	**HMIS Serious Incidnt:**	No
Haz Fatal Respndrs:	0	**HMIS Serious Fatality:**	No
Haz Fatal Gen Public:	0	**HMIS Serious Injury:**	No
Tot Hazmat Fatalities:	0	**HMIS Flight Plan:**	No
Non Hazmat Fatality:	No	**HMIS Serious Evacs:**	No
Non Hazmat Fatals:	0	**HMIS Major Artery:**	No
Hazmat Injury:	No	**HMIS Bulk Release:**	No
Haz Hospital Empl:	0	**HMIS Marine Pollutnt:**	No
Haz Hospital Resp:	0	**HMIS Radioactive:**	No
Haz Hosp Gen Public:	0	**HMIS Gen Pkg Type:**	CAN
Haz Hosp Old Form:	0	**HMIS Container Code:**	CAN MTL
Total Haz Hosp Inj:	0	**HMIS Container Desc:**	Metal can, capacity 7 gallons or less
Haz Non Hosp Empl:	0	**HMIS Bulk Incident:**	No
Haz Non Hosp Resp:	0	**Undeclared Shipment:**	No

Description of Events: A PIECE OF THE INNER WALL ON THE TRAILER WAS ROLLED BACK. THIS CAUSED A SHARP POINT. KEN HILL WAS LOADING THE FREIGHT WHEN IT HIT THE SHARP POINT AND PUNCTURED THE FREIGHT. THE PUNCTURED BOX WAS PUT IN A RECOUP DRUM AND PLACED IN THE HAZMAT TRAILER. THE REMAINDER OF THE FREIGHT THAT WAS NOT DAMAGED WAS SHIPPED ON.

Recommend Actions Taken:

HMIR Incident Reports

Report No:	I-1993010203	**Fed DOT Agency Nm:**	
Report Type:	A hazardous material incident	**Fed DOT Report No:**	
Date of Incident:	1992-12-18	**Report Submit Src:**	Paper
Time of Incident:	2222	**Inc Multiple Rows:**	No
Haz Class Code:		**Inc Non US State:**	
Hazardous Class:	3	**Mode Transport:**	Highway
Commodity Short Nm:	TOLUENE	**Transport Phase:**	In Transit Storage
Commodity Long Nm:	TOLUENE	**Incident Occrrnce:**	
Trade Name:	FLAMMABLE	**Mat Ship Approval?:**	No
ID No:	UN1294	**Mat Ship Approv No:**	
Haz Waste Ind:	No	**Undecl Hazmat Ship?:**	No
Haz Waste EPA No:		**Packaging Type:**	Non-Bulk
HMIS Tox Inhalation?:	No	**Packing Group:**	
TIH Hazard Zone:		**Carrier Reporter:**	CONSOLIDATED FRGHTWAYS OF DE
Qty Released:	6	**CR Street Name:**	175 LINFIELD DRIVE
Unit of Measure:	Liquid - Gallon	**CR City:**	MENLO PARK

What Failed:	103; ;	**CR State:**	CA
What Failed Desc:	Basic Material; ;	**CR Postal Code:**	94025
How Failed Code:	309; 304; 305	**CR Non US State:**	
How Failed Desc:	Punctured; Cracked; Crushed	**CR Fed DOT ID:**	0
Failure Cause Code:	517; 516;	**CR Hazmat Reg ID:**	
Failure Cause Desc:	Improper Preparation for Transportation; Impact with Sharp or Protruding Object (e.g., nails);	**CR Country:**	US
Ident. Markings:		**Shipper Name:**	MARBELITE INTL CORP
Cont1 Pkging Type:		**Shipper Street Name:**	544 INTERSTATE CORP
Cont1 Const Mat:		**Shipper City:**	SARASOTA
Cont1 Head Type:		**Shipper State:**	FL
Cont1 Pkg Capacity:	5	**Shipper Postal:**	34240
C1 Capacity UOM:	LGA	**Shipper Non US St:**	
Cont1 Pkg Amt:	0	**Shipper Country:**	US
C1 Pkg Amt UOM:		**Shipper Waybill:**	627-434695
Cont1 Pkg No:	236	**Ship Hazmat Reg ID:**	
C1 Pkg NO Failed:	6	**Origin City:**	
Cont1 Pkg Mnfctr:	NOT REPORTED BY CARRIER	**Origin State:**	
Cont1 Pkg Mnfct Dt:	0-00-00 00:00:00	**Origin Postal:**	
Cont1 Pkg Serial NO:		**Origin Non US St:**	
C1 Pkg Last Test Dt:	0-00-00 00:00:00	**Origin Country:**	US
C1 Test Const Mat:		**Destination City:**	SAN JOSE
C1 Pkg Dsign Pres.:	0	**Destination State:**	CALIFORNIA
C1 Dsign Press UOM:		**Destination Postal:**	95110
C1 Pkg Shell Thick:	0	**Destination Non US:**	
C1 Shell Thick UOM:		**Destination Country:**	US
C1 Head Thickness:	0	**Cont2 Package Type:**	
C1 Head Thick UOM:		**Cont2 Const Mat:**	
C1 Pkg Srvc Pres.:	0	**Cont2 Pkg Capacity:**	0
C1 Srvc Press UOM:		**Cont2 Capacity UOM:**	
C1 Valve/Device Fail?:	No	**Cont2 Pkg Amount:**	0
C1 Device Type:		**Cont2 Pkg Amt UOM:**	
C1 Device Mnfctr:		**Cont2 Pkg No:**	0
C1 Device Model:		**Cont2 Pkg No Failed:**	0
NRC No:			
RAM Pkg Category:		**Haz NonHosp Public:**	0
RAM Pkg Cert.:	FALSE	**Haz NonHosp Old:**	
RAM Pkg Cert. NBR:		**Tot Haz Non Hosp Inj:**	
RAM Nuclide S:		**Total Hazmat Injuries:**	0
RAM Transport Index:		**Evacuation Indicator:**	No
RAM UOM:		**Public Evacuated:**	0
RAM Activity Rpted:	0	**Employees Evac:**	0
RAM UOM Rpted:		**Total Evacuated:**	0
RAM Activity:	0	**Total Evacuation Hrs:**	0
RAM Activity UOM:		**Major Artery Closed:**	No
RAM Mat Safety:		**Mjr Artery Hrs Closed:**	0
Spillage Result:	Yes	**Material Involved:**	No
Fire Result:	No	**Estimated Speed:**	0
Explosion Result:	No	**Weather Conditions:**	
Water Sewer Result:	No	**Vehicle Overturn:**	No
Gas Dispersion:	No	**Vehicle Left Roadway:**	No
Environment Damage:	No	**Passenger Aircraft:**	No
No Release Result:	No	**Cargo Baggage:**	
Fire EMS Report:	No	**Ship Non Transport:**	No
Fire EMS EMS Report:		**Ship Air First Flight:**	No
Police Report:	No	**Ship Air Subflight:**	No
Police Report No:		**Ship Init Transport:**	No
In House Cleanup:	No	**Ship Phase Transfer:**	No
Other Cleanup:	No	**Contact Name:**	MICHAEL L. SCHUMM
Damage > 500:	Yes	**Contact Title:**	FREIGHT OPERATIONS MGR
Material Loss:	400	**Contact Business:**	
Carrier Damage:	0	**Contact Street:**	
Property Damage:	0	**Contact City:**	
Response Cost:	0	**Contact State:**	
Remediation Cost:	2300	**Contact Postal:**	
Damage Old Form:	0	**Contact Non US St:**	
Total Damages Amt:	2700	**Contact Country:**	US

Hazmat Fatality:	No	**Inc. Report Prepared:**	
Haz Fatal Employees:	0	**HMIS Serious Incidnt:**	No
Haz Fatal Respndrs:	0	**HMIS Serious Fatality:**	No
Haz Fatal Gen Public:	0	**HMIS Serious Injury:**	No
Tot Hazmat Fatalities:	0	**HMIS Flight Plan:**	No
Non Hazmat Fatality:	No	**HMIS Serious Evacs:**	No
Non Hazmat Fatals:	0	**HMIS Major Artery:**	No
Hazmat Injury:	No	**HMIS Bulk Release:**	No
Haz Hospital Empl:	0	**HMIS Marine Pollutnt:**	No
Haz Hospital Resp:	0	**HMIS Radioactive:**	No
Haz Hosp Gen Public:	0	**HMIS Gen Pkg Type:**	PAIL
Haz Hosp Old Form:	0	**HMIS Container Code:**	PAIL
Total Haz Hosp Inj:	0	**HMIS Container Desc:**	Pail, open head, capacity 10 gallons or less
Haz Non Hosp Empl:	0	**HMIS Bulk Incident:**	No
Haz Non Hosp Resp:	0	**Undeclared Shipment:**	No

Description of Events: YARD COORDINATOR FRED LUNA REPORTED A LEAKER HAD COME IN FROM THE MAINLINE. WE WENT THROUGHT THE BILLS AND DISCOVERED THAT THERE WAS FLAMMABLE LIQUID ABOARD. TRAILER WAS PLACED OUT IN DIRT TO SEE IF LEAKAGE WOULD STOP. OPENED DOOR AND THERE WAS A STRONG ODOR. THE DECISION WAS MADE TO CONTACT CONTAINERIZED CHEMICAL. THEY RE COOPED THE ORDER AND SHIPMENT WAS FORWARDED TO DESTINATION.

Recommend Actions Taken:

HMIR Incident Reports

Report No:	I-1991030060	**Fed DOT Agency Nm:**	
Report Type:	A hazardous material incident	**Fed DOT Report No:**	
Date of Incident:	1991-01-26	**Report Submit Src:**	Paper
Time of Incident:	0250	**Inc Multiple Rows:**	No
Haz Class Code:		**Inc Non US State:**	
Hazardous Class:	3	**Mode Transport:**	Highway
Commodity Short Nm:	ETHYL ACETATE	**Transport Phase:**	Loading
Commodity Long Nm:	ETHYL ACETATE	**Incident Occrrnce:**	
Trade Name:		**Mat Ship Approval?:**	No
ID No:	UN1173	**Mat Ship Approv No:**	
Haz Waste Ind:	No	**Undecl Hazmat Ship?:**	No
Haz Waste EPA No:		**Packaging Type:**	Non-Bulk
HMIS Tox Inhalation?:	No	**Packing Group:**	
TIH Hazard Zone:		**Carrier Reporter:**	CONSOLIDATED FREIGHTWAYS
Qty Released:	1	**CR Street Name:**	3240 HILLVIEW AVE
Unit of Measure:	Liquid - Gallon	**CR City:**	PALO ALTO
What Failed:	103	**CR State:**	CA
What Failed Desc:	Basic Material	**CR Postal Code:**	94304
How Failed Code:		**CR Non US State:**	
How Failed Desc:		**CR Fed DOT ID:**	708713
Failure Cause Code:	511	**CR Hazmat Reg ID:**	
Failure Cause Desc:	Dropped	**CR Country:**	US
Ident. Markings:		**Shipper Name:**	SPECTRUM CHEMICAL MFG
Cont1 Pkging Type:		**Shipper Street Name:**	14422 S SAN PEDRO
Cont1 Const Mat:		**Shipper City:**	GARDENA
Cont1 Head Type:		**Shipper State:**	CA
Cont1 Pkg Capacity:	2	**Shipper Postal:**	90248
C1 Capacity UOM:	LGA	**Shipper Non US St:**	
Cont1 Pkg Amt:	0	**Shipper Country:**	US
C1 Pkg Amt UOM:		**Shipper Waybill:**	CFPRO 541-790222
Cont1 Pkg No:	2	**Ship Hazmat Reg ID:**	
C1 Pkg NO Failed:	1	**Origin City:**	
Cont1 Pkg Mnfctr:	NOT REPORTED BY CARRIER	**Origin State:**	
Cont1 Pkg Mnfct Dt:	0-00-00 00:00:00	**Origin Postal:**	
Cont1 Pkg Serial NO:		**Origin Non US St:**	
C1 Pkg Last Test Dt:	0-00-00 00:00:00	**Origin Country:**	US
C1 Test Const Mat:		**Destination City:**	DALLAS
C1 Pkg Dsign Pres.:	0	**Destination State:**	TEXAS
C1 Dsign Press UOM:		**Destination Postal:**	75237
C1 Pkg Shell Thick:	0	**Destination Non US:**	
C1 Shell Thick UOM:		**Destination Country:**	US
C1 Head Thickness:	0	**Cont2 Package Type:**	
C1 Head Thick UOM:		**Cont2 Const Mat:**	
C1 Pkg Srvc Pres.:	0	**Cont2 Pkg Capacity:**	1

C1 Srvc Press UOM:		**Cont2 Capacity UOM:**	LGA
C1 Valve/Device Fail?:	No	**Cont2 Pkg Amount:**	0
C1 Device Type:		**Cont2 Pkg Amt UOM:**	
C1 Device Mnfctr:		**Cont2 Pkg No:**	4
C1 Device Model:		**Cont2 Pkg No Failed:**	1
NRC No:			
RAM Pkg Category:		**Haz NonHosp Public:**	0
RAM Pkg Cert.:	FALSE	**Haz NonHosp Old:**	
RAM Pkg Cert. NBR:		**Tot Haz Non Hosp Inj:**	
RAM Nuclide S:		**Total Hazmat Injuries:**	0
RAM Transport Index:		**Evacuation Indicator:**	No
RAM UOM:		**Public Evacuated:**	0
RAM Activity Rpted:	0	**Employees Evac:**	0
RAM UOM Rpted:		**Total Evacuated:**	0
RAM Activity:	0	**Total Evacuation Hrs:**	0
RAM Activity UOM:		**Major Artery Closed:**	No
RAM Mat Safety:		**Mjr Artery Hrs Closed:**	0
Spillage Result:	Yes	**Material Involved:**	No
Fire Result:	No	**Estimated Speed:**	0
Explosion Result:	No	**Weather Conditions:**	
Water Sewer Result:	No	**Vehicle Overturn:**	No
Gas Dispersion:	No	**Vehicle Left Roadway:**	No
Environment Damage:	No	**Passenger Aircraft:**	No
No Release Result:	No	**Cargo Baggage:**	
Fire EMS Report:	No	**Ship Non Transport:**	No
Fire EMS EMS Report:		**Ship Air First Flight:**	No
Police Report:	No	**Ship Air Subflight:**	No
Police Report No:		**Ship Init Transport:**	No
In House Cleanup:	No	**Ship Phase Transfer:**	No
Other Cleanup:	No	**Contact Name:**	CHARLES R GAGNE
Damage > 500:	No	**Contact Title:**	SUPERVISOR
Material Loss:	0	**Contact Business:**	
Carrier Damage:	0	**Contact Street:**	
Property Damage:	0	**Contact City:**	
Response Cost:	0	**Contact State:**	
Remediation Cost:	0	**Contact Postal:**	
Damage Old Form:	0	**Contact Non US St:**	
Total Damages Amt:	0	**Contact Country:**	US
Hazmat Fatality:	No	**Inc. Report Prepared:**	
Haz Fatal Employees:	0	**HMIS Serious Incidnt:**	No
Haz Fatal Respndrs:	0	**HMIS Serious Fatality:**	No
Haz Fatal Gen Public:	0	**HMIS Serious Injury:**	No
Tot Hazmat Fatalities:	0	**HMIS Flight Plan:**	No
Non Hazmat Fatality:	No	**HMIS Serious Evacs:**	No
Non Hazmat Fatals:	0	**HMIS Major Artery:**	No
Hazmat Injury:	No	**HMIS Bulk Release:**	No
Haz Hospital Empl:	0	**HMIS Marine Pollutnt:**	No
Haz Hospital Resp:	0	**HMIS Radioactive:**	No
Haz Hosp Gen Public:	0	**HMIS Gen Pkg Type:**	BOX FIBER
Haz Hosp Old Form:	0	**HMIS Container Code:**	BOX FBR
Total Haz Hosp Inj:	0	**HMIS Container Desc:**	Fiberboard box or carton
Haz Non Hosp Empl:	0	**HMIS Bulk Incident:**	No
Haz Non Hosp Resp:	0	**Undeclared Shipment:**	No

Description of Events: TRAILER 17-1186 WAS BEING LOADED BY TODD HENNING. WHILE MR. HENNING WAS ARRANGING FREIGHT IN THE TRAILER. THE AFORE MENTIONED BOX FELL AND ONE BOTTLE BROKE. HE REPORTED IT IMMEDIATLEY TO HIS SUPERVISOR. I IMMEDIATLEY CLEARED THE AREA TO DETERMINE WHAT THE MATERIAL WAS AND HOW DANGEROUS IT IS. I THEN CALLED MY FOM WHO CAME IMMEDIATELY AND WE CLEANED THE SPILL WITH QUICK SORB AND A RECOUP DRUM. DRUM IS STORED IN TRAILER 11-1114 AT MIRA LOMA, CA. CONTAINERIZED CHEMICAL HAS BEEN CALLED FOR DISPOSAL.

Recommend Actions Taken:

HMIR Incident Reports

Report No:	I-1992110527	**Fed DOT Agency Nm:**	
Report Type:	A hazardous material incident	**Fed DOT Report No:**	
Date of Incident:	1992-10-25	**Report Submit Src:**	Paper
Time of Incident:	1530	**Inc Multiple Rows:**	No

Map Key	Number of Records	Direction	Distance (mi/ft)	Elev/Diff (ft)	Site	DB

Haz Class Code:		**Inc Non US State:**	
Hazardous Class:	6.1	**Mode Transport:**	Highway
Commodity Short Nm:	POISONOUS LIQUIDS, N.O.S.	**Transport Phase:**	In Transit Storage
Commodity Long Nm:	POISONOUS LIQUIDS, N.O.S.	**Incident Occrrnce:**	
Trade Name:	BENZOQUINONE	**Mat Ship Approval?:**	No
ID No:	UN2810	**Mat Ship Approv No:**	
Haz Waste Ind:	No	**Undecl Hazmat Ship?:**	No
Haz Waste EPA No:		**Packaging Type:**	Non-Bulk
HMIS Tox Inhalation?:	No	**Packing Group:**	
TIH Hazard Zone:		**Carrier Reporter:**	CONSOLIDATED FRGHTWAYS OF DE
Qty Released:	0.046875	**CR Street Name:**	175 LINFIELD DRIVE
Unit of Measure:	Liquid - Gallon	**CR City:**	MENLO PARK
What Failed:	103	**CR State:**	CA
What Failed Desc:	Basic Material	**CR Postal Code:**	94025
How Failed Code:	305	**CR Non US State:**	
How Failed Desc:	Crushed	**CR Fed DOT ID:**	0
Failure Cause Code:	511	**CR Hazmat Reg ID:**	
Failure Cause Desc:	Dropped	**CR Country:**	US
Ident. Markings:		**Shipper Name:**	ELECTRICAL INSULN SUPPLIERS
Cont1 Pkging Type:		**Shipper Street Name:**	3549 NW YEON AVENUE
Cont1 Const Mat:		**Shipper City:**	PORTLAND
Cont1 Head Type:		**Shipper State:**	OR
Cont1 Pkg Capacity:	0	**Shipper Postal:**	97210
C1 Capacity UOM:		**Shipper Non US St:**	
Cont1 Pkg Amt:	0	**Shipper Country:**	US
C1 Pkg Amt UOM:		**Shipper Waybill:**	815481461
Cont1 Pkg No:	1	**Ship Hazmat Reg ID:**	
C1 Pkg NO Failed:	1	**Origin City:**	
Cont1 Pkg Mnfctr:	NOT REPORTED BY CARRIER	**Origin State:**	
Cont1 Pkg Mnfct Dt:	0-00-00 00:00:00	**Origin Postal:**	
Cont1 Pkg Serial NO:		**Origin Non US St:**	
C1 Pkg Last Test Dt:	0-00-00 00:00:00	**Origin Country:**	US
C1 Test Const Mat:		**Destination City:**	OXNARD
C1 Pkg Dsign Pres.:	0	**Destination State:**	CALIFORNIA
C1 Dsign Press UOM:		**Destination Postal:**	93030
C1 Pkg Shell Thick:	0	**Destination Non US:**	
C1 Shell Thick UOM:		**Destination Country:**	US
C1 Head Thickness:	0	**Cont2 Package Type:**	
C1 Head Thick UOM:		**Cont2 Const Mat:**	
C1 Pkg Srvc Pres.:	0	**Cont2 Pkg Capacity:**	0
C1 Srvc Press UOM:		**Cont2 Capacity UOM:**	
C1 Valve/Device Fail?:	No	**Cont2 Pkg Amount:**	0
C1 Device Type:		**Cont2 Pkg Amt UOM:**	
C1 Device Mnfctr:		**Cont2 Pkg No:**	1
C1 Device Model:		**Cont2 Pkg No Failed:**	1
NRC No:			

RAM Pkg Category:		**Haz NonHosp Public:**	0
RAM Pkg Cert.:	FALSE	**Haz NonHosp Old:**	
RAM Pkg Cert. NBR:		**Tot Haz Non Hosp Inj:**	
RAM Nuclide S:		**Total Hazmat Injuries:**	0
RAM Transport Index:		**Evacuation Indicator:**	Yes
RAM UOM:		**Public Evacuated:**	0
RAM Activity Rpted:	0	**Employees Evac:**	0
RAM UOM Rpted:		**Total Evacuated:**	2
RAM Activity:	0	**Total Evacuation Hrs:**	0
RAM Activity UOM:		**Major Artery Closed:**	No
RAM Mat Safety:		**Mjr Artery Hrs Closed:**	0
Spillage Result:	Yes	**Material Involved:**	No
Fire Result:	No	**Estimated Speed:**	0
Explosion Result:	No	**Weather Conditions:**	
Water Sewer Result:	No	**Vehicle Overturn:**	No
Gas Dispersion:	No	**Vehicle Left Roadway:**	No
Environment Damage:	No	**Passenger Aircraft:**	No
No Release Result:	No	**Cargo Baggage:**	
Fire EMS Report:	No	**Ship Non Transport:**	No
Fire EMS EMS Report:		**Ship Air First Flight:**	No
Police Report:	No	**Ship Air Subflight:**	No
Police Report No:		**Ship Init Transport:**	No

In House Cleanup:	No	***Ship Phase Transfer:***	No
Other Cleanup:	No	***Contact Name:***	C. A. CALDWELL
Damage > 500:	No	***Contact Title:***	FREIGHT OPERATIONS MANAGR
Material Loss:	50	***Contact Business:***	
Carrier Damage:	0	***Contact Street:***	
Property Damage:	0	***Contact City:***	
Response Cost:	0	***Contact State:***	
Remediation Cost:	10	***Contact Postal:***	
Damage Old Form:	0	***Contact Non US St:***	
Total Damages Amt:	60	***Contact Country:***	US
Hazmat Fatality:	No	***Inc. Report Prepared:***	
Haz Fatal Employees:	0	***HMIS Serious Incidnt:***	No
Haz Fatal Respndrs:	0	***HMIS Serious Fatality:***	No
Haz Fatal Gen Public:	0	***HMIS Serious Injury:***	No
Tot Hazmat Fatalities:	0	***HMIS Flight Plan:***	No
Non Hazmat Fatality:	No	***HMIS Serious Evacs:***	Yes
Non Hazmat Fatals:	0	***HMIS Major Artery:***	No
Hazmat Injury:	No	***HMIS Bulk Release:***	No
Haz Hospital Empl:	0	***HMIS Marine Pollutnt:***	No
Haz Hospital Resp:	0	***HMIS Radioactive:***	No
Haz Hosp Gen Public:	0	***HMIS Gen Pkg Type:***	BOX FIBER
Haz Hosp Old Form:	0	***HMIS Container Code:***	BOX FBR
Total Haz Hosp Inj:	0	***HMIS Container Desc:***	Fiberboard box or carton
Haz Non Hosp Empl:	0	***HMIS Bulk Incident:***	No
Haz Non Hosp Resp:	0	***Undeclared Shipment:***	No

Description of Events: DISCOVERED A SMALL AMOUNT OF LIQUID 4 TO 6 OUNCES HAD SPILLED OUT OF A CARTON AT THE 320 BAY ON THE INBOUND DOCK. EVACUATED 2 PEOPLE FROM THE AREA. PUT DOWN QUIK-SORB TO CONTAIN SPILL. PUT LEAKING CARTON IN QUIK SORB INTO A 35 GALLON PLASTIC CONTAINER. RETURNED SHIPMENT TO SHIPPER FOR DISPOSAL.

Recommend Actions Taken:

HMIR Incident Reports

Report No:	I-1993110830	***Fed DOT Agency Nm:***	
Report Type:	A hazardous material incident	***Fed DOT Report No:***	
Date of Incident:	1993-10-22	***Report Submit Src:***	Paper
Time of Incident:	1345	***Inc Multiple Rows:***	No
Haz Class Code:		***Inc Non US State:***	
Hazardous Class:	3	***Mode Transport:***	Highway
Commodity Short Nm:	PYRIDINE	***Transport Phase:***	Unloading
Commodity Long Nm:	PYRIDINE	***Incident Occrrnce:***	
Trade Name:	PYRIDINE	***Mat Ship Approval?:***	No
ID No:	UN1282	***Mat Ship Approv No:***	
Haz Waste Ind:	No	***Undecl Hazmat Ship?:***	No
Haz Waste EPA No:		***Packaging Type:***	Non-Bulk
HMIS Tox Inhalation?:	No	***Packing Group:***	
TIH Hazard Zone:		***Carrier Reporter:***	CONSOLIDATED FRGHTWAYS OF DE
Qty Released:	1	***CR Street Name:***	175 LINFIELD DRIVE
Unit of Measure:	Liquid - Gallon	***CR City:***	MENLO PARK
What Failed:		***CR State:***	CA
What Failed Desc:		***CR Postal Code:***	94025
How Failed Code:	304	***CR Non US State:***	
How Failed Desc:	Cracked	***CR Fed DOT ID:***	0
Failure Cause Code:	511	***CR Hazmat Reg ID:***	
Failure Cause Desc:	Dropped	***CR Country:***	US
Ident. Markings:		***Shipper Name:***	AQUA SOLUTIONS
Cont1 Pkging Type:		***Shipper Street Name:***	6913 HWY 225
Cont1 Const Mat:		***Shipper City:***	DEER PARK
Cont1 Head Type:		***Shipper State:***	TX
Cont1 Pkg Capacity:	2.5	***Shipper Postal:***	77536
C1 Capacity UOM:	LGA	***Shipper Non US St:***	
Cont1 Pkg Amt:	0	***Shipper Country:***	US
C1 Pkg Amt UOM:		***Shipper Waybill:***	801332610
Cont1 Pkg No:	1	***Ship Hazmat Reg ID:***	
C1 Pkg NO Failed:	1	***Origin City:***	
Cont1 Pkg Mnfctr:	NOT REPORTED BY CARRIER	***Origin State:***	
Cont1 Pkg Mnfct Dt:	0-00-00 00:00:00	***Origin Postal:***	
Cont1 Pkg Serial NO:		***Origin Non US St:***	

Map Key	Number of Records	Direction	Distance (mi/ft)	Elev/Diff (ft)	Site	DB

C1 Pkg Last Test Dt:	0-00-00 00:00:00	**Origin Country:**	US
C1 Test Const Mat:		**Destination City:**	LONG BEACH
C1 Pkg Dsign Pres.:	0	**Destination State:**	CALIFORNIA
C1 Dsign Press UOM:		**Destination Postal:**	90806
C1 Pkg Shell Thick:	0	**Destination Non US:**	
C1 Shell Thick UOM:		**Destination Country:**	US
C1 Head Thickness:	0	**Cont2 Package Type:**	
C1 Head Thick UOM:		**Cont2 Const Mat:**	
C1 Pkg Srvc Pres.:	0	**Cont2 Pkg Capacity:**	2.5
C1 Srvc Press UOM:		**Cont2 Capacity UOM:**	LGA
C1 Valve/Device Fail?:	No	**Cont2 Pkg Amount:**	0
C1 Device Type:		**Cont2 Pkg Amt UOM:**	
C1 Device Mnfctr:		**Cont2 Pkg No:**	1
C1 Device Model:		**Cont2 Pkg No Failed:**	1
NRC No:			

RAM Pkg Category:		**Haz NonHosp Public:**	0
RAM Pkg Cert.:	FALSE	**Haz NonHosp Old:**	
RAM Pkg Cert. NBR:		**Tot Haz Non Hosp Inj:**	
RAM Nuclide S:		**Total Hazmat Injuries:**	0
RAM Transport Index:		**Evacuation Indicator:**	Yes
RAM UOM:		**Public Evacuated:**	0
RAM Activity Rpted:	0	**Employees Evac:**	0
RAM UOM Rpted:		**Total Evacuated:**	27
RAM Activity:	0	**Total Evacuation Hrs:**	0
RAM Activity UOM:		**Major Artery Closed:**	No
RAM Mat Safety:		**Mjr Artery Hrs Closed:**	0
Spillage Result:	Yes	**Material Involved:**	No
Fire Result:	No	**Estimated Speed:**	0
Explosion Result:	No	**Weather Conditions:**	
Water Sewer Result:	No	**Vehicle Overturn:**	No
Gas Dispersion:	No	**Vehicle Left Roadway:**	No
Environment Damage:	No	**Passenger Aircraft:**	No
No Release Result:	No	**Cargo Baggage:**	
Fire EMS Report:	No	**Ship Non Transport:**	No
Fire EMS EMS Report:		**Ship Air First Flight:**	No
Police Report:	No	**Ship Air Subflight:**	No
Police Report No:		**Ship Init Transport:**	No
In House Cleanup:	No	**Ship Phase Transfer:**	No
Other Cleanup:	No	**Contact Name:**	DANIEL STRONG
Damage > 500:	Yes	**Contact Title:**	ASSISTANT TERMINAL MANAGE
Material Loss:	800	**Contact Business:**	
Carrier Damage:	0	**Contact Street:**	
Property Damage:	0	**Contact City:**	
Response Cost:	0	**Contact State:**	
Remediation Cost:	5000	**Contact Postal:**	
Damage Old Form:	0	**Contact Non US St:**	
Total Damages Amt:	5800	**Contact Country:**	US
Hazmat Fatality:	No	**Inc. Report Prepared:**	
Haz Fatal Employees:	0	**HMIS Serious Incidnt:**	Yes
Haz Fatal Respndrs:	0	**HMIS Serious Fatality:**	No
Haz Fatal Gen Public:	0	**HMIS Serious Injury:**	No
Tot Hazmat Fatalities:	0	**HMIS Flight Plan:**	No
Non Hazmat Fatality:	No	**HMIS Serious Evacs:**	Yes
Non Hazmat Fatals:	0	**HMIS Major Artery:**	No
Hazmat Injury:	No	**HMIS Bulk Release:**	No
Haz Hospital Empl:	0	**HMIS Marine Pollutnt:**	No
Haz Hospital Resp:	0	**HMIS Radioactive:**	No
Haz Hosp Gen Public:	0	**HMIS Gen Pkg Type:**	BOX FIBER
Haz Hosp Old Form:	0	**HMIS Container Code:**	BOX FBR
Total Haz Hosp Inj:	0	**HMIS Container Desc:**	Fiberboard box or carton
Haz Non Hosp Empl:	0	**HMIS Bulk Incident:**	No
Haz Non Hosp Resp:	0	**Undeclared Shipment:**	No

Description of Events: AT APPROXIMATELY 1345 HOURS ON OCTOBER 22, 1993. DOCK EMPLOYEE KEITH WAGONER DROPPED PRO # 807-332610 ON THE FLOOR OF THE TRAILER HE WAS UNLOADING TRLR # 17-4645. THE PRODUCT INSIDE BEGAN TO LEAK AS THE GLASS CONTAINER HAD CRACKED. FOM CHARLIE CALDWELL HAD A MSDS PULLED FROM THE SHIPPER AND EVACUATED THE INBOUND DOCK. I CALLED CONTAINERIZED CHEMICAL, THEY ARRIVED AND CLEANED UP THE SPILL. I THEN CALLED CHEMTREC, WHO GOT ME IN TOUCH WITH THE SHIPPER (CHRIS BEDFORD OF AQUA SOLUTIONS). I THEN CALLED THE RIVERSIDE

COUNTY HAZARDOUS MATERIAL AND THE CALIFORNIA OFFICE OF EMERGENCY SERVICES (BILL DAVIS). NO INJURIES WERE REPORTED. CONTAINERIZED CHEMICAL DISPOSED OF THE SPILL.

Recommend Actions Taken:

HMIR Incident Reports

Report No:	I-1995030653	***Fed DOT Agency Nm:***	
Report Type:	A hazardous material incident	***Fed DOT Report No:***	
Date of Incident:	1995-02-28	***Report Submit Src:***	Paper
Time of Incident:	1330	***Inc Multiple Rows:***	No
Haz Class Code:		***Inc Non US State:***	
Hazardous Class:	3	***Mode Transport:***	Highway
Commodity Short Nm:	XYLENES	***Transport Phase:***	Unloading
Commodity Long Nm:	XYLENES	***Incident Occrrnce:***	
Trade Name:	XYLENE	***Mat Ship Approval?:***	No
ID No:	UN1307	***Mat Ship Approv No:***	
Haz Waste Ind:	No	***Undecl Hazmat Ship?:***	No
Haz Waste EPA No:		***Packaging Type:***	Non-Bulk
HMIS Tox Inhalation?:	No	***Packing Group:***	
TIH Hazard Zone:		***Carrier Reporter:***	CONSOLIDATED FRGHTWYS CORP DEL
Qty Released:	0.5	***CR Street Name:***	175 LINFIELD DRIVE
Unit of Measure:	Liquid - Gallon	***CR City:***	MENLO PARK
What Failed:		***CR State:***	CA
What Failed Desc:		***CR Postal Code:***	95025
How Failed Code:		***CR Non US State:***	
How Failed Desc:		***CR Fed DOT ID:***	0
Failure Cause Code:	517	***CR Hazmat Reg ID:***	
Failure Cause Desc:	Improper Preparation for Transportation	***CR Country:***	US
Ident. Markings:		***Shipper Name:***	BAXTER HEALTH CARE
Cont1 Pkging Type:		***Shipper Street Name:***	1210 WAUKEGAN RD
Cont1 Const Mat:		***Shipper City:***	MCGAW PARK
Cont1 Head Type:		***Shipper State:***	IL
Cont1 Pkg Capacity:	1	***Shipper Postal:***	60085
C1 Capacity UOM:	LGA	***Shipper Non US St:***	
Cont1 Pkg Amt:	0	***Shipper Country:***	US
C1 Pkg Amt UOM:		***Shipper Waybill:***	7037064262/24/95
Cont1 Pkg No:	4	***Ship Hazmat Reg ID:***	
C1 Pkg NO Failed:	1	***Origin City:***	
Cont1 Pkg Mnfctr:	NOT REPORTED BY CARRIER	***Origin State:***	
Cont1 Pkg Mnfct Dt:	0-00-00 00:00:00	***Origin Postal:***	
Cont1 Pkg Serial NO:		***Origin Non US St:***	
C1 Pkg Last Test Dt:	0-00-00 00:00:00	***Origin Country:***	US
C1 Test Const Mat:		***Destination City:***	LOS ANGELES
C1 Pkg Dsign Pres.:	0	***Destination State:***	CALIFORNIA
C1 Dsign Press UOM:		***Destination Postal:***	90007
C1 Pkg Shell Thick:	0	***Destination Non US:***	
C1 Shell Thick UOM:		***Destination Country:***	US
C1 Head Thickness:	0	***Cont2 Package Type:***	
C1 Head Thick UOM:		***Cont2 Const Mat:***	
C1 Pkg Srvc Pres.:	0	***Cont2 Pkg Capacity:***	0
C1 Srvc Press UOM:		***Cont2 Capacity UOM:***	
C1 Valve/Device Fail?:	No	***Cont2 Pkg Amount:***	0
C1 Device Type:		***Cont2 Pkg Amt UOM:***	
C1 Device Mnfctr:		***Cont2 Pkg No:***	0
C1 Device Model:		***Cont2 Pkg No Failed:***	0
NRC No:			

RAM Pkg Category:		***Haz NonHosp Public:***	0
RAM Pkg Cert.:	FALSE	***Haz NonHosp Old:***	
RAM Pkg Cert. NBR:		***Tot Haz Non Hosp Inj:***	
RAM Nuclide S:		***Total Hazmat Injuries:***	0
RAM Transport Index:		***Evacuation Indicator:***	No
RAM UOM:		***Public Evacuated:***	0
RAM Activity Rpted:	0	***Employees Evac:***	0
RAM UOM Rpted:		***Total Evacuated:***	0
RAM Activity:	0	***Total Evacuation Hrs:***	0
RAM Activity UOM:		***Major Artery Closed:***	No
RAM Mat Safety:		***Mjr Artery Hrs Closed:***	0

Map Key	Number of Records	Direction	Distance (mi/ft)	Elev/Diff (ft)	Site	DB

Spillage Result:	Yes	**Material Involved:**	No
Fire Result:	No	**Estimated Speed:**	0
Explosion Result:	No	**Weather Conditions:**	
Water Sewer Result:	No	**Vehicle Overturn:**	No
Gas Dispersion:	No	**Vehicle Left Roadway:**	No
Environment Damage:	No	**Passenger Aircraft:**	No
No Release Result:	No	**Cargo Baggage:**	
Fire EMS Report:	No	**Ship Non Transport:**	No
Fire EMS EMS Report:		**Ship Air First Flight:**	No
Police Report:	No	**Ship Air Subflight:**	No
Police Report No:		**Ship Init Transport:**	No
In House Cleanup:	No	**Ship Phase Transfer:**	No
Other Cleanup:	No	**Contact Name:**	DAVID GRAY
Damage > 500:	No	**Contact Title:**	FREIGHT OPERATIONS MGR
Material Loss:	0	**Contact Business:**	
Carrier Damage:	0	**Contact Street:**	
Property Damage:	0	**Contact City:**	
Response Cost:	0	**Contact State:**	
Remediation Cost:	0	**Contact Postal:**	
Damage Old Form:	0	**Contact Non US St:**	
Total Damages Amt:	0	**Contact Country:**	US
Hazmat Fatality:	No	**Inc. Report Prepared:**	
Haz Fatal Employees:	0	**HMIS Serious Incidnt:**	No
Haz Fatal Respndrs:	0	**HMIS Serious Fatality:**	No
Haz Fatal Gen Public:	0	**HMIS Serious Injury:**	No
Tot Hazmat Fatalities:	0	**HMIS Flight Plan:**	No
Non Hazmat Fatality:	No	**HMIS Serious Evacs:**	No
Non Hazmat Fatals:	0	**HMIS Major Artery:**	No
Hazmat Injury:	No	**HMIS Bulk Release:**	No
Haz Hospital Empl:	0	**HMIS Marine Pollutnt:**	No
Haz Hospital Resp:	0	**HMIS Radioactive:**	No
Haz Hosp Gen Public:	0	**HMIS Gen Pkg Type:**	JAR
Haz Hosp Old Form:	0	**HMIS Container Code:**	JAR GLS
Total Haz Hosp Inj:	0	**HMIS Container Desc:**	Glass jar
Haz Non Hosp Empl:	0	**HMIS Bulk Incident:**	No
Haz Non Hosp Resp:	0	**Undeclared Shipment:**	No

Description of Events: UPON UNLOADING TRAILER 17-2416. FOUND CONTAINER THAT FELL. GLASS BROKE INSIDE CARTON. 1 GLASS BROKE. THE OTHER THREE GLASS JAR COATED WITH SUBSTANCE AND BROKEN GLASS. SPILL CLEANED UP BY DOCKMAN AND RECOOPED.

Recommend Actions Taken:

HMIR Incident Reports

Report No:	I-1990070850	**Fed DOT Agency Nm:**	
Report Type:	A hazardous material incident	**Fed DOT Report No:**	
Date of Incident:	1990-07-09	**Report Submit Src:**	Paper
Time of Incident:	1500	**Inc Multiple Rows:**	No
Haz Class Code:		**Inc Non US State:**	
Hazardous Class:	6.1	**Mode Transport:**	Highway
Commodity Short Nm:	TETRACHLOROETHANE	**Transport Phase:**	In Transit Storage
Commodity Long Nm:	TETRACHLOROETHANE	**Incident Occrrnce:**	
Trade Name:		**Mat Ship Approval?:**	No
ID No:	UN1702	**Mat Ship Approv No:**	
Haz Waste Ind:	No	**Undecl Hazmat Ship?:**	No
Haz Waste EPA No:		**Packaging Type:**	Non-Bulk
HMIS Tox Inhalation?:	No	**Packing Group:**	
TIH Hazard Zone:		**Carrier Reporter:**	CONSOLIDATED FRGHTWAYS OF DE
Qty Released:	0.046875	**CR Street Name:**	175 LINFIELD DRIVE
Unit of Measure:	Liquid - Gallon	**CR City:**	MENLO PARK
What Failed:	161	**CR State:**	CA
What Failed Desc:	Weld or Seam	**CR Postal Code:**	94025
How Failed Code:		**CR Non US State:**	
How Failed Desc:		**CR Fed DOT ID:**	0
Failure Cause Code:		**CR Hazmat Reg ID:**	
Failure Cause Desc:		**CR Country:**	US
Ident. Markings:		**Shipper Name:**	U S GOVT - GSA
Cont1 Pkging Type:		**Shipper Street Name:**	ROUTE 206
Cont1 Const Mat:		**Shipper City:**	BELLE MEAD

Cont1 Head Type:		**Shipper State:**	NJ
Cont1 Pkg Capacity:	55	**Shipper Postal:**	08502
C1 Capacity UOM:	LGA	**Shipper Non US St:**	
Cont1 Pkg Amt:	0	**Shipper Country:**	US
C1 Pkg Amt UOM:		**Shipper Waybill:**	PRO 958-819175
Cont1 Pkg No:	5	**Ship Hazmat Reg ID:**	
C1 Pkg NO Failed:	1	**Origin City:**	WINSTON-SALEM
Cont1 Pkg Mnfctr:	NOT REPORTED BY CARRIER	**Origin State:**	NC
Cont1 Pkg Mnfct Dt:	0-00-00 00:00:00	**Origin Postal:**	27117
Cont1 Pkg Serial NO:		**Origin Non US St:**	
C1 Pkg Last Test Dt:	0-00-00 00:00:00	**Origin Country:**	US
C1 Test Const Mat:		**Destination City:**	PEARL HARBOR
C1 Pkg Dsign Pres.:	0	**Destination State:**	HAWAII
C1 Dsign Press UOM:		**Destination Postal:**	96860
C1 Pkg Shell Thick:	0	**Destination Non US:**	
C1 Shell Thick UOM:		**Destination Country:**	US
C1 Head Thickness:	0	**Cont2 Package Type:**	
C1 Head Thick UOM:		**Cont2 Const Mat:**	
C1 Pkg Srvc Pres.:	0	**Cont2 Pkg Capacity:**	0
C1 Srvc Press UOM:		**Cont2 Capacity UOM:**	
C1 Valve/Device Fail?:	No	**Cont2 Pkg Amount:**	0
C1 Device Type:		**Cont2 Pkg Amt UOM:**	
C1 Device Mnfctr:		**Cont2 Pkg No:**	0
C1 Device Model:		**Cont2 Pkg No Failed:**	0
NRC No:			

RAM Pkg Category:		**Haz NonHosp Public:**	0
RAM Pkg Cert.:	FALSE	**Haz NonHosp Old:**	
RAM Pkg Cert. NBR:		**Tot Haz Non Hosp Inj:**	
RAM Nuclide S:		**Total Hazmat Injuries:**	1
RAM Transport Index:		**Evacuation Indicator:**	No
RAM UOM:		**Public Evacuated:**	0
RAM Activity Rpted:	0	**Employees Evac:**	0
RAM UOM Rpted:		**Total Evacuated:**	0
RAM Activity:	0	**Total Evacuation Hrs:**	0
RAM Activity UOM:		**Major Artery Closed:**	No
RAM Mat Safety:		**Mjr Artery Hrs Closed:**	0
Spillage Result:	Yes	**Material Involved:**	No
Fire Result:	No	**Estimated Speed:**	0
Explosion Result:	No	**Weather Conditions:**	
Water Sewer Result:	No	**Vehicle Overturn:**	No
Gas Dispersion:	No	**Vehicle Left Roadway:**	No
Environment Damage:	No	**Passenger Aircraft:**	No
No Release Result:	No	**Cargo Baggage:**	
Fire EMS Report:	No	**Ship Non Transport:**	No
Fire EMS EMS Report:		**Ship Air First Flight:**	No
Police Report:	No	**Ship Air Subflight:**	No
Police Report No:		**Ship Init Transport:**	No
In House Cleanup:	No	**Ship Phase Transfer:**	No
Other Cleanup:	No	**Contact Name:**	MARK EPSTEIN
Damage > 500:	No	**Contact Title:**	FREIGHT OPERATIONS MGR
Material Loss:	0	**Contact Business:**	
Carrier Damage:	0	**Contact Street:**	
Property Damage:	0	**Contact City:**	
Response Cost:	0	**Contact State:**	
Remediation Cost:	500	**Contact Postal:**	
Damage Old Form:	0	**Contact Non US St:**	
Total Damages Amt:	500	**Contact Country:**	US
Hazmat Fatality:	No	**Inc. Report Prepared:**	
Haz Fatal Employees:	0	**HMIS Serious Incidnt:**	No
Haz Fatal Respndrs:	0	**HMIS Serious Fatality:**	No
Haz Fatal Gen Public:	0	**HMIS Serious Injury:**	No
Tot Hazmat Fatalities:	0	**HMIS Flight Plan:**	No
Non Hazmat Fatality:	No	**HMIS Serious Evacs:**	No
Non Hazmat Fatals:	0	**HMIS Major Artery:**	No
Hazmat Injury:	Yes	**HMIS Bulk Release:**	No
Haz Hospital Empl:	0	**HMIS Marine Pollutnt:**	No
Haz Hospital Resp:	0	**HMIS Radioactive:**	No
Haz Hosp Gen Public:	0	**HMIS Gen Pkg Type:**	DRUM METAL

Haz Hosp Old Form:	0	**HMIS Container Code:**	DRUM MTL
Total Haz Hosp Inj:	0	**HMIS Container Desc:**	Metal drum
Haz Non Hosp Empl:	1	**HMIS Bulk Incident:**	No
Haz Non Hosp Resp:	0	**Undeclared Shipment:**	No

Description of Events: ONE OF FIVE DRUMS PLACED ON MIRA LOMA DOCK WAS OBSERVED TO HAVE A SMALL PUDDLE OF LIQUID BENEATH. UPON INVESTIGATION IT WAS DETERMINED THAT THE BOTTOM SEAM OF THE METAL DRUM HAD DEVELOPED A LEAK. IMMEDIATE ACTION WAS TAKEN TO ENCASE THE FAILED DRUM IN AN OVER-PACK DRUM. APPROXIMATELY 6 OUNCES OF MATERIAL ESCAPED. DRUM DEFECTIVE AND SENT ON TO CONSIGNEE. SPILL WAS PICKED UP BY ABSORBENT AND PLACED IN 5 GALLON DISPOSAL CONTAINER. CONTAINERIZED CHEMICAL DISPOSAL PICKED UP 5 GALLON GAN.

Recommend Actions Taken:

HMIR Incident Reports

Report No:	I-1990040461	**Fed DOT Agency Nm:**	
Report Type:	A hazardous material incident	**Fed DOT Report No:**	
Date of Incident:	1990-04-02	**Report Submit Src:**	Paper
Time of Incident:		**Inc Multiple Rows:**	No
Haz Class Code:		**Inc Non US State:**	
Hazardous Class:	9	**Mode Transport:**	Highway
Commodity Short Nm:	FORMALDEHYDE SOLUTION (F	**Transport Phase:**	Unloading
Commodity Long Nm:	FORMALDEHYDE SOLUTION (FLASH POINT MORE THAN 141 DEG F.; IN CONTAINERS OF 110 GALLONS OR LESS)	**Incident Occrrnce:**	
Trade Name:		**Mat Ship Approval?:**	No
ID No:	UN2209	**Mat Ship Approv No:**	
Haz Waste Ind:	No	**Undecl Hazmat Ship?:**	No
Haz Waste EPA No:		**Packaging Type:**	Non-Bulk
HMIS Tox Inhalation?:	No	**Packing Group:**	
TIH Hazard Zone:		**Carrier Reporter:**	CONSOLIDATED FRGHTWAYS OF DE
Qty Released:	2	**CR Street Name:**	175 LINFIELD DRIVE
Unit of Measure:	Liquid - Gallon	**CR City:**	MENLO PARK
What Failed:	103	**CR State:**	CA
What Failed Desc:	Basic Material	**CR Postal Code:**	94025
How Failed Code:	305	**CR Non US State:**	
How Failed Desc:	Crushed	**CR Fed DOT ID:**	0
Failure Cause Code:	517	**CR Hazmat Reg ID:**	
Failure Cause Desc:	Improper Preparation for Transportation	**CR Country:**	US
Ident. Markings:		**Shipper Name:**	BAXTER HEALTH CARE
Cont1 Pkging Type:		**Shipper Street Name:**	1250 WALIKEGAN
Cont1 Const Mat:		**Shipper City:**	MCGAW PARK
Cont1 Head Type:		**Shipper State:**	IL
Cont1 Pkg Capacity:	2	**Shipper Postal:**	
C1 Capacity UOM:	LGA	**Shipper Non US St:**	
Cont1 Pkg Amt:	0	**Shipper Country:**	US
C1 Pkg Amt UOM:		**Shipper Waybill:**	877 331523
Cont1 Pkg No:	15	**Ship Hazmat Reg ID:**	
C1 Pkg NO Failed:	1	**Origin City:**	
Cont1 Pkg Mnfctr:	NOT REPORTED BY CARRIER	**Origin State:**	
Cont1 Pkg Mnfct Dt:	0-00-00 00:00:00	**Origin Postal:**	
Cont1 Pkg Serial NO:		**Origin Non US St:**	
C1 Pkg Last Test Dt:	0-00-00 00:00:00	**Origin Country:**	US
C1 Test Const Mat:		**Destination City:**	CARSON
C1 Pkg Dsign Pres.:	0	**Destination State:**	CALIFORNIA
C1 Dsign Press UOM:		**Destination Postal:**	90745
C1 Pkg Shell Thick:	0	**Destination Non US:**	
C1 Shell Thick UOM:		**Destination Country:**	US
C1 Head Thickness:	0	**Cont2 Package Type:**	
C1 Head Thick UOM:		**Cont2 Const Mat:**	
C1 Pkg Srvc Pres.:	0	**Cont2 Pkg Capacity:**	1
C1 Srvc Press UOM:		**Cont2 Capacity UOM:**	LGA
C1 Valve/Device Fail?:	No	**Cont2 Pkg Amount:**	0
C1 Device Type:		**Cont2 Pkg Amt UOM:**	
C1 Device Mnfctr:		**Cont2 Pkg No:**	30
C1 Device Model:		**Cont2 Pkg No Failed:**	2
NRC No:			
RAM Pkg Category:		**Haz NonHosp Public:**	0

RAM Pkg Cert.:	FALSE	**Haz NonHosp Old:**	
RAM Pkg Cert. NBR:		**Tot Haz Non Hosp Inj:**	
RAM Nuclide S:		**Total Hazmat Injuries:**	0
RAM Transport Index:		**Evacuation Indicator:**	No
RAM UOM:		**Public Evacuated:**	0
RAM Activity Rpted:	0	**Employees Evac:**	0
RAM UOM Rpted:		**Total Evacuated:**	0
RAM Activity:	0	**Total Evacuation Hrs:**	0
RAM Activity UOM:		**Major Artery Closed:**	No
RAM Mat Safety:		**Mjr Artery Hrs Closed:**	0
Spillage Result:	Yes	**Material Involved:**	No
Fire Result:	No	**Estimated Speed:**	0
Explosion Result:	No	**Weather Conditions:**	
Water Sewer Result:	No	**Vehicle Overturn:**	No
Gas Dispersion:	No	**Vehicle Left Roadway:**	No
Environment Damage:	No	**Passenger Aircraft:**	No
No Release Result:	No	**Cargo Baggage:**	
Fire EMS Report:	No	**Ship Non Transport:**	No
Fire EMS EMS Report:		**Ship Air First Flight:**	No
Police Report:	No	**Ship Air Subflight:**	No
Police Report No:		**Ship Init Transport:**	No
In House Cleanup:	No	**Ship Phase Transfer:**	No
Other Cleanup:	No	**Contact Name:**	JAY FRAKER
Damage > 500:	No	**Contact Title:**	ASST TERMINAL MGR
Material Loss:	10	**Contact Business:**	
Carrier Damage:	0	**Contact Street:**	
Property Damage:	0	**Contact City:**	
Response Cost:	0	**Contact State:**	
Remediation Cost:	300	**Contact Postal:**	
Damage Old Form:	0	**Contact Non US St:**	
Total Damages Amt:	310	**Contact Country:**	US
Hazmat Fatality:	No	**Inc. Report Prepared:**	
Haz Fatal Employees:	0	**HMIS Serious Incidnt:**	No
Haz Fatal Respndrs:	0	**HMIS Serious Fatality:**	No
Haz Fatal Gen Public:	0	**HMIS Serious Injury:**	No
Tot Hazmat Fatalities:	0	**HMIS Flight Plan:**	No
Non Hazmat Fatality:	No	**HMIS Serious Evacs:**	No
Non Hazmat Fatals:	0	**HMIS Major Artery:**	No
Hazmat Injury:	No	**HMIS Bulk Release:**	No
Haz Hospital Empl:	0	**HMIS Marine Pollutnt:**	No
Haz Hospital Resp:	0	**HMIS Radioactive:**	No
Haz Hosp Gen Public:	0	**HMIS Gen Pkg Type:**	BOX FIBER
Haz Hosp Old Form:	0	**HMIS Container Code:**	BOX FBR
Total Haz Hosp Inj:	0	**HMIS Container Desc:**	Fiberboard box or carton
Haz Non Hosp Empl:	0	**HMIS Bulk Incident:**	No
Haz Non Hosp Resp:	0	**Undeclared Shipment:**	No

Description of Events: REAZ-0146 WAS BEING UNLOADED AND SHIPMENT 877-331523 WAS FOUND TO HAVE ONE CRUSHED BOX OF FORMALDEHYDE. DESIGNATED FACILITY: APPROPRIATE TECHNOLOGIES 1700 MAXWELL RD CHULA VISTA CA 92011

Recommend Actions Taken:

HMIR Incident Reports

Report No:	I-1991040587	**Fed DOT Agency Nm:**	
Report Type:	A hazardous material incident	**Fed DOT Report No:**	
Date of Incident:	1991-04-10	**Report Submit Src:**	Paper
Time of Incident:	1500	**Inc Multiple Rows:**	No
Haz Class Code:		**Inc Non US State:**	
Hazardous Class:	8	**Mode Transport:**	Highway
Commodity Short Nm:	HYDROBROMIC ACID, WITH M	**Transport Phase:**	Loading
Commodity Long Nm:	HYDROBROMIC ACID, WITH MORE THAN 49 PERCENT HYDROBROMIC ACID	**Incident Occrrnce:**	
Trade Name:		**Mat Ship Approval?:**	No
ID No:	UN1788	**Mat Ship Approv No:**	
Haz Waste Ind:	No	**Undecl Hazmat Ship?:**	No
Haz Waste EPA No:		**Packaging Type:**	Non-Bulk
HMIS Tox Inhalation?:	No	**Packing Group:**	
TIH Hazard Zone:		**Carrier Reporter:**	CONSOLIDATED FRGHTWAYS OF DE

Qty Released:	0.125	**CR Street Name:**	3240 HILLVIEW AVE
Unit of Measure:	Liquid - Gallon	**CR City:**	PALO ALTO
What Failed:	103	**CR State:**	CA
What Failed Desc:	Basic Material	**CR Postal Code:**	943041297
How Failed Code:		**CR Non US State:**	
How Failed Desc:		**CR Fed DOT ID:**	708713
Failure Cause Code:	511	**CR Hazmat Reg ID:**	
Failure Cause Desc:	Dropped	**CR Country:**	US
Ident. Markings:		**Shipper Name:**	BAXTER HEALTH CARE
Cont1 Pkging Type:		**Shipper Street Name:**	1711 RED HILL AVE
Cont1 Const Mat:		**Shipper City:**	IRVINE
Cont1 Head Type:		**Shipper State:**	CA
Cont1 Pkg Capacity:	1.5	**Shipper Postal:**	92714
C1 Capacity UOM:	LGA	**Shipper Non US St:**	
Cont1 Pkg Amt:	0	**Shipper Country:**	US
C1 Pkg Amt UOM:		**Shipper Waybill:**	CF PRO 730234363
Cont1 Pkg No:	1	**Ship Hazmat Reg ID:**	
C1 Pkg NO Failed:	1	**Origin City:**	
Cont1 Pkg Mnfctr:	NOT REPORTED BY CARRIER	**Origin State:**	
Cont1 Pkg Mnfct Dt:	0-00-00 00:00:00	**Origin Postal:**	
Cont1 Pkg Serial NO:		**Origin Non US St:**	
C1 Pkg Last Test Dt:	0-00-00 00:00:00	**Origin Country:**	US
C1 Test Const Mat:		**Destination City:**	EARTH CITY
C1 Pkg Dsign Pres.:	0	**Destination State:**	MISSOURI
C1 Dsign Press UOM:		**Destination Postal:**	63045
C1 Pkg Shell Thick:	0	**Destination Non US:**	
C1 Shell Thick UOM:		**Destination Country:**	US
C1 Head Thickness:	0	**Cont2 Package Type:**	
C1 Head Thick UOM:		**Cont2 Const Mat:**	
C1 Pkg Srvc Pres.:	0	**Cont2 Pkg Capacity:**	0.5
C1 Srvc Press UOM:		**Cont2 Capacity UOM:**	LGA
C1 Valve/Device Fail?:	No	**Cont2 Pkg Amount:**	0
C1 Device Type:		**Cont2 Pkg Amt UOM:**	
C1 Device Mnfctr:		**Cont2 Pkg No:**	3
C1 Device Model:		**Cont2 Pkg No Failed:**	1
NRC No:			

RAM Pkg Category:		**Haz NonHosp Public:**	0
RAM Pkg Cert.:	FALSE	**Haz NonHosp Old:**	
RAM Pkg Cert. NBR:		**Tot Haz Non Hosp Inj:**	
RAM Nuclide S:		**Total Hazmat Injuries:**	0
RAM Transport Index:		**Evacuation Indicator:**	No
RAM UOM:		**Public Evacuated:**	0
RAM Activity Rpted:	0	**Employees Evac:**	0
RAM UOM Rpted:		**Total Evacuated:**	0
RAM Activity:	0	**Total Evacuation Hrs:**	0
RAM Activity UOM:		**Major Artery Closed:**	No
RAM Mat Safety:		**Mjr Artery Hrs Closed:**	0
Spillage Result:	Yes	**Material Involved:**	No
Fire Result:	No	**Estimated Speed:**	0
Explosion Result:	No	**Weather Conditions:**	
Water Sewer Result:	No	**Vehicle Overturn:**	No
Gas Dispersion:	No	**Vehicle Left Roadway:**	No
Environment Damage:	No	**Passenger Aircraft:**	No
No Release Result:	No	**Cargo Baggage:**	
Fire EMS Report:	No	**Ship Non Transport:**	No
Fire EMS EMS Report:		**Ship Air First Flight:**	No
Police Report:	No	**Ship Air Subflight:**	No
Police Report No:		**Ship Init Transport:**	No
In House Cleanup:	No	**Ship Phase Transfer:**	No
Other Cleanup:	No	**Contact Name:**	PAUL SWIFT
Damage > 500:	No	**Contact Title:**	DOCK FOREMAN
Material Loss:	50	**Contact Business:**	
Carrier Damage:	0	**Contact Street:**	
Property Damage:	0	**Contact City:**	
Response Cost:	0	**Contact State:**	
Remediation Cost:	0	**Contact Postal:**	
Damage Old Form:	0	**Contact Non US St:**	
Total Damages Amt:	50	**Contact Country:**	US

Hazmat Fatality:	No	**Inc. Report Prepared:**	
Haz Fatal Employees:	0	**HMIS Serious Incidnt:**	No
Haz Fatal Respndrs:	0	**HMIS Serious Fatality:**	No
Haz Fatal Gen Public:	0	**HMIS Serious Injury:**	No
Tot Hazmat Fatalities:	0	**HMIS Flight Plan:**	No
Non Hazmat Fatality:	No	**HMIS Serious Evacs:**	No
Non Hazmat Fatals:	0	**HMIS Major Artery:**	No
Hazmat Injury:	No	**HMIS Bulk Release:**	No
Haz Hospital Empl:	0	**HMIS Marine Pollutnt:**	No
Haz Hospital Resp:	0	**HMIS Radioactive:**	No
Haz Hosp Gen Public:	0	**HMIS Gen Pkg Type:**	BOX FIBER
Haz Hosp Old Form:	0	**HMIS Container Code:**	BOX FBR
Total Haz Hosp Inj:	0	**HMIS Container Desc:**	Fiberboard box or carton
Haz Non Hosp Empl:	0	**HMIS Bulk Incident:**	No
Haz Non Hosp Resp:	0	**Undeclared Shipment:**	No

Description of Events: THE SHIPMENT WAS PLACED ON A PALLET, WITH ANOTHER SHIPMENT, AND TRANSPORTED ACROSS THE DOCK BY A FORKLIFT. DURING TRANSIT THE SHIPMENT FELL OFF. THE BOX WAS PLACED BACK ON THE PALLET, FIFTEEN TO TWENTY MINUTES LATER THE BOX WAS NOTICED TO BE LEAKING. THE F. O.M. WAS NOTIFIED AND THE MATERIAL WAS PLACED IN A LINED RECOOPING SPILL DRUM AND ABSORBENT WAS PLACED OVER THE MATERIAL THAT LEAKED ON THE DECK. THE RECOOPING DRUM WAS PLACED IN THE OS&D AREA WITH A COPY OF THE BILL. THE DOCKWORKER WAS INSTRUCTED NOT TO MOVE LOOSE CARTONS OF HAZARDOUS MATERIAL WITHOUT PROPER AUTHORITY. RECOOPED DRUM IS NOW ON HAZARDOUS TRAILER IN MIRA LOMA. CONTAINERIZED CHEMICAL CO. HAS BEEN INSTRUCTED TO DISPOSE OF MATERIAL.

Recommend Actions Taken:

HMIR Incident Reports

Report No:	I-1993120656	**Fed DOT Agency Nm:**	
Report Type:	A hazardous material incident	**Fed DOT Report No:**	
Date of Incident:	1993-11-21	**Report Submit Src:**	Paper
Time of Incident:	2100	**Inc Multiple Rows:**	No
Haz Class Code:		**Inc Non US State:**	
Hazardous Class:	6.1	**Mode Transport:**	Highway
Commodity Short Nm:	ORGANOTIN PESTICIDES, LI	**Transport Phase:**	Unloading
Commodity Long Nm:	ORGANOTIN PESTICIDES, LIQUID, TOXIC	**Incident Occrrnce:**	
Trade Name:	ORGANOTIN PESTICIDE	**Mat Ship Approval?:**	No
ID No:	UN3020	**Mat Ship Approv No:**	
Haz Waste Ind:	No	**Undecl Hazmat Ship?:**	No
Haz Waste EPA No:		**Packaging Type:**	Non-Bulk
HMIS Tox Inhalation?:	No	**Packing Group:**	
TIH Hazard Zone:		**Carrier Reporter:**	CONSOLIDATED FRGHTWAYS OF DE
Qty Released:	0.046875	**CR Street Name:**	175 LINFIELD DRIVE
Unit of Measure:	Liquid - Gallon	**CR City:**	MENLO PARK
What Failed:	109	**CR State:**	CA
What Failed Desc:	Closure (e.g., Cap, Top, or Plug)	**CR Postal Code:**	90425
How Failed Code:		**CR Non US State:**	
How Failed Desc:		**CR Fed DOT ID:**	0
Failure Cause Code:	526	**CR Hazmat Reg ID:**	
Failure Cause Desc:	Loose Closure, Component, or Device	**CR Country:**	US
Ident. Markings:		**Shipper Name:**	ELF ATOCHEM
Cont1 Pkging Type:		**Shipper Street Name:**	HWY 43
Cont1 Const Mat:		**Shipper City:**	AXIS
Cont1 Head Type:		**Shipper State:**	AL
Cont1 Pkg Capacity:	5	**Shipper Postal:**	36505
C1 Capacity UOM:	LGA	**Shipper Non US St:**	
Cont1 Pkg Amt:	0	**Shipper Country:**	US
C1 Pkg Amt UOM:		**Shipper Waybill:**	896-633975
Cont1 Pkg No:	3	**Ship Hazmat Reg ID:**	
C1 Pkg NO Failed:	1	**Origin City:**	
Cont1 Pkg Mnfctr:	NOT REPORTED BY CARRIER	**Origin State:**	
Cont1 Pkg Mnfct Dt:	0-00-00 00:00:00	**Origin Postal:**	
Cont1 Pkg Serial NO:		**Origin Non US St:**	
C1 Pkg Last Test Dt:	0-00-00 00:00:00	**Origin Country:**	US
C1 Test Const Mat:		**Destination City:**	FONTANA
C1 Pkg Dsign Pres.:	0	**Destination State:**	CALIFORNIA
C1 Dsign Press UOM:		**Destination Postal:**	92335
C1 Pkg Shell Thick:	0	**Destination Non US:**	

C1 Shell Thick UOM:		**Destination Country:**	US
C1 Head Thickness:	0	**Cont2 Package Type:**	
C1 Head Thick UOM:		**Cont2 Const Mat:**	
C1 Pkg Srvc Pres.:	0	**Cont2 Pkg Capacity:**	0
C1 Srvc Press UOM:		**Cont2 Capacity UOM:**	
C1 Valve/Device Fail?:	No	**Cont2 Pkg Amount:**	0
C1 Device Type:		**Cont2 Pkg Amt UOM:**	
C1 Device Mnfctr:		**Cont2 Pkg No:**	0
C1 Device Model:		**Cont2 Pkg No Failed:**	0
NRC No:			
RAM Pkg Category:		**Haz NonHosp Public:**	0
RAM Pkg Cert.:	FALSE	**Haz NonHosp Old:**	
RAM Pkg Cert. NBR:		**Tot Haz Non Hosp Inj:**	
RAM Nuclide S:		**Total Hazmat Injuries:**	0
RAM Transport Index:		**Evacuation Indicator:**	No
RAM UOM:		**Public Evacuated:**	0
RAM Activity Rpted:	0	**Employees Evac:**	0
RAM UOM Rpted:		**Total Evacuated:**	0
RAM Activity:	0	**Total Evacuation Hrs:**	0
RAM Activity UOM:		**Major Artery Closed:**	No
RAM Mat Safety:		**Mjr Artery Hrs Closed:**	0
Spillage Result:	Yes	**Material Involved:**	No
Fire Result:	No	**Estimated Speed:**	0
Explosion Result:	No	**Weather Conditions:**	
Water Sewer Result:	No	**Vehicle Overturn:**	No
Gas Dispersion:	No	**Vehicle Left Roadway:**	No
Environment Damage:	No	**Passenger Aircraft:**	No
No Release Result:	No	**Cargo Baggage:**	
Fire EMS Report:	No	**Ship Non Transport:**	No
Fire EMS EMS Report:		**Ship Air First Flight:**	No
Police Report:	No	**Ship Air Subflight:**	No
Police Report No:		**Ship Init Transport:**	No
In House Cleanup:	No	**Ship Phase Transfer:**	No
Other Cleanup:	No	**Contact Name:**	BRAD JUNNINGS
Damage > 500:	Yes	**Contact Title:**	FREIGHT OPERATIONS MANAGE
Material Loss:	15	**Contact Business:**	
Carrier Damage:	0	**Contact Street:**	
Property Damage:	0	**Contact City:**	
Response Cost:	0	**Contact State:**	
Remediation Cost:	750	**Contact Postal:**	
Damage Old Form:	0	**Contact Non US St:**	
Total Damages Amt:	765	**Contact Country:**	US
Hazmat Fatality:	No	**Inc. Report Prepared:**	
Haz Fatal Employees:	0	**HMIS Serious Incidnt:**	No
Haz Fatal Respndrs:	0	**HMIS Serious Fatality:**	No
Haz Fatal Gen Public:	0	**HMIS Serious Injury:**	No
Tot Hazmat Fatalities:	0	**HMIS Flight Plan:**	No
Non Hazmat Fatality:	No	**HMIS Serious Evacs:**	No
Non Hazmat Fatals:	0	**HMIS Major Artery:**	No
Hazmat Injury:	No	**HMIS Bulk Release:**	No
Haz Hospital Empl:	0	**HMIS Marine Pollutnt:**	No
Haz Hospital Resp:	0	**HMIS Radioactive:**	No
Haz Hosp Gen Public:	0	**HMIS Gen Pkg Type:**	DRUM METAL
Haz Hosp Old Form:	0	**HMIS Container Code:**	PAIL MTL
Total Haz Hosp Inj:	0	**HMIS Container Desc:**	Metal pail, open head, capacity 10 gallons or less
Haz Non Hosp Empl:	0	**HMIS Bulk Incident:**	No
Haz Non Hosp Resp:	0	**Undeclared Shipment:**	No

Description of Events: MR. ANDREWS OPENED TRAILER 19-2431 AND NOTICED LIQUID ON TOP OF A PAIL. THE AREA WAS CLEARED. LIQUID WAS ONLY ON TOP OF PAIL AND LEAKING OUT OF THE BUNG. CONTAINERIZED CHEMICAL WAS CALLED, THEY ARRIVED AND CLEANED UP THE LIQUID, AND FASTENED THE BUNG PROPERLY.

Recommend Actions Taken:

HMIR Incident Reports

Report No:	I-1993120657	**Fed DOT Agency Nm:**	

Map Key	Number of Records	Direction	Distance (mi/ft)	Elev/Diff (ft)	Site	DB

Report Type:	A hazardous material incident	**Fed DOT Report No:**	
Date of Incident:	1993-11-22	**Report Submit Src:**	Paper
Time of Incident:	1800	**Inc Multiple Rows:**	No
Haz Class Code:		**Inc Non US State:**	
Hazardous Class:	6.1	**Mode Transport:**	Highway
Commodity Short Nm:	ORGANOTIN PESTICIDES, LI	**Transport Phase:**	Unloading
Commodity Long Nm:	ORGANOTIN PESTICIDES, LIQUID, TOXIC	**Incident Occrrnce:**	
Trade Name:	DIPHENLYMETHANE	**Mat Ship Approval?:**	No
ID No:	UN3020	**Mat Ship Approv No:**	
Haz Waste Ind:	No	**Undecl Hazmat Ship?:**	No
Haz Waste EPA No:		**Packaging Type:**	Non-Bulk
HMIS Tox Inhalation?:	No	**Packing Group:**	
TIH Hazard Zone:		**Carrier Reporter:**	CONSOLIDATED FRGHTWAYS OF DE
Qty Released:	0.25	**CR Street Name:**	175 LINFIELD DRIVE
Unit of Measure:	Liquid - Gallon	**CR City:**	MENLO PARK
What Failed:	109	**CR State:**	CA
What Failed Desc:	Closure (e.g., Cap, Top, or Plug)	**CR Postal Code:**	94025
How Failed Code:		**CR Non US State:**	
How Failed Desc:		**CR Fed DOT ID:**	0
Failure Cause Code:	526	**CR Hazmat Reg ID:**	
Failure Cause Desc:	Loose Closure, Component, or Device	**CR Country:**	US
Ident. Markings:		**Shipper Name:**	LONG MONT LIVE FOODS
Cont1 Pkging Type:		**Shipper Street Name:**	14377 MEAD STREET
Cont1 Const Mat:		**Shipper City:**	LONGMONT
Cont1 Head Type:		**Shipper State:**	CO
Cont1 Pkg Capacity:	55	**Shipper Postal:**	80501
C1 Capacity UOM:	LGA	**Shipper Non US St:**	
Cont1 Pkg Amt:	0	**Shipper Country:**	US
C1 Pkg Amt UOM:		**Shipper Waybill:**	877-218543
Cont1 Pkg No:	10	**Ship Hazmat Reg ID:**	
C1 Pkg NO Failed:	4	**Origin City:**	
Cont1 Pkg Mnfctr:	NOT REPORTED BY CARRIER	**Origin State:**	
Cont1 Pkg Mnfct Dt:	0-00-00 00:00:00	**Origin Postal:**	
Cont1 Pkg Serial NO:		**Origin Non US St:**	
C1 Pkg Last Test Dt:	0-00-00 00:00:00	**Origin Country:**	US
C1 Test Const Mat:		**Destination City:**	ORANGE
C1 Pkg Dsign Pres.:	0	**Destination State:**	CALIFORNIA
C1 Dsign Press UOM:		**Destination Postal:**	
C1 Pkg Shell Thick:	0	**Destination Non US:**	
C1 Shell Thick UOM:		**Destination Country:**	US
C1 Head Thickness:	0	**Cont2 Package Type:**	
C1 Head Thick UOM:		**Cont2 Const Mat:**	
C1 Pkg Srvc Pres.:	0	**Cont2 Pkg Capacity:**	0
C1 Srvc Press UOM:		**Cont2 Capacity UOM:**	
C1 Valve/Device Fail?:	No	**Cont2 Pkg Amount:**	0
C1 Device Type:		**Cont2 Pkg Amt UOM:**	
C1 Device Mnfctr:		**Cont2 Pkg No:**	0
C1 Device Model:		**Cont2 Pkg No Failed:**	0
NRC No:			

RAM Pkg Category:		**Haz NonHosp Public:**	0
RAM Pkg Cert.:	FALSE	**Haz NonHosp Old:**	
RAM Pkg Cert. NBR:		**Tot Haz Non Hosp Inj:**	
RAM Nuclide S:		**Total Hazmat Injuries:**	0
RAM Transport Index:		**Evacuation Indicator:**	No
RAM UOM:		**Public Evacuated:**	0
RAM Activity Rpted:	0	**Employees Evac:**	0
RAM UOM Rpted:		**Total Evacuated:**	0
RAM Activity:	0	**Total Evacuation Hrs:**	0
RAM Activity UOM:		**Major Artery Closed:**	No
RAM Mat Safety:		**Mjr Artery Hrs Closed:**	0
Spillage Result:	Yes	**Material Involved:**	No
Fire Result:	No	**Estimated Speed:**	0
Explosion Result:	No	**Weather Conditions:**	
Water Sewer Result:	No	**Vehicle Overturn:**	No
Gas Dispersion:	No	**Vehicle Left Roadway:**	No
Environment Damage:	No	**Passenger Aircraft:**	No
No Release Result:	No	**Cargo Baggage:**	
Fire EMS Report:	No	**Ship Non Transport:**	No

Map Key	Number of Records	Direction	Distance (mi/ft)	Elev/Diff (ft)	Site	DB

Fire EMS EMS Report:		**Ship Air First Flight:**	No
Police Report:	No	**Ship Air Subflight:**	No
Police Report No:		**Ship Init Transport:**	No
In House Cleanup:	No	**Ship Phase Transfer:**	No
Other Cleanup:	No	**Contact Name:**	ROVERT ZIMMERMAN
Damage > 500:	Yes	**Contact Title:**	ASSISTANT TERMINAL MANAGE
Material Loss:	200	**Contact Business:**	
Carrier Damage:	0	**Contact Street:**	
Property Damage:	0	**Contact City:**	
Response Cost:	0	**Contact State:**	
Remediation Cost:	1100	**Contact Postal:**	
Damage Old Form:	0	**Contact Non US St:**	
Total Damages Amt:	1300	**Contact Country:**	US
Hazmat Fatality:	No	**Inc. Report Prepared:**	
Haz Fatal Employees:	0	**HMIS Serious Incidnt:**	No
Haz Fatal Respndrs:	0	**HMIS Serious Fatality:**	No
Haz Fatal Gen Public:	0	**HMIS Serious Injury:**	No
Tot Hazmat Fatalities:	0	**HMIS Flight Plan:**	No
Non Hazmat Fatality:	No	**HMIS Serious Evacs:**	No
Non Hazmat Fatals:	0	**HMIS Major Artery:**	No
Hazmat Injury:	No	**HMIS Bulk Release:**	No
Haz Hospital Empl:	0	**HMIS Marine Pollutnt:**	No
Haz Hospital Resp:	0	**HMIS Radioactive:**	No
Haz Hosp Gen Public:	0	**HMIS Gen Pkg Type:**	DRUM
Haz Hosp Old Form:	0	**HMIS Container Code:**	DRUM
Total Haz Hosp Inj:	0	**HMIS Container Desc:**	Drum - fiber, metal or plastic not specified
Haz Non Hosp Empl:	0	**HMIS Bulk Incident:**	No
Haz Non Hosp Resp:	0	**Undeclared Shipment:**	No

Description of Events: PRODUCT (LIQUID) WAS ONLY ON TOP OF DRUMS. PRODUCT WAS LEAKING FROM THE BUNG. CONTAINERIZED CHEMICAL WAS CALLEY. THEY REFASTENED THE BUNGS AND CLEANED UP AND DISPOSED OF PRODUCT.

Recommend Actions Taken:

HMIR Incident Reports

Report No:	I-1992080485	**Fed DOT Agency Nm:**	
Report Type:	A hazardous material incident	**Fed DOT Report No:**	
Date of Incident:	1992-08-04	**Report Submit Src:**	Paper
Time of Incident:	1930	**Inc Multiple Rows:**	No
Haz Class Code:		**Inc Non US State:**	
Hazardous Class:	6.1	**Mode Transport:**	Highway
Commodity Short Nm:	CHLOROFORM	**Transport Phase:**	Unloading
Commodity Long Nm:	CHLOROFORM	**Incident Occrrnce:**	
Trade Name:	CHLOROFORM	**Mat Ship Approval?:**	No
ID No:	UN1888	**Mat Ship Approv No:**	
Haz Waste Ind:	No	**Undecl Hazmat Ship?:**	No
Haz Waste EPA No:		**Packaging Type:**	Non-Bulk
HMIS Tox Inhalation?:	No	**Packing Group:**	
TIH Hazard Zone:		**Carrier Reporter:**	CONSOLIDATED FRGHTWAYS OF DE
Qty Released:	1	**CR Street Name:**	175 LINFIELD DRIVE
Unit of Measure:	Liquid - Gallon	**CR City:**	MENLO PARK
What Failed:		**CR State:**	CA
What Failed Desc:		**CR Postal Code:**	94025
How Failed Code:		**CR Non US State:**	
How Failed Desc:		**CR Fed DOT ID:**	0
Failure Cause Code:	511	**CR Hazmat Reg ID:**	
Failure Cause Desc:	Dropped	**CR Country:**	US
Ident. Markings:		**Shipper Name:**	CURTIN MATHESON SCIENTIFIC
Cont1 Pkging Type:		**Shipper Street Name:**	1225 MICHAEL DRIVE
Cont1 Const Mat:		**Shipper City:**	WOOD DALE
Cont1 Head Type:		**Shipper State:**	IL
Cont1 Pkg Capacity:	1	**Shipper Postal:**	60191
C1 Capacity UOM:	LGA	**Shipper Non US St:**	
Cont1 Pkg Amt:	0	**Shipper Country:**	US
C1 Pkg Amt UOM:		**Shipper Waybill:**	550-257330
Cont1 Pkg No:	4	**Ship Hazmat Reg ID:**	
C1 Pkg NO Failed:	1	**Origin City:**	
Cont1 Pkg Mnfctr:	NOT REPORTED BY CARRIER	**Origin State:**	

Map Key	Number of Records	Direction	Distance (mi/ft)	Elev/Diff (ft)	Site	DB

Cont1 Pkg Mnfct Dt:	0-00-00 00:00:00	**Origin Postal:**	
Cont1 Pkg Serial NO:		**Origin Non US St:**	
C1 Pkg Last Test Dt:	0-00-00 00:00:00	**Origin Country:**	US
C1 Test Const Mat:		**Destination City:**	VENTURA
C1 Pkg Dsign Pres.:	0	**Destination State:**	CALIFORNIA
C1 Dsign Press UOM:		**Destination Postal:**	93003
C1 Pkg Shell Thick:	0	**Destination Non US:**	
C1 Shell Thick UOM:		**Destination Country:**	US
C1 Head Thickness:	0	**Cont2 Package Type:**	
C1 Head Thick UOM:		**Cont2 Const Mat:**	
C1 Pkg Srvc Pres.:	0	**Cont2 Pkg Capacity:**	0
C1 Srvc Press UOM:		**Cont2 Capacity UOM:**	
C1 Valve/Device Fail?:	No	**Cont2 Pkg Amount:**	0
C1 Device Type:		**Cont2 Pkg Amt UOM:**	
C1 Device Mnfctr:		**Cont2 Pkg No:**	0
C1 Device Model:		**Cont2 Pkg No Failed:**	0
NRC No:			

RAM Pkg Category:		**Haz NonHosp Public:**	0
RAM Pkg Cert.:	FALSE	**Haz NonHosp Old:**	
RAM Pkg Cert. NBR:		**Tot Haz Non Hosp Inj:**	
RAM Nuclide S:		**Total Hazmat Injuries:**	0
RAM Transport Index:		**Evacuation Indicator:**	No
RAM UOM:		**Public Evacuated:**	0
RAM Activity Rpted:	0	**Employees Evac:**	0
RAM UOM Rpted:		**Total Evacuated:**	0
RAM Activity:	0	**Total Evacuation Hrs:**	0
RAM Activity UOM:		**Major Artery Closed:**	No
RAM Mat Safety:		**Mjr Artery Hrs Closed:**	0
Spillage Result:	Yes	**Material Involved:**	No
Fire Result:	No	**Estimated Speed:**	0
Explosion Result:	No	**Weather Conditions:**	
Water Sewer Result:	No	**Vehicle Overturn:**	No
Gas Dispersion:	No	**Vehicle Left Roadway:**	No
Environment Damage:	No	**Passenger Aircraft:**	No
No Release Result:	No	**Cargo Baggage:**	
Fire EMS Report:	No	**Ship Non Transport:**	No
Fire EMS EMS Report:		**Ship Air First Flight:**	No
Police Report:	No	**Ship Air Subflight:**	No
Police Report No:		**Ship Init Transport:**	No
In House Cleanup:	No	**Ship Phase Transfer:**	No
Other Cleanup:	No	**Contact Name:**	DAVID E. GRAY
Damage > 500:	No	**Contact Title:**	FREIGHT OPERATIONS MANAGE
Material Loss:	0	**Contact Business:**	
Carrier Damage:	0	**Contact Street:**	
Property Damage:	0	**Contact City:**	
Response Cost:	0	**Contact State:**	
Remediation Cost:	0	**Contact Postal:**	
Damage Old Form:	0	**Contact Non US St:**	
Total Damages Amt:	0	**Contact Country:**	US
Hazmat Fatality:	No	**Inc. Report Prepared:**	
Haz Fatal Employees:	0	**HMIS Serious Incidnt:**	No
Haz Fatal Respndrs:	0	**HMIS Serious Fatality:**	No
Haz Fatal Gen Public:	0	**HMIS Serious Injury:**	No
Tot Hazmat Fatalities:	0	**HMIS Flight Plan:**	No
Non Hazmat Fatality:	No	**HMIS Serious Evacs:**	No
Non Hazmat Fatals:	0	**HMIS Major Artery:**	No
Hazmat Injury:	No	**HMIS Bulk Release:**	No
Haz Hospital Empl:	0	**HMIS Marine Pollutnt:**	No
Haz Hospital Resp:	0	**HMIS Radioactive:**	No
Haz Hosp Gen Public:	0	**HMIS Gen Pkg Type:**	JAR
Haz Hosp Old Form:	0	**HMIS Container Code:**	JAR GLS
Total Haz Hosp Inj:	0	**HMIS Container Desc:**	Glass jar
Haz Non Hosp Empl:	0	**HMIS Bulk Incident:**	No
Haz Non Hosp Resp:	0	**Undeclared Shipment:**	No

Description of Events: TRAILER SEAU-7644 FROM CHICAGO WAS BEING UNLOADED IN BAY 326, BOX OF 4 GALLON JARS WAS LOADED ON TOP OF SKID, WHEN LOADER CHECKER WAS TRYING TO REMOVE IT FROM THE TOP OF THE SKID, HE LOST HIS GRIP AND BOX FELL TO THE FLOOR, BREAKING ONE JAR OF 4 (4). SUBSTANCE EVAPORATED QUICKLY AND WAS DISPENSED INTO THE ATMOSPHERE. RECOUPED REMAINDER AND

SHIPPED IT TO DESTINATION.

Recommend Actions Taken:

HMIR Incident Reports

Report No:	I-1995050071	***Fed DOT Agency Nm:***	
Report Type:	A hazardous material incident	***Fed DOT Report No:***	
Date of Incident:	1995-02-09	***Report Submit Src:***	Paper
Time of Incident:	1600	***Inc Multiple Rows:***	No
Haz Class Code:		***Inc Non US State:***	
Hazardous Class:	3	***Mode Transport:***	Highway
Commodity Short Nm:	FLAMMABLE LIQUIDS, N.O.S.	***Transport Phase:***	Unloading
Commodity Long Nm:	FLAMMABLE LIQUIDS, N.O.S.	***Incident Occrrnce:***	
Trade Name:	PETROLEUM DISTILLATE	***Mat Ship Approval?:***	No
ID No:	UN1993	***Mat Ship Approv No:***	
Haz Waste Ind:	No	***Undecl Hazmat Ship?:***	No
Haz Waste EPA No:		***Packaging Type:***	Non-Bulk
HMIS Tox Inhalation?:	No	***Packing Group:***	
TIH Hazard Zone:		***Carrier Reporter:***	CONSOLIDATED FRGHTWYS CORP DEL
Qty Released:	0.007813	***CR Street Name:***	175 LINFIELD DRIVE
Unit of Measure:	Liquid - Gallon	***CR City:***	MENLO PARK
What Failed:		***CR State:***	CA
What Failed Desc:		***CR Postal Code:***	94025
How Failed Code:	309	***CR Non US State:***	
How Failed Desc:	Punctured	***CR Fed DOT ID:***	0
Failure Cause Code:		***CR Hazmat Reg ID:***	
Failure Cause Desc:		***CR Country:***	US
Ident. Markings:		***Shipper Name:***	CASTROL NORTH AMERICA
Cont1 Pkging Type:		***Shipper Street Name:***	5511 DISTRICT BLVD
Cont1 Const Mat:		***Shipper City:***	LOS ANGELES
Cont1 Head Type:		***Shipper State:***	CA
Cont1 Pkg Capacity:	55	***Shipper Postal:***	90058
C1 Capacity UOM:	LGA	***Shipper Non US St:***	
Cont1 Pkg Amt:	0	***Shipper Country:***	US
C1 Pkg Amt UOM:		***Shipper Waybill:***	140-663681
Cont1 Pkg No:	1	***Ship Hazmat Reg ID:***	
C1 Pkg NO Failed:	1	***Origin City:***	
Cont1 Pkg Mnfctr:	NOT REPORTED BY CARRIER	***Origin State:***	
Cont1 Pkg Mnfct Dt:	0-00-00 00:00:00	***Origin Postal:***	
Cont1 Pkg Serial NO:		***Origin Non US St:***	
C1 Pkg Last Test Dt:	0-00-00 00:00:00	***Origin Country:***	US
C1 Test Const Mat:		***Destination City:***	FORT WORTH
C1 Pkg Dsign Pres.:	0	***Destination State:***	TEXAS
C1 Dsign Press UOM:		***Destination Postal:***	76117
C1 Pkg Shell Thick:	0	***Destination Non US:***	
C1 Shell Thick UOM:		***Destination Country:***	US
C1 Head Thickness:	0	***Cont2 Package Type:***	
C1 Head Thick UOM:		***Cont2 Const Mat:***	
C1 Pkg Srvc Pres.:	0	***Cont2 Pkg Capacity:***	0
C1 Srvc Press UOM:		***Cont2 Capacity UOM:***	
C1 Valve/Device Fail?:	No	***Cont2 Pkg Amount:***	0
C1 Device Type:		***Cont2 Pkg Amt UOM:***	
C1 Device Mnfctr:		***Cont2 Pkg No:***	0
C1 Device Model:		***Cont2 Pkg No Failed:***	0
NRC No:			

RAM Pkg Category:		***Haz NonHosp Public:***	0
RAM Pkg Cert.:	FALSE	***Haz NonHosp Old:***	
RAM Pkg Cert. NBR:		***Tot Haz Non Hosp Inj:***	
RAM Nuclide S:		***Total Hazmat Injuries:***	0
RAM Transport Index:		***Evacuation Indicator:***	No
RAM UOM:		***Public Evacuated:***	0
RAM Activity Rpted:	0	***Employees Evac:***	0
RAM UOM Rpted:		***Total Evacuated:***	0
RAM Activity:	0	***Total Evacuation Hrs:***	0
RAM Activity UOM:		***Major Artery Closed:***	No
RAM Mat Safety:		***Mjr Artery Hrs Closed:***	0
Spillage Result:	Yes	***Material Involved:***	No

Fire Result:	No	**Estimated Speed:**	0
Explosion Result:	No	**Weather Conditions:**	
Water Sewer Result:	No	**Vehicle Overturn:**	No
Gas Dispersion:	No	**Vehicle Left Roadway:**	No
Environment Damage:	No	**Passenger Aircraft:**	No
No Release Result:	No	**Cargo Baggage:**	
Fire EMS Report:	No	**Ship Non Transport:**	No
Fire EMS EMS Report:		**Ship Air First Flight:**	No
Police Report:	No	**Ship Air Subflight:**	No
Police Report No:		**Ship Init Transport:**	No
In House Cleanup:	No	**Ship Phase Transfer:**	No
Other Cleanup:	No	**Contact Name:**	DAVE FLOEN
Damage > 500:	No	**Contact Title:**	FREIGHT OPERATIONS MGR
Material Loss:	20	**Contact Business:**	
Carrier Damage:	0	**Contact Street:**	
Property Damage:	0	**Contact City:**	
Response Cost:	0	**Contact State:**	
Remediation Cost:	0	**Contact Postal:**	
Damage Old Form:	0	**Contact Non US St:**	
Total Damages Amt:	20	**Contact Country:**	US
Hazmat Fatality:	No	**Inc. Report Prepared:**	
Haz Fatal Employees:	0	**HMIS Serious Incidnt:**	No
Haz Fatal Respndrs:	0	**HMIS Serious Fatality:**	No
Haz Fatal Gen Public:	0	**HMIS Serious Injury:**	No
Tot Hazmat Fatalities:	0	**HMIS Flight Plan:**	No
Non Hazmat Fatality:	No	**HMIS Serious Evacs:**	No
Non Hazmat Fatals:	0	**HMIS Major Artery:**	No
Hazmat Injury:	No	**HMIS Bulk Release:**	No
Haz Hospital Empl:	0	**HMIS Marine Pollutnt:**	No
Haz Hospital Resp:	0	**HMIS Radioactive:**	No
Haz Hosp Gen Public:	0	**HMIS Gen Pkg Type:**	DRUM METAL
Haz Hosp Old Form:	0	**HMIS Container Code:**	DRUM MTL
Total Haz Hosp Inj:	0	**HMIS Container Desc:**	Metal drum
Haz Non Hosp Empl:	0	**HMIS Bulk Incident:**	No
Haz Non Hosp Resp:	0	**Undeclared Shipment:**	No

Description of Events: WHILE DOCKMAN WAS UNLOADING TRAILER HE HIT THE DRUM WITH A PLT OF FREIGHT. IT PUNCTURED THE DRUM. DRUM WAS SET UP SIDE DOWN IMMEDIATELY. PRODUCT LOSS WAS LESS THAN ONE OUNCE. DRUM PUT INTO RECOOP DRUM AND RETURNED TO SHIPPER FOR REPACKAGING.

Recommend Actions Taken:

HMIR Incident Reports

Report No:	I-1995050072	**Fed DOT Agency Nm:**	
Report Type:	A hazardous material incident	**Fed DOT Report No:**	
Date of Incident:	1995-02-05	**Report Submit Src:**	Paper
Time of Incident:	0040	**Inc Multiple Rows:**	No
Haz Class Code:		**Inc Non US State:**	
Hazardous Class:	3	**Mode Transport:**	Highway
Commodity Short Nm:	FLAMMABLE LIQUIDS, N.O.S.	**Transport Phase:**	Loading
Commodity Long Nm:	FLAMMABLE LIQUIDS, N.O.S.	**Incident Occrrnce:**	
Trade Name:	ISOPROPANOL	**Mat Ship Approval?:**	No
ID No:	UN1993	**Mat Ship Approv No:**	
Haz Waste Ind:	No	**Undecl Hazmat Ship?:**	No
Haz Waste EPA No:		**Packaging Type:**	Non-Bulk
HMIS Tox Inhalation?:	No	**Packing Group:**	
TIH Hazard Zone:		**Carrier Reporter:**	CONSOLIDATED FRGHTWYS CORP DEL
Qty Released:	1	**CR Street Name:**	175 LINFIELD DRIVE
Unit of Measure:	Liquid - Gallon	**CR City:**	MENLO PARK
What Failed:		**CR State:**	CA
What Failed Desc:		**CR Postal Code:**	94025
How Failed Code:	304	**CR Non US State:**	
How Failed Desc:	Cracked	**CR Fed DOT ID:**	0
Failure Cause Code:	511	**CR Hazmat Reg ID:**	
Failure Cause Desc:	Dropped	**CR Country:**	US
Ident. Markings:		**Shipper Name:**	BAXTER HEALTH CARE
Cont1 Pkging Type:		**Shipper Street Name:**	2320 MCGAW RD
Cont1 Const Mat:		**Shipper City:**	OBETZ
Cont1 Head Type:		**Shipper State:**	OH

Cont1 Pkg Capacity:	1	**Shipper Postal:**	43207
C1 Capacity UOM:	LGA	**Shipper Non US St:**	
Cont1 Pkg Amt:	0	**Shipper Country:**	US
C1 Pkg Amt UOM:		**Shipper Waybill:**	482-033731
Cont1 Pkg No:	4	**Ship Hazmat Reg ID:**	
C1 Pkg NO Failed:	1	**Origin City:**	
Cont1 Pkg Mnfctr:	NOT REPORTED BY CARRIER	**Origin State:**	
Cont1 Pkg Mnfct Dt:	0-00-00 00:00:00	**Origin Postal:**	
Cont1 Pkg Serial NO:		**Origin Non US St:**	
C1 Pkg Last Test Dt:	0-00-00 00:00:00	**Origin Country:**	US
C1 Test Const Mat:		**Destination City:**	WALNUT
C1 Pkg Dsign Pres.:	0	**Destination State:**	CALIFORNIA
C1 Dsign Press UOM:		**Destination Postal:**	91789
C1 Pkg Shell Thick:	0	**Destination Non US:**	
C1 Shell Thick UOM:		**Destination Country:**	US
C1 Head Thickness:	0	**Cont2 Package Type:**	
C1 Head Thick UOM:		**Cont2 Const Mat:**	
C1 Pkg Srvc Pres.:	0	**Cont2 Pkg Capacity:**	0
C1 Srvc Press UOM:		**Cont2 Capacity UOM:**	
C1 Valve/Device Fail?:	No	**Cont2 Pkg Amount:**	0
C1 Device Type:		**Cont2 Pkg Amt UOM:**	
C1 Device Mnfctr:		**Cont2 Pkg No:**	0
C1 Device Model:		**Cont2 Pkg No Failed:**	0
NRC No:			

RAM Pkg Category:		**Haz NonHosp Public:**	0
RAM Pkg Cert.:	FALSE	**Haz NonHosp Old:**	
RAM Pkg Cert. NBR:		**Tot Haz Non Hosp Inj:**	
RAM Nuclide S:		**Total Hazmat Injuries:**	0
RAM Transport Index:		**Evacuation Indicator:**	No
RAM UOM:		**Public Evacuated:**	0
RAM Activity Rpted:	0	**Employees Evac:**	0
RAM UOM Rpted:		**Total Evacuated:**	0
RAM Activity:	0	**Total Evacuation Hrs:**	0
RAM Activity UOM:		**Major Artery Closed:**	No
RAM Mat Safety:		**Mjr Artery Hrs Closed:**	0
Spillage Result:	Yes	**Material Involved:**	No
Fire Result:	No	**Estimated Speed:**	0
Explosion Result:	No	**Weather Conditions:**	
Water Sewer Result:	No	**Vehicle Overturn:**	No
Gas Dispersion:	No	**Vehicle Left Roadway:**	No
Environment Damage:	No	**Passenger Aircraft:**	No
No Release Result:	No	**Cargo Baggage:**	
Fire EMS Report:	No	**Ship Non Transport:**	No
Fire EMS EMS Report:		**Ship Air First Flight:**	No
Police Report:	No	**Ship Air Subflight:**	No
Police Report No:		**Ship Init Transport:**	No
In House Cleanup:	No	**Ship Phase Transfer:**	No
Other Cleanup:	No	**Contact Name:**	TIM SAVAGE
Damage > 500:	No	**Contact Title:**	FREIGHT OPERATIONS MGR
Material Loss:	25	**Contact Business:**	
Carrier Damage:	0	**Contact Street:**	
Property Damage:	0	**Contact City:**	
Response Cost:	0	**Contact State:**	
Remediation Cost:	0	**Contact Postal:**	
Damage Old Form:	0	**Contact Non US St:**	
Total Damages Amt:	25	**Contact Country:**	US
Hazmat Fatality:	No	**Inc. Report Prepared:**	
Haz Fatal Employees:	0	**HMIS Serious Incidnt:**	No
Haz Fatal Respndrs:	0	**HMIS Serious Fatality:**	No
Haz Fatal Gen Public:	0	**HMIS Serious Injury:**	No
Tot Hazmat Fatalities:	0	**HMIS Flight Plan:**	No
Non Hazmat Fatality:	No	**HMIS Serious Evacs:**	No
Non Hazmat Fatals:	0	**HMIS Major Artery:**	No
Hazmat Injury:	No	**HMIS Bulk Release:**	No
Haz Hospital Empl:	0	**HMIS Marine Pollutnt:**	No
Haz Hospital Resp:	0	**HMIS Radioactive:**	No
Haz Hosp Gen Public:	0	**HMIS Gen Pkg Type:**	BOTTLE
Haz Hosp Old Form:	0	**HMIS Container Code:**	BOTL GLS

Total Haz Hosp Inj:	0	**HMIS Container Desc:**	Glass bottle, capacity 2 gallons or less
Haz Non Hosp Empl:	0	**HMIS Bulk Incident:**	No
Haz Non Hosp Resp:	0	**Undeclared Shipment:**	No

Description of Events: DOCKMAN WAS PICKING UP PACKAGE OFF FLOOR OF THE TRAILER. BOX SLIPPED OUT OF HIS HANDS AND 1 OF 4 GLASS BOTTLE BROKE. SPILL WAS CLEANED UP AND FREIGHT MOVED ON TO DESTINATION.

Recommend Actions Taken:

HMIR Incident Reports

Report No:	I-1990100431	**Fed DOT Agency Nm:**	
Report Type:	A hazardous material incident	**Fed DOT Report No:**	
Date of Incident:	1990-09-25	**Report Submit Src:**	Paper
Time of Incident:	1500	**Inc Multiple Rows:**	No
Haz Class Code:		**Inc Non US State:**	
Hazardous Class:	8	**Mode Transport:**	Highway
Commodity Short Nm:	POTASSIUM HYDROXIDE, SOL	**Transport Phase:**	Loading
Commodity Long Nm:	POTASSIUM HYDROXIDE, SOLUTION	**Incident Occrrnce:**	
Trade Name:	CLEANER 367-L	**Mat Ship Approval?:**	No
ID No:	UN1814	**Mat Ship Approv No:**	
Haz Waste Ind:	No	**Undecl Hazmat Ship?:**	No
Haz Waste EPA No:		**Packaging Type:**	Non-Bulk
HMIS Tox Inhalation?:	No	**Packing Group:**	
TIH Hazard Zone:		**Carrier Reporter:**	CONSOLIDATED FREIGHTWAYS
Qty Released:	40	**CR Street Name:**	11888 MISSION BOULEVARD
Unit of Measure:	Liquid - Gallon	**CR City:**	MIRA LOMA
What Failed:		**CR State:**	CA
What Failed Desc:		**CR Postal Code:**	
How Failed Code:	309	**CR Non US State:**	
How Failed Desc:	Punctured	**CR Fed DOT ID:**	0
Failure Cause Code:		**CR Hazmat Reg ID:**	
Failure Cause Desc:		**CR Country:**	US
Ident. Markings:		**Shipper Name:**	INDUSTRIAL CHEMICAL PRODUCTS
Cont1 Pkging Type:		**Shipper Street Name:**	
Cont1 Const Mat:		**Shipper City:**	CITY OF INDUSTRY
Cont1 Head Type:		**Shipper State:**	CA
Cont1 Pkg Capacity:	55	**Shipper Postal:**	91745
C1 Capacity UOM:	LGA	**Shipper Non US St:**	
Cont1 Pkg Amt:	0	**Shipper Country:**	US
C1 Pkg Amt UOM:		**Shipper Waybill:**	344-742882
Cont1 Pkg No:	3	**Ship Hazmat Reg ID:**	
C1 Pkg NO Failed:	1	**Origin City:**	
Cont1 Pkg Mnfctr:	NOT REPORTED BY CARRIER	**Origin State:**	
Cont1 Pkg Mnfct Dt:	0-00-00 00:00:00	**Origin Postal:**	
Cont1 Pkg Serial NO:		**Origin Non US St:**	
C1 Pkg Last Test Dt:	0-00-00 00:00:00	**Origin Country:**	US
C1 Test Const Mat:		**Destination City:**	FAYETTEVILLE
C1 Pkg Dsign Pres.:	0	**Destination State:**	ARKANSAS
C1 Dsign Press UOM:		**Destination Postal:**	72702
C1 Pkg Shell Thick:	0	**Destination Non US:**	
C1 Shell Thick UOM:		**Destination Country:**	US
C1 Head Thickness:	0	**Cont2 Package Type:**	
C1 Head Thick UOM:		**Cont2 Const Mat:**	
C1 Pkg Srvc Pres.:	0	**Cont2 Pkg Capacity:**	0
C1 Srvc Press UOM:		**Cont2 Capacity UOM:**	
C1 Valve/Device Fail?:	No	**Cont2 Pkg Amount:**	0
C1 Device Type:		**Cont2 Pkg Amt UOM:**	
C1 Device Mnfctr:		**Cont2 Pkg No:**	0
C1 Device Model:		**Cont2 Pkg No Failed:**	0
NRC No:			

RAM Pkg Category:		**Haz NonHosp Public:**	5
RAM Pkg Cert.:	FALSE	**Haz NonHosp Old:**	
RAM Pkg Cert. NBR:		**Tot Haz Non Hosp Inj:**	
RAM Nuclide S:		**Total Hazmat Injuries:**	5
RAM Transport Index:		**Evacuation Indicator:**	Yes
RAM UOM:		**Public Evacuated:**	0
RAM Activity Rpted:	0	**Employees Evac:**	0

Map Key	Number of Records	Direction	Distance (mi/ft)	Elev/Diff (ft)	Site	DB

RAM UOM Rpted:		**Total Evacuated:**	51
RAM Activity:	0	**Total Evacuation Hrs:**	0
RAM Activity UOM:		**Major Artery Closed:**	No
RAM Mat Safety:		**Mjr Artery Hrs Closed:**	0
Spillage Result:	Yes	**Material Involved:**	No
Fire Result:	No	**Estimated Speed:**	0
Explosion Result:	No	**Weather Conditions:**	
Water Sewer Result:	No	**Vehicle Overturn:**	No
Gas Dispersion:	No	**Vehicle Left Roadway:**	No
Environment Damage:	No	**Passenger Aircraft:**	No
No Release Result:	No	**Cargo Baggage:**	
Fire EMS Report:	No	**Ship Non Transport:**	No
Fire EMS EMS Report:		**Ship Air First Flight:**	No
Police Report:	No	**Ship Air Subflight:**	No
Police Report No:		**Ship Init Transport:**	No
In House Cleanup:	No	**Ship Phase Transfer:**	No
Other Cleanup:	No	**Contact Name:**	MARK EPSTEIN
Damage > 500:	Yes	**Contact Title:**	FREIGHT OPERATIONS MNGR
Material Loss:	1000	**Contact Business:**	
Carrier Damage:	0	**Contact Street:**	
Property Damage:	1000	**Contact City:**	
Response Cost:	0	**Contact State:**	
Remediation Cost:	6000	**Contact Postal:**	
Damage Old Form:	0	**Contact Non US St:**	
Total Damages Amt:	8000	**Contact Country:**	US
Hazmat Fatality:	No	**Inc. Report Prepared:**	
Haz Fatal Employees:	0	**HMIS Serious Incidnt:**	Yes
Haz Fatal Respndrs:	0	**HMIS Serious Fatality:**	No
Haz Fatal Gen Public:	0	**HMIS Serious Injury:**	No
Tot Hazmat Fatalities:	0	**HMIS Flight Plan:**	No
Non Hazmat Fatality:	No	**HMIS Serious Evacs:**	Yes
Non Hazmat Fatals:	0	**HMIS Major Artery:**	No
Hazmat Injury:	Yes	**HMIS Bulk Release:**	No
Haz Hospital Empl:	0	**HMIS Marine Pollutnt:**	No
Haz Hospital Resp:	0	**HMIS Radioactive:**	No
Haz Hosp Gen Public:	0	**HMIS Gen Pkg Type:**	DRUM METAL
Haz Hosp Old Form:	0	**HMIS Container Code:**	DRUM MTL
Total Haz Hosp Inj:	0	**HMIS Container Desc:**	Metal drum
Haz Non Hosp Empl:	0	**HMIS Bulk Incident:**	No
Haz Non Hosp Resp:	0	**Undeclared Shipment:**	No

Description of Events: DRUM CONTAINING POTASSIUM HYDROXIDE LIQUID MIXTURE, WHICH WAS A CORROSIVE MATERIAL UN 1814 SAID DRUM WAS PUNCTURED BY A FORKLIFT DRUM BY MR. COOKS. APPROXIMATELY 40 GALLONS OF THE ABOVE NOTED MATERIAL WAS RELEASED ONTO THE APRON AND INTO TRAILER 15-6994 CONTAMINATING SEVERAL SHIPMENTS ON HAND. APPROPRIATE LOCAL AND STATE AUTHORITIES RESPONSED. PRIVATE FIRM CONTACTED BY CONSOLIDATED FREIGHTWAYS, CLEANED AND DISPOSED OF CONTAMINATION.

Recommend Actions Taken:

HMIR Incident Reports

Report No:	I-1990060411	**Fed DOT Agency Nm:**	
Report Type:	A hazardous material incident	**Fed DOT Report No:**	
Date of Incident:	1990-05-17	**Report Submit Src:**	Paper
Time of Incident:	0030	**Inc Multiple Rows:**	No
Haz Class Code:		**Inc Non US State:**	
Hazardous Class:	8	**Mode Transport:**	Highway
Commodity Short Nm:	CORROSIVE LIQUIDS, N.O.S.	**Transport Phase:**	Loading
Commodity Long Nm:	CORROSIVE LIQUIDS, N.O.S.	**Incident Occrrnce:**	
Trade Name:	CORROS MATERIAL	**Mat Ship Approval?:**	No
ID No:	UN1760	**Mat Ship Approv No:**	
Haz Waste Ind:	No	**Undecl Hazmat Ship?:**	No
Haz Waste EPA No:		**Packaging Type:**	Non-Bulk
HMIS Tox Inhalation?:	No	**Packing Group:**	
TIH Hazard Zone:		**Carrier Reporter:**	CONSOLIDATED FRGHTWAYS OF DE
Qty Released:	14	**CR Street Name:**	175 LINFIELD DRIVE
Unit of Measure:	Liquid - Gallon	**CR City:**	MENLO PARK
What Failed:		**CR State:**	CA
What Failed Desc:		**CR Postal Code:**	94025

How Failed Code:	309	**CR Non US State:**	
How Failed Desc:	Punctured	**CR Fed DOT ID:**	0
Failure Cause Code:		**CR Hazmat Reg ID:**	
Failure Cause Desc:		**CR Country:**	US
Ident. Markings:		**Shipper Name:**	BAXTER SCIENTIFIC PRODUCTS
Cont1 Pkging Type:		**Shipper Street Name:**	17111 REDHILL
Cont1 Const Mat:		**Shipper City:**	IRVINE
Cont1 Head Type:		**Shipper State:**	CA
Cont1 Pkg Capacity:	15	**Shipper Postal:**	92714
C1 Capacity UOM:	LGA	**Shipper Non US St:**	
Cont1 Pkg Amt:	0	**Shipper Country:**	US
C1 Pkg Amt UOM:		**Shipper Waybill:**	717927140
Cont1 Pkg No:	1	**Ship Hazmat Reg ID:**	
C1 Pkg NO Failed:	1	**Origin City:**	
Cont1 Pkg Mnfctr:	NOT REPORTED BY CARRIER	**Origin State:**	
Cont1 Pkg Mnfct Dt:	0-00-00 00:00:00	**Origin Postal:**	
Cont1 Pkg Serial NO:		**Origin Non US St:**	
C1 Pkg Last Test Dt:	0-00-00 00:00:00	**Origin Country:**	US
C1 Test Const Mat:		**Destination City:**	LANSING
C1 Pkg Dsign Pres.:	0	**Destination State:**	MICHIGAN
C1 Dsign Press UOM:		**Destination Postal:**	48906
C1 Pkg Shell Thick:	0	**Destination Non US:**	
C1 Shell Thick UOM:		**Destination Country:**	US
C1 Head Thickness:	0	**Cont2 Package Type:**	
C1 Head Thick UOM:		**Cont2 Const Mat:**	
C1 Pkg Srvc Pres.:	0	**Cont2 Pkg Capacity:**	0
C1 Srvc Press UOM:		**Cont2 Capacity UOM:**	
C1 Valve/Device Fail?:	No	**Cont2 Pkg Amount:**	0
C1 Device Type:		**Cont2 Pkg Amt UOM:**	
C1 Device Mnfctr:		**Cont2 Pkg No:**	0
C1 Device Model:		**Cont2 Pkg No Failed:**	0
NRC No:			

RAM Pkg Category:		**Haz NonHosp Public:**	0
RAM Pkg Cert.:	FALSE	**Haz NonHosp Old:**	
RAM Pkg Cert. NBR:		**Tot Haz Non Hosp Inj:**	
RAM Nuclide S:		**Total Hazmat Injuries:**	0
RAM Transport Index:		**Evacuation Indicator:**	No
RAM UOM:		**Public Evacuated:**	0
RAM Activity Rpted:	0	**Employees Evac:**	0
RAM UOM Rpted:		**Total Evacuated:**	0
RAM Activity:	0	**Total Evacuation Hrs:**	0
RAM Activity UOM:		**Major Artery Closed:**	No
RAM Mat Safety:		**Mjr Artery Hrs Closed:**	0
Spillage Result:	Yes	**Material Involved:**	No
Fire Result:	No	**Estimated Speed:**	0
Explosion Result:	No	**Weather Conditions:**	
Water Sewer Result:	No	**Vehicle Overturn:**	No
Gas Dispersion:	No	**Vehicle Left Roadway:**	No
Environment Damage:	No	**Passenger Aircraft:**	No
No Release Result:	No	**Cargo Baggage:**	
Fire EMS Report:	No	**Ship Non Transport:**	No
Fire EMS EMS Report:		**Ship Air First Flight:**	No
Police Report:	No	**Ship Air Subflight:**	No
Police Report No:		**Ship Init Transport:**	No
In House Cleanup:	No	**Ship Phase Transfer:**	No
Other Cleanup:	No	**Contact Name:**	JAY FRAKER
Damage > 500:	No	**Contact Title:**	ASST TERM MGR
Material Loss:	0	**Contact Business:**	
Carrier Damage:	0	**Contact Street:**	
Property Damage:	0	**Contact City:**	
Response Cost:	0	**Contact State:**	
Remediation Cost:	0	**Contact Postal:**	
Damage Old Form:	0	**Contact Non US St:**	
Total Damages Amt:	0	**Contact Country:**	US
Hazmat Fatality:	No	**Inc. Report Prepared:**	
Haz Fatal Employees:	0	**HMIS Serious Incidnt:**	No
Haz Fatal Respndrs:	0	**HMIS Serious Fatality:**	No
Haz Fatal Gen Public:	0	**HMIS Serious Injury:**	No

Tot Hazmat Fatalities:	0	**HMIS Flight Plan:**	No
Non Hazmat Fatality:	No	**HMIS Serious Evacs:**	No
Non Hazmat Fatals:	0	**HMIS Major Artery:**	No
Hazmat Injury:	No	**HMIS Bulk Release:**	No
Haz Hospital Empl:	0	**HMIS Marine Pollutnt:**	No
Haz Hospital Resp:	0	**HMIS Radioactive:**	No
Haz Hosp Gen Public:	0	**HMIS Gen Pkg Type:**	DRUM NON-METAL
Haz Hosp Old Form:	0	**HMIS Container Code:**	DRUM FBR
Total Haz Hosp Inj:	0	**HMIS Container Desc:**	Fiber drum, cont1 for solids, cont2 for liquids
Haz Non Hosp Empl:	0	**HMIS Bulk Incident:**	No
Haz Non Hosp Resp:	0	**Undeclared Shipment:**	No

Description of Events: HAD A SMALL SPILL THIS MORNING ABOUT 14 LGA OF A CORROS LIQ UN1760 BILL ATT ACHED. A CASUAL PUT IN A SHORT PALLET IN THE 104 DOOR LOOKS LIKE HE GOT THE DRUM WITH A FORK BLADE. CALLED CHEM-TREC, THEY CALLED SHIPPER, SHIPPER ADV ISED TO GET A PRO.. CALLED "CONTAINERIZED CHEM DISPOSAL, INC." TO CLEAN UP SPILL AND TRAILER #19-987. PROPER CLEAN UP WAS MADE AND MATERIAL WAS DISPOS ED OF BY CONTAINERIZED CHEM DISPOSAL INC. DESIGNATED FACILITY IS: APPROPRIA TE TECHNOLOGIES 1700 MAXWELL RD. CHULA VISTA, CA 92011.

Recommend Actions Taken:

HMIR Incident Reports

Report No:	I-1997090619	**Fed DOT Agency Nm:**	
Report Type:	A hazardous material incident	**Fed DOT Report No:**	
Date of Incident:	1997-08-05	**Report Submit Src:**	Paper
Time of Incident:	0230	**Inc Multiple Rows:**	No
Haz Class Code:		**Inc Non US State:**	
Hazardous Class:	6.1	**Mode Transport:**	Highway
Commodity Short Nm:	1,1,1-TRICHLOROETHANE	**Transport Phase:**	In Transit
Commodity Long Nm:	1,1,1-TRICHLOROETHANE	**Incident Occrrnce:**	
Trade Name:	POISON KEEP AWAY FRO	**Mat Ship Approval?:**	No
ID No:	UN2831	**Mat Ship Approv No:**	
Haz Waste Ind:	No	**Undecl Hazmat Ship?:**	No
Haz Waste EPA No:		**Packaging Type:**	Non-Bulk
HMIS Tox Inhalation?:	No	**Packing Group:**	
TIH Hazard Zone:		**Carrier Reporter:**	CONSOLIDATED FRGHTWYS CORP DEL
Qty Released:	0.003906	**CR Street Name:**	175 LINFIELD DRIVE
Unit of Measure:	Liquid - Gallon	**CR City:**	MENLO PARK
What Failed:	103	**CR State:**	CA
What Failed Desc:	Basic Material	**CR Postal Code:**	940253799
How Failed Code:	304	**CR Non US State:**	
How Failed Desc:	Cracked	**CR Fed DOT ID:**	0
Failure Cause Code:	517	**CR Hazmat Reg ID:**	
Failure Cause Desc:	Improper Preparation for Transportation	**CR Country:**	US
Ident. Markings:		**Shipper Name:**	VULCAN LABORATORIES
Cont1 Pkging Type:		**Shipper Street Name:**	1050 SATELLITE BLVD
Cont1 Const Mat:		**Shipper City:**	SHAWNEE
Cont1 Head Type:		**Shipper State:**	GA
Cont1 Pkg Capacity:	0	**Shipper Postal:**	30174
C1 Capacity UOM:		**Shipper Non US St:**	
Cont1 Pkg Amt:	0	**Shipper Country:**	US
C1 Pkg Amt UOM:		**Shipper Waybill:**	323-608106
Cont1 Pkg No:	1	**Ship Hazmat Reg ID:**	
C1 Pkg NO Failed:	1	**Origin City:**	
Cont1 Pkg Mnfctr:	NOT REPORTED BY CARRIER	**Origin State:**	
Cont1 Pkg Mnfct Dt:	0-00-00 00:00:00	**Origin Postal:**	
Cont1 Pkg Serial NO:		**Origin Non US St:**	
C1 Pkg Last Test Dt:	0-00-00 00:00:00	**Origin Country:**	US
C1 Test Const Mat:		**Destination City:**	EL SEGUNDO
C1 Pkg Dsign Pres.:	0	**Destination State:**	CALIFORNIA
C1 Dsign Press UOM:		**Destination Postal:**	90245
C1 Pkg Shell Thick:	0	**Destination Non US:**	
C1 Shell Thick UOM:		**Destination Country:**	US
C1 Head Thickness:	0	**Cont2 Package Type:**	
C1 Head Thick UOM:		**Cont2 Const Mat:**	
C1 Pkg Srvc Pres.:	0	**Cont2 Pkg Capacity:**	0
C1 Srvc Press UOM:		**Cont2 Capacity UOM:**	
C1 Valve/Device Fail?:	No	**Cont2 Pkg Amount:**	0
C1 Device Type:		**Cont2 Pkg Amt UOM:**	

C1 Device Mnfctr:		***Cont2 Pkg No:***	1
C1 Device Model:		***Cont2 Pkg No Failed:***	1
NRC No:			
RAM Pkg Category:		***Haz NonHosp Public:***	0
RAM Pkg Cert.:	FALSE	***Haz NonHosp Old:***	
RAM Pkg Cert. NBR:		***Tot Haz Non Hosp Inj:***	
RAM Nuclide S:		***Total Hazmat Injuries:***	0
RAM Transport Index:		***Evacuation Indicator:***	No
RAM UOM:		***Public Evacuated:***	0
RAM Activity Rpted:	0	***Employees Evac:***	0
RAM UOM Rpted:		***Total Evacuated:***	0
RAM Activity:	0	***Total Evacuation Hrs:***	0
RAM Activity UOM:		***Major Artery Closed:***	No
RAM Mat Safety:		***Mjr Artery Hrs Closed:***	0
Spillage Result:	Yes	***Material Involved:***	No
Fire Result:	No	***Estimated Speed:***	0
Explosion Result:	No	***Weather Conditions:***	
Water Sewer Result:	No	***Vehicle Overturn:***	No
Gas Dispersion:	No	***Vehicle Left Roadway:***	No
Environment Damage:	No	***Passenger Aircraft:***	No
No Release Result:	No	***Cargo Baggage:***	
Fire EMS Report:	No	***Ship Non Transport:***	No
Fire EMS EMS Report:		***Ship Air First Flight:***	No
Police Report:	No	***Ship Air Subflight:***	No
Police Report No:		***Ship Init Transport:***	No
In House Cleanup:	No	***Ship Phase Transfer:***	No
Other Cleanup:	No	***Contact Name:***	KELLY KHOURI
Damage > 500:	Yes	***Contact Title:***	FREIGHT OPERATIONS MANAGE
Material Loss:	50	***Contact Business:***	
Carrier Damage:	0	***Contact Street:***	
Property Damage:	0	***Contact City:***	
Response Cost:	0	***Contact State:***	
Remediation Cost:	500	***Contact Postal:***	
Damage Old Form:	0	***Contact Non US St:***	
Total Damages Amt:	550	***Contact Country:***	US
Hazmat Fatality:	No	***Inc. Report Prepared:***	
Haz Fatal Employees:	0	***HMIS Serious Incidnt:***	No
Haz Fatal Respndrs:	0	***HMIS Serious Fatality:***	No
Haz Fatal Gen Public:	0	***HMIS Serious Injury:***	No
Tot Hazmat Fatalities:	0	***HMIS Flight Plan:***	No
Non Hazmat Fatality:	No	***HMIS Serious Evacs:***	No
Non Hazmat Fatals:	0	***HMIS Major Artery:***	No
Hazmat Injury:	No	***HMIS Bulk Release:***	No
Haz Hospital Empl:	0	***HMIS Marine Pollutnt:***	No
Haz Hospital Resp:	0	***HMIS Radioactive:***	No
Haz Hosp Gen Public:	0	***HMIS Gen Pkg Type:***	BOX FIBER
Haz Hosp Old Form:	0	***HMIS Container Code:***	BOX FBR
Total Haz Hosp Inj:	0	***HMIS Container Desc:***	Fiberboard box or carton
Haz Non Hosp Empl:	0	***HMIS Bulk Incident:***	No
Haz Non Hosp Resp:	0	***Undeclared Shipment:***	No

Description of Events: UPON UNLOADING TRAILER 7-1670 X/NORCROSS. NOTIFIED 1 BOX WET. FREIGHT HAD FELL ONTO BOX IN TRAILER. BOX REMOVED FROM TRAILER AND PUT INTO RECOOP DRUM. DRUM PUT INTO HAZ MAT TRAILER ON SITE

Recommend Actions Taken:

HMIR Incident Reports

Report No:	I-1997090625	***Fed DOT Agency Nm:***	
Report Type:	A hazardous material incident	***Fed DOT Report No:***	
Date of Incident:	1997-08-12	***Report Submit Src:***	Paper
Time of Incident:	1500	***Inc Multiple Rows:***	No
Haz Class Code:		***Inc Non US State:***	
Hazardous Class:	8	***Mode Transport:***	Highway
Commodity Short Nm:	ACETIC ACID, GLACIAL OR	***Transport Phase:***	Unloading
Commodity Long Nm:	ACETIC ACID, GLACIAL OR ACETIC ACID SOLUTION, WITH MORE THAN 80 PERCENT ACID, BY MASS	***Incident Occrrnce:***	

Trade Name:	CORROSIVE	**Mat Ship Approval?:**	No
ID No:	UN2789	**Mat Ship Approv No:**	
Haz Waste Ind:	No	**Undecl Hazmat Ship?:**	No
Haz Waste EPA No:		**Packaging Type:**	Non-Bulk
HMIS Tox Inhalation?:	No	**Packing Group:**	
TIH Hazard Zone:		**Carrier Reporter:**	CONSOLIDATED FRGHTWYS CORP DEL
Qty Released:	1	**CR Street Name:**	175 LINFIELD DRIVE
Unit of Measure:	Liquid - Gallon	**CR City:**	MENLO PARK
What Failed:	103	**CR State:**	CA
What Failed Desc:	Basic Material	**CR Postal Code:**	940253799
How Failed Code:	309	**CR Non US State:**	
How Failed Desc:	Punctured	**CR Fed DOT ID:**	0
Failure Cause Code:		**CR Hazmat Reg ID:**	
Failure Cause Desc:		**CR Country:**	US
Ident. Markings:		**Shipper Name:**	MALLINCKRODT CHEMICAL WORKS
Cont1 Pkging Type:		**Shipper Street Name:**	ROUTE 68 BYPASS
Cont1 Const Mat:		**Shipper City:**	PARIS
Cont1 Head Type:		**Shipper State:**	KY
Cont1 Pkg Capacity:	1	**Shipper Postal:**	40361
C1 Capacity UOM:	LGA	**Shipper Non US St:**	
Cont1 Pkg Amt:	0	**Shipper Country:**	US
C1 Pkg Amt UOM:		**Shipper Waybill:**	432-915232
Cont1 Pkg No:	31	**Ship Hazmat Reg ID:**	
C1 Pkg NO Failed:	1	**Origin City:**	
Cont1 Pkg Mnfctr:	NOT REPORTED BY CARRIER	**Origin State:**	
Cont1 Pkg Mnfct Dt:	0-00-00 00:00:00	**Origin Postal:**	
Cont1 Pkg Serial NO:		**Origin Non US St:**	
C1 Pkg Last Test Dt:	0-00-00 00:00:00	**Origin Country:**	US
C1 Test Const Mat:		**Destination City:**	THOUSAND OAKS
C1 Pkg Dsign Pres.:	0	**Destination State:**	CALIFORNIA
C1 Dsign Press UOM:		**Destination Postal:**	91320
C1 Pkg Shell Thick:	0	**Destination Non US:**	
C1 Shell Thick UOM:		**Destination Country:**	US
C1 Head Thickness:	0	**Cont2 Package Type:**	
C1 Head Thick UOM:		**Cont2 Const Mat:**	
C1 Pkg Srvc Pres.:	0	**Cont2 Pkg Capacity:**	0
C1 Srvc Press UOM:		**Cont2 Capacity UOM:**	
C1 Valve/Device Fail?:	No	**Cont2 Pkg Amount:**	0
C1 Device Type:		**Cont2 Pkg Amt UOM:**	
C1 Device Mnfctr:		**Cont2 Pkg No:**	0
C1 Device Model:		**Cont2 Pkg No Failed:**	0
NRC No:			

RAM Pkg Category:		**Haz NonHosp Public:**	0
RAM Pkg Cert.:	FALSE	**Haz NonHosp Old:**	
RAM Pkg Cert. NBR:		**Tot Haz Non Hosp Inj:**	
RAM Nuclide S:		**Total Hazmat Injuries:**	0
RAM Transport Index:		**Evacuation Indicator:**	No
RAM UOM:		**Public Evacuated:**	0
RAM Activity Rpted:	0	**Employees Evac:**	0
RAM UOM Rpted:		**Total Evacuated:**	0
RAM Activity:	0	**Total Evacuation Hrs:**	0
RAM Activity UOM:		**Major Artery Closed:**	No
RAM Mat Safety:		**Mjr Artery Hrs Closed:**	0
Spillage Result:	Yes	**Material Involved:**	No
Fire Result:	No	**Estimated Speed:**	0
Explosion Result:	No	**Weather Conditions:**	
Water Sewer Result:	No	**Vehicle Overturn:**	No
Gas Dispersion:	No	**Vehicle Left Roadway:**	No
Environment Damage:	No	**Passenger Aircraft:**	No
No Release Result:	No	**Cargo Baggage:**	
Fire EMS Report:	No	**Ship Non Transport:**	No
Fire EMS EMS Report:		**Ship Air First Flight:**	No
Police Report:	No	**Ship Air Subflight:**	No
Police Report No:		**Ship Init Transport:**	No
In House Cleanup:	No	**Ship Phase Transfer:**	No
Other Cleanup:	No	**Contact Name:**	SAMUEL ALTMAN
Damage > 500:	Yes	**Contact Title:**	FREIGHT OPERATIONS MANAGE
Material Loss:	100	**Contact Business:**	

Map Key	Number of Records	Direction	Distance (mi/ft)	Elev/Diff (ft)	Site	DB

Carrier Damage:	0	**Contact Street:**	
Property Damage:	0	**Contact City:**	
Response Cost:	0	**Contact State:**	
Remediation Cost:	800	**Contact Postal:**	
Damage Old Form:	0	**Contact Non US St:**	
Total Damages Amt:	900	**Contact Country:**	US
Hazmat Fatality:	No	**Inc. Report Prepared:**	
Haz Fatal Employees:	0	**HMIS Serious Incidnt:**	No
Haz Fatal Respndrs:	0	**HMIS Serious Fatality:**	No
Haz Fatal Gen Public:	0	**HMIS Serious Injury:**	No
Tot Hazmat Fatalities:	0	**HMIS Flight Plan:**	No
Non Hazmat Fatality:	No	**HMIS Serious Evacs:**	No
Non Hazmat Fatals:	0	**HMIS Major Artery:**	No
Hazmat Injury:	No	**HMIS Bulk Release:**	No
Haz Hospital Empl:	0	**HMIS Marine Pollutnt:**	No
Haz Hospital Resp:	0	**HMIS Radioactive:**	No
Haz Hosp Gen Public:	0	**HMIS Gen Pkg Type:**	JAR
Haz Hosp Old Form:	0	**HMIS Container Code:**	JAR GLS
Total Haz Hosp Inj:	0	**HMIS Container Desc:**	Glass jar
Haz Non Hosp Empl:	0	**HMIS Bulk Incident:**	No
Haz Non Hosp Resp:	0	**Undeclared Shipment:**	No

Description of Events: MR. ROMAN WAS UNLOADING TRAILER 15-7694 IN THE 405 BAY ON THE INBOUND DOCK. THIS TRAILER HAD ABOUT 80 % SKIDS ON IT. MR. ROMAN WAS UNLOADING A DOUBLE STACKED PALLET. THE PALLET WAS IN FRONT OF THE SKID OF ACETIC ACID. MR. ROMAN DROVE THE FORKLIFT INTO THE TRAILER TO REMOVE THE DOUBLE STACKED PALLET. THAT IS WHEN THE BLADES PUNCTURED THE SKID OF HAZARDOUS MATERIAL.

Recommend Actions Taken:

HMIR Incident Reports

Report No:	I-1997090634	**Fed DOT Agency Nm:**	
Report Type:	A hazardous material incident	**Fed DOT Report No:**	
Date of Incident:	1997-07-28	**Report Submit Src:**	Paper
Time of Incident:	1320	**Inc Multiple Rows:**	No
Haz Class Code:		**Inc Non US State:**	
Hazardous Class:	3	**Mode Transport:**	Highway
Commodity Short Nm:	TERPENE HYDROCARBONS, N.	**Transport Phase:**	In Transit
Commodity Long Nm:	TERPENE HYDROCARBONS, N.O.S.	**Incident Occrrnce:**	
Trade Name:	CLEANING COMPOUDS	**Mat Ship Approval?:**	No
ID No:	UN2319	**Mat Ship Approv No:**	
Haz Waste Ind:	No	**Undecl Hazmat Ship?:**	No
Haz Waste EPA No:		**Packaging Type:**	Other -
HMIS Tox Inhalation?:	No	**Packing Group:**	
TIH Hazard Zone:		**Carrier Reporter:**	CONSOLIDATED FRGHTWYS CORP DEL
Qty Released:	2	**CR Street Name:**	175 LINFIELD DRIVE
Unit of Measure:	Liquid - Gallon	**CR City:**	MENLO PARK
What Failed:	103	**CR State:**	CA
What Failed Desc:	Basic Material	**CR Postal Code:**	940253799
How Failed Code:	309	**CR Non US State:**	
How Failed Desc:	Punctured	**CR Fed DOT ID:**	0
Failure Cause Code:	517	**CR Hazmat Reg ID:**	
Failure Cause Desc:	Improper Preparation for Transportation	**CR Country:**	US
Ident. Markings:		**Shipper Name:**	PETROFERM INC
Cont1 Pkging Type:		**Shipper Street Name:**	5415 FIRST COAST HIGHWAY
Cont1 Const Mat:		**Shipper City:**	FERNANDINA BEACH
Cont1 Head Type:		**Shipper State:**	FL
Cont1 Pkg Capacity:	55	**Shipper Postal:**	32034
C1 Capacity UOM:	LGA	**Shipper Non US St:**	
Cont1 Pkg Amt:	0	**Shipper Country:**	US
C1 Pkg Amt UOM:		**Shipper Waybill:**	432-258864
Cont1 Pkg No:	4	**Ship Hazmat Reg ID:**	
C1 Pkg NO Failed:	1	**Origin City:**	
Cont1 Pkg Mnfctr:	NOT REPORTED BY CARRIER	**Origin State:**	
Cont1 Pkg Mnfct Dt:	0-00-00 00:00:00	**Origin Postal:**	
Cont1 Pkg Serial NO:		**Origin Non US St:**	
C1 Pkg Last Test Dt:	0-00-00 00:00:00	**Origin Country:**	US
C1 Test Const Mat:		**Destination City:**	ONTARIO
C1 Pkg Dsign Pres.:	0	**Destination State:**	CALIFORNIA

C1 Dsign Press UOM:		**Destination Postal:**	91761
C1 Pkg Shell Thick:	0	**Destination Non US:**	
C1 Shell Thick UOM:		**Destination Country:**	US
C1 Head Thickness:	0	**Cont2 Package Type:**	
C1 Head Thick UOM:		**Cont2 Const Mat:**	
C1 Pkg Srvc Pres.:	0	**Cont2 Pkg Capacity:**	0
C1 Srvc Press UOM:		**Cont2 Capacity UOM:**	
C1 Valve/Device Fail?:	No	**Cont2 Pkg Amount:**	0
C1 Device Type:		**Cont2 Pkg Amt UOM:**	
C1 Device Mnfctr:		**Cont2 Pkg No:**	0
C1 Device Model:		**Cont2 Pkg No Failed:**	0
NRC No:			
RAM Pkg Category:		**Haz NonHosp Public:**	0
RAM Pkg Cert.:	FALSE	**Haz NonHosp Old:**	
RAM Pkg Cert. NBR:		**Tot Haz Non Hosp Inj:**	
RAM Nuclide S:		**Total Hazmat Injuries:**	0
RAM Transport Index:		**Evacuation Indicator:**	No
RAM UOM:		**Public Evacuated:**	0
RAM Activity Rpted:	0	**Employees Evac:**	0
RAM UOM Rpted:		**Total Evacuated:**	0
RAM Activity:	0	**Total Evacuation Hrs:**	0
RAM Activity UOM:		**Major Artery Closed:**	No
RAM Mat Safety:		**Mjr Artery Hrs Closed:**	0
Spillage Result:	Yes	**Material Involved:**	No
Fire Result:	No	**Estimated Speed:**	0
Explosion Result:	No	**Weather Conditions:**	
Water Sewer Result:	No	**Vehicle Overturn:**	No
Gas Dispersion:	No	**Vehicle Left Roadway:**	No
Environment Damage:	No	**Passenger Aircraft:**	No
No Release Result:	No	**Cargo Baggage:**	
Fire EMS Report:	No	**Ship Non Transport:**	No
Fire EMS EMS Report:		**Ship Air First Flight:**	No
Police Report:	No	**Ship Air Subflight:**	No
Police Report No:		**Ship Init Transport:**	No
In House Cleanup:	No	**Ship Phase Transfer:**	No
Other Cleanup:	No	**Contact Name:**	SAM ALTMAN
Damage > 500:	Yes	**Contact Title:**	FREIGHT OPERATIONS MANAGE
Material Loss:	150	**Contact Business:**	
Carrier Damage:	0	**Contact Street:**	
Property Damage:	0	**Contact City:**	
Response Cost:	0	**Contact State:**	
Remediation Cost:	800	**Contact Postal:**	
Damage Old Form:	0	**Contact Non US St:**	
Total Damages Amt:	950	**Contact Country:**	US
Hazmat Fatality:	No	**Inc. Report Prepared:**	
Haz Fatal Employees:	0	**HMIS Serious Incidnt:**	No
Haz Fatal Respndrs:	0	**HMIS Serious Fatality:**	No
Haz Fatal Gen Public:	0	**HMIS Serious Injury:**	No
Tot Hazmat Fatalities:	0	**HMIS Flight Plan:**	No
Non Hazmat Fatality:	No	**HMIS Serious Evacs:**	No
Non Hazmat Fatals:	0	**HMIS Major Artery:**	No
Hazmat Injury:	No	**HMIS Bulk Release:**	No
Haz Hospital Empl:	0	**HMIS Marine Pollutnt:**	No
Haz Hospital Resp:	0	**HMIS Radioactive:**	No
Haz Hosp Gen Public:	0	**HMIS Gen Pkg Type:**	CONTAINER
Haz Hosp Old Form:	0	**HMIS Container Code:**	CONT
Total Haz Hosp Inj:	0	**HMIS Container Desc:**	Container, no description given (do not use if at all possible)
Haz Non Hosp Empl:	0	**HMIS Bulk Incident:**	No
Haz Non Hosp Resp:	0	**Undeclared Shipment:**	No

Description of Events: FREIGHT WAS RECEIVED DAMAGED AT MIRA LOMA. MR. WALKER WAS TRYING TO CLEAN UP THE SPILL INSIDE THE TRAILER 19-8258. WHEN HE TRIED TO MOVE ONE OF THE 55 GALLON DRUMS WITH HIS FORKLIFT THE DRUM GOT DAMAGED. SPILL CLEANED UP. DRUM PUT INTO RECOOP 85 GAL DRUM AND PUT IN HAZ MAT TRAILER.

Recommend Actions Taken:

HMIR Incident Reports

Map Key	Number of Records	Direction	Distance (mi/ft)	Elev/Diff (ft)	Site	DB

Report No:	I-2002011186	**Fed DOT Agency Nm:**	
Report Type:	A hazardous material incident	**Fed DOT Report No:**	
Date of Incident:	2001-11-30	**Report Submit Src:**	Paper
Time of Incident:	1200	**Inc Multiple Rows:**	No
Haz Class Code:		**Inc Non US State:**	
Hazardous Class:	8	**Mode Transport:**	Highway
Commodity Short Nm:	SODIUM HYDROXIDE, SOLUTI	**Transport Phase:**	Unloading
Commodity Long Nm:	SODIUM HYDROXIDE, SOLUTION	**Incident Occrrnce:**	
Trade Name:	SODIUM HYDROXIDE	**Mat Ship Approval?:**	No
ID No:	UN1824	**Mat Ship Approv No:**	
Haz Waste Ind:	No	**Undecl Hazmat Ship?:**	No
Haz Waste EPA No:		**Packaging Type:**	Non-Bulk
HMIS Tox Inhalation?:	No	**Packing Group:**	
TIH Hazard Zone:		**Carrier Reporter:**	CONSOLIDATED FREIGHTWAYS
Qty Released:	5	**CR Street Name:**	16400 SE CF WAY
Unit of Measure:	Liquid - Gallon	**CR City:**	VANCOUVER
What Failed:		**CR State:**	WA
What Failed Desc:		**CR Postal Code:**	98683
How Failed Code:	309	**CR Non US State:**	
How Failed Desc:	Punctured	**CR Fed DOT ID:**	0
Failure Cause Code:		**CR Hazmat Reg ID:**	
Failure Cause Desc:		**CR Country:**	US
Ident. Markings:		**Shipper Name:**	QUALITY LOGISTICS SERVICES
Cont1 Pkging Type:		**Shipper Street Name:**	3801 PINNACLE POINT DRIVE
Cont1 Const Mat:		**Shipper City:**	DALLAS
Cont1 Head Type:		**Shipper State:**	TX
Cont1 Pkg Capacity:	55	**Shipper Postal:**	75211
C1 Capacity UOM:	LGA	**Shipper Non US St:**	
Cont1 Pkg Amt:	0	**Shipper Country:**	US
C1 Pkg Amt UOM:		**Shipper Waybill:**	
Cont1 Pkg No:	1	**Ship Hazmat Reg ID:**	
C1 Pkg NO Failed:	1	**Origin City:**	
Cont1 Pkg Mnfctr:	NOT REPORTED BY CARRIER	**Origin State:**	
Cont1 Pkg Mnfct Dt:	0-00-00 00:00:00	**Origin Postal:**	
Cont1 Pkg Serial NO:		**Origin Non US St:**	
C1 Pkg Last Test Dt:	0-00-00 00:00:00	**Origin Country:**	US
C1 Test Const Mat:		**Destination City:**	PARLIER
C1 Pkg Dsign Pres.:	0	**Destination State:**	CALIFORNIA
C1 Dsign Press UOM:		**Destination Postal:**	93648
C1 Pkg Shell Thick:	0	**Destination Non US:**	
C1 Shell Thick UOM:		**Destination Country:**	US
C1 Head Thickness:	0	**Cont2 Package Type:**	
C1 Head Thick UOM:		**Cont2 Const Mat:**	
C1 Pkg Srvc Pres.:	0	**Cont2 Pkg Capacity:**	0
C1 Srvc Press UOM:		**Cont2 Capacity UOM:**	
C1 Valve/Device Fail?:	No	**Cont2 Pkg Amount:**	0
C1 Device Type:		**Cont2 Pkg Amt UOM:**	
C1 Device Mnfctr:		**Cont2 Pkg No:**	0
C1 Device Model:		**Cont2 Pkg No Failed:**	0
NRC No:			

RAM Pkg Category:		**Haz NonHosp Public:**	0
RAM Pkg Cert.:	FALSE	**Haz NonHosp Old:**	
RAM Pkg Cert. NBR:		**Tot Haz Non Hosp Inj:**	
RAM Nuclide S:		**Total Hazmat Injuries:**	0
RAM Transport Index:		**Evacuation Indicator:**	No
RAM UOM:		**Public Evacuated:**	0
RAM Activity Rpted:	0	**Employees Evac:**	0
RAM UOM Rpted:		**Total Evacuated:**	0
RAM Activity:	0	**Total Evacuation Hrs:**	0
RAM Activity UOM:		**Major Artery Closed:**	No
RAM Mat Safety:		**Mjr Artery Hrs Closed:**	0
Spillage Result:	Yes	**Material Involved:**	No
Fire Result:	No	**Estimated Speed:**	0
Explosion Result:	No	**Weather Conditions:**	
Water Sewer Result:	No	**Vehicle Overturn:**	No
Gas Dispersion:	No	**Vehicle Left Roadway:**	No
Environment Damage:	No	**Passenger Aircraft:**	No

No Release Result:	No	**Cargo Baggage:**	
Fire EMS Report:	No	**Ship Non Transport:**	No
Fire EMS EMS Report:		**Ship Air First Flight:**	No
Police Report:	No	**Ship Air Subflight:**	No
Police Report No:		**Ship Init Transport:**	No
In House Cleanup:	No	**Ship Phase Transfer:**	No
Other Cleanup:	No	**Contact Name:**	RICH GEENTY
Damage > 500:	Yes	**Contact Title:**	MGR OF SAFETY COMPLIANCE
Material Loss:	100	**Contact Business:**	
Carrier Damage:	0	**Contact Street:**	
Property Damage:	0	**Contact City:**	
Response Cost:	0	**Contact State:**	
Remediation Cost:	750	**Contact Postal:**	
Damage Old Form:	0	**Contact Non US St:**	
Total Damages Amt:	850	**Contact Country:**	US
Hazmat Fatality:	No	**Inc. Report Prepared:**	
Haz Fatal Employees:	0	**HMIS Serious Incidnt:**	No
Haz Fatal Respndrs:	0	**HMIS Serious Fatality:**	No
Haz Fatal Gen Public:	0	**HMIS Serious Injury:**	No
Tot Hazmat Fatalities:	0	**HMIS Flight Plan:**	No
Non Hazmat Fatality:	No	**HMIS Serious Evacs:**	No
Non Hazmat Fatals:	0	**HMIS Major Artery:**	No
Hazmat Injury:	No	**HMIS Bulk Release:**	No
Haz Hospital Empl:	0	**HMIS Marine Pollutnt:**	No
Haz Hospital Resp:	0	**HMIS Radioactive:**	No
Haz Hosp Gen Public:	0	**HMIS Gen Pkg Type:**	DRUM NON-METAL
Haz Hosp Old Form:	0	**HMIS Container Code:**	1H1
Total Haz Hosp Inj:	0	**HMIS Container Desc:**	Non-removable head plastic drum
Haz Non Hosp Empl:	0	**HMIS Bulk Incident:**	No
Haz Non Hosp Resp:	0	**Undeclared Shipment:**	No

Description of Events: SODIUM HYDROXIDE WAS RELEASED WHEN CF PERSONNEL STRUCK THE BOTTOM OF THE DRUM CAUSING A LEAK. ABSORBENT WAS PLACED ON THE SPILLED PRODUCT WHILE THE DRUM WAS TURNED OVER AND PLACED INTO AN OVERPACK. CONSOLIDATED WASTE INDUSTRIES ARRIVED ON SITE AND REMOVED THE ABSORBENT FORM FLOOR. ALL WASTE WAS PLACED INTO A HOLDING AREA. ALL WASTE WILL BE REMOVED ON ROUTINE PICKUPS.

Recommend Actions Taken:

HMIR Incident Reports

Report No:	I-2001010174	**Fed DOT Agency Nm:**	
Report Type:	A hazardous material incident	**Fed DOT Report No:**	
Date of Incident:	2000-12-12	**Report Submit Src:**	Paper
Time of Incident:	1000	**Inc Multiple Rows:**	No
Haz Class Code:		**Inc Non US State:**	
Hazardous Class:	8	**Mode Transport:**	Highway
Commodity Short Nm:	HYDROCHLORIC ACID, SOLUT	**Transport Phase:**	Unloading
Commodity Long Nm:	HYDROCHLORIC ACID, SOLUTION	**Incident Occrrnce:**	
Trade Name:		**Mat Ship Approval?:**	No
ID No:	UN1789	**Mat Ship Approv No:**	
Haz Waste Ind:	No	**Undecl Hazmat Ship?:**	No
Haz Waste EPA No:		**Packaging Type:**	Non-Bulk
HMIS Tox Inhalation?:	No	**Packing Group:**	
TIH Hazard Zone:		**Carrier Reporter:**	CONSOLIDATED FREIGHTWAYS
Qty Released:	2	**CR Street Name:**	16400 SE C F WAY
Unit of Measure:	Liquid - Gallon	**CR City:**	VANCOUVER
What Failed:	109	**CR State:**	WA
What Failed Desc:	Closure (e.g., Cap, Top, or Plug)	**CR Postal Code:**	98683
How Failed Code:		**CR Non US State:**	
How Failed Desc:		**CR Fed DOT ID:**	0
Failure Cause Code:		**CR Hazmat Reg ID:**	
Failure Cause Desc:		**CR Country:**	US
Ident. Markings:		**Shipper Name:**	MALLINCKRODT BAKER INC
Cont1 Pkging Type:		**Shipper Street Name:**	ROUTE 68 BY-PASS
Cont1 Const Mat:		**Shipper City:**	PARIS
Cont1 Head Type:		**Shipper State:**	KY
Cont1 Pkg Capacity:	5	**Shipper Postal:**	40361
C1 Capacity UOM:	LGA	**Shipper Non US St:**	
Cont1 Pkg Amt:	0	**Shipper Country:**	US

C1 Pkg Amt UOM:		**Shipper Waybill:**	429-287714
Cont1 Pkg No:	72	**Ship Hazmat Reg ID:**	
C1 Pkg NO Failed:	7	**Origin City:**	
Cont1 Pkg Mnfctr:	NOT REPORTED BY CARRIER	**Origin State:**	
Cont1 Pkg Mnfct Dt:	0-00-00 00:00:00	**Origin Postal:**	
Cont1 Pkg Serial NO:		**Origin Non US St:**	
C1 Pkg Last Test Dt:	0-00-00 00:00:00	**Origin Country:**	US
C1 Test Const Mat:		**Destination City:**	CTY OF CMMRCE
C1 Pkg Dsign Pres.:	0	**Destination State:**	CALIFORNIA
C1 Dsign Press UOM:		**Destination Postal:**	90040
C1 Pkg Shell Thick:	0	**Destination Non US:**	
C1 Shell Thick UOM:		**Destination Country:**	US
C1 Head Thickness:	0	**Cont2 Package Type:**	
C1 Head Thick UOM:		**Cont2 Const Mat:**	
C1 Pkg Srvc Pres.:	0	**Cont2 Pkg Capacity:**	0
C1 Srvc Press UOM:		**Cont2 Capacity UOM:**	
C1 Valve/Device Fail?:	No	**Cont2 Pkg Amount:**	0
C1 Device Type:		**Cont2 Pkg Amt UOM:**	
C1 Device Mnfctr:		**Cont2 Pkg No:**	0
C1 Device Model:		**Cont2 Pkg No Failed:**	0
NRC No:			

RAM Pkg Category:		**Haz NonHosp Public:**	0
RAM Pkg Cert.:	FALSE	**Haz NonHosp Old:**	
RAM Pkg Cert. NBR:		**Tot Haz Non Hosp Inj:**	
RAM Nuclide S:		**Total Hazmat Injuries:**	0
RAM Transport Index:		**Evacuation Indicator:**	No
RAM UOM:		**Public Evacuated:**	0
RAM Activity Rpted:	0	**Employees Evac:**	0
RAM UOM Rpted:		**Total Evacuated:**	0
RAM Activity:	0	**Total Evacuation Hrs:**	0
RAM Activity UOM:		**Major Artery Closed:**	No
RAM Mat Safety:		**Mjr Artery Hrs Closed:**	0
Spillage Result:	Yes	**Material Involved:**	No
Fire Result:	No	**Estimated Speed:**	0
Explosion Result:	No	**Weather Conditions:**	
Water Sewer Result:	No	**Vehicle Overturn:**	No
Gas Dispersion:	No	**Vehicle Left Roadway:**	No
Environment Damage:	No	**Passenger Aircraft:**	No
No Release Result:	No	**Cargo Baggage:**	
Fire EMS Report:	No	**Ship Non Transport:**	No
Fire EMS EMS Report:		**Ship Air First Flight:**	No
Police Report:	No	**Ship Air Subflight:**	No
Police Report No:		**Ship Init Transport:**	No
In House Cleanup:	No	**Ship Phase Transfer:**	No
Other Cleanup:	No	**Contact Name:**	DAVID FEILING
Damage > 500:	Yes	**Contact Title:**	SAFETY MANAGER
Material Loss:	200	**Contact Business:**	
Carrier Damage:	0	**Contact Street:**	
Property Damage:	0	**Contact City:**	
Response Cost:	0	**Contact State:**	
Remediation Cost:	2000	**Contact Postal:**	
Damage Old Form:	0	**Contact Non US St:**	
Total Damages Amt:	2200	**Contact Country:**	US
Hazmat Fatality:	No	**Inc. Report Prepared:**	
Haz Fatal Employees:	0	**HMIS Serious Incidnt:**	No
Haz Fatal Respndrs:	0	**HMIS Serious Fatality:**	No
Haz Fatal Gen Public:	0	**HMIS Serious Injury:**	No
Tot Hazmat Fatalities:	0	**HMIS Flight Plan:**	No
Non Hazmat Fatality:	No	**HMIS Serious Evacs:**	No
Non Hazmat Fatals:	0	**HMIS Major Artery:**	No
Hazmat Injury:	No	**HMIS Bulk Release:**	No
Haz Hospital Empl:	0	**HMIS Marine Pollutnt:**	No
Haz Hospital Resp:	0	**HMIS Radioactive:**	No
Haz Hosp Gen Public:	0	**HMIS Gen Pkg Type:**	DRUM NON-METAL
Haz Hosp Old Form:	0	**HMIS Container Code:**	PAIL PLS
Total Haz Hosp Inj:	0	**HMIS Container Desc:**	Plastic pail, open head, capacity 10 gallons or less
Haz Non Hosp Empl:	0	**HMIS Bulk Incident:**	No

Haz Non Hosp Resp: 0 **Undeclared Shipment:** No

Description of Events: WHILE UNLOADING, TERMINAL PERSONNEL DETECTED A STRONG ODOR COMING FROM THE TRAILER. THE AREA WAS ISOLATED AND CONSOLIDATED WASTE INDUSTRIES OF MONTCLAIR, CA RESPONDED TO INVESTIGATE. UPON INVESTIGATION, SEVEN, FIVE GALLON PLASTIC PAILS WERE DISCOVERED LEAKING IN THE REAR OF THE TRAILER. APPROXIMATELY TWO GALLONS OF FREE PRODUCT WERE RELEASED TO THE TOP OF THE PAILS. APPARENTLY THE PAILS WERE LEAKING DUE TO LOOSE LIDS. CONSOLIDATED WASTE INDUSTRIES PERFORMED THE CLEANUP USING LEVEL C PROTECTION AND ABSORBENTS. THE CLEANUP MATERIALS AND FREE PRODUCT WERE PLACED INTO A 10 GALLON RECOVERY DRUM. THE RECOVERY DRUM WILL BE DISPOSED OF BY CONSOLIDATED WASTE INDUSTRIES. THE LEAKING PAILS AND REMAINING PRODUCT WERE PLACED INTO A 95 GALLON POLY RECOVERY DRUM. THE POLY RECOVERY DRUM WILL BE FORWARDED TO THE CONSIGNEE ALONG WITH THE REMAINDER OF THE SHIPMENT. NO INJURIES OR EXPOSURES WERE REPORTED. THE MSDS WAS REQUESTED AND RECEIVED.

Recommend Actions Taken:

HMIR Incident Reports

Report No:	I-1997090639	**Fed DOT Agency Nm:**	
Report Type:	A hazardous material incident	**Fed DOT Report No:**	
Date of Incident:	1997-07-22	**Report Submit Src:**	Paper
Time of Incident:	0910	**Inc Multiple Rows:**	No
Haz Class Code:		**Inc Non US State:**	
Hazardous Class:	6.1	**Mode Transport:**	Highway
Commodity Short Nm:	TOXIC LIQUIDS, ORGANIC,	**Transport Phase:**	In Transit
Commodity Long Nm:	TOXIC LIQUIDS, ORGANIC, N.O.S.	**Incident Occrrnce:**	
Trade Name:	METHYLENE BISTHIOCYA	**Mat Ship Approval?:**	No
ID No:	UN2810	**Mat Ship Approv No:**	
Haz Waste Ind:	No	**Undecl Hazmat Ship?:**	No
Haz Waste EPA No:		**Packaging Type:**	Non-Bulk
HMIS Tox Inhalation?:	No	**Packing Group:**	
TIH Hazard Zone:		**Carrier Reporter:**	CONSOLIDATED FRGHTWYS CORP DEL
Qty Released:	1	**CR Street Name:**	175 LINFIELD DRIVE
Unit of Measure:	Liquid - Gallon	**CR City:**	MENLO PARK
What Failed:	161; ;	**CR State:**	CA
What Failed Desc:	Weld or Seam; ;	**CR Postal Code:**	940253799
How Failed Code:	301; ;	**CR Non US State:**	
How Failed Desc:	Abraded; ;	**CR Fed DOT ID:**	0
Failure Cause Code:	517; 519; 501	**CR Hazmat Reg ID:**	
Failure Cause Desc:	Improper Preparation for Transportation; Inadequate Blocking and Bracing; Abrasion	**CR Country:**	US
Ident. Markings:		**Shipper Name:**	BETZ DEARBORN INC
Cont1 Pkging Type:		**Shipper Street Name:**	7525 NE INDUSTRIAL BLVD
Cont1 Const Mat:		**Shipper City:**	MACON
Cont1 Head Type:		**Shipper State:**	GA
Cont1 Pkg Capacity:	55	**Shipper Postal:**	31206
C1 Capacity UOM:	LGA	**Shipper Non US St:**	
Cont1 Pkg Amt:	0	**Shipper Country:**	US
C1 Pkg Amt UOM:		**Shipper Waybill:**	253-562444
Cont1 Pkg No:	1	**Ship Hazmat Reg ID:**	
C1 Pkg NO Failed:	1	**Origin City:**	
Cont1 Pkg Mnfctr:	NOT REPORTED BY CARRIER	**Origin State:**	
Cont1 Pkg Mnfct Dt:	0-00-00 00:00:00	**Origin Postal:**	
Cont1 Pkg Serial NO:		**Origin Non US St:**	
C1 Pkg Last Test Dt:	0-00-00 00:00:00	**Origin Country:**	US
C1 Test Const Mat:		**Destination City:**	PORT HUENEME
C1 Pkg Dsign Pres.:	0	**Destination State:**	CALIFORNIA
C1 Dsign Press UOM:		**Destination Postal:**	93041
C1 Pkg Shell Thick:	0	**Destination Non US:**	
C1 Shell Thick UOM:		**Destination Country:**	US
C1 Head Thickness:	0	**Cont2 Package Type:**	
C1 Head Thick UOM:		**Cont2 Const Mat:**	
C1 Pkg Srvc Pres.:	0	**Cont2 Pkg Capacity:**	0
C1 Srvc Press UOM:		**Cont2 Capacity UOM:**	
C1 Valve/Device Fail?:	No	**Cont2 Pkg Amount:**	0
C1 Device Type:		**Cont2 Pkg Amt UOM:**	
C1 Device Mnfctr:		**Cont2 Pkg No:**	0
C1 Device Model:		**Cont2 Pkg No Failed:**	0
NRC No:			

RAM Pkg Category:		**Haz NonHosp Public:**	0
RAM Pkg Cert.:	FALSE	**Haz NonHosp Old:**	
RAM Pkg Cert. NBR:		**Tot Haz Non Hosp Inj:**	
RAM Nuclide S:		**Total Hazmat Injuries:**	0
RAM Transport Index:		**Evacuation Indicator:**	No
RAM UOM:		**Public Evacuated:**	0
RAM Activity Rpted:	0	**Employees Evac:**	0
RAM UOM Rpted:		**Total Evacuated:**	0
RAM Activity:	0	**Total Evacuation Hrs:**	0
RAM Activity UOM:		**Major Artery Closed:**	No
RAM Mat Safety:		**Mjr Artery Hrs Closed:**	0
Spillage Result:	Yes	**Material Involved:**	No
Fire Result:	No	**Estimated Speed:**	0
Explosion Result:	No	**Weather Conditions:**	
Water Sewer Result:	No	**Vehicle Overturn:**	No
Gas Dispersion:	No	**Vehicle Left Roadway:**	No
Environment Damage:	No	**Passenger Aircraft:**	No
No Release Result:	No	**Cargo Baggage:**	
Fire EMS Report:	No	**Ship Non Transport:**	No
Fire EMS EMS Report:		**Ship Air First Flight:**	No
Police Report:	No	**Ship Air Subflight:**	No
Police Report No:		**Ship Init Transport:**	No
In House Cleanup:	No	**Ship Phase Transfer:**	No
Other Cleanup:	No	**Contact Name:**	SAMUEL ALTMAN
Damage > 500:	Yes	**Contact Title:**	FREIGHT OPERATIONS MANAGE
Material Loss:	75	**Contact Business:**	
Carrier Damage:	0	**Contact Street:**	
Property Damage:	0	**Contact City:**	
Response Cost:	0	**Contact State:**	
Remediation Cost:	1500	**Contact Postal:**	
Damage Old Form:	0	**Contact Non US St:**	
Total Damages Amt:	1575	**Contact Country:**	US
Hazmat Fatality:	No	**Inc. Report Prepared:**	
Haz Fatal Employees:	0	**HMIS Serious Incidnt:**	No
Haz Fatal Respndrs:	0	**HMIS Serious Fatality:**	No
Haz Fatal Gen Public:	0	**HMIS Serious Injury:**	No
Tot Hazmat Fatalities:	0	**HMIS Flight Plan:**	No
Non Hazmat Fatality:	No	**HMIS Serious Evacs:**	No
Non Hazmat Fatals:	0	**HMIS Major Artery:**	No
Hazmat Injury:	No	**HMIS Bulk Release:**	No
Haz Hospital Empl:	0	**HMIS Marine Pollutnt:**	No
Haz Hospital Resp:	0	**HMIS Radioactive:**	No
Haz Hosp Gen Public:	0	**HMIS Gen Pkg Type:**	DRUM NON-METAL
Haz Hosp Old Form:	0	**HMIS Container Code:**	DRUM PLS
Total Haz Hosp Inj:	0	**HMIS Container Desc:**	Plastic drum
Haz Non Hosp Empl:	0	**HMIS Bulk Incident:**	No
Haz Non Hosp Resp:	0	**Undeclared Shipment:**	No

Description of Events: DOCKMAN WYATT THOMPSON WAS UNLOADING TRAILER 5-0370 X/ATL. HE SAW A PALLET WITH TWO 55 GALLON POLY DRUMS BANDED TO THE PALLET LEAKING. LOOKS LIKE DRUM WAS LEAKING FROM TOP SEAM. CONTAINERIZED CHEMICAL WAS CALLED OUT. HAZARDOUS MATERIAL SPILL CLEANED UP AND DISPOSED OF BY THEM.

Recommend Actions Taken:

HMIR Incident Reports

Report No:	I-1997090644	**Fed DOT Agency Nm:**	
Report Type:	A hazardous material incident	**Fed DOT Report No:**	
Date of Incident:	1997-07-10	**Report Submit Src:**	Paper
Time of Incident:	1800	**Inc Multiple Rows:**	No
Haz Class Code:		**Inc Non US State:**	
Hazardous Class:	3	**Mode Transport:**	Highway
Commodity Short Nm:	PETROLEUM DISTILLATES, N	**Transport Phase:**	Unloading
Commodity Long Nm:	PETROLEUM DISTILLATES, N.O.S. OR PETROLEUM PRODUCTS, N.O.S.	**Incident Occrrnce:**	
Trade Name:	FLAMMABLE	**Mat Ship Approval?:**	No
ID No:	UN1268	**Mat Ship Approv No:**	
Haz Waste Ind:	No	**Undecl Hazmat Ship?:**	No

Map Key	Number of Records	Direction	Distance (mi/ft)	Elev/Diff (ft)	Site	DB

Haz Waste EPA No:		**Packaging Type:**	Non-Bulk
HMIS Tox Inhalation?:	No	**Packing Group:**	
TIH Hazard Zone:		**Carrier Reporter:**	CONSOLIDATED FRGHTWYS CORP DEL
Qty Released:	5	**CR Street Name:**	175 LINFIELD DRIVE
Unit of Measure:	Liquid - Gallon	**CR City:**	MENLO PARK
What Failed:	; ;	**CR State:**	CA
What Failed Desc:	; ;	**CR Postal Code:**	940253799
How Failed Code:	301; ;	**CR Non US State:**	
How Failed Desc:	Abraded; ;	**CR Fed DOT ID:**	0
Failure Cause Code:	517; 519; 524	**CR Hazmat Reg ID:**	
Failure Cause Desc:	Improper Preparation for Transportation; Inadequate Blocking and Bracing; Incompatible Product	**CR Country:**	US
Ident. Markings:		**Shipper Name:**	SOUTHWESTERN PETROLEUM CORP
Cont1 Pkging Type:		**Shipper Street Name:**	3428 DEEN ROAD
Cont1 Const Mat:		**Shipper City:**	FORT WORTH
Cont1 Head Type:		**Shipper State:**	TX
Cont1 Pkg Capacity:	5	**Shipper Postal:**	76106
C1 Capacity UOM:	LGA	**Shipper Non US St:**	
Cont1 Pkg Amt:	0	**Shipper Country:**	US
C1 Pkg Amt UOM:		**Shipper Waybill:**	423-286091
Cont1 Pkg No:	6	**Ship Hazmat Reg ID:**	
C1 Pkg NO Failed:	1	**Origin City:**	
Cont1 Pkg Mnfctr:	NOT REPORTED BY CARRIER	**Origin State:**	
Cont1 Pkg Mnfct Dt:	0-00-00 00:00:00	**Origin Postal:**	
Cont1 Pkg Serial NO:		**Origin Non US St:**	
C1 Pkg Last Test Dt:	0-00-00 00:00:00	**Origin Country:**	US
C1 Test Const Mat:		**Destination City:**	LA PUENTE
C1 Pkg Dsign Pres.:	0	**Destination State:**	CALIFORNIA
C1 Dsign Press UOM:		**Destination Postal:**	91749
C1 Pkg Shell Thick:	0	**Destination Non US:**	
C1 Shell Thick UOM:		**Destination Country:**	US
C1 Head Thickness:	0	**Cont2 Package Type:**	
C1 Head Thick UOM:		**Cont2 Const Mat:**	
C1 Pkg Srvc Pres.:	0	**Cont2 Pkg Capacity:**	0
C1 Srvc Press UOM:		**Cont2 Capacity UOM:**	
C1 Valve/Device Fail?:	No	**Cont2 Pkg Amount:**	0
C1 Device Type:		**Cont2 Pkg Amt UOM:**	
C1 Device Mnfctr:		**Cont2 Pkg No:**	0
C1 Device Model:		**Cont2 Pkg No Failed:**	0
NRC No:			

RAM Pkg Category:		**Haz NonHosp Public:**	0
RAM Pkg Cert.:	FALSE	**Haz NonHosp Old:**	
RAM Pkg Cert. NBR:		**Tot Haz Non Hosp Inj:**	
RAM Nuclide S:		**Total Hazmat Injuries:**	0
RAM Transport Index:		**Evacuation Indicator:**	No
RAM UOM:		**Public Evacuated:**	0
RAM Activity Rpted:	0	**Employees Evac:**	0
RAM UOM Rpted:		**Total Evacuated:**	0
RAM Activity:	0	**Total Evacuation Hrs:**	0
RAM Activity UOM:		**Major Artery Closed:**	No
RAM Mat Safety:		**Mjr Artery Hrs Closed:**	0
Spillage Result:	Yes	**Material Involved:**	No
Fire Result:	No	**Estimated Speed:**	0
Explosion Result:	No	**Weather Conditions:**	
Water Sewer Result:	No	**Vehicle Overturn:**	No
Gas Dispersion:	No	**Vehicle Left Roadway:**	No
Environment Damage:	No	**Passenger Aircraft:**	No
No Release Result:	No	**Cargo Baggage:**	
Fire EMS Report:	No	**Ship Non Transport:**	No
Fire EMS EMS Report:		**Ship Air First Flight:**	No
Police Report:	No	**Ship Air Subflight:**	No
Police Report No:		**Ship Init Transport:**	No
In House Cleanup:	No	**Ship Phase Transfer:**	No
Other Cleanup:	No	**Contact Name:**	TIM SAVAGE
Damage > 500:	Yes	**Contact Title:**	FREIGHT OPERATION MANAGER
Material Loss:	0	**Contact Business:**	
Carrier Damage:	0	**Contact Street:**	

Property Damage:	0	**Contact City:**	
Response Cost:	0	**Contact State:**	
Remediation Cost:	600	**Contact Postal:**	
Damage Old Form:	0	**Contact Non US St:**	
Total Damages Amt:	600	**Contact Country:**	US
Hazmat Fatality:	No	**Inc. Report Prepared:**	
Haz Fatal Employees:	0	**HMIS Serious Incidnt:**	No
Haz Fatal Respndrs:	0	**HMIS Serious Fatality:**	No
Haz Fatal Gen Public:	0	**HMIS Serious Injury:**	No
Tot Hazmat Fatalities:	0	**HMIS Flight Plan:**	No
Non Hazmat Fatality:	No	**HMIS Serious Evacs:**	No
Non Hazmat Fatals:	0	**HMIS Major Artery:**	No
Hazmat Injury:	No	**HMIS Bulk Release:**	No
Haz Hospital Empl:	0	**HMIS Marine Pollutnt:**	No
Haz Hospital Resp:	0	**HMIS Radioactive:**	No
Haz Hosp Gen Public:	0	**HMIS Gen Pkg Type:**	DRUM METAL
Haz Hosp Old Form:	0	**HMIS Container Code:**	DRUM MTL
Total Haz Hosp Inj:	0	**HMIS Container Desc:**	Metal drum
Haz Non Hosp Empl:	0	**HMIS Bulk Incident:**	No
Haz Non Hosp Resp:	0	**Undeclared Shipment:**	No

Description of Events: MR.C. KNIGHT, WAS STARTING TO UNLOAD TRAILER 19-7214 IN BAY 412. AS HE OPENED THE DOOR HE NOTICED THAT THE WHOLE LOAD HAD SHIFTED AND HAD CRUSHED (1) 5 GALLON PAIL. MR.KNIGHT CLEANED UP THE SPILL AND PLACED THE DAMAGED DRUM WITH COPY OF BILL ATTACHMENT IN THE HAZARDOUS MATERIAL TRAILER. BALANCE OF ORDER WAS MOVED ONTO DESTINATION

Recommend Actions Taken:

HMIR Incident Reports

Report No:	I-1998020453	**Fed DOT Agency Nm:**	
Report Type:	A hazardous material incident	**Fed DOT Report No:**	
Date of Incident:	1997-11-30	**Report Submit Src:**	Paper
Time of Incident:	0500	**Inc Multiple Rows:**	No
Haz Class Code:		**Inc Non US State:**	
Hazardous Class:	8	**Mode Transport:**	Highway
Commodity Short Nm:	HYPOCHLORITE SOLUTIONS W	**Transport Phase:**	Not Available
Commodity Long Nm:	HYPOCHLORITE SOLUTIONS WITH MORE THAN 5 PERCENT BUT LESS THAN 16 PERCENT AVAILABLE CHLORINE	**Incident Occrrnce:**	
Trade Name:	SODIUM HYPOCHLORITE	**Mat Ship Approval?:**	No
ID No:	UN1791	**Mat Ship Approv No:**	
Haz Waste Ind:	No	**Undecl Hazmat Ship?:**	No
Haz Waste EPA No:		**Packaging Type:**	Non-Bulk
HMIS Tox Inhalation?:	No	**Packing Group:**	
TIH Hazard Zone:		**Carrier Reporter:**	CONSOLIDATED FRGHTWYS CORP DEL
Qty Released:	2	**CR Street Name:**	175 LINFIELD DRIVE
Unit of Measure:	Liquid - Gallon	**CR City:**	MENLO PARK
What Failed:	103; ;	**CR State:**	CA
What Failed Desc:	Basic Material; ;	**CR Postal Code:**	940253799
How Failed Code:	304; ;	**CR Non US State:**	
How Failed Desc:	Cracked; ;	**CR Fed DOT ID:**	0
Failure Cause Code:	511; 517; 519	**CR Hazmat Reg ID:**	
Failure Cause Desc:	Dropped; Improper Preparation for Transportation; Inadequate Blocking and Bracing	**CR Country:**	US
Ident. Markings:		**Shipper Name:**	GARBER N B INC
Cont1 Pkging Type:		**Shipper Street Name:**	7333 EDMUND ST
Cont1 Const Mat:		**Shipper City:**	PHILADELPHIA
Cont1 Head Type:		**Shipper State:**	PA
Cont1 Pkg Capacity:	5	**Shipper Postal:**	19136
C1 Capacity UOM:	LGA	**Shipper Non US St:**	
Cont1 Pkg Amt:	0	**Shipper Country:**	US
C1 Pkg Amt UOM:		**Shipper Waybill:**	188998040
Cont1 Pkg No:	22	**Ship Hazmat Reg ID:**	
C1 Pkg NO Failed:	1	**Origin City:**	
Cont1 Pkg Mnfctr:	NOT REPORTED BY CARRIER	**Origin State:**	
Cont1 Pkg Mnfct Dt:	0-00-00 00:00:00	**Origin Postal:**	
Cont1 Pkg Serial NO:		**Origin Non US St:**	
C1 Pkg Last Test Dt:	0-00-00 00:00:00	**Origin Country:**	US

Map Key	Number of Records	Direction	Distance (mi/ft)	Elev/Diff (ft)	Site	DB

C1 Test Const Mat:		**Destination City:**	ONTARIO
C1 Pkg Dsign Pres.:	0	**Destination State:**	CALIFORNIA
C1 Dsign Press UOM:		**Destination Postal:**	91761
C1 Pkg Shell Thick:	0	**Destination Non US:**	
C1 Shell Thick UOM:		**Destination Country:**	US
C1 Head Thickness:	0	**Cont2 Package Type:**	
C1 Head Thick UOM:		**Cont2 Const Mat:**	
C1 Pkg Srvc Pres.:	0	**Cont2 Pkg Capacity:**	0
C1 Srvc Press UOM:		**Cont2 Capacity UOM:**	
C1 Valve/Device Fail?:	No	**Cont2 Pkg Amount:**	0
C1 Device Type:		**Cont2 Pkg Amt UOM:**	
C1 Device Mnfctr:		**Cont2 Pkg No:**	0
C1 Device Model:		**Cont2 Pkg No Failed:**	0
NRC No:			
RAM Pkg Category:		**Haz NonHosp Public:**	0
RAM Pkg Cert.:	FALSE	**Haz NonHosp Old:**	
RAM Pkg Cert. NBR:		**Tot Haz Non Hosp Inj:**	
RAM Nuclide S:		**Total Hazmat Injuries:**	0
RAM Transport Index:		**Evacuation Indicator:**	No
RAM UOM:		**Public Evacuated:**	0
RAM Activity Rpted:	0	**Employees Evac:**	0
RAM UOM Rpted:		**Total Evacuated:**	0
RAM Activity:	0	**Total Evacuation Hrs:**	0
RAM Activity UOM:		**Major Artery Closed:**	No
RAM Mat Safety:		**Mjr Artery Hrs Closed:**	0
Spillage Result:	Yes	**Material Involved:**	No
Fire Result:	No	**Estimated Speed:**	0
Explosion Result:	No	**Weather Conditions:**	
Water Sewer Result:	No	**Vehicle Overturn:**	No
Gas Dispersion:	No	**Vehicle Left Roadway:**	No
Environment Damage:	No	**Passenger Aircraft:**	No
No Release Result:	No	**Cargo Baggage:**	
Fire EMS Report:	No	**Ship Non Transport:**	No
Fire EMS EMS Report:		**Ship Air First Flight:**	No
Police Report:	No	**Ship Air Subflight:**	No
Police Report No:		**Ship Init Transport:**	No
In House Cleanup:	No	**Ship Phase Transfer:**	No
Other Cleanup:	No	**Contact Name:**	TIM SAVAGE
Damage > 500:	No	**Contact Title:**	FREIGHT OPERATIONS MANAGE
Material Loss:	20	**Contact Business:**	
Carrier Damage:	0	**Contact Street:**	
Property Damage:	0	**Contact City:**	
Response Cost:	0	**Contact State:**	
Remediation Cost:	450	**Contact Postal:**	
Damage Old Form:	0	**Contact Non US St:**	
Total Damages Amt:	470	**Contact Country:**	US
Hazmat Fatality:	No	**Inc. Report Prepared:**	
Haz Fatal Employees:	0	**HMIS Serious Incidnt:**	No
Haz Fatal Respndrs:	0	**HMIS Serious Fatality:**	No
Haz Fatal Gen Public:	0	**HMIS Serious Injury:**	No
Tot Hazmat Fatalities:	0	**HMIS Flight Plan:**	No
Non Hazmat Fatality:	No	**HMIS Serious Evacs:**	No
Non Hazmat Fatals:	0	**HMIS Major Artery:**	No
Hazmat Injury:	No	**HMIS Bulk Release:**	No
Haz Hospital Empl:	0	**HMIS Marine Pollutnt:**	No
Haz Hospital Resp:	0	**HMIS Radioactive:**	No
Haz Hosp Gen Public:	0	**HMIS Gen Pkg Type:**	DRUM NON-METAL
Haz Hosp Old Form:	0	**HMIS Container Code:**	PAIL PLS
Total Haz Hosp Inj:	0	**HMIS Container Desc:**	Plastic pail, open head, capacity 10 gallons or less
Haz Non Hosp Empl:	0	**HMIS Bulk Incident:**	No
Haz Non Hosp Resp:	0	**Undeclared Shipment:**	No

Description of Events: DOCKMAN WAS OFF LOADING TRAILER 17 - 5832 IN BAY 401 FROM PHILADELPHIA, PA. LOADED THIS BILLS 2 SKIDS ON TOP OF WOOD CRATE. CRATE COULDN'T SUPPORT THE WEIGHT. THE CRATE BROKE IN TRANSIT AND CAUSED THESE SKIDS TO FALL OVER. SO WHEN DOCKMAN PULLED OUT THE CRATE, THIS SKID HIT THE FLOOR WHICH CAUSED 1 (ONE) 5 GALLON PAIL TO CRACK THE SPILL WAS CLEANED UP AND PLACED IN H/M TRAILER. BALANCE OF SHIPMENT LOADED ONTO DESTINATION.

Recommend Actions Taken:

HMIR Incident Reports

Report No:	I-1998020462	***Fed DOT Agency Nm:***	
Report Type:	A hazardous material incident	***Fed DOT Report No:***	
Date of Incident:	1997-11-04	***Report Submit Src:***	Paper
Time of Incident:	0410	***Inc Multiple Rows:***	No
Haz Class Code:		***Inc Non US State:***	
Hazardous Class:	8	***Mode Transport:***	Highway
Commodity Short Nm:	AMINES, LIQUID, CORROSIV	***Transport Phase:***	Unloading
Commodity Long Nm:	AMINES, LIQUID, CORROSIVE, N.O.S. OR POLYAMINES, LIQUID, CORROSIVE, N.O.S.	***Incident Occrrnce:***	
Trade Name:	METHOXYPROPYLAMINE	***Mat Ship Approval?:***	No
ID No:	UN2735	***Mat Ship Approv No:***	
Haz Waste Ind:	No	***Undecl Hazmat Ship?:***	No
Haz Waste EPA No:		***Packaging Type:***	Non-Bulk
HMIS Tox Inhalation?:	No	***Packing Group:***	
TIH Hazard Zone:		***Carrier Reporter:***	CONSOLIDATED FRGHTWYS CORP DEL
Qty Released:	5	***CR Street Name:***	175 LINFIELD DRIVE
Unit of Measure:	Liquid - Gallon	***CR City:***	MENLO PARK
What Failed:	103	***CR State:***	CA
What Failed Desc:	Basic Material	***CR Postal Code:***	940253799
How Failed Code:	309	***CR Non US State:***	
How Failed Desc:	Punctured	***CR Fed DOT ID:***	0
Failure Cause Code:		***CR Hazmat Reg ID:***	
Failure Cause Desc:		***CR Country:***	US
Ident. Markings:		***Shipper Name:***	BETZ DEARBORN INC
Cont1 Pkging Type:		***Shipper Street Name:***	3050 PEGASUS ROAD
Cont1 Const Mat:		***Shipper City:***	BAKERSFIELD
Cont1 Head Type:		***Shipper State:***	CA
Cont1 Pkg Capacity:	55	***Shipper Postal:***	93308
C1 Capacity UOM:	LGA	***Shipper Non US St:***	
Cont1 Pkg Amt:	0	***Shipper Country:***	US
C1 Pkg Amt UOM:		***Shipper Waybill:***	259-552764
Cont1 Pkg No:	1	***Ship Hazmat Reg ID:***	
C1 Pkg NO Failed:	1	***Origin City:***	
Cont1 Pkg Mnfctr:	NOT REPORTED BY CARRIER	***Origin State:***	
Cont1 Pkg Mnfct Dt:	0-00-00 00:00:00	***Origin Postal:***	
Cont1 Pkg Serial NO:		***Origin Non US St:***	
C1 Pkg Last Test Dt:	0-00-00 00:00:00	***Origin Country:***	US
C1 Test Const Mat:		***Destination City:***	FREEPORT
C1 Pkg Dsign Pres.:	0	***Destination State:***	TEXAS
C1 Dsign Press UOM:		***Destination Postal:***	77541
C1 Pkg Shell Thick:	0	***Destination Non US:***	
C1 Shell Thick UOM:		***Destination Country:***	US
C1 Head Thickness:	0	***Cont2 Package Type:***	
C1 Head Thick UOM:		***Cont2 Const Mat:***	
C1 Pkg Srvc Pres.:	0	***Cont2 Pkg Capacity:***	0
C1 Srvc Press UOM:		***Cont2 Capacity UOM:***	
C1 Valve/Device Fail?:	No	***Cont2 Pkg Amount:***	0
C1 Device Type:		***Cont2 Pkg Amt UOM:***	
C1 Device Mnfctr:		***Cont2 Pkg No:***	0
C1 Device Model:		***Cont2 Pkg No Failed:***	0
NRC No:			

RAM Pkg Category:		***Haz NonHosp Public:***	0
RAM Pkg Cert.:	FALSE	***Haz NonHosp Old:***	
RAM Pkg Cert. NBR:		***Tot Haz Non Hosp Inj:***	
RAM Nuclide S:		***Total Hazmat Injuries:***	0
RAM Transport Index:		***Evacuation Indicator:***	No
RAM UOM:		***Public Evacuated:***	0
RAM Activity Rpted:	0	***Employees Evac:***	0
RAM UOM Rpted:		***Total Evacuated:***	0
RAM Activity:	0	***Total Evacuation Hrs:***	0
RAM Activity UOM:		***Major Artery Closed:***	No
RAM Mat Safety:		***Mjr Artery Hrs Closed:***	0
Spillage Result:	Yes	***Material Involved:***	No
Fire Result:	No	***Estimated Speed:***	0

Explosion Result:	No	**Weather Conditions:**	
Water Sewer Result:	No	**Vehicle Overturn:**	No
Gas Dispersion:	No	**Vehicle Left Roadway:**	No
Environment Damage:	No	**Passenger Aircraft:**	No
No Release Result:	No	**Cargo Baggage:**	
Fire EMS Report:	No	**Ship Non Transport:**	No
Fire EMS EMS Report:		**Ship Air First Flight:**	No
Police Report:	No	**Ship Air Subflight:**	No
Police Report No:		**Ship Init Transport:**	No
In House Cleanup:	No	**Ship Phase Transfer:**	No
Other Cleanup:	No	**Contact Name:**	JACK PARKER
Damage > 500:	Yes	**Contact Title:**	FRT OPERATIONS MGR
Material Loss:	500	**Contact Business:**	
Carrier Damage:	0	**Contact Street:**	
Property Damage:	0	**Contact City:**	
Response Cost:	0	**Contact State:**	
Remediation Cost:	1072	**Contact Postal:**	
Damage Old Form:	0	**Contact Non US St:**	
Total Damages Amt:	1572	**Contact Country:**	US
Hazmat Fatality:	No	**Inc. Report Prepared:**	
Haz Fatal Employees:	0	**HMIS Serious Incidnt:**	No
Haz Fatal Respndrs:	0	**HMIS Serious Fatality:**	No
Haz Fatal Gen Public:	0	**HMIS Serious Injury:**	No
Tot Hazmat Fatalities:	0	**HMIS Flight Plan:**	No
Non Hazmat Fatality:	No	**HMIS Serious Evacs:**	No
Non Hazmat Fatals:	0	**HMIS Major Artery:**	No
Hazmat Injury:	No	**HMIS Bulk Release:**	No
Haz Hospital Empl:	0	**HMIS Marine Pollutnt:**	No
Haz Hospital Resp:	0	**HMIS Radioactive:**	No
Haz Hosp Gen Public:	0	**HMIS Gen Pkg Type:**	DRUM
Haz Hosp Old Form:	0	**HMIS Container Code:**	DRUM
Total Haz Hosp Inj:	0	**HMIS Container Desc:**	Drum - fiber, metal or plastic not specified
Haz Non Hosp Empl:	0	**HMIS Bulk Incident:**	No
Haz Non Hosp Resp:	0	**Undeclared Shipment:**	No

Description of Events: WHILE UNLOADING TRAILER 19-7845 IN THE 93 BAY, FURNITURE BLOCKED VIEW OF DRUM. WHEN PICKING UP BOX WITH FORKLIFT, DRUM WAS PUNCTURED BY DOCKMAN. CONSOLIDATED WASTE INDUSTRIES WAS CALLED AND CLEAN UP DONE.

Recommend Actions Taken:

HMIR Incident Reports

Report No:	I-2001010176	**Fed DOT Agency Nm:**	
Report Type:	A hazardous material incident	**Fed DOT Report No:**	
Date of Incident:	2000-12-20	**Report Submit Src:**	Paper
Time of Incident:	0330	**Inc Multiple Rows:**	No
Haz Class Code:		**Inc Non US State:**	
Hazardous Class:	3	**Mode Transport:**	Highway
Commodity Short Nm:	RESIN SOLUTION, FLAMMABLE	**Transport Phase:**	Unloading
Commodity Long Nm:	RESIN SOLUTION, FLAMMABLE	**Incident Occrrnce:**	
Trade Name:		**Mat Ship Approval?:**	No
ID No:	UN1866	**Mat Ship Approv No:**	
Haz Waste Ind:	No	**Undecl Hazmat Ship?:**	No
Haz Waste EPA No:		**Packaging Type:**	Non-Bulk
HMIS Tox Inhalation?:	No	**Packing Group:**	
TIH Hazard Zone:		**Carrier Reporter:**	CONSOLIDATED FREIGHTWAYS
Qty Released:	55	**CR Street Name:**	16400 SE C F WAY
Unit of Measure:	Liquid - Gallon	**CR City:**	VANCOUVER
What Failed:	103	**CR State:**	WA
What Failed Desc:	Basic Material	**CR Postal Code:**	98683
How Failed Code:	309	**CR Non US State:**	
How Failed Desc:	Punctured	**CR Fed DOT ID:**	0
Failure Cause Code:		**CR Hazmat Reg ID:**	
Failure Cause Desc:		**CR Country:**	US
Ident. Markings:		**Shipper Name:**	PENINSULA POLYMERS
Cont1 Pkging Type:		**Shipper Street Name:**	1334 FIELD STREET
Cont1 Const Mat:		**Shipper City:**	HAMMOND
Cont1 Head Type:		**Shipper State:**	IN
Cont1 Pkg Capacity:	55	**Shipper Postal:**	46320

C1 Capacity UOM:	LGA	**Shipper Non US St:**	
Cont1 Pkg Amt:	0	**Shipper Country:**	US
C1 Pkg Amt UOM:		**Shipper Waybill:**	787 303543
Cont1 Pkg No:	5	**Ship Hazmat Reg ID:**	
C1 Pkg NO Failed:	1	**Origin City:**	
Cont1 Pkg Mnfctr:	NOT REPORTED BY CARRIER	**Origin State:**	
Cont1 Pkg Mnfct Dt:	0-00-00 00:00:00	**Origin Postal:**	
Cont1 Pkg Serial NO:		**Origin Non US St:**	
C1 Pkg Last Test Dt:	0-00-00 00:00:00	**Origin Country:**	US
C1 Test Const Mat:		**Destination City:**	RIVERSIDE
C1 Pkg Dsign Pres.:	0	**Destination State:**	CALIFORNIA
C1 Dsign Press UOM:		**Destination Postal:**	92509
C1 Pkg Shell Thick:	0	**Destination Non US:**	
C1 Shell Thick UOM:		**Destination Country:**	US
C1 Head Thickness:	0	**Cont2 Package Type:**	
C1 Head Thick UOM:		**Cont2 Const Mat:**	
C1 Pkg Srvc Pres.:	0	**Cont2 Pkg Capacity:**	0
C1 Srvc Press UOM:		**Cont2 Capacity UOM:**	
C1 Valve/Device Fail?:	No	**Cont2 Pkg Amount:**	0
C1 Device Type:		**Cont2 Pkg Amt UOM:**	
C1 Device Mnfctr:		**Cont2 Pkg No:**	0
C1 Device Model:		**Cont2 Pkg No Failed:**	0
NRC No:	551523		

RAM Pkg Category:		**Haz NonHosp Public:**	0
RAM Pkg Cert.:	FALSE	**Haz NonHosp Old:**	
RAM Pkg Cert. NBR:		**Tot Haz Non Hosp Inj:**	
RAM Nuclide S:		**Total Hazmat Injuries:**	0
RAM Transport Index:		**Evacuation Indicator:**	No
RAM UOM:		**Public Evacuated:**	0
RAM Activity Rpted:	0	**Employees Evac:**	0
RAM UOM Rpted:		**Total Evacuated:**	0
RAM Activity:	0	**Total Evacuation Hrs:**	0
RAM Activity UOM:		**Major Artery Closed:**	No
RAM Mat Safety:		**Mjr Artery Hrs Closed:**	0
Spillage Result:	Yes	**Material Involved:**	No
Fire Result:	No	**Estimated Speed:**	0
Explosion Result:	No	**Weather Conditions:**	
Water Sewer Result:	No	**Vehicle Overturn:**	No
Gas Dispersion:	No	**Vehicle Left Roadway:**	No
Environment Damage:	No	**Passenger Aircraft:**	No
No Release Result:	No	**Cargo Baggage:**	
Fire EMS Report:	No	**Ship Non Transport:**	No
Fire EMS EMS Report:		**Ship Air First Flight:**	No
Police Report:	No	**Ship Air Subflight:**	No
Police Report No:		**Ship Init Transport:**	No
In House Cleanup:	No	**Ship Phase Transfer:**	No
Other Cleanup:	No	**Contact Name:**	DAVID FEILING
Damage > 500:	No	**Contact Title:**	SAFETY MANAGER
Material Loss:	100	**Contact Business:**	
Carrier Damage:	0	**Contact Street:**	
Property Damage:	0	**Contact City:**	
Response Cost:	0	**Contact State:**	
Remediation Cost:	250	**Contact Postal:**	
Damage Old Form:	0	**Contact Non US St:**	
Total Damages Amt:	350	**Contact Country:**	US
Hazmat Fatality:	No	**Inc. Report Prepared:**	
Haz Fatal Employees:	0	**HMIS Serious Incidnt:**	No
Haz Fatal Respndrs:	0	**HMIS Serious Fatality:**	No
Haz Fatal Gen Public:	0	**HMIS Serious Injury:**	No
Tot Hazmat Fatalities:	0	**HMIS Flight Plan:**	No
Non Hazmat Fatality:	No	**HMIS Serious Evacs:**	No
Non Hazmat Fatals:	0	**HMIS Major Artery:**	No
Hazmat Injury:	No	**HMIS Bulk Release:**	No
Haz Hospital Empl:	0	**HMIS Marine Pollutnt:**	No
Haz Hospital Resp:	0	**HMIS Radioactive:**	No
Haz Hosp Gen Public:	0	**HMIS Gen Pkg Type:**	DRUM METAL
Haz Hosp Old Form:	0	**HMIS Container Code:**	DRUM MTL
Total Haz Hosp Inj:	0	**HMIS Container Desc:**	Metal drum

Haz Non Hosp Empl:	0	**HMIS Bulk Incident:**	No
Haz Non Hosp Resp:	0	**Undeclared Shipment:**	No

Description of Events: WHILE UNLOADING AT THE TERMINAL, ONE, 55 GALLON STEEL DRUM WAS DAMAGED. APPROXIMATELY 55 GALLONS OF FREE PRODUCT WERE RELEASED. APPARENTLY THE DRUM WAS PUNCTURED BY A FORKLIFT BLADE. TERMINAL PERSONNEL PERFORMED THE CLEAN UP USING ABSORBENT MATERIALS. THE CLEANUP MATERIALS WERE PLACED INTO TWO, 55 GALLON METAL RECOVERY DRUMS WHICH WILL BE HELD FOR DISPOSITION AT THE TERMINAL. THE DAMAGED DRUM WILL BE HELD AT THE TERMINAL PENDING SHIPPER CONTACT. THE REMAINDER OF THE SHIPMENT WILL CONTINUE ON TO THE CONSIGNEE. NO INJURIES OR EXPOSURES WERE REPORTED. THE MSDS WAS RECEIVED FROM THE SHIPPER. ALL FEDERAL, STATE, AND LOCAL REGULATORY AGENCIES WERE NOTIFIED.

Recommend Actions Taken:

HMIR Incident Reports

Report No:	I-2002021077	**Fed DOT Agency Nm:**	
Report Type:	A hazardous material incident	**Fed DOT Report No:**	
Date of Incident:	2002-01-24	**Report Submit Src:**	Paper
Time of Incident:	0001	**Inc Multiple Rows:**	No
Haz Class Code:		**Inc Non US State:**	
Hazardous Class:	6.1	**Mode Transport:**	Highway
Commodity Short Nm:	TETRACHLOROETHYLENE	**Transport Phase:**	Unloading
Commodity Long Nm:	TETRACHLOROETHYLENE	**Incident Occrrnce:**	
Trade Name:		**Mat Ship Approval?:**	No
ID No:	UN1897	**Mat Ship Approv No:**	
Haz Waste Ind:	No	**Undecl Hazmat Ship?:**	No
Haz Waste EPA No:		**Packaging Type:**	Non-Bulk
HMIS Tox Inhalation?:	No	**Packing Group:**	
TIH Hazard Zone:		**Carrier Reporter:**	CONSOLIDATED FREIGHTWAYS
Qty Released:	0.015625	**CR Street Name:**	16400 SE CF WAY
Unit of Measure:	Liquid - Gallon	**CR City:**	VANCOUVER
What Failed:	109	**CR State:**	WA
What Failed Desc:	Closure (e.g., Cap, Top, or Plug)	**CR Postal Code:**	98683
How Failed Code:	303	**CR Non US State:**	
How Failed Desc:	Burst or Ruptured	**CR Fed DOT ID:**	0
Failure Cause Code:		**CR Hazmat Reg ID:**	
Failure Cause Desc:		**CR Country:**	US
Ident. Markings:		**Shipper Name:**	AVNET PRODUCTION SUPPLY & TEST
Cont1 Pkging Type:		**Shipper Street Name:**	9661 TELSTAR AVENUE
Cont1 Const Mat:		**Shipper City:**	EL MONTE
Cont1 Head Type:		**Shipper State:**	CA
Cont1 Pkg Capacity:	5	**Shipper Postal:**	91731
C1 Capacity UOM:	LGA	**Shipper Non US St:**	
Cont1 Pkg Amt:	0	**Shipper Country:**	US
C1 Pkg Amt UOM:		**Shipper Waybill:**	652-565163
Cont1 Pkg No:	2	**Ship Hazmat Reg ID:**	
C1 Pkg NO Failed:	1	**Origin City:**	
Cont1 Pkg Mnfctr:	NOT REPORTED BY CARRIER	**Origin State:**	
Cont1 Pkg Mnfct Dt:	0-00-00 00:00:00	**Origin Postal:**	
Cont1 Pkg Serial NO:		**Origin Non US St:**	
C1 Pkg Last Test Dt:	0-00-00 00:00:00	**Origin Country:**	US
C1 Test Const Mat:		**Destination City:**	BRENHAM
C1 Pkg Dsign Pres.:	0	**Destination State:**	TEXAS
C1 Dsign Press UOM:		**Destination Postal:**	77833
C1 Pkg Shell Thick:	0	**Destination Non US:**	
C1 Shell Thick UOM:		**Destination Country:**	US
C1 Head Thickness:	0	**Cont2 Package Type:**	
C1 Head Thick UOM:		**Cont2 Const Mat:**	
C1 Pkg Srvc Pres.:	0	**Cont2 Pkg Capacity:**	0
C1 Srvc Press UOM:		**Cont2 Capacity UOM:**	
C1 Valve/Device Fail?:	No	**Cont2 Pkg Amount:**	0
C1 Device Type:		**Cont2 Pkg Amt UOM:**	
C1 Device Mnfctr:		**Cont2 Pkg No:**	0
C1 Device Model:		**Cont2 Pkg No Failed:**	0
NRC No:			
RAM Pkg Category:		**Haz NonHosp Public:**	0
RAM Pkg Cert.:	FALSE	**Haz NonHosp Old:**	
RAM Pkg Cert. NBR:		**Tot Haz Non Hosp Inj:**	

RAM Nuclide S:		**Total Hazmat Injuries:**	0
RAM Transport Index:		**Evacuation Indicator:**	No
RAM UOM:		**Public Evacuated:**	0
RAM Activity Rpted:	0	**Employees Evac:**	0
RAM UOM Rpted:		**Total Evacuated:**	0
RAM Activity:	0	**Total Evacuation Hrs:**	0
RAM Activity UOM:		**Major Artery Closed:**	No
RAM Mat Safety:		**Mjr Artery Hrs Closed:**	0
Spillage Result:	Yes	**Material Involved:**	No
Fire Result:	No	**Estimated Speed:**	0
Explosion Result:	No	**Weather Conditions:**	
Water Sewer Result:	No	**Vehicle Overturn:**	No
Gas Dispersion:	No	**Vehicle Left Roadway:**	No
Environment Damage:	No	**Passenger Aircraft:**	No
No Release Result:	No	**Cargo Baggage:**	
Fire EMS Report:	No	**Ship Non Transport:**	No
Fire EMS EMS Report:		**Ship Air First Flight:**	No
Police Report:	No	**Ship Air Subflight:**	No
Police Report No:		**Ship Init Transport:**	No
In House Cleanup:	No	**Ship Phase Transfer:**	No
Other Cleanup:	No	**Contact Name:**	RICH GEENTY
Damage > 500:	No	**Contact Title:**	MGR OF SAFETY COMPLIANCE
Material Loss:	5	**Contact Business:**	
Carrier Damage:	0	**Contact Street:**	
Property Damage:	0	**Contact City:**	
Response Cost:	0	**Contact State:**	
Remediation Cost:	200	**Contact Postal:**	
Damage Old Form:	0	**Contact Non US St:**	
Total Damages Amt:	205	**Contact Country:**	US
Hazmat Fatality:	No	**Inc. Report Prepared:**	
Haz Fatal Employees:	0	**HMIS Serious Incidnt:**	No
Haz Fatal Respndrs:	0	**HMIS Serious Fatality:**	No
Haz Fatal Gen Public:	0	**HMIS Serious Injury:**	No
Tot Hazmat Fatalities:	0	**HMIS Flight Plan:**	No
Non Hazmat Fatality:	No	**HMIS Serious Evacs:**	No
Non Hazmat Fatals:	0	**HMIS Major Artery:**	No
Hazmat Injury:	No	**HMIS Bulk Release:**	No
Haz Hospital Empl:	0	**HMIS Marine Pollutnt:**	No
Haz Hospital Resp:	0	**HMIS Radioactive:**	No
Haz Hosp Gen Public:	0	**HMIS Gen Pkg Type:**	DRUM METAL
Haz Hosp Old Form:	0	**HMIS Container Code:**	1A1
Total Haz Hosp Inj:	0	**HMIS Container Desc:**	Non-removable head steel drum
Haz Non Hosp Empl:	0	**HMIS Bulk Incident:**	No
Haz Non Hosp Resp:	0	**Undeclared Shipment:**	No

Description of Events: A TOW-MOTOR VEHICLE BACKED INTO A 5-GALLON CAN OF TETRACHLOROETHYLENE. THE TOP OF THE CAN BURST OPEN SPILLING A COUPLE OF OUNCES OF PRODUCT ON THE LID. C-F PERSONNEL PLACED THE CAN INTO AN OVERPACK DRUM AND SENT IT ON FOR DELIVERY TO THE CONSIGNEE.

Recommend Actions Taken:

HMIR Incident Reports

Report No:	I-1997020884	**Fed DOT Agency Nm:**	
Report Type:	A hazardous material incident	**Fed DOT Report No:**	
Date of Incident:	1997-02-06	**Report Submit Src:**	Paper
Time of Incident:	1200	**Inc Multiple Rows:**	No
Haz Class Code:		**Inc Non US State:**	
Hazardous Class:	8	**Mode Transport:**	Highway
Commodity Short Nm:	CORROSIVE LIQUID, BASIC,	**Transport Phase:**	Loading
Commodity Long Nm:	CORROSIVE LIQUID, BASIC, INORGANIC, N.O.S.	**Incident Occrrnce:**	
Trade Name:	SODIUM HYDROXIDE	**Mat Ship Approval?:**	No
ID No:	UN3266	**Mat Ship Approv No:**	
Haz Waste Ind:	No	**Undecl Hazmat Ship?:**	No
Haz Waste EPA No:		**Packaging Type:**	Non-Bulk
HMIS Tox Inhalation?:	No	**Packing Group:**	
TIH Hazard Zone:		**Carrier Reporter:**	CONSOLIDATED FRGHTWYS CORP DEL
Qty Released:	0.015625	**CR Street Name:**	
Unit of Measure:	Liquid - Gallon	**CR City:**	PICO RIVERA

What Failed:	103	**CR State:**	CA
What Failed Desc:	Basic Material	**CR Postal Code:**	90660
How Failed Code:	309	**CR Non US State:**	
How Failed Desc:	Punctured	**CR Fed DOT ID:**	0
Failure Cause Code:		**CR Hazmat Reg ID:**	
Failure Cause Desc:		**CR Country:**	US
Ident. Markings:		**Shipper Name:**	BUDWAY WAREHSE (BUDWAY ENTPR)
Cont1 Pkging Type:		**Shipper Street Name:**	4700 GREGG ROAD
Cont1 Const Mat:		**Shipper City:**	PICO RIVERA
Cont1 Head Type:		**Shipper State:**	CA
Cont1 Pkg Capacity:	15	**Shipper Postal:**	90660
C1 Capacity UOM:	LGA	**Shipper Non US St:**	
Cont1 Pkg Amt:	0	**Shipper Country:**	US
C1 Pkg Amt UOM:		**Shipper Waybill:**	282101153
Cont1 Pkg No:	1	**Ship Hazmat Reg ID:**	
C1 Pkg NO Failed:	1	**Origin City:**	
Cont1 Pkg Mnfctr:	NOT REPORTED BY CARRIER	**Origin State:**	
Cont1 Pkg Mnfct Dt:	0-00-00 00:00:00	**Origin Postal:**	
Cont1 Pkg Serial NO:		**Origin Non US St:**	
C1 Pkg Last Test Dt:	0-00-00 00:00:00	**Origin Country:**	US
C1 Test Const Mat:		**Destination City:**	PORTLAND
C1 Pkg Dsign Pres.:	0	**Destination State:**	OREGON
C1 Dsign Press UOM:		**Destination Postal:**	97210
C1 Pkg Shell Thick:	0	**Destination Non US:**	
C1 Shell Thick UOM:		**Destination Country:**	US
C1 Head Thickness:	0	**Cont2 Package Type:**	
C1 Head Thick UOM:		**Cont2 Const Mat:**	
C1 Pkg Srvc Pres.:	0	**Cont2 Pkg Capacity:**	0
C1 Srvc Press UOM:		**Cont2 Capacity UOM:**	
C1 Valve/Device Fail?:	No	**Cont2 Pkg Amount:**	0
C1 Device Type:		**Cont2 Pkg Amt UOM:**	
C1 Device Mnfctr:		**Cont2 Pkg No:**	0
C1 Device Model:		**Cont2 Pkg No Failed:**	0
NRC No:			

RAM Pkg Category:		**Haz NonHosp Public:**	0
RAM Pkg Cert.:	FALSE	**Haz NonHosp Old:**	
RAM Pkg Cert. NBR:		**Tot Haz Non Hosp Inj:**	
RAM Nuclide S:		**Total Hazmat Injuries:**	0
RAM Transport Index:		**Evacuation Indicator:**	No
RAM UOM:		**Public Evacuated:**	0
RAM Activity Rpted:	0	**Employees Evac:**	0
RAM UOM Rpted:		**Total Evacuated:**	0
RAM Activity:	0	**Total Evacuation Hrs:**	0
RAM Activity UOM:		**Major Artery Closed:**	No
RAM Mat Safety:		**Mjr Artery Hrs Closed:**	0
Spillage Result:	Yes	**Material Involved:**	No
Fire Result:	No	**Estimated Speed:**	0
Explosion Result:	No	**Weather Conditions:**	
Water Sewer Result:	No	**Vehicle Overturn:**	No
Gas Dispersion:	No	**Vehicle Left Roadway:**	No
Environment Damage:	No	**Passenger Aircraft:**	No
No Release Result:	No	**Cargo Baggage:**	
Fire EMS Report:	No	**Ship Non Transport:**	No
Fire EMS EMS Report:		**Ship Air First Flight:**	No
Police Report:	No	**Ship Air Subflight:**	No
Police Report No:		**Ship Init Transport:**	No
In House Cleanup:	No	**Ship Phase Transfer:**	No
Other Cleanup:	No	**Contact Name:**	KELLY KHOURI
Damage > 500:	Yes	**Contact Title:**	FREIGHT OPERATIONS MGR
Material Loss:	100	**Contact Business:**	
Carrier Damage:	0	**Contact Street:**	
Property Damage:	0	**Contact City:**	
Response Cost:	0	**Contact State:**	
Remediation Cost:	800	**Contact Postal:**	
Damage Old Form:	0	**Contact Non US St:**	
Total Damages Amt:	900	**Contact Country:**	US
Hazmat Fatality:	No	**Inc. Report Prepared:**	
Haz Fatal Employees:	0	**HMIS Serious Incidnt:**	No

Map Key	Number of Records	Direction	Distance (mi/ft)	Elev/Diff (ft)	Site	DB

Haz Fatal Respndrs:	0	**HMIS Serious Fatality:**	No
Haz Fatal Gen Public:	0	**HMIS Serious Injury:**	No
Tot Hazmat Fatalities:	0	**HMIS Flight Plan:**	No
Non Hazmat Fatality:	No	**HMIS Serious Evacs:**	No
Non Hazmat Fatals:	0	**HMIS Major Artery:**	No
Hazmat Injury:	No	**HMIS Bulk Release:**	No
Haz Hospital Empl:	0	**HMIS Marine Pollutnt:**	No
Haz Hospital Resp:	0	**HMIS Radioactive:**	No
Haz Hosp Gen Public:	0	**HMIS Gen Pkg Type:**	INSIDE CONTAIN
Haz Hosp Old Form:	0	**HMIS Container Code:**	CONT PLS
Total Haz Hosp Inj:	0	**HMIS Container Desc:**	Plastic container, no capacity or description given
Haz Non Hosp Empl:	0	**HMIS Bulk Incident:**	No
Haz Non Hosp Resp:	0	**Undeclared Shipment:**	No

Description of Events: THE DOCK WORKER PUNCTURED A CONTAINER WITH THE BLADE OF A FORKLIFT. IT WAS RECOOPERED AND PLACED INTO A HAZARDOUS MATERIAL TRAILER.

Recommend Actions Taken:

HMIR Incident Reports

Report No:	I-2001031346	**Fed DOT Agency Nm:**	
Report Type:	A hazardous material incident	**Fed DOT Report No:**	
Date of Incident:	2001-03-21	**Report Submit Src:**	Paper
Time of Incident:	1220	**Inc Multiple Rows:**	No
Haz Class Code:		**Inc Non US State:**	
Hazardous Class:	3	**Mode Transport:**	Highway
Commodity Short Nm:	FLAMMABLE LIQUIDS, N.O.S.	**Transport Phase:**	In Transit Storage
Commodity Long Nm:	FLAMMABLE LIQUIDS, N.O.S.	**Incident Occrrnce:**	
Trade Name:	T-BUTYL MERCAPTAN ME	**Mat Ship Approval?:**	No
ID No:	UN1993	**Mat Ship Approv No:**	
Haz Waste Ind:	No	**Undecl Hazmat Ship?:**	No
Haz Waste EPA No:		**Packaging Type:**	Cylinder
HMIS Tox Inhalation?:	No	**Packing Group:**	
TIH Hazard Zone:		**Carrier Reporter:**	CONSOLIDATED FREIGHTWAYS
Qty Released:	0	**CR Street Name:**	16400 SE C F WAY
Unit of Measure:		**CR City:**	VANCOUVER
What Failed:	;	**CR State:**	WA
What Failed Desc:	;	**CR Postal Code:**	98683
How Failed Code:	;	**CR Non US State:**	
How Failed Desc:	;	**CR Fed DOT ID:**	0
Failure Cause Code:	526; 508	**CR Hazmat Reg ID:**	
Failure Cause Desc:	Loose Closure, Component, or Device; Defective Component or Device	**CR Country:**	US
Ident. Markings:		**Shipper Name:**	AERA ENERGY
Cont1 Pkging Type:		**Shipper Street Name:**	
Cont1 Const Mat:		**Shipper City:**	LOST HILLS
Cont1 Head Type:		**Shipper State:**	CA
Cont1 Pkg Capacity:	6.25	**Shipper Postal:**	
C1 Capacity UOM:	LGA	**Shipper Non US St:**	
Cont1 Pkg Amt:	0	**Shipper Country:**	US
C1 Pkg Amt UOM:		**Shipper Waybill:**	950690230
Cont1 Pkg No:	1	**Ship Hazmat Reg ID:**	
C1 Pkg NO Failed:	1	**Origin City:**	
Cont1 Pkg Mnfctr:	NOT REPORTED BY CARRIER	**Origin State:**	
Cont1 Pkg Mnfct Dt:	0-00-00 00:00:00	**Origin Postal:**	
Cont1 Pkg Serial NO:		**Origin Non US St:**	
C1 Pkg Last Test Dt:	0-00-00 00:00:00	**Origin Country:**	US
C1 Test Const Mat:		**Destination City:**	BAYTOWN
C1 Pkg Dsign Pres.:	0	**Destination State:**	TEXAS
C1 Dsign Press UOM:		**Destination Postal:**	
C1 Pkg Shell Thick:	0	**Destination Non US:**	
C1 Shell Thick UOM:		**Destination Country:**	US
C1 Head Thickness:	0	**Cont2 Package Type:**	
C1 Head Thick UOM:		**Cont2 Const Mat:**	
C1 Pkg Srvc Pres.:	0	**Cont2 Pkg Capacity:**	0
C1 Srvc Press UOM:		**Cont2 Capacity UOM:**	
C1 Valve/Device Fail?:	No	**Cont2 Pkg Amount:**	0
C1 Device Type:		**Cont2 Pkg Amt UOM:**	

C1 Device Mnfctr:		**Cont2 Pkg No:**	0
C1 Device Model:		**Cont2 Pkg No Failed:**	0
NRC No:			
RAM Pkg Category:		**Haz NonHosp Public:**	0
RAM Pkg Cert.:	FALSE	**Haz NonHosp Old:**	
RAM Pkg Cert. NBR:		**Tot Haz Non Hosp Inj:**	
RAM Nuclide S:		**Total Hazmat Injuries:**	0
RAM Transport Index:		**Evacuation Indicator:**	No
RAM UOM:		**Public Evacuated:**	0
RAM Activity Rpted:	0	**Employees Evac:**	0
RAM UOM Rpted:		**Total Evacuated:**	0
RAM Activity:	0	**Total Evacuation Hrs:**	0
RAM Activity UOM:		**Major Artery Closed:**	No
RAM Mat Safety:		**Mjr Artery Hrs Closed:**	0
Spillage Result:	Yes	**Material Involved:**	No
Fire Result:	No	**Estimated Speed:**	0
Explosion Result:	No	**Weather Conditions:**	
Water Sewer Result:	No	**Vehicle Overturn:**	No
Gas Dispersion:	No	**Vehicle Left Roadway:**	No
Environment Damage:	No	**Passenger Aircraft:**	No
No Release Result:	No	**Cargo Baggage:**	
Fire EMS Report:	No	**Ship Non Transport:**	No
Fire EMS EMS Report:		**Ship Air First Flight:**	No
Police Report:	No	**Ship Air Subflight:**	No
Police Report No:		**Ship Init Transport:**	No
In House Cleanup:	No	**Ship Phase Transfer:**	No
Other Cleanup:	No	**Contact Name:**	RICH GEENTY
Damage > 500:	Yes	**Contact Title:**	SAFETY COMPLIANCE MANAGER
Material Loss:	50	**Contact Business:**	
Carrier Damage:	0	**Contact Street:**	
Property Damage:	0	**Contact City:**	
Response Cost:	0	**Contact State:**	
Remediation Cost:	600	**Contact Postal:**	
Damage Old Form:	0	**Contact Non US St:**	
Total Damages Amt:	650	**Contact Country:**	US
Hazmat Fatality:	No	**Inc. Report Prepared:**	
Haz Fatal Employees:	0	**HMIS Serious Incidnt:**	No
Haz Fatal Respndrs:	0	**HMIS Serious Fatality:**	No
Haz Fatal Gen Public:	0	**HMIS Serious Injury:**	No
Tot Hazmat Fatalities:	0	**HMIS Flight Plan:**	No
Non Hazmat Fatality:	No	**HMIS Serious Evacs:**	No
Non Hazmat Fatals:	0	**HMIS Major Artery:**	No
Hazmat Injury:	No	**HMIS Bulk Release:**	No
Haz Hospital Empl:	0	**HMIS Marine Pollutnt:**	No
Haz Hospital Resp:	0	**HMIS Radioactive:**	No
Haz Hosp Gen Public:	0	**HMIS Gen Pkg Type:**	CYLINDER
Haz Hosp Old Form:	0	**HMIS Container Code:**	CYL MTL
Total Haz Hosp Inj:	0	**HMIS Container Desc:**	Cylindrical metal container, not for compressed gases (i. e., not a pressure vessel)
Haz Non Hosp Empl:	0	**HMIS Bulk Incident:**	No
Haz Non Hosp Resp:	0	**Undeclared Shipment:**	No

Description of Events: CFWY PERSONNEL DISCOVERED CYLINDER LEAKING IN LOAD ZONE OF DOCK. RESPONSE TEAM ARRIVED ON SITE AND FOUND THAT THE CYLINDER WAS LEAKING FROM THREADS ON SECONDARY VALVE. NEW TEFLON WAS PLACED ON THREADS AND WAS CHECKED FOR LEAKS. NO LEAKS WERE DETECTED.

Recommend Actions Taken:

HMIR Incident Reports

Report No:	I-1997060744	**Fed DOT Agency Nm:**	
Report Type:	A hazardous material incident	**Fed DOT Report No:**	
Date of Incident:	1997-05-26	**Report Submit Src:**	Paper
Time of Incident:	0300	**Inc Multiple Rows:**	No
Haz Class Code:		**Inc Non US State:**	
Hazardous Class:	8	**Mode Transport:**	Highway
Commodity Short Nm:	NITRIC ACID OTHER THAN R	**Transport Phase:**	Unloading
Commodity Long Nm:	NITRIC ACID OTHER THAN RED FUMING,	**Incident Occrrnce:**	

WITH AT LEAST 65 PERCENT, BUT NOT MORE THAN 70 PERCENT NITRIC ACID

Trade Name:	CORROSIVE	***Mat Ship Approval?:***	No
ID No:	UN2031	***Mat Ship Approv No:***	
Haz Waste Ind:	No	***Undecl Hazmat Ship?:***	No
Haz Waste EPA No:		***Packaging Type:***	Non-Bulk
HMIS Tox Inhalation?:	No	***Packing Group:***	
TIH Hazard Zone:		***Carrier Reporter:***	CONSOLIDATED FRGHTWYS CORP DEL
Qty Released:	0.0625	***CR Street Name:***	175 LINFIELD DRIVE
Unit of Measure:	Liquid - Gallon	***CR City:***	MENLO PARK
What Failed:	103	***CR State:***	CA
What Failed Desc:	Basic Material	***CR Postal Code:***	940253799
How Failed Code:	305	***CR Non US State:***	
How Failed Desc:	Crushed	***CR Fed DOT ID:***	0
Failure Cause Code:		***CR Hazmat Reg ID:***	
Failure Cause Desc:		***CR Country:***	US
Ident. Markings:		***Shipper Name:***	MALLINCKRODT CHEMICAL WORKS
Cont1 Pkging Type:		***Shipper Street Name:***	RTE 68 BYPASS
Cont1 Const Mat:		***Shipper City:***	PARIS
Cont1 Head Type:		***Shipper State:***	KY
Cont1 Pkg Capacity:	0.25	***Shipper Postal:***	40361
C1 Capacity UOM:	LGA	***Shipper Non US St:***	
Cont1 Pkg Amt:	0	***Shipper Country:***	US
C1 Pkg Amt UOM:		***Shipper Waybill:***	445565971
Cont1 Pkg No:	1	***Ship Hazmat Reg ID:***	
C1 Pkg NO Failed:	1	***Origin City:***	
Cont1 Pkg Mnfctr:	NOT REPORTED BY CARRIER	***Origin State:***	
Cont1 Pkg Mnfct Dt:	0-00-00 00:00:00	***Origin Postal:***	
Cont1 Pkg Serial NO:		***Origin Non US St:***	
C1 Pkg Last Test Dt:	0-00-00 00:00:00	***Origin Country:***	US
C1 Test Const Mat:		***Destination City:***	SAN DIEGO
C1 Pkg Dsign Pres.:	0	***Destination State:***	CALIFORNIA
C1 Dsign Press UOM:		***Destination Postal:***	92102
C1 Pkg Shell Thick:	0	***Destination Non US:***	
C1 Shell Thick UOM:		***Destination Country:***	US
C1 Head Thickness:	0	***Cont2 Package Type:***	
C1 Head Thick UOM:		***Cont2 Const Mat:***	
C1 Pkg Srvc Pres.:	0	***Cont2 Pkg Capacity:***	0.25
C1 Srvc Press UOM:		***Cont2 Capacity UOM:***	LGA
C1 Valve/Device Fail?:	No	***Cont2 Pkg Amount:***	0
C1 Device Type:		***Cont2 Pkg Amt UOM:***	
C1 Device Mnfctr:		***Cont2 Pkg No:***	1
C1 Device Model:		***Cont2 Pkg No Failed:***	1
NRC No:			

RAM Pkg Category:		***Haz NonHosp Public:***	0
RAM Pkg Cert.:	FALSE	***Haz NonHosp Old:***	
RAM Pkg Cert. NBR:		***Tot Haz Non Hosp Inj:***	
RAM Nuclide S:		***Total Hazmat Injuries:***	0
RAM Transport Index:		***Evacuation Indicator:***	No
RAM UOM:		***Public Evacuated:***	0
RAM Activity Rpted:	0	***Employees Evac:***	0
RAM UOM Rpted:		***Total Evacuated:***	0
RAM Activity:	0	***Total Evacuation Hrs:***	0
RAM Activity UOM:		***Major Artery Closed:***	No
RAM Mat Safety:		***Mjr Artery Hrs Closed:***	0
Spillage Result:	Yes	***Material Involved:***	No
Fire Result:	No	***Estimated Speed:***	0
Explosion Result:	No	***Weather Conditions:***	
Water Sewer Result:	No	***Vehicle Overturn:***	No
Gas Dispersion:	No	***Vehicle Left Roadway:***	No
Environment Damage:	No	***Passenger Aircraft:***	No
No Release Result:	No	***Cargo Baggage:***	
Fire EMS Report:	No	***Ship Non Transport:***	No
Fire EMS EMS Report:		***Ship Air First Flight:***	No
Police Report:	No	***Ship Air Subflight:***	No
Police Report No:		***Ship Init Transport:***	No
In House Cleanup:	No	***Ship Phase Transfer:***	No
Other Cleanup:	No	***Contact Name:***	BRAD JENNINGS

Damage > 500:	No	**Contact Title:**	FREIGHT OPERATION MGR
Material Loss:	15	**Contact Business:**	
Carrier Damage:	0	**Contact Street:**	
Property Damage:	0	**Contact City:**	
Response Cost:	0	**Contact State:**	
Remediation Cost:	400	**Contact Postal:**	
Damage Old Form:	0	**Contact Non US St:**	
Total Damages Amt:	415	**Contact Country:**	US
Hazmat Fatality:	No	**Inc. Report Prepared:**	
Haz Fatal Employees:	0	**HMIS Serious Incidnt:**	No
Haz Fatal Respndrs:	0	**HMIS Serious Fatality:**	No
Haz Fatal Gen Public:	0	**HMIS Serious Injury:**	No
Tot Hazmat Fatalities:	0	**HMIS Flight Plan:**	No
Non Hazmat Fatality:	No	**HMIS Serious Evacs:**	No
Non Hazmat Fatals:	0	**HMIS Major Artery:**	No
Hazmat Injury:	No	**HMIS Bulk Release:**	No
Haz Hospital Empl:	0	**HMIS Marine Pollutnt:**	No
Haz Hospital Resp:	0	**HMIS Radioactive:**	No
Haz Hosp Gen Public:	0	**HMIS Gen Pkg Type:**	BOX FIBER
Haz Hosp Old Form:	0	**HMIS Container Code:**	BOX FBR
Total Haz Hosp Inj:	0	**HMIS Container Desc:**	Fiberboard box or carton
Haz Non Hosp Empl:	0	**HMIS Bulk Incident:**	No
Haz Non Hosp Resp:	0	**Undeclared Shipment:**	No

Description of Events: CONTRACTUAL WALKER, WAS DRIVING A FORKLIFT INTO TRAILER TIPZ 4366 AND DROVE OVER THE BOX CONTAINING THIS MATERIAL. HE CAME TO ME AND I HAD HIM RECOUP IT FOR LATER DISPOSAL.

Recommend Actions Taken:

HMIR Incident Reports

Report No:	I-1995111125	**Fed DOT Agency Nm:**	
Report Type:	A hazardous material incident	**Fed DOT Report No:**	
Date of Incident:	1995-07-28	**Report Submit Src:**	Paper
Time of Incident:	2000	**Inc Multiple Rows:**	No
Haz Class Code:		**Inc Non US State:**	
Hazardous Class:	3	**Mode Transport:**	Highway
Commodity Short Nm:	EXTRACTS, FLAVORING, LIQ	**Transport Phase:**	Unloading
Commodity Long Nm:	EXTRACTS, FLAVORING, LIQUID	**Incident Occrrnce:**	
Trade Name:	FLAMMABLE LIQUID	**Mat Ship Approval?:**	No
ID No:	UN1197	**Mat Ship Approv No:**	
Haz Waste Ind:	No	**Undecl Hazmat Ship?:**	No
Haz Waste EPA No:		**Packaging Type:**	Non-Bulk
HMIS Tox Inhalation?:	No	**Packing Group:**	
TIH Hazard Zone:		**Carrier Reporter:**	CONSOLIDATED FRGHTWYS CORP DEL
Qty Released:	0.125	**CR Street Name:**	175 LINFIELD DRIVE
Unit of Measure:	Liquid - Gallon	**CR City:**	MENLO PARK
What Failed:	103	**CR State:**	CA
What Failed Desc:	Basic Material	**CR Postal Code:**	94025
How Failed Code:		**CR Non US State:**	
How Failed Desc:		**CR Fed DOT ID:**	0
Failure Cause Code:	517	**CR Hazmat Reg ID:**	
Failure Cause Desc:	Improper Preparation for Transportation	**CR Country:**	US
Ident. Markings:		**Shipper Name:**	MCCORMICK DISTILLING CO INC
Cont1 Pkging Type:		**Shipper Street Name:**	11112 GILROY RD
Cont1 Const Mat:		**Shipper City:**	HUNT VALLEY
Cont1 Head Type:		**Shipper State:**	MD
Cont1 Pkg Capacity:	0	**Shipper Postal:**	21031
C1 Capacity UOM:		**Shipper Non US St:**	
Cont1 Pkg Amt:	0	**Shipper Country:**	US
C1 Pkg Amt UOM:		**Shipper Waybill:**	914261040
Cont1 Pkg No:	57	**Ship Hazmat Reg ID:**	
C1 Pkg NO Failed:	1	**Origin City:**	
Cont1 Pkg Mnfctr:	NOT REPORTED BY CARRIER	**Origin State:**	
Cont1 Pkg Mnfct Dt:	0-00-00 00:00:00	**Origin Postal:**	
Cont1 Pkg Serial NO:		**Origin Non US St:**	
C1 Pkg Last Test Dt:	0-00-00 00:00:00	**Origin Country:**	US
C1 Test Const Mat:		**Destination City:**	SOUTH GATE
C1 Pkg Dsign Pres.:	0	**Destination State:**	CALIFORNIA
C1 Dsign Press UOM:		**Destination Postal:**	90280

C1 Pkg Shell Thick:	0	**Destination Non US:**	
C1 Shell Thick UOM:		**Destination Country:**	US
C1 Head Thickness:	0	**Cont2 Package Type:**	
C1 Head Thick UOM:		**Cont2 Const Mat:**	
C1 Pkg Srvc Pres.:	0	**Cont2 Pkg Capacity:**	0
C1 Srvc Press UOM:		**Cont2 Capacity UOM:**	
C1 Valve/Device Fail?:	No	**Cont2 Pkg Amount:**	0
C1 Device Type:		**Cont2 Pkg Amt UOM:**	
C1 Device Mnfctr:		**Cont2 Pkg No:**	0
C1 Device Model:		**Cont2 Pkg No Failed:**	0
NRC No:			
RAM Pkg Category:		**Haz NonHosp Public:**	0
RAM Pkg Cert.:	FALSE	**Haz NonHosp Old:**	
RAM Pkg Cert. NBR:		**Tot Haz Non Hosp Inj:**	
RAM Nuclide S:		**Total Hazmat Injuries:**	0
RAM Transport Index:		**Evacuation Indicator:**	No
RAM UOM:		**Public Evacuated:**	0
RAM Activity Rpted:	0	**Employees Evac:**	0
RAM UOM Rpted:		**Total Evacuated:**	0
RAM Activity:	0	**Total Evacuation Hrs:**	0
RAM Activity UOM:		**Major Artery Closed:**	No
RAM Mat Safety:		**Mjr Artery Hrs Closed:**	0
Spillage Result:	Yes	**Material Involved:**	No
Fire Result:	No	**Estimated Speed:**	0
Explosion Result:	No	**Weather Conditions:**	
Water Sewer Result:	No	**Vehicle Overturn:**	No
Gas Dispersion:	No	**Vehicle Left Roadway:**	No
Environment Damage:	No	**Passenger Aircraft:**	No
No Release Result:	No	**Cargo Baggage:**	
Fire EMS Report:	No	**Ship Non Transport:**	No
Fire EMS EMS Report:		**Ship Air First Flight:**	No
Police Report:	No	**Ship Air Subflight:**	No
Police Report No:		**Ship Init Transport:**	No
In House Cleanup:	No	**Ship Phase Transfer:**	No
Other Cleanup:	No	**Contact Name:**	DALE GREIMAN
Damage > 500:	No	**Contact Title:**	FREIGHT OPERATIONS MGR
Material Loss:	200	**Contact Business:**	
Carrier Damage:	0	**Contact Street:**	
Property Damage:	0	**Contact City:**	
Response Cost:	0	**Contact State:**	
Remediation Cost:	0	**Contact Postal:**	
Damage Old Form:	0	**Contact Non US St:**	
Total Damages Amt:	200	**Contact Country:**	US
Hazmat Fatality:	No	**Inc. Report Prepared:**	
Haz Fatal Employees:	0	**HMIS Serious Incidnt:**	No
Haz Fatal Respndrs:	0	**HMIS Serious Fatality:**	No
Haz Fatal Gen Public:	0	**HMIS Serious Injury:**	No
Tot Hazmat Fatalities:	0	**HMIS Flight Plan:**	No
Non Hazmat Fatality:	No	**HMIS Serious Evacs:**	No
Non Hazmat Fatals:	0	**HMIS Major Artery:**	No
Hazmat Injury:	No	**HMIS Bulk Release:**	No
Haz Hospital Empl:	0	**HMIS Marine Pollutnt:**	No
Haz Hospital Resp:	0	**HMIS Radioactive:**	No
Haz Hosp Gen Public:	0	**HMIS Gen Pkg Type:**	DRUM NON-METAL
Haz Hosp Old Form:	0	**HMIS Container Code:**	PAIL PLS
Total Haz Hosp Inj:	0	**HMIS Container Desc:**	Plastic pail, open head, capacity 10 gallons or less
Haz Non Hosp Empl:	0	**HMIS Bulk Incident:**	No
Haz Non Hosp Resp:	0	**Undeclared Shipment:**	No

Description of Events: UPON UNLOADING TRAILER 19-1281 X-IND. WE FOUND THAT HEAVY FREIGHT WAS LOADED ON TOP OF THE PAILS. ONE PAIL HAD A CREASE IN THE BOTTOM AND SOME OF THE CONTENTS HAD LEAKED OUT. PAIL WAS PUT INTO A RECOP DRUM AND THE REST OF THE SHIPMENT WAS SENT ONTO DESTINATION. RECOP DRUM TO BE DISPOSED OF BY CONTAINERIZED CHEMICAL.

Recommend Actions Taken:

HMIR Incident Reports

Map Key	Number of Records	Direction	Distance (mi/ft)	Elev/Diff (ft)	Site	DB

Report No:	I-1996080458	**Fed DOT Agency Nm:**	
Report Type:	A hazardous material incident	**Fed DOT Report No:**	
Date of Incident:	1996-04-02	**Report Submit Src:**	Paper
Time of Incident:	0430	**Inc Multiple Rows:**	No
Haz Class Code:		**Inc Non US State:**	
Hazardous Class:	3	**Mode Transport:**	Highway
Commodity Short Nm:	NAPHTHA, SOLVENT	**Transport Phase:**	Loading
Commodity Long Nm:	NAPHTHA, SOLVENT	**Incident Occrrnce:**	
Trade Name:	NAPHTHA SOLVENT	**Mat Ship Approval?:**	No
ID No:	UN1256	**Mat Ship Approv No:**	
Haz Waste Ind:	No	**Undecl Hazmat Ship?:**	No
Haz Waste EPA No:		**Packaging Type:**	Non-Bulk
HMIS Tox Inhalation?:	No	**Packing Group:**	
TIH Hazard Zone:		**Carrier Reporter:**	CONSOLIDATED FRGHTWYS CORP DEL
Qty Released:	0.007813	**CR Street Name:**	175 LINFIELD DRIVE
Unit of Measure:	Liquid - Gallon	**CR City:**	MENLO PARK
What Failed:	103	**CR State:**	CA
What Failed Desc:	Basic Material	**CR Postal Code:**	94025
How Failed Code:	309	**CR Non US State:**	
How Failed Desc:	Punctured	**CR Fed DOT ID:**	0
Failure Cause Code:		**CR Hazmat Reg ID:**	
Failure Cause Desc:		**CR Country:**	US
Ident. Markings:		**Shipper Name:**	POLYMER PLASTIC CORP
Cont1 Pkging Type:		**Shipper Street Name:**	65 DAVIDS DR
Cont1 Const Mat:		**Shipper City:**	HAUPPAUGE
Cont1 Head Type:		**Shipper State:**	NY
Cont1 Pkg Capacity:	5	**Shipper Postal:**	11788
C1 Capacity UOM:	LGA	**Shipper Non US St:**	
Cont1 Pkg Amt:	0	**Shipper Country:**	US
C1 Pkg Amt UOM:		**Shipper Waybill:**	384614086
Cont1 Pkg No:	9	**Ship Hazmat Reg ID:**	
C1 Pkg NO Failed:	1	**Origin City:**	
Cont1 Pkg Mnfctr:	NOT REPORTED BY CARRIER	**Origin State:**	
Cont1 Pkg Mnfct Dt:	0-00-00 00:00:00	**Origin Postal:**	
Cont1 Pkg Serial NO:		**Origin Non US St:**	
C1 Pkg Last Test Dt:	0-00-00 00:00:00	**Origin Country:**	US
C1 Test Const Mat:		**Destination City:**	CENTRAL
C1 Pkg Dsign Pres.:	0	**Destination State:**	ALASKA
C1 Dsign Press UOM:		**Destination Postal:**	
C1 Pkg Shell Thick:	0	**Destination Non US:**	
C1 Shell Thick UOM:		**Destination Country:**	US
C1 Head Thickness:	0	**Cont2 Package Type:**	
C1 Head Thick UOM:		**Cont2 Const Mat:**	
C1 Pkg Srvc Pres.:	0	**Cont2 Pkg Capacity:**	0
C1 Srvc Press UOM:		**Cont2 Capacity UOM:**	
C1 Valve/Device Fail?:	No	**Cont2 Pkg Amount:**	0
C1 Device Type:		**Cont2 Pkg Amt UOM:**	
C1 Device Mnfctr:		**Cont2 Pkg No:**	0
C1 Device Model:		**Cont2 Pkg No Failed:**	0
NRC No:			

RAM Pkg Category:		**Haz NonHosp Public:**	0
RAM Pkg Cert.:	FALSE	**Haz NonHosp Old:**	
RAM Pkg Cert. NBR:		**Tot Haz Non Hosp Inj:**	
RAM Nuclide S:		**Total Hazmat Injuries:**	0
RAM Transport Index:		**Evacuation Indicator:**	No
RAM UOM:		**Public Evacuated:**	0
RAM Activity Rpted:	0	**Employees Evac:**	0
RAM UOM Rpted:		**Total Evacuated:**	0
RAM Activity:	0	**Total Evacuation Hrs:**	0
RAM Activity UOM:		**Major Artery Closed:**	No
RAM Mat Safety:		**Mjr Artery Hrs Closed:**	0
Spillage Result:	Yes	**Material Involved:**	No
Fire Result:	No	**Estimated Speed:**	0
Explosion Result:	No	**Weather Conditions:**	
Water Sewer Result:	No	**Vehicle Overturn:**	No
Gas Dispersion:	No	**Vehicle Left Roadway:**	No
Environment Damage:	No	**Passenger Aircraft:**	No
No Release Result:	No	**Cargo Baggage:**	

Fire EMS Report:	No	**Ship Non Transport:**	No
Fire EMS EMS Report:		**Ship Air First Flight:**	No
Police Report:	No	**Ship Air Subflight:**	No
Police Report No:		**Ship Init Transport:**	No
In House Cleanup:	No	**Ship Phase Transfer:**	No
Other Cleanup:	No	**Contact Name:**	KELLY KHOURI
Damage > 500:	Yes	**Contact Title:**	FREIGHT OPERATIONS MGR
Material Loss:	10	**Contact Business:**	
Carrier Damage:	0	**Contact Street:**	
Property Damage:	0	**Contact City:**	
Response Cost:	0	**Contact State:**	
Remediation Cost:	500	**Contact Postal:**	
Damage Old Form:	0	**Contact Non US St:**	
Total Damages Amt:	510	**Contact Country:**	US
Hazmat Fatality:	No	**Inc. Report Prepared:**	
Haz Fatal Employees:	0	**HMIS Serious Incidnt:**	No
Haz Fatal Respndrs:	0	**HMIS Serious Fatality:**	No
Haz Fatal Gen Public:	0	**HMIS Serious Injury:**	No
Tot Hazmat Fatalities:	0	**HMIS Flight Plan:**	No
Non Hazmat Fatality:	No	**HMIS Serious Evacs:**	No
Non Hazmat Fatals:	0	**HMIS Major Artery:**	No
Hazmat Injury:	No	**HMIS Bulk Release:**	No
Haz Hospital Empl:	0	**HMIS Marine Pollutnt:**	No
Haz Hospital Resp:	0	**HMIS Radioactive:**	No
Haz Hosp Gen Public:	0	**HMIS Gen Pkg Type:**	DRUM NON-METAL
Haz Hosp Old Form:	0	**HMIS Container Code:**	DRUM PLS
Total Haz Hosp Inj:	0	**HMIS Container Desc:**	Plastic drum
Haz Non Hosp Empl:	0	**HMIS Bulk Incident:**	No
Haz Non Hosp Resp:	0	**Undeclared Shipment:**	No

Description of Events: THE 5 GALLON DRUM WAS ON A PALLET WITH (9) NINE OTHER 5 GALLON DRUMS. WHEN THE LOADER WENT TO LOAD THE PALLET HE NOTICED THE PALLET BECOMING DAMP. UPON INVESTIGATION WE FOUND A GASH IN THE UPPER SECTION BY THE LID. SHIPMENT RECOOPERED IN RECOOP DRUM AND HELD FOR DISPOSAL.

Recommend Actions Taken:

HMIR Incident Reports

Report No:	I-1999100059	**Fed DOT Agency Nm:**	
Report Type:	A hazardous material incident	**Fed DOT Report No:**	
Date of Incident:	1999-06-17	**Report Submit Src:**	Paper
Time of Incident:	2240	**Inc Multiple Rows:**	No
Haz Class Code:		**Inc Non US State:**	
Hazardous Class:	8	**Mode Transport:**	Highway
Commodity Short Nm:	TRIFLUOROACETIC ACID	**Transport Phase:**	Unloading
Commodity Long Nm:	TRIFLUOROACETIC ACID	**Incident Occrrnce:**	
Trade Name:		**Mat Ship Approval?:**	No
ID No:	UN2699	**Mat Ship Approv No:**	
Haz Waste Ind:	No	**Undecl Hazmat Ship?:**	No
Haz Waste EPA No:		**Packaging Type:**	Non-Bulk
HMIS Tox Inhalation?:	No	**Packing Group:**	
TIH Hazard Zone:		**Carrier Reporter:**	CONSOLIDATED FREIGHTWAYS
Qty Released:	0.25	**CR Street Name:**	175 LINFIELD DRIVE
Unit of Measure:	Liquid - Gallon	**CR City:**	MENLO PARK
What Failed:	;	**CR State:**	CA
What Failed Desc:	;	**CR Postal Code:**	94026
How Failed Code:	303;	**CR Non US State:**	
How Failed Desc:	Burst or Ruptured;	**CR Fed DOT ID:**	0
Failure Cause Code:	511; 519	**CR Hazmat Reg ID:**	
Failure Cause Desc:	Dropped; Inadequate Blocking and Bracing	**CR Country:**	US
Ident. Markings:		**Shipper Name:**	HALOCARBON PRODS CORP
Cont1 Pkging Type:		**Shipper Street Name:**	1100 DITTMAN COURT
Cont1 Const Mat:		**Shipper City:**	NORTH AUGUSTA
Cont1 Head Type:		**Shipper State:**	SC
Cont1 Pkg Capacity:	5	**Shipper Postal:**	29841
C1 Capacity UOM:	LGA	**Shipper Non US St:**	
Cont1 Pkg Amt:	0	**Shipper Country:**	US
C1 Pkg Amt UOM:		**Shipper Waybill:**	302+011706
Cont1 Pkg No:	1	**Ship Hazmat Reg ID:**	

C1 Pkg NO Failed:	1	**Origin City:**	
Cont1 Pkg Mnfctr:	NOT REPORTED BY CARRIER	**Origin State:**	
Cont1 Pkg Mnfct Dt:	0-00-00 00:00:00	**Origin Postal:**	
Cont1 Pkg Serial NO:		**Origin Non US St:**	
C1 Pkg Last Test Dt:	0-00-00 00:00:00	**Origin Country:**	US
C1 Test Const Mat:		**Destination City:**	TORRANCE
C1 Pkg Dsign Pres.:	0	**Destination State:**	CALIFORNIA
C1 Dsign Press UOM:		**Destination Postal:**	90501
C1 Pkg Shell Thick:	0	**Destination Non US:**	
C1 Shell Thick UOM:		**Destination Country:**	US
C1 Head Thickness:	0	**Cont2 Package Type:**	
C1 Head Thick UOM:		**Cont2 Const Mat:**	
C1 Pkg Srvc Pres.:	0	**Cont2 Pkg Capacity:**	0
C1 Srvc Press UOM:		**Cont2 Capacity UOM:**	
C1 Valve/Device Fail?:	No	**Cont2 Pkg Amount:**	0
C1 Device Type:		**Cont2 Pkg Amt UOM:**	
C1 Device Mnfctr:		**Cont2 Pkg No:**	0
C1 Device Model:		**Cont2 Pkg No Failed:**	0
NRC No:			

RAM Pkg Category:		**Haz NonHosp Public:**	0
RAM Pkg Cert.:	FALSE	**Haz NonHosp Old:**	
RAM Pkg Cert. NBR:		**Tot Haz Non Hosp Inj:**	
RAM Nuclide S:		**Total Hazmat Injuries:**	0
RAM Transport Index:		**Evacuation Indicator:**	No
RAM UOM:		**Public Evacuated:**	0
RAM Activity Rpted:	0	**Employees Evac:**	0
RAM UOM Rpted:		**Total Evacuated:**	0
RAM Activity:	0	**Total Evacuation Hrs:**	0
RAM Activity UOM:		**Major Artery Closed:**	No
RAM Mat Safety:		**Mjr Artery Hrs Closed:**	0
Spillage Result:	Yes	**Material Involved:**	No
Fire Result:	No	**Estimated Speed:**	0
Explosion Result:	No	**Weather Conditions:**	
Water Sewer Result:	No	**Vehicle Overturn:**	No
Gas Dispersion:	No	**Vehicle Left Roadway:**	No
Environment Damage:	No	**Passenger Aircraft:**	No
No Release Result:	No	**Cargo Baggage:**	
Fire EMS Report:	No	**Ship Non Transport:**	No
Fire EMS EMS Report:		**Ship Air First Flight:**	No
Police Report:	No	**Ship Air Subflight:**	No
Police Report No:		**Ship Init Transport:**	No
In House Cleanup:	No	**Ship Phase Transfer:**	No
Other Cleanup:	No	**Contact Name:**	DAVID FEILING
Damage > 500:	No	**Contact Title:**	SAFETY MANAGER
Material Loss:	10	**Contact Business:**	
Carrier Damage:	0	**Contact Street:**	
Property Damage:	0	**Contact City:**	
Response Cost:	0	**Contact State:**	
Remediation Cost:	150	**Contact Postal:**	
Damage Old Form:	0	**Contact Non US St:**	
Total Damages Amt:	160	**Contact Country:**	US
Hazmat Fatality:	No	**Inc. Report Prepared:**	
Haz Fatal Employees:	0	**HMIS Serious Incidnt:**	No
Haz Fatal Respndrs:	0	**HMIS Serious Fatality:**	No
Haz Fatal Gen Public:	0	**HMIS Serious Injury:**	No
Tot Hazmat Fatalities:	0	**HMIS Flight Plan:**	No
Non Hazmat Fatality:	No	**HMIS Serious Evacs:**	No
Non Hazmat Fatals:	0	**HMIS Major Artery:**	No
Hazmat Injury:	No	**HMIS Bulk Release:**	No
Haz Hospital Empl:	0	**HMIS Marine Pollutnt:**	No
Haz Hospital Resp:	0	**HMIS Radioactive:**	No
Haz Hosp Gen Public:	0	**HMIS Gen Pkg Type:**	PAIL
Haz Hosp Old Form:	0	**HMIS Container Code:**	PAIL
Total Haz Hosp Inj:	0	**HMIS Container Desc:**	Pail, open head, capacity 10 gallons or less
Haz Non Hosp Empl:	0	**HMIS Bulk Incident:**	No
Haz Non Hosp Resp:	0	**Undeclared Shipment:**	No

Description of Events: A GALLON PAIL OF PRODUCT FELL OFF OF THE REAR OF THE TRAILER, WHILE TERMINAL PERSONNEL OPENED THE TRAILER DOOR. ABSORBENT TOWELS WERE USED BY TERMINAL PERSONNEL FOR

CLEAN UP. THE CLEAN UP MATERIALS AND THE DAMAGED PAIL WERE PLACED INTO A 55 GALLON POLY OVERPACK. THE 55 GALLON DRUM IS BEING HELD AT THE TERMINAL AWAITING DISPOSITION. THE REMAINDER OF THE SHIPMENT WAS FORWARD TO THE CONSIGNEE. NO INJURIES OR EXPOSURES WERE REPORTED. CLEAN UP COMPLETE.

Recommend Actions Taken:

HMIR Incident Reports

Report No:	I-2001081630	***Fed DOT Agency Nm:***	
Report Type:	A hazardous material incident	***Fed DOT Report No:***	
Date of Incident:	2001-08-22	***Report Submit Src:***	Paper
Time of Incident:	0730	***Inc Multiple Rows:***	No
Haz Class Code:		***Inc Non US State:***	
Hazardous Class:	8	***Mode Transport:***	Highway
Commodity Short Nm:	CORROSIVE LIQUIDS, POISO	***Transport Phase:***	In Transit Storage
Commodity Long Nm:	CORROSIVE LIQUIDS, POISONOUS, N.O.S.	***Incident Occrrnce:***	
Trade Name:		***Mat Ship Approval?:***	No
ID No:	UN2922	***Mat Ship Approv No:***	
Haz Waste Ind:	No	***Undecl Hazmat Ship?:***	No
Haz Waste EPA No:		***Packaging Type:***	Non-Bulk
HMIS Tox Inhalation?:	No	***Packing Group:***	
TIH Hazard Zone:		***Carrier Reporter:***	CONSOLIDATED FREIGHTWAYS
Qty Released:	0.015625	***CR Street Name:***	16400 SE C F WAY
Unit of Measure:	Liquid - Gallon	***CR City:***	VANCOUVER
What Failed:	103	***CR State:***	WA
What Failed Desc:	Basic Material	***CR Postal Code:***	98683
How Failed Code:		***CR Non US State:***	
How Failed Desc:		***CR Fed DOT ID:***	0
Failure Cause Code:		***CR Hazmat Reg ID:***	
Failure Cause Desc:		***CR Country:***	US
Ident. Markings:		***Shipper Name:***	BOHLER THYSSEN WELDING USA
Cont1 Pkging Type:		***Shipper Street Name:***	PO BOX 6543
Cont1 Const Mat:		***Shipper City:***	CHELMSFORD
Cont1 Head Type:		***Shipper State:***	MA
Cont1 Pkg Capacity:	37.5	***Shipper Postal:***	018240943
C1 Capacity UOM:	LGA	***Shipper Non US St:***	
Cont1 Pkg Amt:	0	***Shipper Country:***	US
C1 Pkg Amt UOM:		***Shipper Waybill:***	839-735632
Cont1 Pkg No:	1	***Ship Hazmat Reg ID:***	
C1 Pkg NO Failed:	1	***Origin City:***	STAFFORD
Cont1 Pkg Mnfctr:	NOT REPORTED BY CARRIER	***Origin State:***	TX
Cont1 Pkg Mnfct Dt:	0-00-00 00:00:00	***Origin Postal:***	77477
Cont1 Pkg Serial NO:		***Origin Non US St:***	
C1 Pkg Last Test Dt:	0-00-00 00:00:00	***Origin Country:***	US
C1 Test Const Mat:		***Destination City:***	FRESNO
C1 Pkg Dsign Pres.:	0	***Destination State:***	CALIFORNIA
C1 Dsign Press UOM:		***Destination Postal:***	93774
C1 Pkg Shell Thick:	0	***Destination Non US:***	
C1 Shell Thick UOM:		***Destination Country:***	US
C1 Head Thickness:	0	***Cont2 Package Type:***	
C1 Head Thick UOM:		***Cont2 Const Mat:***	
C1 Pkg Srvc Pres.:	0	***Cont2 Pkg Capacity:***	2.5
C1 Srvc Press UOM:		***Cont2 Capacity UOM:***	LGA
C1 Valve/Device Fail?:	No	***Cont2 Pkg Amount:***	0
C1 Device Type:		***Cont2 Pkg Amt UOM:***	
C1 Device Mnfctr:		***Cont2 Pkg No:***	15
C1 Device Model:		***Cont2 Pkg No Failed:***	4
NRC No:			

RAM Pkg Category:		***Haz NonHosp Public:***	0
RAM Pkg Cert.:	FALSE	***Haz NonHosp Old:***	
RAM Pkg Cert. NBR:		***Tot Haz Non Hosp Inj:***	
RAM Nuclide S:		***Total Hazmat Injuries:***	0
RAM Transport Index:		***Evacuation Indicator:***	No
RAM UOM:		***Public Evacuated:***	0
RAM Activity Rpted:	0	***Employees Evac:***	0
RAM UOM Rpted:		***Total Evacuated:***	0
RAM Activity:	0	***Total Evacuation Hrs:***	0

RAM Activity UOM:		**Major Artery Closed:**	No
RAM Mat Safety:		**Mjr Artery Hrs Closed:**	0
Spillage Result:	Yes	**Material Involved:**	No
Fire Result:	No	**Estimated Speed:**	0
Explosion Result:	No	**Weather Conditions:**	
Water Sewer Result:	No	**Vehicle Overturn:**	No
Gas Dispersion:	No	**Vehicle Left Roadway:**	No
Environment Damage:	No	**Passenger Aircraft:**	No
No Release Result:	No	**Cargo Baggage:**	
Fire EMS Report:	No	**Ship Non Transport:**	No
Fire EMS EMS Report:		**Ship Air First Flight:**	No
Police Report:	No	**Ship Air Subflight:**	No
Police Report No:		**Ship Init Transport:**	No
In House Cleanup:	No	**Ship Phase Transfer:**	No
Other Cleanup:	No	**Contact Name:**	RICH GEENTY
Damage > 500:	No	**Contact Title:**	SAFETY COMPLIANCE MANAGER
Material Loss:	5	**Contact Business:**	
Carrier Damage:	0	**Contact Street:**	
Property Damage:	0	**Contact City:**	
Response Cost:	0	**Contact State:**	
Remediation Cost:	100	**Contact Postal:**	
Damage Old Form:	0	**Contact Non US St:**	
Total Damages Amt:	105	**Contact Country:**	US
Hazmat Fatality:	No	**Inc. Report Prepared:**	
Haz Fatal Employees:	0	**HMIS Serious Incidnt:**	No
Haz Fatal Respndrs:	0	**HMIS Serious Fatality:**	No
Haz Fatal Gen Public:	0	**HMIS Serious Injury:**	No
Tot Hazmat Fatalities:	0	**HMIS Flight Plan:**	No
Non Hazmat Fatality:	No	**HMIS Serious Evacs:**	No
Non Hazmat Fatals:	0	**HMIS Major Artery:**	No
Hazmat Injury:	No	**HMIS Bulk Release:**	No
Haz Hospital Empl:	0	**HMIS Marine Pollutnt:**	No
Haz Hospital Resp:	0	**HMIS Radioactive:**	No
Haz Hosp Gen Public:	0	**HMIS Gen Pkg Type:**	BOX FIBER
Haz Hosp Old Form:	0	**HMIS Container Code:**	BOX FBR
Total Haz Hosp Inj:	0	**HMIS Container Desc:**	Fiberboard box or carton
Haz Non Hosp Empl:	0	**HMIS Bulk Incident:**	No
Haz Non Hosp Resp:	0	**Undeclared Shipment:**	No

Description of Events: CFWY PERSONNEL DISCOVERED CARDBOARD BOX WITH A SMALL WET AREA ON TOP. RESPONSE TEAM WAS CALLED OUT TO INVESTIGATE (JOB#12120). IT WAS DISCOVERED THAT 4 OF THE INNER CONTAINERS (2.2 GALLONS) HAD LOOSE CAPS. THE 4 CONTAINERS WERE PLACED INTI 2 5-GALLON PAILS (2 CONTAINERS IN EACH PAIL) AND SEALED. THESE 2 5 GALLON PAILS WERE PLACED IN A 30-GALLON POLY DRUM AND RELABELED FOR SHIPMENT. THERE WERE NO INJURIES OR EXPOSURES.

Recommend Actions Taken:

HMIR Incident Reports

Report No:	I-1995101305	**Fed DOT Agency Nm:**	
Report Type:	A hazardous material incident	**Fed DOT Report No:**	
Date of Incident:	1995-10-06	**Report Submit Src:**	Paper
Time of Incident:	0130	**Inc Multiple Rows:**	No
Haz Class Code:		**Inc Non US State:**	
Hazardous Class:	8	**Mode Transport:**	Highway
Commodity Short Nm:	CORROSIVE LIQUIDS, N.O.S.	**Transport Phase:**	Unloading
Commodity Long Nm:	CORROSIVE LIQUIDS, N.O.S.	**Incident Occrrnce:**	
Trade Name:		**Mat Ship Approval?:**	No
ID No:	UN1760	**Mat Ship Approv No:**	
Haz Waste Ind:	No	**Undecl Hazmat Ship?:**	No
Haz Waste EPA No:		**Packaging Type:**	Non-Bulk
HMIS Tox Inhalation?:	No	**Packing Group:**	
TIH Hazard Zone:		**Carrier Reporter:**	CONSOLIDATED FRGHTWYS CORP DEL
Qty Released:	0.264172	**CR Street Name:**	175 LINFIELD DRIVE
Unit of Measure:	Liquid - Gallon	**CR City:**	MENLO PARK
What Failed:	103; ;	**CR State:**	CA
What Failed Desc:	Basic Material; ;	**CR Postal Code:**	94025
How Failed Code:	304; 304;	**CR Non US State:**	
How Failed Desc:	Cracked; Cracked;	**CR Fed DOT ID:**	0
Failure Cause Code:	517; 519; 506	**CR Hazmat Reg ID:**	

Failure Cause Desc:	Improper Preparation for Transportation; Inadequate Blocking and Bracing; Corrosion - Exterior	***CR Country:***	US
Ident. Markings:		***Shipper Name:***	RUSSELL L B CHEMICALS
Cont1 Pkging Type:		***Shipper Street Name:***	20810 LASSEN
Cont1 Const Mat:		***Shipper City:***	CHATSWORTH
Cont1 Head Type:		***Shipper State:***	CA
Cont1 Pkg Capacity:	0.264172	***Shipper Postal:***	91311
C1 Capacity UOM:	LGA	***Shipper Non US St:***	
Cont1 Pkg Amt:	0	***Shipper Country:***	US
C1 Pkg Amt UOM:		***Shipper Waybill:***	280-812663
Cont1 Pkg No:	3	***Ship Hazmat Reg ID:***	
C1 Pkg NO Failed:	1	***Origin City:***	
Cont1 Pkg Mnfctr:	NOT REPORTED BY CARRIER	***Origin State:***	
Cont1 Pkg Mnfct Dt:	0-00-00 00:00:00	***Origin Postal:***	
Cont1 Pkg Serial NO:		***Origin Non US St:***	
C1 Pkg Last Test Dt:	0-00-00 00:00:00	***Origin Country:***	US
C1 Test Const Mat:		***Destination City:***	TWIN FALLS
C1 Pkg Dsign Pres.:	0	***Destination State:***	IDAHO
C1 Dsign Press UOM:		***Destination Postal:***	83301
C1 Pkg Shell Thick:	0	***Destination Non US:***	
C1 Shell Thick UOM:		***Destination Country:***	US
C1 Head Thickness:	0	***Cont2 Package Type:***	
C1 Head Thick UOM:		***Cont2 Const Mat:***	
C1 Pkg Srvc Pres.:	0	***Cont2 Pkg Capacity:***	0.264172
C1 Srvc Press UOM:		***Cont2 Capacity UOM:***	LGA
C1 Valve/Device Fail?:	No	***Cont2 Pkg Amount:***	0
C1 Device Type:		***Cont2 Pkg Amt UOM:***	
C1 Device Mnfctr:		***Cont2 Pkg No:***	3
C1 Device Model:		***Cont2 Pkg No Failed:***	1
NRC No:			

RAM Pkg Category:		***Haz NonHosp Public:***	0
RAM Pkg Cert.:	FALSE	***Haz NonHosp Old:***	
RAM Pkg Cert. NBR:		***Tot Haz Non Hosp Inj:***	
RAM Nuclide S:		***Total Hazmat Injuries:***	0
RAM Transport Index:		***Evacuation Indicator:***	No
RAM UOM:		***Public Evacuated:***	0
RAM Activity Rpted:	0	***Employees Evac:***	0
RAM UOM Rpted:		***Total Evacuated:***	0
RAM Activity:	0	***Total Evacuation Hrs:***	0
RAM Activity UOM:		***Major Artery Closed:***	No
RAM Mat Safety:		***Mjr Artery Hrs Closed:***	0
Spillage Result:	Yes	***Material Involved:***	No
Fire Result:	No	***Estimated Speed:***	0
Explosion Result:	No	***Weather Conditions:***	
Water Sewer Result:	No	***Vehicle Overturn:***	No
Gas Dispersion:	No	***Vehicle Left Roadway:***	No
Environment Damage:	No	***Passenger Aircraft:***	No
No Release Result:	No	***Cargo Baggage:***	
Fire EMS Report:	No	***Ship Non Transport:***	No
Fire EMS EMS Report:		***Ship Air First Flight:***	No
Police Report:	No	***Ship Air Subflight:***	No
Police Report No:		***Ship Init Transport:***	No
In House Cleanup:	No	***Ship Phase Transfer:***	No
Other Cleanup:	No	***Contact Name:***	TIM SAVAGE
Damage > 500:	No	***Contact Title:***	FREIGHT OPERATIONS MGR
Material Loss:	100	***Contact Business:***	
Carrier Damage:	0	***Contact Street:***	
Property Damage:	0	***Contact City:***	
Response Cost:	0	***Contact State:***	
Remediation Cost:	0	***Contact Postal:***	
Damage Old Form:	0	***Contact Non US St:***	
Total Damages Amt:	100	***Contact Country:***	US
Hazmat Fatality:	No	***Inc. Report Prepared:***	
Haz Fatal Employees:	0	***HMIS Serious Incidnt:***	No
Haz Fatal Respndrs:	0	***HMIS Serious Fatality:***	No
Haz Fatal Gen Public:	0	***HMIS Serious Injury:***	No
Tot Hazmat Fatalities:	0	***HMIS Flight Plan:***	No

Non Hazmat Fatality:	No	**HMIS Serious Evacs:**	No
Non Hazmat Fatals:	0	**HMIS Major Artery:**	No
Hazmat Injury:	No	**HMIS Bulk Release:**	No
Haz Hospital Empl:	0	**HMIS Marine Pollutnt:**	No
Haz Hospital Resp:	0	**HMIS Radioactive:**	No
Haz Hosp Gen Public:	0	**HMIS Gen Pkg Type:**	BOX FIBER
Haz Hosp Old Form:	0	**HMIS Container Code:**	BOX FBR
Total Haz Hosp Inj:	0	**HMIS Container Desc:**	Fiberboard box or carton
Haz Non Hosp Empl:	0	**HMIS Bulk Incident:**	No
Haz Non Hosp Resp:	0	**Undeclared Shipment:**	No

Description of Events: TRAILER #15-7648 ARRIVED AT MLC ON 0045/06. THIS SHIPMENT WAS DAMAGED IN TRANSIT. ONE PLASTIC LITER JUG CRACKED ON THE BOTTOM. THIS ORDER WAS TOP LOADED AND SHIFTED IN TRANSIT AGAINST OTHER FREIGHT CAUSING THE SPILL. SPILL CLEANED UP WITH ABSORBANT PUT INTO RECOUPED DRUM AND STORED IN HAZARDOUS MATERIAL TRAILER.

Recommend Actions Taken:

HMIR Incident Reports

Report No:	I-1995070664	**Fed DOT Agency Nm:**	
Report Type:	A hazardous material incident	**Fed DOT Report No:**	
Date of Incident:	1995-06-19	**Report Submit Src:**	Paper
Time of Incident:	2300	**Inc Multiple Rows:**	No
Haz Class Code:		**Inc Non US State:**	
Hazardous Class:	8	**Mode Transport:**	Highway
Commodity Short Nm:	LITHIUM HYDROXIDE	**Transport Phase:**	Unloading
Commodity Long Nm:	LITHIUM HYDROXIDE	**Incident Occrrnce:**	
Trade Name:	LITHIUM HYDROXIDE	**Mat Ship Approval?:**	No
ID No:	UN2680	**Mat Ship Approv No:**	
Haz Waste Ind:	No	**Undecl Hazmat Ship?:**	No
Haz Waste EPA No:		**Packaging Type:**	Non-Bulk
HMIS Tox Inhalation?:	No	**Packing Group:**	
TIH Hazard Zone:		**Carrier Reporter:**	CONSOLIDATED FRGHTWYS CORP DEL
Qty Released:	0	**CR Street Name:**	175 LINFIELD DRIVE
Unit of Measure:		**CR City:**	MENLO PARK
What Failed:	103	**CR State:**	CA
What Failed Desc:	Basic Material	**CR Postal Code:**	94025
How Failed Code:	309	**CR Non US State:**	
How Failed Desc:	Punctured	**CR Fed DOT ID:**	0
Failure Cause Code:		**CR Hazmat Reg ID:**	
Failure Cause Desc:		**CR Country:**	US
Ident. Markings:		**Shipper Name:**	FMC CORP
Cont1 Pkging Type:		**Shipper Street Name:**	HWY 161
Cont1 Const Mat:		**Shipper City:**	BESSEMER CITY
Cont1 Head Type:		**Shipper State:**	NC
Cont1 Pkg Capacity:	0	**Shipper Postal:**	28016
C1 Capacity UOM:		**Shipper Non US St:**	
Cont1 Pkg Amt:	0	**Shipper Country:**	US
C1 Pkg Amt UOM:		**Shipper Waybill:**	526-107 540 6-14
Cont1 Pkg No:	1	**Ship Hazmat Reg ID:**	
C1 Pkg NO Failed:	1	**Origin City:**	
Cont1 Pkg Mnfctr:	NOT REPORTED BY CARRIER	**Origin State:**	
Cont1 Pkg Mnfct Dt:	0-00-00 00:00:00	**Origin Postal:**	
Cont1 Pkg Serial NO:		**Origin Non US St:**	
C1 Pkg Last Test Dt:	0-00-00 00:00:00	**Origin Country:**	US
C1 Test Const Mat:		**Destination City:**	FULLERTON
C1 Pkg Dsign Pres.:	0	**Destination State:**	CALIFORNIA
C1 Dsign Press UOM:		**Destination Postal:**	
C1 Pkg Shell Thick:	0	**Destination Non US:**	
C1 Shell Thick UOM:		**Destination Country:**	US
C1 Head Thickness:	0	**Cont2 Package Type:**	
C1 Head Thick UOM:		**Cont2 Const Mat:**	
C1 Pkg Srvc Pres.:	0	**Cont2 Pkg Capacity:**	0
C1 Srvc Press UOM:		**Cont2 Capacity UOM:**	
C1 Valve/Device Fail?:	No	**Cont2 Pkg Amount:**	0
C1 Device Type:		**Cont2 Pkg Amt UOM:**	
C1 Device Mnfctr:		**Cont2 Pkg No:**	0
C1 Device Model:		**Cont2 Pkg No Failed:**	0
NRC No:			

RAM Pkg Category:		**Haz NonHosp Public:**	0
RAM Pkg Cert.:	FALSE	**Haz NonHosp Old:**	
RAM Pkg Cert. NBR:		**Tot Haz Non Hosp Inj:**	
RAM Nuclide S:		**Total Hazmat Injuries:**	0
RAM Transport Index:		**Evacuation Indicator:**	No
RAM UOM:		**Public Evacuated:**	0
RAM Activity Rpted:	0	**Employees Evac:**	0
RAM UOM Rpted:		**Total Evacuated:**	0
RAM Activity:	0	**Total Evacuation Hrs:**	0
RAM Activity UOM:		**Major Artery Closed:**	No
RAM Mat Safety:		**Mjr Artery Hrs Closed:**	0
Spillage Result:	Yes	**Material Involved:**	No
Fire Result:	No	**Estimated Speed:**	0
Explosion Result:	No	**Weather Conditions:**	
Water Sewer Result:	No	**Vehicle Overturn:**	No
Gas Dispersion:	No	**Vehicle Left Roadway:**	No
Environment Damage:	No	**Passenger Aircraft:**	No
No Release Result:	No	**Cargo Baggage:**	
Fire EMS Report:	No	**Ship Non Transport:**	No
Fire EMS EMS Report:		**Ship Air First Flight:**	No
Police Report:	No	**Ship Air Subflight:**	No
Police Report No:		**Ship Init Transport:**	No
In House Cleanup:	No	**Ship Phase Transfer:**	No
Other Cleanup:	No	**Contact Name:**	TIM SAVAGE
Damage > 500:	No	**Contact Title:**	FREIGHT OPERATION NAMAGER
Material Loss:	10	**Contact Business:**	
Carrier Damage:	0	**Contact Street:**	
Property Damage:	0	**Contact City:**	
Response Cost:	0	**Contact State:**	
Remediation Cost:	450	**Contact Postal:**	
Damage Old Form:	0	**Contact Non US St:**	
Total Damages Amt:	460	**Contact Country:**	US
Hazmat Fatality:	No	**Inc. Report Prepared:**	
Haz Fatal Employees:	0	**HMIS Serious Incidnt:**	No
Haz Fatal Respndrs:	0	**HMIS Serious Fatality:**	No
Haz Fatal Gen Public:	0	**HMIS Serious Injury:**	No
Tot Hazmat Fatalities:	0	**HMIS Flight Plan:**	No
Non Hazmat Fatality:	No	**HMIS Serious Evacs:**	No
Non Hazmat Fatals:	0	**HMIS Major Artery:**	No
Hazmat Injury:	No	**HMIS Bulk Release:**	No
Haz Hospital Empl:	0	**HMIS Marine Pollutnt:**	No
Haz Hospital Resp:	0	**HMIS Radioactive:**	No
Haz Hosp Gen Public:	0	**HMIS Gen Pkg Type:**	DRUM NON-METAL
Haz Hosp Old Form:	0	**HMIS Container Code:**	DRUM FBR
Total Haz Hosp Inj:	0	**HMIS Container Desc:**	Fiber drum, cont1 for solids, cont2 for liquids
Haz Non Hosp Empl:	0	**HMIS Bulk Incident:**	No
Haz Non Hosp Resp:	0	**Undeclared Shipment:**	No

Description of Events: WHILE CHECKING OUT THE LOAD ZONE. A FIBRE DRUM WAS FOUND ON A SHEET OF PLYWOOD WITH A FORKLIFT PUNCTURE. THE FREIGHT WAS FOUND IN FRONT OF THE 414 BAY. DRUM WAS PUT INTO AN OVERPACK AND PLACED IN THE HAZARDOUS MATERIAL TRAILER. SHIPMENT UNLOADED OFF TRAILER 17-3260-CHR.

Recommend Actions Taken:

HMIR Incident Reports

Report No:	I-1999050026	**Fed DOT Agency Nm:**	
Report Type:	A hazardous material incident	**Fed DOT Report No:**	
Date of Incident:	1999-03-02	**Report Submit Src:**	Paper
Time of Incident:	0600	**Inc Multiple Rows:**	No
Haz Class Code:		**Inc Non US State:**	
Hazardous Class:	3	**Mode Transport:**	Highway
Commodity Short Nm:	FLAMMABLE LIQUIDS, N.O.S.	**Transport Phase:**	Unloading
Commodity Long Nm:	FLAMMABLE LIQUIDS, N.O.S.	**Incident Occrrnce:**	
Trade Name:	KEROSENE/METHANOL	**Mat Ship Approval?:**	No
ID No:	UN1993	**Mat Ship Approv No:**	
Haz Waste Ind:	No	**Undecl Hazmat Ship?:**	No
Haz Waste EPA No:		**Packaging Type:**	Portable Tank

HMIS Tox Inhalation?:	No	**Packing Group:**	
TIH Hazard Zone:		**Carrier Reporter:**	CONSOLIDATED FRGHTWYS CORP DEL
Qty Released:	1	**CR Street Name:**	175 LINFIELD DRIVE
Unit of Measure:	Liquid - Gallon	**CR City:**	MENLO PARK
What Failed:	102; 141	**CR State:**	CA
What Failed Desc:	Auxiliary Valve; Piping or Fittings	**CR Postal Code:**	940253799
How Failed Code:	;	**CR Non US State:**	
How Failed Desc:	;	**CR Fed DOT ID:**	0
Failure Cause Code:	526;	**CR Hazmat Reg ID:**	
Failure Cause Desc:	Loose Closure, Component, or Device;	**CR Country:**	US
Ident. Markings:		**Shipper Name:**	BAKER PETROLITE
Cont1 Pkging Type:		**Shipper Street Name:**	5135 BOYLAN
Cont1 Const Mat:		**Shipper City:**	BAKERSFIELD
Cont1 Head Type:		**Shipper State:**	CA
Cont1 Pkg Capacity:	500	**Shipper Postal:**	93308
C1 Capacity UOM:	LGA	**Shipper Non US St:**	
Cont1 Pkg Amt:	0	**Shipper Country:**	US
C1 Pkg Amt UOM:		**Shipper Waybill:**	168-870424
Cont1 Pkg No:	4	**Ship Hazmat Reg ID:**	
C1 Pkg NO Failed:	1	**Origin City:**	
Cont1 Pkg Mnfctr:	NOT REPORTED BY CARRIER	**Origin State:**	
Cont1 Pkg Mnfct Dt:	0-00-00 00:00:00	**Origin Postal:**	
Cont1 Pkg Serial NO:		**Origin Non US St:**	
C1 Pkg Last Test Dt:	0-00-00 00:00:00	**Origin Country:**	US
C1 Test Const Mat:		**Destination City:**	PASADENA
C1 Pkg Dsign Pres.:	0	**Destination State:**	TEXAS
C1 Dsign Press UOM:		**Destination Postal:**	77507
C1 Pkg Shell Thick:	0	**Destination Non US:**	
C1 Shell Thick UOM:		**Destination Country:**	US
C1 Head Thickness:	0	**Cont2 Package Type:**	
C1 Head Thick UOM:		**Cont2 Const Mat:**	
C1 Pkg Srvc Pres.:	0	**Cont2 Pkg Capacity:**	0
C1 Srvc Press UOM:		**Cont2 Capacity UOM:**	
C1 Valve/Device Fail?:	No	**Cont2 Pkg Amount:**	0
C1 Device Type:		**Cont2 Pkg Amt UOM:**	
C1 Device Mnfctr:		**Cont2 Pkg No:**	0
C1 Device Model:		**Cont2 Pkg No Failed:**	0
NRC No:			

RAM Pkg Category:		**Haz NonHosp Public:**	0
RAM Pkg Cert.:	FALSE	**Haz NonHosp Old:**	
RAM Pkg Cert. NBR:		**Tot Haz Non Hosp Inj:**	
RAM Nuclide S:		**Total Hazmat Injuries:**	0
RAM Transport Index:		**Evacuation Indicator:**	No
RAM UOM:		**Public Evacuated:**	0
RAM Activity Rpted:	0	**Employees Evac:**	0
RAM UOM Rpted:		**Total Evacuated:**	0
RAM Activity:	0	**Total Evacuation Hrs:**	0
RAM Activity UOM:		**Major Artery Closed:**	No
RAM Mat Safety:		**Mjr Artery Hrs Closed:**	0
Spillage Result:	Yes	**Material Involved:**	No
Fire Result:	No	**Estimated Speed:**	0
Explosion Result:	No	**Weather Conditions:**	
Water Sewer Result:	No	**Vehicle Overturn:**	No
Gas Dispersion:	No	**Vehicle Left Roadway:**	No
Environment Damage:	No	**Passenger Aircraft:**	No
No Release Result:	No	**Cargo Baggage:**	
Fire EMS Report:	No	**Ship Non Transport:**	No
Fire EMS EMS Report:		**Ship Air First Flight:**	No
Police Report:	No	**Ship Air Subflight:**	No
Police Report No:		**Ship Init Transport:**	No
In House Cleanup:	No	**Ship Phase Transfer:**	No
Other Cleanup:	No	**Contact Name:**	TIM SAVAGE
Damage > 500:	No	**Contact Title:**	FREIGHT OPERATIONS MANAGE
Material Loss:	10	**Contact Business:**	
Carrier Damage:	0	**Contact Street:**	
Property Damage:	0	**Contact City:**	
Response Cost:	0	**Contact State:**	
Remediation Cost:	100	**Contact Postal:**	

Damage Old Form:	0	**Contact Non US St:**	
Total Damages Amt:	110	**Contact Country:**	US
Hazmat Fatality:	No	**Inc. Report Prepared:**	
Haz Fatal Employees:	0	**HMIS Serious Incidnt:**	No
Haz Fatal Respndrs:	0	**HMIS Serious Fatality:**	No
Haz Fatal Gen Public:	0	**HMIS Serious Injury:**	No
Tot Hazmat Fatalities:	0	**HMIS Flight Plan:**	No
Non Hazmat Fatality:	No	**HMIS Serious Evacs:**	No
Non Hazmat Fatals:	0	**HMIS Major Artery:**	No
Hazmat Injury:	No	**HMIS Bulk Release:**	No
Haz Hospital Empl:	0	**HMIS Marine Pollutnt:**	No
Haz Hospital Resp:	0	**HMIS Radioactive:**	No
Haz Hosp Gen Public:	0	**HMIS Gen Pkg Type:**	TANK
Haz Hosp Old Form:	0	**HMIS Container Code:**	TANK PRT
Total Haz Hosp Inj:	0	**HMIS Container Desc:**	Portable tank
Haz Non Hosp Empl:	0	**HMIS Bulk Incident:**	Yes
Haz Non Hosp Resp:	0	**Undeclared Shipment:**	No

Description of Events: THESE FOUR TOTES (EMPTY) WERE LOADED BY BKF ON TOP OF PALLETS OF BUTS. THE VALVES WOULD NOT CLOSE BY TURNING THE HANDLES IN EITHER DIRECTION. THE TOTES LAST CONTAINED A FORM OF PAINT WHICH WAS CLEANED UP AND MOVED ONTO DESTINATION. FREIGHT ARRIVED AT MLC X/BKF ON TRAILER 7-1072. CLEAN UP WAS MADE BY DOCKMAN MR. AMEZOLA

Recommend Actions Taken:

HMIR Incident Reports

Report No:	I-2000111313	**Fed DOT Agency Nm:**	
Report Type:	A hazardous material incident	**Fed DOT Report No:**	
Date of Incident:	2000-10-04	**Report Submit Src:**	Paper
Time of Incident:	1000	**Inc Multiple Rows:**	No
Haz Class Code:		**Inc Non US State:**	
Hazardous Class:	6.1	**Mode Transport:**	Highway
Commodity Short Nm:	ACRYLAMIDE, SOLID	**Transport Phase:**	Unloading
Commodity Long Nm:	ACRYLAMIDE, SOLID	**Incident Occrrnce:**	
Trade Name:		**Mat Ship Approval?:**	No
ID No:	UN2074	**Mat Ship Approv No:**	
Haz Waste Ind:	No	**Undecl Hazmat Ship?:**	No
Haz Waste EPA No:		**Packaging Type:**	Non-Bulk
HMIS Tox Inhalation?:	No	**Packing Group:**	
TIH Hazard Zone:		**Carrier Reporter:**	CONSOLIDATED FREIGHTWAYS
Qty Released:	1	**CR Street Name:**	16400 S E CF WAY
Unit of Measure:	Solid - Pound	**CR City:**	VANCOUVER
What Failed:	103	**CR State:**	WA
What Failed Desc:	Basic Material	**CR Postal Code:**	98683
How Failed Code:	301	**CR Non US State:**	
How Failed Desc:	Abraded	**CR Fed DOT ID:**	0
Failure Cause Code:	501	**CR Hazmat Reg ID:**	
Failure Cause Desc:	Abrasion	**CR Country:**	US
Ident. Markings:		**Shipper Name:**	CYTEC INDUSTRIES
Cont1 Pkging Type:		**Shipper Street Name:**	SOUTH CHERRY STREET
Cont1 Const Mat:		**Shipper City:**	WALLINGFORD
Cont1 Head Type:		**Shipper State:**	CT
Cont1 Pkg Capacity:	50	**Shipper Postal:**	06492
C1 Capacity UOM:	SLB	**Shipper Non US St:**	
Cont1 Pkg Amt:	0	**Shipper Country:**	US
C1 Pkg Amt UOM:		**Shipper Waybill:**	242-224592
Cont1 Pkg No:	108	**Ship Hazmat Reg ID:**	
C1 Pkg NO Failed:	1	**Origin City:**	
Cont1 Pkg Mnfctr:	NOT REPORTED BY CARRIER	**Origin State:**	
Cont1 Pkg Mnfct Dt:	0-00-00 00:00:00	**Origin Postal:**	
Cont1 Pkg Serial NO:		**Origin Non US St:**	
C1 Pkg Last Test Dt:	0-00-00 00:00:00	**Origin Country:**	US
C1 Test Const Mat:		**Destination City:**	SAN DIEGO
C1 Pkg Dsign Pres.:	0	**Destination State:**	CALIFORNIA
C1 Dsign Press UOM:		**Destination Postal:**	92121
C1 Pkg Shell Thick:	0	**Destination Non US:**	
C1 Shell Thick UOM:		**Destination Country:**	US
C1 Head Thickness:	0	**Cont2 Package Type:**	
C1 Head Thick UOM:		**Cont2 Const Mat:**	

C1 Pkg Srvc Pres.:	0	**Cont2 Pkg Capacity:**	0
C1 Srvc Press UOM:		**Cont2 Capacity UOM:**	
C1 Valve/Device Fail?:	No	**Cont2 Pkg Amount:**	0
C1 Device Type:		**Cont2 Pkg Amt UOM:**	
C1 Device Mnfctr:		**Cont2 Pkg No:**	0
C1 Device Model:		**Cont2 Pkg No Failed:**	0
NRC No:			
RAM Pkg Category:		**Haz NonHosp Public:**	0
RAM Pkg Cert.:	FALSE	**Haz NonHosp Old:**	
RAM Pkg Cert. NBR:		**Tot Haz Non Hosp Inj:**	
RAM Nuclide S:		**Total Hazmat Injuries:**	0
RAM Transport Index:		**Evacuation Indicator:**	No
RAM UOM:		**Public Evacuated:**	0
RAM Activity Rpted:	0	**Employees Evac:**	0
RAM UOM Rpted:		**Total Evacuated:**	0
RAM Activity:	0	**Total Evacuation Hrs:**	0
RAM Activity UOM:		**Major Artery Closed:**	No
RAM Mat Safety:		**Mjr Artery Hrs Closed:**	0
Spillage Result:	Yes	**Material Involved:**	No
Fire Result:	No	**Estimated Speed:**	0
Explosion Result:	No	**Weather Conditions:**	
Water Sewer Result:	No	**Vehicle Overturn:**	No
Gas Dispersion:	No	**Vehicle Left Roadway:**	No
Environment Damage:	No	**Passenger Aircraft:**	No
No Release Result:	No	**Cargo Baggage:**	
Fire EMS Report:	No	**Ship Non Transport:**	No
Fire EMS EMS Report:		**Ship Air First Flight:**	No
Police Report:	No	**Ship Air Subflight:**	No
Police Report No:		**Ship Init Transport:**	No
In House Cleanup:	No	**Ship Phase Transfer:**	No
Other Cleanup:	No	**Contact Name:**	DAVID FEILING
Damage > 500:	No	**Contact Title:**	SAFETY MANAGER
Material Loss:	10	**Contact Business:**	
Carrier Damage:	0	**Contact Street:**	
Property Damage:	0	**Contact City:**	
Response Cost:	0	**Contact State:**	
Remediation Cost:	75	**Contact Postal:**	
Damage Old Form:	0	**Contact Non US St:**	
Total Damages Amt:	85	**Contact Country:**	US
Hazmat Fatality:	No	**Inc. Report Prepared:**	
Haz Fatal Employees:	0	**HMIS Serious Incidnt:**	No
Haz Fatal Respndrs:	0	**HMIS Serious Fatality:**	No
Haz Fatal Gen Public:	0	**HMIS Serious Injury:**	No
Tot Hazmat Fatalities:	0	**HMIS Flight Plan:**	No
Non Hazmat Fatality:	No	**HMIS Serious Evacs:**	No
Non Hazmat Fatals:	0	**HMIS Major Artery:**	No
Hazmat Injury:	No	**HMIS Bulk Release:**	No
Haz Hospital Empl:	0	**HMIS Marine Pollutnt:**	No
Haz Hospital Resp:	0	**HMIS Radioactive:**	No
Haz Hosp Gen Public:	0	**HMIS Gen Pkg Type:**	BAG PLASTIC
Haz Hosp Old Form:	0	**HMIS Container Code:**	BAG PLS
Total Haz Hosp Inj:	0	**HMIS Container Desc:**	Plastic bag (cont1 for solid materials)
Haz Non Hosp Empl:	0	**HMIS Bulk Incident:**	No
Haz Non Hosp Resp:	0	**Undeclared Shipment:**	No

Description of Events: WHILE UNLOADING, ONE DAMAGED 50-POUND BAG WAS DISCOVERED IN THE TRAILER. APPROXIMATELY ONE POUND OF FREE PRODUCT WAS RELEASED. APPARENTLY THE RELEASE WAS DUE TO THE BAG RUBBING AGAINST THE TRAILER DURING TRANSIT. TERMINAL PERSONNEL PERFORMED THE CLEAN-UP BY SWEEPING THE FREE PRODUCT INTO A 5-GALLON RECOVERY DRUM. THE RECOVERY DRUM WILL BE HELD AT THE TERMINAL FOR DISPOSITION. THE DAMAGED BAG WAS REPAIRED WITH TAPE AND WILL BE FORWARDED ALONG WITH THE REMAINDER OF THE SHIPMENT TO THE CONSIGNEE. THERE WERE NO INJURIES OR EXPOSURES REPORTED. THE MSDS WAS REQUESTED AND RECEIVED.

Recommend Actions Taken:

HMIR Incident Reports

Report No:	I-1995020004	**Fed DOT Agency Nm:**	

Map Key	Number of Records	Direction	Distance (mi/ft)	Elev/Diff (ft)	Site	DB

Report Type:	A hazardous material incident	**Fed DOT Report No:**	
Date of Incident:	1995-01-12	**Report Submit Src:**	Paper
Time of Incident:	0120	**Inc Multiple Rows:**	No
Haz Class Code:		**Inc Non US State:**	
Hazardous Class:	8	**Mode Transport:**	Highway
Commodity Short Nm:	CORROSIVE LIQUIDS, N.O.S.	**Transport Phase:**	Loading
Commodity Long Nm:	CORROSIVE LIQUIDS, N.O.S.	**Incident Occrrnce:**	
Trade Name:		**Mat Ship Approval?:**	No
ID No:	UN1760	**Mat Ship Approv No:**	
Haz Waste Ind:	No	**Undecl Hazmat Ship?:**	No
Haz Waste EPA No:		**Packaging Type:**	Non-Bulk
HMIS Tox Inhalation?:	No	**Packing Group:**	
TIH Hazard Zone:		**Carrier Reporter:**	CONSOLIDATED FRGHTWYS CORP DEL
Qty Released:	1	**CR Street Name:**	175 LINFIELD DRIVE
Unit of Measure:	Liquid - Gallon	**CR City:**	MENLO PARK
What Failed:		**CR State:**	CA
What Failed Desc:		**CR Postal Code:**	94025
How Failed Code:	309	**CR Non US State:**	
How Failed Desc:	Punctured	**CR Fed DOT ID:**	0
Failure Cause Code:	517	**CR Hazmat Reg ID:**	
Failure Cause Desc:	Improper Preparation for Transportation	**CR Country:**	US
Ident. Markings:		**Shipper Name:**	FIBER RESIN CORP
Cont1 Pkging Type:		**Shipper Street Name:**	170 W PROVIDENCIA
Cont1 Const Mat:		**Shipper City:**	BURBANK
Cont1 Head Type:		**Shipper State:**	CA
Cont1 Pkg Capacity:	55	**Shipper Postal:**	91502
C1 Capacity UOM:	LGA	**Shipper Non US St:**	
Cont1 Pkg Amt:	0	**Shipper Country:**	US
C1 Pkg Amt UOM:		**Shipper Waybill:**	20221312611095
Cont1 Pkg No:	1	**Ship Hazmat Reg ID:**	
C1 Pkg NO Failed:	1	**Origin City:**	
Cont1 Pkg Mnfctr:	NOT REPORTED BY CARRIER	**Origin State:**	
Cont1 Pkg Mnfct Dt:	0-00-00 00:00:00	**Origin Postal:**	
Cont1 Pkg Serial NO:		**Origin Non US St:**	
C1 Pkg Last Test Dt:	0-00-00 00:00:00	**Origin Country:**	US
C1 Test Const Mat:		**Destination City:**	
C1 Pkg Dsign Pres.:	0	**Destination State:**	
C1 Dsign Press UOM:		**Destination Postal:**	
C1 Pkg Shell Thick:	0	**Destination Non US:**	
C1 Shell Thick UOM:		**Destination Country:**	
C1 Head Thickness:	0	**Cont2 Package Type:**	
C1 Head Thick UOM:		**Cont2 Const Mat:**	
C1 Pkg Srvc Pres.:	0	**Cont2 Pkg Capacity:**	0
C1 Srvc Press UOM:		**Cont2 Capacity UOM:**	
C1 Valve/Device Fail?:	No	**Cont2 Pkg Amount:**	0
C1 Device Type:		**Cont2 Pkg Amt UOM:**	
C1 Device Mnfctr:		**Cont2 Pkg No:**	0
C1 Device Model:		**Cont2 Pkg No Failed:**	0
NRC No:			

RAM Pkg Category:		**Haz NonHosp Public:**	0
RAM Pkg Cert.:	FALSE	**Haz NonHosp Old:**	
RAM Pkg Cert. NBR:		**Tot Haz Non Hosp Inj:**	
RAM Nuclide S:		**Total Hazmat Injuries:**	0
RAM Transport Index:		**Evacuation Indicator:**	No
RAM UOM:		**Public Evacuated:**	0
RAM Activity Rpted:	0	**Employees Evac:**	0
RAM UOM Rpted:		**Total Evacuated:**	0
RAM Activity:	0	**Total Evacuation Hrs:**	0
RAM Activity UOM:		**Major Artery Closed:**	No
RAM Mat Safety:		**Mjr Artery Hrs Closed:**	0
Spillage Result:	Yes	**Material Involved:**	No
Fire Result:	No	**Estimated Speed:**	0
Explosion Result:	No	**Weather Conditions:**	
Water Sewer Result:	No	**Vehicle Overturn:**	No
Gas Dispersion:	No	**Vehicle Left Roadway:**	No
Environment Damage:	No	**Passenger Aircraft:**	No
No Release Result:	No	**Cargo Baggage:**	
Fire EMS Report:	No	**Ship Non Transport:**	No

Fire EMS EMS Report:		**Ship Air First Flight:**	No
Police Report:	No	**Ship Air Subflight:**	No
Police Report No:		**Ship Init Transport:**	No
In House Cleanup:	No	**Ship Phase Transfer:**	No
Other Cleanup:	No	**Contact Name:**	BRAD JENNINGS
Damage > 500:	No	**Contact Title:**	FREIGHT OPERATIONS MGR
Material Loss:	0	**Contact Business:**	
Carrier Damage:	0	**Contact Street:**	
Property Damage:	0	**Contact City:**	
Response Cost:	0	**Contact State:**	
Remediation Cost:	0	**Contact Postal:**	
Damage Old Form:	0	**Contact Non US St:**	
Total Damages Amt:	0	**Contact Country:**	US
Hazmat Fatality:	No	**Inc. Report Prepared:**	
Haz Fatal Employees:	0	**HMIS Serious Incidnt:**	No
Haz Fatal Respndrs:	0	**HMIS Serious Fatality:**	No
Haz Fatal Gen Public:	0	**HMIS Serious Injury:**	No
Tot Hazmat Fatalities:	0	**HMIS Flight Plan:**	No
Non Hazmat Fatality:	No	**HMIS Serious Evacs:**	No
Non Hazmat Fatals:	0	**HMIS Major Artery:**	No
Hazmat Injury:	No	**HMIS Bulk Release:**	No
Haz Hospital Empl:	0	**HMIS Marine Pollutnt:**	No
Haz Hospital Resp:	0	**HMIS Radioactive:**	No
Haz Hosp Gen Public:	0	**HMIS Gen Pkg Type:**	DRUM METAL
Haz Hosp Old Form:	0	**HMIS Container Code:**	DRUM MTL
Total Haz Hosp Inj:	0	**HMIS Container Desc:**	Metal drum
Haz Non Hosp Empl:	0	**HMIS Bulk Incident:**	No
Haz Non Hosp Resp:	0	**Undeclared Shipment:**	No

Description of Events: LOADER G. CURTIS RETURNED FROM LUNCH, WHEN HE STARTED LOADING THE 147 BAY HE NOTICED A LIQUID ON THE FLOOR OF THE TRAILER. AT THIS TIME HE NOTICED SUPERVISOR R. ARLEN. MR. ARLEN NOTIFIED MYSELF AT THIS POINT. I IDENTIFIED THE FREIGHT AND HAD IT RECOOPERED INTO A RECOOP DRUM. THE SHIPPER WAS NOTIFIED AND DRUM WAS RETURNED TO THEM FOR REPACKAGING, ON PRO 479-832570 1-12-95.

Recommend Actions Taken:

HMIR Incident Reports

Report No:	I-1995090811	**Fed DOT Agency Nm:**	
Report Type:	A hazardous material incident	**Fed DOT Report No:**	
Date of Incident:	1995-08-27	**Report Submit Src:**	Paper
Time of Incident:	0600	**Inc Multiple Rows:**	No
Haz Class Code:		**Inc Non US State:**	
Hazardous Class:	6.1	**Mode Transport:**	Highway
Commodity Short Nm:	NICOTINE	**Transport Phase:**	Loading
Commodity Long Nm:	NICOTINE	**Incident Occrrnce:**	
Trade Name:	NICOTINE ALKALOID	**Mat Ship Approval?:**	No
ID No:	UN1654	**Mat Ship Approv No:**	
Haz Waste Ind:	No	**Undecl Hazmat Ship?:**	No
Haz Waste EPA No:		**Packaging Type:**	Non-Bulk
HMIS Tox Inhalation?:	No	**Packing Group:**	
TIH Hazard Zone:		**Carrier Reporter:**	CONSOLIDATED FRGHTWYS CORP DEL
Qty Released:	1	**CR Street Name:**	175 LINFIELD DRIVE
Unit of Measure:	Liquid - Gallon	**CR City:**	MENLO PARK
What Failed:		**CR State:**	CA
What Failed Desc:		**CR Postal Code:**	94025
How Failed Code:	310	**CR Non US State:**	
How Failed Desc:	Ripped or Torn	**CR Fed DOT ID:**	0
Failure Cause Code:		**CR Hazmat Reg ID:**	
Failure Cause Desc:		**CR Country:**	US
Ident. Markings:		**Shipper Name:**	AIR INTL PLB-C
Cont1 Pkging Type:		**Shipper Street Name:**	11222 SOUTH LA CIENEGA STE
Cont1 Const Mat:		**Shipper City:**	INGLEWOOD
Cont1 Head Type:		**Shipper State:**	CA
Cont1 Pkg Capacity:	8	**Shipper Postal:**	90304
C1 Capacity UOM:	LGA	**Shipper Non US St:**	
Cont1 Pkg Amt:	0	**Shipper Country:**	US
C1 Pkg Amt UOM:		**Shipper Waybill:**	548038901DTD0825
Cont1 Pkg No:	78	**Ship Hazmat Reg ID:**	

Map Key	Number of Records	Direction	Distance (mi/ft)	Elev/Diff (ft)	Site	DB

C1 Pkg NO Failed:	1	**Origin City:**	
Cont1 Pkg Mnfctr:	NOT REPORTED BY CARRIER	**Origin State:**	
Cont1 Pkg Mnfct Dt:	0-00-00 00:00:00	**Origin Postal:**	
Cont1 Pkg Serial NO:		**Origin Non US St:**	
C1 Pkg Last Test Dt:	0-00-00 00:00:00	**Origin Country:**	US
C1 Test Const Mat:		**Destination City:**	VACAVILLE
C1 Pkg Dsign Pres.:	0	**Destination State:**	CALIFORNIA
C1 Dsign Press UOM:		**Destination Postal:**	95688
C1 Pkg Shell Thick:	0	**Destination Non US:**	
C1 Shell Thick UOM:		**Destination Country:**	US
C1 Head Thickness:	0	**Cont2 Package Type:**	
C1 Head Thick UOM:		**Cont2 Const Mat:**	
C1 Pkg Srvc Pres.:	0	**Cont2 Pkg Capacity:**	0
C1 Srvc Press UOM:		**Cont2 Capacity UOM:**	
C1 Valve/Device Fail?:	No	**Cont2 Pkg Amount:**	0
C1 Device Type:		**Cont2 Pkg Amt UOM:**	
C1 Device Mnfctr:		**Cont2 Pkg No:**	0
C1 Device Model:		**Cont2 Pkg No Failed:**	0
NRC No:			

RAM Pkg Category:		**Haz NonHosp Public:**	0
RAM Pkg Cert.:	FALSE	**Haz NonHosp Old:**	
RAM Pkg Cert. NBR:		**Tot Haz Non Hosp Inj:**	
RAM Nuclide S:		**Total Hazmat Injuries:**	0
RAM Transport Index:		**Evacuation Indicator:**	No
RAM UOM:		**Public Evacuated:**	0
RAM Activity Rpted:	0	**Employees Evac:**	0
RAM UOM Rpted:		**Total Evacuated:**	0
RAM Activity:	0	**Total Evacuation Hrs:**	0
RAM Activity UOM:		**Major Artery Closed:**	No
RAM Mat Safety:		**Mjr Artery Hrs Closed:**	0
Spillage Result:	Yes	**Material Involved:**	No
Fire Result:	No	**Estimated Speed:**	0
Explosion Result:	No	**Weather Conditions:**	
Water Sewer Result:	No	**Vehicle Overturn:**	No
Gas Dispersion:	No	**Vehicle Left Roadway:**	No
Environment Damage:	No	**Passenger Aircraft:**	No
No Release Result:	No	**Cargo Baggage:**	
Fire EMS Report:	No	**Ship Non Transport:**	No
Fire EMS EMS Report:		**Ship Air First Flight:**	No
Police Report:	No	**Ship Air Subflight:**	No
Police Report No:		**Ship Init Transport:**	No
In House Cleanup:	No	**Ship Phase Transfer:**	No
Other Cleanup:	No	**Contact Name:**	TIM SAVAGE
Damage > 500:	Yes	**Contact Title:**	FREIGHT OPERATIONS MANAGE
Material Loss:	200	**Contact Business:**	
Carrier Damage:	0	**Contact Street:**	
Property Damage:	0	**Contact City:**	
Response Cost:	0	**Contact State:**	
Remediation Cost:	1800	**Contact Postal:**	
Damage Old Form:	0	**Contact Non US St:**	
Total Damages Amt:	2000	**Contact Country:**	US
Hazmat Fatality:	No	**Inc. Report Prepared:**	
Haz Fatal Employees:	0	**HMIS Serious Incidnt:**	No
Haz Fatal Respndrs:	0	**HMIS Serious Fatality:**	No
Haz Fatal Gen Public:	0	**HMIS Serious Injury:**	No
Tot Hazmat Fatalities:	0	**HMIS Flight Plan:**	No
Non Hazmat Fatality:	No	**HMIS Serious Evacs:**	No
Non Hazmat Fatals:	0	**HMIS Major Artery:**	No
Hazmat Injury:	No	**HMIS Bulk Release:**	No
Haz Hospital Empl:	0	**HMIS Marine Pollutnt:**	No
Haz Hospital Resp:	0	**HMIS Radioactive:**	No
Haz Hosp Gen Public:	0	**HMIS Gen Pkg Type:**	DRUM METAL
Haz Hosp Old Form:	0	**HMIS Container Code:**	DRUM MTL
Total Haz Hosp Inj:	0	**HMIS Container Desc:**	Metal drum
Haz Non Hosp Empl:	0	**HMIS Bulk Incident:**	No
Haz Non Hosp Resp:	0	**Undeclared Shipment:**	No

Description of Events: DOCK EMPLOYEE JOE FLORES WAS PICKING UP SOME TABLE STANDS THAT WERE NOT LOCKED TOGETHER AND THE TOP ONE FELL OFF, WHICH STRUCK ONE DRUM CAUSING A 1" TEAR IN THE SIDE.

CONSOLIDATED WASTE WAS CALLED. SPILL CONTAINED AND DISPOSED OF.

Recommend Actions Taken:

HMIR Incident Reports

Report No:	I-1995081430	***Fed DOT Agency Nm:***	
Report Type:	A hazardous material incident	***Fed DOT Report No:***	
Date of Incident:	1995-08-13	***Report Submit Src:***	Paper
Time of Incident:	1950	***Inc Multiple Rows:***	No
Haz Class Code:		***Inc Non US State:***	
Hazardous Class:	3	***Mode Transport:***	Highway
Commodity Short Nm:	N-PROPANOL OR PROPYL ALC	***Transport Phase:***	Unloading
Commodity Long Nm:	N-PROPANOL OR PROPYL ALCOHOL, NORMAL	***Incident Occrrnce:***	
Trade Name:	PROPYL ALCOHOL	***Mat Ship Approval?:***	No
ID No:	UN1274	***Mat Ship Approv No:***	
Haz Waste Ind:	No	***Undecl Hazmat Ship?:***	No
Haz Waste EPA No:		***Packaging Type:***	Non-Bulk
HMIS Tox Inhalation?:	No	***Packing Group:***	
TIH Hazard Zone:		***Carrier Reporter:***	CONSOLIDATED FRGHTWYS CORP DEL
Qty Released:	0.5	***CR Street Name:***	175 LINFIELD DRIVE
Unit of Measure:	Liquid - Gallon	***CR City:***	MENLO PARK
What Failed:		***CR State:***	CA
What Failed Desc:		***CR Postal Code:***	94025
How Failed Code:	305	***CR Non US State:***	
How Failed Desc:	Crushed	***CR Fed DOT ID:***	0
Failure Cause Code:	517	***CR Hazmat Reg ID:***	
Failure Cause Desc:	Improper Preparation for Transportation	***CR Country:***	US
Ident. Markings:		***Shipper Name:***	MAYS CHEM CO INC
Cont1 Pkging Type:		***Shipper Street Name:***	5611 E 71ST ST
Cont1 Const Mat:		***Shipper City:***	INDIANAPOLIS
Cont1 Head Type:		***Shipper State:***	IN
Cont1 Pkg Capacity:	55	***Shipper Postal:***	46220
C1 Capacity UOM:	LGA	***Shipper Non US St:***	
Cont1 Pkg Amt:	0	***Shipper Country:***	US
C1 Pkg Amt UOM:		***Shipper Waybill:***	828204672
Cont1 Pkg No:	1	***Ship Hazmat Reg ID:***	
C1 Pkg NO Failed:	1	***Origin City:***	
Cont1 Pkg Mnfctr:	NOT REPORTED BY CARRIER	***Origin State:***	
Cont1 Pkg Mnfct Dt:	0-00-00 00:00:00	***Origin Postal:***	
Cont1 Pkg Serial NO:		***Origin Non US St:***	
C1 Pkg Last Test Dt:	0-00-00 00:00:00	***Origin Country:***	US
C1 Test Const Mat:		***Destination City:***	IRWINDALE
C1 Pkg Dsign Pres.:	0	***Destination State:***	CALIFORNIA
C1 Dsign Press UOM:		***Destination Postal:***	91706
C1 Pkg Shell Thick:	0	***Destination Non US:***	
C1 Shell Thick UOM:		***Destination Country:***	US
C1 Head Thickness:	0	***Cont2 Package Type:***	
C1 Head Thick UOM:		***Cont2 Const Mat:***	
C1 Pkg Srvc Pres.:	0	***Cont2 Pkg Capacity:***	0
C1 Srvc Press UOM:		***Cont2 Capacity UOM:***	
C1 Valve/Device Fail?:	No	***Cont2 Pkg Amount:***	0
C1 Device Type:		***Cont2 Pkg Amt UOM:***	
C1 Device Mnfctr:		***Cont2 Pkg No:***	0
C1 Device Model:		***Cont2 Pkg No Failed:***	0
NRC No:			

RAM Pkg Category:		***Haz NonHosp Public:***	0
RAM Pkg Cert.:	FALSE	***Haz NonHosp Old:***	
RAM Pkg Cert. NBR:		***Tot Haz Non Hosp Inj:***	
RAM Nuclide S:		***Total Hazmat Injuries:***	0
RAM Transport Index:		***Evacuation Indicator:***	No
RAM UOM:		***Public Evacuated:***	0
RAM Activity Rpted:	0	***Employees Evac:***	0
RAM UOM Rpted:		***Total Evacuated:***	0
RAM Activity:	0	***Total Evacuation Hrs:***	0
RAM Activity UOM:		***Major Artery Closed:***	No
RAM Mat Safety:		***Mjr Artery Hrs Closed:***	0

Spillage Result:	Yes	**Material Involved:**	No
Fire Result:	No	**Estimated Speed:**	0
Explosion Result:	No	**Weather Conditions:**	
Water Sewer Result:	No	**Vehicle Overturn:**	No
Gas Dispersion:	No	**Vehicle Left Roadway:**	No
Environment Damage:	No	**Passenger Aircraft:**	No
No Release Result:	No	**Cargo Baggage:**	
Fire EMS Report:	No	**Ship Non Transport:**	No
Fire EMS EMS Report:		**Ship Air First Flight:**	No
Police Report:	No	**Ship Air Subflight:**	No
Police Report No:		**Ship Init Transport:**	No
In House Cleanup:	No	**Ship Phase Transfer:**	No
Other Cleanup:	No	**Contact Name:**	TIM SAVAGE
Damage > 500:	No	**Contact Title:**	FREIGHT OPERATIONS MANAGE
Material Loss:	20	**Contact Business:**	
Carrier Damage:	0	**Contact Street:**	
Property Damage:	0	**Contact City:**	
Response Cost:	0	**Contact State:**	
Remediation Cost:	85	**Contact Postal:**	
Damage Old Form:	0	**Contact Non US St:**	
Total Damages Amt:	105	**Contact Country:**	US
Hazmat Fatality:	No	**Inc. Report Prepared:**	
Haz Fatal Employees:	0	**HMIS Serious Incidnt:**	No
Haz Fatal Respndrs:	0	**HMIS Serious Fatality:**	No
Haz Fatal Gen Public:	0	**HMIS Serious Injury:**	No
Tot Hazmat Fatalities:	0	**HMIS Flight Plan:**	No
Non Hazmat Fatality:	No	**HMIS Serious Evacs:**	No
Non Hazmat Fatals:	0	**HMIS Major Artery:**	No
Hazmat Injury:	No	**HMIS Bulk Release:**	No
Haz Hospital Empl:	0	**HMIS Marine Pollutnt:**	No
Haz Hospital Resp:	0	**HMIS Radioactive:**	No
Haz Hosp Gen Public:	0	**HMIS Gen Pkg Type:**	DRUM METAL
Haz Hosp Old Form:	0	**HMIS Container Code:**	DRUM MTL
Total Haz Hosp Inj:	0	**HMIS Container Desc:**	Metal drum
Haz Non Hosp Empl:	0	**HMIS Bulk Incident:**	No
Haz Non Hosp Resp:	0	**Undeclared Shipment:**	No

Description of Events: MR. PRIVATE (PC0 WAS OFF LOADING TRAILER 19-499 OUT OF INDIANAPOLIS, IN., WHEN HE CAME TO THE SHIPMENT THAT WAS DAMAGED. IND. HAD LOADED ONE ORDER OF BOOKS 1285# ON TOP OF THESE 2 DRUMS WITH NO DUNNAGE. WHILE IN ROUTE TO MLC SKID OF BOOKS SHIFTED AND ALL THE WEIGHT WAS TRANSFERED TO ONE CORNER OF THIS DRUM. THIS CAUSED THE DRUM TO CRUSH AT MIDDLE SEAM AND CREATED A PIN HOLE LEAK. WE USED PLUG AND DIKE TO PLUG THE HOLE, PLACED IN RECOUP DRUM AND MOVED ON TO DESTINATION.

Recommend Actions Taken:

HMIR Incident Reports

Report No:	I-1996080465	**Fed DOT Agency Nm:**	
Report Type:	A hazardous material incident	**Fed DOT Report No:**	
Date of Incident:	1996-04-18	**Report Submit Src:**	Paper
Time of Incident:	1200	**Inc Multiple Rows:**	No
Haz Class Code:		**Inc Non US State:**	
Hazardous Class:	3	**Mode Transport:**	Highway
Commodity Short Nm:	ADHESIVES, CONTAINING A	**Transport Phase:**	Unloading
Commodity Long Nm:	ADHESIVES, CONTAINING A FLAMMABLE LIQUID	**Incident Occrrnce:**	
Trade Name:	FLAMMABLE LIQUID	**Mat Ship Approval?:**	No
ID No:	UN1133	**Mat Ship Approv No:**	
Haz Waste Ind:	No	**Undecl Hazmat Ship?:**	No
Haz Waste EPA No:		**Packaging Type:**	Non-Bulk
HMIS Tox Inhalation?:	No	**Packing Group:**	
TIH Hazard Zone:		**Carrier Reporter:**	CONSOLIDATED FRGHTWYS CORP DEL
Qty Released:	1.5	**CR Street Name:**	175 LINFIELD DRIVE
Unit of Measure:	Liquid - Gallon	**CR City:**	MENLO PARK
What Failed:		**CR State:**	CA
What Failed Desc:		**CR Postal Code:**	94025
How Failed Code:	305	**CR Non US State:**	
How Failed Desc:	Crushed	**CR Fed DOT ID:**	0
Failure Cause Code:	517	**CR Hazmat Reg ID:**	

Failure Cause Desc:	Improper Preparation for Transportation	**CR Country:**	US
Ident. Markings:		**Shipper Name:**	CHILDERS PRODUCTS CO
Cont1 Pkging Type:		**Shipper Street Name:**	1370 E 40TH ST
Cont1 Const Mat:		**Shipper City:**	HOUSTON
Cont1 Head Type:		**Shipper State:**	TX
Cont1 Pkg Capacity:	5.375	**Shipper Postal:**	77022
C1 Capacity UOM:	LGA	**Shipper Non US St:**	
Cont1 Pkg Amt:	0	**Shipper Country:**	US
C1 Pkg Amt UOM:		**Shipper Waybill:**	943452985
Cont1 Pkg No:	10	**Ship Hazmat Reg ID:**	
C1 Pkg NO Failed:	7	**Origin City:**	
Cont1 Pkg Mnfctr:	NOT REPORTED BY CARRIER	**Origin State:**	
Cont1 Pkg Mnfct Dt:	0-00-00 00:00:00	**Origin Postal:**	
Cont1 Pkg Serial NO:		**Origin Non US St:**	
C1 Pkg Last Test Dt:	0-00-00 00:00:00	**Origin Country:**	US
C1 Test Const Mat:		**Destination City:**	CARSON
C1 Pkg Dsign Pres.:	0	**Destination State:**	CALIFORNIA
C1 Dsign Press UOM:		**Destination Postal:**	90745
C1 Pkg Shell Thick:	0	**Destination Non US:**	
C1 Shell Thick UOM:		**Destination Country:**	US
C1 Head Thickness:	0	**Cont2 Package Type:**	
C1 Head Thick UOM:		**Cont2 Const Mat:**	
C1 Pkg Srvc Pres.:	0	**Cont2 Pkg Capacity:**	0
C1 Srvc Press UOM:		**Cont2 Capacity UOM:**	
C1 Valve/Device Fail?:	No	**Cont2 Pkg Amount:**	0
C1 Device Type:		**Cont2 Pkg Amt UOM:**	
C1 Device Mnfctr:		**Cont2 Pkg No:**	0
C1 Device Model:		**Cont2 Pkg No Failed:**	0
NRC No:			

RAM Pkg Category:		**Haz NonHosp Public:**	0
RAM Pkg Cert.:	FALSE	**Haz NonHosp Old:**	
RAM Pkg Cert. NBR:		**Tot Haz Non Hosp Inj:**	
RAM Nuclide S:		**Total Hazmat Injuries:**	0
RAM Transport Index:		**Evacuation Indicator:**	No
RAM UOM:		**Public Evacuated:**	0
RAM Activity Rpted:	0	**Employees Evac:**	0
RAM UOM Rpted:		**Total Evacuated:**	0
RAM Activity:	0	**Total Evacuation Hrs:**	0
RAM Activity UOM:		**Major Artery Closed:**	No
RAM Mat Safety:		**Mjr Artery Hrs Closed:**	0
Spillage Result:	Yes	**Material Involved:**	No
Fire Result:	No	**Estimated Speed:**	0
Explosion Result:	No	**Weather Conditions:**	
Water Sewer Result:	No	**Vehicle Overturn:**	No
Gas Dispersion:	No	**Vehicle Left Roadway:**	No
Environment Damage:	No	**Passenger Aircraft:**	No
No Release Result:	No	**Cargo Baggage:**	
Fire EMS Report:	No	**Ship Non Transport:**	No
Fire EMS EMS Report:		**Ship Air First Flight:**	No
Police Report:	No	**Ship Air Subflight:**	No
Police Report No:		**Ship Init Transport:**	No
In House Cleanup:	No	**Ship Phase Transfer:**	No
Other Cleanup:	No	**Contact Name:**	BRAD JENNINGS
Damage > 500:	Yes	**Contact Title:**	FREIGHT OPERATIONS MGR
Material Loss:	200	**Contact Business:**	
Carrier Damage:	0	**Contact Street:**	
Property Damage:	0	**Contact City:**	
Response Cost:	0	**Contact State:**	
Remediation Cost:	500	**Contact Postal:**	
Damage Old Form:	0	**Contact Non US St:**	
Total Damages Amt:	700	**Contact Country:**	US
Hazmat Fatality:	No	**Inc. Report Prepared:**	
Haz Fatal Employees:	0	**HMIS Serious Incidnt:**	No
Haz Fatal Respndrs:	0	**HMIS Serious Fatality:**	No
Haz Fatal Gen Public:	0	**HMIS Serious Injury:**	No
Tot Hazmat Fatalities:	0	**HMIS Flight Plan:**	No
Non Hazmat Fatality:	No	**HMIS Serious Evacs:**	No
Non Hazmat Fatals:	0	**HMIS Major Artery:**	No

Hazmat Injury:	No	**HMIS Bulk Release:**	No
Haz Hospital Empl:	0	**HMIS Marine Pollutnt:**	No
Haz Hospital Resp:	0	**HMIS Radioactive:**	No
Haz Hosp Gen Public:	0	**HMIS Gen Pkg Type:**	DRUM METAL
Haz Hosp Old Form:	0	**HMIS Container Code:**	PAIL MTL
Total Haz Hosp Inj:	0	**HMIS Container Desc:**	Metal pail, open head, capacity 10 gallons or less
Haz Non Hosp Empl:	0	**HMIS Bulk Incident:**	No
Haz Non Hosp Resp:	0	**Undeclared Shipment:**	No

Description of Events: HAZARDOUS MATERIAL ARRIVED AT MIRA LOMA, WHEN THE DOOR WAS OPENED THE FREIGHT CAME OUT ONTO THE DOCK LEAKING. WHEN IT HIT THE DOCK IT CRUSHED THE 7 PAILS. IF THEY HAD BEEN LOADED CORRECTLY THIS COULD HAVE BEEN PREVENTED. SHIPMENT CLEANED UP BY DOCKMAN B. WESTREICHER AND RECOOPERED FOR LATER DISPOSAL.

Recommend Actions Taken:

HMIR Incident Reports

Report No:	I-1996080476	**Fed DOT Agency Nm:**	
Report Type:	A hazardous material incident	**Fed DOT Report No:**	
Date of Incident:	1996-03-23	**Report Submit Src:**	Paper
Time of Incident:	1000	**Inc Multiple Rows:**	No
Haz Class Code:		**Inc Non US State:**	
Hazardous Class:	8	**Mode Transport:**	Highway
Commodity Short Nm:	SODIUM HYDROXIDE, SOLID	**Transport Phase:**	Unloading
Commodity Long Nm:	SODIUM HYDROXIDE, SOLID	**Incident Occrrnce:**	
Trade Name:	CORROSIVE	**Mat Ship Approval?:**	No
ID No:	UN1823	**Mat Ship Approv No:**	
Haz Waste Ind:	No	**Undecl Hazmat Ship?:**	No
Haz Waste EPA No:		**Packaging Type:**	Non-Bulk
HMIS Tox Inhalation?:	No	**Packing Group:**	
TIH Hazard Zone:		**Carrier Reporter:**	CONSOLIDATED FRGHTWYS CORP DEL
Qty Released:	0.75	**CR Street Name:**	175 LINFIELD DRIVE
Unit of Measure:	Solid - Pound	**CR City:**	MENLO PARK
What Failed:	103; 132	**CR State:**	CA
What Failed Desc:	Basic Material; Liner	**CR Postal Code:**	94025
How Failed Code:	309;	**CR Non US State:**	
How Failed Desc:	Punctured;	**CR Fed DOT ID:**	0
Failure Cause Code:	;	**CR Hazmat Reg ID:**	
Failure Cause Desc:	;	**CR Country:**	US
Ident. Markings:		**Shipper Name:**	CALGON CORP
Cont1 Pkging Type:		**Shipper Street Name:**	18725 E SAN JOSE AVE
Cont1 Const Mat:		**Shipper City:**	CITY OF INDUSTRY
Cont1 Head Type:		**Shipper State:**	CA
Cont1 Pkg Capacity:	440	**Shipper Postal:**	91744
C1 Capacity UOM:	SLB	**Shipper Non US St:**	
Cont1 Pkg Amt:	0	**Shipper Country:**	US
C1 Pkg Amt UOM:		**Shipper Waybill:**	575676651
Cont1 Pkg No:	9	**Ship Hazmat Reg ID:**	
C1 Pkg NO Failed:	1	**Origin City:**	
Cont1 Pkg Mnfctr:	NOT REPORTED BY CARRIER	**Origin State:**	
Cont1 Pkg Mnfct Dt:	0-00-00 00:00:00	**Origin Postal:**	
Cont1 Pkg Serial NO:		**Origin Non US St:**	
C1 Pkg Last Test Dt:	0-00-00 00:00:00	**Origin Country:**	US
C1 Test Const Mat:		**Destination City:**	FORT RECOVERY
C1 Pkg Dsign Pres.:	0	**Destination State:**	OHIO
C1 Dsign Press UOM:		**Destination Postal:**	45846
C1 Pkg Shell Thick:	0	**Destination Non US:**	
C1 Shell Thick UOM:		**Destination Country:**	US
C1 Head Thickness:	0	**Cont2 Package Type:**	
C1 Head Thick UOM:		**Cont2 Const Mat:**	
C1 Pkg Srvc Pres.:	0	**Cont2 Pkg Capacity:**	0
C1 Srvc Press UOM:		**Cont2 Capacity UOM:**	
C1 Valve/Device Fail?:	No	**Cont2 Pkg Amount:**	0
C1 Device Type:		**Cont2 Pkg Amt UOM:**	
C1 Device Mnfctr:		**Cont2 Pkg No:**	0
C1 Device Model:		**Cont2 Pkg No Failed:**	0
NRC No:			

RAM Pkg Category:		**Haz NonHosp Public:**	0
RAM Pkg Cert.:	FALSE	**Haz NonHosp Old:**	
RAM Pkg Cert. NBR:		**Tot Haz Non Hosp Inj:**	
RAM Nuclide S:		**Total Hazmat Injuries:**	0
RAM Transport Index:		**Evacuation Indicator:**	No
RAM UOM:		**Public Evacuated:**	0
RAM Activity Rpted:	0	**Employees Evac:**	0
RAM UOM Rpted:		**Total Evacuated:**	0
RAM Activity:	0	**Total Evacuation Hrs:**	0
RAM Activity UOM:		**Major Artery Closed:**	No
RAM Mat Safety:		**Mjr Artery Hrs Closed:**	0
Spillage Result:	Yes	**Material Involved:**	No
Fire Result:	No	**Estimated Speed:**	0
Explosion Result:	No	**Weather Conditions:**	
Water Sewer Result:	No	**Vehicle Overturn:**	No
Gas Dispersion:	No	**Vehicle Left Roadway:**	No
Environment Damage:	No	**Passenger Aircraft:**	No
No Release Result:	No	**Cargo Baggage:**	
Fire EMS Report:	No	**Ship Non Transport:**	No
Fire EMS EMS Report:		**Ship Air First Flight:**	No
Police Report:	No	**Ship Air Subflight:**	No
Police Report No:		**Ship Init Transport:**	No
In House Cleanup:	No	**Ship Phase Transfer:**	No
Other Cleanup:	No	**Contact Name:**	BRAD JENNINGS
Damage > 500:	Yes	**Contact Title:**	FREIGHT OPERATIONS MGR
Material Loss:	25	**Contact Business:**	
Carrier Damage:	0	**Contact Street:**	
Property Damage:	0	**Contact City:**	
Response Cost:	0	**Contact State:**	
Remediation Cost:	700	**Contact Postal:**	
Damage Old Form:	0	**Contact Non US St:**	
Total Damages Amt:	725	**Contact Country:**	US
Hazmat Fatality:	No	**Inc. Report Prepared:**	
Haz Fatal Employees:	0	**HMIS Serious Incidnt:**	No
Haz Fatal Respndrs:	0	**HMIS Serious Fatality:**	No
Haz Fatal Gen Public:	0	**HMIS Serious Injury:**	No
Tot Hazmat Fatalities:	0	**HMIS Flight Plan:**	No
Non Hazmat Fatality:	No	**HMIS Serious Evacs:**	No
Non Hazmat Fatals:	0	**HMIS Major Artery:**	No
Hazmat Injury:	No	**HMIS Bulk Release:**	No
Haz Hospital Empl:	0	**HMIS Marine Pollutnt:**	No
Haz Hospital Resp:	0	**HMIS Radioactive:**	No
Haz Hosp Gen Public:	0	**HMIS Gen Pkg Type:**	DRUM NON-METAL
Haz Hosp Old Form:	0	**HMIS Container Code:**	DRUM FBR
Total Haz Hosp Inj:	0	**HMIS Container Desc:**	Fiber drum, cont1 for solids, cont2 for liquids
Haz Non Hosp Empl:	0	**HMIS Bulk Incident:**	No
Haz Non Hosp Resp:	0	**Undeclared Shipment:**	No

Description of Events: SHIPMENT WAS PUNCTURED AT CIC TERMINAL AND A CRATE WAS PLACED IN FRONT. THEN THE TRAILER WAS SENT TO MLC. SHIPMENT RECOOPERED AT MLC. TRAILER CLEANED UP WASTE LEFT ON SITE FOR FUTURE DISPOSAL.

Recommend Actions Taken:

HMIR Incident Reports

Report No:	I-1996080479	**Fed DOT Agency Nm:**	
Report Type:	A hazardous material incident	**Fed DOT Report No:**	
Date of Incident:	1996-03-31	**Report Submit Src:**	Paper
Time of Incident:	2045	**Inc Multiple Rows:**	No
Haz Class Code:		**Inc Non US State:**	
Hazardous Class:	6.1	**Mode Transport:**	Highway
Commodity Short Nm:	BIPYRIDILIUM PESTICIDES,	**Transport Phase:**	Loading
Commodity Long Nm:	BIPYRIDILIUM PESTICIDES, LIQUID, TOXIC	**Incident Occrrnce:**	
Trade Name:	BIPYRIDILIUM PESTICI	**Mat Ship Approval?:**	No
ID No:	UN3016	**Mat Ship Approv No:**	
Haz Waste Ind:	No	**Undecl Hazmat Ship?:**	No
Haz Waste EPA No:		**Packaging Type:**	Non-Bulk
HMIS Tox Inhalation?:	No	**Packing Group:**	
TIH Hazard Zone:		**Carrier Reporter:**	CONSOLIDATED FRGHTWYS CORP DEL

Qty Released:	2	**CR Street Name:**	175 LINFIELD DRIVE
Unit of Measure:	Liquid - Gallon	**CR City:**	MENLO PARK
What Failed:	103	**CR State:**	CA
What Failed Desc:	Basic Material	**CR Postal Code:**	94025
How Failed Code:	309	**CR Non US State:**	
How Failed Desc:	Punctured	**CR Fed DOT ID:**	0
Failure Cause Code:		**CR Hazmat Reg ID:**	
Failure Cause Desc:		**CR Country:**	US
Ident. Markings:		**Shipper Name:**	ZENECA COLOURS
Cont1 Pkging Type:		**Shipper Street Name:**	6601 I-85 N
Cont1 Const Mat:		**Shipper City:**	CHARLOTTE
Cont1 Head Type:		**Shipper State:**	NC
Cont1 Pkg Capacity:	2.5	**Shipper Postal:**	28213
C1 Capacity UOM:	LGA	**Shipper Non US St:**	
Cont1 Pkg Amt:	0	**Shipper Country:**	US
C1 Pkg Amt UOM:		**Shipper Waybill:**	452431781
Cont1 Pkg No:	2	**Ship Hazmat Reg ID:**	
C1 Pkg NO Failed:	1	**Origin City:**	
Cont1 Pkg Mnfctr:	NOT REPORTED BY CARRIER	**Origin State:**	
Cont1 Pkg Mnfct Dt:	0-00-00 00:00:00	**Origin Postal:**	
Cont1 Pkg Serial NO:		**Origin Non US St:**	
C1 Pkg Last Test Dt:	0-00-00 00:00:00	**Origin Country:**	US
C1 Test Const Mat:		**Destination City:**	VISALIA
C1 Pkg Dsign Pres.:	0	**Destination State:**	CALIFORNIA
C1 Dsign Press UOM:		**Destination Postal:**	93292
C1 Pkg Shell Thick:	0	**Destination Non US:**	
C1 Shell Thick UOM:		**Destination Country:**	US
C1 Head Thickness:	0	**Cont2 Package Type:**	
C1 Head Thick UOM:		**Cont2 Const Mat:**	
C1 Pkg Srvc Pres.:	0	**Cont2 Pkg Capacity:**	0
C1 Srvc Press UOM:		**Cont2 Capacity UOM:**	
C1 Valve/Device Fail?:	No	**Cont2 Pkg Amount:**	0
C1 Device Type:		**Cont2 Pkg Amt UOM:**	
C1 Device Mnfctr:		**Cont2 Pkg No:**	0
C1 Device Model:		**Cont2 Pkg No Failed:**	0
NRC No:			

RAM Pkg Category:		**Haz NonHosp Public:**	0
RAM Pkg Cert.:	FALSE	**Haz NonHosp Old:**	
RAM Pkg Cert. NBR:		**Tot Haz Non Hosp Inj:**	
RAM Nuclide S:		**Total Hazmat Injuries:**	0
RAM Transport Index:		**Evacuation Indicator:**	Yes
RAM UOM:		**Public Evacuated:**	0
RAM Activity Rpted:	0	**Employees Evac:**	0
RAM UOM Rpted:		**Total Evacuated:**	15
RAM Activity:	0	**Total Evacuation Hrs:**	0
RAM Activity UOM:		**Major Artery Closed:**	No
RAM Mat Safety:		**Mjr Artery Hrs Closed:**	0
Spillage Result:	Yes	**Material Involved:**	No
Fire Result:	No	**Estimated Speed:**	0
Explosion Result:	No	**Weather Conditions:**	
Water Sewer Result:	No	**Vehicle Overturn:**	No
Gas Dispersion:	No	**Vehicle Left Roadway:**	No
Environment Damage:	No	**Passenger Aircraft:**	No
No Release Result:	No	**Cargo Baggage:**	
Fire EMS Report:	No	**Ship Non Transport:**	No
Fire EMS EMS Report:		**Ship Air First Flight:**	No
Police Report:	No	**Ship Air Subflight:**	No
Police Report No:		**Ship Init Transport:**	No
In House Cleanup:	No	**Ship Phase Transfer:**	No
Other Cleanup:	No	**Contact Name:**	KELLY KHOURI
Damage > 500:	Yes	**Contact Title:**	FREIGHT OPERATIONS MGR
Material Loss:	300	**Contact Business:**	
Carrier Damage:	0	**Contact Street:**	
Property Damage:	0	**Contact City:**	
Response Cost:	0	**Contact State:**	
Remediation Cost:	4000	**Contact Postal:**	
Damage Old Form:	0	**Contact Non US St:**	
Total Damages Amt:	4300	**Contact Country:**	US

Hazmat Fatality:	No	**Inc. Report Prepared:**	
Haz Fatal Employees:	0	**HMIS Serious Incidnt:**	No
Haz Fatal Respndrs:	0	**HMIS Serious Fatality:**	No
Haz Fatal Gen Public:	0	**HMIS Serious Injury:**	No
Tot Hazmat Fatalities:	0	**HMIS Flight Plan:**	No
Non Hazmat Fatality:	No	**HMIS Serious Evacs:**	Yes
Non Hazmat Fatals:	0	**HMIS Major Artery:**	No
Hazmat Injury:	No	**HMIS Bulk Release:**	No
Haz Hospital Empl:	0	**HMIS Marine Pollutnt:**	No
Haz Hospital Resp:	0	**HMIS Radioactive:**	No
Haz Hosp Gen Public:	0	**HMIS Gen Pkg Type:**	INSIDE CONTAIN
Haz Hosp Old Form:	0	**HMIS Container Code:**	CONT PLS
Total Haz Hosp Inj:	0	**HMIS Container Desc:**	Plastic container, no capacity or description given
Haz Non Hosp Empl:	0	**HMIS Bulk Incident:**	No
Haz Non Hosp Resp:	0	**Undeclared Shipment:**	No

Description of Events: LOADER A. GARCIA HAD HIS BLADES EXTENDED TO FAR OUT AND PUNCTURED THE CONTAINER. THE CONTAINER FELL AND LEAKED. CONSOLIDATED WASTE IND. WERE CALLED AND THEY CAME OUT AND CLEANED UP THE SPILL AND DISPOSED OF IT.

Recommend Actions Taken:

HMIR Incident Reports

Report No:	I-1996080480	**Fed DOT Agency Nm:**	
Report Type:	A hazardous material incident	**Fed DOT Report No:**	
Date of Incident:	1996-02-24	**Report Submit Src:**	Paper
Time of Incident:	0900	**Inc Multiple Rows:**	No
Haz Class Code:		**Inc Non US State:**	
Hazardous Class:	3	**Mode Transport:**	Highway
Commodity Short Nm:	ETHANOL OR ETHYL ALCOHOL	**Transport Phase:**	In Transit
Commodity Long Nm:	ETHANOL OR ETHYL ALCOHOL OR ETHANOL SOLUTIONS OR ETHYL ALCOHOL SOLUTIONS	**Incident Occrrnce:**	
Trade Name:	ETHYL ALCOHOL 3	**Mat Ship Approval?:**	No
ID No:	UN1170	**Mat Ship Approv No:**	
Haz Waste Ind:	No	**Undecl Hazmat Ship?:**	No
Haz Waste EPA No:		**Packaging Type:**	Non-Bulk
HMIS Tox Inhalation?:	No	**Packing Group:**	
TIH Hazard Zone:		**Carrier Reporter:**	CONSOLIDATED FRGHTWYS CORP DEL
Qty Released:	1	**CR Street Name:**	175 LINFIELD DRIVE
Unit of Measure:	Liquid - Gallon	**CR City:**	MENLO PARK
What Failed:	103	**CR State:**	CA
What Failed Desc:	Basic Material	**CR Postal Code:**	94025
How Failed Code:	309	**CR Non US State:**	
How Failed Desc:	Punctured	**CR Fed DOT ID:**	0
Failure Cause Code:		**CR Hazmat Reg ID:**	
Failure Cause Desc:		**CR Country:**	US
Ident. Markings:		**Shipper Name:**	QUANTUM CHEM
Cont1 Pkging Type:		**Shipper Street Name:**	N KEMP & LA PALMA AVE
Cont1 Const Mat:		**Shipper City:**	ANAHEIM
Cont1 Head Type:		**Shipper State:**	CA
Cont1 Pkg Capacity:	0	**Shipper Postal:**	92805
C1 Capacity UOM:		**Shipper Non US St:**	
Cont1 Pkg Amt:	0	**Shipper Country:**	US
C1 Pkg Amt UOM:		**Shipper Waybill:**	64658285622396
Cont1 Pkg No:	1	**Ship Hazmat Reg ID:**	
C1 Pkg NO Failed:	1	**Origin City:**	
Cont1 Pkg Mnfctr:	NOT REPORTED BY CARRIER	**Origin State:**	
Cont1 Pkg Mnfct Dt:	0-00-00 00:00:00	**Origin Postal:**	
Cont1 Pkg Serial NO:		**Origin Non US St:**	
C1 Pkg Last Test Dt:	0-00-00 00:00:00	**Origin Country:**	US
C1 Test Const Mat:		**Destination City:**	SPOKANE
C1 Pkg Dsign Pres.:	0	**Destination State:**	WASHINGTON
C1 Dsign Press UOM:		**Destination Postal:**	99210
C1 Pkg Shell Thick:	0	**Destination Non US:**	
C1 Shell Thick UOM:		**Destination Country:**	US
C1 Head Thickness:	0	**Cont2 Package Type:**	
C1 Head Thick UOM:		**Cont2 Const Mat:**	

C1 Pkg Srvc Pres.:	0	**Cont2 Pkg Capacity:**	0
C1 Srvc Press UOM:		**Cont2 Capacity UOM:**	
C1 Valve/Device Fail?:	No	**Cont2 Pkg Amount:**	0
C1 Device Type:		**Cont2 Pkg Amt UOM:**	
C1 Device Mnfctr:		**Cont2 Pkg No:**	0
C1 Device Model:		**Cont2 Pkg No Failed:**	0
NRC No:			
RAM Pkg Category:		**Haz NonHosp Public:**	0
RAM Pkg Cert.:	FALSE	**Haz NonHosp Old:**	
RAM Pkg Cert. NBR:		**Tot Haz Non Hosp Inj:**	
RAM Nuclide S:		**Total Hazmat Injuries:**	0
RAM Transport Index:		**Evacuation Indicator:**	No
RAM UOM:		**Public Evacuated:**	0
RAM Activity Rpted:	0	**Employees Evac:**	0
RAM UOM Rpted:		**Total Evacuated:**	0
RAM Activity:	0	**Total Evacuation Hrs:**	0
RAM Activity UOM:		**Major Artery Closed:**	No
RAM Mat Safety:		**Mjr Artery Hrs Closed:**	0
Spillage Result:	Yes	**Material Involved:**	No
Fire Result:	No	**Estimated Speed:**	0
Explosion Result:	No	**Weather Conditions:**	
Water Sewer Result:	No	**Vehicle Overturn:**	No
Gas Dispersion:	No	**Vehicle Left Roadway:**	No
Environment Damage:	No	**Passenger Aircraft:**	No
No Release Result:	No	**Cargo Baggage:**	
Fire EMS Report:	No	**Ship Non Transport:**	No
Fire EMS EMS Report:		**Ship Air First Flight:**	No
Police Report:	No	**Ship Air Subflight:**	No
Police Report No:		**Ship Init Transport:**	No
In House Cleanup:	No	**Ship Phase Transfer:**	No
Other Cleanup:	No	**Contact Name:**	BRAD JENNINGS
Damage > 500:	No	**Contact Title:**	FREIGHT OPERATIONS MGR
Material Loss:	400	**Contact Business:**	
Carrier Damage:	0	**Contact Street:**	
Property Damage:	0	**Contact City:**	
Response Cost:	0	**Contact State:**	
Remediation Cost:	0	**Contact Postal:**	
Damage Old Form:	0	**Contact Non US St:**	
Total Damages Amt:	400	**Contact Country:**	US
Hazmat Fatality:	No	**Inc. Report Prepared:**	
Haz Fatal Employees:	0	**HMIS Serious Incidnt:**	No
Haz Fatal Respndrs:	0	**HMIS Serious Fatality:**	No
Haz Fatal Gen Public:	0	**HMIS Serious Injury:**	No
Tot Hazmat Fatalities:	0	**HMIS Flight Plan:**	No
Non Hazmat Fatality:	No	**HMIS Serious Evacs:**	No
Non Hazmat Fatals:	0	**HMIS Major Artery:**	No
Hazmat Injury:	No	**HMIS Bulk Release:**	No
Haz Hospital Empl:	0	**HMIS Marine Pollutnt:**	No
Haz Hospital Resp:	0	**HMIS Radioactive:**	No
Haz Hosp Gen Public:	0	**HMIS Gen Pkg Type:**	DRUM METAL
Haz Hosp Old Form:	0	**HMIS Container Code:**	DRUM MTL
Total Haz Hosp Inj:	0	**HMIS Container Desc:**	Metal drum
Haz Non Hosp Empl:	0	**HMIS Bulk Incident:**	No
Haz Non Hosp Resp:	0	**Undeclared Shipment:**	No

Description of Events: THIS DRUM WAS LOADED BEHIND A PALLET, WHEN THE PALLET WAS LOADED IT WAS PUSHED INTO THE DRUM AND PUNCTURED THE SIDETOP. DRUM WAS RECOOPERED AND SENT TO DESTINATION.

Recommend Actions Taken:

HMIR Incident Reports

Report No:	I-1996080481	**Fed DOT Agency Nm:**	
Report Type:	A hazardous material incident	**Fed DOT Report No:**	
Date of Incident:	1996-02-28	**Report Submit Src:**	Paper
Time of Incident:	0700	**Inc Multiple Rows:**	No
Haz Class Code:		**Inc Non US State:**	
Hazardous Class:	2.2	**Mode Transport:**	Highway
Commodity Short Nm:	1,1,1,2-TETRAFLUOROETHAN	**Transport Phase:**	Unloading

Map Key	Number of Records	Direction	Distance (mi/ft)	Elev/Diff (ft)	Site	DB

Commodity Long Nm:	1,1,1,2-TETRAFLUOROETHANE OR REFRIGERANT GAS R 134A	**Incident Occrrnce:**	
Trade Name:	TETRA FLUOROETHANE	**Mat Ship Approval?:**	No
ID No:	UN3159	**Mat Ship Approv No:**	
Haz Waste Ind:	No	**Undecl Hazmat Ship?:**	No
Haz Waste EPA No:		**Packaging Type:**	Cylinder
HMIS Tox Inhalation?:	No	**Packing Group:**	
TIH Hazard Zone:		**Carrier Reporter:**	CONSOLIDATED FRGHTWYS CORP DEL
Qty Released:	48.5	**CR Street Name:**	175 LINFIELD DRIVE
Unit of Measure:	Liquid - Gallon	**CR City:**	MENLO PARK
What Failed:	109	**CR State:**	CA
What Failed Desc:	Closure (e.g., Cap, Top, or Plug)	**CR Postal Code:**	94025
How Failed Code:		**CR Non US State:**	
How Failed Desc:		**CR Fed DOT ID:**	0
Failure Cause Code:	508	**CR Hazmat Reg ID:**	
Failure Cause Desc:	Defective Component or Device	**CR Country:**	US
Ident. Markings:		**Shipper Name:**	YORK INT'L
Cont1 Pkging Type:		**Shipper Street Name:**	2800 MARGUERITE PKWY
Cont1 Const Mat:		**Shipper City:**	MISSION VIEJO
Cont1 Head Type:		**Shipper State:**	CA
Cont1 Pkg Capacity:	48.5	**Shipper Postal:**	92692
C1 Capacity UOM:	LGA	**Shipper Non US St:**	
Cont1 Pkg Amt:	0	**Shipper Country:**	US
C1 Pkg Amt UOM:		**Shipper Waybill:**	646622804
Cont1 Pkg No:	9	**Ship Hazmat Reg ID:**	
C1 Pkg NO Failed:	1	**Origin City:**	
Cont1 Pkg Mnfctr:	NOT REPORTED BY CARRIER	**Origin State:**	
Cont1 Pkg Mnfct Dt:	0-00-00 00:00:00	**Origin Postal:**	
Cont1 Pkg Serial NO:		**Origin Non US St:**	
C1 Pkg Last Test Dt:	0-00-00 00:00:00	**Origin Country:**	US
C1 Test Const Mat:		**Destination City:**	ANTIOCH
C1 Pkg Dsign Pres.:	0	**Destination State:**	CALIFORNIA
C1 Dsign Press UOM:		**Destination Postal:**	94509
C1 Pkg Shell Thick:	0	**Destination Non US:**	
C1 Shell Thick UOM:		**Destination Country:**	US
C1 Head Thickness:	0	**Cont2 Package Type:**	
C1 Head Thick UOM:		**Cont2 Const Mat:**	
C1 Pkg Srvc Pres.:	0	**Cont2 Pkg Capacity:**	0
C1 Srvc Press UOM:		**Cont2 Capacity UOM:**	
C1 Valve/Device Fail?:	No	**Cont2 Pkg Amount:**	0
C1 Device Type:		**Cont2 Pkg Amt UOM:**	
C1 Device Mnfctr:		**Cont2 Pkg No:**	0
C1 Device Model:		**Cont2 Pkg No Failed:**	0
NRC No:			

RAM Pkg Category:		**Haz NonHosp Public:**	0
RAM Pkg Cert.:	FALSE	**Haz NonHosp Old:**	
RAM Pkg Cert. NBR:		**Tot Haz Non Hosp Inj:**	
RAM Nuclide S:		**Total Hazmat Injuries:**	0
RAM Transport Index:		**Evacuation Indicator:**	No
RAM UOM:		**Public Evacuated:**	0
RAM Activity Rpted:	0	**Employees Evac:**	0
RAM UOM Rpted:		**Total Evacuated:**	0
RAM Activity:	0	**Total Evacuation Hrs:**	0
RAM Activity UOM:		**Major Artery Closed:**	No
RAM Mat Safety:		**Mjr Artery Hrs Closed:**	0
Spillage Result:	Yes	**Material Involved:**	No
Fire Result:	No	**Estimated Speed:**	0
Explosion Result:	No	**Weather Conditions:**	
Water Sewer Result:	No	**Vehicle Overturn:**	No
Gas Dispersion:	Yes	**Vehicle Left Roadway:**	No
Environment Damage:	No	**Passenger Aircraft:**	No
No Release Result:	No	**Cargo Baggage:**	
Fire EMS Report:	No	**Ship Non Transport:**	No
Fire EMS EMS Report:		**Ship Air First Flight:**	No
Police Report:	No	**Ship Air Subflight:**	No
Police Report No:		**Ship Init Transport:**	No
In House Cleanup:	No	**Ship Phase Transfer:**	No
Other Cleanup:	No	**Contact Name:**	BRAD JENNINGS

Damage > 500:	Yes	**Contact Title:**	FREIGHT OPERATIONS MGR
Material Loss:	200	**Contact Business:**	
Carrier Damage:	0	**Contact Street:**	
Property Damage:	0	**Contact City:**	
Response Cost:	0	**Contact State:**	
Remediation Cost:	800	**Contact Postal:**	
Damage Old Form:	0	**Contact Non US St:**	
Total Damages Amt:	1000	**Contact Country:**	US
Hazmat Fatality:	No	**Inc. Report Prepared:**	
Haz Fatal Employees:	0	**HMIS Serious Incidnt:**	No
Haz Fatal Respndrs:	0	**HMIS Serious Fatality:**	No
Haz Fatal Gen Public:	0	**HMIS Serious Injury:**	No
Tot Hazmat Fatalities:	0	**HMIS Flight Plan:**	No
Non Hazmat Fatality:	No	**HMIS Serious Evacs:**	No
Non Hazmat Fatals:	0	**HMIS Major Artery:**	No
Hazmat Injury:	No	**HMIS Bulk Release:**	No
Haz Hospital Empl:	0	**HMIS Marine Pollutnt:**	No
Haz Hospital Resp:	0	**HMIS Radioactive:**	No
Haz Hosp Gen Public:	0	**HMIS Gen Pkg Type:**	CYLINDER
Haz Hosp Old Form:	0	**HMIS Container Code:**	CYL
Total Haz Hosp Inj:	0	**HMIS Container Desc:**	Cylinder, a pressure vessel for compressed gases
Haz Non Hosp Empl:	0	**HMIS Bulk Incident:**	No
Haz Non Hosp Resp:	0	**Undeclared Shipment:**	No

Description of Events: THIS FREIGHT WAS BEING UNLOADED BY PETE KARABAN. HE HEARD A HISSING NOISE COMING FROM ONE OF THE CYLINDERS. THE SAFETY CAP WAS STILL IN PLACE, SO HE COULDN'T GET TO THE VALVE. I CALLED CONSOLIDATED WASTE INDUSTRIES. GREGORY EMELE CAME OUT AND CHECKED INTO THE SITUATION AND SAID THE CYLINDER WAS IN FACT EMPTY NOW. SINCE THE SAFETY CAP WAS STILL IN PLACE HE WONDERED IF THE VALVES WERE DEFECTIVE. WE SENT THE SHIPMENT BACK TO THE SHIPPER FOR INSPECTION OF THE VALVES.

Recommend Actions Taken:

HMIR Incident Reports

Report No:	I-1995100142	**Fed DOT Agency Nm:**	
Report Type:	A hazardous material incident	**Fed DOT Report No:**	
Date of Incident:	1995-09-09	**Report Submit Src:**	Paper
Time of Incident:	0815	**Inc Multiple Rows:**	No
Haz Class Code:		**Inc Non US State:**	
Hazardous Class:	6.1	**Mode Transport:**	Highway
Commodity Short Nm:	HYDROQUINONE, LIQUID	**Transport Phase:**	Loading
Commodity Long Nm:	HYDROQUINONE, LIQUID	**Incident Occrrnce:**	
Trade Name:	HYDROUINONE	**Mat Ship Approval?:**	No
ID No:	UN2662	**Mat Ship Approv No:**	
Haz Waste Ind:	No	**Undecl Hazmat Ship?:**	No
Haz Waste EPA No:		**Packaging Type:**	Non-Bulk
HMIS Tox Inhalation?:	No	**Packing Group:**	
TIH Hazard Zone:		**Carrier Reporter:**	CONSOLIDATED FRGHTWYS CORP DEL
Qty Released:	1	**CR Street Name:**	175 LINFIELD DRIVE
Unit of Measure:	Liquid - Gallon	**CR City:**	MENLO PARK
What Failed:	103	**CR State:**	CA
What Failed Desc:	Basic Material	**CR Postal Code:**	94025
How Failed Code:	303	**CR Non US State:**	
How Failed Desc:	Burst or Ruptured	**CR Fed DOT ID:**	0
Failure Cause Code:	511	**CR Hazmat Reg ID:**	
Failure Cause Desc:	Dropped	**CR Country:**	US
Ident. Markings:		**Shipper Name:**	ALLIED DIAGNOSTIC IMAGING INC
Cont1 Pkging Type:		**Shipper Street Name:**	16018 ADELANTE STREET #D
Cont1 Const Mat:		**Shipper City:**	IRWINDALE
Cont1 Head Type:		**Shipper State:**	CA
Cont1 Pkg Capacity:	6.875	**Shipper Postal:**	91706
C1 Capacity UOM:	LGA	**Shipper Non US St:**	
Cont1 Pkg Amt:	0	**Shipper Country:**	US
C1 Pkg Amt UOM:		**Shipper Waybill:**	145-599075
Cont1 Pkg No:	2	**Ship Hazmat Reg ID:**	
C1 Pkg NO Failed:	1	**Origin City:**	
Cont1 Pkg Mnfctr:	NOT REPORTED BY CARRIER	**Origin State:**	
Cont1 Pkg Mnfct Dt:	0-00-00 00:00:00	**Origin Postal:**	

Cont1 Pkg Serial NO:		**Origin Non US St:**	
C1 Pkg Last Test Dt:	0-00-00 00:00:00	**Origin Country:**	US
C1 Test Const Mat:		**Destination City:**	EL PASO
C1 Pkg Dsign Pres.:	0	**Destination State:**	TEXAS
C1 Dsign Press UOM:		**Destination Postal:**	79925
C1 Pkg Shell Thick:	0	**Destination Non US:**	
C1 Shell Thick UOM:		**Destination Country:**	US
C1 Head Thickness:	0	**Cont2 Package Type:**	
C1 Head Thick UOM:		**Cont2 Const Mat:**	
C1 Pkg Srvc Pres.:	0	**Cont2 Pkg Capacity:**	0
C1 Srvc Press UOM:		**Cont2 Capacity UOM:**	
C1 Valve/Device Fail?:	No	**Cont2 Pkg Amount:**	0
C1 Device Type:		**Cont2 Pkg Amt UOM:**	
C1 Device Mnfctr:		**Cont2 Pkg No:**	0
C1 Device Model:		**Cont2 Pkg No Failed:**	0
NRC No:			
RAM Pkg Category:		**Haz NonHosp Public:**	0
RAM Pkg Cert.:	FALSE	**Haz NonHosp Old:**	
RAM Pkg Cert. NBR:		**Tot Haz Non Hosp Inj:**	
RAM Nuclide S:		**Total Hazmat Injuries:**	0
RAM Transport Index:		**Evacuation Indicator:**	No
RAM UOM:		**Public Evacuated:**	0
RAM Activity Rpted:	0	**Employees Evac:**	0
RAM UOM Rpted:		**Total Evacuated:**	0
RAM Activity:	0	**Total Evacuation Hrs:**	0
RAM Activity UOM:		**Major Artery Closed:**	No
RAM Mat Safety:		**Mjr Artery Hrs Closed:**	0
Spillage Result:	Yes	**Material Involved:**	No
Fire Result:	No	**Estimated Speed:**	0
Explosion Result:	No	**Weather Conditions:**	
Water Sewer Result:	No	**Vehicle Overturn:**	No
Gas Dispersion:	No	**Vehicle Left Roadway:**	No
Environment Damage:	No	**Passenger Aircraft:**	No
No Release Result:	No	**Cargo Baggage:**	
Fire EMS Report:	No	**Ship Non Transport:**	No
Fire EMS EMS Report:		**Ship Air First Flight:**	No
Police Report:	No	**Ship Air Subflight:**	No
Police Report No:		**Ship Init Transport:**	No
In House Cleanup:	No	**Ship Phase Transfer:**	No
Other Cleanup:	No	**Contact Name:**	BRAD JENNINGS
Damage > 500:	Yes	**Contact Title:**	FREIGHT OPERATIONS MGR
Material Loss:	0	**Contact Business:**	
Carrier Damage:	0	**Contact Street:**	
Property Damage:	0	**Contact City:**	
Response Cost:	0	**Contact State:**	
Remediation Cost:	800	**Contact Postal:**	
Damage Old Form:	0	**Contact Non US St:**	
Total Damages Amt:	800	**Contact Country:**	US
Hazmat Fatality:	No	**Inc. Report Prepared:**	
Haz Fatal Employees:	0	**HMIS Serious Incidnt:**	No
Haz Fatal Respndrs:	0	**HMIS Serious Fatality:**	No
Haz Fatal Gen Public:	0	**HMIS Serious Injury:**	No
Tot Hazmat Fatalities:	0	**HMIS Flight Plan:**	No
Non Hazmat Fatality:	No	**HMIS Serious Evacs:**	No
Non Hazmat Fatals:	0	**HMIS Major Artery:**	No
Hazmat Injury:	No	**HMIS Bulk Release:**	No
Haz Hospital Empl:	0	**HMIS Marine Pollutnt:**	No
Haz Hospital Resp:	0	**HMIS Radioactive:**	No
Haz Hosp Gen Public:	0	**HMIS Gen Pkg Type:**	DRUM METAL
Haz Hosp Old Form:	0	**HMIS Container Code:**	DRUM MTL
Total Haz Hosp Inj:	0	**HMIS Container Desc:**	Metal drum
Haz Non Hosp Empl:	0	**HMIS Bulk Incident:**	No
Haz Non Hosp Resp:	0	**Undeclared Shipment:**	No

Description of Events: DOCK WORKER PAUL BROWER WAS MOVING ONE PALLET AND HIT THE CORNER OF ANOTHER PALLET, CAUSING ONE DRUM TO FALL AND START LEAKING. (FIBRE DRUM). CONSOLIDATED WASTE IND. WAS CALLED OUT AND SPILL CLEANED UP.

Recommend Actions Taken:

HMIR Incident Reports

Report No:	I-1995101520	***Fed DOT Agency Nm:***	
Report Type:	A hazardous material incident	***Fed DOT Report No:***	
Date of Incident:	1995-10-16	***Report Submit Src:***	Paper
Time of Incident:	0300	***Inc Multiple Rows:***	No
Haz Class Code:		***Inc Non US State:***	
Hazardous Class:	3	***Mode Transport:***	Highway
Commodity Short Nm:	FLAMMABLE LIQUIDS, N.O.S.	***Transport Phase:***	Unloading
Commodity Long Nm:	FLAMMABLE LIQUIDS, N.O.S.	***Incident Occrrnce:***	
Trade Name:	FLAMMABLE LIQUID NOS	***Mat Ship Approval?:***	No
ID No:	UN1993	***Mat Ship Approv No:***	
Haz Waste Ind:	No	***Undecl Hazmat Ship?:***	No
Haz Waste EPA No:		***Packaging Type:***	Non-Bulk
HMIS Tox Inhalation?:	No	***Packing Group:***	
TIH Hazard Zone:		***Carrier Reporter:***	CONSOLIDATED FRGHTWYS CORP DEL
Qty Released:	0.25	***CR Street Name:***	175 LINFIELD DRIVE
Unit of Measure:	Liquid - Gallon	***CR City:***	MENLO PARK
What Failed:		***CR State:***	CA
What Failed Desc:		***CR Postal Code:***	94025
How Failed Code:	304	***CR Non US State:***	
How Failed Desc:	Cracked	***CR Fed DOT ID:***	0
Failure Cause Code:	517	***CR Hazmat Reg ID:***	
Failure Cause Desc:	Improper Preparation for Transportation	***CR Country:***	US
Ident. Markings:		***Shipper Name:***	POLYMER DEV LABS INC
Cont1 Pkging Type:		***Shipper Street Name:***	212 W TAFT AVE
Cont1 Const Mat:		***Shipper City:***	ORANGE
Cont1 Head Type:		***Shipper State:***	CA
Cont1 Pkg Capacity:	62.5	***Shipper Postal:***	92665
C1 Capacity UOM:	LGA	***Shipper Non US St:***	
Cont1 Pkg Amt:	0	***Shipper Country:***	US
C1 Pkg Amt UOM:		***Shipper Waybill:***	965652844
Cont1 Pkg No:	1	***Ship Hazmat Reg ID:***	
C1 Pkg NO Failed:	1	***Origin City:***	
Cont1 Pkg Mnfctr:	NOT REPORTED BY CARRIER	***Origin State:***	
Cont1 Pkg Mnfct Dt:	0-00-00 00:00:00	***Origin Postal:***	
Cont1 Pkg Serial NO:		***Origin Non US St:***	
C1 Pkg Last Test Dt:	0-00-00 00:00:00	***Origin Country:***	US
C1 Test Const Mat:		***Destination City:***	ATLANTA
C1 Pkg Dsign Pres.:	0	***Destination State:***	GEORGIA
C1 Dsign Press UOM:		***Destination Postal:***	30336
C1 Pkg Shell Thick:	0	***Destination Non US:***	
C1 Shell Thick UOM:		***Destination Country:***	US
C1 Head Thickness:	0	***Cont2 Package Type:***	
C1 Head Thick UOM:		***Cont2 Const Mat:***	
C1 Pkg Srvc Pres.:	0	***Cont2 Pkg Capacity:***	0
C1 Srvc Press UOM:		***Cont2 Capacity UOM:***	
C1 Valve/Device Fail?:	No	***Cont2 Pkg Amount:***	0
C1 Device Type:		***Cont2 Pkg Amt UOM:***	
C1 Device Mnfctr:		***Cont2 Pkg No:***	0
C1 Device Model:		***Cont2 Pkg No Failed:***	0
NRC No:			

RAM Pkg Category:		***Haz NonHosp Public:***	0
RAM Pkg Cert.:	FALSE	***Haz NonHosp Old:***	
RAM Pkg Cert. NBR:		***Tot Haz Non Hosp Inj:***	
RAM Nuclide S:		***Total Hazmat Injuries:***	0
RAM Transport Index:		***Evacuation Indicator:***	No
RAM UOM:		***Public Evacuated:***	0
RAM Activity Rpted:	0	***Employees Evac:***	0
RAM UOM Rpted:		***Total Evacuated:***	0
RAM Activity:	0	***Total Evacuation Hrs:***	0
RAM Activity UOM:		***Major Artery Closed:***	No
RAM Mat Safety:		***Mjr Artery Hrs Closed:***	0
Spillage Result:	Yes	***Material Involved:***	No
Fire Result:	No	***Estimated Speed:***	0
Explosion Result:	No	***Weather Conditions:***	
Water Sewer Result:	No	***Vehicle Overturn:***	No

Gas Dispersion:	No	**Vehicle Left Roadway:**	No
Environment Damage:	No	**Passenger Aircraft:**	No
No Release Result:	No	**Cargo Baggage:**	
Fire EMS Report:	No	**Ship Non Transport:**	No
Fire EMS EMS Report:		**Ship Air First Flight:**	No
Police Report:	No	**Ship Air Subflight:**	No
Police Report No:		**Ship Init Transport:**	No
In House Cleanup:	No	**Ship Phase Transfer:**	No
Other Cleanup:	No	**Contact Name:**	DAVID E GRAY
Damage > 500:	No	**Contact Title:**	FREIGHT OPERATIONS MGR
Material Loss:	25	**Contact Business:**	
Carrier Damage:	0	**Contact Street:**	
Property Damage:	0	**Contact City:**	
Response Cost:	0	**Contact State:**	
Remediation Cost:	250	**Contact Postal:**	
Damage Old Form:	0	**Contact Non US St:**	
Total Damages Amt:	275	**Contact Country:**	US
Hazmat Fatality:	No	**Inc. Report Prepared:**	
Haz Fatal Employees:	0	**HMIS Serious Incidnt:**	No
Haz Fatal Respndrs:	0	**HMIS Serious Fatality:**	No
Haz Fatal Gen Public:	0	**HMIS Serious Injury:**	No
Tot Hazmat Fatalities:	0	**HMIS Flight Plan:**	No
Non Hazmat Fatality:	No	**HMIS Serious Evacs:**	No
Non Hazmat Fatals:	0	**HMIS Major Artery:**	No
Hazmat Injury:	No	**HMIS Bulk Release:**	No
Haz Hospital Empl:	0	**HMIS Marine Pollutnt:**	No
Haz Hospital Resp:	0	**HMIS Radioactive:**	No
Haz Hosp Gen Public:	0	**HMIS Gen Pkg Type:**	DRUM METAL
Haz Hosp Old Form:	0	**HMIS Container Code:**	DRUM MTL
Total Haz Hosp Inj:	0	**HMIS Container Desc:**	Metal drum
Haz Non Hosp Empl:	0	**HMIS Bulk Incident:**	No
Haz Non Hosp Resp:	0	**Undeclared Shipment:**	No

Description of Events: TRAILER FROM ORG 15-5693. DRUM WAS LOADED ON REAR ON A PALLET. FREIGHT NOT BLOCKED IN. DRUM WAS LEAKING ON BOTTOM DUE TO DRUM BEING OLD. ABSORBENT/DIRT PUT AROUND FLOOR OF PALLET WITH DRUM. BEFORE LEAVING ORANGE. UPON ARRIVAL AT MLC. WE TURNED DRUM UPSIDE DOWN AND PUT INTO REPACK DRUM. DRUM RETURNED TO SHIPPER. ALL WASTE CLEANED UP AND RECOUPED INTO DRUM AND PUT INTO H/M TRAILER FOR FUTURE DISPOSAL.

Recommend Actions Taken:

HMIR Incident Reports

Report No:	I-1997110651	**Fed DOT Agency Nm:**	
Report Type:	A hazardous material incident	**Fed DOT Report No:**	
Date of Incident:	1997-10-08	**Report Submit Src:**	Paper
Time of Incident:	2000	**Inc Multiple Rows:**	No
Haz Class Code:		**Inc Non US State:**	
Hazardous Class:	6.1	**Mode Transport:**	Highway
Commodity Short Nm:	DICHLOROMETHANE	**Transport Phase:**	In Transit Storage
Commodity Long Nm:	DICHLOROMETHANE	**Incident Occrrnce:**	
Trade Name:	POISON	**Mat Ship Approval?:**	No
ID No:	UN1593	**Mat Ship Approv No:**	
Haz Waste Ind:	No	**Undecl Hazmat Ship?:**	No
Haz Waste EPA No:		**Packaging Type:**	Non-Bulk
HMIS Tox Inhalation?:	No	**Packing Group:**	
TIH Hazard Zone:		**Carrier Reporter:**	CONSOLIDATED FRGHTWYS CORP DEL
Qty Released:	1	**CR Street Name:**	175 LINFIELD DRIVE
Unit of Measure:	Liquid - Gallon	**CR City:**	MENLO PARK
What Failed:	103	**CR State:**	CA
What Failed Desc:	Basic Material	**CR Postal Code:**	940253799
How Failed Code:	303	**CR Non US State:**	
How Failed Desc:	Burst or Ruptured	**CR Fed DOT ID:**	0
Failure Cause Code:	508	**CR Hazmat Reg ID:**	
Failure Cause Desc:	Defective Component or Device	**CR Country:**	US
Ident. Markings:		**Shipper Name:**	MALLINCKRODT BAKER INC
Cont1 Pkging Type:		**Shipper Street Name:**	ROUTE 68 BYPASS
Cont1 Const Mat:		**Shipper City:**	PARIS
Cont1 Head Type:		**Shipper State:**	KY
Cont1 Pkg Capacity:	55	**Shipper Postal:**	40361

C1 Capacity UOM:	LGA	**Shipper Non US St:**	
Cont1 Pkg Amt:	0	**Shipper Country:**	US
C1 Pkg Amt UOM:		**Shipper Waybill:**	680-019174
Cont1 Pkg No:	1	**Ship Hazmat Reg ID:**	
C1 Pkg NO Failed:	1	**Origin City:**	
Cont1 Pkg Mnfctr:	NOT REPORTED BY CARRIER	**Origin State:**	
Cont1 Pkg Mnfct Dt:	0-00-00 00:00:00	**Origin Postal:**	
Cont1 Pkg Serial NO:		**Origin Non US St:**	
C1 Pkg Last Test Dt:	0-00-00 00:00:00	**Origin Country:**	US
C1 Test Const Mat:		**Destination City:**	CAMARILLO
C1 Pkg Dsign Pres.:	0	**Destination State:**	CALIFORNIA
C1 Dsign Press UOM:		**Destination Postal:**	93012
C1 Pkg Shell Thick:	0	**Destination Non US:**	
C1 Shell Thick UOM:		**Destination Country:**	US
C1 Head Thickness:	0	**Cont2 Package Type:**	
C1 Head Thick UOM:		**Cont2 Const Mat:**	
C1 Pkg Srvc Pres.:	0	**Cont2 Pkg Capacity:**	0
C1 Srvc Press UOM:		**Cont2 Capacity UOM:**	
C1 Valve/Device Fail?:	No	**Cont2 Pkg Amount:**	0
C1 Device Type:		**Cont2 Pkg Amt UOM:**	
C1 Device Mnfctr:		**Cont2 Pkg No:**	0
C1 Device Model:		**Cont2 Pkg No Failed:**	0
NRC No:			

RAM Pkg Category:		**Haz NonHosp Public:**	0
RAM Pkg Cert.:	FALSE	**Haz NonHosp Old:**	
RAM Pkg Cert. NBR:		**Tot Haz Non Hosp Inj:**	
RAM Nuclide S:		**Total Hazmat Injuries:**	0
RAM Transport Index:		**Evacuation Indicator:**	No
RAM UOM:		**Public Evacuated:**	0
RAM Activity Rpted:	0	**Employees Evac:**	0
RAM UOM Rpted:		**Total Evacuated:**	0
RAM Activity:	0	**Total Evacuation Hrs:**	0
RAM Activity UOM:		**Major Artery Closed:**	No
RAM Mat Safety:		**Mjr Artery Hrs Closed:**	0
Spillage Result:	Yes	**Material Involved:**	No
Fire Result:	No	**Estimated Speed:**	0
Explosion Result:	No	**Weather Conditions:**	
Water Sewer Result:	No	**Vehicle Overturn:**	No
Gas Dispersion:	No	**Vehicle Left Roadway:**	No
Environment Damage:	No	**Passenger Aircraft:**	No
No Release Result:	No	**Cargo Baggage:**	
Fire EMS Report:	No	**Ship Non Transport:**	No
Fire EMS EMS Report:		**Ship Air First Flight:**	No
Police Report:	No	**Ship Air Subflight:**	No
Police Report No:		**Ship Init Transport:**	No
In House Cleanup:	No	**Ship Phase Transfer:**	No
Other Cleanup:	No	**Contact Name:**	TIM SAVAGE
Damage > 500:	Yes	**Contact Title:**	FREIGHT OPERATIONS MANAGE
Material Loss:	80	**Contact Business:**	
Carrier Damage:	0	**Contact Street:**	
Property Damage:	0	**Contact City:**	
Response Cost:	0	**Contact State:**	
Remediation Cost:	1300	**Contact Postal:**	
Damage Old Form:	0	**Contact Non US St:**	
Total Damages Amt:	1380	**Contact Country:**	US
Hazmat Fatality:	No	**Inc. Report Prepared:**	
Haz Fatal Employees:	0	**HMIS Serious Incidnt:**	No
Haz Fatal Respndrs:	0	**HMIS Serious Fatality:**	No
Haz Fatal Gen Public:	0	**HMIS Serious Injury:**	No
Tot Hazmat Fatalities:	0	**HMIS Flight Plan:**	No
Non Hazmat Fatality:	No	**HMIS Serious Evacs:**	No
Non Hazmat Fatals:	0	**HMIS Major Artery:**	No
Hazmat Injury:	No	**HMIS Bulk Release:**	No
Haz Hospital Empl:	0	**HMIS Marine Pollutnt:**	No
Haz Hospital Resp:	0	**HMIS Radioactive:**	No
Haz Hosp Gen Public:	0	**HMIS Gen Pkg Type:**	DRUM METAL
Haz Hosp Old Form:	0	**HMIS Container Code:**	DRUM MTL
Total Haz Hosp Inj:	0	**HMIS Container Desc:**	Metal drum

Haz Non Hosp Empl:	0	**HMIS Bulk Incident:**	No
Haz Non Hosp Resp:	0	**Undeclared Shipment:**	No

Description of Events: TRAILERS 17-6604 ARIV MLC 1405 ON 10-8-97, AT 1700 HOURS ON 10-8-97 WE CONTACTED CONSOLIDATED WASTE INDUSTRIES AFTER IDENTIFYING THAT IT WAS POISON THE WAS LEAKING. HAZ MAT COMPANY RECOOPED 1/5 GALLON DRUM DUE TO A DEFECTIVE FITTING AND THE TRAILER WAS CLEANED UP AND MOVED ONTO DESTINATION.

Recommend Actions Taken:

HMIR Incident Reports

Report No:	I-1997110652	**Fed DOT Agency Nm:**	
Report Type:	A hazardous material incident	**Fed DOT Report No:**	
Date of Incident:	1997-10-09	**Report Submit Src:**	Paper
Time of Incident:	0400	**Inc Multiple Rows:**	No
Haz Class Code:		**Inc Non US State:**	
Hazardous Class:	5.1	**Mode Transport:**	Highway
Commodity Short Nm:	OXIDIZING SOLID, N.O.S.	**Transport Phase:**	Loading
Commodity Long Nm:	OXIDIZING SOLID, N.O.S.	**Incident Occrrnce:**	
Trade Name:	OXIDIZER	**Mat Ship Approval?:**	No
ID No:	UN1479	**Mat Ship Approv No:**	
Haz Waste Ind:	No	**Undecl Hazmat Ship?:**	No
Haz Waste EPA No:		**Packaging Type:**	Non-Bulk
HMIS Tox Inhalation?:	No	**Packing Group:**	
TIH Hazard Zone:		**Carrier Reporter:**	CONSOLIDATED FRGHTWYS CORP DEL
Qty Released:	8	**CR Street Name:**	175 LINFIELD DRIVE
Unit of Measure:	Solid - Pound	**CR City:**	MENLO PARK
What Failed:	103;	**CR State:**	CA
What Failed Desc:	Basic Material;	**CR Postal Code:**	940253799
How Failed Code:	309; 309	**CR Non US State:**	
How Failed Desc:	Punctured; Punctured	**CR Fed DOT ID:**	0
Failure Cause Code:	;	**CR Hazmat Reg ID:**	
Failure Cause Desc:	;	**CR Country:**	US
Ident. Markings:		**Shipper Name:**	LA PORTE WATER TECH
Cont1 Pkging Type:		**Shipper Street Name:**	1620 S PROFORMA STREET
Cont1 Const Mat:		**Shipper City:**	ONTARIO
Cont1 Head Type:		**Shipper State:**	CA
Cont1 Pkg Capacity:	0	**Shipper Postal:**	91763
C1 Capacity UOM:		**Shipper Non US St:**	
Cont1 Pkg Amt:	0	**Shipper Country:**	US
C1 Pkg Amt UOM:		**Shipper Waybill:**	705-263812
Cont1 Pkg No:	40	**Ship Hazmat Reg ID:**	
C1 Pkg NO Failed:	1	**Origin City:**	
Cont1 Pkg Mnfctr:	NOT REPORTED BY CARRIER	**Origin State:**	
Cont1 Pkg Mnfct Dt:	0-00-00 00:00:00	**Origin Postal:**	
Cont1 Pkg Serial NO:		**Origin Non US St:**	
C1 Pkg Last Test Dt:	0-00-00 00:00:00	**Origin Country:**	US
C1 Test Const Mat:		**Destination City:**	SIOUX FALLS
C1 Pkg Dsign Pres.:	0	**Destination State:**	SOUTH DAKOTA
C1 Dsign Press UOM:		**Destination Postal:**	57105
C1 Pkg Shell Thick:	0	**Destination Non US:**	
C1 Shell Thick UOM:		**Destination Country:**	US
C1 Head Thickness:	0	**Cont2 Package Type:**	
C1 Head Thick UOM:		**Cont2 Const Mat:**	
C1 Pkg Srvc Pres.:	0	**Cont2 Pkg Capacity:**	0
C1 Srvc Press UOM:		**Cont2 Capacity UOM:**	
C1 Valve/Device Fail?:	No	**Cont2 Pkg Amount:**	0
C1 Device Type:		**Cont2 Pkg Amt UOM:**	
C1 Device Mnfctr:		**Cont2 Pkg No:**	40
C1 Device Model:		**Cont2 Pkg No Failed:**	1
NRC No:			

RAM Pkg Category:		**Haz NonHosp Public:**	0
RAM Pkg Cert.:	FALSE	**Haz NonHosp Old:**	
RAM Pkg Cert. NBR:		**Tot Haz Non Hosp Inj:**	
RAM Nuclide S:		**Total Hazmat Injuries:**	0
RAM Transport Index:		**Evacuation Indicator:**	No
RAM UOM:		**Public Evacuated:**	0
RAM Activity Rpted:	0	**Employees Evac:**	0

RAM UOM Rpted:		**Total Evacuated:**	0
RAM Activity:	0	**Total Evacuation Hrs:**	0
RAM Activity UOM:		**Major Artery Closed:**	No
RAM Mat Safety:		**Mjr Artery Hrs Closed:**	0
Spillage Result:	Yes	**Material Involved:**	No
Fire Result:	No	**Estimated Speed:**	0
Explosion Result:	No	**Weather Conditions:**	
Water Sewer Result:	No	**Vehicle Overturn:**	No
Gas Dispersion:	No	**Vehicle Left Roadway:**	No
Environment Damage:	No	**Passenger Aircraft:**	No
No Release Result:	No	**Cargo Baggage:**	
Fire EMS Report:	No	**Ship Non Transport:**	No
Fire EMS EMS Report:		**Ship Air First Flight:**	No
Police Report:	No	**Ship Air Subflight:**	No
Police Report No:		**Ship Init Transport:**	No
In House Cleanup:	No	**Ship Phase Transfer:**	No
Other Cleanup:	No	**Contact Name:**	TIM SAVAGE
Damage > 500:	No	**Contact Title:**	FREIGHT OPERATIONS MANAGE
Material Loss:	50	**Contact Business:**	
Carrier Damage:	0	**Contact Street:**	
Property Damage:	0	**Contact City:**	
Response Cost:	0	**Contact State:**	
Remediation Cost:	100	**Contact Postal:**	
Damage Old Form:	0	**Contact Non US St:**	
Total Damages Amt:	150	**Contact Country:**	US
Hazmat Fatality:	No	**Inc. Report Prepared:**	
Haz Fatal Employees:	0	**HMIS Serious Incidnt:**	No
Haz Fatal Respndrs:	0	**HMIS Serious Fatality:**	No
Haz Fatal Gen Public:	0	**HMIS Serious Injury:**	No
Tot Hazmat Fatalities:	0	**HMIS Flight Plan:**	No
Non Hazmat Fatality:	No	**HMIS Serious Evacs:**	No
Non Hazmat Fatals:	0	**HMIS Major Artery:**	No
Hazmat Injury:	No	**HMIS Bulk Release:**	No
Haz Hospital Empl:	0	**HMIS Marine Pollutnt:**	No
Haz Hospital Resp:	0	**HMIS Radioactive:**	No
Haz Hosp Gen Public:	0	**HMIS Gen Pkg Type:**	BOX FIBER
Haz Hosp Old Form:	0	**HMIS Container Code:**	BOX FBR
Total Haz Hosp Inj:	0	**HMIS Container Desc:**	Fiberboard box or carton
Haz Non Hosp Empl:	0	**HMIS Bulk Incident:**	No
Haz Non Hosp Resp:	0	**Undeclared Shipment:**	No

Description of Events: ME A MONTOYA WAS LOADING THE 35 BAY AND THIS FREIGHT WAS STAGED ON THE DOCK, AS MR. MONTOYA, TURNED HIS TOW MOTOR AROUND TO PICK UP THIS PALLET THE FORKLIFT BLADES WERE TO HIGH AND HE PUNCTURED 1 BOX. FREIGHT WAS PLACED IN HAZARDOUS MATERIALS RECOUP DRUM AND PLACED IN HAZARDOUS MATERIAL TRAILER WITH A COPY BILL. BALANCE OF THIS ORDER WAS SENT ON TO DESTINATION.

Recommend Actions Taken:

HMIR Incident Reports

Report No:	I-1997110654	**Fed DOT Agency Nm:**	
Report Type:	A hazardous material incident	**Fed DOT Report No:**	
Date of Incident:	1997-10-15	**Report Submit Src:**	Paper
Time of Incident:	1700	**Inc Multiple Rows:**	No
Haz Class Code:		**Inc Non US State:**	
Hazardous Class:	3	**Mode Transport:**	Highway
Commodity Short Nm:	PETROLEUM DISTILLATES, N	**Transport Phase:**	Unloading
Commodity Long Nm:	PETROLEUM DISTILLATES, N.O.S. OR PETROLEUM PRODUCTS, N.O.S.	**Incident Occrrnce:**	
Trade Name:	FLAMMABLE	**Mat Ship Approval?:**	No
ID No:	UN1268	**Mat Ship Approv No:**	
Haz Waste Ind:	No	**Undecl Hazmat Ship?:**	No
Haz Waste EPA No:		**Packaging Type:**	Non-Bulk
HMIS Tox Inhalation?:	No	**Packing Group:**	
TIH Hazard Zone:		**Carrier Reporter:**	CONSOLIDATED FRGHTWYS CORP DEL
Qty Released:	0	**CR Street Name:**	175 LINFIELD DRIVE
Unit of Measure:		**CR City:**	MENLO PARK
What Failed:		**CR State:**	CA
What Failed Desc:		**CR Postal Code:**	940253799

Map Key	Number of Records	Direction	Distance (mi/ft)	Elev/Diff (ft)	Site	DB

How Failed Code:	305	**CR Non US State:**	
How Failed Desc:	Crushed	**CR Fed DOT ID:**	0
Failure Cause Code:	517	**CR Hazmat Reg ID:**	
Failure Cause Desc:	Improper Preparation for Transportation	**CR Country:**	US
Ident. Markings:		**Shipper Name:**	DOW CORNING CORP
Cont1 Pkging Type:		**Shipper Street Name:**	8625 S INKSTER ROAD
Cont1 Const Mat:		**Shipper City:**	TAYLOR
Cont1 Head Type:		**Shipper State:**	MI
Cont1 Pkg Capacity:	5.88	**Shipper Postal:**	48180
C1 Capacity UOM:	LGA	**Shipper Non US St:**	
Cont1 Pkg Amt:	0	**Shipper Country:**	US
C1 Pkg Amt UOM:		**Shipper Waybill:**	311-204121
Cont1 Pkg No:	1	**Ship Hazmat Reg ID:**	
C1 Pkg NO Failed:	1	**Origin City:**	
Cont1 Pkg Mnfctr:	NOT REPORTED BY CARRIER	**Origin State:**	
Cont1 Pkg Mnfct Dt:	0-00-00 00:00:00	**Origin Postal:**	
Cont1 Pkg Serial NO:		**Origin Non US St:**	
C1 Pkg Last Test Dt:	0-00-00 00:00:00	**Origin Country:**	US
C1 Test Const Mat:		**Destination City:**	ONTARIO
C1 Pkg Dsign Pres.:	0	**Destination State:**	CALIFORNIA
C1 Dsign Press UOM:		**Destination Postal:**	91761
C1 Pkg Shell Thick:	0	**Destination Non US:**	
C1 Shell Thick UOM:		**Destination Country:**	US
C1 Head Thickness:	0	**Cont2 Package Type:**	
C1 Head Thick UOM:		**Cont2 Const Mat:**	
C1 Pkg Srvc Pres.:	0	**Cont2 Pkg Capacity:**	1.18
C1 Srvc Press UOM:		**Cont2 Capacity UOM:**	LGA
C1 Valve/Device Fail?:	No	**Cont2 Pkg Amount:**	0
C1 Device Type:		**Cont2 Pkg Amt UOM:**	
C1 Device Mnfctr:		**Cont2 Pkg No:**	5
C1 Device Model:		**Cont2 Pkg No Failed:**	5
NRC No:			

RAM Pkg Category:		**Haz NonHosp Public:**	0
RAM Pkg Cert.:	FALSE	**Haz NonHosp Old:**	
RAM Pkg Cert. NBR:		**Tot Haz Non Hosp Inj:**	
RAM Nuclide S:		**Total Hazmat Injuries:**	0
RAM Transport Index:		**Evacuation Indicator:**	No
RAM UOM:		**Public Evacuated:**	0
RAM Activity Rpted:	0	**Employees Evac:**	0
RAM UOM Rpted:		**Total Evacuated:**	0
RAM Activity:	0	**Total Evacuation Hrs:**	0
RAM Activity UOM:		**Major Artery Closed:**	No
RAM Mat Safety:		**Mjr Artery Hrs Closed:**	0
Spillage Result:	Yes	**Material Involved:**	No
Fire Result:	No	**Estimated Speed:**	0
Explosion Result:	No	**Weather Conditions:**	
Water Sewer Result:	No	**Vehicle Overturn:**	No
Gas Dispersion:	No	**Vehicle Left Roadway:**	No
Environment Damage:	No	**Passenger Aircraft:**	No
No Release Result:	No	**Cargo Baggage:**	
Fire EMS Report:	No	**Ship Non Transport:**	No
Fire EMS EMS Report:		**Ship Air First Flight:**	No
Police Report:	No	**Ship Air Subflight:**	No
Police Report No:		**Ship Init Transport:**	No
In House Cleanup:	No	**Ship Phase Transfer:**	No
Other Cleanup:	No	**Contact Name:**	TIM SAVAGE
Damage > 500:	Yes	**Contact Title:**	FREIGHT OPERATIONS MANAGE
Material Loss:	200	**Contact Business:**	
Carrier Damage:	0	**Contact Street:**	
Property Damage:	0	**Contact City:**	
Response Cost:	0	**Contact State:**	
Remediation Cost:	500	**Contact Postal:**	
Damage Old Form:	0	**Contact Non US St:**	
Total Damages Amt:	700	**Contact Country:**	US
Hazmat Fatality:	No	**Inc. Report Prepared:**	
Haz Fatal Employees:	0	**HMIS Serious Incidnt:**	No
Haz Fatal Respndrs:	0	**HMIS Serious Fatality:**	No
Haz Fatal Gen Public:	0	**HMIS Serious Injury:**	No

Tot Hazmat Fatalities:	0	**HMIS Flight Plan:**	No
Non Hazmat Fatality:	No	**HMIS Serious Evacs:**	No
Non Hazmat Fatals:	0	**HMIS Major Artery:**	No
Hazmat Injury:	No	**HMIS Bulk Release:**	No
Haz Hospital Empl:	0	**HMIS Marine Pollutnt:**	No
Haz Hospital Resp:	0	**HMIS Radioactive:**	No
Haz Hosp Gen Public:	0	**HMIS Gen Pkg Type:**	BOX FIBER
Haz Hosp Old Form:	0	**HMIS Container Code:**	BOX FBR
Total Haz Hosp Inj:	0	**HMIS Container Desc:**	Fiberboard box or carton
Haz Non Hosp Empl:	0	**HMIS Bulk Incident:**	No
Haz Non Hosp Resp:	0	**Undeclared Shipment:**	No

Description of Events: PRO 311-203121 CAME OFF OF TRAILER REDZ-7008 ON 9-30-97, THIS FREIGHT WAS LOCATED IN THE INBOUND OS & D AREA. IT LOOKED AS THOUGH IT HAD BEEN CRUSHED IN TRANSIT. DAMAGED FREIGHT PLACED IN HAZARDOUS MATERIALS TRAILER.

Recommend Actions Taken:

HMIR Incident Reports

Report No:	I-1997060896	**Fed DOT Agency Nm:**	
Report Type:	A hazardous material incident	**Fed DOT Report No:**	
Date of Incident:	1997-05-08	**Report Submit Src:**	Paper
Time of Incident:	0300	**Inc Multiple Rows:**	No
Haz Class Code:		**Inc Non US State:**	
Hazardous Class:	3	**Mode Transport:**	Highway
Commodity Short Nm:	FLAMMABLE LIQUIDS, CORRO	**Transport Phase:**	Loading
Commodity Long Nm:	FLAMMABLE LIQUIDS, CORROSIVE, N.O.S.	**Incident Occrrnce:**	
Trade Name:	SNYTHETIC NOI LIQ	**Mat Ship Approval?:**	No
ID No:	UN2924	**Mat Ship Approv No:**	
Haz Waste Ind:	No	**Undecl Hazmat Ship?:**	No
Haz Waste EPA No:		**Packaging Type:**	Non-Bulk
HMIS Tox Inhalation?:	No	**Packing Group:**	
TIH Hazard Zone:		**Carrier Reporter:**	CONSOLIDATED FRGHTWYS CORP DEL
Qty Released:	0.015625	**CR Street Name:**	175 LINFIELD DRIVE
Unit of Measure:	Liquid - Gallon	**CR City:**	MENLO PARK
What Failed:	103	**CR State:**	CA
What Failed Desc:	Basic Material	**CR Postal Code:**	94025
How Failed Code:	301	**CR Non US State:**	
How Failed Desc:	Abraded	**CR Fed DOT ID:**	0
Failure Cause Code:		**CR Hazmat Reg ID:**	
Failure Cause Desc:		**CR Country:**	US
Ident. Markings:		**Shipper Name:**	MONSANTO CO
Cont1 Pkging Type:		**Shipper Street Name:**	7715 S 78TH AVE
Cont1 Const Mat:		**Shipper City:**	BRIDGEVIEW
Cont1 Head Type:		**Shipper State:**	IL
Cont1 Pkg Capacity:	55	**Shipper Postal:**	60455
C1 Capacity UOM:	LGA	**Shipper Non US St:**	
Cont1 Pkg Amt:	0	**Shipper Country:**	US
C1 Pkg Amt UOM:		**Shipper Waybill:**	336-665383
Cont1 Pkg No:	2	**Ship Hazmat Reg ID:**	
C1 Pkg NO Failed:	1	**Origin City:**	
Cont1 Pkg Mnfctr:	NOT REPORTED BY CARRIER	**Origin State:**	
Cont1 Pkg Mnfct Dt:	0-00-00 00:00:00	**Origin Postal:**	
Cont1 Pkg Serial NO:		**Origin Non US St:**	
C1 Pkg Last Test Dt:	0-00-00 00:00:00	**Origin Country:**	US
C1 Test Const Mat:		**Destination City:**	ONTARIO
C1 Pkg Dsign Pres.:	0	**Destination State:**	CALIFORNIA
C1 Dsign Press UOM:		**Destination Postal:**	91761
C1 Pkg Shell Thick:	0	**Destination Non US:**	
C1 Shell Thick UOM:		**Destination Country:**	US
C1 Head Thickness:	0	**Cont2 Package Type:**	
C1 Head Thick UOM:		**Cont2 Const Mat:**	
C1 Pkg Srvc Pres.:	0	**Cont2 Pkg Capacity:**	0
C1 Srvc Press UOM:		**Cont2 Capacity UOM:**	
C1 Valve/Device Fail?:	No	**Cont2 Pkg Amount:**	0
C1 Device Type:		**Cont2 Pkg Amt UOM:**	
C1 Device Mnfctr:		**Cont2 Pkg No:**	0
C1 Device Model:		**Cont2 Pkg No Failed:**	0
NRC No:			

RAM Pkg Category:		**Haz NonHosp Public:**	0
RAM Pkg Cert.:	FALSE	**Haz NonHosp Old:**	
RAM Pkg Cert. NBR:		**Tot Haz Non Hosp Inj:**	
RAM Nuclide S:		**Total Hazmat Injuries:**	0
RAM Transport Index:		**Evacuation Indicator:**	No
RAM UOM:		**Public Evacuated:**	0
RAM Activity Rpted:	0	**Employees Evac:**	0
RAM UOM Rpted:		**Total Evacuated:**	0
RAM Activity:	0	**Total Evacuation Hrs:**	0
RAM Activity UOM:		**Major Artery Closed:**	No
RAM Mat Safety:		**Mjr Artery Hrs Closed:**	0
Spillage Result:	Yes	**Material Involved:**	No
Fire Result:	No	**Estimated Speed:**	0
Explosion Result:	No	**Weather Conditions:**	
Water Sewer Result:	No	**Vehicle Overturn:**	No
Gas Dispersion:	No	**Vehicle Left Roadway:**	No
Environment Damage:	No	**Passenger Aircraft:**	No
No Release Result:	No	**Cargo Baggage:**	
Fire EMS Report:	No	**Ship Non Transport:**	No
Fire EMS EMS Report:		**Ship Air First Flight:**	No
Police Report:	No	**Ship Air Subflight:**	No
Police Report No:		**Ship Init Transport:**	No
In House Cleanup:	No	**Ship Phase Transfer:**	No
Other Cleanup:	No	**Contact Name:**	KELLY KHOURI
Damage > 500:	No	**Contact Title:**	FREIGHT OPERATIONS MGR
Material Loss:	40	**Contact Business:**	
Carrier Damage:	0	**Contact Street:**	
Property Damage:	0	**Contact City:**	
Response Cost:	0	**Contact State:**	
Remediation Cost:	0	**Contact Postal:**	
Damage Old Form:	0	**Contact Non US St:**	
Total Damages Amt:	40	**Contact Country:**	US
Hazmat Fatality:	No	**Inc. Report Prepared:**	
Haz Fatal Employees:	0	**HMIS Serious Incidnt:**	No
Haz Fatal Respndrs:	0	**HMIS Serious Fatality:**	No
Haz Fatal Gen Public:	0	**HMIS Serious Injury:**	No
Tot Hazmat Fatalities:	0	**HMIS Flight Plan:**	No
Non Hazmat Fatality:	No	**HMIS Serious Evacs:**	No
Non Hazmat Fatals:	0	**HMIS Major Artery:**	No
Hazmat Injury:	No	**HMIS Bulk Release:**	No
Haz Hospital Empl:	0	**HMIS Marine Pollutnt:**	No
Haz Hospital Resp:	0	**HMIS Radioactive:**	No
Haz Hosp Gen Public:	0	**HMIS Gen Pkg Type:**	DRUM METAL
Haz Hosp Old Form:	0	**HMIS Container Code:**	DRUM MTL
Total Haz Hosp Inj:	0	**HMIS Container Desc:**	Metal drum
Haz Non Hosp Empl:	0	**HMIS Bulk Incident:**	No
Haz Non Hosp Resp:	0	**Undeclared Shipment:**	No

Description of Events: DRUM WAS PUSHED AGAINST A SKID, THE WOOD IN THE SKID CAUSED A SMALL PUNCTURE ON THE SIDE. THE DRUM WAS PLACED IN AN OVERPACK CONTAINER AND PLACED IN THE INBOUND OS&D AREA. CONSIGNEE BEING CONTACTED FOR DELIVERY.

Recommend Actions Taken:

HMIR Incident Reports

Report No:	I-1999050029	**Fed DOT Agency Nm:**	
Report Type:	A hazardous material incident	**Fed DOT Report No:**	
Date of Incident:	1999-02-26	**Report Submit Src:**	Paper
Time of Incident:	0335	**Inc Multiple Rows:**	No
Haz Class Code:		**Inc Non US State:**	
Hazardous Class:	8	**Mode Transport:**	Highway
Commodity Short Nm:	HYDROBROMIC ACID SOLUTION	**Transport Phase:**	In Transit
Commodity Long Nm:	HYDROBROMIC ACID SOLUTION	**Incident Occrrnce:**	
Trade Name:	CORROSIVE LIQUID	**Mat Ship Approval?:**	No
ID No:	UN1788	**Mat Ship Approv No:**	
Haz Waste Ind:	No	**Undecl Hazmat Ship?:**	No
Haz Waste EPA No:		**Packaging Type:**	Non-Bulk
HMIS Tox Inhalation?:	No	**Packing Group:**	

Map Key	Number of Records	Direction	Distance (mi/ft)	Elev/Diff (ft)	Site	DB

TIH Hazard Zone:		**Carrier Reporter:**	CONSOLIDATED FRGHTWYS CORP DEL
Qty Released:	0.25	**CR Street Name:**	175 LINFIELD DRIVE
Unit of Measure:	Liquid - Gallon	**CR City:**	MENLO PARK
What Failed:		**CR State:**	CA
What Failed Desc:		**CR Postal Code:**	940253799
How Failed Code:	301	**CR Non US State:**	
How Failed Desc:	Abraded	**CR Fed DOT ID:**	0
Failure Cause Code:	526	**CR Hazmat Reg ID:**	
Failure Cause Desc:	Loose Closure, Component, or Device	**CR Country:**	US
Ident. Markings:		**Shipper Name:**	ALPHA METALS INC
Cont1 Pkging Type:		**Shipper Street Name:**	200 TECHNOLOGY DRIVE
Cont1 Const Mat:		**Shipper City:**	ALPHARETTA
Cont1 Head Type:		**Shipper State:**	GA
Cont1 Pkg Capacity:	0	**Shipper Postal:**	3005
C1 Capacity UOM:		**Shipper Non US St:**	
Cont1 Pkg Amt:	0	**Shipper Country:**	US
C1 Pkg Amt UOM:		**Shipper Waybill:**	163-702475
Cont1 Pkg No:	2	**Ship Hazmat Reg ID:**	
C1 Pkg NO Failed:	2	**Origin City:**	
Cont1 Pkg Mnfctr:	NOT REPORTED BY CARRIER	**Origin State:**	
Cont1 Pkg Mnfct Dt:	0-00-00 00:00:00	**Origin Postal:**	
Cont1 Pkg Serial NO:		**Origin Non US St:**	
C1 Pkg Last Test Dt:	0-00-00 00:00:00	**Origin Country:**	US
C1 Test Const Mat:		**Destination City:**	IRVINE
C1 Pkg Dsign Pres.:	0	**Destination State:**	CALIFORNIA
C1 Dsign Press UOM:		**Destination Postal:**	92606
C1 Pkg Shell Thick:	0	**Destination Non US:**	
C1 Shell Thick UOM:		**Destination Country:**	US
C1 Head Thickness:	0	**Cont2 Package Type:**	
C1 Head Thick UOM:		**Cont2 Const Mat:**	
C1 Pkg Srvc Pres.:	0	**Cont2 Pkg Capacity:**	0
C1 Srvc Press UOM:		**Cont2 Capacity UOM:**	
C1 Valve/Device Fail?:	No	**Cont2 Pkg Amount:**	0
C1 Device Type:		**Cont2 Pkg Amt UOM:**	
C1 Device Mnfctr:		**Cont2 Pkg No:**	0
C1 Device Model:		**Cont2 Pkg No Failed:**	0
NRC No:			

RAM Pkg Category:		**Haz NonHosp Public:**	0
RAM Pkg Cert.:	FALSE	**Haz NonHosp Old:**	
RAM Pkg Cert. NBR:		**Tot Haz Non Hosp Inj:**	
RAM Nuclide S:		**Total Hazmat Injuries:**	0
RAM Transport Index:		**Evacuation Indicator:**	Yes
RAM UOM:		**Public Evacuated:**	0
RAM Activity Rpted:	0	**Employees Evac:**	0
RAM UOM Rpted:		**Total Evacuated:**	4
RAM Activity:	0	**Total Evacuation Hrs:**	0
RAM Activity UOM:		**Major Artery Closed:**	No
RAM Mat Safety:		**Mjr Artery Hrs Closed:**	0
Spillage Result:	Yes	**Material Involved:**	No
Fire Result:	No	**Estimated Speed:**	0
Explosion Result:	No	**Weather Conditions:**	
Water Sewer Result:	No	**Vehicle Overturn:**	No
Gas Dispersion:	No	**Vehicle Left Roadway:**	No
Environment Damage:	No	**Passenger Aircraft:**	No
No Release Result:	No	**Cargo Baggage:**	
Fire EMS Report:	No	**Ship Non Transport:**	No
Fire EMS EMS Report:		**Ship Air First Flight:**	No
Police Report:	No	**Ship Air Subflight:**	No
Police Report No:		**Ship Init Transport:**	No
In House Cleanup:	No	**Ship Phase Transfer:**	No
Other Cleanup:	No	**Contact Name:**	SAM ALTMAN
Damage > 500:	Yes	**Contact Title:**	FREIGHT OPERATIONS MANAGE
Material Loss:	10	**Contact Business:**	
Carrier Damage:	0	**Contact Street:**	
Property Damage:	0	**Contact City:**	
Response Cost:	0	**Contact State:**	
Remediation Cost:	1200	**Contact Postal:**	
Damage Old Form:	0	**Contact Non US St:**	

Total Damages Amt:	1210	**Contact Country:**	US
Hazmat Fatality:	No	**Inc. Report Prepared:**	
Haz Fatal Employees:	0	**HMIS Serious Incidnt:**	No
Haz Fatal Respndrs:	0	**HMIS Serious Fatality:**	No
Haz Fatal Gen Public:	0	**HMIS Serious Injury:**	No
Tot Hazmat Fatalities:	0	**HMIS Flight Plan:**	No
Non Hazmat Fatality:	No	**HMIS Serious Evacs:**	Yes
Non Hazmat Fatals:	0	**HMIS Major Artery:**	No
Hazmat Injury:	No	**HMIS Bulk Release:**	No
Haz Hospital Empl:	0	**HMIS Marine Pollutnt:**	No
Haz Hospital Resp:	0	**HMIS Radioactive:**	No
Haz Hosp Gen Public:	0	**HMIS Gen Pkg Type:**	DRUM NON-METAL
Haz Hosp Old Form:	0	**HMIS Container Code:**	DRUM PLS
Total Haz Hosp Inj:	0	**HMIS Container Desc:**	Plastic drum
Haz Non Hosp Empl:	0	**HMIS Bulk Incident:**	No
Haz Non Hosp Resp:	0	**Undeclared Shipment:**	No

Description of Events: TRAILER 17-8409 - NCG, WAS BROUGHT UP TO THE 4511 ON 2/26/99 AT 0330 HOURS. AMOS TAYLOR WAS THE UNLOADER. UPON UNLOADING THE TRAILER MR. TAYLOR NOTICED A HAZ MAT SPILL. TWO DRUMS ON ONE PALLET HAD BEEN LEAKING FOR SOME TIME AS THE DUNNAGE ON THE FLOOR WAS SOAKED. THE AREA WAS IMMEDIATELY SECURED. THE TRAILER WAS PULLED BACK OUT INTO THE YARD. CONSOLIDATED WASTE INDUSTRIES WERE CALLED FOR THE CLEAN UP. CONSOLIDATED ARRIVED AND TIGHTENED THE BUNGS PROPERLY AND THEN DECONTAMINATED THEM. DRUMS WERE SHIPPER ON TO DESTINATION.

Recommend Actions Taken:

HMIR Incident Reports

Report No:	I-1995020057	**Fed DOT Agency Nm:**	
Report Type:	A hazardous material incident	**Fed DOT Report No:**	
Date of Incident:	1995-01-21	**Report Submit Src:**	Paper
Time of Incident:	0400	**Inc Multiple Rows:**	No
Haz Class Code:		**Inc Non US State:**	
Hazardous Class:	3	**Mode Transport:**	Highway
Commodity Short Nm:	RESIN SOLUTION, FLAMMABLE	**Transport Phase:**	Unloading
Commodity Long Nm:	RESIN SOLUTION, FLAMMABLE	**Incident Occrrnce:**	
Trade Name:	POLYMER RESIN	**Mat Ship Approval?:**	No
ID No:	UN1866	**Mat Ship Approv No:**	
Haz Waste Ind:	No	**Undecl Hazmat Ship?:**	No
Haz Waste EPA No:		**Packaging Type:**	Non-Bulk
HMIS Tox Inhalation?:	No	**Packing Group:**	
TIH Hazard Zone:		**Carrier Reporter:**	CONSOLIDATED FRGHTWYS CORP DEL
Qty Released:	3	**CR Street Name:**	175 LINFIELD DRIVE
Unit of Measure:	Liquid - Gallon	**CR City:**	MENLO PARK
What Failed:	;	**CR State:**	CA
What Failed Desc:	;	**CR Postal Code:**	94025
How Failed Code:	309;	**CR Non US State:**	
How Failed Desc:	Punctured;	**CR Fed DOT ID:**	0
Failure Cause Code:	517; 519	**CR Hazmat Reg ID:**	
Failure Cause Desc:	Improper Preparation for Transportation; Inadequate Blocking and Bracing	**CR Country:**	US
Ident. Markings:		**Shipper Name:**	HOECHST-CELANESE CORP
Cont1 Pkging Type:		**Shipper Street Name:**	SOUTEX PLANT HWY 27
Cont1 Const Mat:		**Shipper City:**	MOUNT HOLLY
Cont1 Head Type:		**Shipper State:**	NC
Cont1 Pkg Capacity:	55	**Shipper Postal:**	28120
C1 Capacity UOM:	LGA	**Shipper Non US St:**	
Cont1 Pkg Amt:	0	**Shipper Country:**	US
C1 Pkg Amt UOM:		**Shipper Waybill:**	519 051853DRD117
Cont1 Pkg No:	14	**Ship Hazmat Reg ID:**	
C1 Pkg NO Failed:	1	**Origin City:**	
Cont1 Pkg Mnfctr:	NOT REPORTED BY CARRIER	**Origin State:**	
Cont1 Pkg Mnfct Dt:	0-00-00 00:00:00	**Origin Postal:**	
Cont1 Pkg Serial NO:		**Origin Non US St:**	
C1 Pkg Last Test Dt:	0-00-00 00:00:00	**Origin Country:**	US
C1 Test Const Mat:		**Destination City:**	BAKERSFIELD
C1 Pkg Dsign Pres.:	0	**Destination State:**	CALIFORNIA
C1 Dsign Press UOM:		**Destination Postal:**	93308
C1 Pkg Shell Thick:	0	**Destination Non US:**	

C1 Shell Thick UOM:		**Destination Country:**	US
C1 Head Thickness:	0	**Cont2 Package Type:**	
C1 Head Thick UOM:		**Cont2 Const Mat:**	
C1 Pkg Srvc Pres.:	0	**Cont2 Pkg Capacity:**	0
C1 Srvc Press UOM:		**Cont2 Capacity UOM:**	
C1 Valve/Device Fail?:	No	**Cont2 Pkg Amount:**	0
C1 Device Type:		**Cont2 Pkg Amt UOM:**	
C1 Device Mnfctr:		**Cont2 Pkg No:**	0
C1 Device Model:		**Cont2 Pkg No Failed:**	0
NRC No:			
RAM Pkg Category:		**Haz NonHosp Public:**	0
RAM Pkg Cert.:	FALSE	**Haz NonHosp Old:**	
RAM Pkg Cert. NBR:		**Tot Haz Non Hosp Inj:**	
RAM Nuclide S:		**Total Hazmat Injuries:**	0
RAM Transport Index:		**Evacuation Indicator:**	No
RAM UOM:		**Public Evacuated:**	0
RAM Activity Rpted:	0	**Employees Evac:**	0
RAM UOM Rpted:		**Total Evacuated:**	0
RAM Activity:	0	**Total Evacuation Hrs:**	0
RAM Activity UOM:		**Major Artery Closed:**	No
RAM Mat Safety:		**Mjr Artery Hrs Closed:**	0
Spillage Result:	Yes	**Material Involved:**	No
Fire Result:	No	**Estimated Speed:**	0
Explosion Result:	No	**Weather Conditions:**	
Water Sewer Result:	No	**Vehicle Overturn:**	No
Gas Dispersion:	No	**Vehicle Left Roadway:**	No
Environment Damage:	No	**Passenger Aircraft:**	No
No Release Result:	No	**Cargo Baggage:**	
Fire EMS Report:	No	**Ship Non Transport:**	No
Fire EMS EMS Report:		**Ship Air First Flight:**	No
Police Report:	No	**Ship Air Subflight:**	No
Police Report No:		**Ship Init Transport:**	No
In House Cleanup:	No	**Ship Phase Transfer:**	No
Other Cleanup:	No	**Contact Name:**	DAVE GRAY
Damage > 500:	Yes	**Contact Title:**	FREIGHT OPERATIONS MANAGE
Material Loss:	500	**Contact Business:**	
Carrier Damage:	0	**Contact Street:**	
Property Damage:	0	**Contact City:**	
Response Cost:	0	**Contact State:**	
Remediation Cost:	750	**Contact Postal:**	
Damage Old Form:	0	**Contact Non US St:**	
Total Damages Amt:	1250	**Contact Country:**	US
Hazmat Fatality:	No	**Inc. Report Prepared:**	
Haz Fatal Employees:	0	**HMIS Serious Incidnt:**	No
Haz Fatal Respndrs:	0	**HMIS Serious Fatality:**	No
Haz Fatal Gen Public:	0	**HMIS Serious Injury:**	No
Tot Hazmat Fatalities:	0	**HMIS Flight Plan:**	No
Non Hazmat Fatality:	No	**HMIS Serious Evacs:**	No
Non Hazmat Fatals:	0	**HMIS Major Artery:**	No
Hazmat Injury:	No	**HMIS Bulk Release:**	No
Haz Hospital Empl:	0	**HMIS Marine Pollutnt:**	No
Haz Hospital Resp:	0	**HMIS Radioactive:**	No
Haz Hosp Gen Public:	0	**HMIS Gen Pkg Type:**	DRUM
Haz Hosp Old Form:	0	**HMIS Container Code:**	DRUM
Total Haz Hosp Inj:	0	**HMIS Container Desc:**	Drum - fiber, metal or plastic not specified
Haz Non Hosp Empl:	0	**HMIS Bulk Incident:**	No
Haz Non Hosp Resp:	0	**Undeclared Shipment:**	No

Description of Events: ORIGIN TERMINAL DID NOT USE ANY PLYWOOD TO PROTECT DRUMS. SKID WAS PUSHED INTO DRUM CAUSING PUNCTURE AND PRODUCT TO SEEP OUT ON TRANSIT CONSOLIDATED WASTE CALLED OUT TO RECOOPER AND CLEAN UP. DRUM WAS RECOOPERED BY THEM AND MATERIAL IS STORED IN H/M TRAILER ON SITE.

Recommend Actions Taken:

HMIR Incident Reports

Report No:	I-1996080558	**Fed DOT Agency Nm:**	
Report Type:	A hazardous material incident	**Fed DOT Report No:**	

Map Key	Number of Records	Direction	Distance (mi/ft)	Elev/Diff (ft)	Site	DB

Date of Incident:	1996-06-12	**Report Submit Src:**	Paper
Time of Incident:	0400	**Inc Multiple Rows:**	No
Haz Class Code:		**Inc Non US State:**	
Hazardous Class:	3	**Mode Transport:**	Highway
Commodity Short Nm:	FLAMMABLE LIQUIDS, N.O.S.	**Transport Phase:**	Unloading
Commodity Long Nm:	FLAMMABLE LIQUIDS, N.O.S.	**Incident Occrrnce:**	
Trade Name:		**Mat Ship Approval?:**	No
ID No:	UN1993	**Mat Ship Approv No:**	
Haz Waste Ind:	No	**Undecl Hazmat Ship?:**	No
Haz Waste EPA No:		**Packaging Type:**	Non-Bulk
HMIS Tox Inhalation?:	No	**Packing Group:**	
TIH Hazard Zone:		**Carrier Reporter:**	CONSOLIDATED FRGHTWYS CORP DEL
Qty Released:	2	**CR Street Name:**	175 LINFIELD DRIVE
Unit of Measure:	Liquid - Gallon	**CR City:**	MENLO PARK
What Failed:	103	**CR State:**	CA
What Failed Desc:	Basic Material	**CR Postal Code:**	94025
How Failed Code:	309	**CR Non US State:**	
How Failed Desc:	Punctured	**CR Fed DOT ID:**	0
Failure Cause Code:		**CR Hazmat Reg ID:**	
Failure Cause Desc:		**CR Country:**	US
Ident. Markings:		**Shipper Name:**	HULS AMERICA
Cont1 Pkging Type:		**Shipper Street Name:**	THEODORE INDUSTRIAL PARK
Cont1 Const Mat:		**Shipper City:**	THEODORE
Cont1 Head Type:		**Shipper State:**	AL
Cont1 Pkg Capacity:	5	**Shipper Postal:**	36582
C1 Capacity UOM:	LGA	**Shipper Non US St:**	
Cont1 Pkg Amt:	0	**Shipper Country:**	US
C1 Pkg Amt UOM:		**Shipper Waybill:**	257-979363
Cont1 Pkg No:	1	**Ship Hazmat Reg ID:**	
C1 Pkg NO Failed:	1	**Origin City:**	
Cont1 Pkg Mnfctr:	NOT REPORTED BY CARRIER	**Origin State:**	
Cont1 Pkg Mnfct Dt:	0-00-00 00:00:00	**Origin Postal:**	
Cont1 Pkg Serial NO:		**Origin Non US St:**	
C1 Pkg Last Test Dt:	0-00-00 00:00:00	**Origin Country:**	US
C1 Test Const Mat:		**Destination City:**	CORONA
C1 Pkg Dsign Pres.:	0	**Destination State:**	CALIFORNIA
C1 Dsign Press UOM:		**Destination Postal:**	
C1 Pkg Shell Thick:	0	**Destination Non US:**	
C1 Shell Thick UOM:		**Destination Country:**	US
C1 Head Thickness:	0	**Cont2 Package Type:**	
C1 Head Thick UOM:		**Cont2 Const Mat:**	
C1 Pkg Srvc Pres.:	0	**Cont2 Pkg Capacity:**	0
C1 Srvc Press UOM:		**Cont2 Capacity UOM:**	
C1 Valve/Device Fail?:	No	**Cont2 Pkg Amount:**	0
C1 Device Type:		**Cont2 Pkg Amt UOM:**	
C1 Device Mnfctr:		**Cont2 Pkg No:**	0
C1 Device Model:		**Cont2 Pkg No Failed:**	0
NRC No:			

RAM Pkg Category:		**Haz NonHosp Public:**	0
RAM Pkg Cert.:	FALSE	**Haz NonHosp Old:**	
RAM Pkg Cert. NBR:		**Tot Haz Non Hosp Inj:**	
RAM Nuclide S:		**Total Hazmat Injuries:**	0
RAM Transport Index:		**Evacuation Indicator:**	No
RAM UOM:		**Public Evacuated:**	0
RAM Activity Rpted:	0	**Employees Evac:**	0
RAM UOM Rpted:		**Total Evacuated:**	0
RAM Activity:	0	**Total Evacuation Hrs:**	0
RAM Activity UOM:		**Major Artery Closed:**	No
RAM Mat Safety:		**Mjr Artery Hrs Closed:**	0
Spillage Result:	Yes	**Material Involved:**	No
Fire Result:	No	**Estimated Speed:**	0
Explosion Result:	No	**Weather Conditions:**	
Water Sewer Result:	No	**Vehicle Overturn:**	No
Gas Dispersion:	No	**Vehicle Left Roadway:**	No
Environment Damage:	No	**Passenger Aircraft:**	No
No Release Result:	No	**Cargo Baggage:**	
Fire EMS Report:	No	**Ship Non Transport:**	No
Fire EMS EMS Report:		**Ship Air First Flight:**	No

Police Report:	No	**Ship Air Subflight:**	No
Police Report No:		**Ship Init Transport:**	No
In House Cleanup:	No	**Ship Phase Transfer:**	No
Other Cleanup:	No	**Contact Name:**	KELLY KHOURI
Damage > 500:	Yes	**Contact Title:**	FREIGHT OPERATIONS MANAGE
Material Loss:	50	**Contact Business:**	
Carrier Damage:	0	**Contact Street:**	
Property Damage:	0	**Contact City:**	
Response Cost:	0	**Contact State:**	
Remediation Cost:	1000	**Contact Postal:**	
Damage Old Form:	0	**Contact Non US St:**	
Total Damages Amt:	1050	**Contact Country:**	US
Hazmat Fatality:	No	**Inc. Report Prepared:**	
Haz Fatal Employees:	0	**HMIS Serious Incidnt:**	No
Haz Fatal Respndrs:	0	**HMIS Serious Fatality:**	No
Haz Fatal Gen Public:	0	**HMIS Serious Injury:**	No
Tot Hazmat Fatalities:	0	**HMIS Flight Plan:**	No
Non Hazmat Fatality:	No	**HMIS Serious Evacs:**	No
Non Hazmat Fatals:	0	**HMIS Major Artery:**	No
Hazmat Injury:	No	**HMIS Bulk Release:**	No
Haz Hospital Empl:	0	**HMIS Marine Pollutnt:**	No
Haz Hospital Resp:	0	**HMIS Radioactive:**	No
Haz Hosp Gen Public:	0	**HMIS Gen Pkg Type:**	DRUM METAL
Haz Hosp Old Form:	0	**HMIS Container Code:**	DRUM MTL
Total Haz Hosp Inj:	0	**HMIS Container Desc:**	Metal drum
Haz Non Hosp Empl:	0	**HMIS Bulk Incident:**	No
Haz Non Hosp Resp:	0	**Undeclared Shipment:**	No

Description of Events: THE 5 GALLON DRUM WAS FOUND PUNCTURED UPON ARRIVAL. DOCKMAN UNLOADING TRAILER REZZ-6131 FOUND DRUM TO BE LEAKING. DRUM PUT INTO RECOOP DRUM. AND PUT INTO HAZ/MAT TRAILER. CONSOLIDATED WASTE INDUSTRIES TO PICK-UP AND DISPOSE OF.

Recommend Actions Taken:

HMIR Incident Reports

Report No:	I-1996080563	**Fed DOT Agency Nm:**	
Report Type:	A hazardous material incident	**Fed DOT Report No:**	
Date of Incident:	1996-06-16	**Report Submit Src:**	Paper
Time of Incident:	2030	**Inc Multiple Rows:**	No
Haz Class Code:		**Inc Non US State:**	
Hazardous Class:	6.1	**Mode Transport:**	Highway
Commodity Short Nm:	1,1,1-TRICHLOROETHANE	**Transport Phase:**	Unloading
Commodity Long Nm:	1,1,1-TRICHLOROETHANE	**Incident Occrrnce:**	
Trade Name:		**Mat Ship Approval?:**	No
ID No:	UN2831	**Mat Ship Approv No:**	
Haz Waste Ind:	No	**Undecl Hazmat Ship?:**	No
Haz Waste EPA No:		**Packaging Type:**	Non-Bulk
HMIS Tox Inhalation?:	No	**Packing Group:**	
TIH Hazard Zone:		**Carrier Reporter:**	CONSOLIDATED FRGHTWYS CORP DEL
Qty Released:	0.007813	**CR Street Name:**	175 LINFIELD DRIVE
Unit of Measure:	Liquid - Gallon	**CR City:**	MENLO PARK
What Failed:		**CR State:**	CA
What Failed Desc:		**CR Postal Code:**	94025
How Failed Code:		**CR Non US State:**	
How Failed Desc:		**CR Fed DOT ID:**	0
Failure Cause Code:	526	**CR Hazmat Reg ID:**	
Failure Cause Desc:	Loose Closure, Component, or Device	**CR Country:**	US
Ident. Markings:		**Shipper Name:**	DAP INC
Cont1 Pkging Type:		**Shipper Street Name:**	875 NORTH 3RD ST
Cont1 Const Mat:		**Shipper City:**	TIPP CITY
Cont1 Head Type:		**Shipper State:**	OH
Cont1 Pkg Capacity:	5	**Shipper Postal:**	45271
C1 Capacity UOM:	LGA	**Shipper Non US St:**	
Cont1 Pkg Amt:	0	**Shipper Country:**	US
C1 Pkg Amt UOM:		**Shipper Waybill:**	591-054240
Cont1 Pkg No:	22	**Ship Hazmat Reg ID:**	
C1 Pkg NO Failed:	1	**Origin City:**	
Cont1 Pkg Mnfctr:	NOT REPORTED BY CARRIER	**Origin State:**	
Cont1 Pkg Mnfct Dt:	0-00-00 00:00:00	**Origin Postal:**	

Map Key	Number of Records	Direction	Distance (mi/ft)	Elev/Diff (ft)	Site	DB

Cont1 Pkg Serial NO:		**Origin Non US St:**	
C1 Pkg Last Test Dt:	0-00-00 00:00:00	**Origin Country:**	US
C1 Test Const Mat:		**Destination City:**	BREA
C1 Pkg Dsign Pres.:	0	**Destination State:**	CALIFORNIA
C1 Dsign Press UOM:		**Destination Postal:**	
C1 Pkg Shell Thick:	0	**Destination Non US:**	
C1 Shell Thick UOM:		**Destination Country:**	US
C1 Head Thickness:	0	**Cont2 Package Type:**	
C1 Head Thick UOM:		**Cont2 Const Mat:**	
C1 Pkg Srvc Pres.:	0	**Cont2 Pkg Capacity:**	0
C1 Srvc Press UOM:		**Cont2 Capacity UOM:**	
C1 Valve/Device Fail?:	No	**Cont2 Pkg Amount:**	0
C1 Device Type:		**Cont2 Pkg Amt UOM:**	
C1 Device Mnfctr:		**Cont2 Pkg No:**	0
C1 Device Model:		**Cont2 Pkg No Failed:**	0
NRC No:			
RAM Pkg Category:		**Haz NonHosp Public:**	0
RAM Pkg Cert.:	FALSE	**Haz NonHosp Old:**	
RAM Pkg Cert. NBR:		**Tot Haz Non Hosp Inj:**	
RAM Nuclide S:		**Total Hazmat Injuries:**	0
RAM Transport Index:		**Evacuation Indicator:**	No
RAM UOM:		**Public Evacuated:**	0
RAM Activity Rpted:	0	**Employees Evac:**	0
RAM UOM Rpted:		**Total Evacuated:**	0
RAM Activity:	0	**Total Evacuation Hrs:**	0
RAM Activity UOM:		**Major Artery Closed:**	No
RAM Mat Safety:		**Mjr Artery Hrs Closed:**	0
Spillage Result:	Yes	**Material Involved:**	No
Fire Result:	No	**Estimated Speed:**	0
Explosion Result:	No	**Weather Conditions:**	
Water Sewer Result:	No	**Vehicle Overturn:**	No
Gas Dispersion:	No	**Vehicle Left Roadway:**	No
Environment Damage:	No	**Passenger Aircraft:**	No
No Release Result:	No	**Cargo Baggage:**	
Fire EMS Report:	No	**Ship Non Transport:**	No
Fire EMS EMS Report:		**Ship Air First Flight:**	No
Police Report:	No	**Ship Air Subflight:**	No
Police Report No:		**Ship Init Transport:**	No
In House Cleanup:	No	**Ship Phase Transfer:**	No
Other Cleanup:	No	**Contact Name:**	KELLY KHOURI
Damage > 500:	Yes	**Contact Title:**	FREIGHT OPERATIONS MANAGE
Material Loss:	50	**Contact Business:**	
Carrier Damage:	0	**Contact Street:**	
Property Damage:	0	**Contact City:**	
Response Cost:	0	**Contact State:**	
Remediation Cost:	2000	**Contact Postal:**	
Damage Old Form:	0	**Contact Non US St:**	
Total Damages Amt:	2050	**Contact Country:**	US
Hazmat Fatality:	No	**Inc. Report Prepared:**	
Haz Fatal Employees:	0	**HMIS Serious Incidnt:**	No
Haz Fatal Respndrs:	0	**HMIS Serious Fatality:**	No
Haz Fatal Gen Public:	0	**HMIS Serious Injury:**	No
Tot Hazmat Fatalities:	0	**HMIS Flight Plan:**	No
Non Hazmat Fatality:	No	**HMIS Serious Evacs:**	No
Non Hazmat Fatals:	0	**HMIS Major Artery:**	No
Hazmat Injury:	No	**HMIS Bulk Release:**	No
Haz Hospital Empl:	0	**HMIS Marine Pollutnt:**	No
Haz Hospital Resp:	0	**HMIS Radioactive:**	No
Haz Hosp Gen Public:	0	**HMIS Gen Pkg Type:**	DRUM METAL
Haz Hosp Old Form:	0	**HMIS Container Code:**	DRUM MTL
Total Haz Hosp Inj:	0	**HMIS Container Desc:**	Metal drum
Haz Non Hosp Empl:	0	**HMIS Bulk Incident:**	No
Haz Non Hosp Resp:	0	**Undeclared Shipment:**	No

Description of Events: A 3" CAP WAS LOOSE. A MINUTE AMOUNT OF LIQUID WAS FOUND AROUND THE CAP AREA. PAIL PUT INTO RECOOP DRUM AND AWAITING DISPOSAL FROM CONTAINERIZED CHEMICAL.

Recommend Actions Taken:

HMIR Incident Reports

Report No:	I-1996080570	***Fed DOT Agency Nm:***	
Report Type:	A hazardous material incident	***Fed DOT Report No:***	
Date of Incident:	1996-06-28	***Report Submit Src:***	Paper
Time of Incident:	1330	***Inc Multiple Rows:***	No
Haz Class Code:		***Inc Non US State:***	
Hazardous Class:	6.1	***Mode Transport:***	Highway
Commodity Short Nm:	HYDROQUINONE, SOLID	***Transport Phase:***	Unloading
Commodity Long Nm:	HYDROQUINONE, SOLID	***Incident Occrrnce:***	
Trade Name:		***Mat Ship Approval?:***	No
ID No:	UN2662	***Mat Ship Approv No:***	
Haz Waste Ind:	No	***Undecl Hazmat Ship?:***	No
Haz Waste EPA No:		***Packaging Type:***	Non-Bulk
HMIS Tox Inhalation?:	No	***Packing Group:***	
TIH Hazard Zone:		***Carrier Reporter:***	CONSOLIDATED FRGHTWYS CORP DEL
Qty Released:	20	***CR Street Name:***	175 LINFIELD DRIVE
Unit of Measure:	Solid - Pound	***CR City:***	MENLO PARK
What Failed:		***CR State:***	CA
What Failed Desc:		***CR Postal Code:***	94025
How Failed Code:	310	***CR Non US State:***	
How Failed Desc:	Ripped or Torn	***CR Fed DOT ID:***	0
Failure Cause Code:	501	***CR Hazmat Reg ID:***	
Failure Cause Desc:	Abrasion	***CR Country:***	US
Ident. Markings:		***Shipper Name:***	RHONE PULENC INC
Cont1 Pkging Type:		***Shipper Street Name:***	P.O. BOX 828
Cont1 Const Mat:		***Shipper City:***	BATON ROUGE
Cont1 Head Type:		***Shipper State:***	LA
Cont1 Pkg Capacity:	0	***Shipper Postal:***	70821
C1 Capacity UOM:		***Shipper Non US St:***	
Cont1 Pkg Amt:	0	***Shipper Country:***	US
C1 Pkg Amt UOM:		***Shipper Waybill:***	802404584
Cont1 Pkg No:	4	***Ship Hazmat Reg ID:***	
C1 Pkg NO Failed:	1	***Origin City:***	
Cont1 Pkg Mnfctr:	NOT REPORTED BY CARRIER	***Origin State:***	
Cont1 Pkg Mnfct Dt:	0-00-00 00:00:00	***Origin Postal:***	
Cont1 Pkg Serial NO:		***Origin Non US St:***	
C1 Pkg Last Test Dt:	0-00-00 00:00:00	***Origin Country:***	US
C1 Test Const Mat:		***Destination City:***	ALVIN
C1 Pkg Dsign Pres.:	0	***Destination State:***	TEXAS
C1 Dsign Press UOM:		***Destination Postal:***	77512
C1 Pkg Shell Thick:	0	***Destination Non US:***	
C1 Shell Thick UOM:		***Destination Country:***	US
C1 Head Thickness:	0	***Cont2 Package Type:***	
C1 Head Thick UOM:		***Cont2 Const Mat:***	
C1 Pkg Srvc Pres.:	0	***Cont2 Pkg Capacity:***	0
C1 Srvc Press UOM:		***Cont2 Capacity UOM:***	
C1 Valve/Device Fail?:	No	***Cont2 Pkg Amount:***	0
C1 Device Type:		***Cont2 Pkg Amt UOM:***	
C1 Device Mnfctr:		***Cont2 Pkg No:***	0
C1 Device Model:		***Cont2 Pkg No Failed:***	0
NRC No:			

RAM Pkg Category:		***Haz NonHosp Public:***	0
RAM Pkg Cert.:	FALSE	***Haz NonHosp Old:***	
RAM Pkg Cert. NBR:		***Tot Haz Non Hosp Inj:***	
RAM Nuclide S:		***Total Hazmat Injuries:***	0
RAM Transport Index:		***Evacuation Indicator:***	No
RAM UOM:		***Public Evacuated:***	0
RAM Activity Rpted:	0	***Employees Evac:***	0
RAM UOM Rpted:		***Total Evacuated:***	0
RAM Activity:	0	***Total Evacuation Hrs:***	0
RAM Activity UOM:		***Major Artery Closed:***	No
RAM Mat Safety:		***Mjr Artery Hrs Closed:***	0
Spillage Result:	Yes	***Material Involved:***	No
Fire Result:	No	***Estimated Speed:***	0
Explosion Result:	No	***Weather Conditions:***	
Water Sewer Result:	No	***Vehicle Overturn:***	No
Gas Dispersion:	No	***Vehicle Left Roadway:***	No

Environment Damage:	No	**Passenger Aircraft:**	No
No Release Result:	No	**Cargo Baggage:**	
Fire EMS Report:	No	**Ship Non Transport:**	No
Fire EMS EMS Report:		**Ship Air First Flight:**	No
Police Report:	No	**Ship Air Subflight:**	No
Police Report No:		**Ship Init Transport:**	No
In House Cleanup:	No	**Ship Phase Transfer:**	No
Other Cleanup:	No	**Contact Name:**	BRAD JENNINGS
Damage > 500:	Yes	**Contact Title:**	FREIGHT OPERATION MANAGER
Material Loss:	200	**Contact Business:**	
Carrier Damage:	0	**Contact Street:**	
Property Damage:	0	**Contact City:**	
Response Cost:	0	**Contact State:**	
Remediation Cost:	500	**Contact Postal:**	
Damage Old Form:	0	**Contact Non US St:**	
Total Damages Amt:	700	**Contact Country:**	US
Hazmat Fatality:	No	**Inc. Report Prepared:**	
Haz Fatal Employees:	0	**HMIS Serious Incidnt:**	No
Haz Fatal Respndrs:	0	**HMIS Serious Fatality:**	No
Haz Fatal Gen Public:	0	**HMIS Serious Injury:**	No
Tot Hazmat Fatalities:	0	**HMIS Flight Plan:**	No
Non Hazmat Fatality:	No	**HMIS Serious Evacs:**	No
Non Hazmat Fatals:	0	**HMIS Major Artery:**	No
Hazmat Injury:	No	**HMIS Bulk Release:**	No
Haz Hospital Empl:	0	**HMIS Marine Pollutnt:**	No
Haz Hospital Resp:	0	**HMIS Radioactive:**	No
Haz Hosp Gen Public:	0	**HMIS Gen Pkg Type:**	BAG PLASTIC
Haz Hosp Old Form:	0	**HMIS Container Code:**	BAG PLS
Total Haz Hosp Inj:	0	**HMIS Container Desc:**	Plastic bag (cont1 for solid materials)
Haz Non Hosp Empl:	0	**HMIS Bulk Incident:**	No
Haz Non Hosp Resp:	0	**Undeclared Shipment:**	No

Description of Events: FREIGHT WAS PACKAGED IN PLASTIC BAGS AND SET ON PALLET. BOTTOM OF BAG RIPPED FROM FRICTION. LEAKAGE CONTAINED AND CLEANED UP IN RECOOP DRUM.

Recommend Actions Taken:

HMIR Incident Reports

Report No:	I-1996040756	**Fed DOT Agency Nm:**	
Report Type:	A hazardous material incident	**Fed DOT Report No:**	
Date of Incident:	1996-03-20	**Report Submit Src:**	Paper
Time of Incident:	0100	**Inc Multiple Rows:**	No
Haz Class Code:		**Inc Non US State:**	
Hazardous Class:	6.1	**Mode Transport:**	Highway
Commodity Short Nm:	RESORCINOL	**Transport Phase:**	Unloading
Commodity Long Nm:	RESORCINOL	**Incident Occrrnce:**	
Trade Name:	RESORCINOL	**Mat Ship Approval?:**	No
ID No:	UN2876	**Mat Ship Approv No:**	
Haz Waste Ind:	No	**Undecl Hazmat Ship?:**	No
Haz Waste EPA No:		**Packaging Type:**	Non-Bulk
HMIS Tox Inhalation?:	No	**Packing Group:**	
TIH Hazard Zone:		**Carrier Reporter:**	CONSOLIDATED FRGHTWYS CORP DEL
Qty Released:	0.25	**CR Street Name:**	175 LINFIELD DRIVE
Unit of Measure:	Solid - Pound	**CR City:**	MENLO PARK
What Failed:	103	**CR State:**	CA
What Failed Desc:	Basic Material	**CR Postal Code:**	94025
How Failed Code:	309	**CR Non US State:**	
How Failed Desc:	Punctured	**CR Fed DOT ID:**	0
Failure Cause Code:	517	**CR Hazmat Reg ID:**	
Failure Cause Desc:	Improper Preparation for Transportation	**CR Country:**	US
Ident. Markings:		**Shipper Name:**	GEORGIA PACIFIC RESINS INC
Cont1 Pkging Type:		**Shipper Street Name:**	2665 HWY 99 N
Cont1 Const Mat:		**Shipper City:**	EUGENE
Cont1 Head Type:		**Shipper State:**	OR
Cont1 Pkg Capacity:	3.4375	**Shipper Postal:**	97402
C1 Capacity UOM:	SLB	**Shipper Non US St:**	
Cont1 Pkg Amt:	0	**Shipper Country:**	US
C1 Pkg Amt UOM:		**Shipper Waybill:**	222451880 31896
Cont1 Pkg No:	7	**Ship Hazmat Reg ID:**	

Map Key	Number of Records	Direction	Distance (mi/ft)	Elev/Diff (ft)	Site	DB

C1 Pkg NO Failed:	1	**Origin City:**	
Cont1 Pkg Mnfctr:	NOT REPORTED BY CARRIER	**Origin State:**	
Cont1 Pkg Mnfct Dt:	0-00-00 00:00:00	**Origin Postal:**	
Cont1 Pkg Serial NO:		**Origin Non US St:**	
C1 Pkg Last Test Dt:	0-00-00 00:00:00	**Origin Country:**	US
C1 Test Const Mat:		**Destination City:**	PHOENIX
C1 Pkg Dsign Pres.:	0	**Destination State:**	ARIZONA
C1 Dsign Press UOM:		**Destination Postal:**	85043
C1 Pkg Shell Thick:	0	**Destination Non US:**	
C1 Shell Thick UOM:		**Destination Country:**	US
C1 Head Thickness:	0	**Cont2 Package Type:**	
C1 Head Thick UOM:		**Cont2 Const Mat:**	
C1 Pkg Srvc Pres.:	0	**Cont2 Pkg Capacity:**	0
C1 Srvc Press UOM:		**Cont2 Capacity UOM:**	
C1 Valve/Device Fail?:	No	**Cont2 Pkg Amount:**	0
C1 Device Type:		**Cont2 Pkg Amt UOM:**	
C1 Device Mnfctr:		**Cont2 Pkg No:**	0
C1 Device Model:		**Cont2 Pkg No Failed:**	0
NRC No:			

RAM Pkg Category:		**Haz NonHosp Public:**	0
RAM Pkg Cert.:	FALSE	**Haz NonHosp Old:**	
RAM Pkg Cert. NBR:		**Tot Haz Non Hosp Inj:**	
RAM Nuclide S:		**Total Hazmat Injuries:**	0
RAM Transport Index:		**Evacuation Indicator:**	No
RAM UOM:		**Public Evacuated:**	0
RAM Activity Rpted:	0	**Employees Evac:**	0
RAM UOM Rpted:		**Total Evacuated:**	0
RAM Activity:	0	**Total Evacuation Hrs:**	0
RAM Activity UOM:		**Major Artery Closed:**	No
RAM Mat Safety:		**Mjr Artery Hrs Closed:**	0
Spillage Result:	Yes	**Material Involved:**	No
Fire Result:	No	**Estimated Speed:**	0
Explosion Result:	No	**Weather Conditions:**	
Water Sewer Result:	No	**Vehicle Overturn:**	No
Gas Dispersion:	No	**Vehicle Left Roadway:**	No
Environment Damage:	No	**Passenger Aircraft:**	No
No Release Result:	No	**Cargo Baggage:**	
Fire EMS Report:	No	**Ship Non Transport:**	No
Fire EMS EMS Report:		**Ship Air First Flight:**	No
Police Report:	No	**Ship Air Subflight:**	No
Police Report No:		**Ship Init Transport:**	No
In House Cleanup:	No	**Ship Phase Transfer:**	No
Other Cleanup:	No	**Contact Name:**	KELLY KHOURI
Damage > 500:	Yes	**Contact Title:**	FREIGHT OPERATIONS MGR
Material Loss:	200	**Contact Business:**	
Carrier Damage:	0	**Contact Street:**	
Property Damage:	0	**Contact City:**	
Response Cost:	0	**Contact State:**	
Remediation Cost:	2000	**Contact Postal:**	
Damage Old Form:	0	**Contact Non US St:**	
Total Damages Amt:	2200	**Contact Country:**	US
Hazmat Fatality:	No	**Inc. Report Prepared:**	
Haz Fatal Employees:	0	**HMIS Serious Incidnt:**	No
Haz Fatal Respndrs:	0	**HMIS Serious Fatality:**	No
Haz Fatal Gen Public:	0	**HMIS Serious Injury:**	No
Tot Hazmat Fatalities:	0	**HMIS Flight Plan:**	No
Non Hazmat Fatality:	No	**HMIS Serious Evacs:**	No
Non Hazmat Fatals:	0	**HMIS Major Artery:**	No
Hazmat Injury:	No	**HMIS Bulk Release:**	No
Haz Hospital Empl:	0	**HMIS Marine Pollutnt:**	No
Haz Hospital Resp:	0	**HMIS Radioactive:**	No
Haz Hosp Gen Public:	0	**HMIS Gen Pkg Type:**	BAG PAPER
Haz Hosp Old Form:	0	**HMIS Container Code:**	BAG PPR
Total Haz Hosp Inj:	0	**HMIS Container Desc:**	Paper bag (cont1 for solid materials)
Haz Non Hosp Empl:	0	**HMIS Bulk Incident:**	No
Haz Non Hosp Resp:	0	**Undeclared Shipment:**	No

Description of Events: UPON OPENING THE TRAILER DOOR 19-1879 ONE BAG WAS FOUND TO BE TORN AND CONTENTS WERE SPILLED ON THE FLOOR. CONSOLIDATED WASTE WAS CALLED AND THEY RECOOPERED AND

CLEANED UP SPILL.

Recommend Actions Taken:

HMIR Incident Reports

Report No:	I-1996040757	***Fed DOT Agency Nm:***	
Report Type:	A hazardous material incident	***Fed DOT Report No:***	
Date of Incident:	1996-03-19	***Report Submit Src:***	Paper
Time of Incident:	2300	***Inc Multiple Rows:***	No
Haz Class Code:		***Inc Non US State:***	
Hazardous Class:	8	***Mode Transport:***	Highway
Commodity Short Nm:	ETHANOLAMINE OR ETHANOLA	***Transport Phase:***	Unloading
Commodity Long Nm:	ETHANOLAMINE OR ETHANOLAMINE SOLUTIONS	***Incident Occrrnce:***	
Trade Name:	ETHANOLAMINE	***Mat Ship Approval?:***	No
ID No:	UN2491	***Mat Ship Approv No:***	
Haz Waste Ind:	No	***Undecl Hazmat Ship?:***	No
Haz Waste EPA No:		***Packaging Type:***	Non-Bulk
HMIS Tox Inhalation?:	No	***Packing Group:***	
TIH Hazard Zone:		***Carrier Reporter:***	CONSOLIDATED FRGHTWYS CORP DEL
Qty Released:	5	***CR Street Name:***	175 LINFIELD DRIVE
Unit of Measure:	Liquid - Gallon	***CR City:***	MENLO PARK
What Failed:	103	***CR State:***	CA
What Failed Desc:	Basic Material	***CR Postal Code:***	94025
How Failed Code:	309	***CR Non US State:***	
How Failed Desc:	Punctured	***CR Fed DOT ID:***	0
Failure Cause Code:		***CR Hazmat Reg ID:***	
Failure Cause Desc:		***CR Country:***	US
Ident. Markings:		***Shipper Name:***	U S GOVT - DEFENSE DEPOT(DGSC)
Cont1 Pkging Type:		***Shipper Street Name:***	
Cont1 Const Mat:		***Shipper City:***	OGDEN
Cont1 Head Type:		***Shipper State:***	UT
Cont1 Pkg Capacity:	0	***Shipper Postal:***	844075000
C1 Capacity UOM:		***Shipper Non US St:***	
Cont1 Pkg Amt:	0	***Shipper Country:***	US
C1 Pkg Amt UOM:		***Shipper Waybill:***	545496324
Cont1 Pkg No:	5	***Ship Hazmat Reg ID:***	
C1 Pkg NO Failed:	1	***Origin City:***	
Cont1 Pkg Mnfctr:	NOT REPORTED BY CARRIER	***Origin State:***	
Cont1 Pkg Mnfct Dt:	0-00-00 00:00:00	***Origin Postal:***	
Cont1 Pkg Serial NO:		***Origin Non US St:***	
C1 Pkg Last Test Dt:	0-00-00 00:00:00	***Origin Country:***	US
C1 Test Const Mat:		***Destination City:***	SAN DIEGO
C1 Pkg Dsign Pres.:	0	***Destination State:***	CALIFORNIA
C1 Dsign Press UOM:		***Destination Postal:***	92106
C1 Pkg Shell Thick:	0	***Destination Non US:***	
C1 Shell Thick UOM:		***Destination Country:***	US
C1 Head Thickness:	0	***Cont2 Package Type:***	
C1 Head Thick UOM:		***Cont2 Const Mat:***	
C1 Pkg Srvc Pres.:	0	***Cont2 Pkg Capacity:***	0
C1 Srvc Press UOM:		***Cont2 Capacity UOM:***	
C1 Valve/Device Fail?:	No	***Cont2 Pkg Amount:***	0
C1 Device Type:		***Cont2 Pkg Amt UOM:***	
C1 Device Mnfctr:		***Cont2 Pkg No:***	0
C1 Device Model:		***Cont2 Pkg No Failed:***	0
NRC No:			

RAM Pkg Category:		***Haz NonHosp Public:***	0
RAM Pkg Cert.:	FALSE	***Haz NonHosp Old:***	
RAM Pkg Cert. NBR:		***Tot Haz Non Hosp Inj:***	
RAM Nuclide S:		***Total Hazmat Injuries:***	0
RAM Transport Index:		***Evacuation Indicator:***	No
RAM UOM:		***Public Evacuated:***	0
RAM Activity Rpted:	0	***Employees Evac:***	0
RAM UOM Rpted:		***Total Evacuated:***	0
RAM Activity:	0	***Total Evacuation Hrs:***	0
RAM Activity UOM:		***Major Artery Closed:***	No
RAM Mat Safety:		***Mjr Artery Hrs Closed:***	0

Spillage Result:	Yes	**Material Involved:**	No
Fire Result:	No	**Estimated Speed:**	0
Explosion Result:	No	**Weather Conditions:**	
Water Sewer Result:	No	**Vehicle Overturn:**	No
Gas Dispersion:	No	**Vehicle Left Roadway:**	No
Environment Damage:	No	**Passenger Aircraft:**	No
No Release Result:	No	**Cargo Baggage:**	
Fire EMS Report:	No	**Ship Non Transport:**	No
Fire EMS EMS Report:		**Ship Air First Flight:**	No
Police Report:	No	**Ship Air Subflight:**	No
Police Report No:		**Ship Init Transport:**	No
In House Cleanup:	No	**Ship Phase Transfer:**	No
Other Cleanup:	No	**Contact Name:**	KELLY KHOURI
Damage > 500:	No	**Contact Title:**	FREIGHT OPERATIONS MGR
Material Loss:	250	**Contact Business:**	
Carrier Damage:	0	**Contact Street:**	
Property Damage:	0	**Contact City:**	
Response Cost:	0	**Contact State:**	
Remediation Cost:	0	**Contact Postal:**	
Damage Old Form:	0	**Contact Non US St:**	
Total Damages Amt:	250	**Contact Country:**	US
Hazmat Fatality:	No	**Inc. Report Prepared:**	
Haz Fatal Employees:	0	**HMIS Serious Incidnt:**	No
Haz Fatal Respndrs:	0	**HMIS Serious Fatality:**	No
Haz Fatal Gen Public:	0	**HMIS Serious Injury:**	No
Tot Hazmat Fatalities:	0	**HMIS Flight Plan:**	No
Non Hazmat Fatality:	No	**HMIS Serious Evacs:**	No
Non Hazmat Fatals:	0	**HMIS Major Artery:**	No
Hazmat Injury:	No	**HMIS Bulk Release:**	No
Haz Hospital Empl:	0	**HMIS Marine Pollutnt:**	No
Haz Hospital Resp:	0	**HMIS Radioactive:**	No
Haz Hosp Gen Public:	0	**HMIS Gen Pkg Type:**	DRUM METAL
Haz Hosp Old Form:	0	**HMIS Container Code:**	DRUM MTL
Total Haz Hosp Inj:	0	**HMIS Container Desc:**	Metal drum
Haz Non Hosp Empl:	0	**HMIS Bulk Incident:**	No
Haz Non Hosp Resp:	0	**Undeclared Shipment:**	No

Description of Events: WHILE UNLOADING TRAILER 15-6587 WITH A FORKLIFT EMPLOYEE HIT 1 DRUM WITH FORKLIFT BLADE. SHIPMENT RECOOPERED AND FORWARDED TO DESTINATION.

Recommend Actions Taken:

HMIR Incident Reports

Report No:	I-1996040759	**Fed DOT Agency Nm:**	
Report Type:	A hazardous material incident	**Fed DOT Report No:**	
Date of Incident:	1996-03-16	**Report Submit Src:**	Paper
Time of Incident:	1130	**Inc Multiple Rows:**	No
Haz Class Code:		**Inc Non US State:**	
Hazardous Class:	3	**Mode Transport:**	Highway
Commodity Short Nm:	ETHYL ACETATE	**Transport Phase:**	Unloading
Commodity Long Nm:	ETHYL ACETATE	**Incident Occrrnce:**	
Trade Name:	ETHYL ACETATE	**Mat Ship Approval?:**	No
ID No:	UN1173	**Mat Ship Approv No:**	
Haz Waste Ind:	No	**Undecl Hazmat Ship?:**	No
Haz Waste EPA No:		**Packaging Type:**	Non-Bulk
HMIS Tox Inhalation?:	No	**Packing Group:**	
TIH Hazard Zone:		**Carrier Reporter:**	CONSOLIDATED FRGHTWYS CORP DEL
Qty Released:	1	**CR Street Name:**	175 LINFIELD DRIVE
Unit of Measure:	Liquid - Gallon	**CR City:**	MENLO PARK
What Failed:	103	**CR State:**	CA
What Failed Desc:	Basic Material	**CR Postal Code:**	94025
How Failed Code:		**CR Non US State:**	
How Failed Desc:		**CR Fed DOT ID:**	0
Failure Cause Code:		**CR Hazmat Reg ID:**	
Failure Cause Desc:		**CR Country:**	US
Ident. Markings:		**Shipper Name:**	BAXTER HEALTH CARE
Cont1 Pkging Type:		**Shipper Street Name:**	17111 RED HILL AVE
Cont1 Const Mat:		**Shipper City:**	IRVINE
Cont1 Head Type:		**Shipper State:**	CA

Cont1 Pkg Capacity:	0	**Shipper Postal:**	92714
C1 Capacity UOM:		**Shipper Non US St:**	
Cont1 Pkg Amt:	0	**Shipper Country:**	US
C1 Pkg Amt UOM:		**Shipper Waybill:**	646687322
Cont1 Pkg No:	3	**Ship Hazmat Reg ID:**	
C1 Pkg NO Failed:	1	**Origin City:**	
Cont1 Pkg Mnfctr:	NOT REPORTED BY CARRIER	**Origin State:**	
Cont1 Pkg Mnfct Dt:	0-00-00 00:00:00	**Origin Postal:**	
Cont1 Pkg Serial NO:		**Origin Non US St:**	
C1 Pkg Last Test Dt:	0-00-00 00:00:00	**Origin Country:**	US
C1 Test Const Mat:		**Destination City:**	CAMBRIDGE
C1 Pkg Dsign Pres.:	0	**Destination State:**	MASSACHUSETTS
C1 Dsign Press UOM:		**Destination Postal:**	02139
C1 Pkg Shell Thick:	0	**Destination Non US:**	
C1 Shell Thick UOM:		**Destination Country:**	US
C1 Head Thickness:	0	**Cont2 Package Type:**	
C1 Head Thick UOM:		**Cont2 Const Mat:**	
C1 Pkg Srvc Pres.:	0	**Cont2 Pkg Capacity:**	0
C1 Srvc Press UOM:		**Cont2 Capacity UOM:**	
C1 Valve/Device Fail?:	No	**Cont2 Pkg Amount:**	0
C1 Device Type:		**Cont2 Pkg Amt UOM:**	
C1 Device Mnfctr:		**Cont2 Pkg No:**	3
C1 Device Model:		**Cont2 Pkg No Failed:**	1
NRC No:			

RAM Pkg Category:		**Haz NonHosp Public:**	0
RAM Pkg Cert.:	FALSE	**Haz NonHosp Old:**	
RAM Pkg Cert. NBR:		**Tot Haz Non Hosp Inj:**	
RAM Nuclide S:		**Total Hazmat Injuries:**	0
RAM Transport Index:		**Evacuation Indicator:**	No
RAM UOM:		**Public Evacuated:**	0
RAM Activity Rpted:	0	**Employees Evac:**	0
RAM UOM Rpted:		**Total Evacuated:**	0
RAM Activity:	0	**Total Evacuation Hrs:**	0
RAM Activity UOM:		**Major Artery Closed:**	No
RAM Mat Safety:		**Mjr Artery Hrs Closed:**	0
Spillage Result:	Yes	**Material Involved:**	No
Fire Result:	No	**Estimated Speed:**	0
Explosion Result:	No	**Weather Conditions:**	
Water Sewer Result:	No	**Vehicle Overturn:**	No
Gas Dispersion:	No	**Vehicle Left Roadway:**	No
Environment Damage:	No	**Passenger Aircraft:**	No
No Release Result:	No	**Cargo Baggage:**	
Fire EMS Report:	No	**Ship Non Transport:**	No
Fire EMS EMS Report:		**Ship Air First Flight:**	No
Police Report:	No	**Ship Air Subflight:**	No
Police Report No:		**Ship Init Transport:**	No
In House Cleanup:	No	**Ship Phase Transfer:**	No
Other Cleanup:	No	**Contact Name:**	BRAD JENNINGS
Damage > 500:	Yes	**Contact Title:**	FREIGHT OPERATIONS MGR
Material Loss:	250	**Contact Business:**	
Carrier Damage:	0	**Contact Street:**	
Property Damage:	0	**Contact City:**	
Response Cost:	0	**Contact State:**	
Remediation Cost:	1000	**Contact Postal:**	
Damage Old Form:	0	**Contact Non US St:**	
Total Damages Amt:	1250	**Contact Country:**	US
Hazmat Fatality:	No	**Inc. Report Prepared:**	
Haz Fatal Employees:	0	**HMIS Serious Incidnt:**	No
Haz Fatal Respndrs:	0	**HMIS Serious Fatality:**	No
Haz Fatal Gen Public:	0	**HMIS Serious Injury:**	No
Tot Hazmat Fatalities:	0	**HMIS Flight Plan:**	No
Non Hazmat Fatality:	No	**HMIS Serious Evacs:**	No
Non Hazmat Fatals:	0	**HMIS Major Artery:**	No
Hazmat Injury:	No	**HMIS Bulk Release:**	No
Haz Hospital Empl:	0	**HMIS Marine Pollutnt:**	No
Haz Hospital Resp:	0	**HMIS Radioactive:**	No
Haz Hosp Gen Public:	0	**HMIS Gen Pkg Type:**	BOX FIBER
Haz Hosp Old Form:	0	**HMIS Container Code:**	BOX FBR

Total Haz Hosp Inj:	0	**HMIS Container Desc:**	Fiberboard box or carton
Haz Non Hosp Empl:	0	**HMIS Bulk Incident:**	No
Haz Non Hosp Resp:	0	**Undeclared Shipment:**	No

Description of Events: MR. APUAN WAS LOADING. HE KNOCKED THIS OVER AND BROKE ONE BOTTLE. MR. WESTREICHER RECOOPERED THIS AND PLACED THE DAMAGED GOODS IN RECOOP DRUM. DRUM IS IN HAZ-MAT TRAILER.

Recommend Actions Taken:

HMIR Incident Reports

Report No:	I-1996040760	**Fed DOT Agency Nm:**	
Report Type:	A hazardous material incident	**Fed DOT Report No:**	
Date of Incident:	1996-03-15	**Report Submit Src:**	Paper
Time of Incident:	0330	**Inc Multiple Rows:**	No
Haz Class Code:		**Inc Non US State:**	
Hazardous Class:	3	**Mode Transport:**	Highway
Commodity Short Nm:	RESIN SOLUTION, FLAMMABLE	**Transport Phase:**	Unloading
Commodity Long Nm:	RESIN SOLUTION, FLAMMABLE	**Incident Occrrnce:**	
Trade Name:	RESIN SOLUTION	**Mat Ship Approval?:**	No
ID No:	UN1866	**Mat Ship Approv No:**	
Haz Waste Ind:	No	**Undecl Hazmat Ship?:**	No
Haz Waste EPA No:		**Packaging Type:**	Non-Bulk
HMIS Tox Inhalation?:	No	**Packing Group:**	
TIH Hazard Zone:		**Carrier Reporter:**	CONSOLIDATED FRGHTWYS CORP DEL
Qty Released:	1	**CR Street Name:**	175 LINFIELD DRIVE
Unit of Measure:	Liquid - Gallon	**CR City:**	MENLO PARK
What Failed:	103	**CR State:**	CA
What Failed Desc:	Basic Material	**CR Postal Code:**	94025
How Failed Code:	309	**CR Non US State:**	
How Failed Desc:	Punctured	**CR Fed DOT ID:**	0
Failure Cause Code:		**CR Hazmat Reg ID:**	
Failure Cause Desc:		**CR Country:**	US
Ident. Markings:		**Shipper Name:**	MONSANTO CO
Cont1 Pkging Type:		**Shipper Street Name:**	13530 ROSECRANS AVE
Cont1 Const Mat:		**Shipper City:**	SANTA FE SPRINGS
Cont1 Head Type:		**Shipper State:**	CA
Cont1 Pkg Capacity:	55	**Shipper Postal:**	90670
C1 Capacity UOM:	LGA	**Shipper Non US St:**	
Cont1 Pkg Amt:	0	**Shipper Country:**	US
C1 Pkg Amt UOM:		**Shipper Waybill:**	457536074
Cont1 Pkg No:	4	**Ship Hazmat Reg ID:**	
C1 Pkg NO Failed:	1	**Origin City:**	
Cont1 Pkg Mnfctr:	NOT REPORTED BY CARRIER	**Origin State:**	
Cont1 Pkg Mnfct Dt:	0-00-00 00:00:00	**Origin Postal:**	
Cont1 Pkg Serial NO:		**Origin Non US St:**	
C1 Pkg Last Test Dt:	0-00-00 00:00:00	**Origin Country:**	US
C1 Test Const Mat:		**Destination City:**	
C1 Pkg Dsign Pres.:	0	**Destination State:**	
C1 Dsign Press UOM:		**Destination Postal:**	
C1 Pkg Shell Thick:	0	**Destination Non US:**	
C1 Shell Thick UOM:		**Destination Country:**	
C1 Head Thickness:	0	**Cont2 Package Type:**	
C1 Head Thick UOM:		**Cont2 Const Mat:**	
C1 Pkg Srvc Pres.:	0	**Cont2 Pkg Capacity:**	0
C1 Srvc Press UOM:		**Cont2 Capacity UOM:**	
C1 Valve/Device Fail?:	No	**Cont2 Pkg Amount:**	0
C1 Device Type:		**Cont2 Pkg Amt UOM:**	
C1 Device Mnfctr:		**Cont2 Pkg No:**	0
C1 Device Model:		**Cont2 Pkg No Failed:**	0
NRC No:			

RAM Pkg Category:		**Haz NonHosp Public:**	0
RAM Pkg Cert.:	FALSE	**Haz NonHosp Old:**	
RAM Pkg Cert. NBR:		**Tot Haz Non Hosp Inj:**	
RAM Nuclide S:		**Total Hazmat Injuries:**	0
RAM Transport Index:		**Evacuation Indicator:**	No
RAM UOM:		**Public Evacuated:**	0
RAM Activity Rpted:	0	**Employees Evac:**	0

RAM UOM Rpted:		**Total Evacuated:**	0
RAM Activity:	0	**Total Evacuation Hrs:**	0
RAM Activity UOM:		**Major Artery Closed:**	No
RAM Mat Safety:		**Mjr Artery Hrs Closed:**	0
Spillage Result:	Yes	**Material Involved:**	No
Fire Result:	No	**Estimated Speed:**	0
Explosion Result:	No	**Weather Conditions:**	
Water Sewer Result:	No	**Vehicle Overturn:**	No
Gas Dispersion:	No	**Vehicle Left Roadway:**	No
Environment Damage:	No	**Passenger Aircraft:**	No
No Release Result:	No	**Cargo Baggage:**	
Fire EMS Report:	No	**Ship Non Transport:**	No
Fire EMS EMS Report:		**Ship Air First Flight:**	No
Police Report:	No	**Ship Air Subflight:**	No
Police Report No:		**Ship Init Transport:**	No
In House Cleanup:	No	**Ship Phase Transfer:**	No
Other Cleanup:	No	**Contact Name:**	SAMUEL ALTMAN JR
Damage > 500:	Yes	**Contact Title:**	FREIGHT OPERATIONS MGR
Material Loss:	45	**Contact Business:**	
Carrier Damage:	0	**Contact Street:**	
Property Damage:	0	**Contact City:**	
Response Cost:	0	**Contact State:**	
Remediation Cost:	500	**Contact Postal:**	
Damage Old Form:	0	**Contact Non US St:**	
Total Damages Amt:	545	**Contact Country:**	US
Hazmat Fatality:	No	**Inc. Report Prepared:**	
Haz Fatal Employees:	0	**HMIS Serious Incidnt:**	No
Haz Fatal Respndrs:	0	**HMIS Serious Fatality:**	No
Haz Fatal Gen Public:	0	**HMIS Serious Injury:**	No
Tot Hazmat Fatalities:	0	**HMIS Flight Plan:**	No
Non Hazmat Fatality:	No	**HMIS Serious Evacs:**	No
Non Hazmat Fatals:	0	**HMIS Major Artery:**	No
Hazmat Injury:	No	**HMIS Bulk Release:**	No
Haz Hospital Empl:	0	**HMIS Marine Pollutnt:**	No
Haz Hospital Resp:	0	**HMIS Radioactive:**	No
Haz Hosp Gen Public:	0	**HMIS Gen Pkg Type:**	DRUM METAL
Haz Hosp Old Form:	0	**HMIS Container Code:**	DRUM MTL
Total Haz Hosp Inj:	0	**HMIS Container Desc:**	Metal drum
Haz Non Hosp Empl:	0	**HMIS Bulk Incident:**	No
Haz Non Hosp Resp:	0	**Undeclared Shipment:**	No

Description of Events: WHILE UNLOADING TRAILER 15-4193 ONE 55-GALLON DRUM WAS STRUCK WITH FORKLIFT. DRUM STARTED LEAKING. IMMEDIATELY TURNED DRUM UPSIDE DOWN AND RECOOPERED INTO RECOOP DRUM. DRUM IS ON SITE IN HAZ-MAT TRAILER.

Recommend Actions Taken:

HMIR Incident Reports

Report No:	I-1996040766	**Fed DOT Agency Nm:**	
Report Type:	A hazardous material incident	**Fed DOT Report No:**	
Date of Incident:	1996-03-09	**Report Submit Src:**	Paper
Time of Incident:	0200	**Inc Multiple Rows:**	No
Haz Class Code:		**Inc Non US State:**	
Hazardous Class:	8	**Mode Transport:**	Highway
Commodity Short Nm:	CORROSIVE LIQUIDS, N.O.S.	**Transport Phase:**	Unloading
Commodity Long Nm:	CORROSIVE LIQUIDS, N.O.S.	**Incident Occrrnce:**	
Trade Name:	POTASSIUM HYDROXIDE	**Mat Ship Approval?:**	No
ID No:	UN1760	**Mat Ship Approv No:**	
Haz Waste Ind:	No	**Undecl Hazmat Ship?:**	No
Haz Waste EPA No:		**Packaging Type:**	Non-Bulk
HMIS Tox Inhalation?:	No	**Packing Group:**	
TIH Hazard Zone:		**Carrier Reporter:**	CONSOLIDATED FRGHTWYS CORP DEL
Qty Released:	1.5	**CR Street Name:**	175 LINFIELD DRIVE
Unit of Measure:	Liquid - Gallon	**CR City:**	MENLO PARK
What Failed:		**CR State:**	CA
What Failed Desc:		**CR Postal Code:**	94025
How Failed Code:	309	**CR Non US State:**	
How Failed Desc:	Punctured	**CR Fed DOT ID:**	0
Failure Cause Code:		**CR Hazmat Reg ID:**	

Failure Cause Desc:		**CR Country:**	US
Ident. Markings:		**Shipper Name:**	DIVERSEY DUBOIS
Cont1 Pkging Type:		**Shipper Street Name:**	15010 DON JULIAN
Cont1 Const Mat:		**Shipper City:**	CITY OF INDUSTRY
Cont1 Head Type:		**Shipper State:**	CA
Cont1 Pkg Capacity:	0	**Shipper Postal:**	91746
C1 Capacity UOM:		**Shipper Non US St:**	
Cont1 Pkg Amt:	0	**Shipper Country:**	US
C1 Pkg Amt UOM:		**Shipper Waybill:**	575649185
Cont1 Pkg No:	8	**Ship Hazmat Reg ID:**	
C1 Pkg NO Failed:	2	**Origin City:**	
Cont1 Pkg Mnfctr:	NOT REPORTED BY CARRIER	**Origin State:**	
Cont1 Pkg Mnfct Dt:	0-00-00 00:00:00	**Origin Postal:**	
Cont1 Pkg Serial NO:		**Origin Non US St:**	
C1 Pkg Last Test Dt:	0-00-00 00:00:00	**Origin Country:**	US
C1 Test Const Mat:		**Destination City:**	AUBURN
C1 Pkg Dsign Pres.:	0	**Destination State:**	WASHINGTON
C1 Dsign Press UOM:		**Destination Postal:**	98001
C1 Pkg Shell Thick:	0	**Destination Non US:**	
C1 Shell Thick UOM:		**Destination Country:**	US
C1 Head Thickness:	0	**Cont2 Package Type:**	
C1 Head Thick UOM:		**Cont2 Const Mat:**	
C1 Pkg Srvc Pres.:	0	**Cont2 Pkg Capacity:**	0
C1 Srvc Press UOM:		**Cont2 Capacity UOM:**	
C1 Valve/Device Fail?:	No	**Cont2 Pkg Amount:**	0
C1 Device Type:		**Cont2 Pkg Amt UOM:**	
C1 Device Mnfctr:		**Cont2 Pkg No:**	0
C1 Device Model:		**Cont2 Pkg No Failed:**	0
NRC No:			

RAM Pkg Category:		**Haz NonHosp Public:**	0
RAM Pkg Cert.:	FALSE	**Haz NonHosp Old:**	
RAM Pkg Cert. NBR:		**Tot Haz Non Hosp Inj:**	
RAM Nuclide S:		**Total Hazmat Injuries:**	0
RAM Transport Index:		**Evacuation Indicator:**	No
RAM UOM:		**Public Evacuated:**	0
RAM Activity Rpted:	0	**Employees Evac:**	0
RAM UOM Rpted:		**Total Evacuated:**	0
RAM Activity:	0	**Total Evacuation Hrs:**	0
RAM Activity UOM:		**Major Artery Closed:**	No
RAM Mat Safety:		**Mjr Artery Hrs Closed:**	0
Spillage Result:	Yes	**Material Involved:**	No
Fire Result:	No	**Estimated Speed:**	0
Explosion Result:	No	**Weather Conditions:**	
Water Sewer Result:	No	**Vehicle Overturn:**	No
Gas Dispersion:	No	**Vehicle Left Roadway:**	No
Environment Damage:	No	**Passenger Aircraft:**	No
No Release Result:	No	**Cargo Baggage:**	
Fire EMS Report:	No	**Ship Non Transport:**	No
Fire EMS EMS Report:		**Ship Air First Flight:**	No
Police Report:	No	**Ship Air Subflight:**	No
Police Report No:		**Ship Init Transport:**	No
In House Cleanup:	No	**Ship Phase Transfer:**	No
Other Cleanup:	No	**Contact Name:**	CHARLES A CALDWELL
Damage > 500:	Yes	**Contact Title:**	FREIGHT OPERATIONS MGR
Material Loss:	100	**Contact Business:**	
Carrier Damage:	0	**Contact Street:**	
Property Damage:	0	**Contact City:**	
Response Cost:	0	**Contact State:**	
Remediation Cost:	500	**Contact Postal:**	
Damage Old Form:	0	**Contact Non US St:**	
Total Damages Amt:	600	**Contact Country:**	US
Hazmat Fatality:	No	**Inc. Report Prepared:**	
Haz Fatal Employees:	0	**HMIS Serious Incidnt:**	No
Haz Fatal Respndrs:	0	**HMIS Serious Fatality:**	No
Haz Fatal Gen Public:	0	**HMIS Serious Injury:**	No
Tot Hazmat Fatalities:	0	**HMIS Flight Plan:**	No
Non Hazmat Fatality:	No	**HMIS Serious Evacs:**	No
Non Hazmat Fatals:	0	**HMIS Major Artery:**	No

Hazmat Injury:	No	**HMIS Bulk Release:**	No
Haz Hospital Empl:	0	**HMIS Marine Pollutnt:**	No
Haz Hospital Resp:	0	**HMIS Radioactive:**	No
Haz Hosp Gen Public:	0	**HMIS Gen Pkg Type:**	DRUM NON-METAL
Haz Hosp Old Form:	0	**HMIS Container Code:**	DRUM PLS
Total Haz Hosp Inj:	0	**HMIS Container Desc:**	Plastic drum
Haz Non Hosp Empl:	0	**HMIS Bulk Incident:**	No
Haz Non Hosp Resp:	0	**Undeclared Shipment:**	No

Description of Events: DOCKMAN E HERNANDEZ PUNCTURED 2 CARTONS THAT WERE ON ONE PALLET WITH FORKLIFT BLADES. PLACED ABSORB ALL ON SPILL TO CONTAIN. WASTE RECOOPERED INTO DRUM AND PLACED IN HAZ-MAT TRAILER AWAITING DISPOSAL FROM CONSOLIDATED WASTE INDUSTRIES.

Recommend Actions Taken:

HMIR Incident Reports

Report No:	I-1997020146	**Fed DOT Agency Nm:**	
Report Type:	A hazardous material incident	**Fed DOT Report No:**	
Date of Incident:	1997-01-11	**Report Submit Src:**	Paper
Time of Incident:	1500	**Inc Multiple Rows:**	No
Haz Class Code:		**Inc Non US State:**	
Hazardous Class:	3	**Mode Transport:**	Highway
Commodity Short Nm:	ISOPROPANOL OR ISOPROPYL	**Transport Phase:**	In Transit
Commodity Long Nm:	ISOPROPANOL OR ISOPROPYL ALCOHOL	**Incident Occrrnce:**	
Trade Name:	ISOPROBYLE ACETATE	**Mat Ship Approval?:**	No
ID No:	UN1219	**Mat Ship Approv No:**	
Haz Waste Ind:	No	**Undecl Hazmat Ship?:**	No
Haz Waste EPA No:		**Packaging Type:**	Non-Bulk
HMIS Tox Inhalation?:	No	**Packing Group:**	
TIH Hazard Zone:		**Carrier Reporter:**	CONSOLIDATED FRGHTWYS CORP DEL
Qty Released:	4	**CR Street Name:**	175 LINFIELD DRIVE
Unit of Measure:	Liquid - Gallon	**CR City:**	MENLO PARK
What Failed:	103; ;	**CR State:**	CA
What Failed Desc:	Basic Material; ;	**CR Postal Code:**	940253799
How Failed Code:	309; 304; 303	**CR Non US State:**	
How Failed Desc:	Punctured; Cracked; Burst or Ruptured	**CR Fed DOT ID:**	0
Failure Cause Code:	517; ;	**CR Hazmat Reg ID:**	
Failure Cause Desc:	Improper Preparation for Transportation; ;	**CR Country:**	US
Ident. Markings:		**Shipper Name:**	SCOTTSDALE TOOL AND SUPPLY
Cont1 Pkging Type:		**Shipper Street Name:**	5202 S. 39TH ST.
Cont1 Const Mat:		**Shipper City:**	PHOENIX
Cont1 Head Type:		**Shipper State:**	AZ
Cont1 Pkg Capacity:	5.5	**Shipper Postal:**	85040
C1 Capacity UOM:	LGA	**Shipper Non US St:**	
Cont1 Pkg Amt:	0	**Shipper Country:**	US
C1 Pkg Amt UOM:		**Shipper Waybill:**	0673608231997
Cont1 Pkg No:	17	**Ship Hazmat Reg ID:**	
C1 Pkg NO Failed:	4	**Origin City:**	
Cont1 Pkg Mnfctr:	NOT REPORTED BY CARRIER	**Origin State:**	
Cont1 Pkg Mnfct Dt:	0-00-00 00:00:00	**Origin Postal:**	
Cont1 Pkg Serial NO:		**Origin Non US St:**	
C1 Pkg Last Test Dt:	0-00-00 00:00:00	**Origin Country:**	US
C1 Test Const Mat:		**Destination City:**	MONROVIA
C1 Pkg Dsign Pres.:	0	**Destination State:**	CALIFORNIA
C1 Dsign Press UOM:		**Destination Postal:**	91016
C1 Pkg Shell Thick:	0	**Destination Non US:**	
C1 Shell Thick UOM:		**Destination Country:**	US
C1 Head Thickness:	0	**Cont2 Package Type:**	
C1 Head Thick UOM:		**Cont2 Const Mat:**	
C1 Pkg Srvc Pres.:	0	**Cont2 Pkg Capacity:**	0
C1 Srvc Press UOM:		**Cont2 Capacity UOM:**	
C1 Valve/Device Fail?:	No	**Cont2 Pkg Amount:**	0
C1 Device Type:		**Cont2 Pkg Amt UOM:**	
C1 Device Mnfctr:		**Cont2 Pkg No:**	0
C1 Device Model:		**Cont2 Pkg No Failed:**	0
NRC No:			
RAM Pkg Category:		**Haz NonHosp Public:**	0
RAM Pkg Cert.:	FALSE	**Haz NonHosp Old:**	

RAM Pkg Cert. NBR:		**Tot Haz Non Hosp Inj:**	
RAM Nuclide S:		**Total Hazmat Injuries:**	0
RAM Transport Index:		**Evacuation Indicator:**	No
RAM UOM:		**Public Evacuated:**	0
RAM Activity Rpted:	0	**Employees Evac:**	0
RAM UOM Rpted:		**Total Evacuated:**	0
RAM Activity:	0	**Total Evacuation Hrs:**	0
RAM Activity UOM:		**Major Artery Closed:**	No
RAM Mat Safety:		**Mjr Artery Hrs Closed:**	0
Spillage Result:	Yes	**Material Involved:**	No
Fire Result:	No	**Estimated Speed:**	0
Explosion Result:	No	**Weather Conditions:**	
Water Sewer Result:	No	**Vehicle Overturn:**	No
Gas Dispersion:	No	**Vehicle Left Roadway:**	No
Environment Damage:	No	**Passenger Aircraft:**	No
No Release Result:	No	**Cargo Baggage:**	
Fire EMS Report:	No	**Ship Non Transport:**	No
Fire EMS EMS Report:		**Ship Air First Flight:**	No
Police Report:	No	**Ship Air Subflight:**	No
Police Report No:		**Ship Init Transport:**	No
In House Cleanup:	No	**Ship Phase Transfer:**	No
Other Cleanup:	No	**Contact Name:**	TIM SAVAGE
Damage > 500:	Yes	**Contact Title:**	FREIGHT OPERATIONS MGR
Material Loss:	200	**Contact Business:**	
Carrier Damage:	0	**Contact Street:**	
Property Damage:	0	**Contact City:**	
Response Cost:	0	**Contact State:**	
Remediation Cost:	400	**Contact Postal:**	
Damage Old Form:	0	**Contact Non US St:**	
Total Damages Amt:	600	**Contact Country:**	US
Hazmat Fatality:	No	**Inc. Report Prepared:**	
Haz Fatal Employees:	0	**HMIS Serious Incidnt:**	No
Haz Fatal Respndrs:	0	**HMIS Serious Fatality:**	No
Haz Fatal Gen Public:	0	**HMIS Serious Injury:**	No
Tot Hazmat Fatalities:	0	**HMIS Flight Plan:**	No
Non Hazmat Fatality:	No	**HMIS Serious Evacs:**	No
Non Hazmat Fatals:	0	**HMIS Major Artery:**	No
Hazmat Injury:	No	**HMIS Bulk Release:**	No
Haz Hospital Empl:	0	**HMIS Marine Pollutnt:**	No
Haz Hospital Resp:	0	**HMIS Radioactive:**	No
Haz Hosp Gen Public:	0	**HMIS Gen Pkg Type:**	INSIDE CONTAIN
Haz Hosp Old Form:	0	**HMIS Container Code:**	CONT PLS
Total Haz Hosp Inj:	0	**HMIS Container Desc:**	Plastic container, no capacity or description given
Haz Non Hosp Empl:	0	**HMIS Bulk Incident:**	No
Haz Non Hosp Resp:	0	**Undeclared Shipment:**	No

Description of Events: WHILE EN ROUTE BETWEEN PHOENIX, AZ. AND MIRA LOMA, CA ON TRAILER 7-0808, SHIPMENT WAS CRUSHED BY OTHER FREIGHT.

Recommend Actions Taken:

HMIR Incident Reports

Report No:	I-1997010008	**Fed DOT Agency Nm:**	
Report Type:	A hazardous material incident	**Fed DOT Report No:**	
Date of Incident:	1996-12-08	**Report Submit Src:**	Paper
Time of Incident:	0400	**Inc Multiple Rows:**	No
Haz Class Code:		**Inc Non US State:**	
Hazardous Class:	3	**Mode Transport:**	Highway
Commodity Short Nm:	RESIN SOLUTION, FLAMMABLE	**Transport Phase:**	In Transit
Commodity Long Nm:	RESIN SOLUTION, FLAMMABLE	**Incident Occrrnce:**	
Trade Name:		**Mat Ship Approval?:**	No
ID No:	UN1866	**Mat Ship Approv No:**	
Haz Waste Ind:	No	**Undecl Hazmat Ship?:**	No
Haz Waste EPA No:		**Packaging Type:**	Other -
HMIS Tox Inhalation?:	No	**Packing Group:**	
TIH Hazard Zone:		**Carrier Reporter:**	CONSOLIDATED FRGHTWYS CORP DEL
Qty Released:	75	**CR Street Name:**	175 LINFIELD DRIVE
Unit of Measure:	Liquid - Gallon	**CR City:**	MENLO PARK

What Failed:		**CR State:**	CA
What Failed Desc:		**CR Postal Code:**	940253799
How Failed Code:		**CR Non US State:**	
How Failed Desc:		**CR Fed DOT ID:**	0
Failure Cause Code:		**CR Hazmat Reg ID:**	
Failure Cause Desc:		**CR Country:**	US
Ident. Markings:		**Shipper Name:**	COMPOSITE MATERIALS
Cont1 Pkging Type:		**Shipper Street Name:**	3621 SEAPORT BLVD
Cont1 Const Mat:		**Shipper City:**	WEST SACRAMENTO
Cont1 Head Type:		**Shipper State:**	CA
Cont1 Pkg Capacity:	0	**Shipper Postal:**	95691
C1 Capacity UOM:		**Shipper Non US St:**	
Cont1 Pkg Amt:	0	**Shipper Country:**	US
C1 Pkg Amt UOM:		**Shipper Waybill:**	052914400
Cont1 Pkg No:	9	**Ship Hazmat Reg ID:**	
C1 Pkg NO Failed:	1	**Origin City:**	
Cont1 Pkg Mnfctr:	NOT REPORTED BY CARRIER	**Origin State:**	
Cont1 Pkg Mnfct Dt:	0-00-00 00:00:00	**Origin Postal:**	
Cont1 Pkg Serial NO:		**Origin Non US St:**	
C1 Pkg Last Test Dt:	0-00-00 00:00:00	**Origin Country:**	US
C1 Test Const Mat:		**Destination City:**	OXNARD
C1 Pkg Dsign Pres.:	0	**Destination State:**	CALIFORNIA
C1 Dsign Press UOM:		**Destination Postal:**	93033
C1 Pkg Shell Thick:	0	**Destination Non US:**	
C1 Shell Thick UOM:		**Destination Country:**	US
C1 Head Thickness:	0	**Cont2 Package Type:**	
C1 Head Thick UOM:		**Cont2 Const Mat:**	
C1 Pkg Srvc Pres.:	0	**Cont2 Pkg Capacity:**	0
C1 Srvc Press UOM:		**Cont2 Capacity UOM:**	
C1 Valve/Device Fail?:	No	**Cont2 Pkg Amount:**	0
C1 Device Type:		**Cont2 Pkg Amt UOM:**	
C1 Device Mnfctr:		**Cont2 Pkg No:**	0
C1 Device Model:		**Cont2 Pkg No Failed:**	0
NRC No:			

RAM Pkg Category:		**Haz NonHosp Public:**	0
RAM Pkg Cert.:	FALSE	**Haz NonHosp Old:**	
RAM Pkg Cert. NBR:		**Tot Haz Non Hosp Inj:**	
RAM Nuclide S:		**Total Hazmat Injuries:**	0
RAM Transport Index:		**Evacuation Indicator:**	No
RAM UOM:		**Public Evacuated:**	0
RAM Activity Rpted:	0	**Employees Evac:**	0
RAM UOM Rpted:		**Total Evacuated:**	0
RAM Activity:	0	**Total Evacuation Hrs:**	0
RAM Activity UOM:		**Major Artery Closed:**	No
RAM Mat Safety:		**Mjr Artery Hrs Closed:**	0
Spillage Result:	Yes	**Material Involved:**	No
Fire Result:	No	**Estimated Speed:**	0
Explosion Result:	No	**Weather Conditions:**	
Water Sewer Result:	No	**Vehicle Overturn:**	No
Gas Dispersion:	No	**Vehicle Left Roadway:**	No
Environment Damage:	No	**Passenger Aircraft:**	No
No Release Result:	No	**Cargo Baggage:**	
Fire EMS Report:	No	**Ship Non Transport:**	No
Fire EMS EMS Report:		**Ship Air First Flight:**	No
Police Report:	No	**Ship Air Subflight:**	No
Police Report No:		**Ship Init Transport:**	No
In House Cleanup:	No	**Ship Phase Transfer:**	No
Other Cleanup:	No	**Contact Name:**	BRAD JENNINGS
Damage > 500:	Yes	**Contact Title:**	FREIGHT OPERATIONS MANAGR
Material Loss:	1500	**Contact Business:**	
Carrier Damage:	500	**Contact Street:**	
Property Damage:	0	**Contact City:**	
Response Cost:	0	**Contact State:**	
Remediation Cost:	15000	**Contact Postal:**	
Damage Old Form:	0	**Contact Non US St:**	
Total Damages Amt:	17000	**Contact Country:**	US
Hazmat Fatality:	No	**Inc. Report Prepared:**	
Haz Fatal Employees:	0	**HMIS Serious Incidnt:**	No

Haz Fatal Respndrs:	0	**HMIS Serious Fatality:**	No
Haz Fatal Gen Public:	0	**HMIS Serious Injury:**	No
Tot Hazmat Fatalities:	0	**HMIS Flight Plan:**	No
Non Hazmat Fatality:	No	**HMIS Serious Evacs:**	No
Non Hazmat Fatals:	0	**HMIS Major Artery:**	No
Hazmat Injury:	No	**HMIS Bulk Release:**	No
Haz Hospital Empl:	0	**HMIS Marine Pollutnt:**	No
Haz Hospital Resp:	0	**HMIS Radioactive:**	No
Haz Hosp Gen Public:	0	**HMIS Gen Pkg Type:**	CONTAINER
Haz Hosp Old Form:	0	**HMIS Container Code:**	CONT
Total Haz Hosp Inj:	0	**HMIS Container Desc:**	Container, no description given (do not use if at all possible)
Haz Non Hosp Empl:	0	**HMIS Bulk Incident:**	No
Haz Non Hosp Resp:	0	**Undeclared Shipment:**	No

Description of Events: 19-0041 X/SCC ARIV MLC 0220/08 WITH SUBSTANCE LEAKING OUT OF TRAILER. CALLED FINDLEY DISPOSAL TO CLEAN UP SPILL.

Recommend Actions Taken:

HMIR Incident Reports

Report No:	I-1997110655	**Fed DOT Agency Nm:**	
Report Type:	A hazardous material incident	**Fed DOT Report No:**	
Date of Incident:	1997-10-24	**Report Submit Src:**	Paper
Time of Incident:	0400	**Inc Multiple Rows:**	No
Haz Class Code:		**Inc Non US State:**	
Hazardous Class:	3	**Mode Transport:**	Highway
Commodity Short Nm:	ETHYL ACETATE	**Transport Phase:**	Loading
Commodity Long Nm:	ETHYL ACETATE	**Incident Occrrnce:**	
Trade Name:	ETHYL ACETATE	**Mat Ship Approval?:**	No
ID No:	UN1173	**Mat Ship Approv No:**	
Haz Waste Ind:	No	**Undecl Hazmat Ship?:**	No
Haz Waste EPA No:		**Packaging Type:**	Non-Bulk
HMIS Tox Inhalation?:	No	**Packing Group:**	
TIH Hazard Zone:		**Carrier Reporter:**	CONSOLIDATED FRGHTWYS CORP DEL
Qty Released:	15	**CR Street Name:**	175 LINFIELD DRIVE
Unit of Measure:	Liquid - Gallon	**CR City:**	MENLO PARK
What Failed:	103	**CR State:**	CA
What Failed Desc:	Basic Material	**CR Postal Code:**	940253799
How Failed Code:	309	**CR Non US State:**	
How Failed Desc:	Punctured	**CR Fed DOT ID:**	0
Failure Cause Code:		**CR Hazmat Reg ID:**	
Failure Cause Desc:		**CR Country:**	US
Ident. Markings:		**Shipper Name:**	CHEMCENTRAL CORP
Cont1 Pkging Type:		**Shipper Street Name:**	13900 CARMENITA ROAD
Cont1 Const Mat:		**Shipper City:**	SANTA FE SPRINGS
Cont1 Head Type:		**Shipper State:**	CA
Cont1 Pkg Capacity:	55	**Shipper Postal:**	90670
C1 Capacity UOM:	LGA	**Shipper Non US St:**	
Cont1 Pkg Amt:	0	**Shipper Country:**	US
C1 Pkg Amt UOM:		**Shipper Waybill:**	199-343900
Cont1 Pkg No:	6	**Ship Hazmat Reg ID:**	
C1 Pkg NO Failed:	1	**Origin City:**	
Cont1 Pkg Mnfctr:	NOT REPORTED BY CARRIER	**Origin State:**	
Cont1 Pkg Mnfct Dt:	0-00-00 00:00:00	**Origin Postal:**	
Cont1 Pkg Serial NO:		**Origin Non US St:**	
C1 Pkg Last Test Dt:	0-00-00 00:00:00	**Origin Country:**	US
C1 Test Const Mat:		**Destination City:**	SALT LAKE CITY
C1 Pkg Dsign Pres.:	0	**Destination State:**	UTAH
C1 Dsign Press UOM:		**Destination Postal:**	
C1 Pkg Shell Thick:	0	**Destination Non US:**	
C1 Shell Thick UOM:		**Destination Country:**	US
C1 Head Thickness:	0	**Cont2 Package Type:**	
C1 Head Thick UOM:		**Cont2 Const Mat:**	
C1 Pkg Srvc Pres.:	0	**Cont2 Pkg Capacity:**	0
C1 Srvc Press UOM:		**Cont2 Capacity UOM:**	
C1 Valve/Device Fail?:	No	**Cont2 Pkg Amount:**	0
C1 Device Type:		**Cont2 Pkg Amt UOM:**	
C1 Device Mnfctr:		**Cont2 Pkg No:**	0

C1 Device Model:		**Cont2 Pkg No Failed:**	0
NRC No:			
RAM Pkg Category:		**Haz NonHosp Public:**	0
RAM Pkg Cert.:	FALSE	**Haz NonHosp Old:**	
RAM Pkg Cert. NBR:		**Tot Haz Non Hosp Inj:**	
RAM Nuclide S:		**Total Hazmat Injuries:**	0
RAM Transport Index:		**Evacuation Indicator:**	No
RAM UOM:		**Public Evacuated:**	0
RAM Activity Rpted:	0	**Employees Evac:**	0
RAM UOM Rpted:		**Total Evacuated:**	0
RAM Activity:	0	**Total Evacuation Hrs:**	0
RAM Activity UOM:		**Major Artery Closed:**	No
RAM Mat Safety:		**Mjr Artery Hrs Closed:**	0
Spillage Result:	Yes	**Material Involved:**	No
Fire Result:	No	**Estimated Speed:**	0
Explosion Result:	No	**Weather Conditions:**	
Water Sewer Result:	No	**Vehicle Overturn:**	No
Gas Dispersion:	No	**Vehicle Left Roadway:**	No
Environment Damage:	No	**Passenger Aircraft:**	No
No Release Result:	No	**Cargo Baggage:**	
Fire EMS Report:	No	**Ship Non Transport:**	No
Fire EMS EMS Report:		**Ship Air First Flight:**	No
Police Report:	No	**Ship Air Subflight:**	No
Police Report No:		**Ship Init Transport:**	No
In House Cleanup:	No	**Ship Phase Transfer:**	No
Other Cleanup:	No	**Contact Name:**	TIM SAVAGE
Damage > 500:	No	**Contact Title:**	FREIGHT OPERATIONS MANAGE
Material Loss:	200	**Contact Business:**	
Carrier Damage:	0	**Contact Street:**	
Property Damage:	0	**Contact City:**	
Response Cost:	0	**Contact State:**	
Remediation Cost:	200	**Contact Postal:**	
Damage Old Form:	0	**Contact Non US St:**	
Total Damages Amt:	400	**Contact Country:**	US
Hazmat Fatality:	No	**Inc. Report Prepared:**	
Haz Fatal Employees:	0	**HMIS Serious Incidnt:**	No
Haz Fatal Respndrs:	0	**HMIS Serious Fatality:**	No
Haz Fatal Gen Public:	0	**HMIS Serious Injury:**	No
Tot Hazmat Fatalities:	0	**HMIS Flight Plan:**	No
Non Hazmat Fatality:	No	**HMIS Serious Evacs:**	No
Non Hazmat Fatals:	0	**HMIS Major Artery:**	No
Hazmat Injury:	No	**HMIS Bulk Release:**	No
Haz Hospital Empl:	0	**HMIS Marine Pollutnt:**	No
Haz Hospital Resp:	0	**HMIS Radioactive:**	No
Haz Hosp Gen Public:	0	**HMIS Gen Pkg Type:**	DRUM
Haz Hosp Old Form:	0	**HMIS Container Code:**	DRUM
Total Haz Hosp Inj:	0	**HMIS Container Desc:**	Drum - fiber, metal or plastic not specified
Haz Non Hosp Empl:	0	**HMIS Bulk Incident:**	No
Haz Non Hosp Resp:	0	**Undeclared Shipment:**	No

Description of Events: MR. HENNING WAS LOADING THE 188 BAY AND AS HE TURNED HIS FORKLIFT AROUND HE SLICED THE DRUM WITH HIS BLADE, TEARING A 4 INCH HOLE IN THE BOTTOM OF THE DRUM. APPROXIMATELY 15 GALLONS WERE LOST. THE SPILL WAS CLEANED UP AND THE DAMAGED FREIGHT WAS PLACED IN THE HAZMAT TRAILER FOR DISPO BACK TO SHIPPER.

Recommend Actions Taken:

HMIR Incident Reports

Report No:	I-1997060898	**Fed DOT Agency Nm:**	
Report Type:	A hazardous material incident	**Fed DOT Report No:**	
Date of Incident:	1997-05-15	**Report Submit Src:**	Paper
Time of Incident:	2300	**Inc Multiple Rows:**	No
Haz Class Code:		**Inc Non US State:**	
Hazardous Class:	8	**Mode Transport:**	Highway
Commodity Short Nm:	CORROSIVE LIQUIDS, N.O.S.	**Transport Phase:**	Unloading
Commodity Long Nm:	CORROSIVE LIQUIDS, N.O.S.	**Incident Occrrnce:**	
Trade Name:	NITRIC ACID FERRIC	**Mat Ship Approval?:**	No
ID No:	UN1760	**Mat Ship Approv No:**	

Haz Waste Ind:	No	**Undecl Hazmat Ship?:**	No
Haz Waste EPA No:		**Packaging Type:**	Non-Bulk
HMIS Tox Inhalation?:	No	**Packing Group:**	
TIH Hazard Zone:		**Carrier Reporter:**	CONSOLIDATED FRGHTWYS CORP DEL
Qty Released:	1	**CR Street Name:**	175 LINFIELD DRIVE
Unit of Measure:	Liquid - Gallon	**CR City:**	MENLO PARK
What Failed:	103	**CR State:**	CA
What Failed Desc:	Basic Material	**CR Postal Code:**	94025
How Failed Code:	309	**CR Non US State:**	
How Failed Desc:	Punctured	**CR Fed DOT ID:**	0
Failure Cause Code:		**CR Hazmat Reg ID:**	
Failure Cause Desc:		**CR Country:**	US
Ident. Markings:		**Shipper Name:**	BRENT AMERICA INC
Cont1 Pkging Type:		**Shipper Street Name:**	16961 KNOTT AVE
Cont1 Const Mat:		**Shipper City:**	LA MIRADA
Cont1 Head Type:		**Shipper State:**	CA
Cont1 Pkg Capacity:	55	**Shipper Postal:**	90638
C1 Capacity UOM:	LGA	**Shipper Non US St:**	
Cont1 Pkg Amt:	0	**Shipper Country:**	US
C1 Pkg Amt UOM:		**Shipper Waybill:**	282347074
Cont1 Pkg No:	12	**Ship Hazmat Reg ID:**	
C1 Pkg NO Failed:	1	**Origin City:**	
Cont1 Pkg Mnfctr:	NOT REPORTED BY CARRIER	**Origin State:**	
Cont1 Pkg Mnfct Dt:	0-00-00 00:00:00	**Origin Postal:**	
Cont1 Pkg Serial NO:		**Origin Non US St:**	
C1 Pkg Last Test Dt:	0-00-00 00:00:00	**Origin Country:**	US
C1 Test Const Mat:		**Destination City:**	JOHNSON CITY
C1 Pkg Dsign Pres.:	0	**Destination State:**	TENNESSEE
C1 Dsign Press UOM:		**Destination Postal:**	37601
C1 Pkg Shell Thick:	0	**Destination Non US:**	
C1 Shell Thick UOM:		**Destination Country:**	US
C1 Head Thickness:	0	**Cont2 Package Type:**	
C1 Head Thick UOM:		**Cont2 Const Mat:**	
C1 Pkg Srvc Pres.:	0	**Cont2 Pkg Capacity:**	0
C1 Srvc Press UOM:		**Cont2 Capacity UOM:**	
C1 Valve/Device Fail?:	No	**Cont2 Pkg Amount:**	0
C1 Device Type:		**Cont2 Pkg Amt UOM:**	
C1 Device Mnfctr:		**Cont2 Pkg No:**	0
C1 Device Model:		**Cont2 Pkg No Failed:**	0
NRC No:			

RAM Pkg Category:		**Haz NonHosp Public:**	0
RAM Pkg Cert.:	FALSE	**Haz NonHosp Old:**	
RAM Pkg Cert. NBR:		**Tot Haz Non Hosp Inj:**	
RAM Nuclide S:		**Total Hazmat Injuries:**	0
RAM Transport Index:		**Evacuation Indicator:**	No
RAM UOM:		**Public Evacuated:**	0
RAM Activity Rpted:	0	**Employees Evac:**	0
RAM UOM Rpted:		**Total Evacuated:**	0
RAM Activity:	0	**Total Evacuation Hrs:**	0
RAM Activity UOM:		**Major Artery Closed:**	No
RAM Mat Safety:		**Mjr Artery Hrs Closed:**	0
Spillage Result:	Yes	**Material Involved:**	No
Fire Result:	No	**Estimated Speed:**	0
Explosion Result:	No	**Weather Conditions:**	
Water Sewer Result:	No	**Vehicle Overturn:**	No
Gas Dispersion:	No	**Vehicle Left Roadway:**	No
Environment Damage:	No	**Passenger Aircraft:**	No
No Release Result:	No	**Cargo Baggage:**	
Fire EMS Report:	No	**Ship Non Transport:**	No
Fire EMS EMS Report:		**Ship Air First Flight:**	No
Police Report:	No	**Ship Air Subflight:**	No
Police Report No:		**Ship Init Transport:**	No
In House Cleanup:	No	**Ship Phase Transfer:**	No
Other Cleanup:	No	**Contact Name:**	TIM SAVAGE
Damage > 500:	No	**Contact Title:**	FREIGHT OPERATIONS MGR
Material Loss:	100	**Contact Business:**	
Carrier Damage:	0	**Contact Street:**	
Property Damage:	0	**Contact City:**	

Response Cost:	0	**Contact State:**	
Remediation Cost:	400	**Contact Postal:**	
Damage Old Form:	0	**Contact Non US St:**	
Total Damages Amt:	500	**Contact Country:**	US
Hazmat Fatality:	No	**Inc. Report Prepared:**	
Haz Fatal Employees:	0	**HMIS Serious Incidnt:**	No
Haz Fatal Respndrs:	0	**HMIS Serious Fatality:**	No
Haz Fatal Gen Public:	0	**HMIS Serious Injury:**	No
Tot Hazmat Fatalities:	0	**HMIS Flight Plan:**	No
Non Hazmat Fatality:	No	**HMIS Serious Evacs:**	No
Non Hazmat Fatals:	0	**HMIS Major Artery:**	No
Hazmat Injury:	No	**HMIS Bulk Release:**	No
Haz Hospital Empl:	0	**HMIS Marine Pollutnt:**	No
Haz Hospital Resp:	0	**HMIS Radioactive:**	No
Haz Hosp Gen Public:	0	**HMIS Gen Pkg Type:**	DRUM
Haz Hosp Old Form:	0	**HMIS Container Code:**	DRUM
Total Haz Hosp Inj:	0	**HMIS Container Desc:**	Drum - fiber, metal or plastic not specified
Haz Non Hosp Empl:	0	**HMIS Bulk Incident:**	No
Haz Non Hosp Resp:	0	**Undeclared Shipment:**	No

Description of Events: ROGER SANCHEZ TRIED TO GET A BARREL TRUCK ON THIS DRUM AND COULD NOT, SO HE TRIED TO USE HIS TOW MOTOR, THIS CAUSED THE PUNCTURE. WE LOST APPROXIMATELY 1 GALLON OF LIQUID. THE 55 GALLON DRUM WAS PLACED INTO AN OVERPACK DRUM AND MOVED ON TO DESTINATION. ALL CLEAN UP WAS DONE BY MR. SANCHEZ AND PLACED IN DRUM AND PUT INTO HAZARDOUS MATERIAL TRAILER.

Recommend Actions Taken:

HMIR Incident Reports

Report No:	I-1994111034	**Fed DOT Agency Nm:**	
Report Type:	A hazardous material incident	**Fed DOT Report No:**	
Date of Incident:	1994-10-30	**Report Submit Src:**	Paper
Time of Incident:	1650	**Inc Multiple Rows:**	No
Haz Class Code:		**Inc Non US State:**	
Hazardous Class:	3	**Mode Transport:**	Highway
Commodity Short Nm:	ISOPROPANOL OR ISOPROPYL	**Transport Phase:**	Unloading
Commodity Long Nm:	ISOPROPANOL OR ISOPROPYL ALCOHOL	**Incident Occrrnce:**	
Trade Name:	FLAMMABLE LIQUID	**Mat Ship Approval?:**	No
ID No:	UN1219	**Mat Ship Approv No:**	
Haz Waste Ind:	No	**Undecl Hazmat Ship?:**	No
Haz Waste EPA No:		**Packaging Type:**	Non-Bulk
HMIS Tox Inhalation?:	No	**Packing Group:**	
TIH Hazard Zone:		**Carrier Reporter:**	CONSOLIDATED FRGHTWYS CORP DEL
Qty Released:	0.5	**CR Street Name:**	175 LINFIELD DRIVE
Unit of Measure:	Liquid - Gallon	**CR City:**	MENLO PARK
What Failed:	161; ;	**CR State:**	CA
What Failed Desc:	Weld or Seam; ;	**CR Postal Code:**	94025
How Failed Code:	309; ;	**CR Non US State:**	
How Failed Desc:	Punctured; ;	**CR Fed DOT ID:**	0
Failure Cause Code:	517; 501; 516	**CR Hazmat Reg ID:**	
Failure Cause Desc:	Improper Preparation for Transportation; Abrasion; Impact with Sharp or Protruding Object (e.g., nails)	**CR Country:**	US
Ident. Markings:		**Shipper Name:**	MAN-GILL CHEMICAL CO
Cont1 Pkging Type:		**Shipper Street Name:**	214 NORTHFIELD ROAD
Cont1 Const Mat:		**Shipper City:**	BEDFORD
Cont1 Head Type:		**Shipper State:**	OH
Cont1 Pkg Capacity:	4.375	**Shipper Postal:**	44146
C1 Capacity UOM:	LGA	**Shipper Non US St:**	
Cont1 Pkg Amt:	0	**Shipper Country:**	US
C1 Pkg Amt UOM:		**Shipper Waybill:**	127-134162
Cont1 Pkg No:	18	**Ship Hazmat Reg ID:**	
C1 Pkg NO Failed:	1	**Origin City:**	
Cont1 Pkg Mnfctr:	NOT REPORTED BY CARRIER	**Origin State:**	
Cont1 Pkg Mnfct Dt:	0-00-00 00:00:00	**Origin Postal:**	
Cont1 Pkg Serial NO:		**Origin Non US St:**	
C1 Pkg Last Test Dt:	0-00-00 00:00:00	**Origin Country:**	US
C1 Test Const Mat:		**Destination City:**	MIRA LOMA
C1 Pkg Dsign Pres.:	0	**Destination State:**	CALIFORNIA

C1 Dsign Press UOM:		**Destination Postal:**	91752
C1 Pkg Shell Thick:	0	**Destination Non US:**	
C1 Shell Thick UOM:		**Destination Country:**	US
C1 Head Thickness:	0	**Cont2 Package Type:**	
C1 Head Thick UOM:		**Cont2 Const Mat:**	
C1 Pkg Srvc Pres.:	0	**Cont2 Pkg Capacity:**	0
C1 Srvc Press UOM:		**Cont2 Capacity UOM:**	
C1 Valve/Device Fail?:	No	**Cont2 Pkg Amount:**	0
C1 Device Type:		**Cont2 Pkg Amt UOM:**	
C1 Device Mnfctr:		**Cont2 Pkg No:**	0
C1 Device Model:		**Cont2 Pkg No Failed:**	0
NRC No:			
RAM Pkg Category:		**Haz NonHosp Public:**	0
RAM Pkg Cert.:	FALSE	**Haz NonHosp Old:**	
RAM Pkg Cert. NBR:		**Tot Haz Non Hosp Inj:**	
RAM Nuclide S:		**Total Hazmat Injuries:**	0
RAM Transport Index:		**Evacuation Indicator:**	No
RAM UOM:		**Public Evacuated:**	0
RAM Activity Rpted:	0	**Employees Evac:**	0
RAM UOM Rpted:		**Total Evacuated:**	0
RAM Activity:	0	**Total Evacuation Hrs:**	0
RAM Activity UOM:		**Major Artery Closed:**	No
RAM Mat Safety:		**Mjr Artery Hrs Closed:**	0
Spillage Result:	Yes	**Material Involved:**	No
Fire Result:	No	**Estimated Speed:**	0
Explosion Result:	No	**Weather Conditions:**	
Water Sewer Result:	No	**Vehicle Overturn:**	No
Gas Dispersion:	No	**Vehicle Left Roadway:**	No
Environment Damage:	No	**Passenger Aircraft:**	No
No Release Result:	No	**Cargo Baggage:**	
Fire EMS Report:	No	**Ship Non Transport:**	No
Fire EMS EMS Report:		**Ship Air First Flight:**	No
Police Report:	No	**Ship Air Subflight:**	No
Police Report No:		**Ship Init Transport:**	No
In House Cleanup:	No	**Ship Phase Transfer:**	No
Other Cleanup:	No	**Contact Name:**	DAVID E GRAY
Damage > 500:	No	**Contact Title:**	FREIGHT OPERATIONS MANAGE
Material Loss:	20	**Contact Business:**	
Carrier Damage:	0	**Contact Street:**	
Property Damage:	0	**Contact City:**	
Response Cost:	0	**Contact State:**	
Remediation Cost:	0	**Contact Postal:**	
Damage Old Form:	0	**Contact Non US St:**	
Total Damages Amt:	20	**Contact Country:**	US
Hazmat Fatality:	No	**Inc. Report Prepared:**	
Haz Fatal Employees:	0	**HMIS Serious Incidnt:**	No
Haz Fatal Respndrs:	0	**HMIS Serious Fatality:**	No
Haz Fatal Gen Public:	0	**HMIS Serious Injury:**	No
Tot Hazmat Fatalities:	0	**HMIS Flight Plan:**	No
Non Hazmat Fatality:	No	**HMIS Serious Evacs:**	No
Non Hazmat Fatals:	0	**HMIS Major Artery:**	No
Hazmat Injury:	No	**HMIS Bulk Release:**	No
Haz Hospital Empl:	0	**HMIS Marine Pollutnt:**	No
Haz Hospital Resp:	0	**HMIS Radioactive:**	No
Haz Hosp Gen Public:	0	**HMIS Gen Pkg Type:**	DRUM METAL
Haz Hosp Old Form:	0	**HMIS Container Code:**	PAIL MTL
Total Haz Hosp Inj:	0	**HMIS Container Desc:**	Metal pail, open head, capacity 10 gallons or less
Haz Non Hosp Empl:	0	**HMIS Bulk Incident:**	No
Haz Non Hosp Resp:	0	**Undeclared Shipment:**	No

Description of Events: AKRON, OHIO BROKE DOWN THE PALLET OF 18 PAILS. PAILS RUBBED TOGETHER IN TRANSIT, PAIL PUNCTURED BY NAIL PROTRUSION. SPILL CLEANED UP BY DOCKWORKER AND DAMAGED DRUM OUT INTO REPAK DRUM AND STORED IN HAZARDOUS MATERIAL TRAILER AT SITE.

Recommend Actions Taken:

HMIR Incident Reports

Map Key	Number of Records	Direction	Distance (mi/ft)	Elev/Diff (ft)	Site	DB

Report No:	I-1995100143	**Fed DOT Agency Nm:**	
Report Type:	A hazardous material incident	**Fed DOT Report No:**	
Date of Incident:	1995-09-09	**Report Submit Src:**	Paper
Time of Incident:	0815	**Inc Multiple Rows:**	No
Haz Class Code:		**Inc Non US State:**	
Hazardous Class:	8	**Mode Transport:**	Highway
Commodity Short Nm:	ACETIC ACID SOLUTION, NO	**Transport Phase:**	Loading
Commodity Long Nm:	ACETIC ACID SOLUTION, NOT LESS THAN 50 PERCENT BUT NOT MORE THAN 80 PERCENT ACID, BY MASS	**Incident Occrrnce:**	
Trade Name:	ACETIC ACID	**Mat Ship Approval?:**	No
ID No:	UN2790	**Mat Ship Approv No:**	
Haz Waste Ind:	No	**Undecl Hazmat Ship?:**	No
Haz Waste EPA No:		**Packaging Type:**	Non-Bulk
HMIS Tox Inhalation?:	No	**Packing Group:**	
TIH Hazard Zone:		**Carrier Reporter:**	CONSOLIDATED FRGHTWYS CORP DEL
Qty Released:	5	**CR Street Name:**	175 LINFIELD DRIVE
Unit of Measure:	Liquid - Gallon	**CR City:**	MENLO PARK
What Failed:	103	**CR State:**	CA
What Failed Desc:	Basic Material	**CR Postal Code:**	94025
How Failed Code:	304	**CR Non US State:**	
How Failed Desc:	Cracked	**CR Fed DOT ID:**	0
Failure Cause Code:		**CR Hazmat Reg ID:**	
Failure Cause Desc:		**CR Country:**	US
Ident. Markings:		**Shipper Name:**	ALLIED DIAGNOSTIC IMAGING INC
Cont1 Pkging Type:		**Shipper Street Name:**	1618 ADELANTE STREET
Cont1 Const Mat:		**Shipper City:**	IRWINDALE
Cont1 Head Type:		**Shipper State:**	CA
Cont1 Pkg Capacity:	6.375	**Shipper Postal:**	91706
C1 Capacity UOM:	LGA	**Shipper Non US St:**	
Cont1 Pkg Amt:	0	**Shipper Country:**	US
C1 Pkg Amt UOM:		**Shipper Waybill:**	145-599064
Cont1 Pkg No:	108	**Ship Hazmat Reg ID:**	
C1 Pkg NO Failed:	28	**Origin City:**	
Cont1 Pkg Mnfctr:	NOT REPORTED BY CARRIER	**Origin State:**	
Cont1 Pkg Mnfct Dt:	0-00-00 00:00:00	**Origin Postal:**	
Cont1 Pkg Serial NO:		**Origin Non US St:**	
C1 Pkg Last Test Dt:	0-00-00 00:00:00	**Origin Country:**	US
C1 Test Const Mat:		**Destination City:**	DALLAS
C1 Pkg Dsign Pres.:	0	**Destination State:**	TEXAS
C1 Dsign Press UOM:		**Destination Postal:**	75212
C1 Pkg Shell Thick:	0	**Destination Non US:**	
C1 Shell Thick UOM:		**Destination Country:**	US
C1 Head Thickness:	0	**Cont2 Package Type:**	
C1 Head Thick UOM:		**Cont2 Const Mat:**	
C1 Pkg Srvc Pres.:	0	**Cont2 Pkg Capacity:**	6.375
C1 Srvc Press UOM:		**Cont2 Capacity UOM:**	LGA
C1 Valve/Device Fail?:	No	**Cont2 Pkg Amount:**	0
C1 Device Type:		**Cont2 Pkg Amt UOM:**	
C1 Device Mnfctr:		**Cont2 Pkg No:**	108
C1 Device Model:		**Cont2 Pkg No Failed:**	28
NRC No:			

RAM Pkg Category:		**Haz NonHosp Public:**	0
RAM Pkg Cert.:	FALSE	**Haz NonHosp Old:**	
RAM Pkg Cert. NBR:		**Tot Haz Non Hosp Inj:**	
RAM Nuclide S:		**Total Hazmat Injuries:**	0
RAM Transport Index:		**Evacuation Indicator:**	No
RAM UOM:		**Public Evacuated:**	0
RAM Activity Rpted:	0	**Employees Evac:**	0
RAM UOM Rpted:		**Total Evacuated:**	0
RAM Activity:	0	**Total Evacuation Hrs:**	0
RAM Activity UOM:		**Major Artery Closed:**	No
RAM Mat Safety:		**Mjr Artery Hrs Closed:**	0
Spillage Result:	Yes	**Material Involved:**	No
Fire Result:	No	**Estimated Speed:**	0
Explosion Result:	No	**Weather Conditions:**	
Water Sewer Result:	No	**Vehicle Overturn:**	No
Gas Dispersion:	No	**Vehicle Left Roadway:**	No

Environment Damage:	No	**Passenger Aircraft:**	No
No Release Result:	No	**Cargo Baggage:**	
Fire EMS Report:	No	**Ship Non Transport:**	No
Fire EMS EMS Report:		**Ship Air First Flight:**	No
Police Report:	No	**Ship Air Subflight:**	No
Police Report No:		**Ship Init Transport:**	No
In House Cleanup:	No	**Ship Phase Transfer:**	No
Other Cleanup:	No	**Contact Name:**	BRAD JENNINGS
Damage > 500:	Yes	**Contact Title:**	FREIGHT OPERATIONS MGR
Material Loss:	0	**Contact Business:**	
Carrier Damage:	0	**Contact Street:**	
Property Damage:	0	**Contact City:**	
Response Cost:	0	**Contact State:**	
Remediation Cost:	1400	**Contact Postal:**	
Damage Old Form:	0	**Contact Non US St:**	
Total Damages Amt:	1400	**Contact Country:**	US
Hazmat Fatality:	No	**Inc. Report Prepared:**	
Haz Fatal Employees:	0	**HMIS Serious Incidnt:**	No
Haz Fatal Respndrs:	0	**HMIS Serious Fatality:**	No
Haz Fatal Gen Public:	0	**HMIS Serious Injury:**	No
Tot Hazmat Fatalities:	0	**HMIS Flight Plan:**	No
Non Hazmat Fatality:	No	**HMIS Serious Evacs:**	No
Non Hazmat Fatals:	0	**HMIS Major Artery:**	No
Hazmat Injury:	No	**HMIS Bulk Release:**	No
Haz Hospital Empl:	0	**HMIS Marine Pollutnt:**	No
Haz Hospital Resp:	0	**HMIS Radioactive:**	No
Haz Hosp Gen Public:	0	**HMIS Gen Pkg Type:**	BOX FIBER
Haz Hosp Old Form:	0	**HMIS Container Code:**	BOX FBR
Total Haz Hosp Inj:	0	**HMIS Container Desc:**	Fiberboard box or carton
Haz Non Hosp Empl:	0	**HMIS Bulk Incident:**	No
Haz Non Hosp Resp:	0	**Undeclared Shipment:**	No

Description of Events: DOCK WORKER TODD HARBERT WAS LOADING TRAILER XTRZ-0720. HE WAS LOADING HEAVY FREIGHT ON TOP OF HAZARDOUS MATERIAL AND THEN RAN (2) TWO SKIDS BEHIND THE FREIGHT. THE WEIGHT AND THE SKID CRUSED THE HAZARDOUS MATERIAL CAUSING THE LEAKAGE. CONSOLIDATED WAST INDUSTRIES WAS CALLED AND THE SPILL WAS CLEANED UP.

Recommend Actions Taken:

HMIR Incident Reports

Report No:	I-1997010009	**Fed DOT Agency Nm:**	
Report Type:	A hazardous material incident	**Fed DOT Report No:**	
Date of Incident:	1996-12-11	**Report Submit Src:**	Paper
Time of Incident:	0830	**Inc Multiple Rows:**	No
Haz Class Code:		**Inc Non US State:**	
Hazardous Class:	3	**Mode Transport:**	Highway
Commodity Short Nm:	EXTRACTS, FLAVORING, LIQ	**Transport Phase:**	Loading
Commodity Long Nm:	EXTRACTS, FLAVORING, LIQUID	**Incident Occrrnce:**	
Trade Name:		**Mat Ship Approval?:**	No
ID No:	UN1197	**Mat Ship Approv No:**	
Haz Waste Ind:	No	**Undecl Hazmat Ship?:**	No
Haz Waste EPA No:		**Packaging Type:**	Non-Bulk
HMIS Tox Inhalation?:	No	**Packing Group:**	
TIH Hazard Zone:		**Carrier Reporter:**	CONSOLIDATED FRGHTWYS CORP DEL
Qty Released:	2	**CR Street Name:**	175 LINFIELD DRIVE
Unit of Measure:	Liquid - Gallon	**CR City:**	MENLO PARK
What Failed:	103	**CR State:**	CA
What Failed Desc:	Basic Material	**CR Postal Code:**	940253799
How Failed Code:	309	**CR Non US State:**	
How Failed Desc:	Punctured	**CR Fed DOT ID:**	0
Failure Cause Code:	524	**CR Hazmat Reg ID:**	
Failure Cause Desc:	Incompatible Product	**CR Country:**	US
Ident. Markings:		**Shipper Name:**	ROYAL CROWN COLA CO
Cont1 Pkging Type:		**Shipper Street Name:**	1000 10TH AVE
Cont1 Const Mat:		**Shipper City:**	COLUMBUS
Cont1 Head Type:		**Shipper State:**	GA
Cont1 Pkg Capacity:	1	**Shipper Postal:**	31903
C1 Capacity UOM:	LGA	**Shipper Non US St:**	
Cont1 Pkg Amt:	0	**Shipper Country:**	US

C1 Pkg Amt UOM:		**Shipper Waybill:**	971653384
Cont1 Pkg No:	80	**Ship Hazmat Reg ID:**	
C1 Pkg NO Failed:	2	**Origin City:**	
Cont1 Pkg Mnfctr:	NOT REPORTED BY CARRIER	**Origin State:**	
Cont1 Pkg Mnfct Dt:	0-00-00 00:00:00	**Origin Postal:**	
Cont1 Pkg Serial NO:		**Origin Non US St:**	
C1 Pkg Last Test Dt:	0-00-00 00:00:00	**Origin Country:**	US
C1 Test Const Mat:		**Destination City:**	VERNON
C1 Pkg Dsign Pres.:	0	**Destination State:**	CALIFORNIA
C1 Dsign Press UOM:		**Destination Postal:**	90058
C1 Pkg Shell Thick:	0	**Destination Non US:**	
C1 Shell Thick UOM:		**Destination Country:**	US
C1 Head Thickness:	0	**Cont2 Package Type:**	
C1 Head Thick UOM:		**Cont2 Const Mat:**	
C1 Pkg Srvc Pres.:	0	**Cont2 Pkg Capacity:**	0
C1 Srvc Press UOM:		**Cont2 Capacity UOM:**	
C1 Valve/Device Fail?:	No	**Cont2 Pkg Amount:**	0
C1 Device Type:		**Cont2 Pkg Amt UOM:**	
C1 Device Mnfctr:		**Cont2 Pkg No:**	0
C1 Device Model:		**Cont2 Pkg No Failed:**	0
NRC No:			
RAM Pkg Category:		**Haz NonHosp Public:**	0
RAM Pkg Cert.:	FALSE	**Haz NonHosp Old:**	
RAM Pkg Cert. NBR:		**Tot Haz Non Hosp Inj:**	
RAM Nuclide S:		**Total Hazmat Injuries:**	0
RAM Transport Index:		**Evacuation Indicator:**	No
RAM UOM:		**Public Evacuated:**	0
RAM Activity Rpted:	0	**Employees Evac:**	0
RAM UOM Rpted:		**Total Evacuated:**	0
RAM Activity:	0	**Total Evacuation Hrs:**	0
RAM Activity UOM:		**Major Artery Closed:**	No
RAM Mat Safety:		**Mjr Artery Hrs Closed:**	0
Spillage Result:	Yes	**Material Involved:**	No
Fire Result:	No	**Estimated Speed:**	0
Explosion Result:	No	**Weather Conditions:**	
Water Sewer Result:	No	**Vehicle Overturn:**	No
Gas Dispersion:	No	**Vehicle Left Roadway:**	No
Environment Damage:	No	**Passenger Aircraft:**	No
No Release Result:	No	**Cargo Baggage:**	
Fire EMS Report:	No	**Ship Non Transport:**	No
Fire EMS EMS Report:		**Ship Air First Flight:**	No
Police Report:	No	**Ship Air Subflight:**	No
Police Report No:		**Ship Init Transport:**	No
In House Cleanup:	No	**Ship Phase Transfer:**	No
Other Cleanup:	No	**Contact Name:**	TIM SAVAGE
Damage > 500:	Yes	**Contact Title:**	FREIGHT OPERATIONS MANAGR
Material Loss:	20	**Contact Business:**	
Carrier Damage:	0	**Contact Street:**	
Property Damage:	0	**Contact City:**	
Response Cost:	0	**Contact State:**	
Remediation Cost:	500	**Contact Postal:**	
Damage Old Form:	0	**Contact Non US St:**	
Total Damages Amt:	520	**Contact Country:**	US
Hazmat Fatality:	No	**Inc. Report Prepared:**	
Haz Fatal Employees:	0	**HMIS Serious Incidnt:**	No
Haz Fatal Respndrs:	0	**HMIS Serious Fatality:**	No
Haz Fatal Gen Public:	0	**HMIS Serious Injury:**	No
Tot Hazmat Fatalities:	0	**HMIS Flight Plan:**	No
Non Hazmat Fatality:	No	**HMIS Serious Evacs:**	No
Non Hazmat Fatals:	0	**HMIS Major Artery:**	No
Hazmat Injury:	No	**HMIS Bulk Release:**	No
Haz Hospital Empl:	0	**HMIS Marine Pollutnt:**	No
Haz Hospital Resp:	0	**HMIS Radioactive:**	No
Haz Hosp Gen Public:	0	**HMIS Gen Pkg Type:**	JUG
Haz Hosp Old Form:	0	**HMIS Container Code:**	JUG PLS
Total Haz Hosp Inj:	0	**HMIS Container Desc:**	Plastic jug, capacity more than 2 gallons and less than 5 gallons
Haz Non Hosp Empl:	0	**HMIS Bulk Incident:**	No

Haz Non Hosp Resp: 0 **Undeclared Shipment:** No

Description of Events: DOCKMAN LOADING TRAILER REAZ-1729 IN 420 BAY FOR LAC. DOCKMAN LOADED LONG TUBES DOWN THE RIGHT SIDE AND BRACED IT UP WITH A DAMAGED PALLET. DOCKMAN PUT FULL SHEET OF PLYWOOD ON TOP OF LONG TUBE AND PLACED SKIDS ON TOP AS HE SLID THE SKIDS DOWN OVER THE LONG TUBES. THE PLYWOOD SHIFTED AND RAMMED THE ONE PALLET. PUNCTURING 2 ONE GALLON CONTAINERS. SPILL CLEANED UP AND PLACED IN HAZMAT TRAILER.

Recommend Actions Taken:

HMIR Incident Reports

Report No:	I-1999100278	**Fed DOT Agency Nm:**	
Report Type:	A hazardous material incident	**Fed DOT Report No:**	
Date of Incident:	1999-06-19	**Report Submit Src:**	Paper
Time of Incident:	0400	**Inc Multiple Rows:**	No
Haz Class Code:		**Inc Non US State:**	
Hazardous Class:	3	**Mode Transport:**	Highway
Commodity Short Nm:	ETHYL METHYL KETONE OR M	**Transport Phase:**	Unloading
Commodity Long Nm:	ETHYL METHYL KETONE OR METHYL ETHYL KETONE	**Incident Occrrnce:**	
Trade Name:		**Mat Ship Approval?:**	No
ID No:	UN1193	**Mat Ship Approv No:**	
Haz Waste Ind:	No	**Undecl Hazmat Ship?:**	No
Haz Waste EPA No:		**Packaging Type:**	Portable Tank
HMIS Tox Inhalation?:	No	**Packing Group:**	
TIH Hazard Zone:		**Carrier Reporter:**	CONSOLIDATED FREIGHTWAYS
Qty Released:	5	**CR Street Name:**	175 LINFIELD DRIVE
Unit of Measure:	Liquid - Gallon	**CR City:**	MENLO PARK
What Failed:	102; 161; 106	**CR State:**	CA
What Failed Desc:	Auxiliary Valve; Weld or Seam; Bottom Outlet Valve	**CR Postal Code:**	94026
How Failed Code:	; ;	**CR Non US State:**	
How Failed Desc:	; ;	**CR Fed DOT ID:**	0
Failure Cause Code:	526; ;	**CR Hazmat Reg ID:**	
Failure Cause Desc:	Loose Closure, Component, or Device; ;	**CR Country:**	US
Ident. Markings:		**Shipper Name:**	MINNESOTA MINING & MFG CO
Cont1 Pkging Type:		**Shipper Street Name:**	350 SOUTH LEWIS ROAD
Cont1 Const Mat:		**Shipper City:**	CAMARILLO
Cont1 Head Type:		**Shipper State:**	CA
Cont1 Pkg Capacity:	250	**Shipper Postal:**	83012
C1 Capacity UOM:	LGA	**Shipper Non US St:**	
Cont1 Pkg Amt:	0	**Shipper Country:**	US
C1 Pkg Amt UOM:		**Shipper Waybill:**	328964042
Cont1 Pkg No:	7	**Ship Hazmat Reg ID:**	
C1 Pkg NO Failed:	1	**Origin City:**	
Cont1 Pkg Mnfctr:	NOT REPORTED BY CARRIER	**Origin State:**	
Cont1 Pkg Mnfct Dt:	0-00-00 00:00:00	**Origin Postal:**	
Cont1 Pkg Serial NO:		**Origin Non US St:**	
C1 Pkg Last Test Dt:	0-00-00 00:00:00	**Origin Country:**	US
C1 Test Const Mat:		**Destination City:**	COTTAGE GROVE
C1 Pkg Dsign Pres.:	0	**Destination State:**	MINNESOTA
C1 Dsign Press UOM:		**Destination Postal:**	55016
C1 Pkg Shell Thick:	0	**Destination Non US:**	
C1 Shell Thick UOM:		**Destination Country:**	US
C1 Head Thickness:	0	**Cont2 Package Type:**	
C1 Head Thick UOM:		**Cont2 Const Mat:**	
C1 Pkg Srvc Pres.:	0	**Cont2 Pkg Capacity:**	0
C1 Srvc Press UOM:		**Cont2 Capacity UOM:**	
C1 Valve/Device Fail?:	No	**Cont2 Pkg Amount:**	0
C1 Device Type:		**Cont2 Pkg Amt UOM:**	
C1 Device Mnfctr:		**Cont2 Pkg No:**	0
C1 Device Model:		**Cont2 Pkg No Failed:**	0
NRC No:			
RAM Pkg Category:		**Haz NonHosp Public:**	0
RAM Pkg Cert.:	FALSE	**Haz NonHosp Old:**	
RAM Pkg Cert. NBR:		**Tot Haz Non Hosp Inj:**	
RAM Nuclide S:		**Total Hazmat Injuries:**	0
RAM Transport Index:		**Evacuation Indicator:**	No

Map Key	Number of Records	Direction	Distance (mi/ft)	Elev/Diff (ft)	Site	DB

RAM UOM:		**Public Evacuated:**	0
RAM Activity Rpted:	0	**Employees Evac:**	0
RAM UOM Rpted:		**Total Evacuated:**	0
RAM Activity:	0	**Total Evacuation Hrs:**	0
RAM Activity UOM:		**Major Artery Closed:**	No
RAM Mat Safety:		**Mjr Artery Hrs Closed:**	0
Spillage Result:	Yes	**Material Involved:**	No
Fire Result:	No	**Estimated Speed:**	0
Explosion Result:	No	**Weather Conditions:**	
Water Sewer Result:	No	**Vehicle Overturn:**	No
Gas Dispersion:	No	**Vehicle Left Roadway:**	No
Environment Damage:	No	**Passenger Aircraft:**	No
No Release Result:	No	**Cargo Baggage:**	
Fire EMS Report:	No	**Ship Non Transport:**	No
Fire EMS EMS Report:		**Ship Air First Flight:**	No
Police Report:	No	**Ship Air Subflight:**	No
Police Report No:		**Ship Init Transport:**	No
In House Cleanup:	No	**Ship Phase Transfer:**	No
Other Cleanup:	No	**Contact Name:**	DAVID FEILING
Damage > 500:	Yes	**Contact Title:**	SAFETY MANAGER
Material Loss:	10	**Contact Business:**	
Carrier Damage:	0	**Contact Street:**	
Property Damage:	0	**Contact City:**	
Response Cost:	0	**Contact State:**	
Remediation Cost:	2000	**Contact Postal:**	
Damage Old Form:	0	**Contact Non US St:**	
Total Damages Amt:	2010	**Contact Country:**	US
Hazmat Fatality:	No	**Inc. Report Prepared:**	
Haz Fatal Employees:	0	**HMIS Serious Incidnt:**	No
Haz Fatal Respndrs:	0	**HMIS Serious Fatality:**	No
Haz Fatal Gen Public:	0	**HMIS Serious Injury:**	No
Tot Hazmat Fatalities:	0	**HMIS Flight Plan:**	No
Non Hazmat Fatality:	No	**HMIS Serious Evacs:**	No
Non Hazmat Fatals:	0	**HMIS Major Artery:**	No
Hazmat Injury:	No	**HMIS Bulk Release:**	No
Haz Hospital Empl:	0	**HMIS Marine Pollutnt:**	No
Haz Hospital Resp:	0	**HMIS Radioactive:**	No
Haz Hosp Gen Public:	0	**HMIS Gen Pkg Type:**	TANK
Haz Hosp Old Form:	0	**HMIS Container Code:**	TANK PRT
Total Haz Hosp Inj:	0	**HMIS Container Desc:**	Portable tank
Haz Non Hosp Empl:	0	**HMIS Bulk Incident:**	Yes
Haz Non Hosp Resp:	0	**Undeclared Shipment:**	No

Description of Events: WHILE UNLOADING THE TRAILER, A DOCK WORKER NOTICED THAT A 250 GALLON TOTE WAS LEAKING. APPARENTLY, A LOOSE VALVE CAUSED 5 GALLONS OF PRODUCT TO RELEASE. CONSOLIDATED WASTE OF MONTCLAIRE, CALIFORNIA WAS DISPATCHED FOR CLEAN UP. THE FREE PRODUCT AND THE REMAINING PRODUCT WERE PLACED INTO FIVE, 55 GALLON RECOVERY DRUMS. THE DRUM ARE BEING HELD AT THE TERMINAL PENDING SHIPPER DISPOSITIONS. THE REMAINDER OF THE SHIPMENT WAS FORWARDED TO THE CONSIGNEE. NO INJURIES OR EXPOSURES WERE REPORTED.

Recommend Actions Taken:

HMIR Incident Reports

Report No:	I-2001091345	**Fed DOT Agency Nm:**	
Report Type:	A hazardous material incident	**Fed DOT Report No:**	
Date of Incident:	2001-09-07	**Report Submit Src:**	Paper
Time of Incident:	0200	**Inc Multiple Rows:**	No
Haz Class Code:		**Inc Non US State:**	
Hazardous Class:	8	**Mode Transport:**	Highway
Commodity Short Nm:	HYDROCHLORIC ACID, SOLUT	**Transport Phase:**	Unloading
Commodity Long Nm:	HYDROCHLORIC ACID, SOLUTION	**Incident Occrrnce:**	
Trade Name:	MURIATIC ACID	**Mat Ship Approval?:**	No
ID No:	UN1789	**Mat Ship Approv No:**	
Haz Waste Ind:	No	**Undecl Hazmat Ship?:**	No
Haz Waste EPA No:		**Packaging Type:**	Non-Bulk
HMIS Tox Inhalation?:	No	**Packing Group:**	
TIH Hazard Zone:		**Carrier Reporter:**	CONSOLIDATED FREIGHTWAYS
Qty Released:	1	**CR Street Name:**	16400 SE CF WAY
Unit of Measure:	Liquid - Gallon	**CR City:**	VANCOUVER

What Failed:	103	**CR State:**	WA
What Failed Desc:	Basic Material	**CR Postal Code:**	98683
How Failed Code:	309	**CR Non US State:**	
How Failed Desc:	Punctured	**CR Fed DOT ID:**	0
Failure Cause Code:		**CR Hazmat Reg ID:**	
Failure Cause Desc:		**CR Country:**	US
Ident. Markings:		**Shipper Name:**	CHEM LAB PRODUCTS INC
Cont1 Pkging Type:		**Shipper Street Name:**	5160 EAST AIRPORT DRIVE
Cont1 Const Mat:		**Shipper City:**	ONTARIO
Cont1 Head Type:		**Shipper State:**	CA
Cont1 Pkg Capacity:	2	**Shipper Postal:**	91761
C1 Capacity UOM:	LGA	**Shipper Non US St:**	
Cont1 Pkg Amt:	0	**Shipper Country:**	US
C1 Pkg Amt UOM:		**Shipper Waybill:**	PRO#228-316314
Cont1 Pkg No:	84	**Ship Hazmat Reg ID:**	
C1 Pkg NO Failed:	1	**Origin City:**	
Cont1 Pkg Mnfctr:	NOT REPORTED BY CARRIER	**Origin State:**	
Cont1 Pkg Mnfct Dt:	0-00-00 00:00:00	**Origin Postal:**	
Cont1 Pkg Serial NO:		**Origin Non US St:**	
C1 Pkg Last Test Dt:	0-00-00 00:00:00	**Origin Country:**	US
C1 Test Const Mat:		**Destination City:**	LUKE AIR FORCE BASE
C1 Pkg Dsign Pres.:	0	**Destination State:**	ARIZONA
C1 Dsign Press UOM:		**Destination Postal:**	
C1 Pkg Shell Thick:	0	**Destination Non US:**	
C1 Shell Thick UOM:		**Destination Country:**	US
C1 Head Thickness:	0	**Cont2 Package Type:**	
C1 Head Thick UOM:		**Cont2 Const Mat:**	
C1 Pkg Srvc Pres.:	0	**Cont2 Pkg Capacity:**	1
C1 Srvc Press UOM:		**Cont2 Capacity UOM:**	LGA
C1 Valve/Device Fail?:	No	**Cont2 Pkg Amount:**	0
C1 Device Type:		**Cont2 Pkg Amt UOM:**	
C1 Device Mnfctr:		**Cont2 Pkg No:**	168
C1 Device Model:		**Cont2 Pkg No Failed:**	1
NRC No:			

RAM Pkg Category:		**Haz NonHosp Public:**	0
RAM Pkg Cert.:	FALSE	**Haz NonHosp Old:**	
RAM Pkg Cert. NBR:		**Tot Haz Non Hosp Inj:**	
RAM Nuclide S:		**Total Hazmat Injuries:**	0
RAM Transport Index:		**Evacuation Indicator:**	No
RAM UOM:		**Public Evacuated:**	0
RAM Activity Rpted:	0	**Employees Evac:**	0
RAM UOM Rpted:		**Total Evacuated:**	0
RAM Activity:	0	**Total Evacuation Hrs:**	0
RAM Activity UOM:		**Major Artery Closed:**	No
RAM Mat Safety:		**Mjr Artery Hrs Closed:**	0
Spillage Result:	Yes	**Material Involved:**	No
Fire Result:	No	**Estimated Speed:**	0
Explosion Result:	No	**Weather Conditions:**	
Water Sewer Result:	No	**Vehicle Overturn:**	No
Gas Dispersion:	No	**Vehicle Left Roadway:**	No
Environment Damage:	No	**Passenger Aircraft:**	No
No Release Result:	No	**Cargo Baggage:**	
Fire EMS Report:	No	**Ship Non Transport:**	No
Fire EMS EMS Report:		**Ship Air First Flight:**	No
Police Report:	No	**Ship Air Subflight:**	No
Police Report No:		**Ship Init Transport:**	No
In House Cleanup:	No	**Ship Phase Transfer:**	No
Other Cleanup:	No	**Contact Name:**	RICH GENTY
Damage > 500:	Yes	**Contact Title:**	SAFETY COMPLIANCE MGR
Material Loss:	50	**Contact Business:**	
Carrier Damage:	0	**Contact Street:**	
Property Damage:	0	**Contact City:**	
Response Cost:	0	**Contact State:**	
Remediation Cost:	3000	**Contact Postal:**	
Damage Old Form:	0	**Contact Non US St:**	
Total Damages Amt:	3050	**Contact Country:**	US
Hazmat Fatality:	No	**Inc. Report Prepared:**	
Haz Fatal Employees:	0	**HMIS Serious Incidnt:**	No

Map Key	Number of Records	Direction	Distance (mi/ft)	Elev/Diff (ft)	Site	DB

Haz Fatal Respndrs:	0	**HMIS Serious Fatality:**	No
Haz Fatal Gen Public:	0	**HMIS Serious Injury:**	No
Tot Hazmat Fatalities:	0	**HMIS Flight Plan:**	No
Non Hazmat Fatality:	No	**HMIS Serious Evacs:**	No
Non Hazmat Fatals:	0	**HMIS Major Artery:**	No
Hazmat Injury:	No	**HMIS Bulk Release:**	No
Haz Hospital Empl:	0	**HMIS Marine Pollutnt:**	No
Haz Hospital Resp:	0	**HMIS Radioactive:**	No
Haz Hosp Gen Public:	0	**HMIS Gen Pkg Type:**	BOX FIBER
Haz Hosp Old Form:	0	**HMIS Container Code:**	BOX FBR
Total Haz Hosp Inj:	0	**HMIS Container Desc:**	Fiberboard box or carton
Haz Non Hosp Empl:	0	**HMIS Bulk Incident:**	No
Haz Non Hosp Resp:	0	**Undeclared Shipment:**	No

Description of Events: E.M.I JOB NUMBER: 12397. WHILE MOVING FREIGHT AT THE CF TERMINAL A FORK LIFT SHOVED OTHER FREIGHT INTO A PALLET OF MURIATIC ACID. TWO-ONE GALLON JUGS WERE PUNCTURED RELEASING THEIR CONTENTS TO THE CONCRETE FLOOR. THE RIVERSIDE FIRE DEPARTMENT HAZ-MAT TEAM MOBILIZED TO THE SITE ALONG WITH AN ENVIRONMENTAL CONTRACTOR WHO OVERPACKED THE LEAKING AND DAMAGED CONTAINERS AND CLEANED UP THE FLOOR. THE WASTE WAS PROCESSED FOR DISPOSAL.

Recommend Actions Taken:

12	15 of 15	W	0.11 / 603.41	820.82 / 4	**CONSOLIDATED FREIGHTWAYS** **11888 MISSION BLVD** **MIRA LOMA CA**	**UST SWEEPS**

C C:	A33-000-21780	**D Filename:**	SITE16A
BOE:	44-000859	**Page No:**	57
Comp:	21780	**County:**	RIVERSIDE
Status:	ACTIVE	**State :**	CA
No of Tanks:	14	**Zip:**	91752
Jurisdict:	RIVERSIDE COUNTY	**Latitude:**	34.03239
Agency:	ENVIRONMENTAL HEALTH - U.S.T.	**Longitude:**	-117.558036
Phone:		**Georesult:**	S5HPNTSCZA

Tank Details

Tank ID:	000005	**S Contain:**	
O Tank ID:	000352	**Stg:**	P
SWRCB No:	33-000-021780-000005	**Storage :**	
Removed:		**Storag Type:**	PRODUCT
Installed:		**P Contain:**	
A Date:	10-28-92	**Content:**	DIESEL
Capac:	20000	**ONA:**	
Tank Use:	M.V. FUEL	**D File Name:**	TANK16A

Tank Details

Tank ID:	000009	**S Contain:**	
O Tank ID:	000352	**Stg:**	W
SWRCB No:	33-000-021780-000009	**Storage :**	
Removed:		**Storag Type:**	WASTE
Installed:		**P Contain:**	
A Date:	10-28-92	**Content:**	WASTE OIL
Capac:	10000	**ONA:**	
Tank Use:	OIL	**D File Name:**	TANK16A

Tank Details

Tank ID:	000001	**S Contain:**	
O Tank ID:	000352	**Stg:**	P
SWRCB No:	33-000-021780-000001	**Storage :**	
Removed:		**Storag Type:**	PRODUCT
Installed:		**P Contain:**	
A Date:	10-28-92	**Content:**	DIESEL
Capac:	10000	**ONA:**	

Tank Use:	M.V. FUEL	**D File Name:**	TANK16A

Tank Details

Tank ID:	000011	**S Contain:**	
O Tank ID:	000352	**Stg:**	W
SWRCB No:	33-000-021780-000011	**Storage :**	
Removed:		**Storag Type:**	WASTE
Installed:		**P Contain:**	
A Date:	10-28-92	**Content:**	WASTE OIL
Capac:	6000	**ONA:**	
Tank Use:	OIL	**D File Name:**	TANK16A

Tank Details

Tank ID:	000006	**S Contain:**	
O Tank ID:	000352	**Stg:**	P
SWRCB No:	33-000-021780-000006	**Storage :**	
Removed:		**Storag Type:**	PRODUCT
Installed:		**P Contain:**	
A Date:	10-28-92	**Content:**	DIESEL
Capac:	20000	**ONA:**	
Tank Use:	M.V. FUEL	**D File Name:**	TANK16A

Tank Details

Tank ID:	000010	**S Contain:**	
O Tank ID:	000352	**Stg:**	P
SWRCB No:	33-000-021780-000010	**Storage :**	
Removed:		**Storag Type:**	PRODUCT
Installed:		**P Contain:**	
A Date:	10-28-92	**Content:**	MOTOR OIL
Capac:	10000	**ONA:**	
Tank Use:	UNKNOWN	**D File Name:**	TANK16A

Tank Details

Tank ID:	000007	**S Contain:**	
O Tank ID:	000352	**Stg:**	P
SWRCB No:	33-000-021780-000007	**Storage :**	
Removed:		**Storag Type:**	PRODUCT
Installed:		**P Contain:**	
A Date:	10-28-92	**Content:**	MOTOR OIL
Capac:	10000	**ONA:**	
Tank Use:	UNKNOWN	**D File Name:**	TANK16A

Tank Details

Tank ID:	000013	**S Contain:**	
O Tank ID:	000352	**Stg:**	P
SWRCB No:	33-000-021780-000013	**Storage :**	
Removed:		**Storag Type:**	PRODUCT
Installed:		**P Contain:**	
A Date:	10-28-92	**Content:**	UNKNOWN
Capac:	6000	**ONA:**	
Tank Use:	UNKNOWN	**D File Name:**	TANK16A

Tank Details

Tank ID:	000002	**S Contain:**	
O Tank ID:	000352	**Stg:**	P
SWRCB No:	33-000-021780-000002	**Storage :**	

Removed:		**Storag Type:**	PRODUCT
Installed:		**P Contain:**	
A Date:	10-28-92	**Content:**	DIESEL
Capac:	20000	**ONA:**	
Tank Use:	M.V. FUEL	**D File Name:**	TANK16A

Tank Details

Tank ID:	000004	**S Contain:**	
O Tank ID:	000352	**Stg:**	P
SWRCB No:	33-000-021780-000004	**Storage :**	
Removed:		**Storag Type:**	PRODUCT
Installed:		**P Contain:**	
A Date:	10-28-92	**Content:**	DIESEL
Capac:	20000	**ONA:**	
Tank Use:	M.V. FUEL	**D File Name:**	TANK16A

Tank Details

Tank ID:	000008	**S Contain:**	
O Tank ID:	000352	**Stg:**	P
SWRCB No:	33-000-021780-000008	**Storage :**	
Removed:		**Storag Type:**	PRODUCT
Installed:		**P Contain:**	
A Date:	10-28-92	**Content:**	ANTIFREEZE
Capac:	10000	**ONA:**	
Tank Use:	UNKNOWN	**D File Name:**	TANK16A

Tank Details

Tank ID:	000012	**S Contain:**	
O Tank ID:	000352	**Stg:**	W
SWRCB No:	33-000-021780-000012	**Storage :**	
Removed:		**Storag Type:**	WASTE
Installed:		**P Contain:**	
A Date:	10-28-92	**Content:**	UNKNOWN
Capac:	6000	**ONA:**	
Tank Use:	UNKNOWN	**D File Name:**	TANK16A

Tank Details

Tank ID:	000014	**S Contain:**	
O Tank ID:	WW-1	**Stg:**	W
SWRCB No:	33-000-021780-000014	**Storage :**	
Removed:		**Storag Type:**	WASTE
Installed:		**P Contain:**	
A Date:	10-28-92	**Content:**	WASTE OIL
Capac:	10000	**ONA:**	
Tank Use:	OIL	**D File Name:**	TANK16A

Tank Details

Tank ID:	000003	**S Contain:**	
O Tank ID:	000352	**Stg:**	P
SWRCB No:	33-000-021780-000003	**Storage :**	
Removed:		**Storag Type:**	PRODUCT
Installed:		**P Contain:**	
A Date:	10-28-92	**Content:**	DIESEL
Capac:	20000	**ONA:**	
Tank Use:	M.V. FUEL	**D File Name:**	TANK16A

Map Key	Number of Records	Direction	Distance (mi/ft)	Elev/Diff (ft)	Site	DB
13	1 of 2	ENE	0.12 / 628.20	827.08 / 10	K-Swiss Sport Shoes Inc. 3177 Space Ctr Jurupa Valley CA 91752	RIVERSIDE HZH

Map Key	Number of Records	Direction	Distance (mi/ft)	Elev/Diff (ft)	Site	DB
13	2 of 2	ENE	0.12 / 628.20	827.08 / 10	K-Swiss Sport Shoes Inc. 3177 SPACE CTR JURUPA VALLEY CA 91752	CERS HAZ

Site ID: 40908
Latitude: 34.027060
Longitude: -117.527110
County:

Regulated Programs

EI ID: 10321045 **EI Description:** Chemical Storage Facilities

Violations

Violation Date: 09/09/2016 **Violation Source:** CERS
Violation Program: HMRRP **Violation Division:** Riverside County Department of Env Health
Citation: Un-Specified
Violation Notes:

Returned to compliance on 09/12/2016.

Violation Description:

Business Plan Program - Operations/Maintenance - General Local Ordinance

Violations

Violation Date: 11/28/2017 **Violation Source:** CERS
Violation Program: HMRRP **Violation Division:** Riverside County Department of Env Health
Citation: HSC 6.95 25508(a)(1) - California Health and Safety Code, Chapter 6.95, Section(s) 25508(a)(1)
Violation Notes:

Returned to compliance on 12/14/2017. 3-7-18: CERS was updated 12-14-17.

Violation Description:

Failure to annually review and electronically certify that the business plan is complete and accurate on or before the annual due date.

Violations

Violation Date: 09/09/2016 **Violation Source:** CERS
Violation Program: HMRRP **Violation Division:** Riverside County Department of Env Health
Citation: HSC 6.95 25508(a)(1) - California Health and Safety Code, Chapter 6.95, Section(s) 25508(a)(1)
Violation Notes:

Returned to compliance on 08/17/2017.

Violation Description:

Failure to complete and electronically submit a business plan when storing/handling a hazardous material at or above reportable quantities.

Violations

Violation Date: 08/26/2014 **Violation Source:** CERS

Violation Program: HMRRP ***Violation Division:*** Riverside County Department of Env Health
Citation: HSC 6.95 Multiple - California Health and Safety Code, Chapter 6.95, Section(s) Multiple
Violation Notes:

Returned to compliance on 09/12/2016. [LOCAL ORDINANCE VIOLATION 104D] Emergency equipment has been posted appropriately.

Violation Description:

Business Plan Program - Operations/Maintenance - General

Violations

Violation Date: 08/26/2014 ***Violation Source:*** CERS
Violation Program: HMRRP ***Violation Division:*** Riverside County Department of Env Health
Citation: HSC 6.95 Multiple - California Health and Safety Code, Chapter 6.95, Section(s) Multiple
Violation Notes:

Returned to compliance on 09/12/2016. [LOCAL ORDINANCE VIOLATION 101C] Approved HMBP accessible on site and available for review.

Violation Description:

Business Plan Program - Administration/Documentation - General

Violations

Violation Date: 08/26/2014 ***Violation Source:*** CERS
Violation Program: HMRRP ***Violation Division:*** Riverside County Department of Env Health
Citation: HSC 6.95 Multiple - California Health and Safety Code, Chapter 6.95, Section(s) Multiple
Violation Notes:

Returned to compliance on 09/12/2016. [LOCAL ORDINANCE VIOLATION 104A] NFPA 704 sign(s) have been posted appropriately.

Violation Description:

Business Plan Program - Administration/Documentation - General

Violations

Violation Date: 08/26/2014 ***Violation Source:*** CERS
Violation Program: HMRRP ***Violation Division:*** Riverside County Department of Env Health
Citation: HSC 6.95 25508(d) - California Health and Safety Code, Chapter 6.95, Section(s) 25508(d)
Violation Notes:

Returned to compliance on 08/17/2017.

Violation Description:

Failure to complete and/or electronically submit a business plan when storing/handling a hazardous material at or above reportable quantities.

Violations

Violation Date: 06/17/2016 ***Violation Source:*** CERS
Violation Program: HMRRP ***Violation Division:*** Riverside County Department of Env Health
Citation: HSC 6.95 25508(a)(1) - California Health and Safety Code, Chapter 6.95, Section(s) 25508(a)(1)
Violation Notes:

Returned to compliance on 08/17/2017.

Violation Description:

Failure to complete and electronically submit a business plan when storing/handling a hazardous material at or above reportable quantities.

Violations

Violation Date: 08/26/2014 ***Violation Source:*** CERS
Violation Program: HMRRP ***Violation Division:*** Riverside County Department of Env Health
Citation: 19 CCR 6.95 25508(a)(1) - California Code of Regulations, Title 19, Chapter 6.95, Section(s) 25508(a)(1)
Violation Notes:

Returned to compliance on 09/12/2016.

Violation Description:

Failure to complete and electronically submit the Business Activities Page and/or Business Owner Operator Identification Page.

Enforcements

Enf Action Date: 08/26/2014 ***Enf Action Program:*** HMRRP
Enf Action Type: Notice of Violation (Unified Program) ***Enf Action Source:*** CERS
Enf Action Division: Riverside County Department of Env Health
Enf Action Description: Notice of Violation Issued by the Inspector at the Time of Inspection
Enf Action Notes:

Enf Action Date: 06/17/2016 ***Enf Action Program:*** HMRRP
Enf Action Type: AEO - Unified Program ***Enf Action Source:*** CERS
Enf Action Division: Riverside County Department of Env Health
Enf Action Description: Administrative Enforcement Order Based on the Unified Program Statute
Enf Action Notes:

Fines/Penalties Assessed: $1,500.00.

Evaluations

Eval Date: 06/15/2020
Violations Found: No
Eval General Type: Compliance Evaluation Inspection
Eval Type: Routine done by local agency
Eval Division: Riverside County Department of Env Health
Eval Program: HMRRP
Eval Source: CERS
Eval Notes:

Eval Date: 06/17/2016
Violations Found: Yes
Eval General Type: Other/Unknown
Eval Type: Other, not routine, done by local agency
Eval Division: Riverside County Department of Env Health
Eval Program: HMRRP
Eval Source: CERS
Eval Notes:

Non inspection related violation: Failure to submit HMBP electronically.; Note: data in [EVAL Notes] field for some records is truncated from the source.

Eval Date: 09/09/2016
Violations Found: Yes
Eval General Type: Compliance Evaluation Inspection
Eval Type: Routine done by local agency
Eval Division: Riverside County Department of Env Health
Eval Program: HMRRP
Eval Source: CERS
Eval Notes:

disclosure & help w/ CERS; Note: data in [EVAL Notes] field for some records is truncated from the source.

Eval Date: 08/26/2014
Violations Found: Yes
Eval General Type: Compliance Evaluation Inspection
Eval Type: Routine done by local agency
Eval Division: Riverside County Department of Env Health
Eval Program: HMRRP
Eval Source: CERS
Eval Notes:

disclosure; Note: data in [EVAL Notes] field for some records is truncated from the source.

Eval Date: 11/28/2017
Violations Found: Yes
Eval General Type: Other/Unknown
Eval Type: Other, not routine, done by local agency
Eval Division: Riverside County Department of Env Health
Eval Program: HMRRP
Eval Source: CERS
Eval Notes:

Affiliations

Affil Type Desc: Parent Corporation
Entity Name: K-Swiss Sport Shoes Inc.
Entity Title:
Address:
City:
State:
Country:
Zip Code:
Phone:

Affil Type Desc: Property Owner
Entity Name: K Swiss Inc.
Entity Title:
Address: 3177 Space Ctr
City: Jurupa Valley
State: CA
Country: United States
Zip Code: 91752
Phone: (951) 361-7500

Affil Type Desc: Environmental Contact
Entity Name: Vidal Menjivar
Entity Title:
Address: 3177 Space Center Ct.
City: Mira Loma
State: CA
Country:
Zip Code: 91752
Phone:

Affil Type Desc: Identification Signer
Entity Name: Vidal Menjivar
Entity Title:
Address:
City:
State:
Country:
Zip Code:
Phone:

Affil Type Desc: Legal Owner
Entity Name: K-Swiss Sport Shoes, Inc.

Map Key	Number of Records	Direction	Distance (mi/ft)	Elev/Diff (ft)	Site	DB

Entity Title:
Address: 3177 Space Ctr
City: Jurupa Valley
State: CA
Country: United States
Zip Code: 91752
Phone: (951) 361-7500

Affil Type Desc: Operator
Entity Name: Vidal
Entity Title:
Address:
City:
State:
Country:
Zip Code:
Phone: (951) 966-0667

Affil Type Desc: Facility Mailing Address
Entity Name: Mailing Address
Entity Title:
Address: 3177 Space Ctr
City: Jurupa Valley
State: CA
Country:
Zip Code: 91752
Phone:

Affil Type Desc: CUPA District
Entity Name: Riverside Cnty Env Health
Entity Title:
Address: 4065 County Circle Drive, Room 104
City: Riverside
State: CA
Country:
Zip Code: 92503
Phone: (951) 358-5055

14	*1 of 2*	*ENE*	*0.12 / 629.44*	*826.62 / 10*	***Gerard Daniel Worldwide Mira Loma*** ***3265 PROGRESS CIR*** ***MIRA LOMA CA 91752***	***CERS HAZ***

Site ID: 434645
Latitude: 34.028870
Longitude: -117.526680
County:

Regulated Programs

EI ID: 10757782 ***EI Description:*** Chemical Storage Facilities

Violations

Violation Date: 02/14/2020
Violation Program: HMRRP
Citation: Un-Specified
Violation Notes:

Violation Source: CERS
Violation Division: Riverside County Department of Env Health

Returned to compliance on 04/14/2020.

Violation Description:

Business Plan Program - Operations/Maintenance - General Local Ordinance

Violations

Violation Date: 02/14/2020
Violation Source: CERS
Violation Program: HMRRP
Violation Division: Riverside County Department of Env Health
Citation: HSC 6.95 25505(a)(4) - California Health and Safety Code, Chapter 6.95, Section(s) 25505(a)(4)
Violation Notes:

Returned to compliance on 04/14/2020.

Violation Description:

Failure to provide initial and annual training to all employees in safety procedures in the event of a release or threatened release of a hazardous material or failure to document and maintain training records for a minimum of three years.

Evaluations

Eval Date: 02/14/2020
Violations Found: Yes
Eval General Type: Compliance Evaluation Inspection
Eval Type: Routine done by local agency
Eval Division: Riverside County Department of Env Health
Eval Program: HMRRP
Eval Source: CERS
Eval Notes:

Affiliations

Affil Type Desc: Legal Owner
Entity Name: GERARD DANIEL WORLDWIDE
Entity Title:
Address: 3265 Progress Cir
City: Mira Loma
State: CA
Country: United States
Zip Code: 91752
Phone: (951) 361-1111

Affil Type Desc: Identification Signer
Entity Name: Todd Snelbaker
Entity Title: General Manager
Address:
City:
State:
Country:
Zip Code:
Phone:

Affil Type Desc: Document Preparer
Entity Name: AEM
Entity Title:
Address:
City:
State:
Country:
Zip Code:
Phone:

Affil Type Desc: Parent Corporation
Entity Name: Gerard Daniel Worldwide Mira Loma
Entity Title:
Address:
City:
State:
Country:

Map Key	Number of Records	Direction	Distance (mi/ft)	Elev/Diff (ft)	Site	DB

Zip Code:
Phone:

Affil Type Desc: CUPA District
Entity Name: Riverside Cnty Env Health
Entity Title:
Address: 4065 County Circle Drive, Room 104
City: Riverside
State: CA
Country:
Zip Code: 92503
Phone: (951) 358-5055

Affil Type Desc: Facility Mailing Address
Entity Name: Mailing Address
Entity Title:
Address: 3265 Progress Cir
City: Mira Loma
State: CA
Country:
Zip Code: 91752
Phone:

Affil Type Desc: Property Owner
Entity Name: GERARD DANIEL WORLDWIDE
Entity Title:
Address: 13055 Jurupa Avenue
City: Fontana
State: CA
Country: United States
Zip Code: 92337
Phone: (951) 361-1111

Affil Type Desc: Environmental Contact
Entity Name: TODD SNELBAKER
Entity Title:
Address: 3265 Progress Cir
City: Mira Loma
State: CA
Country:
Zip Code: 91752
Phone:

Affil Type Desc: Operator
Entity Name: GERARD DANIEL WORLDWIDE
Entity Title:
Address:
City:
State:
Country:
Zip Code:
Phone: (951) 361-1111

14	*2 of 2*	*ENE*	*0.12 / 629.44*	*826.62 / 10*	***Gerard Daniel Worldwide*** ***3265 Progress Cir*** ***Jurupa Valley CA 91752***	***RIVERSIDE HZH***
15	*1 of 1*	*SSE*	*0.12 / 629.80*	*804.54 / -12*	***PROPAK LOGISTICS, INC.*** ***REVERSE LOGISTICS*** ***11555 IBERIA ST*** ***MIRA LOMA CA 91752***	***EMISSIONS***

2015 Toxic Data

Map Key	Number of Records	Direction	Distance (mi/ft)	Elev/Diff (ft)	Site	DB

Facility ID: 158249
Facility SIC Code: 9999
CO: 33
Air Basin: SC
District: SC
TS:
Health Risk Asmt:
Non-Cancer Chronic Haz Ind:
Non-Cancer Acute Haz Ind:
COID: RIV
DISN: SOUTH COAST AQMD
CHAPIS:
CERR Code:

Map Key	Number of Records	Direction	Distance (mi/ft)	Elev/Diff (ft)	Site	DB
16	1 of 4	SSW	0.12 / 630.43	802.69 / -14	Mobile Modular 11450 Mission Blvd Jurupa Valley CA 91752	RIVERSIDE HZH

Map Key	Number of Records	Direction	Distance (mi/ft)	Elev/Diff (ft)	Site	DB
16	2 of 4	SSW	0.12 / 630.43	802.69 / -14	Mobile Modular 11450 Mission Blvd Jurupa Valley CA 91752	RIVERSIDE HWG

Map Key	Number of Records	Direction	Distance (mi/ft)	Elev/Diff (ft)	Site	DB
16	3 of 4	SSW	0.12 / 630.43	802.69 / -14	Mobile Modular 11450 MISSION BLVD MIRA LOMA CA 91752	CERS HAZ

Site ID: 397724
Latitude: 34.021625
Longitude: -117.535434
County:

Regulated Programs

EI ID: 10326655
EI Description: Chemical Storage Facilities

EI ID: 10326655
EI Description: Hazardous Waste Generator

Violations

Violation Date: 11/13/2020
Violation Source: CERS
Violation Program: HW
Violation Division: Riverside County Department of Env Health
Citation: 22 CCR 12 66262.40(a) - California Code of Regulations, Title 22, Chapter 12, Section(s) 66262.40(a)
Violation Notes:

Returned to compliance on 12/03/2020. OBSERVATION: No manifests (for latex paint) available during inspection. CORRECTIVE ACTION: Owner/operator shall obtain all manifests for hazardous waste shipments which occurred in the past 3 years. Manifests shall be made available for inspection.

Violation Description:

Failure to keep a copy of each properly signed manifest for at least three years from the date the waste was accepted by the initial transporter. The manifest signed at the time the waste was accepted for transport shall be kept until receiving a signed copy from the designated facility which received the waste.

Violations

Violation Date: 11/13/2020
Violation Source: CERS
Violation Program: HW
Violation Division: Riverside County Department of Env Health
Citation: HSC 6.5 25123.3(h)(1) - California Health and Safety Code, Chapter 6.5, Section(s) 25123.3(h)(1)
Violation Notes:

Returned to compliance on 12/03/2020. OBSERVATION: Observed the intermediate bulk container (tote) holding latex paint waste on site with accumulation start date of 09/06/2018. CORRECTIVE ACTION: Owner/operator shall ensure all hazardous wastes are transported off site within 180 days of the accumulation start date. Owner/operator shall have latex paint waste properly hauled off site by a registered hazardous waste transporter.

Violation Description:

Failure to send hazardous waste offsite for treatment, storage, or disposal within 180 days (or 270 days if waste is transported over 200 miles) for a generator who generates less than 1000 kilogram per month if all of the following conditions are met:
(1) The quantity of hazardous waste accumulated onsite never exceeds 6,000 kilograms.

(2) The generator complies with the requirements of 40 Code of Federal Regulations section 262.34(d), (e) and (f).

(3) The generator does not hold acutely hazardous waste or extremely hazardous waste in an amount greater than one kilogram for more than 90 days.

Violations

Violation Date: 11/13/2020 ***Violation Source:*** CERS
Violation Program: HW ***Violation Division:*** Riverside County Department of Env Health
Citation: 22 CCR 12 66262.34(f) - California Code of Regulations, Title 22, Chapter 12, Section(s) 66262.34(f)
Violation Notes:

Returned to compliance on 12/03/2020. OBSERVATION: Observed boxes holding fluorescent light bulbs that were missing proper labels. CORRECTIVE ACTION: Owner/operator shall label universal waste containers with all the required information. Label shall include at least: the words ""universal waste"" and accumulation start date. Submit photos to this department, if applicable.

Violation Description:

Failure to properly label hazardous waste accumulation containers and portable tanks with the following requirements: "Hazardous Waste", name and address of the generator, physical and chemical characteristics of the Hazardous Waste, and starting accumulation date.

Violations

Violation Date: 09/05/2014 ***Violation Source:*** CERS
Violation Program: HW ***Violation Division:*** Riverside County Department of Env Health
Citation: 22 CCR 23 66273.34 - California Code of Regulations, Title 22, Chapter 23, Section(s) 66273.34
Violation Notes:

Returned to compliance on 09/12/2017.

Violation Description:

Failure to properly label the following categories of universal waste as:
1) Each batteries or the container in which the batteries are contained as "Universal Waste-Battery(ies)".
2) Each mercury-containing equipment or the container in which the mercury-containing equipment is contained as "Universal Waste -Mercury-Containing Equipment".
3) Each Florescent lamp or the container or package in which the lamps are contained as "Universal Waste-Lamp(s)".
4) Each electronic devices or the container or pallet in or on which the electronic devices are contained as "Universal Waste-Electronic Device(s)".
5) Each CRTs or the container or pallet in or on which the CRTs are contained as "Universal Waste-CRT(s)".
6) A container of CRT glass shall be labeled or marked clearly with the following phrase: "Universal Waste-CRT glass".
7) In lieu of labeling individual electronic devices, CRTs, and/or containers of CRT glass pursuant to subsections d) through f) of this section, a universal waste handler may combine, package, and accumulate those universal wastes in appropriate containers or within a designated area demarcated by boundaries that are clearly labeled with the applicable portion(s) of the following phrase: "Universal Waste-Electronic Device(s)/Universal Waste - CRT (s)/Universal Waste-CRT Glass".

Enforcements

Enf Action Date: 09/05/2014 ***Enf Action Program:*** HW
Enf Action Type: Notice of Violation (Unified Program) ***Enf Action Source:*** CERS
Enf Action Division: Riverside County Department of Env Health
Enf Action Description: Notice of Violation Issued by the Inspector at the Time of Inspection
Enf Action Notes:

Evaluations

Eval Date: 11/17/2017
Violations Found: No
Eval General Type: Compliance Evaluation Inspection
Eval Type: Routine done by local agency
Eval Division: Riverside County Department of Env Health
Eval Program: HMRRP
Eval Source: CERS
Eval Notes:

disclosure - no violations; Note: data in [EVAL Notes] field for some records is truncated from the source.

Eval Date: 11/13/2020
Violations Found: Yes
Eval General Type: Compliance Evaluation Inspection
Eval Type: Routine done by local agency
Eval Division: Riverside County Department of Env Health
Eval Program: HW
Eval Source: CERS
Eval Notes:

- Unable to obtain signature due to COVID-19 restrictions. - Inspection report will be sent to the e-mail address provided by the Safety Coordinator. - Facility rents/sells modulars and the following waste streams are generated (not limited to): latex paint, fluorescent light bulbs, contaminated absorbent. - Due to manifests not being available for the latex paint, the following violations were marked NA: 38, 40,41,42, 48 ; Note: data in [EVAL Notes] field for some records is truncated from the source.

Eval Date: 11/13/2020
Violations Found: No
Eval General Type: Compliance Evaluation Inspection
Eval Type: Routine done by local agency
Eval Division: Riverside County Department of Env Health
Eval Program: HMRRP
Eval Source: CERS
Eval Notes:

- Unable to obtain signature due to COVID-19 restrictions. - Inspection report will be sent to the e-mail address provided by the Safety Coordinator. - Facility rents/sells modulars. - Facility's SDSs are online. - Facility conducts employee training online (annually) and also conduct weekly refresher trainings (in person) - A copy of the hazardous material business plan was provided to the Safety Coordinator during the inspection. ; Note: data in [EVAL Notes] field for some records is truncated from the source.

Eval Date: 09/05/2014
Violations Found: Yes
Eval General Type: Compliance Evaluation Inspection
Eval Type: Routine done by local agency
Eval Division: Riverside County Department of Env Health
Eval Program: HW
Eval Source: CERS
Eval Notes:

generator; Note: data in [EVAL Notes] field for some records is truncated from the source.

Eval Date: 11/17/2017
Violations Found: No
Eval General Type: Compliance Evaluation Inspection
Eval Type: Routine done by local agency
Eval Division: Riverside County Department of Env Health
Eval Program: HW
Eval Source: CERS
Eval Notes:

generator - no violations; Note: data in [EVAL Notes] field for some records is truncated from the source.

Eval Date: 09/05/2014
Violations Found: No

Eval General Type: Compliance Evaluation Inspection
Eval Type: Routine done by local agency
Eval Division: Riverside County Department of Env Health
Eval Program: HMRRP
Eval Source: CERS
Eval Notes:

disclosure-no violations; Note: data in [EVAL Notes] field for some records is truncated from the source.

Affiliations

Affil Type Desc: Legal Owner
Entity Name: Mobile Modular
Entity Title:
Address: 11450 Mission Blvd
City: Mira Loma
State: CA
Country: United States
Zip Code: 91752
Phone: (951) 360-6600

Affil Type Desc: Document Preparer
Entity Name: Phil Couto
Entity Title:
Address:
City:
State:
Country:
Zip Code:
Phone:

Affil Type Desc: Operator
Entity Name: Mobile Modular Managment Corp
Entity Title:
Address:
City:
State:
Country:
Zip Code:
Phone: (951) 360-6600

Affil Type Desc: Facility Mailing Address
Entity Name: Mailing Address
Entity Title:
Address: 11450 Mission Blvd
City: Mira Loma
State: CA
Country:
Zip Code: 91752
Phone:

Affil Type Desc: Identification Signer
Entity Name: Phil Couto
Entity Title: EHS Director
Address:
City:
State:
Country:
Zip Code:
Phone:

Affil Type Desc: Parent Corporation
Entity Name: Mobile Modular
Entity Title:
Address:
City:
State:

Country:
Zip Code:
Phone:

Affil Type Desc: CUPA District
Entity Name: Riverside Cnty Env Health
Entity Title:
Address: 4065 County Circle Drive, Room 104
City: Riverside
State: CA
Country:
Zip Code: 92503
Phone: (951) 358-5055

Affil Type Desc: Property Owner
Entity Name: McGrath RentCorp
Entity Title:
Address: 5700 Las Positas Road
City: Livermore
State: CA
Country: United States
Zip Code: 94551
Phone: (925) 453-6069

Affil Type Desc: Environmental Contact
Entity Name: Phil Couto
Entity Title:
Address: 5700 Las Positas Road
City: Livermore
State: CA
Country:
Zip Code: 94551
Phone:

Coordinates

Env Int Type Code: HMBP
Program ID: 10326655
Latitude: 34.021630
Longitude: -117.535430
Coord Name:
Ref Point Type Desc: Center of a facility or station.

---

16 | ***4 of 4*** | ***SSW*** | ***0.12 / 630.43*** | ***802.69 / -14*** | ***MOBILE MODULAR MANAGEMENT CORP 11450 MISSION BLVD MIRA LOMA CA 91752*** | ***RCRA NON GEN***

EPA Handler ID: CAL000298572
Gen Status Universe: No Report
Contact Name: MIGUEL PINTO
Contact Address: 11450 MISSION BLVD , , MIRA LOMA , CA, 91752 ,
Contact Phone No and Ext: 951-360-5142
Contact Email: MIGUEL.PINTO@MOBILEMODULAR.COM
Contact Country:
County Name: RIVERSIDE
EPA Region: 09
Land Type:
Receive Date: 20050919
Location Latitude: 34.021576
Location Longitude: -117.535372

Violation/Evaluation Summary

Note: NO RECORDS: As of Jan 2021, there are no Compliance Monitoring and Enforcement (violation) records associated with this facility (EPA ID).

Handler Summary

Importer Activity:	No
Mixed Waste Generator:	No
Transporter Activity:	No
Transfer Facility:	No
Onsite Burner Exemption:	No
Furnace Exemption:	No
Underground Injection Activity:	No
Commercial TSD:	No
Used Oil Transporter:	No
Used Oil Transfer Facility:	No
Used Oil Processor:	No
Used Oil Refiner:	No
Used Oil Burner:	No
Used Oil Market Burner:	No
Used Oil Spec Marketer:	No

Hazardous Waste Handler Details

Sequence No:	1
Receive Date:	20050919
Handler Name:	MOBILE MODULAR MANAGEMENT CORP
Source Type:	Implementer
Federal Waste Generator Code:	N
Generator Code Description:	Not a Generator, Verified

Owner/Operator Details

Owner/Operator Ind:	Current Owner	***Street No:***	
Type:	Other	***Street 1:***	5700 LAS POSITAS RD
Name:	MCGRATH RENT CORPORATION	***Street 2:***	
Date Became Current:		***City:***	LIVERMORE
Date Ended Current:		***State:***	CA
Phone:	925-606-9200	***Country:***	
Source Type:	Implementer	***Zip Code:***	94551-0000

Owner/Operator Ind:	Current Operator	***Street No:***	
Type:	Other	***Street 1:***	11450 MISSION BLVD
Name:	MIGUEL PINTO	***Street 2:***	
Date Became Current:		***City:***	MIRA LOMA
Date Ended Current:		***State:***	CA
Phone:	951-360-5142	***Country:***	
Source Type:	Implementer	***Zip Code:***	91752

Map Key	Number of Records	Direction	Distance (mi/ft)	Elev/Diff (ft)	Site	DB
17	*1 of 2*	*N*	*0.17 / 906.94*	*829.86 / 13*	***County of Riverside 11511 Venture Dr Riverside CA***	***RIVERSIDE LOP***

Site ID:	960074	***Closed Code:***	Y
Status Code:	9	***Closed Desc:***	CLOSED SITE
Status Desc:	CLOSED/ACTION COMPLETED	***Employee:***	Malloy
Case Type Code:	S		
Case Type Desc:	SOIL ONLY IS IMPACTED		

Map Key	Number of Records	Direction	Distance (mi/ft)	Elev/Diff (ft)	Site	DB
17	*2 of 2*	*N*	*0.17 / 906.94*	*829.86 / 13*	***COUNTY OF RIVERSIDE 11511 VENTURE DR RIVERSIDE CA 91752***	***LUST***

Global ID:	T0606500455	***County:***	RIVERSIDE
Status:	COMPLETED - CASE CLOSED	***Latitude:***	34.0298929839762
Status Date:	4/18/1998	***Longitude:***	-117.529474609248
Case Type:	LUST CLEANUP SITE		
Date Source:	LUST Cleanup Sites from GeoTracker Search; LUST Cleanup Sites from GeoTracker Cleanup Sites Data Download		

LUST Cleanup Sites from GeoTracker Cleanup Sites Data Download - Facilities Detail

RB Case No: 083302806T
Local Case No: 960074
Begin Date: 1/24/1996
Lead Agency: RIVERSIDE COUNTY LOP
Local Agency: RIVERSIDE COUNTY LOP
CUF Case: NO
Potential COC: Diesel
How Discovered: Tank Closure
Stop Method: Close and Remove Tank
Stop Description:
Case Worker: SCB
File Location: Local Agency Warehouse
Potential Media of Concern: Soil
How Discovered Description:
Calwater Watershed Name: Santa Ana River - Middle Santa Ana River - Chino (Split) (801.21)
DWR GW Subbasin Name: Upper Santa Ana Valley - Chino (8-002.01)
Disadvantaged Community:
Site History:

LUST Cleanup Sites from GeoTracker Cleanup Sites Data Download - Regulatory Activity

Action Type: ENFORCEMENT
Date : 4/18/1998
Action: Closure/No Further Action Letter - #RCDEH0415

Action Type: ENFORCEMENT
Date : 4/17/1998
Action: File review - #RCDEH Upload Site File 8/21/2015

Action Type: REMEDIATION
Date : 1/7/1997
Action: Excavation

Action Type: Other
Date : 1/24/1996
Action: Leak Reported

Action Type: Other
Date : 1/24/1996
Action: Leak Discovery

LUST Cleanup Sites from GeoTracker Cleanup Sites Data Download - Regulatory Contacts

Contact Type: Regional Board Caseworker
Contact Name: CARL BERNHARDT
City: RIVERSIDE
Organization Name: SANTA ANA RWQCB (REGION 8)
Address: 3737 MAIN STREET, SUITE 500
Email: carl.bernhardt@waterboards.ca.gov
Phone No: 9517824495

Contact Type: Local Agency Caseworker
Contact Name: SHARON BOLTINGHOUSE
City: RIVERSIDE
Organization Name: RIVERSIDE COUNTY LOP
Address: 3880 LEMON ST SUITE 200
Email: sbolting@rivco.org
Phone No: 9519558980

LUST Cleanup Sites from GeoTracker Cleanup Sites Data Download - Status History

Status: Completed - Case Closed
Status Date: 4/18/1998

Status: Open - Remediation
Status Date: 1/7/1997

Status: Open - Site Assessment
Status Date: 9/17/1996

Status: Open - Site Assessment
Status Date: 1/24/1996

Status: Open - Case Begin Date
Status Date: 1/24/1996

LUST Sites from GeoTracker Search - Regulatory Profile

Site Facility Name: COUNTY OF RIVERSIDE
Site Facility Type: LUST CLEANUP SITE
Cleanup Status: COMPLETED - CASE CLOSED
Project Status:
WDR Place Type:
WDR File:
WDR Order:
CUF Priority Assig:
CUF Amount Paid:
Potential COC: DIESEL
Facility Type:
Composting Method:
Address: 11511 VENTURE DR
City: RIVERSIDE
Zip: 91752
County: RIVERSIDE
CUF Claim:
File Location: LOCAL AGENCY WAREHOUSE
Designated Beneficial Use: MUN, AGR, IND, PROC - Note: Also incl parts of 481.21 and 481.23 (R4).
Project Oversight Agencies:
Report Link: https://geotracker.waterboards.ca.gov/profile_report?global_id=T0606500455
Cleanup Status Detail: COMPLETED - CASE CLOSED AS OF 4/18/1998
Cleanup History Link: https://geotracker.waterboards.ca.gov/profile_report_include?global_id=T0606500455&tabname=regulatoryhistory
Potential Media of Concern: SOIL
User Defined Beneficial Use:
DWR GW Sub Basin: Upper Santa Ana Valley - Chino (8-002.01)
Calwater Watershed Name: Santa Ana River - Middle Santa Ana River - Chino (Split) (801.21)
Post Closure Site Management:
Future Land Use:
Cleanup Oversight Agencies: RIVERSIDE COUNTY LOP (LEAD) - CASE #: 960074
CASEWORKER: SHARON BOLTINGHOUSE
SANTA ANA RWQCB (REGION 8) - CASE #: 083302806T
CASEWORKER: CARL BERNHARDT
Gndwater Monitoring Freque:
Designated Beneficial Use Desc: Municipal and Domestic Supply, Agricultural Supply, Industrial Service Supply, Industrial Process Supply - Note: Also incl parts of 481.21 and 481.23 (R4).
Site History:

No site history available

LUST Sites from GeoTracker Search - Cleanup Status History

Status: Completed - Case Closed
Date : 4/18/1998

Status: Open - Remediation
Date : 1/7/1997

Status: Open - Site Assessment
Date : 9/17/1996

Status: Open - Site Assessment
Date : 1/24/1996

Status: Open - Case Begin Date
Date : 1/24/1996

LUST Sites from GeoTracker Search - Cleanup Action Report (as of Feb 27, 2021)

Action Type: EXCAVATION
Phase: Soil
Contaminant Mass Removed:
Description: RECYCLED AT CDE
Begin Date: 1/7/1997
End Date: 1/28/1997

LUST Sites from GeoTracker Search - Regulatory Activities (as of Feb 27, 2021)

Action Type: Other Regulatory Actions
Action Date: 4/18/1998
Received Issue Date: 4/18/1998
Action: Closure/No Further Action Letter - #RCDEH0415
Doc Link:
Title Description Comments:

Riv Co LOP issued NFA letter dated 4/18/1998

Action Type: Other Regulatory Actions
Action Date: 4/17/1998
Received Issue Date: 4/17/1998
Action: File review - #RCDEH Upload Site File 8/21/2015
Doc Link: https://geotracker.waterboards.ca.gov/view_documents?global_id=T0606500455&enforcement_id=6050405&temptable=ENFORCEMENT
Title Description Comments:

RCDEH Upload Site File 8/21/2015

Action Type: Cleanup Action
Action Date: 1/7/1997
Received Issue Date:
Action: Excavation
Doc Link:
Title Description Comments:

RECYCLED AT CDE

Action Type: Leak Action
Action Date: 1/24/1996
Received Issue Date:
Action: Leak Discovery
Doc Link:
Title Description Comments:

Action Type: Leak Action
Action Date: 1/24/1996
Received Issue Date:
Action: Leak Reported
Doc Link:
Title Description Comments:

LUST Sites from GeoTracker Search - Documents (as of Feb 27, 2021)

Document Type: Site Documents ***Size :*** 49 KB
Document Date: 6/18/2008 ***Submitted By:*** RIVERSIDE COUNTY LOP (REGULATOR)
Type: LETTER ***Submitted:***
Title: RCDEH CASE CLOSURE LETTER
Title Link: https://geotracker.waterboards.ca.gov/site_documents/6890110611/Closure%20Letter%2Epdf

Document Type: Site Documents ***Size :*** 188 KB
Document Date: 6/18/2008 ***Submitted By:*** RIVERSIDE COUNTY LOP (REGULATOR)
Type: REPORT ***Submitted:***
Title: RCDEH CASE CLOSURE SUMMARY
Title Link: https://geotracker.waterboards.ca.gov/site_documents/8833160221/Case%20Closure%20Summary%2Epdf

Document Type: Site Documents ***Size :*** 95 KB
Document Date: 6/18/2008 ***Submitted By:*** RIVERSIDE COUNTY LOP (REGULATOR)
Type: REPORT ***Submitted:***
Title: RCDEH URR
Title Link: https://geotracker.waterboards.ca.gov/site_documents/9699177384/URR%2Epdf

Document Type: Site Documents ***Size :***
Document Date: 4/17/1998 ***Submitted By:*** LINDA SHURLOW (REGULATOR)

Map Key	Number of Records	Direction	Distance (mi/ft)	Elev/Diff (ft)	Site	DB

Type: FILE REVIEW **Submitted:**
Title: RCDEH UPLOAD SITE FILE 8/21/2015
Title Link: https://geotracker.waterboards.ca.gov/view_documents?global_id=T0606500455&enforcement_id=6050405

---

18 | **1 of 4** | **ENE** | **0.20 / 1,038.50** | **832.09 / 15** | **FLYERS #462**
11074 INLAND AVENUE
JURUPA VALLEY CA 91752 | **LUST**

Global ID: T10000007147
Status: COMPLETED - CASE CLOSED
Status Date: 2/3/2017
Case Type: LUST CLEANUP SITE
Date Source: LUST Cleanup Sites from GeoTracker Search; LUST Cleanup Sites from GeoTracker Cleanup Sites Data Download
County: RIVERSIDE
Latitude: 34.0297110675738
Longitude: -117.526488512897

LUST Cleanup Sites from GeoTracker Cleanup Sites Data Download - Facilities Detail

RB Case No:
Local Case No: 2015RO6600626
Begin Date: 7/15/2015
Lead Agency: RIVERSIDE COUNTY LOP
Local Agency:
CUF Case: YES
Potential COC: Diesel
How Discovered: Subsurface Monitoring
Stop Method: Replace product piping
Stop Description: upgrade product piping
Case Worker:
File Location: Local Agency
Potential Media of Concern: Soil
How Discovered Description: soil samples taken and analyzed during piping upgrade
Calwater Watershed Name: Santa Ana River - Middle Santa Ana River - Chino (Split) (801.21)
DWR GW Subbasin Name: Upper Santa Ana Valley - Chino (8-002.01)
Disadvantaged Community:
Site History:

SITE HISTORY/RELEASE INFORMATION: June 15, 2015--Six soil samples were taken at the under-dispenser sumps at the point of connection during a product piping replacement project. The soil sample taken under dispenser 15 at feet had 17300 ppm TPHd, 121 ppb ethylbenzene, 7.9J ppb total xylenes, 530 ppb 1,3,5-TMB, 85.9 ppb n-butylbenzene, and 5.2J ppb naphthalene. The site was placed into LOP July 15, 2015. ASSESSMENT: November 3, 2015--Three soil borings (SP-1 through SP-3) were drilled surrounding dispenser 15. SB-1 was drilled to 50 feet, SB-2 was drilled to 29 feet where it hit refusal and SB-3 was drilled to 70 feet. Hydrocarbons were limited to between 3 and 20 feet bgs in all three borings and the site was defined vertically. TPHd in SB-1 was detected at 2900, 6000, 6700 and 2800 ppm at 5, 10, 15, and 20 feet and TPHg was detected at 1800, 340, 390 and 300 ppm at 5, 10, 15 and 20 feet. TPHd in SB-2 was detected at 250, 14000, 1000 and 3500 at 3, 5, 10, and 15 feet and TPHg was detected at 3300, 120 and 180 ppm at 5, 10 and 15 feet. TPHd in SB-3 was detected at 9100, 1500, 4100, and 2200 ppm at 5, 10, 15, and 20 feet and TPHg was detected at 1300, 420, 200 and 110 ppm at 5, 10, 15, and 20 feet. No Benzene or MTBE was detected in any of the soil samples. Additional lateral assessment was requested. February 22, 2016-- Three soil borings(SB-4 through SB-6) were completed to 40 feet bgs using direct push technologies surrounding the original three borings. A total of 24 soil samples were collected at depths ranging from 5 to 40 feet bgs. No analyte was detected above the laboratory reporting limit in the soil samples. Groundwater was not encountered. REMEDIATION: No active remediation was completed. GROUNDWATER:: Groundwater was not encountered in the 70 foot depth explored and is anticipated to be greater than 200 feet bgs. CLOSEST WELLS: According to GeoTracker, six wells are located within 1/2 mile with the closest well at 1300 feet from the site MASS REMAINING IN-SITU: TPHd is soil is limited in extent near dispenser island pump #15 and has been delineated to a vertical extent of 25 feet or less and laterally between 20 to 60 feet from dispenser #15. Other information: The site is a card lock fueling facility and is expected to remain in use as a commercial petroleum fueling facility in the future. A UST system is currently installed and operating at the site. The piping were replaced in June 2015 and the leak has been stopped. The site has been adequately characterized. Residual impacts remain at the site between 3 and 20 feet bgs in the soils near dispenser #15. No water wells, surface waters, or other sensitive receptors are likely to be impacted.

LUST Cleanup Sites from GeoTracker Cleanup Sites Data Download - Regulatory Activity

Action Type: ENFORCEMENT
Date : 2/3/2017
Action: Closure/No Further Action Letter - #RCDEH site closure

Action Type: ENFORCEMENT
Date : 2/3/2017
Action: File review - #RCDEH uploaded site file

Action Type: RESPONSE
Date : 1/16/2017
Action: Email Correspondence

Action Type: RESPONSE
Date : 11/18/2016

Action: Correspondence

Action Type: ENFORCEMENT
Date : 8/19/2016
Action: Staff Letter - #RCDEH 081916

Action Type: ENFORCEMENT
Date : 6/2/2016
Action: LOP Case Closure Summary to RB - #RCDEH

Action Type: RESPONSE
Date : 4/1/2016
Action: Request for Closure - Regulator Responded

Action Type: RESPONSE
Date : 3/29/2016
Action: Site Assessment Report

Action Type: ENFORCEMENT
Date : 3/23/2016
Action: File review - #RCDEH site summary

Action Type: ENFORCEMENT
Date : 1/7/2016
Action: File review - #RCDEH uploaded site file 1/7/2016

Action Type: RESPONSE
Date : 12/11/2015
Action: Preliminary Site Assessment Report - Regulator Responded

Action Type: RESPONSE
Date : 9/30/2015
Action: Preliminary Site Assessment Workplan - Regulator Responded

Action Type: ENFORCEMENT
Date : 9/10/2015
Action: Notice of Responsibility - #RCDEH 091015

Action Type: ENFORCEMENT
Date : 7/28/2015
Action: Staff Letter - #RCDEH 072815

Action Type: Other
Date : 7/15/2015
Action: Leak Discovery

Action Type: Other
Date : 7/15/2015
Action: Leak Reported

Action Type: Other
Date : 6/15/2015
Action: Leak Stopped

LUST Cleanup Sites from GeoTracker Cleanup Sites Data Download - Status History

Status: Completed - Case Closed
Status Date: 2/3/2017

Status: Open - Eligible for Closure
Status Date: 5/26/2016

Status: Open - Case Begin Date
Status Date: 7/15/2015

Status: Open - Site Assessment
Status Date: 7/15/2015

LUST Sites from GeoTracker Search - Regulatory Profile

Site Facility Name:	FLYERS #462	***Potential COC:***	DIESEL
Site Facility Type:	LUST CLEANUP SITE	***Facility Type:***	
Cleanup Status:	COMPLETED - CASE CLOSED	***Composting Method:***	
Project Status:		***Address:***	11074 INLAND AVENUE
WDR Place Type:		***City:***	JURUPA VALLEY
WDR File:		***Zip:***	91752
WDR Order:		***County:***	RIVERSIDE
CUF Priority Assig:	C	***CUF Claim:***	20316
CUF Amount Paid:	$35,089		

File Location: LOCAL AGENCY
Designated Beneficial Use: MUN, AGR, IND, PROC - Note: Also incl parts of 481.21 and 481.23 (R4).
Project Oversight Agencies:
Report Link: https://geotracker.waterboards.ca.gov/profile_report?global_id=T10000007147
Cleanup Status Detail: COMPLETED - CASE CLOSED AS OF 2/3/2017
Cleanup History Link: https://geotracker.waterboards.ca.gov/profile_report_include?global_id=T10000007147&tabname=regulatoryhistory
Potential Media of Concern: SOIL
User Defined Beneficial Use:
DWR GW Sub Basin: Upper Santa Ana Valley - Chino (8-002.01)
Calwater Watershed Name: Santa Ana River - Middle Santa Ana River - Chino (Split) (801.21)
Post Closure Site Management: NOTIFY PRIOR TO CHANGE IN LAND USE
NOTIFY PRIOR TO DEVELOPMENT
Future Land Use: COMMERCIAL
Cleanup Oversight Agencies: RIVERSIDE COUNTY LOP (LEAD) - CASE #: 2015RO6600626
SANTA ANA RWQCB (REGION 8)
CASEWORKER: Ken Williams
Gndwater Monitoring Freque:
Designated Beneficial Use Desc: Municipal and Domestic Supply, Agricultural Supply, Industrial Service Supply, Industrial Process Supply - Note: Also incl parts of 481.21 and 481.23 (R4).
Site History:

SITE HISTORY/RELEASE INFORMATION:

June 15, 2015--Six soil samples were taken at the under-dispenser sumps at the point of connection during a product piping replacement project. The soil sample taken under dispenser 15 at feet had 17300 ppm TPHd, 121 ppb ethylbenzene, 7.9J ppb total xylenes, 530 ppb 1,3,5-TMB, 85.9 ppb n-butylbenzene, and 5.2J ppb naphthalene. The site was placed into LOP July 15, 2015.

ASSESSMENT:

November 3, 2015--Three soil borings (SP-1 through SP-3) were drilled surrounding dispenser 15. SB-1 was drilled to 50 feet, SB-2 was drilled to 29 feet where it hit refusal and SB-3 was drilled to 70 feet. Hydrocarbons were limited to between 3 and 20 feet bgs in all three borings and the site was defined vertically. TPHd in SB-1 was detected at 2900, 6000, 6700 and 2800 ppm at 5, 10, 15, and 20 feet and TPHg was detected at 1800, 340, 390 and 300 ppm at 5, 10, 15 and 20 feet. TPHd in SB-2 was detected at 250, 14000, 1000 and 3500 at 3, 5, 10, and 15 feet and TPHg was detected at 3300, 120 and 180 ppm at 5, 10 and 15 feet. TPHd in SB-3 was detected at 9100, 1500, 4100, and 2200 ppm at 5, 10, 15, and 20 feet and TPHg was detected at 1300, 420, 200 and 110 ppm at 5, 10, 15, and 20 feet. No Benzene or MTBE was detected in any of the soil samples. Additional lateral assessment was requested.

February 22, 2016-- Three soil borings(SB-4 through SB-6) were completed to 40 feet bgs using direct push technologies surrounding the original three borings. A total of 24 soil samples were collected at depths ranging from 5 to 40 feet bgs. No analyte was detected above the laboratory reporting limit in the soil samples. Groundwater was not encountered.

REMEDIATION:

No active remediation was completed.

GROUNDWATER::

Groundwater was not encountered in the 70 foot depth explored and is anticipated to be greater than 200 feet bgs.

CLOSEST WELLS:
According to GeoTracker, six wells are located within 1/2 mile with the closest well at 1300 feet from the site

MASS REMAINING IN-SITU:
TPHd is soil is limited in extent near dispenser island pump #15 and has been delineated to a vertical extent of 25 feet or less and laterally between 20 to 60 feet from dispenser #15.

Other information:

The site is a card lock fueling facility and is expected to remain in use as a commercial petroleum fueling facility in the future. A UST system is currently installed and operating at the site. The piping were replaced in June 2015 and the leak has been stopped. The site has been adequately characterized. Residual impacts remain at the site between 3 and 20 feet bgs in the soils near dispenser #15. No water wells, surface waters, or other sensitive receptors are likely to be impacted.

LUST Sites from GeoTracker Search - Cleanup Status History

Status: Completed - Case Closed
Date : 2/3/2017

Status: Open - Eligible for Closure
Date : 5/26/2016

Status: Open - Case Begin Date
Date : 7/15/2015

Status: Open - Site Assessment
Date : 7/15/2015

LUST Sites from GeoTracker Search - Regulatory Activities (as of Feb 27, 2021)

Action Type: Other Regulatory Actions
Action Date: 2/3/2017
Received Issue Date: 2/3/2017
Action: File review - #RCDEH uploaded site file
Doc Link: https://geotracker.waterboards.ca.gov/view_documents?global_id=T10000007147&enforcement_id=6276249&temptable=ENFORCEMENT
Title Description Comments:

RCDEH uploaded site file 02/03/2017

Action Type: Other Regulatory Actions
Action Date: 2/3/2017
Received Issue Date: 2/3/2017
Action: Closure/No Further Action Letter - #RCDEH site closure
Doc Link: https://geotracker.waterboards.ca.gov/view_documents?global_id=T10000007147&enforcement_id=6312922&temptable=ENFORCEMENT
Title Description Comments:

Site Closure

Action Type: Response Requested - Other
Action Date: *1/16/2017
Received Issue Date: 1/16/2017
Action: Email Correspondence
Doc Link:
Title Description Comments:

60 day public comment period over - RCDEH did not receive Public Comments regarding this site

Action Type: Response Requested - Other
Action Date: *11/18/2016
Received Issue Date: 2/8/2017
Action: Correspondence
Doc Link:
Title Description Comments:

record of distribution - RCDEH received and reviewed the Public Notice Record of Distribution

Action Type: Other Regulatory Actions
Action Date: 8/19/2016
Received Issue Date: 8/19/2016
Action: Staff Letter - #RCDEH 081916

Doc Link: https://geotracker.waterboards.ca.gov/view_documents?global_id=T10000007147&enforcement_id=6295561&temptable=ENFORCEMENT
Title Description Comments:

RCDEH sent out pre-closure letter and docs

Action Type: Other Regulatory Actions
Action Date: 6/2/2016
Received Issue Date: 6/2/2016
Action: LOP Case Closure Summary to RB - #RCDEH
Doc Link: https://geotracker.waterboards.ca.gov/view_documents?global_id=T10000007147&enforcement_id=6286587&temptable=ENFORCEMENT
Title Description Comments:

RCDEH requested closure concurrence from RB

Action Type: Response Requested - Other
Action Date: 4/1/2016
Received Issue Date: 4/1/2016
Action: Request for Closure - Regulator Responded
Doc Link: https://geotracker.waterboards.ca.gov/view_documents_all?global_id=T10000007147&doc_id=5890005
Title Description Comments:

Soil Investigation Report and Request for No Further Action - RCDEH determined site is ready for closure.

Action Type: Response Requested - Reports
Action Date: 3/29/2016
Received Issue Date: 4/1/2016
Action: Site Assessment Report
Doc Link: https://geotracker.waterboards.ca.gov/view_documents_all?global_id=T10000007147&doc_id=5877088
Title Description Comments:

Action Type: Other Regulatory Actions
Action Date: 3/23/2016
Received Issue Date: 3/23/2016
Action: File review - #RCDEH site summary
Doc Link: https://geotracker.waterboards.ca.gov/view_documents?global_id=T10000007147&enforcement_id=6280088&temptable=ENFORCEMENT
Title Description Comments:

RCDEH site summary 3/23/2016

Action Type: Other Regulatory Actions
Action Date: 1/7/2016
Received Issue Date: 1/7/2016
Action: File review - #RCDEH uploaded site file 1/7/2016
Doc Link: https://geotracker.waterboards.ca.gov/view_documents?global_id=T10000007147&enforcement_id=6271937&temptable=ENFORCEMENT
Title Description Comments:

RCDEH uploaded site file 1/7/2016

Action Type: Response Requested - Reports
Action Date: 12/11/2015
Received Issue Date: 1/5/2016
Action: Preliminary Site Assessment Report - Regulator Responded
Doc Link: https://geotracker.waterboards.ca.gov/view_documents_all?global_id=T10000007147&doc_id=5862228
Title Description Comments:

Action Type: Response Requested - Workplans
Action Date: 9/30/2015
Received Issue Date: 10/1/2015
Action: Preliminary Site Assessment Workplan - Regulator Responded
Doc Link: https://geotracker.waterboards.ca.gov/view_documents_all?global_id=T10000007147&doc_id=5851511

Title Description Comments:

Action Type: Notices
Action Date: 9/10/2015
Received Issue Date: 9/10/2015
Action: Notice of Responsibility - #RCDEH 091015
Doc Link: https://geotracker.waterboards.ca.gov/view_documents?global_id=T10000007147&enforcement_id=6260070&temptable=ENFORCEMENT
Title Description Comments:

additional RP for site letters

Action Type: Other Regulatory Actions
Action Date: 7/28/2015
Received Issue Date: 7/28/2015
Action: Staff Letter - #RCDEH 072815
Doc Link: https://geotracker.waterboards.ca.gov/view_documents?global_id=T10000007147&enforcement_id=6255705&temptable=ENFORCEMENT
Title Description Comments:

new site letters sent out

Action Type: Leak Action
Action Date: 7/15/2015
Received Issue Date:
Action: Leak Discovery
Doc Link:
Title Description Comments:

Action Type: Leak Action
Action Date: 7/15/2015
Received Issue Date:
Action: Leak Reported
Doc Link:
Title Description Comments:

Action Type: Leak Action
Action Date: 6/15/2015
Received Issue Date:
Action: Leak Stopped
Doc Link:
Title Description Comments:

LUST Sites from GeoTracker Search - Site Maps (as of Feb 27, 2021)

Title: SOIL INVESTIGATION REPORT AND REQUEST FOR NO FURTHER ACTION (SB-6)
Link: https://geotracker.waterboards.ca.gov/esi/uploads/geo_bore/7521501541/T10000007147.PDF
Size : 67 KB
Submitted By: GREG MCIVER (AUTH_RP)
Submitted: 6/21/2016

Title: SOIL INVESTIGATION REPORT AND SOIL INVESTIGATION WORK PLAN (SB-3)
Link: https://geotracker.waterboards.ca.gov/esi/uploads/geo_bore/8303976476/T10000007147.PDF
Size : 655 KB
Submitted By: GREG MCIVER (AUTH_RP)
Submitted: 6/21/2016

Title: SOIL INVESTIGATION REPORT AND SOIL INVESTIGATION WORK PLAN (SB-1)
Link: https://geotracker.waterboards.ca.gov/esi/uploads/geo_bore/5992033541/T10000007147.PDF
Size : 423 KB
Submitted By: GREG MCIVER (AUTH_RP)
Submitted: 6/21/2016

Title: GEO_MAP
Link: https://geotracker.waterboards.ca.gov/esi/uploads/geo_map/8680045783/T10000007147.PDF
Size : 216 KB
Submitted By: GREG MCIVER (AUTH_RP)
Submitted: 6/21/2016

Title: SOIL INVESTIGATION REPORT AND SOIL INVESTIGATION WORK PLAN (SB-2)
Link: https://geotracker.waterboards.ca.gov/esi/uploads/geo_bore/9747709810/T10000007147.PDF
Size : 466 KB
Submitted By: GREG MCIVER (AUTH_RP)
Submitted: 6/21/2016

Title: SOIL INVESTIGATION REPORT AND REQUEST FOR NO FURTHER ACTION (SB-5)
Link: https://geotracker.waterboards.ca.gov/esi/uploads/geo_bore/3993516921/T10000007147.PDF
Size : 66 KB
Submitted By: GREG MCIVER (AUTH_RP)
Submitted: 6/21/2016

Title: SOIL INVESTIGATION REPORT AND REQUEST FOR NO FURTHER ACTION (SB-4)
Link: https://geotracker.waterboards.ca.gov/esi/uploads/geo_bore/8409849703/T10000007147.PDF
Size : 63 KB
Submitted By: GREG MCIVER (AUTH_RP)
Submitted: 6/21/2016

LUST Sites from GeoTracker Search - Documents (as of Feb 27, 2021)

Document Type: Site Documents ***Size :***
Document Date: 2/3/2017 ***Submitted By:*** SHARON BOLTINGHOUSE (REGULATOR)
Type: CLOSURE/NO FURTHER ACTION LETTER ***Submitted:***
Title: SITE CLOSURE
Title Link: https://geotracker.waterboards.ca.gov/view_documents?global_id=T10000007147&enforcement_id=6312922

Document Type: Site Documents ***Size :***
Document Date: 2/3/2017 ***Submitted By:*** SHARON BOLTINGHOUSE (REGULATOR)
Type: FILE REVIEW ***Submitted:***
Title: RCDEH UPLOADED SITE FILE 02/03/2017
Title Link: https://geotracker.waterboards.ca.gov/view_documents?global_id=T10000007147&enforcement_id=6276249

Document Type: Site Documents ***Size :***
Document Date: 8/19/2016 ***Submitted By:*** LINDA SHURLOW (REGULATOR)
Type: STAFF LETTER ***Submitted:***
Title: RCDEH SENT OUT PRE-CLOSURE LETTER AND DOCS
Title Link: https://geotracker.waterboards.ca.gov/view_documents?global_id=T10000007147&enforcement_id=6295561

Document Type: Site Documents ***Size :***
Document Date: 6/2/2016 ***Submitted By:*** LINDA SHURLOW (REGULATOR)
Type: LOP CASE CLOSURE SUMMARY TO RB ***Submitted:***
Title: RCDEH REQUESTED CLOSURE CONCURRENCE FROM RB
Title Link: https://geotracker.waterboards.ca.gov/view_documents?global_id=T10000007147&enforcement_id=6286587

Document Type: Site Documents ***Size :*** 15,903 KB
Document Date: 4/1/2016 ***Submitted By:*** GREG MCIVER (AUTH_RP)
Type: REQUEST FOR CLOSURE ***Submitted:***
Title: SOIL INVESTIGATION REPORT AND REQUEST FOR NO FURTHER ACTION
Title Link: https://geotracker.waterboards.ca.gov/esi/uploads/geo_report/8116526007/T10000007147.PDF

Document Type: Site Documents ***Size :***
Document Date: 3/23/2016 ***Submitted By:*** LINDA SHURLOW (REGULATOR)
Type: FILE REVIEW ***Submitted:***
Title: RCDEH SITE SUMMARY 3/23/2016
Title Link: https://geotracker.waterboards.ca.gov/view_documents?global_id=T10000007147&enforcement_id=6280088

Document Type: Site Documents ***Size :***
Document Date: 1/7/2016 ***Submitted By:*** LINDA SHURLOW (REGULATOR)
Type: FILE REVIEW ***Submitted:***
Title: RCDEH UPLOADED SITE FILE 1/7/2016
Title Link: https://geotracker.waterboards.ca.gov/view_documents?global_id=T10000007147&enforcement_id=6271937

Map Key	Number of Records	Direction	Distance (mi/ft)	Elev/Diff (ft)	Site	DB

Document Type: Site Documents | **Size :** 16,844 KB
Document Date: 1/5/2016 | **Submitted By:** GREG MCIVER (AUTH_RP)
Type: OTHER WORKPLAN | **Submitted:**
Title: SOIL INVESTIGATION REPORT AND SOIL INVESTIGATION WORK PLAN
Title Link: https://geotracker.waterboards.ca.gov/esi/uploads/geo_report/1472670137/T10000007147.PDF

Document Type: Site Documents | **Size :**
Document Date: 1/5/2016 | **Submitted By:** LINDA SHURLOW (REGULATOR)
Type: PRELIMINARY SITE ASSESSMENT REPORT | **Submitted:**
Title: UNKNOWN - REGULATOR RESPONSE
Title Link: https://geotracker.waterboards.ca.gov/view_documents?global_id=T10000007147&document_id=5862228

Document Type: Site Documents | **Size :**
Document Date: 10/1/2015 | **Submitted By:** LINDA SHURLOW (REGULATOR)
Type: PRELIMINARY SITE ASSESSMENT WORKPLAN | **Submitted:**
Title: UNKNOWN - REGULATOR RESPONSE
Title Link: https://geotracker.waterboards.ca.gov/view_documents?global_id=T10000007147&document_id=5851511

Document Type: Site Documents | **Size :** 3,973 KB
Document Date: 9/30/2015 | **Submitted By:** GREG MCIVER (AUTH_RP)
Type: SOIL AND WATER INVESTIGATION WORKPLAN | **Submitted:**
Title: SITE INVESTIGATION WORK PLAN
Title Link: https://geotracker.waterboards.ca.gov/esi/uploads/geo_report/5944666266/T10000007147.PDF

Document Type: Site Documents | **Size :**
Document Date: 9/10/2015 | **Submitted By:** LINDA SHURLOW (REGULATOR)
Type: NOTICE OF RESPONSIBILITY | **Submitted:**
Title: ADDITIONAL RP FOR SITE LETTERS
Title Link: https://geotracker.waterboards.ca.gov/view_documents?global_id=T10000007147&enforcement_id=6260070

Document Type: Site Documents | **Size :**
Document Date: 7/28/2015 | **Submitted By:** LINDA SHURLOW (REGULATOR)
Type: STAFF LETTER | **Submitted:**
Title: NEW SITE LETTERS SENT OUT
Title Link: https://geotracker.waterboards.ca.gov/view_documents?global_id=T10000007147&enforcement_id=6255705

Document Type: Site Documents | **Size :** 1,038 KB
Document Date: 7/15/2015 | **Submitted By:** LINDA SHURLOW (REGULATOR)
Type: UPDATES AND INFORMATION - NEWS RELEASE | **Submitted:**
Title: POSSIBLE HAZARDOUS MATERIAL EXPOSURE-PROP 65
Title Link: https://geotracker.waterboards.ca.gov/community_involvement/8655515372/Finalized%20Prop%2065%2DRO6600626%2Epdf

---

18	2 of 4	ENE	0.20 / 1,038.50	832.09 / 15	Flyers #462 11074 Inland Jurupa Valley CA	RIVERSIDE LOP

Site ID: 2015RO6600626 | **Closed Code:** Y
Status Code: 9 | **Closed Desc:** CLOSED SITE
Status Desc: CLOSED/ACTION COMPLETED | **Employee:** Shurlow-LOP
Case Type Code: S
Case Type Desc: SOIL ONLY IS IMPACTED

18	3 of 4	ENE	0.20 / 1,038.50	832.09 / 15	Flyers # 462 11074 INLAND AVE MIRA LOMA CA 91752	CERS TANK

Site ID: 144334 | **Latitude:** 34.029884
Longitude: -117.526512

Regulated Programs

EI ID: 10206820
EI Description: Underground Storage Tank

EI ID: 10206820
EI Description: Chemical Storage Facilities

EI ID: 10206820
EI Description: Hazardous Waste Generator

Violations

Violation Date: 03/04/2019 ***Violation Source:*** CERS
Violation Program: UST ***Violation Division:*** Riverside County Department of Env Health
Citation: HSC 6.7 25284.2 - California Health and Safety Code, Chapter 6.7, Section(s) 25284.2
Violation Notes:

Returned to compliance on 04/24/2019. OBSERVATION: Observed 87 fill spill bucket to be leaking and would not hold liquid. CORRECTIVE ACTION: Owner/operator shall repair/replace the leaking spill bucket so that bucket is able to hold liquid and contain release until detected. This Department shall be notified of the test date.

Violation Description:

"Failure to meet one or more of the following requirements:

Install or maintain a liquid-tight spill container.

Have a minimum capacity of five gallons.

Have a functional drain valve or other method for the removal of liquid from the spill container.

Be resistant to galvanic corrosion.

Perform a tightness test at installation, every 12 months thereafter, or within 30 days after a repair to the spill container.

Tested using applicable manufacturer guidelines, industry codes, engineering standards, or a method approved by a professional engineer.

Tested by a certified UST service technician.

Maintain records of spill containment testing for 36 months.

"

Violations

Violation Date: 03/04/2020 ***Violation Source:*** CERS
Violation Program: UST ***Violation Division:*** Riverside County Department of Env Health
Citation: 23 CCR 16 2712(b)(1)(G) - California Code of Regulations, Title 23, Chapter 16, Section(s) 2712(b)(1)(G)
Violation Notes:

Returned to compliance on 07/22/2020.

Violation Description:

Failure to comply with one or more of the following overfill prevention equipment requirements:
Alert the transfer operator when the tank is 90 percent full by restricting the flow into the tank or triggering an audible and visual alarm; or
Restrict delivery of flow to the tank at least 30 minutes before the tank overfills, provided the restriction occurs when the tank is filled to no more than 95 percent of capacity; and activate an audible alarm at least five minutes before the tank overfills; or
Provide positive shut-off of flow to the tank when the tank is filled to no more than 95 percent of capacity; or
Provide positive shut-off of flow to the tank so that none of the fittings located on the top of the tank are exposed to product due to overfilling.

Install/retrofit overfill prevention equipment that does not use flow restrictors on vent piping to meet overfill prevention equipment requirements when the overfill prevention equipment is installed, repaired, or replaced on and after October 1, 2018.

For USTs installed before October 1, 2018, perform an inspection by October 13, 2018 and every 36 months thereafter.

For USTs installed on and after October 1, 2018, perform an inspection at installation and every 36 months thereafter.

Inspected within 30 days after a repair to the overfill prevention equipment.

Inspected using an applicable manufacturer guidelines, industry codes, engineering standards, or a method approved by a professional engineer.

Inspected by a certified UST service technician.

Maintain records of overfill prevention equipment inspection for 36 months.

Violations

Violation Date: 03/05/2015 ***Violation Source:*** CERS
Violation Program: UST ***Violation Division:*** Riverside County Department of Env Health
Citation: HSC 6.7 25284 - California Health and Safety Code, Chapter 6.7, Section(s) 25284
Violation Notes:

Returned to compliance on 03/31/2016.

Violation Description:

Failure to obtain and maintain a valid operation permit from the CUPA.

Violations

Violation Date: 03/05/2015 ***Violation Source:*** CERS
Violation Program: HW ***Violation Division:*** Riverside County Department of Env Health
Citation: HSC 6.11 25404.1 - California Health and Safety Code, Chapter 6.11, Section(s) 25404.1
Violation Notes:

Returned to compliance on 03/31/2016.

Violation Description:

Failure to obtain and/or maintain an active hazardous waste generator permit.

Violations

Violation Date: 01/22/2019 ***Violation Source:*** CERS
Violation Program: UST ***Violation Division:*** Riverside County Department of Env Health
Citation: 23 CCR 16 2712(b)(1)(G) - California Code of Regulations, Title 23, Chapter 16, Section(s) 2712(b)(1)(G)
Violation Notes:

Returned to compliance on 07/23/2020. Overfill has been completed

Violation Description:

Failure to comply with one or more of the following overfill prevention equipment requirements:
Alert the transfer operator when the tank is 90 percent full by restricting the flow into the tank or triggering an audible and visual alarm; or
Restrict delivery of flow to the tank at least 30 minutes before the tank overfills, provided the restriction occurs when the tank is filled to no more than 95 percent of capacity; and activate an audible alarm at least five minutes before the tank overfills; or
Provide positive shut-off of flow to the tank when the tank is filled to no more than 95 percent of capacity; or
Provide positive shut-off of flow to the tank so that none of the fittings located on the top of the tank are exposed to product due to overfilling.

Install/retrofit overfill prevention equipment that does not use flow restrictors on vent piping to meet overfill prevention equipment requirements when the overfill prevention equipment is installed, repaired, or replaced on and after October 1, 2018.

For USTs installed before October 1, 2018, perform an inspection by October 13, 2018 and every 36 months thereafter.

For USTs installed on and after October 1, 2018, perform an inspection at installation and every 36 months thereafter.

Inspected within 30 days after a repair to the overfill prevention equipment.

Inspected using an applicable manufacturer guidelines, industry codes, engineering standards, or a method approved by a professional engineer.

Inspected by a certified UST service technician.

Maintain records of overfill prevention equipment inspection for 36 months.

Violations

Violation Date: 03/05/2015 ***Violation Source:*** CERS
Violation Program: HMRRP ***Violation Division:*** Riverside County Department of Env Health
Citation: HSC 6.95 Multiple - California Health and Safety Code, Chapter 6.95, Section(s) Multiple
Violation Notes:

Returned to compliance on 03/31/2016.

Violation Description:

Business Plan Program - Administration/Documentation - General

Violations

Violation Date: 03/02/2017 ***Violation Source:*** CERS
Violation Program: UST ***Violation Division:*** Riverside County Department of Env Health
Citation: HSC 6.7 25284.2 - California Health and Safety Code, Chapter 6.7, Section(s) 25284.2
Violation Notes:

Returned to compliance on 09/12/2017.

Violation Description:

Failure to test the spill bucket annually.

Violations

Violation Date: 03/03/2020 ***Violation Source:*** CERS
Violation Program: UST ***Violation Division:*** Riverside County Department of Env Health
Citation: 23 CCR 16 2632(c)(2)(A)&(B) - California Code of Regulations, Title 23, Chapter 16, Section(s) 2632(c)(2)(A)&(B)
Violation Notes:

Returned to compliance on 03/03/2020. Annular for diesel was stuck and testing could not be performed. Technician have requested for annular to be evaluated and repair as necessary. Submit report within 30 days to this department. Technician was able to do the test and facility passed. Violation have been corrected.

Violation Description:

Failure to continuously monitor the interstitial space of a double-walled tank with an audible and visual alarm system.

Enforcements

Enf Action Date: 03/05/2015 ***Enf Action Program:*** HW
Enf Action Type: Notice of Violation (Unified Program) ***Enf Action Source:*** CERS
Enf Action Division: Riverside County Department of Env Health
Enf Action Description: Notice of Violation Issued by the Inspector at the Time of Inspection
Enf Action Notes:

Enf Action Date: 03/05/2015 ***Enf Action Program:*** UST
Enf Action Type: Notice of Violation (Unified Program) ***Enf Action Source:*** CERS
Enf Action Division: Riverside County Department of Env Health
Enf Action Description: Notice of Violation Issued by the Inspector at the Time of Inspection
Enf Action Notes:

Enf Action Date: 03/05/2015 ***Enf Action Program:*** HMRRP
Enf Action Type: Notice of Violation (Unified Program) ***Enf Action Source:*** CERS
Enf Action Division: Riverside County Department of Env Health

Enf Action Description: Notice of Violation Issued by the Inspector at the Time of Inspection
Enf Action Notes:

Evaluations

Eval Date: 03/05/2015
Violations Found: Yes
Eval General Type: Compliance Evaluation Inspection
Eval Type: Routine done by local agency
Eval Division: Riverside County Department of Env Health
Eval Program: HMRRP
Eval Source: CERS
Eval Notes:

disclosure; Note: data in [EVAL Notes] field for some records is truncated from the source.

Eval Date: 01/22/2019
Violations Found: No
Eval General Type: Other/Unknown
Eval Type: Other, not routine, done by local agency
Eval Division: Riverside County Department of Env Health
Eval Program: UST
Eval Source: CERS
Eval Notes:

Eval Date: 03/02/2018
Violations Found: No
Eval General Type: Compliance Evaluation Inspection
Eval Type: Routine done by local agency
Eval Division: Riverside County Department of Env Health
Eval Program: HMRRP
Eval Source: CERS
Eval Notes:

disclosure - no violations; Note: data in [EVAL Notes] field for some records is truncated from the source.

Eval Date: 03/12/2014
Violations Found: No
Eval General Type: Compliance Evaluation Inspection
Eval Type: Routine done by local agency
Eval Division: Riverside County Department of Env Health
Eval Program: HW
Eval Source: CERS
Eval Notes:

generator-no violations; Note: data in [EVAL Notes] field for some records is truncated from the source.

Eval Date: 03/03/2016
Violations Found: No
Eval General Type: Compliance Evaluation Inspection
Eval Type: Routine done by local agency
Eval Division: Riverside County Department of Env Health
Eval Program: UST
Eval Source: CERS
Eval Notes:

UST - no violations; Note: data in [EVAL Notes] field for some records is truncated from the source.

Eval Date: 03/04/2019
Violations Found: No
Eval General Type: Compliance Evaluation Inspection
Eval Type: Routine done by local agency
Eval Division: Riverside County Department of Env Health

Eval Program: HW
Eval Source: CERS
Eval Notes:

Eval Date: 03/12/2014
Violations Found: No
Eval General Type: Compliance Evaluation Inspection
Eval Type: Routine done by local agency
Eval Division: Riverside County Department of Env Health
Eval Program: UST
Eval Source: CERS
Eval Notes:

UST-no violations; Note: data in [EVAL Notes] field for some records is truncated from the source.

Eval Date: 03/02/2018
Violations Found: No
Eval General Type: Compliance Evaluation Inspection
Eval Type: Routine done by local agency
Eval Division: Riverside County Department of Env Health
Eval Program: HW
Eval Source: CERS
Eval Notes:

generator - no violations; Note: data in [EVAL Notes] field for some records is truncated from the source.

Eval Date: 03/03/2016
Violations Found: No
Eval General Type: Compliance Evaluation Inspection
Eval Type: Routine done by local agency
Eval Division: Riverside County Department of Env Health
Eval Program: HMRRP
Eval Source: CERS
Eval Notes:

disclosure - no violations; Note: data in [EVAL Notes] field for some records is truncated from the source.

Eval Date: 03/02/2017
Violations Found: Yes
Eval General Type: Compliance Evaluation Inspection
Eval Type: Routine done by local agency
Eval Division: Riverside County Department of Env Health
Eval Program: UST
Eval Source: CERS
Eval Notes:

UST; Note: data in [EVAL Notes] field for some records is truncated from the source.

Eval Date: 03/05/2015
Violations Found: Yes
Eval General Type: Compliance Evaluation Inspection
Eval Type: Routine done by local agency
Eval Division: Riverside County Department of Env Health
Eval Program: HW
Eval Source: CERS
Eval Notes:

generator; Note: data in [EVAL Notes] field for some records is truncated from the source.

Eval Date: 03/05/2015
Violations Found: Yes
Eval General Type: Compliance Evaluation Inspection
Eval Type: Routine done by local agency
Eval Division: Riverside County Department of Env Health

Eval Program: UST
Eval Source: CERS
Eval Notes:

UST; Note: data in [EVAL Notes] field for some records is truncated from the source.

Eval Date: 03/12/2014
Violations Found: No
Eval General Type: Compliance Evaluation Inspection
Eval Type: Routine done by local agency
Eval Division: Riverside County Department of Env Health
Eval Program: HMRRP
Eval Source: CERS
Eval Notes:

disclosure-no violations; Note: data in [EVAL Notes] field for some records is truncated from the source.

Eval Date: 01/22/2019
Violations Found: Yes
Eval General Type: Other/Unknown
Eval Type: Other, not routine, done by local agency
Eval Division: Riverside County Department of Env Health
Eval Program: UST
Eval Source: CERS
Eval Notes:

Eval Date: 03/02/2017
Violations Found: No
Eval General Type: Compliance Evaluation Inspection
Eval Type: Routine done by local agency
Eval Division: Riverside County Department of Env Health
Eval Program: HMRRP
Eval Source: CERS
Eval Notes:

disclosure - no violations; Note: data in [EVAL Notes] field for some records is truncated from the source.

Eval Date: 03/02/2017
Violations Found: No
Eval General Type: Compliance Evaluation Inspection
Eval Type: Routine done by local agency
Eval Division: Riverside County Department of Env Health
Eval Program: HW
Eval Source: CERS
Eval Notes:

generator - no violations; Note: data in [EVAL Notes] field for some records is truncated from the source.

Eval Date: 03/02/2018
Violations Found: No
Eval General Type: Compliance Evaluation Inspection
Eval Type: Routine done by local agency
Eval Division: Riverside County Department of Env Health
Eval Program: UST
Eval Source: CERS
Eval Notes:

UST - no violations; Note: data in [EVAL Notes] field for some records is truncated from the source.

Eval Date: 03/02/2020
Violations Found: Yes
Eval General Type: Other/Unknown
Eval Type: Other, not routine, done by local agency
Eval Division: Riverside County Department of Env Health

Eval Program: UST
Eval Source: CERS
Eval Notes:

Eval Date: 03/03/2016
Violations Found: No
Eval General Type: Compliance Evaluation Inspection
Eval Type: Routine done by local agency
Eval Division: Riverside County Department of Env Health
Eval Program: HW
Eval Source: CERS
Eval Notes:

generator - no violations; Note: data in [EVAL Notes] field for some records is truncated from the source.

Eval Date: 03/03/2020
Violations Found: Yes
Eval General Type: Compliance Evaluation Inspection
Eval Type: Routine done by local agency
Eval Division: Riverside County Department of Env Health
Eval Program: UST
Eval Source: CERS
Eval Notes:

Eval Date: 03/04/2019
Violations Found: Yes
Eval General Type: Compliance Evaluation Inspection
Eval Type: Routine done by local agency
Eval Division: Riverside County Department of Env Health
Eval Program: UST
Eval Source: CERS
Eval Notes:

Eval Date: 03/04/2019
Violations Found: No
Eval General Type: Compliance Evaluation Inspection
Eval Type: Routine done by local agency
Eval Division: Riverside County Department of Env Health
Eval Program: HMRRP
Eval Source: CERS
Eval Notes:

Affiliations

Affil Type Desc: UST Permit Applicant
Entity Name: Elizabeth Orizaga
Entity Title: Compliance Coordinator
Address:
City:
State:
Country:
Zip Code:
Phone: (530) 885-0401

Affil Type Desc: CUPA District
Entity Name: Riverside Cnty Env Health
Entity Title:
Address: 4065 County Circle Drive, Room 104
City: Riverside
State: CA
Country:
Zip Code: 92503
Phone: (951) 358-5055

Affil Type Desc: Parent Corporation
Entity Name: Flyers Energy LLC
Entity Title:
Address:
City:
State:
Country:
Zip Code:
Phone:

Affil Type Desc: UST Tank Owner
Entity Name: Flyers Energy LLC
Entity Title:
Address: 2360 Lindbergh Street
City: Auburn
State: CA
Country: United States
Zip Code: 95602
Phone: (530) 885-0401

Affil Type Desc: Legal Owner
Entity Name: Flyers Energy LLC
Entity Title:
Address: 2360 Lindbergh Street
City: Auburn
State: CA
Country: United States
Zip Code: 95602
Phone: (530) 885-0401

Affil Type Desc: Environmental Contact
Entity Name: Anais Maurel
Entity Title:
Address: 2360 Lindbergh Street
City: Auburn
State: CA
Country:
Zip Code: 95602
Phone:

Affil Type Desc: Operator
Entity Name: Flyers Energy LLC
Entity Title:
Address:
City:
State:
Country:
Zip Code:
Phone: (530) 885-0401

Affil Type Desc: UST Property Owner Name
Entity Name: Stella Group Investments
Entity Title:
Address: 45-483 Espinazo Court
City: Indian Wells
State: CA
Country: United States
Zip Code: 92210
Phone: (909) 877-1518

Affil Type Desc: Facility Mailing Address
Entity Name: Mailing Address
Entity Title:
Address: 2360 Lindbergh Street
City: Auburn
State: CA
Country:
Zip Code: 95602
Phone:

Affil Type Desc: Document Preparer
Entity Name: Anais Maurel
Entity Title:
Address:
City:
State:
Country:
Zip Code:
Phone:

Affil Type Desc: Identification Signer
Entity Name: Anais Maurel
Entity Title: Compliance Administrator
Address:
City:
State:
Country:
Zip Code:
Phone:

Affil Type Desc: UST Tank Operator
Entity Name: Flyers Energy LLC
Entity Title:
Address: 2360 Lindbergh Street
City: Auburn
State: CA
Country: United States
Zip Code: 95602
Phone: (530) 885-0401

Coordinates

Env Int Type Code: HWG
Program ID: 10206820
Latitude: 34.029880
Longitude: -117.526510
Coord Name:
Ref Point Type Desc: Center of a facility or station.

18	4 of 4	ENE	0.20 / 1,038.50	832.09 / 15	FLYERS ENERGY, LLC. 11074 INLAND AVE MIRA LOMA CA 91752	EMISSIONS

2016 Toxic Data

Facility ID: 179148
Facility SIC Code: 5541
CERR CODE:
COID: RIV
CO: 33
DISN: SOUTH COAST AQMD
CHAPIS:
TS:
HRA:
CH Index:
AH Index:
Air Basin: SC
District: SC

2017 Toxic Data

Facility ID: 179148
Facility SIC Code: 5541
CO: 33
Air Basin: SC
District: SC
TS:
Health Risk Asmt:
Non-Cancer Chronic Haz Ind:
Non-Cancer Acute Haz Ind:
COID: RIV
DISN: SOUTH COAST AQMD
CHAPIS:
CERR Code:

Map Key	Number of Records	Direction	Distance (mi/ft)	Elev/Diff (ft)	Site	DB

2018 Toxic Data

Facility ID:	179148	***COID:***	RIV
Facility SIC Code:	5541	***DISN:***	SOUTH COAST AQMD
CO:	33	***CHAPIS:***	
Air Basin:	SC	***CERR Code:***	
District:	SC		
TS:			
Health Risk Asmt:			
Non-Cancer Chronic Haz Ind:			
Non-Cancer Acute Haz Ind:			

19	*1 of 1*	*SSE*	*0.20 / 1,052.02*	*800.21 / -16*	*CA*	*PFAS GW*

Well ID:	3310021-043
Latitude:	34.021534
Longitude:	-117.531918
Data Source(s):	Perfluorooctanoic Acid; 4,8-Dioxa-3H-perfluorononanoic acid; Perfluorobutanesulfonic acid; Perfluorododecanoic acid; Perfluorohexanoic acid; Perfluoroheptanoic acid; Perfluorohexanesulfonic acid; Perfluorononanoic acid; Perfluorooctadecanoic acid; Perfluorotetradecanoic acid; Perfluorotridecanoic acid; Perfluoroundecanoic acid

Perfluorooctanoic Acid

Chemical:	PFOA	***RL:***	UNK
Results:	1.7	***Top of Screen (ft):***	
Date :	01/09/2020	***Screen Length (ft):***	
Units:	NG/L	***Source:***	DHS
Qualifer:	<	***Source Name:***	3310021-043
Well Type:	MUNICIPAL	***Other Names:***	WELL 25
Well Depth (ft):			

Perfluorooctanoic Acid

Chemical:	PFOA	***RL:***	UNK
Results:	1.7	***Top of Screen (ft):***	
Date :	11/07/2019	***Screen Length (ft):***	
Units:	NG/L	***Source:***	DHS
Qualifer:	<	***Source Name:***	3310021-043
Well Type:	MUNICIPAL	***Other Names:***	WELL 25
Well Depth (ft):			

Perfluorooctanoic Acid

Chemical:	PFOA	***RL:***	UNK
Results:	1.7	***Top of Screen (ft):***	
Date :	12/30/2019	***Screen Length (ft):***	
Units:	NG/L	***Source:***	DHS
Qualifer:	<	***Source Name:***	3310021-043
Well Type:	MUNICIPAL	***Other Names:***	WELL 25
Well Depth (ft):			

Perfluorooctanoic Acid

Chemical:	PFOA	***RL:***	UNK
Results:	1.8	***Top of Screen (ft):***	
Date :	12/27/2019	***Screen Length (ft):***	
Units:	NG/L	***Source:***	DHS
Qualifer:	<	***Source Name:***	3310021-043
Well Type:	MUNICIPAL	***Other Names:***	WELL 25
Well Depth (ft):			

Perfluorooctanoic Acid

Chemical:	PFOA	***RL:***	UNK
Results:	1.7	***Top of Screen (ft):***	
Date :	09/12/2019	***Screen Length (ft):***	
Units:	NG/L	***Source:***	DHS
Qualifer:	<	***Source Name:***	3310021-043
Well Type:	MUNICIPAL	***Other Names:***	WELL 25
Well Depth (ft):			

4,8-Dioxa-3H-perfluorononanoic acid

Chemical:	ADONA	***RL:***	UNK
Results:	1.7	***Top of Screen (ft):***	
Date :	09/12/2019	***Screen Length (ft):***	
Units:	NG/L	***Source:***	DHS
Qualifer:	<	***Source Name:***	3310021-043
Well Type:	MUNICIPAL	***Other Names:***	WELL 25
Well Depth (ft):			

4,8-Dioxa-3H-perfluorononanoic acid

Chemical:	ADONA	***RL:***	UNK
Results:	1.7	***Top of Screen (ft):***	
Date :	11/07/2019	***Screen Length (ft):***	
Units:	NG/L	***Source:***	DHS
Qualifer:	<	***Source Name:***	3310021-043
Well Type:	MUNICIPAL	***Other Names:***	WELL 25
Well Depth (ft):			

4,8-Dioxa-3H-perfluorononanoic acid

Chemical:	ADONA	***RL:***	UNK
Results:	1.7	***Top of Screen (ft):***	
Date :	12/30/2019	***Screen Length (ft):***	
Units:	NG/L	***Source:***	DHS
Qualifer:	<	***Source Name:***	3310021-043
Well Type:	MUNICIPAL	***Other Names:***	WELL 25
Well Depth (ft):			

4,8-Dioxa-3H-perfluorononanoic acid

Chemical:	ADONA	***RL:***	UNK
Results:	1.7	***Top of Screen (ft):***	
Date :	01/09/2020	***Screen Length (ft):***	
Units:	NG/L	***Source:***	DHS
Qualifer:	<	***Source Name:***	3310021-043
Well Type:	MUNICIPAL	***Other Names:***	WELL 25
Well Depth (ft):			

4,8-Dioxa-3H-perfluorononanoic acid

Chemical:	ADONA	***RL:***	UNK
Results:	1.8	***Top of Screen (ft):***	
Date :	12/27/2019	***Screen Length (ft):***	
Units:	NG/L	***Source:***	DHS
Qualifer:	<	***Source Name:***	3310021-043
Well Type:	MUNICIPAL	***Other Names:***	WELL 25
Well Depth (ft):			

Perfluorobutanesulfonic acid

Chemical:	PFBSA	**RL:**	UNK
Results:	1.7	**Top of Screen (ft):**	
Date :	11/07/2019	**Screen Length (ft):**	
Units:	NG/L	**Source:**	DHS
Qualifer:	<	**Source Name:**	3310021-043
Well Type:	MUNICIPAL	**Other Names:**	WELL 25
Well Depth (ft):			

Perfluorobutanesulfonic acid

Chemical:	PFBSA	**RL:**	UNK
Results:	1.7	**Top of Screen (ft):**	
Date :	09/12/2019	**Screen Length (ft):**	
Units:	NG/L	**Source:**	DHS
Qualifer:	<	**Source Name:**	3310021-043
Well Type:	MUNICIPAL	**Other Names:**	WELL 25
Well Depth (ft):			

Perfluorobutanesulfonic acid

Chemical:	PFBSA	**RL:**	UNK
Results:	1.7	**Top of Screen (ft):**	
Date :	12/30/2019	**Screen Length (ft):**	
Units:	NG/L	**Source:**	DHS
Qualifer:	<	**Source Name:**	3310021-043
Well Type:	MUNICIPAL	**Other Names:**	WELL 25
Well Depth (ft):			

Perfluorobutanesulfonic acid

Chemical:	PFBSA	**RL:**	UNK
Results:	1.8	**Top of Screen (ft):**	
Date :	12/27/2019	**Screen Length (ft):**	
Units:	NG/L	**Source:**	DHS
Qualifer:	<	**Source Name:**	3310021-043
Well Type:	MUNICIPAL	**Other Names:**	WELL 25
Well Depth (ft):			

Perfluorobutanesulfonic acid

Chemical:	PFBSA	**RL:**	UNK
Results:	1.7	**Top of Screen (ft):**	
Date :	01/09/2020	**Screen Length (ft):**	
Units:	NG/L	**Source:**	DHS
Qualifer:	<	**Source Name:**	3310021-043
Well Type:	MUNICIPAL	**Other Names:**	WELL 25
Well Depth (ft):			

Perfluorododecanoic acid

Chemical:	PFDOA	**RL:**	UNK
Results:	1.7	**Top of Screen (ft):**	
Date :	12/30/2019	**Screen Length (ft):**	
Units:	NG/L	**Source:**	DHS
Qualifer:	<	**Source Name:**	3310021-043
Well Type:	MUNICIPAL	**Other Names:**	WELL 25
Well Depth (ft):			

Perfluorododecanoic acid

Chemical:	PFDOA	**RL:**	UNK

Results: 1.7
Date : 11/07/2019
Units: NG/L
Qualifer: <
Well Type: MUNICIPAL
Well Depth (ft):
Top of Screen (ft):
Screen Length (ft):
Source: DHS
Source Name: 3310021-043
Other Names: WELL 25

Perfluorododecanoic acid

Chemical: PFDOA
Results: 1.7
Date : 01/09/2020
Units: NG/L
Qualifer: <
Well Type: MUNICIPAL
Well Depth (ft):
RL: UNK
Top of Screen (ft):
Screen Length (ft):
Source: DHS
Source Name: 3310021-043
Other Names: WELL 25

Perfluorododecanoic acid

Chemical: PFDOA
Results: 1.8
Date : 12/27/2019
Units: NG/L
Qualifer: <
Well Type: MUNICIPAL
Well Depth (ft):
RL: UNK
Top of Screen (ft):
Screen Length (ft):
Source: DHS
Source Name: 3310021-043
Other Names: WELL 25

Perfluorododecanoic acid

Chemical: PFDOA
Results: 1.7
Date : 09/12/2019
Units: NG/L
Qualifer: <
Well Type: MUNICIPAL
Well Depth (ft):
RL: UNK
Top of Screen (ft):
Screen Length (ft):
Source: DHS
Source Name: 3310021-043
Other Names: WELL 25

Perfluorohexanoic acid

Chemical: PFHA
Results: 1.8
Date : 12/27/2019
Units: NG/L
Qualifer: <
Well Type: MUNICIPAL
Well Depth (ft):
RL: UNK
Top of Screen (ft):
Screen Length (ft):
Source: DHS
Source Name: 3310021-043
Other Names: WELL 25

Perfluorohexanoic acid

Chemical: PFHA
Results: 1.7
Date : 01/09/2020
Units: NG/L
Qualifer: <
Well Type: MUNICIPAL
Well Depth (ft):
RL: UNK
Top of Screen (ft):
Screen Length (ft):
Source: DHS
Source Name: 3310021-043
Other Names: WELL 25

Perfluorohexanoic acid

Chemical: PFHA
Results: 1.7
Date : 09/12/2019
RL: UNK
Top of Screen (ft):
Screen Length (ft):

Units:	NG/L	**Source:**	DHS
Qualifer:	<	**Source Name:**	3310021-043
Well Type:	MUNICIPAL	**Other Names:**	WELL 25
Well Depth (ft):			

Perfluorohexanoic acid

Chemical:	PFHA	**RL:**	UNK
Results:	1.7	**Top of Screen (ft):**	
Date :	11/07/2019	**Screen Length (ft):**	
Units:	NG/L	**Source:**	DHS
Qualifer:	<	**Source Name:**	3310021-043
Well Type:	MUNICIPAL	**Other Names:**	WELL 25
Well Depth (ft):			

Perfluorohexanoic acid

Chemical:	PFHA	**RL:**	UNK
Results:	1.7	**Top of Screen (ft):**	
Date :	12/30/2019	**Screen Length (ft):**	
Units:	NG/L	**Source:**	DHS
Qualifer:	<	**Source Name:**	3310021-043
Well Type:	MUNICIPAL	**Other Names:**	WELL 25
Well Depth (ft):			

Perfluoroheptanoic acid

Chemical:	PFHPA	**RL:**	UNK
Results:	1.7	**Top of Screen (ft):**	
Date :	12/30/2019	**Screen Length (ft):**	
Units:	NG/L	**Source:**	DHS
Qualifer:	<	**Source Name:**	3310021-043
Well Type:	MUNICIPAL	**Other Names:**	WELL 25
Well Depth (ft):			

Perfluoroheptanoic acid

Chemical:	PFHPA	**RL:**	UNK
Results:	1.8	**Top of Screen (ft):**	
Date :	12/27/2019	**Screen Length (ft):**	
Units:	NG/L	**Source:**	DHS
Qualifer:	<	**Source Name:**	3310021-043
Well Type:	MUNICIPAL	**Other Names:**	WELL 25
Well Depth (ft):			

Perfluoroheptanoic acid

Chemical:	PFHPA	**RL:**	UNK
Results:	1.7	**Top of Screen (ft):**	
Date :	01/09/2020	**Screen Length (ft):**	
Units:	NG/L	**Source:**	DHS
Qualifer:	<	**Source Name:**	3310021-043
Well Type:	MUNICIPAL	**Other Names:**	WELL 25
Well Depth (ft):			

Perfluoroheptanoic acid

Chemical:	PFHPA	**RL:**	UNK
Results:	1.7	**Top of Screen (ft):**	
Date :	11/07/2019	**Screen Length (ft):**	
Units:	NG/L	**Source:**	DHS
Qualifer:	<	**Source Name:**	3310021-043

Well Type: MUNICIPAL
Well Depth (ft):
Other Names: WELL 25

Perfluoroheptanoic acid

Chemical: PFHPA
Results: 1.7
Date : 09/12/2019
Units: NG/L
Qualifer: <
Well Type: MUNICIPAL
Well Depth (ft):
RL: UNK
Top of Screen (ft):
Screen Length (ft):
Source: DHS
Source Name: 3310021-043
Other Names: WELL 25

Perfluorohexanesulfonic acid

Chemical: PFHXSA
Results: 1.7
Date : 01/09/2020
Units: NG/L
Qualifer: <
Well Type: MUNICIPAL
Well Depth (ft):
RL: UNK
Top of Screen (ft):
Screen Length (ft):
Source: DHS
Source Name: 3310021-043
Other Names: WELL 25

Perfluorohexanesulfonic acid

Chemical: PFHXSA
Results: 1.8
Date : 12/27/2019
Units: NG/L
Qualifer: <
Well Type: MUNICIPAL
Well Depth (ft):
RL: UNK
Top of Screen (ft):
Screen Length (ft):
Source: DHS
Source Name: 3310021-043
Other Names: WELL 25

Perfluorohexanesulfonic acid

Chemical: PFHXSA
Results: 1.7
Date : 12/30/2019
Units: NG/L
Qualifer: <
Well Type: MUNICIPAL
Well Depth (ft):
RL: UNK
Top of Screen (ft):
Screen Length (ft):
Source: DHS
Source Name: 3310021-043
Other Names: WELL 25

Perfluorohexanesulfonic acid

Chemical: PFHXSA
Results: 1.7
Date : 09/12/2019
Units: NG/L
Qualifer: <
Well Type: MUNICIPAL
Well Depth (ft):
RL: UNK
Top of Screen (ft):
Screen Length (ft):
Source: DHS
Source Name: 3310021-043
Other Names: WELL 25

Perfluorohexanesulfonic acid

Chemical: PFHXSA
Results: 1.7
Date : 11/07/2019
Units: NG/L
Qualifer: <
Well Type: MUNICIPAL
Well Depth (ft):
RL: UNK
Top of Screen (ft):
Screen Length (ft):
Source: DHS
Source Name: 3310021-043
Other Names: WELL 25

Perfluorononanoic acid

Chemical:	PFNA	***RL:***	UNK
Results:	1.7	***Top of Screen (ft):***	
Date :	09/12/2019	***Screen Length (ft):***	
Units:	NG/L	***Source:***	DHS
Qualifer:	<	***Source Name:***	3310021-043
Well Type:	MUNICIPAL	***Other Names:***	WELL 25
Well Depth (ft):			

Perfluorononanoic acid

Chemical:	PFNA	***RL:***	UNK
Results:	1.7	***Top of Screen (ft):***	
Date :	11/07/2019	***Screen Length (ft):***	
Units:	NG/L	***Source:***	DHS
Qualifer:	<	***Source Name:***	3310021-043
Well Type:	MUNICIPAL	***Other Names:***	WELL 25
Well Depth (ft):			

Perfluorononanoic acid

Chemical:	PFNA	***RL:***	UNK
Results:	1.7	***Top of Screen (ft):***	
Date :	12/30/2019	***Screen Length (ft):***	
Units:	NG/L	***Source:***	DHS
Qualifer:	<	***Source Name:***	3310021-043
Well Type:	MUNICIPAL	***Other Names:***	WELL 25
Well Depth (ft):			

Perfluorononanoic acid

Chemical:	PFNA	***RL:***	UNK
Results:	1.7	***Top of Screen (ft):***	
Date :	01/09/2020	***Screen Length (ft):***	
Units:	NG/L	***Source:***	DHS
Qualifer:	<	***Source Name:***	3310021-043
Well Type:	MUNICIPAL	***Other Names:***	WELL 25
Well Depth (ft):			

Perfluorononanoic acid

Chemical:	PFNA	***RL:***	UNK
Results:	1.8	***Top of Screen (ft):***	
Date :	12/27/2019	***Screen Length (ft):***	
Units:	NG/L	***Source:***	DHS
Qualifer:	<	***Source Name:***	3310021-043
Well Type:	MUNICIPAL	***Other Names:***	WELL 25
Well Depth (ft):			

Perfluorooctadecanoic acid

Chemical:	PFNDCA	***RL:***	UNK
Results:	1.7	***Top of Screen (ft):***	
Date :	11/07/2019	***Screen Length (ft):***	
Units:	NG/L	***Source:***	DHS
Qualifer:	<	***Source Name:***	3310021-043
Well Type:	MUNICIPAL	***Other Names:***	WELL 25
Well Depth (ft):			

Perfluorooctadecanoic acid

Chemical: PFNDCA
Results: 1.7
Date : 01/09/2020
Units: NG/L
Qualifer: <
Well Type: MUNICIPAL
Well Depth (ft):
RL: UNK
Top of Screen (ft):
Screen Length (ft):
Source: DHS
Source Name: 3310021-043
Other Names: WELL 25

Perfluorooctadecanoic acid

Chemical: PFNDCA
Results: 1.7
Date : 09/12/2019
Units: NG/L
Qualifer: <
Well Type: MUNICIPAL
Well Depth (ft):
RL: UNK
Top of Screen (ft):
Screen Length (ft):
Source: DHS
Source Name: 3310021-043
Other Names: WELL 25

Perfluorooctadecanoic acid

Chemical: PFNDCA
Results: 1.8
Date : 12/27/2019
Units: NG/L
Qualifer: <
Well Type: MUNICIPAL
Well Depth (ft):
RL: UNK
Top of Screen (ft):
Screen Length (ft):
Source: DHS
Source Name: 3310021-043
Other Names: WELL 25

Perfluorooctadecanoic acid

Chemical: PFNDCA
Results: 1.7
Date : 12/30/2019
Units: NG/L
Qualifer: <
Well Type: MUNICIPAL
Well Depth (ft):
RL: UNK
Top of Screen (ft):
Screen Length (ft):
Source: DHS
Source Name: 3310021-043
Other Names: WELL 25

Perfluorotetradecanoic acid

Chemical: PFTEDA
Results: 1.7
Date : 09/12/2019
Units: NG/L
Qualifer: <
Well Type: MUNICIPAL
Well Depth (ft):
RL: UNK
Top of Screen (ft):
Screen Length (ft):
Source: DHS
Source Name: 3310021-043
Other Names: WELL 25

Perfluorotetradecanoic acid

Chemical: PFTEDA
Results: 1.7
Date : 01/09/2020
Units: NG/L
Qualifer: <
Well Type: MUNICIPAL
Well Depth (ft):
RL: UNK
Top of Screen (ft):
Screen Length (ft):
Source: DHS
Source Name: 3310021-043
Other Names: WELL 25

Perfluorotetradecanoic acid

Chemical:	PFTEDA	**RL:**	UNK
Results:	1.7	**Top of Screen (ft):**	
Date :	12/30/2019	**Screen Length (ft):**	
Units:	NG/L	**Source:**	DHS
Qualifer:	<	**Source Name:**	3310021-043
Well Type:	MUNICIPAL	**Other Names:**	WELL 25
Well Depth (ft):			

Perfluorotetradecanoic acid

Chemical:	PFTEDA	**RL:**	UNK
Results:	1.8	**Top of Screen (ft):**	
Date :	12/27/2019	**Screen Length (ft):**	
Units:	NG/L	**Source:**	DHS
Qualifer:	<	**Source Name:**	3310021-043
Well Type:	MUNICIPAL	**Other Names:**	WELL 25
Well Depth (ft):			

Perfluorotetradecanoic acid

Chemical:	PFTEDA	**RL:**	UNK
Results:	1.7	**Top of Screen (ft):**	
Date :	11/07/2019	**Screen Length (ft):**	
Units:	NG/L	**Source:**	DHS
Qualifer:	<	**Source Name:**	3310021-043
Well Type:	MUNICIPAL	**Other Names:**	WELL 25
Well Depth (ft):			

Perfluorotridecanoic acid

Chemical:	PFTRIDA	**RL:**	UNK
Results:	1.7	**Top of Screen (ft):**	
Date :	11/07/2019	**Screen Length (ft):**	
Units:	NG/L	**Source:**	DHS
Qualifer:	<	**Source Name:**	3310021-043
Well Type:	MUNICIPAL	**Other Names:**	WELL 25
Well Depth (ft):			

Perfluorotridecanoic acid

Chemical:	PFTRIDA	**RL:**	UNK
Results:	1.7	**Top of Screen (ft):**	
Date :	09/12/2019	**Screen Length (ft):**	
Units:	NG/L	**Source:**	DHS
Qualifer:	<	**Source Name:**	3310021-043
Well Type:	MUNICIPAL	**Other Names:**	WELL 25
Well Depth (ft):			

Perfluorotridecanoic acid

Chemical:	PFTRIDA	**RL:**	UNK
Results:	1.7	**Top of Screen (ft):**	
Date :	01/09/2020	**Screen Length (ft):**	
Units:	NG/L	**Source:**	DHS
Qualifer:	<	**Source Name:**	3310021-043
Well Type:	MUNICIPAL	**Other Names:**	WELL 25
Well Depth (ft):			

Perfluorotridecanoic acid

Chemical:	PFTRIDA	**RL:**	UNK
Results:	1.8	**Top of Screen (ft):**	

Date :	12/27/2019	**Screen Length (ft):**	
Units:	NG/L	**Source:**	DHS
Qualifer:	<	**Source Name:**	3310021-043
Well Type:	MUNICIPAL	**Other Names:**	WELL 25
Well Depth (ft):			

Perfluorotridecanoic acid

Chemical:	PFTRIDA	**RL:**	UNK
Results:	1.7	**Top of Screen (ft):**	
Date :	12/30/2019	**Screen Length (ft):**	
Units:	NG/L	**Source:**	DHS
Qualifer:	<	**Source Name:**	3310021-043
Well Type:	MUNICIPAL	**Other Names:**	WELL 25
Well Depth (ft):			

Perfluoroundecanoic acid

Chemical:	PFUNDCA	**RL:**	UNK
Results:	1.8	**Top of Screen (ft):**	
Date :	12/27/2019	**Screen Length (ft):**	
Units:	NG/L	**Source:**	DHS
Qualifer:	<	**Source Name:**	3310021-043
Well Type:	MUNICIPAL	**Other Names:**	WELL 25
Well Depth (ft):			

Perfluoroundecanoic acid

Chemical:	PFUNDCA	**RL:**	UNK
Results:	1.7	**Top of Screen (ft):**	
Date :	09/12/2019	**Screen Length (ft):**	
Units:	NG/L	**Source:**	DHS
Qualifer:	<	**Source Name:**	3310021-043
Well Type:	MUNICIPAL	**Other Names:**	WELL 25
Well Depth (ft):			

Perfluoroundecanoic acid

Chemical:	PFUNDCA	**RL:**	UNK
Results:	1.7	**Top of Screen (ft):**	
Date :	11/07/2019	**Screen Length (ft):**	
Units:	NG/L	**Source:**	DHS
Qualifer:	<	**Source Name:**	3310021-043
Well Type:	MUNICIPAL	**Other Names:**	WELL 25
Well Depth (ft):			

Perfluoroundecanoic acid

Chemical:	PFUNDCA	**RL:**	UNK
Results:	1.7	**Top of Screen (ft):**	
Date :	12/30/2019	**Screen Length (ft):**	
Units:	NG/L	**Source:**	DHS
Qualifer:	<	**Source Name:**	3310021-043
Well Type:	MUNICIPAL	**Other Names:**	WELL 25
Well Depth (ft):			

Perfluoroundecanoic acid

Chemical:	PFUNDCA	**RL:**	UNK
Results:	1.7	**Top of Screen (ft):**	
Date :	01/09/2020	**Screen Length (ft):**	
Units:	NG/L	**Source:**	DHS

Map Key	Number of Records	Direction	Distance (mi/ft)	Elev/Diff (ft)	Site	DB

Qualifer: <
Well Type: MUNICIPAL
Well Depth (ft):
Source Name: 3310021-043
Other Names: WELL 25

Map Key	Number of Records	Direction	Distance (mi/ft)	Elev/Diff (ft)	Site	DB
20	1 of 3	ESE	0.22 / 1,184.86	802.10 / -15	FOOD GAS N GO MINI-MART 3710 ETIWANDA AVE MIRA LOMA CA 91752	HHSS

County:
Pdf File Url: http://geotracker.waterboards.ca.gov/ustpdfs/pdf/0002d916.pdf

---

Map Key	Number of Records	Direction	Distance (mi/ft)	Elev/Diff (ft)	Site	DB
20	2 of 3	ESE	0.22 / 1,184.86	802.10 / -15	ETIWANDA GAS MART 3710 ETIWANDA AVE MIRA LOMA CA 91752	EMISSIONS

2015 Toxic Data

Facility ID: 169585
Facility SIC Code: 5541
CO: 33
Air Basin: SC
District: SC
TS:
Health Risk Asmt:
Non-Cancer Chronic Haz Ind:
Non-Cancer Acute Haz Ind:
COID: RIV
DISN: SOUTH COAST AQMD
CHAPIS:
CERR Code:

2016 Toxic Data

Facility ID: 169585
Facility SIC Code: 5541
CERR CODE:
COID: RIV
CO: 33
DISN: SOUTH COAST AQMD
CHAPIS:
TS:
HRA:
CH Index:
AH Index:
Air Basin: SC
District: SC

2017 Toxic Data

Facility ID: 169585
Facility SIC Code: 5541
CO: 33
Air Basin: SC
District: SC
TS:
Health Risk Asmt:
Non-Cancer Chronic Haz Ind:
Non-Cancer Acute Haz Ind:
COID: RIV
DISN: SOUTH COAST AQMD
CHAPIS:
CERR Code:

2018 Toxic Data

Facility ID: 169585
Facility SIC Code: 5541
CO: 33
Air Basin: SC
District: SC
TS:
Health Risk Asmt:
Non-Cancer Chronic Haz Ind:
Non-Cancer Acute Haz Ind:
COID: RIV
DISN: SOUTH COAST AQMD
CHAPIS:
CERR Code:

Map Key	Number of Records	Direction	Distance (mi/ft)	Elev/Diff (ft)	Site	DB
20	3 of 3	ESE	0.22 / 1,184.86	802.10 / -15	FOOD GAS N GO MINI-MART 3710 ETIWANDA AVE MIRA LOMA CA	HIST TANK

Owner Name: ALBERT P. RAMIREZ
Owner Street: 1175 SHEILA COURT
Owner City: UPLAND
Owner State: CA
Owner Zip: 91786
No of Containers: 3
County: RIVERSIDE
Facility State: CA
Facility Zip: 91752

Map Key	Number of Records	Direction	Distance (mi/ft)	Elev/Diff (ft)	Site	DB
21	1 of 1	ENE	0.23 / 1,189.35	826.57 / 10	GEODIS Logistics, LLC 0530 3285 DE FOREST CIR JURUPA VALLEY CA 91752	DELISTED CTNK

Site ID: 139709
County:
Original Source: CTNK
Latitude: 34.027220
Longitude: -117.522320
Record Date: 20-OCT-2017

Map Key	Number of Records	Direction	Distance (mi/ft)	Elev/Diff (ft)	Site	DB
22	1 of 1	NE	0.24 / 1,241.88	833.48 / 17	Middle Atlantic Products 11150 Inland Ave Jurupa Valley CA 91752	DELISTED COUNTY

Original Source Facility ID:
Original Source Name: Riverside County Disclosure Facility List
Record Date: 18-MAY-2016

Map Key	Number of Records	Direction	Distance (mi/ft)	Elev/Diff (ft)	Site	DB
23	1 of 1	NNE	0.24 / 1,263.84	832.93 / 16	ROADRUNNER TRANSPORTATION SERVICES, INC. 11385 VENTURE DR. MIRA LOMA CA 91752	RCRA TSD

EPA Handler ID: CAC003009946
Gen Status Universe: No Report
Contact Name: EMEM OBOT
Contact Address: 4900 S. PENNSYLVANIA AVE , , CUDAHY , WI, 53110 ,
Contact Phone No and Ext: 440-349-2700
Contact Email: EOBOT@ERTSONLINE.COM
Contact Country:
Land Type:
County Name: RIVERSIDE
EPA Region: 09
Receive Date: 20190412
Location Latitude: 34.029753
Location Longitude: -117.531983

Violation/Evaluation Summary

Note: NO RECORDS: As of Jan 2021, there are no Compliance Monitoring and Enforcement (violation) records associated with this facility (EPA ID).

Handler Summary

Importer Activity: No
Mixed Waste Generator: No
Transporter Activity: No
Transfer Facility: No
Onsite Burner Exemption: No
Smelting, Melting and Refining: No
Underground Injection Control: No

Map Key	Number of Records	Direction	Distance (mi/ft)	Elev/Diff (ft)	Site	DB

Commercial TSD: No
Used Oil Transporter: No
Used Oil Transfer Facility: No
Used Oil Processor: No
Used Oil Refiner: No
Used Oil Burner: No
Used Oil Market Burner: No
Used Oil Spec Marketer: No

Hazardous Waste Handler Details

Sequence No: 1
Receive Date: 20190412
Handler Name: ROADRUNNER TRANSPORTATION SERVICES, INC.
Federal Waste Generator Code: N
Generator Code Description: Not a Generator, Verified
Source Type: Implementer

Owner/Operator Details

Owner/Operator Ind: Current Owner
Type: Other
Name: ROADRUNNER CORP.
Date Became Current:
Date Ended Current:
Phone: 888-281-7232
Source Type: Implementer
Street No:
Street 1: 4900 S. PENNSYLVANIA AVE
Street 2:
City: CUDAHY
State: WI
Country:
Zip Code: 53110

Owner/Operator Ind: Current Operator
Type: Other
Name: EMEM OBOT
Date Became Current:
Date Ended Current:
Phone: 440-349-2700
Source Type: Implementer
Street No:
Street 1: 4900 S. PENNSYLVANIA AVE
Street 2:
City: CUDAHY
State: WI
Country:
Zip Code: 53110

24	1 of 1	ENE	0.24 / 1,269.39	833.21 / 17	DEL REAL LLC 11041 INLAND AVE MIRA LOMA CA 91752-1155	RCRA TSD

EPA Handler ID: CAL000348717
Gen Status Universe: No Report
Contact Name: JANETH ALVAREZ
Contact Address: 11041 INLAND AVE , , MIRA LOMA , CA, 91752 ,
Contact Phone No and Ext: 909-827-9894
Contact Email: JALVAREZ@DELREALFOODS.COM
Contact Country:
Land Type:
County Name: RIVERSIDE
EPA Region: 09
Receive Date: 20091215
Location Latitude: 34.030361
Location Longitude: -117.525155

Violation/Evaluation Summary

Note: NO RECORDS: As of Jan 2021, there are no Compliance Monitoring and Enforcement (violation) records associated with this facility (EPA ID).

Handler Summary

Importer Activity: No
Mixed Waste Generator: No

Transporter Activity:	No
Transfer Facility:	No
Onsite Burner Exemption:	No
Smelting, Melting and Refining:	No
Underground Injection Control:	No
Commercial TSD:	No
Used Oil Transporter:	No
Used Oil Transfer Facility:	No
Used Oil Processor:	No
Used Oil Refiner:	No
Used Oil Burner:	No
Used Oil Market Burner:	No
Used Oil Spec Marketer:	No

Hazardous Waste Handler Details

Sequence No:	1
Receive Date:	20091215
Handler Name:	DEL REAL LLC
Federal Waste Generator Code:	N
Generator Code Description:	Not a Generator, Verified
Source Type:	Implementer

Owner/Operator Details

Owner/Operator Ind:	Current Owner	**Street No:**	
Type:	Other	**Street 1:**	11041 INLAND AVE
Name:	DEL REAL FOODS INC	**Street 2:**	
Date Became Current:		**City:**	MIRA LOMA
Date Ended Current:		**State:**	CA
Phone:	951-681-0395	**Country:**	
Source Type:	Implementer	**Zip Code:**	91752-1155
Owner/Operator Ind:	Current Operator	**Street No:**	
Type:	Other	**Street 1:**	11041 INLAND AVE
Name:	JANETH ALVAREZ	**Street 2:**	
Date Became Current:		**City:**	MIRA LOMA
Date Ended Current:		**State:**	CA
Phone:	909-827-9894	**Country:**	
Source Type:	Implementer	**Zip Code:**	91752

Map Key	Number of Records	Direction	Distance (mi/ft)	Elev/Diff (ft)	Site	DB
25	1 of 5	WNW	0.31 / 1,611.45	815.31 / -1	MIRA LOMA GM DEPOT RIVERSIDE CA	ENVIROSTOR

Estor/EPA ID:	80000321	**Assembly District:**	60
Site Code:		**Senate District:**	31
Nat Priority List:	NO	**Permit Renewal Lead:**	
APN:	NONE SPECIFIED	**Public Partici Spclst:**	
Census Tract:	6065040607	**Project Manager:**	
Site Type:	FUDS	**County:**	RIVERSIDE
Address Description:		**Latitude:**	34.0291666666667
Office:	CLEANUP CYPRESS	**Longitude:**	-117.545833333333
Special Program:		**Acres:**	NONE SPECIFIED
Funding:	DERA	**Supervisor:**	DOUGLAS BAUTISTA
Cleanup Status:	INACTIVE - NEEDS EVALUATION AS OF 7/1/2005		
Cleanup Oversight Agencies:	DTSC - SITE CLEANUP PROGRAM - LEAD AGENCY		
School District:			
Past Use that Caused Contam:	NONE SPECIFIED		
Potential Media Affected:	NONE SPECIFIED		
Potential Contamin of Concern:			

NONE SPECIFIED

Site History:

Map Key	Number of Records	Direction	Distance (mi/ft)	Elev/Diff (ft)	Site	DB

Status: INACTIVE - NEEDS EVALUATION
A2 Program Type: MILITARY EVALUATION
CalEnviroScreen Score: 76-80%
Summary Link: http://www.envirostor.dtsc.ca.gov/public/profile_report?global_id=80000321

---

25 | **2 of 5** | **WNW** | **0.31 / 1,611.45** | **815.31 / -1** | **MIRA LOMA AFS** | **ENVIROSTOR**

MIRA LOMA CA

Estor/EPA ID: 80000319
Site Code:
Nat Priority List: NO
APN: NONE SPECIFIED
Census Tract: 6065040607
Site Type: FUDS
Address Description:
Office: CLEANUP CYPRESS
Special Program:
Funding: DERA
Assembly District: 60
Senate District: 31
Permit Renewal Lead:
Public Partici Spclst:
Project Manager:
County: RIVERSIDE
Latitude: 34.0291666666667
Longitude: -117.545833333333
Acres: NONE SPECIFIED
Supervisor: DOUGLAS BAUTISTA
Cleanup Status: INACTIVE - NEEDS EVALUATION AS OF 7/1/2005
Cleanup Oversight Agencies: DTSC - SITE CLEANUP PROGRAM - LEAD AGENCY
School District:
Past Use that Caused Contam: NONE SPECIFIED
Potential Media Affected: NONE SPECIFIED
Potential Contamin of Concern:

NONE SPECIFIED

Site History:

Status: INACTIVE - NEEDS EVALUATION
A2 Program Type: MILITARY EVALUATION
CalEnviroScreen Score: 76-80%
Summary Link: http://www.envirostor.dtsc.ca.gov/public/profile_report?global_id=80000319

Completed Activities

Title: USACE INPR Summary J0CA048700 4 June 1991
Title Link: http://www.envirostor.dtsc.ca.gov/public/final_documents2?global_id=80000319&doc_id=5010999
Area Name:
Area Link:
Sub Area:
Sub Area Link:
Document Type: Inventory Project Report (INPR)
Date Completed: 6/4/1991
Comments:

---

25 | **3 of 5** | **WNW** | **0.31 / 1,611.45** | **815.31 / -1** | **QM SUPPLY DEPOT** | **ENVIROSTOR**

MIRA LOMA CA

Estor/EPA ID: 80000871
Site Code:
Nat Priority List: NO
APN: NONE SPECIFIED
Census Tract: 6065040607
Site Type: FUDS
Address Description:
Office: CLEANUP CYPRESS
Special Program:
Funding: DERA
Assembly District: 60
Senate District: 31
Permit Renewal Lead:
Public Partici Spclst: TIMOTHY CHAUVEL
Project Manager:
County: VENTURA
Latitude: 34.0291666666667
Longitude: -117.545833333333
Acres: NONE SPECIFIED
Supervisor: DOUGLAS BAUTISTA
Cleanup Status: INACTIVE - NEEDS EVALUATION AS OF 7/1/2005
Cleanup Oversight Agencies: DTSC - SITE CLEANUP PROGRAM - LEAD AGENCY
School District:

Past Use that Caused Contam: NONE SPECIFIED
Potential Media Affected: NONE SPECIFIED
Potential Contamin of Concern:

NONE SPECIFIED

Site History:

Status: INACTIVE - NEEDS EVALUATION
A2 Program Type: MILITARY EVALUATION
CalEnviroScreen Score: 76-80%
Summary Link: http://www.envirostor.dtsc.ca.gov/public/profile_report?global_id=80000871

Completed Activities

Title: USACE INPR Summary J0CA716900 10 May 1999
Title Link: http://www.envirostor.dtsc.ca.gov/public/final_documents2?global_id=80000871&doc_id=5011181
Area Name:
Area Link:
Sub Area:
Sub Area Link:
Document Type: Inventory Project Report (INPR)
Date Completed: 5/10/1999
Comments:

Map Key	Number of Records	Direction	Distance (mi/ft)	Elev/Diff (ft)	Site	DB
25	4 of 5	WNW	0.31 / 1,611.45	815.31 / -1	MIRA LOMA AIR FORCE STATION MIRA LOMA CA	FUDS

FUDS No: J09CA0487
INST ID: CA99799F552000
Object ID: 4998
NPL Status: Not Listed
Status: Properties without projects
FY: 2018
Eligibility: Ineligible
Current Owner: Other
EMS Map Link: https://fudsportal.usace.army.mil/ems/ems/inventory/map/map?id=61111

EPA Region: 09
CONG DIST: 41
County: RIVERSIDE
County Code: Los Angeles District (SPL)
Latitude: 34.02916667
Longitude: -117.54583333
Has Projects: No

Map Key	Number of Records	Direction	Distance (mi/ft)	Elev/Diff (ft)	Site	DB
25	5 of 5	WNW	0.31 / 1,611.45	815.31 / -1	MIRA LOMA QUARTERMASTER DEPOT MIRA LOMA CA	FUDS

FUDS No: J09CA0489
INST ID: CA99799F552200
Object ID: 5000
NPL Status: Not Listed
Status: Properties without projects
FY: 2018
Eligibility: Eligible
Current Owner: Other
EMS Map Link: https://fudsportal.usace.army.mil/ems/ems/inventory/map/map?id=61112

EPA Region: 09
CONG DIST: 41
County: RIVERSIDE
County Code: Los Angeles District (SPL)
Latitude: 34.02916667
Longitude: -117.54583333
Has Projects: No

Map Key	Number of Records	Direction	Distance (mi/ft)	Elev/Diff (ft)	Site	DB
26	1 of 1	E	0.33 / 1,746.35	810.39 / -6	CA	PFAS GW

Well ID: 3310021-024
Latitude: 34.023345
Longitude: -117.521437
Data Source(s): Perfluorooctanoic Acid; 4,8-Dioxa-3H-perfluorononanoic acid; Perfluorobutanesulfonic acid; Perfluorododecanoic acid; Perfluorohexanoic acid; Perfluoroheptanoic acid; Perfluorohexanesulfonic acid; Perfluorononanoic acid;

Perfluorooctadecanoic acid; Perfluorotetradecanoic acid; Perfluorotridecanoic acid; Perfluoroundecanoic acid

Perfluorooctanoic Acid

Chemical:	PFOA	***RL:***	UNK
Results:	4.4	***Top of Screen (ft):***	230
Date :	11/06/2019	***Screen Length (ft):***	160
Units:	NG/L	***Source:***	DHS
Qualifer:		***Source Name:***	3310021-024
Well Type:	MUNICIPAL	***Other Names:***	WELL 18
Well Depth (ft):			

Perfluorooctanoic Acid

Chemical:	PFOA	***RL:***	UNK
Results:	5.7	***Top of Screen (ft):***	230
Date :	12/30/2019	***Screen Length (ft):***	160
Units:	NG/L	***Source:***	DHS
Qualifer:		***Source Name:***	3310021-024
Well Type:	MUNICIPAL	***Other Names:***	WELL 18
Well Depth (ft):			

Perfluorooctanoic Acid

Chemical:	PFOA	***RL:***	UNK
Results:	6	***Top of Screen (ft):***	230
Date :	01/09/2020	***Screen Length (ft):***	160
Units:	NG/L	***Source:***	DHS
Qualifer:		***Source Name:***	3310021-024
Well Type:	MUNICIPAL	***Other Names:***	WELL 18
Well Depth (ft):			

Perfluorooctanoic Acid

Chemical:	PFOA	***RL:***	UNK
Results:	4.9	***Top of Screen (ft):***	230
Date :	09/12/2019	***Screen Length (ft):***	160
Units:	NG/L	***Source:***	DHS
Qualifer:		***Source Name:***	3310021-024
Well Type:	MUNICIPAL	***Other Names:***	WELL 18
Well Depth (ft):			

Perfluorooctanoic Acid

Chemical:	PFOA	***RL:***	UNK
Results:	5	***Top of Screen (ft):***	230
Date :	12/26/2019	***Screen Length (ft):***	160
Units:	NG/L	***Source:***	DHS
Qualifer:		***Source Name:***	3310021-024
Well Type:	MUNICIPAL	***Other Names:***	WELL 18
Well Depth (ft):			

4,8-Dioxa-3H-perfluorononanoic acid

Chemical:	ADONA	***RL:***	UNK
Results:	1.7	***Top of Screen (ft):***	230
Date :	01/09/2020	***Screen Length (ft):***	160
Units:	NG/L	***Source:***	DHS
Qualifer:	<	***Source Name:***	3310021-024
Well Type:	MUNICIPAL	***Other Names:***	WELL 18
Well Depth (ft):			

4,8-Dioxa-3H-perfluorononanoic acid

Chemical:	ADONA	***RL:***	UNK
Results:	1.7	***Top of Screen (ft):***	230
Date :	11/06/2019	***Screen Length (ft):***	160
Units:	NG/L	***Source:***	DHS
Qualifer:	<	***Source Name:***	3310021-024
Well Type:	MUNICIPAL	***Other Names:***	WELL 18
Well Depth (ft):			

4,8-Dioxa-3H-perfluorononanoic acid

Chemical:	ADONA	***RL:***	UNK
Results:	1.7	***Top of Screen (ft):***	230
Date :	09/12/2019	***Screen Length (ft):***	160
Units:	NG/L	***Source:***	DHS
Qualifer:	<	***Source Name:***	3310021-024
Well Type:	MUNICIPAL	***Other Names:***	WELL 18
Well Depth (ft):			

4,8-Dioxa-3H-perfluorononanoic acid

Chemical:	ADONA	***RL:***	UNK
Results:	1.7	***Top of Screen (ft):***	230
Date :	12/26/2019	***Screen Length (ft):***	160
Units:	NG/L	***Source:***	DHS
Qualifer:	<	***Source Name:***	3310021-024
Well Type:	MUNICIPAL	***Other Names:***	WELL 18
Well Depth (ft):			

4,8-Dioxa-3H-perfluorononanoic acid

Chemical:	ADONA	***RL:***	UNK
Results:	1.8	***Top of Screen (ft):***	230
Date :	12/30/2019	***Screen Length (ft):***	160
Units:	NG/L	***Source:***	DHS
Qualifer:	<	***Source Name:***	3310021-024
Well Type:	MUNICIPAL	***Other Names:***	WELL 18
Well Depth (ft):			

Perfluorobutanesulfonic acid

Chemical:	PFBSA	***RL:***	UNK
Results:	2.2	***Top of Screen (ft):***	230
Date :	12/30/2019	***Screen Length (ft):***	160
Units:	NG/L	***Source:***	DHS
Qualifer:		***Source Name:***	3310021-024
Well Type:	MUNICIPAL	***Other Names:***	WELL 18
Well Depth (ft):			

Perfluorobutanesulfonic acid

Chemical:	PFBSA	***RL:***	UNK
Results:	1.7	***Top of Screen (ft):***	230
Date :	11/06/2019	***Screen Length (ft):***	160
Units:	NG/L	***Source:***	DHS
Qualifer:	<	***Source Name:***	3310021-024
Well Type:	MUNICIPAL	***Other Names:***	WELL 18
Well Depth (ft):			

Perfluorobutanesulfonic acid

Chemical:	PFBSA	**RL:**	UNK
Results:	1.7	**Top of Screen (ft):**	230
Date :	01/09/2020	**Screen Length (ft):**	160
Units:	NG/L	**Source:**	DHS
Qualifer:	<	**Source Name:**	3310021-024
Well Type:	MUNICIPAL	**Other Names:**	WELL 18
Well Depth (ft):			

Perfluorobutanesulfonic acid

Chemical:	PFBSA	**RL:**	UNK
Results:	1.7	**Top of Screen (ft):**	230
Date :	09/12/2019	**Screen Length (ft):**	160
Units:	NG/L	**Source:**	DHS
Qualifer:	<	**Source Name:**	3310021-024
Well Type:	MUNICIPAL	**Other Names:**	WELL 18
Well Depth (ft):			

Perfluorobutanesulfonic acid

Chemical:	PFBSA	**RL:**	UNK
Results:	1.7	**Top of Screen (ft):**	230
Date :	12/26/2019	**Screen Length (ft):**	160
Units:	NG/L	**Source:**	DHS
Qualifer:	<	**Source Name:**	3310021-024
Well Type:	MUNICIPAL	**Other Names:**	WELL 18
Well Depth (ft):			

Perfluorododecanoic acid

Chemical:	PFDOA	**RL:**	UNK
Results:	1.7	**Top of Screen (ft):**	230
Date :	11/06/2019	**Screen Length (ft):**	160
Units:	NG/L	**Source:**	DHS
Qualifer:	<	**Source Name:**	3310021-024
Well Type:	MUNICIPAL	**Other Names:**	WELL 18
Well Depth (ft):			

Perfluorododecanoic acid

Chemical:	PFDOA	**RL:**	UNK
Results:	1.7	**Top of Screen (ft):**	230
Date :	12/26/2019	**Screen Length (ft):**	160
Units:	NG/L	**Source:**	DHS
Qualifer:	<	**Source Name:**	3310021-024
Well Type:	MUNICIPAL	**Other Names:**	WELL 18
Well Depth (ft):			

Perfluorododecanoic acid

Chemical:	PFDOA	**RL:**	UNK
Results:	1.7	**Top of Screen (ft):**	230
Date :	09/12/2019	**Screen Length (ft):**	160
Units:	NG/L	**Source:**	DHS
Qualifer:	<	**Source Name:**	3310021-024
Well Type:	MUNICIPAL	**Other Names:**	WELL 18
Well Depth (ft):			

Perfluorododecanoic acid

Chemical:	PFDOA	**RL:**	UNK

Results:	1.8	**Top of Screen (ft):**	230
Date :	12/30/2019	**Screen Length (ft):**	160
Units:	NG/L	**Source:**	DHS
Qualifer:	<	**Source Name:**	3310021-024
Well Type:	MUNICIPAL	**Other Names:**	WELL 18
Well Depth (ft):			

Perfluorododecanoic acid

Chemical:	PFDOA	**RL:**	UNK
Results:	1.7	**Top of Screen (ft):**	230
Date :	01/09/2020	**Screen Length (ft):**	160
Units:	NG/L	**Source:**	DHS
Qualifer:	<	**Source Name:**	3310021-024
Well Type:	MUNICIPAL	**Other Names:**	WELL 18
Well Depth (ft):			

Perfluorohexanoic acid

Chemical:	PFHA	**RL:**	UNK
Results:	2.2	**Top of Screen (ft):**	230
Date :	01/09/2020	**Screen Length (ft):**	160
Units:	NG/L	**Source:**	DHS
Qualifer:		**Source Name:**	3310021-024
Well Type:	MUNICIPAL	**Other Names:**	WELL 18
Well Depth (ft):			

Perfluorohexanoic acid

Chemical:	PFHA	**RL:**	UNK
Results:	1.7	**Top of Screen (ft):**	230
Date :	12/26/2019	**Screen Length (ft):**	160
Units:	NG/L	**Source:**	DHS
Qualifer:	<	**Source Name:**	3310021-024
Well Type:	MUNICIPAL	**Other Names:**	WELL 18
Well Depth (ft):			

Perfluorohexanoic acid

Chemical:	PFHA	**RL:**	UNK
Results:	1.8	**Top of Screen (ft):**	230
Date :	11/06/2019	**Screen Length (ft):**	160
Units:	NG/L	**Source:**	DHS
Qualifer:		**Source Name:**	3310021-024
Well Type:	MUNICIPAL	**Other Names:**	WELL 18
Well Depth (ft):			

Perfluorohexanoic acid

Chemical:	PFHA	**RL:**	UNK
Results:	2.7	**Top of Screen (ft):**	230
Date :	09/12/2019	**Screen Length (ft):**	160
Units:	NG/L	**Source:**	DHS
Qualifer:		**Source Name:**	3310021-024
Well Type:	MUNICIPAL	**Other Names:**	WELL 18
Well Depth (ft):			

Perfluorohexanoic acid

Chemical:	PFHA	**RL:**	UNK
Results:	2.2	**Top of Screen (ft):**	230
Date :	12/30/2019	**Screen Length (ft):**	160

Units:	NG/L	**Source:**	DHS
Qualifer:		**Source Name:**	3310021-024
Well Type:	MUNICIPAL	**Other Names:**	WELL 18
Well Depth (ft):			

Perfluoroheptanoic acid

Chemical:	PFHPA	**RL:**	UNK
Results:	1.7	**Top of Screen (ft):**	230
Date :	09/12/2019	**Screen Length (ft):**	160
Units:	NG/L	**Source:**	DHS
Qualifer:	<	**Source Name:**	3310021-024
Well Type:	MUNICIPAL	**Other Names:**	WELL 18
Well Depth (ft):			

Perfluoroheptanoic acid

Chemical:	PFHPA	**RL:**	UNK
Results:	1.7	**Top of Screen (ft):**	230
Date :	11/06/2019	**Screen Length (ft):**	160
Units:	NG/L	**Source:**	DHS
Qualifer:	<	**Source Name:**	3310021-024
Well Type:	MUNICIPAL	**Other Names:**	WELL 18
Well Depth (ft):			

Perfluoroheptanoic acid

Chemical:	PFHPA	**RL:**	UNK
Results:	1.8	**Top of Screen (ft):**	230
Date :	12/30/2019	**Screen Length (ft):**	160
Units:	NG/L	**Source:**	DHS
Qualifer:	<	**Source Name:**	3310021-024
Well Type:	MUNICIPAL	**Other Names:**	WELL 18
Well Depth (ft):			

Perfluoroheptanoic acid

Chemical:	PFHPA	**RL:**	UNK
Results:	1.7	**Top of Screen (ft):**	230
Date :	12/26/2019	**Screen Length (ft):**	160
Units:	NG/L	**Source:**	DHS
Qualifer:	<	**Source Name:**	3310021-024
Well Type:	MUNICIPAL	**Other Names:**	WELL 18
Well Depth (ft):			

Perfluoroheptanoic acid

Chemical:	PFHPA	**RL:**	UNK
Results:	1.7	**Top of Screen (ft):**	230
Date :	01/09/2020	**Screen Length (ft):**	160
Units:	NG/L	**Source:**	DHS
Qualifer:	<	**Source Name:**	3310021-024
Well Type:	MUNICIPAL	**Other Names:**	WELL 18
Well Depth (ft):			

Perfluorohexanesulfonic acid

Chemical:	PFHXSA	**RL:**	UNK
Results:	1.7	**Top of Screen (ft):**	230
Date :	12/26/2019	**Screen Length (ft):**	160
Units:	NG/L	**Source:**	DHS
Qualifer:	<	**Source Name:**	3310021-024

Well Type:	MUNICIPAL	***Other Names:***	WELL 18
Well Depth (ft):			

Perfluorohexanesulfonic acid

Chemical:	PFHXSA	***RL:***	UNK
Results:	1.7	***Top of Screen (ft):***	230
Date :	09/12/2019	***Screen Length (ft):***	160
Units:	NG/L	***Source:***	DHS
Qualifer:	<	***Source Name:***	3310021-024
Well Type:	MUNICIPAL	***Other Names:***	WELL 18
Well Depth (ft):			

Perfluorohexanesulfonic acid

Chemical:	PFHXSA	***RL:***	UNK
Results:	1.7	***Top of Screen (ft):***	230
Date :	11/06/2019	***Screen Length (ft):***	160
Units:	NG/L	***Source:***	DHS
Qualifer:	<	***Source Name:***	3310021-024
Well Type:	MUNICIPAL	***Other Names:***	WELL 18
Well Depth (ft):			

Perfluorohexanesulfonic acid

Chemical:	PFHXSA	***RL:***	UNK
Results:	1.7	***Top of Screen (ft):***	230
Date :	01/09/2020	***Screen Length (ft):***	160
Units:	NG/L	***Source:***	DHS
Qualifer:	<	***Source Name:***	3310021-024
Well Type:	MUNICIPAL	***Other Names:***	WELL 18
Well Depth (ft):			

Perfluorohexanesulfonic acid

Chemical:	PFHXSA	***RL:***	UNK
Results:	1.8	***Top of Screen (ft):***	230
Date :	12/30/2019	***Screen Length (ft):***	160
Units:	NG/L	***Source:***	DHS
Qualifer:	<	***Source Name:***	3310021-024
Well Type:	MUNICIPAL	***Other Names:***	WELL 18
Well Depth (ft):			

Perfluorononanoic acid

Chemical:	PFNA	***RL:***	UNK
Results:	1.7	***Top of Screen (ft):***	230
Date :	01/09/2020	***Screen Length (ft):***	160
Units:	NG/L	***Source:***	DHS
Qualifer:	<	***Source Name:***	3310021-024
Well Type:	MUNICIPAL	***Other Names:***	WELL 18
Well Depth (ft):			

Perfluorononanoic acid

Chemical:	PFNA	***RL:***	UNK
Results:	1.7	***Top of Screen (ft):***	230
Date :	09/12/2019	***Screen Length (ft):***	160
Units:	NG/L	***Source:***	DHS
Qualifer:	<	***Source Name:***	3310021-024
Well Type:	MUNICIPAL	***Other Names:***	WELL 18
Well Depth (ft):			

Perfluorononanoic acid

Chemical:	PFNA	***RL:***	UNK
Results:	1.7	***Top of Screen (ft):***	230
Date :	12/26/2019	***Screen Length (ft):***	160
Units:	NG/L	***Source:***	DHS
Qualifer:	<	***Source Name:***	3310021-024
Well Type:	MUNICIPAL	***Other Names:***	WELL 18
Well Depth (ft):			

Perfluorononanoic acid

Chemical:	PFNA	***RL:***	UNK
Results:	1.8	***Top of Screen (ft):***	230
Date :	12/30/2019	***Screen Length (ft):***	160
Units:	NG/L	***Source:***	DHS
Qualifer:	<	***Source Name:***	3310021-024
Well Type:	MUNICIPAL	***Other Names:***	WELL 18
Well Depth (ft):			

Perfluorononanoic acid

Chemical:	PFNA	***RL:***	UNK
Results:	1.7	***Top of Screen (ft):***	230
Date :	11/06/2019	***Screen Length (ft):***	160
Units:	NG/L	***Source:***	DHS
Qualifer:	<	***Source Name:***	3310021-024
Well Type:	MUNICIPAL	***Other Names:***	WELL 18
Well Depth (ft):			

Perfluorooctadecanoic acid

Chemical:	PFNDCA	***RL:***	UNK
Results:	1.8	***Top of Screen (ft):***	230
Date :	12/30/2019	***Screen Length (ft):***	160
Units:	NG/L	***Source:***	DHS
Qualifer:	<	***Source Name:***	3310021-024
Well Type:	MUNICIPAL	***Other Names:***	WELL 18
Well Depth (ft):			

Perfluorooctadecanoic acid

Chemical:	PFNDCA	***RL:***	UNK
Results:	1.7	***Top of Screen (ft):***	230
Date :	12/26/2019	***Screen Length (ft):***	160
Units:	NG/L	***Source:***	DHS
Qualifer:	<	***Source Name:***	3310021-024
Well Type:	MUNICIPAL	***Other Names:***	WELL 18
Well Depth (ft):			

Perfluorooctadecanoic acid

Chemical:	PFNDCA	***RL:***	UNK
Results:	1.7	***Top of Screen (ft):***	230
Date :	01/09/2020	***Screen Length (ft):***	160
Units:	NG/L	***Source:***	DHS
Qualifer:	<	***Source Name:***	3310021-024
Well Type:	MUNICIPAL	***Other Names:***	WELL 18
Well Depth (ft):			

Perfluorooctadecanoic acid

Chemical:	PFNDCA	***RL:***	UNK
Results:	1.7	***Top of Screen (ft):***	230
Date :	11/06/2019	***Screen Length (ft):***	160
Units:	NG/L	***Source:***	DHS
Qualifer:	<	***Source Name:***	3310021-024
Well Type:	MUNICIPAL	***Other Names:***	WELL 18
Well Depth (ft):			

Perfluorooctadecanoic acid

Chemical:	PFNDCA	***RL:***	UNK
Results:	1.7	***Top of Screen (ft):***	230
Date :	09/12/2019	***Screen Length (ft):***	160
Units:	NG/L	***Source:***	DHS
Qualifer:	<	***Source Name:***	3310021-024
Well Type:	MUNICIPAL	***Other Names:***	WELL 18
Well Depth (ft):			

Perfluorotetradecanoic acid

Chemical:	PFTEDA	***RL:***	UNK
Results:	1.8	***Top of Screen (ft):***	230
Date :	12/30/2019	***Screen Length (ft):***	160
Units:	NG/L	***Source:***	DHS
Qualifer:	<	***Source Name:***	3310021-024
Well Type:	MUNICIPAL	***Other Names:***	WELL 18
Well Depth (ft):			

Perfluorotetradecanoic acid

Chemical:	PFTEDA	***RL:***	UNK
Results:	1.7	***Top of Screen (ft):***	230
Date :	01/09/2020	***Screen Length (ft):***	160
Units:	NG/L	***Source:***	DHS
Qualifer:	<	***Source Name:***	3310021-024
Well Type:	MUNICIPAL	***Other Names:***	WELL 18
Well Depth (ft):			

Perfluorotetradecanoic acid

Chemical:	PFTEDA	***RL:***	UNK
Results:	1.7	***Top of Screen (ft):***	230
Date :	12/26/2019	***Screen Length (ft):***	160
Units:	NG/L	***Source:***	DHS
Qualifer:	<	***Source Name:***	3310021-024
Well Type:	MUNICIPAL	***Other Names:***	WELL 18
Well Depth (ft):			

Perfluorotetradecanoic acid

Chemical:	PFTEDA	***RL:***	UNK
Results:	1.7	***Top of Screen (ft):***	230
Date :	09/12/2019	***Screen Length (ft):***	160
Units:	NG/L	***Source:***	DHS
Qualifer:	<	***Source Name:***	3310021-024
Well Type:	MUNICIPAL	***Other Names:***	WELL 18
Well Depth (ft):			

Perfluorotetradecanoic acid

Chemical:	PFTEDA	**RL:**	UNK
Results:	1.7	**Top of Screen (ft):**	230
Date :	11/06/2019	**Screen Length (ft):**	160
Units:	NG/L	**Source:**	DHS
Qualifer:	<	**Source Name:**	3310021-024
Well Type:	MUNICIPAL	**Other Names:**	WELL 18
Well Depth (ft):			

Perfluorotridecanoic acid

Chemical:	PFTRIDA	**RL:**	UNK
Results:	1.8	**Top of Screen (ft):**	230
Date :	12/30/2019	**Screen Length (ft):**	160
Units:	NG/L	**Source:**	DHS
Qualifer:	<	**Source Name:**	3310021-024
Well Type:	MUNICIPAL	**Other Names:**	WELL 18
Well Depth (ft):			

Perfluorotridecanoic acid

Chemical:	PFTRIDA	**RL:**	UNK
Results:	1.7	**Top of Screen (ft):**	230
Date :	11/06/2019	**Screen Length (ft):**	160
Units:	NG/L	**Source:**	DHS
Qualifer:	<	**Source Name:**	3310021-024
Well Type:	MUNICIPAL	**Other Names:**	WELL 18
Well Depth (ft):			

Perfluorotridecanoic acid

Chemical:	PFTRIDA	**RL:**	UNK
Results:	1.7	**Top of Screen (ft):**	230
Date :	09/12/2019	**Screen Length (ft):**	160
Units:	NG/L	**Source:**	DHS
Qualifer:	<	**Source Name:**	3310021-024
Well Type:	MUNICIPAL	**Other Names:**	WELL 18
Well Depth (ft):			

Perfluorotridecanoic acid

Chemical:	PFTRIDA	**RL:**	UNK
Results:	1.7	**Top of Screen (ft):**	230
Date :	12/26/2019	**Screen Length (ft):**	160
Units:	NG/L	**Source:**	DHS
Qualifer:	<	**Source Name:**	3310021-024
Well Type:	MUNICIPAL	**Other Names:**	WELL 18
Well Depth (ft):			

Perfluorotridecanoic acid

Chemical:	PFTRIDA	**RL:**	UNK
Results:	1.7	**Top of Screen (ft):**	230
Date :	01/09/2020	**Screen Length (ft):**	160
Units:	NG/L	**Source:**	DHS
Qualifer:	<	**Source Name:**	3310021-024
Well Type:	MUNICIPAL	**Other Names:**	WELL 18
Well Depth (ft):			

Perfluoroundecanoic acid

Chemical:	PFUNDCA	**RL:**	UNK
Results:	1.8	**Top of Screen (ft):**	230

Map Key	Number of Records	Direction	Distance (mi/ft)	Elev/Diff (ft)	Site	DB

Date :	12/30/2019	**Screen Length (ft):**	160
Units:	NG/L	**Source:**	DHS
Qualifer:	<	**Source Name:**	3310021-024
Well Type:	MUNICIPAL	**Other Names:**	WELL 18
Well Depth (ft):			

Perfluoroundecanoic acid

Chemical:	PFUNDCA	**RL:**	UNK
Results:	1.7	**Top of Screen (ft):**	230
Date :	12/26/2019	**Screen Length (ft):**	160
Units:	NG/L	**Source:**	DHS
Qualifer:	<	**Source Name:**	3310021-024
Well Type:	MUNICIPAL	**Other Names:**	WELL 18
Well Depth (ft):			

Perfluoroundecanoic acid

Chemical:	PFUNDCA	**RL:**	UNK
Results:	1.7	**Top of Screen (ft):**	230
Date :	01/09/2020	**Screen Length (ft):**	160
Units:	NG/L	**Source:**	DHS
Qualifer:	<	**Source Name:**	3310021-024
Well Type:	MUNICIPAL	**Other Names:**	WELL 18
Well Depth (ft):			

Perfluoroundecanoic acid

Chemical:	PFUNDCA	**RL:**	UNK
Results:	1.7	**Top of Screen (ft):**	230
Date :	11/06/2019	**Screen Length (ft):**	160
Units:	NG/L	**Source:**	DHS
Qualifer:	<	**Source Name:**	3310021-024
Well Type:	MUNICIPAL	**Other Names:**	WELL 18
Well Depth (ft):			

Perfluoroundecanoic acid

Chemical:	PFUNDCA	**RL:**	UNK
Results:	1.7	**Top of Screen (ft):**	230
Date :	09/12/2019	**Screen Length (ft):**	160
Units:	NG/L	**Source:**	DHS
Qualifer:	<	**Source Name:**	3310021-024
Well Type:	MUNICIPAL	**Other Names:**	WELL 18
Well Depth (ft):			

Map Key	Number of Records	Direction	Distance (mi/ft)	Elev/Diff (ft)	Site	DB
27	1 of 2	ESE	0.35 / 1,862.96	795.98 / -21	FOOD GAS & GO MINI MART 3710 ETIWANDA AVE MIRA LOMA CA	RIVERSIDE LOP

Site ID:	9814821	**Closed Code:**	Y
Status Code:	9	**Closed Desc:**	CLOSED SITE
Status Desc:	CLOSED/ACTION COMPLETED	**Employee:**	Boltinghous-LOP
Case Type Code:	S		
Case Type Desc:	SOIL ONLY IS IMPACTED		

Map Key	Number of Records	Direction	Distance (mi/ft)	Elev/Diff (ft)	Site	DB
27	2 of 2	ESE	0.35 / 1,862.96	795.98 / -21	FOOD GAS & GO MINI MART 3710 ETIWANDA AVE MIRA LOMA CA 91752	LUST

Global ID:	T0606500561	**County:**	RIVERSIDE
Status:	COMPLETED - CASE CLOSED	**Latitude:**	34.0200068

Status Date: 9/15/2009 **Longitude:** -117.5241548
Case Type: LUST CLEANUP SITE
Date Source: LUST Cleanup Sites from GeoTracker Search; LUST Cleanup Sites from GeoTracker Cleanup Sites Data Download

LUST Cleanup Sites from GeoTracker Cleanup Sites Data Download - Facilities Detail

RB Case No: 083303354T
Local Case No: 9814821
Begin Date: 12/11/1998
Lead Agency: RIVERSIDE COUNTY LOP
Local Agency: RIVERSIDE COUNTY LOP
CUF Case: YES
Potential COC: Gasoline
How Discovered: Tank Closure
Stop Method:
Stop Description:
Case Worker: SCB
File Location: Local Agency Warehouse
Potential Media of Concern: Soil
How Discovered Description:
Calwater Watershed Name: Santa Ana River - Middle Santa Ana River - Chino (Split) (801.21)
DWR GW Subbasin Name: Upper Santa Ana Valley - Chino (8-002.01)
Disadvantaged Community:
Site History:

LUST Cleanup Sites from GeoTracker Cleanup Sites Data Download - Regulatory Activity

Action Type: ENFORCEMENT
Date : 9/15/2009
Action: Closure/No Further Action Letter - #RCDEH Closure Documents

Action Type: ENFORCEMENT
Date : 9/14/2009
Action: File review - #RCDEH Upload Site File 5/25/2010

Action Type: RESPONSE
Date : 7/15/2009
Action: Well Destruction Report

Action Type: RESPONSE
Date : 6/29/2009
Action: Well Destruction Report

Action Type: ENFORCEMENT
Date : 4/6/2009
Action: Staff Letter - #RCDEH 040609

Action Type: RESPONSE
Date : 10/26/2008
Action: Request for Closure

Action Type: RESPONSE
Date : 8/5/2008
Action: Monitoring Report - Quarterly

Action Type: RESPONSE
Date : 4/20/2008
Action: Request for Closure

Action Type: RESPONSE
Date : 4/15/2008
Action: Monitoring Report - Quarterly

Action Type: ENFORCEMENT
Date : 2/20/2008
Action: Staff Letter - #RCDEH 022008

Action Type: RESPONSE
Date : 1/15/2008
Action: Monitoring Report - Quarterly

Action Type: ENFORCEMENT
Date : 12/10/2007
Action: File review

Action Type: RESPONSE
Date : 10/15/2007
Action: Monitoring Report - Quarterly

Action Type: RESPONSE
Date : 8/17/2007
Action: Other Report / Document

Action Type: ENFORCEMENT
Date : 5/11/2007
Action: Technical Correspondence / Assistance / Other - #RCDEH 051107

Action Type: REMEDIATION
Date : 3/4/2005
Action: Soil Vapor Extraction (SVE)

Action Type: REMEDIATION
Date : 1/27/1999
Action: Excavation

Action Type: Other
Date : 12/31/1998
Action: Leak Discovery

Action Type: Other
Date : 12/31/1998
Action: Leak Reported

Action Type: Other
Date : 12/11/1998
Action: Leak Stopped

LUST Cleanup Sites from GeoTracker Cleanup Sites Data Download - Regulatory Contacts

Contact Type: Regional Board Caseworker
Contact Name: MIGUEL OVIEDO
City: RIVERSIDE
Organization Name: SANTA ANA RWQCB (REGION 8)
Address: 3737 Main Street, Suite 500
Email: miguel.oviedo@waterboards.ca.gov
Phone No: 9517823238

Contact Type: Local Agency Caseworker
Contact Name: SHARON BOLTINGHOUSE
City: RIVERSIDE
Organization Name: RIVERSIDE COUNTY LOP
Address: 3880 LEMON ST SUITE 200
Email: sbolting@rivco.org
Phone No: 9519558980

LUST Cleanup Sites from GeoTracker Cleanup Sites Data Download - Status History

Status: Completed - Case Closed
Status Date: 9/15/2009

Status: Open - Verification Monitoring
Status Date: 5/11/2007

Status: Open - Remediation
Status Date: 3/4/2005

Status: Open - Site Assessment
Status Date: 9/6/2002

Status: Open - Remediation
Status Date: 1/27/1999

Status: Open - Site Assessment
Status Date: 12/31/1998

Status: Open - Case Begin Date
Status Date: 12/11/1998

LUST Sites from GeoTracker Search - Regulatory Profile

Site Facility Name: FOOD GAS & GO MINI MART
Site Facility Type: LUST CLEANUP SITE
Cleanup Status: COMPLETED - CASE CLOSED
Project Status:
WDR Place Type:
WDR File:
WDR Order:
CUF Priority Assig: C
CUF Amount Paid: $508,845
Potential COC: GASOLINE
Facility Type:
Composting Method:
Address: 3710 ETIWANDA AVE
City: MIRA LOMA
Zip: 91752
County: RIVERSIDE
CUF Claim: 17611
File Location: LOCAL AGENCY WAREHOUSE
Designated Beneficial Use: MUN, AGR, IND, PROC - Note: Also incl parts of 481.21 and 481.23 (R4).
Project Oversight Agencies:
Report Link: https://geotracker.waterboards.ca.gov/profile_report?global_id=T0606500561
Cleanup Status Detail: COMPLETED - CASE CLOSED AS OF 9/15/2009
Cleanup History Link: https://geotracker.waterboards.ca.gov/profile_report_include?global_id=T0606500561&tabname=regulatoryhistory
Potential Media of Concern: SOIL
User Defined Beneficial Use:
DWR GW Sub Basin: Upper Santa Ana Valley - Chino (8-002.01)
Calwater Watershed Name: Santa Ana River - Middle Santa Ana River - Chino (Split) (801.21)
Post Closure Site Management: NOTIFY PRIOR TO CHANGE IN LAND USE
Future Land Use: COMMERCIAL
Cleanup Oversight Agencies: RIVERSIDE COUNTY LOP (LEAD) - CASE #: 9814821
CASEWORKER: SHARON BOLTINGHOUSE
SANTA ANA RWQCB (REGION 8) - CASE #: 083303354T
CASEWORKER: MIGUEL OVIEDO
Gndwater Monitoring Freque:
Designated Beneficial Use Desc: Municipal and Domestic Supply, Agricultural Supply, Industrial Service Supply, Industrial Process Supply - Note: Also incl parts of 481.21 and 481.23 (R4).
Site History:

No site history available

LUST Sites from GeoTracker Search - Cleanup Status History

Status: Completed - Case Closed
Date : 9/15/2009

Status: Open - Verification Monitoring
Date : 5/11/2007

Status: Open - Remediation
Date : 3/4/2005

Status: Open - Site Assessment
Date : 9/6/2002

Status: Open - Remediation
Date : 1/27/1999

Status: Open - Site Assessment
Date : 12/31/1998

Status: Open - Case Begin Date
Date : 12/11/1998

LUST Sites from GeoTracker Search - Cleanup Action Report (as of Feb 27, 2021)

Action Type: SOIL VAPOR EXTRACTION (SVE)
Phase: Soil
Begin Date: 3/4/2005
End Date: 1/9/2007

Contaminant Mass Removed: 6,324 Pounds
Description: SVE phase operations

Action Type: EXCAVATION
Begin Date: 1/27/1999
Phase: Soil
End Date: 1/27/1999
Contaminant Mass Removed:
Description: soil excavated from UST/dispenser area

LUST Sites from GeoTracker Search - Regulatory Activities (as of Feb 27, 2021)

Action Type: Other Regulatory Actions
Action Date: 9/15/2009
Received Issue Date: 9/15/2009
Action: Closure/No Further Action Letter - #RCDEH Closure Documents
Doc Link: https://geotracker.waterboards.ca.gov/view_documents?global_id=T0606500561&enforcement_id=6030947&temptable=ENFORCEMENT
Title Description Comments:

Case Closure RCDEH issued NFA letter dated 9/15/2009.

Action Type: Other Regulatory Actions
Action Date: 9/14/2009
Received Issue Date: 9/14/2009
Action: File review - #RCDEH Upload Site File 5/25/2010
Doc Link: https://geotracker.waterboards.ca.gov/view_documents?global_id=T0606500561&enforcement_id=6051938&temptable=ENFORCEMENT
Title Description Comments:

RCDEH Upload Site File 5/25/2010

Action Type: Response Requested - Reports
Action Date: 7/15/2009
Received Issue Date: 7/15/2009
Action: Well Destruction Report
Doc Link: https://geotracker.waterboards.ca.gov/view_documents_all?global_id=T0606500561&doc_id=5650352
Title Description Comments:

Well Abandonment Report

Action Type: Response Requested - Reports
Action Date: *6/29/2009
Received Issue Date: 8/17/2009
Action: Well Destruction Report
Doc Link:
Title Description Comments:

- Report documenting removal of wells & waste and landowner notification due 5/29/09

Action Type: Other Regulatory Actions
Action Date: 4/6/2009
Received Issue Date: 4/6/2009
Action: Staff Letter - #RCDEH 040609
Doc Link: https://geotracker.waterboards.ca.gov/view_documents?global_id=T0606500561&enforcement_id=6008933&temptable=ENFORCEMENT
Title Description Comments:

DIRECTIVE RCDEH sent letter requesting well destruction, waste removal, and landowner notification of County's intent to issue closure letter. Documentation due 5/29/2009.

Action Type: Response Requested - Other
Action Date: 10/26/2008
Received Issue Date: 11/26/2008
Action: Request for Closure
Doc Link: https://geotracker.waterboards.ca.gov/view_documents_all?global_id=T0606500561&doc_id=5627126

Title Description Comments:

- Additional information requested for the closure report.

Action Type: Response Requested - Reports
Action Date: 8/5/2008
Received Issue Date: 8/5/2008
Action: Monitoring Report - Quarterly
Doc Link:
Title Description Comments:

Q2-08 GW Monitoring Report - Q2-08 GW Mon. Report

Action Type: Response Requested - Other
Action Date: 4/20/2008
Received Issue Date: 4/20/2008
Action: Request for Closure
Doc Link:
Title Description Comments:

Request for Closure - Closure report due 4/20/2008

Action Type: Response Requested - Reports
Action Date: 4/15/2008
Received Issue Date: 4/15/2008
Action: Monitoring Report - Quarterly
Doc Link:
Title Description Comments:

Monitoring Report - Quarter 1-08

Action Type: Other Regulatory Actions
Action Date: 2/20/2008
Received Issue Date: 2/20/2008
Action: Staff Letter - #RCDEH 022008
Doc Link:
Title Description Comments:

RCDEH sent letter requesting closure document. Report due 4/20/2008

Action Type: Response Requested - Reports
Action Date: 1/15/2008
Received Issue Date: 1/15/2008
Action: Monitoring Report - Quarterly
Doc Link:
Title Description Comments:

Monitoring Report - Quarter 4-07

Action Type: Other Regulatory Actions
Action Date: 12/10/2007
Received Issue Date: 12/10/2007
Action: File review
Doc Link:
Title Description Comments:

Quarterly gw remediation progress report

Action Type: Response Requested - Reports
Action Date: 10/15/2007
Received Issue Date: 12/5/2007
Action: Monitoring Report - Quarterly
Doc Link:

Title Description Comments:

Monitoring Report - Quarterly - 3rd Quarter Monitoring Report

Action Type: Response Requested - Other
Action Date: 8/17/2007
Received Issue Date: 12/19/2007
Action: Other Report / Document
Doc Link:
Title Description Comments:

Other Report / Document - Report for confirmation soil borings and SVE testing due 8/17/07

Action Type: Other Regulatory Actions
Action Date: 5/11/2007
Received Issue Date: 5/11/2007
Action: Technical Correspondence / Assistance / Other - #RCDEH 051107
Doc Link:
Title Description Comments:

Letter accepted wp for confirmation borings and SVE testing

Action Type: Cleanup Action
Action Date: 3/4/2005
Received Issue Date:
Action: Soil Vapor Extraction (SVE)
Doc Link:
Title Description Comments:

SVE phase operations

Action Type: Cleanup Action
Action Date: 1/27/1999
Received Issue Date:
Action: Excavation
Doc Link:
Title Description Comments:

soil excavated from UST/dispenser area

Action Type: Leak Action
Action Date: 12/31/1998
Received Issue Date:
Action: Leak Discovery
Doc Link:
Title Description Comments:

Action Type: Leak Action
Action Date: 12/31/1998
Received Issue Date:
Action: Leak Reported
Doc Link:
Title Description Comments:

Action Type: Leak Action
Action Date: 12/11/1998
Received Issue Date:
Action: Leak Stopped
Doc Link:
Title Description Comments:

LUST Sites from GeoTracker Search - Site Maps (as of Feb 27, 2021)

Title: GEO_BORE (MW-1)
Link: https://geotracker.waterboards.ca.gov/esi/uploads/geo_bore/6829038858/T0606500561.pdf
Size : 220 KB
Submitted By: C. UALANI QUARTERO (AUTH_RP)
Submitted: 3/22/2006

Title: GEO_BORE (VE-1)
Link: https://geotracker.waterboards.ca.gov/esi/uploads/geo_bore/7086805045/T0606500561.pdf
Size : 173 KB
Submitted By: C. UALANI QUARTERO (AUTH_RP)
Submitted: 3/22/2006

Title: GEO_BORE (VE-3)
Link: https://geotracker.waterboards.ca.gov/esi/uploads/geo_bore/3012388467/T0606500561.pdf
Size : 139 KB
Submitted By: C. UALANI QUARTERO (AUTH_RP)
Submitted: 3/22/2006

Title: GEO_BORE (VE-2)
Link: https://geotracker.waterboards.ca.gov/esi/uploads/geo_bore/1880247354/T0606500561.pdf
Size : 135 KB
Submitted By: C. UALANI QUARTERO (AUTH_RP)
Submitted: 3/22/2006

LUST Sites from GeoTracker Search - Documents (as of Feb 27, 2021)

Document Type: Site Documents
Document Date: 9/15/2009
Type: CLOSURE/NO FURTHER ACTION LETTER
Title: CASE CLOSURE
Title Link: https://geotracker.waterboards.ca.gov/view_documents?global_id=T0606500561&enforcement_id=6030947
Size :
Submitted By: SHARON BOLTINGHOUSE (REGULATOR)
Submitted:

Document Type: Site Documents
Document Date: 9/14/2009
Type: FILE REVIEW
Title: RCDEH UPLOAD SITE FILE 5/25/2010
Title Link: https://geotracker.waterboards.ca.gov/view_documents?global_id=T0606500561&enforcement_id=6051938
Size :
Submitted By: STEVEN COOK (REGULATOR)
Submitted:

Document Type: Site Documents
Document Date: 7/15/2009
Type: WELL DESTRUCTION REPORT
Title: WELL ABANDONMENT REPORT - REGULATOR RESPONSE
Title Link: https://geotracker.waterboards.ca.gov/view_documents?global_id=T0606500561&document_id=5650352
Size :
Submitted By: SHARON BOLTINGHOUSE (REGULATOR)
Submitted:

Document Type: Site Documents
Document Date: 4/6/2009
Type: STAFF LETTER
Title: DIRECTIVE
Title Link: https://geotracker.waterboards.ca.gov/view_documents?global_id=T0606500561&enforcement_id=6008933
Size :
Submitted By: SHARON BOLTINGHOUSE (REGULATOR)
Submitted:

Document Type: Site Documents
Document Date: 12/18/2008
Type: DRAFT DOCUMENTS FOR REVIEW - REMEDIAL ACTION PLAN
Title: NOTICE OF PROPOSED CORRECTIVE ACTION PLAN
Title Link: https://geotracker.waterboards.ca.gov/community_involvement/6298261344/Food%20Gas%20%26%20Go%2ENotCAP%2Epdf
Size : 40 KB
Submitted By: SHARON BOLTINGHOUSE (REGULATOR)
Submitted:

Document Type: Site Documents
Document Date: 11/14/2008
Type: OTHER REPORT / DOCUMENT
Title: SITE CLOSURE REQUEST DOCUMENT-UPDATED
Title Link: https://geotracker.waterboards.ca.gov/esi/uploads/geo_report/4989655017/T0606500561.PDF
Size : 5,383 KB
Submitted By: C. UALANI QUARTERO (AUTH_RP)
Submitted:

Document Type: Monitoring Reports
Document Date: 8/6/2008
Size : 219 KB
Submitted By: C. UALANI QUARTERO (AUTH_RP)

Type: MONITORING REPORT - QUARTERLY **Submitted:**
Title: FIRST QMR 2008
Title Link: https://geotracker.waterboards.ca.gov/esi/uploads/geo_report/6764219522/T0606500561.PDF

Document Type: Monitoring Reports **Size :** 1,877 KB
Document Date: 5/19/2008 **Submitted By:** C. UALANI QUARTERO (AUTH_RP)
Type: MONITORING REPORT - QUARTERLY **Submitted:**
Title: FOURTH QUARTERLY MONITORING REPORT 2006
Title Link: https://geotracker.waterboards.ca.gov/esi/uploads/geo_report/6654726922/T0606500561.PDF

Document Type: Monitoring Reports **Size :** 5,093 KB
Document Date: 5/19/2008 **Submitted By:** C. UALANI QUARTERO (AUTH_RP)
Type: MONITORING REPORT - QUARTERLY **Submitted:**
Title: FOURTH QUARTERLY MONITORING REPORT 2005
Title Link: https://geotracker.waterboards.ca.gov/esi/uploads/geo_report/9346678793/T0606500561.PDF

Document Type: Site Documents **Size :** 3,587 KB
Document Date: 4/21/2008 **Submitted By:** C. UALANI QUARTERO (AUTH_RP)
Type: REPORTS - CLOSURE RPT. **Submitted:**
Title: SITE CLOSURE REQUEST DOCUMENT 2008
Title Link: https://geotracker.waterboards.ca.gov/esi/uploads/geo_report/5964510858/T0606500561.PDF

Document Type: Site Documents **Size :** 120 KB
Document Date: 2/20/2008 **Submitted By:** SHARON BOLTINGHOUSE (REGULATOR)
Type: LETTER **Submitted:**
Title: RCDEH 022008 LETTER
Title Link: https://geotracker.waterboards.ca.gov/site_documents/8146652042/Food%20Gas%20N%20Go%20022008%20letter%2Epdf

Document Type: Monitoring Reports **Size :** 3,932 KB
Document Date: 1/30/2008 **Submitted By:** C. UALANI QUARTERO (AUTH_RP)
Type: MONITORING REPORT - QUARTERLY **Submitted:**
Title: FOURTH QUARTERLY MONITORING REPORT 2007
Title Link: https://geotracker.waterboards.ca.gov/esi/uploads/geo_report/8906690835/T0606500561.PDF

Document Type: Site Documents **Size :** 4,858 KB
Document Date: 12/13/2007 **Submitted By:** C. UALANI QUARTERO (AUTH_RP)
Type: REPORTS - OTHER **Submitted:**
Title: FORMAL REBOUND AND THIRD QUARTERLY MONITORING REPORT 2007
Title Link: https://geotracker.waterboards.ca.gov/esi/uploads/geo_report/4962681651/T0606500561.PDF

Document Type: Monitoring Reports **Size :** 6,217 KB
Document Date: 7/17/2007 **Submitted By:** C. UALANI QUARTERO (AUTH_RP)
Type: MONITORING REPORT - QUARTERLY **Submitted:**
Title: SECOND QUARTERLY MONITORING REPORT 2007
Title Link: https://geotracker.waterboards.ca.gov/esi/uploads/geo_report/7001798868/T0606500561.PDF

Document Type: Site Documents **Size :** 168 KB
Document Date: 5/11/2007 **Submitted By:** SHARON BOLTINGHOUSE (REGULATOR)
Type: LETTER **Submitted:**
Title: RCDEH 051107 LETTER
Title Link: https://geotracker.waterboards.ca.gov/site_documents/8460743546/Food%20Gas%20N%20Go%20051107%20letter%2Epdf

Document Type: Monitoring Reports **Size :** 5,700 KB
Document Date: 4/26/2007 **Submitted By:** C. UALANI QUARTERO (AUTH_RP)
Type: MONITORING REPORT - QUARTERLY **Submitted:**
Title: FIRST QUARTER MONITORING REPORT 2007
Title Link: https://geotracker.waterboards.ca.gov/esi/uploads/geo_report/3221485972/T0606500561.PDF

Document Type: Site Documents **Size :** 6,429 KB
Document Date: 3/20/2007 **Submitted By:** C. UALANI QUARTERO (AUTH_RP)
Type: WORKPLANS - OTHER WP **Submitted:**
Title: ADDENDUM FORMAL REBOUND AND CONFIRMATION BORING WORK PLAN
Title Link: https://geotracker.waterboards.ca.gov/esi/uploads/geo_report/8963210880/T0606500561.PDF

Document Type: Monitoring Reports **Size :** 3,131 KB
Document Date: 11/17/2006 **Submitted By:** C. UALANI QUARTERO (AUTH_RP)
Type: MONITORING REPORT - QUARTERLY **Submitted:**

Map Key	Number of Records	Direction	Distance (mi/ft)	Elev/Diff (ft)	Site	DB

Title: 3RD QMR 2006
Title Link: https://geotracker.waterboards.ca.gov/esi/uploads/geo_report/2595141351/T0606500561.PDF

Document Type: Monitoring Reports
Document Date: 11/17/2006
Type: MONITORING REPORT - QUARTERLY
Size : 3,330 KB
Submitted By: C. UALANI QUARTERO (AUTH_RP)
Submitted:
Title: 2ND QMR 2006
Title Link: https://geotracker.waterboards.ca.gov/esi/uploads/geo_report/8112594425/T0606500561.PDF

Document Type: Monitoring Reports
Document Date: 11/17/2006
Type: MONITORING REPORT - QUARTERLY
Size : 4,050 KB
Submitted By: C. UALANI QUARTERO (AUTH_RP)
Submitted:
Title: 1ST QMR 2006
Title Link: https://geotracker.waterboards.ca.gov/esi/uploads/geo_report/8609372794/T0606500561.PDF

Document Type: Monitoring Reports
Document Date: 3/30/2006
Type: MONITORING REPORT - QUARTERLY
Size : 1,678 KB
Submitted By: C. UALANI QUARTERO (AUTH_RP)
Submitted:
Title: THIRD QUARTER MONITORING REPORT
Title Link: https://geotracker.waterboards.ca.gov/esi/uploads/geo_report/7688169717/T0606500561.PDF

28	1 of 1	ENE	0.40 / 2,094.41	829.64 / 13	CA	PFAS GW

Well ID: 3310021-023
Latitude: 34.029167
Longitude: -117.520556
Data Source(s): Perfluorooctanoic Acid; 4,8-Dioxa-3H-perfluorononanoic acid; Perfluorobutanesulfonic acid; Perfluorododecanoic acid; Perfluorohexanoic acid; Perfluoroheptanoic acid; Perfluorohexanesulfonic acid; Perfluorononanoic acid; Perfluorooctadecanoic acid; Perfluorotetradecanoic acid; Perfluorotridecanoic acid; Perfluoroundecanoic acid

Perfluorooctanoic Acid

Chemical: PFOA
Results: 32
Date : 01/09/2020
Units: NG/L
Qualifer:
Well Type: MUNICIPAL
Well Depth (ft):
RL: UNK
Top of Screen (ft): 250
Screen Length (ft): 140
Source: DHS
Source Name: 3310021-023
Other Names: WELL 17

Perfluorooctanoic Acid

Chemical: PFOA
Results: 23
Date : 09/12/2019
Units: NG/L
Qualifer:
Well Type: MUNICIPAL
Well Depth (ft):
RL: UNK
Top of Screen (ft): 250
Screen Length (ft): 140
Source: DHS
Source Name: 3310021-023
Other Names: WELL 17

Perfluorooctanoic Acid

Chemical: PFOA
Results: 29
Date : 12/26/2019
Units: NG/L
Qualifer:
Well Type: MUNICIPAL
Well Depth (ft):
RL: UNK
Top of Screen (ft): 250
Screen Length (ft): 140
Source: DHS
Source Name: 3310021-023
Other Names: WELL 17

Perfluorooctanoic Acid

Chemical:	PFOA	**RL:**	UNK
Results:	20	**Top of Screen (ft):**	250
Date :	11/06/2019	**Screen Length (ft):**	140
Units:	NG/L	**Source:**	DHS
Qualifer:		**Source Name:**	3310021-023
Well Type:	MUNICIPAL	**Other Names:**	WELL 17
Well Depth (ft):			

Perfluorooctanoic Acid

Chemical:	PFOA	**RL:**	UNK
Results:	30	**Top of Screen (ft):**	250
Date :	12/30/2019	**Screen Length (ft):**	140
Units:	NG/L	**Source:**	DHS
Qualifer:		**Source Name:**	3310021-023
Well Type:	MUNICIPAL	**Other Names:**	WELL 17
Well Depth (ft):			

4,8-Dioxa-3H-perfluorononanoic acid

Chemical:	ADONA	**RL:**	UNK
Results:	1.7	**Top of Screen (ft):**	250
Date :	01/09/2020	**Screen Length (ft):**	140
Units:	NG/L	**Source:**	DHS
Qualifer:	<	**Source Name:**	3310021-023
Well Type:	MUNICIPAL	**Other Names:**	WELL 17
Well Depth (ft):			

4,8-Dioxa-3H-perfluorononanoic acid

Chemical:	ADONA	**RL:**	UNK
Results:	1.8	**Top of Screen (ft):**	250
Date :	12/30/2019	**Screen Length (ft):**	140
Units:	NG/L	**Source:**	DHS
Qualifer:	<	**Source Name:**	3310021-023
Well Type:	MUNICIPAL	**Other Names:**	WELL 17
Well Depth (ft):			

4,8-Dioxa-3H-perfluorononanoic acid

Chemical:	ADONA	**RL:**	UNK
Results:	1.7	**Top of Screen (ft):**	250
Date :	11/06/2019	**Screen Length (ft):**	140
Units:	NG/L	**Source:**	DHS
Qualifer:	<	**Source Name:**	3310021-023
Well Type:	MUNICIPAL	**Other Names:**	WELL 17
Well Depth (ft):			

4,8-Dioxa-3H-perfluorononanoic acid

Chemical:	ADONA	**RL:**	UNK
Results:	1.7	**Top of Screen (ft):**	250
Date :	09/12/2019	**Screen Length (ft):**	140
Units:	NG/L	**Source:**	DHS
Qualifer:	<	**Source Name:**	3310021-023
Well Type:	MUNICIPAL	**Other Names:**	WELL 17
Well Depth (ft):			

4,8-Dioxa-3H-perfluorononanoic acid

Chemical:	ADONA	**RL:**	UNK

Results:	1.7	**Top of Screen (ft):**	250
Date :	12/26/2019	**Screen Length (ft):**	140
Units:	NG/L	**Source:**	DHS
Qualifer:	<	**Source Name:**	3310021-023
Well Type:	MUNICIPAL	**Other Names:**	WELL 17
Well Depth (ft):			

Perfluorobutanesulfonic acid

Chemical:	PFBSA	**RL:**	UNK
Results:	1.7	**Top of Screen (ft):**	250
Date :	09/12/2019	**Screen Length (ft):**	140
Units:	NG/L	**Source:**	DHS
Qualifer:	<	**Source Name:**	3310021-023
Well Type:	MUNICIPAL	**Other Names:**	WELL 17
Well Depth (ft):			

Perfluorobutanesulfonic acid

Chemical:	PFBSA	**RL:**	UNK
Results:	1.8	**Top of Screen (ft):**	250
Date :	01/09/2020	**Screen Length (ft):**	140
Units:	NG/L	**Source:**	DHS
Qualifer:		**Source Name:**	3310021-023
Well Type:	MUNICIPAL	**Other Names:**	WELL 17
Well Depth (ft):			

Perfluorobutanesulfonic acid

Chemical:	PFBSA	**RL:**	UNK
Results:	1.7	**Top of Screen (ft):**	250
Date :	11/06/2019	**Screen Length (ft):**	140
Units:	NG/L	**Source:**	DHS
Qualifer:	<	**Source Name:**	3310021-023
Well Type:	MUNICIPAL	**Other Names:**	WELL 17
Well Depth (ft):			

Perfluorobutanesulfonic acid

Chemical:	PFBSA	**RL:**	UNK
Results:	1.8	**Top of Screen (ft):**	250
Date :	12/30/2019	**Screen Length (ft):**	140
Units:	NG/L	**Source:**	DHS
Qualifer:	<	**Source Name:**	3310021-023
Well Type:	MUNICIPAL	**Other Names:**	WELL 17
Well Depth (ft):			

Perfluorobutanesulfonic acid

Chemical:	PFBSA	**RL:**	UNK
Results:	1.7	**Top of Screen (ft):**	250
Date :	12/26/2019	**Screen Length (ft):**	140
Units:	NG/L	**Source:**	DHS
Qualifer:	<	**Source Name:**	3310021-023
Well Type:	MUNICIPAL	**Other Names:**	WELL 17
Well Depth (ft):			

Perfluorododecanoic acid

Chemical:	PFDOA	**RL:**	UNK
Results:	1.7	**Top of Screen (ft):**	250
Date :	11/06/2019	**Screen Length (ft):**	140

Units:	NG/L	**Source:**	DHS
Qualifer:	<	**Source Name:**	3310021-023
Well Type:	MUNICIPAL	**Other Names:**	WELL 17
Well Depth (ft):			

Perfluorododecanoic acid

Chemical:	PFDOA	**RL:**	UNK
Results:	1.7	**Top of Screen (ft):**	250
Date :	01/09/2020	**Screen Length (ft):**	140
Units:	NG/L	**Source:**	DHS
Qualifer:	<	**Source Name:**	3310021-023
Well Type:	MUNICIPAL	**Other Names:**	WELL 17
Well Depth (ft):			

Perfluorododecanoic acid

Chemical:	PFDOA	**RL:**	UNK
Results:	1.7	**Top of Screen (ft):**	250
Date :	12/26/2019	**Screen Length (ft):**	140
Units:	NG/L	**Source:**	DHS
Qualifer:	<	**Source Name:**	3310021-023
Well Type:	MUNICIPAL	**Other Names:**	WELL 17
Well Depth (ft):			

Perfluorododecanoic acid

Chemical:	PFDOA	**RL:**	UNK
Results:	1.8	**Top of Screen (ft):**	250
Date :	12/30/2019	**Screen Length (ft):**	140
Units:	NG/L	**Source:**	DHS
Qualifer:	<	**Source Name:**	3310021-023
Well Type:	MUNICIPAL	**Other Names:**	WELL 17
Well Depth (ft):			

Perfluorododecanoic acid

Chemical:	PFDOA	**RL:**	UNK
Results:	1.7	**Top of Screen (ft):**	250
Date :	09/12/2019	**Screen Length (ft):**	140
Units:	NG/L	**Source:**	DHS
Qualifer:	<	**Source Name:**	3310021-023
Well Type:	MUNICIPAL	**Other Names:**	WELL 17
Well Depth (ft):			

Perfluorohexanoic acid

Chemical:	PFHA	**RL:**	UNK
Results:	7.5	**Top of Screen (ft):**	250
Date :	01/09/2020	**Screen Length (ft):**	140
Units:	NG/L	**Source:**	DHS
Qualifer:		**Source Name:**	3310021-023
Well Type:	MUNICIPAL	**Other Names:**	WELL 17
Well Depth (ft):			

Perfluorohexanoic acid

Chemical:	PFHA	**RL:**	UNK
Results:	4.2	**Top of Screen (ft):**	250
Date :	11/06/2019	**Screen Length (ft):**	140
Units:	NG/L	**Source:**	DHS
Qualifer:		**Source Name:**	3310021-023

Well Type:	MUNICIPAL	***Other Names:***	WELL 17
Well Depth (ft):			

Perfluorohexanoic acid

Chemical:	PFHA	***RL:***	UNK
Results:	6.1	***Top of Screen (ft):***	250
Date :	12/26/2019	***Screen Length (ft):***	140
Units:	NG/L	***Source:***	DHS
Qualifer:		***Source Name:***	3310021-023
Well Type:	MUNICIPAL	***Other Names:***	WELL 17
Well Depth (ft):			

Perfluorohexanoic acid

Chemical:	PFHA	***RL:***	UNK
Results:	5.8	***Top of Screen (ft):***	250
Date :	12/30/2019	***Screen Length (ft):***	140
Units:	NG/L	***Source:***	DHS
Qualifer:		***Source Name:***	3310021-023
Well Type:	MUNICIPAL	***Other Names:***	WELL 17
Well Depth (ft):			

Perfluorohexanoic acid

Chemical:	PFHA	***RL:***	UNK
Results:	6.4	***Top of Screen (ft):***	250
Date :	09/12/2019	***Screen Length (ft):***	140
Units:	NG/L	***Source:***	DHS
Qualifer:		***Source Name:***	3310021-023
Well Type:	MUNICIPAL	***Other Names:***	WELL 17
Well Depth (ft):			

Perfluoroheptanoic acid

Chemical:	PFHPA	***RL:***	UNK
Results:	3.1	***Top of Screen (ft):***	250
Date :	12/26/2019	***Screen Length (ft):***	140
Units:	NG/L	***Source:***	DHS
Qualifer:		***Source Name:***	3310021-023
Well Type:	MUNICIPAL	***Other Names:***	WELL 17
Well Depth (ft):			

Perfluoroheptanoic acid

Chemical:	PFHPA	***RL:***	UNK
Results:	3.8	***Top of Screen (ft):***	250
Date :	01/09/2020	***Screen Length (ft):***	140
Units:	NG/L	***Source:***	DHS
Qualifer:		***Source Name:***	3310021-023
Well Type:	MUNICIPAL	***Other Names:***	WELL 17
Well Depth (ft):			

Perfluoroheptanoic acid

Chemical:	PFHPA	***RL:***	UNK
Results:	3.3	***Top of Screen (ft):***	250
Date :	12/30/2019	***Screen Length (ft):***	140
Units:	NG/L	***Source:***	DHS
Qualifer:		***Source Name:***	3310021-023
Well Type:	MUNICIPAL	***Other Names:***	WELL 17
Well Depth (ft):			

Perfluoroheptanoic acid

Chemical:	PFHPA	***RL:***	UNK
Results:	2.1	***Top of Screen (ft):***	250
Date :	11/06/2019	***Screen Length (ft):***	140
Units:	NG/L	***Source:***	DHS
Qualifer:		***Source Name:***	3310021-023
Well Type:	MUNICIPAL	***Other Names:***	WELL 17
Well Depth (ft):			

Perfluoroheptanoic acid

Chemical:	PFHPA	***RL:***	UNK
Results:	3.3	***Top of Screen (ft):***	250
Date :	09/12/2019	***Screen Length (ft):***	140
Units:	NG/L	***Source:***	DHS
Qualifer:		***Source Name:***	3310021-023
Well Type:	MUNICIPAL	***Other Names:***	WELL 17
Well Depth (ft):			

Perfluorohexanesulfonic acid

Chemical:	PFHXSA	***RL:***	UNK
Results:	2.8	***Top of Screen (ft):***	250
Date :	12/30/2019	***Screen Length (ft):***	140
Units:	NG/L	***Source:***	DHS
Qualifer:		***Source Name:***	3310021-023
Well Type:	MUNICIPAL	***Other Names:***	WELL 17
Well Depth (ft):			

Perfluorohexanesulfonic acid

Chemical:	PFHXSA	***RL:***	UNK
Results:	2.2	***Top of Screen (ft):***	250
Date :	09/12/2019	***Screen Length (ft):***	140
Units:	NG/L	***Source:***	DHS
Qualifer:		***Source Name:***	3310021-023
Well Type:	MUNICIPAL	***Other Names:***	WELL 17
Well Depth (ft):			

Perfluorohexanesulfonic acid

Chemical:	PFHXSA	***RL:***	UNK
Results:	3.7	***Top of Screen (ft):***	250
Date :	01/09/2020	***Screen Length (ft):***	140
Units:	NG/L	***Source:***	DHS
Qualifer:		***Source Name:***	3310021-023
Well Type:	MUNICIPAL	***Other Names:***	WELL 17
Well Depth (ft):			

Perfluorohexanesulfonic acid

Chemical:	PFHXSA	***RL:***	UNK
Results:	2.7	***Top of Screen (ft):***	250
Date :	12/26/2019	***Screen Length (ft):***	140
Units:	NG/L	***Source:***	DHS
Qualifer:		***Source Name:***	3310021-023
Well Type:	MUNICIPAL	***Other Names:***	WELL 17
Well Depth (ft):			

Perfluorohexanesulfonic acid

Chemical:	PFHXSA	***RL:***	UNK
Results:	2.1	***Top of Screen (ft):***	250
Date :	11/06/2019	***Screen Length (ft):***	140
Units:	NG/L	***Source:***	DHS
Qualifer:		***Source Name:***	3310021-023
Well Type:	MUNICIPAL	***Other Names:***	WELL 17
Well Depth (ft):			

Perfluorononanoic acid

Chemical:	PFNA	***RL:***	UNK
Results:	1.7	***Top of Screen (ft):***	250
Date :	11/06/2019	***Screen Length (ft):***	140
Units:	NG/L	***Source:***	DHS
Qualifer:	<	***Source Name:***	3310021-023
Well Type:	MUNICIPAL	***Other Names:***	WELL 17
Well Depth (ft):			

Perfluorononanoic acid

Chemical:	PFNA	***RL:***	UNK
Results:	1.7	***Top of Screen (ft):***	250
Date :	01/09/2020	***Screen Length (ft):***	140
Units:	NG/L	***Source:***	DHS
Qualifer:	<	***Source Name:***	3310021-023
Well Type:	MUNICIPAL	***Other Names:***	WELL 17
Well Depth (ft):			

Perfluorononanoic acid

Chemical:	PFNA	***RL:***	UNK
Results:	1.7	***Top of Screen (ft):***	250
Date :	12/26/2019	***Screen Length (ft):***	140
Units:	NG/L	***Source:***	DHS
Qualifer:	<	***Source Name:***	3310021-023
Well Type:	MUNICIPAL	***Other Names:***	WELL 17
Well Depth (ft):			

Perfluorononanoic acid

Chemical:	PFNA	***RL:***	UNK
Results:	1.7	***Top of Screen (ft):***	250
Date :	09/12/2019	***Screen Length (ft):***	140
Units:	NG/L	***Source:***	DHS
Qualifer:	<	***Source Name:***	3310021-023
Well Type:	MUNICIPAL	***Other Names:***	WELL 17
Well Depth (ft):			

Perfluorononanoic acid

Chemical:	PFNA	***RL:***	UNK
Results:	1.8	***Top of Screen (ft):***	250
Date :	12/30/2019	***Screen Length (ft):***	140
Units:	NG/L	***Source:***	DHS
Qualifer:	<	***Source Name:***	3310021-023
Well Type:	MUNICIPAL	***Other Names:***	WELL 17
Well Depth (ft):			

Perfluorooctadecanoic acid

Chemical:	PFNDCA	**RL:**	UNK
Results:	1.7	**Top of Screen (ft):**	250
Date :	12/26/2019	**Screen Length (ft):**	140
Units:	NG/L	**Source:**	DHS
Qualifer:	<	**Source Name:**	3310021-023
Well Type:	MUNICIPAL	**Other Names:**	WELL 17
Well Depth (ft):			

Perfluorooctadecanoic acid

Chemical:	PFNDCA	**RL:**	UNK
Results:	1.7	**Top of Screen (ft):**	250
Date :	11/06/2019	**Screen Length (ft):**	140
Units:	NG/L	**Source:**	DHS
Qualifer:	<	**Source Name:**	3310021-023
Well Type:	MUNICIPAL	**Other Names:**	WELL 17
Well Depth (ft):			

Perfluorooctadecanoic acid

Chemical:	PFNDCA	**RL:**	UNK
Results:	1.7	**Top of Screen (ft):**	250
Date :	09/12/2019	**Screen Length (ft):**	140
Units:	NG/L	**Source:**	DHS
Qualifer:	<	**Source Name:**	3310021-023
Well Type:	MUNICIPAL	**Other Names:**	WELL 17
Well Depth (ft):			

Perfluorooctadecanoic acid

Chemical:	PFNDCA	**RL:**	UNK
Results:	1.7	**Top of Screen (ft):**	250
Date :	01/09/2020	**Screen Length (ft):**	140
Units:	NG/L	**Source:**	DHS
Qualifer:	<	**Source Name:**	3310021-023
Well Type:	MUNICIPAL	**Other Names:**	WELL 17
Well Depth (ft):			

Perfluorooctadecanoic acid

Chemical:	PFNDCA	**RL:**	UNK
Results:	1.8	**Top of Screen (ft):**	250
Date :	12/30/2019	**Screen Length (ft):**	140
Units:	NG/L	**Source:**	DHS
Qualifer:	<	**Source Name:**	3310021-023
Well Type:	MUNICIPAL	**Other Names:**	WELL 17
Well Depth (ft):			

Perfluorotetradecanoic acid

Chemical:	PFTEDA	**RL:**	UNK
Results:	1.7	**Top of Screen (ft):**	250
Date :	11/06/2019	**Screen Length (ft):**	140
Units:	NG/L	**Source:**	DHS
Qualifer:	<	**Source Name:**	3310021-023
Well Type:	MUNICIPAL	**Other Names:**	WELL 17
Well Depth (ft):			

Perfluorotetradecanoic acid

Chemical:	PFTEDA	**RL:**	UNK
Results:	1.8	**Top of Screen (ft):**	250

Date :	12/30/2019	**Screen Length (ft):**	140
Units:	NG/L	**Source:**	DHS
Qualifer:	<	**Source Name:**	3310021-023
Well Type:	MUNICIPAL	**Other Names:**	WELL 17
Well Depth (ft):			

Perfluorotetradecanoic acid

Chemical:	PFTEDA	**RL:**	UNK
Results:	1.7	**Top of Screen (ft):**	250
Date :	09/12/2019	**Screen Length (ft):**	140
Units:	NG/L	**Source:**	DHS
Qualifer:	<	**Source Name:**	3310021-023
Well Type:	MUNICIPAL	**Other Names:**	WELL 17
Well Depth (ft):			

Perfluorotetradecanoic acid

Chemical:	PFTEDA	**RL:**	UNK
Results:	1.7	**Top of Screen (ft):**	250
Date :	01/09/2020	**Screen Length (ft):**	140
Units:	NG/L	**Source:**	DHS
Qualifer:	<	**Source Name:**	3310021-023
Well Type:	MUNICIPAL	**Other Names:**	WELL 17
Well Depth (ft):			

Perfluorotetradecanoic acid

Chemical:	PFTEDA	**RL:**	UNK
Results:	1.7	**Top of Screen (ft):**	250
Date :	12/26/2019	**Screen Length (ft):**	140
Units:	NG/L	**Source:**	DHS
Qualifer:	<	**Source Name:**	3310021-023
Well Type:	MUNICIPAL	**Other Names:**	WELL 17
Well Depth (ft):			

Perfluorotridecanoic acid

Chemical:	PFTRIDA	**RL:**	UNK
Results:	1.7	**Top of Screen (ft):**	250
Date :	11/06/2019	**Screen Length (ft):**	140
Units:	NG/L	**Source:**	DHS
Qualifer:	<	**Source Name:**	3310021-023
Well Type:	MUNICIPAL	**Other Names:**	WELL 17
Well Depth (ft):			

Perfluorotridecanoic acid

Chemical:	PFTRIDA	**RL:**	UNK
Results:	1.7	**Top of Screen (ft):**	250
Date :	09/12/2019	**Screen Length (ft):**	140
Units:	NG/L	**Source:**	DHS
Qualifer:	<	**Source Name:**	3310021-023
Well Type:	MUNICIPAL	**Other Names:**	WELL 17
Well Depth (ft):			

Perfluorotridecanoic acid

Chemical:	PFTRIDA	**RL:**	UNK
Results:	1.7	**Top of Screen (ft):**	250
Date :	12/26/2019	**Screen Length (ft):**	140
Units:	NG/L	**Source:**	DHS

Qualifer:	<	**Source Name:**	3310021-023
Well Type:	MUNICIPAL	**Other Names:**	WELL 17
Well Depth (ft):			

Perfluorotridecanoic acid

Chemical:	PFTRIDA	**RL:**	UNK
Results:	1.8	**Top of Screen (ft):**	250
Date :	12/30/2019	**Screen Length (ft):**	140
Units:	NG/L	**Source:**	DHS
Qualifer:	<	**Source Name:**	3310021-023
Well Type:	MUNICIPAL	**Other Names:**	WELL 17
Well Depth (ft):			

Perfluorotridecanoic acid

Chemical:	PFTRIDA	**RL:**	UNK
Results:	1.7	**Top of Screen (ft):**	250
Date :	01/09/2020	**Screen Length (ft):**	140
Units:	NG/L	**Source:**	DHS
Qualifer:	<	**Source Name:**	3310021-023
Well Type:	MUNICIPAL	**Other Names:**	WELL 17
Well Depth (ft):			

Perfluoroundecanoic acid

Chemical:	PFUNDCA	**RL:**	UNK
Results:	1.7	**Top of Screen (ft):**	250
Date :	11/06/2019	**Screen Length (ft):**	140
Units:	NG/L	**Source:**	DHS
Qualifer:	<	**Source Name:**	3310021-023
Well Type:	MUNICIPAL	**Other Names:**	WELL 17
Well Depth (ft):			

Perfluoroundecanoic acid

Chemical:	PFUNDCA	**RL:**	UNK
Results:	1.8	**Top of Screen (ft):**	250
Date :	12/30/2019	**Screen Length (ft):**	140
Units:	NG/L	**Source:**	DHS
Qualifer:	<	**Source Name:**	3310021-023
Well Type:	MUNICIPAL	**Other Names:**	WELL 17
Well Depth (ft):			

Perfluoroundecanoic acid

Chemical:	PFUNDCA	**RL:**	UNK
Results:	1.7	**Top of Screen (ft):**	250
Date :	09/12/2019	**Screen Length (ft):**	140
Units:	NG/L	**Source:**	DHS
Qualifer:	<	**Source Name:**	3310021-023
Well Type:	MUNICIPAL	**Other Names:**	WELL 17
Well Depth (ft):			

Perfluoroundecanoic acid

Chemical:	PFUNDCA	**RL:**	UNK
Results:	1.7	**Top of Screen (ft):**	250
Date :	01/09/2020	**Screen Length (ft):**	140
Units:	NG/L	**Source:**	DHS
Qualifer:	<	**Source Name:**	3310021-023
Well Type:	MUNICIPAL	**Other Names:**	WELL 17

Well Depth (ft):

Perfluoroundecanoic acid

Chemical:	PFUNDCA	***RL:***	UNK
Results:	1.7	***Top of Screen (ft):***	250
Date :	12/26/2019	***Screen Length (ft):***	140
Units:	NG/L	***Source:***	DHS
Qualifer:	<	***Source Name:***	3310021-023
Well Type:	MUNICIPAL	***Other Names:***	WELL 17
Well Depth (ft):			

29	*1 of 1*	*S*	*0.41 / 2,177.86*	*790.00 / -27*	***UNITED NATURAL FOODS INC.*** ***WB 60 FWY @ MM 0.1*** ***MIRA LOMA CA 91752***	***RCRA TSD***

EPA Handler ID:	CAC003012932
Gen Status Universe:	No Report
Contact Name:	JESSE CLARK
Contact Address:	313 IRON HORSE WAY , , PROVIDENCE , RI, 02908 ,
Contact Phone No and Ext:	909-912-4781
Contact Email:	JTEJEDA@PATRIOTENVIRONMENTAL.COM
Contact Country:	
Land Type:	
County Name:	RIVERSIDE
EPA Region:	09
Receive Date:	20190501
Location Latitude:	34.01783
Location Longitude:	-117.533037

Violation/Evaluation Summary

Note:	NO RECORDS: As of Jan 2021, there are no Compliance Monitoring and Enforcement (violation) records associated with this facility (EPA ID).

Handler Summary

Importer Activity:	No
Mixed Waste Generator:	No
Transporter Activity:	No
Transfer Facility:	No
Onsite Burner Exemption:	No
Smelting, Melting and Refining:	No
Underground Injection Control:	No
Commercial TSD:	No
Used Oil Transporter:	No
Used Oil Transfer Facility:	No
Used Oil Processor:	No
Used Oil Refiner:	No
Used Oil Burner:	No
Used Oil Market Burner:	No
Used Oil Spec Marketer:	No

Hazardous Waste Handler Details

Sequence No:	1
Receive Date:	20190501
Handler Name:	UNITED NATURAL FOODS INC.
Federal Waste Generator Code:	N
Generator Code Description:	Not a Generator, Verified
Source Type:	Implementer

Owner/Operator Details

Owner/Operator Ind:	Current Operator	***Street No:***	
Type:	Other	***Street 1:***	313 IRON HORSE WAY
Name:	JESSE CLARK	***Street 2:***	
Date Became Current:		***City:***	PROVIDENCE
Date Ended Current:		***State:***	RI
Phone:	909-912-4781	***Country:***	
Source Type:	Implementer	***Zip Code:***	02908

Owner/Operator Ind:	Current Owner	***Street No:***	
Type:	Other	***Street 1:***	313 IRON HORSE WAY
Name:	UNITED NATURAL FOODS INC.	***Street 2:***	
Date Became Current:		***City:***	PROVIDENCE
Date Ended Current:		***State:***	RI
Phone:	909-912-4781	***Country:***	
Source Type:	Implementer	***Zip Code:***	02908

Map Key	Number of Records	Direction	Distance (mi/ft)	Elev/Diff (ft)	Site	DB
30	1 of 1	N	0.42 / 2,201.74	846.59 / 30	CA	PFAS GW

Well ID:	3310021-025
Latitude:	34.033255
Longitude:	-117.53255
Data Source(s):	Perfluorooctanoic Acid; 4,8-Dioxa-3H-perfluorononanoic acid; Perfluorobutanesulfonic acid; Perfluorododecanoic acid; Perfluorohexanoic acid; Perfluoroheptanoic acid; Perfluorohexanesulfonic acid; Perfluorononanoic acid; Perfluorooctadecanoic acid; Perfluorotetradecanoic acid; Perfluorotridecanoic acid; Perfluoroundecanoic acid

Perfluorooctanoic Acid

Chemical:	PFOA	***RL:***	UNK
Results:	1.7	***Top of Screen (ft):***	297
Date :	12/27/2019	***Screen Length (ft):***	181
Units:	NG/L	***Source:***	DHS
Qualifer:	<	***Source Name:***	3310021-025
Well Type:	MUNICIPAL	***Other Names:***	WELL 19
Well Depth (ft):			

Perfluorooctanoic Acid

Chemical:	PFOA	***RL:***	UNK
Results:	1.7	***Top of Screen (ft):***	297
Date :	01/09/2020	***Screen Length (ft):***	181
Units:	NG/L	***Source:***	DHS
Qualifer:	<	***Source Name:***	3310021-025
Well Type:	MUNICIPAL	***Other Names:***	WELL 19
Well Depth (ft):			

Perfluorooctanoic Acid

Chemical:	PFOA	***RL:***	UNK
Results:	1.8	***Top of Screen (ft):***	297
Date :	12/30/2019	***Screen Length (ft):***	181
Units:	NG/L	***Source:***	DHS
Qualifer:	<	***Source Name:***	3310021-025
Well Type:	MUNICIPAL	***Other Names:***	WELL 19
Well Depth (ft):			

Perfluorooctanoic Acid

Chemical:	PFOA	***RL:***	UNK
Results:	1.7	***Top of Screen (ft):***	297

Date :	09/12/2019	**Screen Length (ft):**	181
Units:	NG/L	**Source:**	DHS
Qualifer:	<	**Source Name:**	3310021-025
Well Type:	MUNICIPAL	**Other Names:**	WELL 19
Well Depth (ft):			

Perfluorooctanoic Acid

Chemical:	PFOA	**RL:**	UNK
Results:	1.7	**Top of Screen (ft):**	297
Date :	11/07/2019	**Screen Length (ft):**	181
Units:	NG/L	**Source:**	DHS
Qualifer:	<	**Source Name:**	3310021-025
Well Type:	MUNICIPAL	**Other Names:**	WELL 19
Well Depth (ft):			

4,8-Dioxa-3H-perfluorononanoic acid

Chemical:	ADONA	**RL:**	UNK
Results:	1.7	**Top of Screen (ft):**	297
Date :	11/07/2019	**Screen Length (ft):**	181
Units:	NG/L	**Source:**	DHS
Qualifer:	<	**Source Name:**	3310021-025
Well Type:	MUNICIPAL	**Other Names:**	WELL 19
Well Depth (ft):			

4,8-Dioxa-3H-perfluorononanoic acid

Chemical:	ADONA	**RL:**	UNK
Results:	1.7	**Top of Screen (ft):**	297
Date :	12/27/2019	**Screen Length (ft):**	181
Units:	NG/L	**Source:**	DHS
Qualifer:	<	**Source Name:**	3310021-025
Well Type:	MUNICIPAL	**Other Names:**	WELL 19
Well Depth (ft):			

4,8-Dioxa-3H-perfluorononanoic acid

Chemical:	ADONA	**RL:**	UNK
Results:	1.7	**Top of Screen (ft):**	297
Date :	01/09/2020	**Screen Length (ft):**	181
Units:	NG/L	**Source:**	DHS
Qualifer:	<	**Source Name:**	3310021-025
Well Type:	MUNICIPAL	**Other Names:**	WELL 19
Well Depth (ft):			

4,8-Dioxa-3H-perfluorononanoic acid

Chemical:	ADONA	**RL:**	UNK
Results:	1.7	**Top of Screen (ft):**	297
Date :	09/12/2019	**Screen Length (ft):**	181
Units:	NG/L	**Source:**	DHS
Qualifer:	<	**Source Name:**	3310021-025
Well Type:	MUNICIPAL	**Other Names:**	WELL 19
Well Depth (ft):			

4,8-Dioxa-3H-perfluorononanoic acid

Chemical:	ADONA	**RL:**	UNK
Results:	1.8	**Top of Screen (ft):**	297
Date :	12/30/2019	**Screen Length (ft):**	181
Units:	NG/L	**Source:**	DHS

Qualifer:	<	**Source Name:**	3310021-025
Well Type:	MUNICIPAL	**Other Names:**	WELL 19
Well Depth (ft):			

Perfluorobutanesulfonic acid

Chemical:	PFBSA	**RL:**	UNK
Results:	1.7	**Top of Screen (ft):**	297
Date :	11/07/2019	**Screen Length (ft):**	181
Units:	NG/L	**Source:**	DHS
Qualifer:	<	**Source Name:**	3310021-025
Well Type:	MUNICIPAL	**Other Names:**	WELL 19
Well Depth (ft):			

Perfluorobutanesulfonic acid

Chemical:	PFBSA	**RL:**	UNK
Results:	1.7	**Top of Screen (ft):**	297
Date :	09/12/2019	**Screen Length (ft):**	181
Units:	NG/L	**Source:**	DHS
Qualifer:	<	**Source Name:**	3310021-025
Well Type:	MUNICIPAL	**Other Names:**	WELL 19
Well Depth (ft):			

Perfluorobutanesulfonic acid

Chemical:	PFBSA	**RL:**	UNK
Results:	1.7	**Top of Screen (ft):**	297
Date :	12/27/2019	**Screen Length (ft):**	181
Units:	NG/L	**Source:**	DHS
Qualifer:	<	**Source Name:**	3310021-025
Well Type:	MUNICIPAL	**Other Names:**	WELL 19
Well Depth (ft):			

Perfluorobutanesulfonic acid

Chemical:	PFBSA	**RL:**	UNK
Results:	1.7	**Top of Screen (ft):**	297
Date :	01/09/2020	**Screen Length (ft):**	181
Units:	NG/L	**Source:**	DHS
Qualifer:	<	**Source Name:**	3310021-025
Well Type:	MUNICIPAL	**Other Names:**	WELL 19
Well Depth (ft):			

Perfluorobutanesulfonic acid

Chemical:	PFBSA	**RL:**	UNK
Results:	1.8	**Top of Screen (ft):**	297
Date :	12/30/2019	**Screen Length (ft):**	181
Units:	NG/L	**Source:**	DHS
Qualifer:	<	**Source Name:**	3310021-025
Well Type:	MUNICIPAL	**Other Names:**	WELL 19
Well Depth (ft):			

Perfluorododecanoic acid

Chemical:	PFDOA	**RL:**	UNK
Results:	1.7	**Top of Screen (ft):**	297
Date :	09/12/2019	**Screen Length (ft):**	181
Units:	NG/L	**Source:**	DHS
Qualifer:	<	**Source Name:**	3310021-025
Well Type:	MUNICIPAL	**Other Names:**	WELL 19

Well Depth (ft):

Perfluorododecanoic acid

Chemical: PFDOA
Results: 1.8
Date : 12/30/2019
Units: NG/L
Qualifer: <
Well Type: MUNICIPAL
Well Depth (ft):
RL: UNK
Top of Screen (ft): 297
Screen Length (ft): 181
Source: DHS
Source Name: 3310021-025
Other Names: WELL 19

Perfluorododecanoic acid

Chemical: PFDOA
Results: 1.7
Date : 12/27/2019
Units: NG/L
Qualifer: <
Well Type: MUNICIPAL
Well Depth (ft):
RL: UNK
Top of Screen (ft): 297
Screen Length (ft): 181
Source: DHS
Source Name: 3310021-025
Other Names: WELL 19

Perfluorododecanoic acid

Chemical: PFDOA
Results: 1.7
Date : 11/07/2019
Units: NG/L
Qualifer: <
Well Type: MUNICIPAL
Well Depth (ft):
RL: UNK
Top of Screen (ft): 297
Screen Length (ft): 181
Source: DHS
Source Name: 3310021-025
Other Names: WELL 19

Perfluorododecanoic acid

Chemical: PFDOA
Results: 1.7
Date : 01/09/2020
Units: NG/L
Qualifer: <
Well Type: MUNICIPAL
Well Depth (ft):
RL: UNK
Top of Screen (ft): 297
Screen Length (ft): 181
Source: DHS
Source Name: 3310021-025
Other Names: WELL 19

Perfluorohexanoic acid

Chemical: PFHA
Results: 1.7
Date : 11/07/2019
Units: NG/L
Qualifer: <
Well Type: MUNICIPAL
Well Depth (ft):
RL: UNK
Top of Screen (ft): 297
Screen Length (ft): 181
Source: DHS
Source Name: 3310021-025
Other Names: WELL 19

Perfluorohexanoic acid

Chemical: PFHA
Results: 1.7
Date : 12/27/2019
Units: NG/L
Qualifer: <
Well Type: MUNICIPAL
Well Depth (ft):
RL: UNK
Top of Screen (ft): 297
Screen Length (ft): 181
Source: DHS
Source Name: 3310021-025
Other Names: WELL 19

Perfluorohexanoic acid

Chemical:	PFHA	***RL:***	UNK
Results:	1.7	***Top of Screen (ft):***	297
Date :	01/09/2020	***Screen Length (ft):***	181
Units:	NG/L	***Source:***	DHS
Qualifer:	<	***Source Name:***	3310021-025
Well Type:	MUNICIPAL	***Other Names:***	WELL 19
Well Depth (ft):			

Perfluorohexanoic acid

Chemical:	PFHA	***RL:***	UNK
Results:	1.7	***Top of Screen (ft):***	297
Date :	09/12/2019	***Screen Length (ft):***	181
Units:	NG/L	***Source:***	DHS
Qualifer:	<	***Source Name:***	3310021-025
Well Type:	MUNICIPAL	***Other Names:***	WELL 19
Well Depth (ft):			

Perfluorohexanoic acid

Chemical:	PFHA	***RL:***	UNK
Results:	1.8	***Top of Screen (ft):***	297
Date :	12/30/2019	***Screen Length (ft):***	181
Units:	NG/L	***Source:***	DHS
Qualifer:	<	***Source Name:***	3310021-025
Well Type:	MUNICIPAL	***Other Names:***	WELL 19
Well Depth (ft):			

Perfluoroheptanoic acid

Chemical:	PFHPA	***RL:***	UNK
Results:	1.7	***Top of Screen (ft):***	297
Date :	12/27/2019	***Screen Length (ft):***	181
Units:	NG/L	***Source:***	DHS
Qualifer:	<	***Source Name:***	3310021-025
Well Type:	MUNICIPAL	***Other Names:***	WELL 19
Well Depth (ft):			

Perfluoroheptanoic acid

Chemical:	PFHPA	***RL:***	UNK
Results:	1.7	***Top of Screen (ft):***	297
Date :	09/12/2019	***Screen Length (ft):***	181
Units:	NG/L	***Source:***	DHS
Qualifer:	<	***Source Name:***	3310021-025
Well Type:	MUNICIPAL	***Other Names:***	WELL 19
Well Depth (ft):			

Perfluoroheptanoic acid

Chemical:	PFHPA	***RL:***	UNK
Results:	1.7	***Top of Screen (ft):***	297
Date :	01/09/2020	***Screen Length (ft):***	181
Units:	NG/L	***Source:***	DHS
Qualifer:	<	***Source Name:***	3310021-025
Well Type:	MUNICIPAL	***Other Names:***	WELL 19
Well Depth (ft):			

Perfluoroheptanoic acid

Chemical:	PFHPA	**RL:**	UNK
Results:	1.7	**Top of Screen (ft):**	297
Date :	11/07/2019	**Screen Length (ft):**	181
Units:	NG/L	**Source:**	DHS
Qualifer:	<	**Source Name:**	3310021-025
Well Type:	MUNICIPAL	**Other Names:**	WELL 19
Well Depth (ft):			

Perfluoroheptanoic acid

Chemical:	PFHPA	**RL:**	UNK
Results:	1.8	**Top of Screen (ft):**	297
Date :	12/30/2019	**Screen Length (ft):**	181
Units:	NG/L	**Source:**	DHS
Qualifer:	<	**Source Name:**	3310021-025
Well Type:	MUNICIPAL	**Other Names:**	WELL 19
Well Depth (ft):			

Perfluorohexanesulfonic acid

Chemical:	PFHXSA	**RL:**	UNK
Results:	1.7	**Top of Screen (ft):**	297
Date :	11/07/2019	**Screen Length (ft):**	181
Units:	NG/L	**Source:**	DHS
Qualifer:	<	**Source Name:**	3310021-025
Well Type:	MUNICIPAL	**Other Names:**	WELL 19
Well Depth (ft):			

Perfluorohexanesulfonic acid

Chemical:	PFHXSA	**RL:**	UNK
Results:	1.7	**Top of Screen (ft):**	297
Date :	01/09/2020	**Screen Length (ft):**	181
Units:	NG/L	**Source:**	DHS
Qualifer:	<	**Source Name:**	3310021-025
Well Type:	MUNICIPAL	**Other Names:**	WELL 19
Well Depth (ft):			

Perfluorohexanesulfonic acid

Chemical:	PFHXSA	**RL:**	UNK
Results:	1.7	**Top of Screen (ft):**	297
Date :	09/12/2019	**Screen Length (ft):**	181
Units:	NG/L	**Source:**	DHS
Qualifer:	<	**Source Name:**	3310021-025
Well Type:	MUNICIPAL	**Other Names:**	WELL 19
Well Depth (ft):			

Perfluorohexanesulfonic acid

Chemical:	PFHXSA	**RL:**	UNK
Results:	1.8	**Top of Screen (ft):**	297
Date :	12/30/2019	**Screen Length (ft):**	181
Units:	NG/L	**Source:**	DHS
Qualifer:	<	**Source Name:**	3310021-025
Well Type:	MUNICIPAL	**Other Names:**	WELL 19
Well Depth (ft):			

Perfluorohexanesulfonic acid

Chemical:	PFHXSA	**RL:**	UNK

Results:	1.7	**Top of Screen (ft):**	297
Date :	12/27/2019	**Screen Length (ft):**	181
Units:	NG/L	**Source:**	DHS
Qualifer:	<	**Source Name:**	3310021-025
Well Type:	MUNICIPAL	**Other Names:**	WELL 19
Well Depth (ft):			

Perfluorononanoic acid

Chemical:	PFNA	**RL:**	UNK
Results:	1.7	**Top of Screen (ft):**	297
Date :	09/12/2019	**Screen Length (ft):**	181
Units:	NG/L	**Source:**	DHS
Qualifer:	<	**Source Name:**	3310021-025
Well Type:	MUNICIPAL	**Other Names:**	WELL 19
Well Depth (ft):			

Perfluorononanoic acid

Chemical:	PFNA	**RL:**	UNK
Results:	1.7	**Top of Screen (ft):**	297
Date :	01/09/2020	**Screen Length (ft):**	181
Units:	NG/L	**Source:**	DHS
Qualifer:	<	**Source Name:**	3310021-025
Well Type:	MUNICIPAL	**Other Names:**	WELL 19
Well Depth (ft):			

Perfluorononanoic acid

Chemical:	PFNA	**RL:**	UNK
Results:	1.7	**Top of Screen (ft):**	297
Date :	11/07/2019	**Screen Length (ft):**	181
Units:	NG/L	**Source:**	DHS
Qualifer:	<	**Source Name:**	3310021-025
Well Type:	MUNICIPAL	**Other Names:**	WELL 19
Well Depth (ft):			

Perfluorononanoic acid

Chemical:	PFNA	**RL:**	UNK
Results:	1.8	**Top of Screen (ft):**	297
Date :	12/30/2019	**Screen Length (ft):**	181
Units:	NG/L	**Source:**	DHS
Qualifer:	<	**Source Name:**	3310021-025
Well Type:	MUNICIPAL	**Other Names:**	WELL 19
Well Depth (ft):			

Perfluorononanoic acid

Chemical:	PFNA	**RL:**	UNK
Results:	1.7	**Top of Screen (ft):**	297
Date :	12/27/2019	**Screen Length (ft):**	181
Units:	NG/L	**Source:**	DHS
Qualifer:	<	**Source Name:**	3310021-025
Well Type:	MUNICIPAL	**Other Names:**	WELL 19
Well Depth (ft):			

Perfluorooctadecanoic acid

Chemical:	PFNDCA	**RL:**	UNK
Results:	1.8	**Top of Screen (ft):**	297
Date :	12/30/2019	**Screen Length (ft):**	181

Units:	NG/L	**Source:**	DHS
Qualifer:	<	**Source Name:**	3310021-025
Well Type:	MUNICIPAL	**Other Names:**	WELL 19
Well Depth (ft):			

Perfluorooctadecanoic acid

Chemical:	PFNDCA	**RL:**	UNK
Results:	1.7	**Top of Screen (ft):**	297
Date :	01/09/2020	**Screen Length (ft):**	181
Units:	NG/L	**Source:**	DHS
Qualifer:	<	**Source Name:**	3310021-025
Well Type:	MUNICIPAL	**Other Names:**	WELL 19
Well Depth (ft):			

Perfluorooctadecanoic acid

Chemical:	PFNDCA	**RL:**	UNK
Results:	1.7	**Top of Screen (ft):**	297
Date :	12/27/2019	**Screen Length (ft):**	181
Units:	NG/L	**Source:**	DHS
Qualifer:	<	**Source Name:**	3310021-025
Well Type:	MUNICIPAL	**Other Names:**	WELL 19
Well Depth (ft):			

Perfluorooctadecanoic acid

Chemical:	PFNDCA	**RL:**	UNK
Results:	1.7	**Top of Screen (ft):**	297
Date :	11/07/2019	**Screen Length (ft):**	181
Units:	NG/L	**Source:**	DHS
Qualifer:	<	**Source Name:**	3310021-025
Well Type:	MUNICIPAL	**Other Names:**	WELL 19
Well Depth (ft):			

Perfluorooctadecanoic acid

Chemical:	PFNDCA	**RL:**	UNK
Results:	1.7	**Top of Screen (ft):**	297
Date :	09/12/2019	**Screen Length (ft):**	181
Units:	NG/L	**Source:**	DHS
Qualifer:	<	**Source Name:**	3310021-025
Well Type:	MUNICIPAL	**Other Names:**	WELL 19
Well Depth (ft):			

Perfluorotetradecanoic acid

Chemical:	PFTEDA	**RL:**	UNK
Results:	1.7	**Top of Screen (ft):**	297
Date :	12/27/2019	**Screen Length (ft):**	181
Units:	NG/L	**Source:**	DHS
Qualifer:	<	**Source Name:**	3310021-025
Well Type:	MUNICIPAL	**Other Names:**	WELL 19
Well Depth (ft):			

Perfluorotetradecanoic acid

Chemical:	PFTEDA	**RL:**	UNK
Results:	1.7	**Top of Screen (ft):**	297
Date :	01/09/2020	**Screen Length (ft):**	181
Units:	NG/L	**Source:**	DHS
Qualifer:	<	**Source Name:**	3310021-025

Well Type:	MUNICIPAL	***Other Names:***	WELL 19
Well Depth (ft):			

Perfluorotetradecanoic acid

Chemical:	PFTEDA	***RL:***	UNK
Results:	1.7	***Top of Screen (ft):***	297
Date :	09/12/2019	***Screen Length (ft):***	181
Units:	NG/L	***Source:***	DHS
Qualifer:	<	***Source Name:***	3310021-025
Well Type:	MUNICIPAL	***Other Names:***	WELL 19
Well Depth (ft):			

Perfluorotetradecanoic acid

Chemical:	PFTEDA	***RL:***	UNK
Results:	1.7	***Top of Screen (ft):***	297
Date :	11/07/2019	***Screen Length (ft):***	181
Units:	NG/L	***Source:***	DHS
Qualifer:	<	***Source Name:***	3310021-025
Well Type:	MUNICIPAL	***Other Names:***	WELL 19
Well Depth (ft):			

Perfluorotetradecanoic acid

Chemical:	PFTEDA	***RL:***	UNK
Results:	1.8	***Top of Screen (ft):***	297
Date :	12/30/2019	***Screen Length (ft):***	181
Units:	NG/L	***Source:***	DHS
Qualifer:	<	***Source Name:***	3310021-025
Well Type:	MUNICIPAL	***Other Names:***	WELL 19
Well Depth (ft):			

Perfluorotridecanoic acid

Chemical:	PFTRIDA	***RL:***	UNK
Results:	1.7	***Top of Screen (ft):***	297
Date :	11/07/2019	***Screen Length (ft):***	181
Units:	NG/L	***Source:***	DHS
Qualifer:	<	***Source Name:***	3310021-025
Well Type:	MUNICIPAL	***Other Names:***	WELL 19
Well Depth (ft):			

Perfluorotridecanoic acid

Chemical:	PFTRIDA	***RL:***	UNK
Results:	1.7	***Top of Screen (ft):***	297
Date :	12/27/2019	***Screen Length (ft):***	181
Units:	NG/L	***Source:***	DHS
Qualifer:	<	***Source Name:***	3310021-025
Well Type:	MUNICIPAL	***Other Names:***	WELL 19
Well Depth (ft):			

Perfluorotridecanoic acid

Chemical:	PFTRIDA	***RL:***	UNK
Results:	1.8	***Top of Screen (ft):***	297
Date :	12/30/2019	***Screen Length (ft):***	181
Units:	NG/L	***Source:***	DHS
Qualifer:	<	***Source Name:***	3310021-025
Well Type:	MUNICIPAL	***Other Names:***	WELL 19
Well Depth (ft):			

Perfluorotridecanoic acid

Chemical: PFTRIDA
Results: 1.7
Date : 01/09/2020
Units: NG/L
Qualifer: <
Well Type: MUNICIPAL
Well Depth (ft):
RL: UNK
Top of Screen (ft): 297
Screen Length (ft): 181
Source: DHS
Source Name: 3310021-025
Other Names: WELL 19

Perfluorotridecanoic acid

Chemical: PFTRIDA
Results: 1.7
Date : 09/12/2019
Units: NG/L
Qualifer: <
Well Type: MUNICIPAL
Well Depth (ft):
RL: UNK
Top of Screen (ft): 297
Screen Length (ft): 181
Source: DHS
Source Name: 3310021-025
Other Names: WELL 19

Perfluoroundecanoic acid

Chemical: PFUNDCA
Results: 1.8
Date : 12/30/2019
Units: NG/L
Qualifer: <
Well Type: MUNICIPAL
Well Depth (ft):
RL: UNK
Top of Screen (ft): 297
Screen Length (ft): 181
Source: DHS
Source Name: 3310021-025
Other Names: WELL 19

Perfluoroundecanoic acid

Chemical: PFUNDCA
Results: 1.7
Date : 01/09/2020
Units: NG/L
Qualifer: <
Well Type: MUNICIPAL
Well Depth (ft):
RL: UNK
Top of Screen (ft): 297
Screen Length (ft): 181
Source: DHS
Source Name: 3310021-025
Other Names: WELL 19

Perfluoroundecanoic acid

Chemical: PFUNDCA
Results: 1.7
Date : 11/07/2019
Units: NG/L
Qualifer: <
Well Type: MUNICIPAL
Well Depth (ft):
RL: UNK
Top of Screen (ft): 297
Screen Length (ft): 181
Source: DHS
Source Name: 3310021-025
Other Names: WELL 19

Perfluoroundecanoic acid

Chemical: PFUNDCA
Results: 1.7
Date : 12/27/2019
Units: NG/L
Qualifer: <
Well Type: MUNICIPAL
Well Depth (ft):
RL: UNK
Top of Screen (ft): 297
Screen Length (ft): 181
Source: DHS
Source Name: 3310021-025
Other Names: WELL 19

Map Key	Number of Records	Direction	Distance (mi/ft)	Elev/Diff (ft)	Site	DB

Perfluoroundecanoic acid

Chemical:	PFUNDCA	***RL:***	UNK
Results:	1.7	***Top of Screen (ft):***	297
Date :	09/12/2019	***Screen Length (ft):***	181
Units:	NG/L	***Source:***	DHS
Qualifer:	<	***Source Name:***	3310021-025
Well Type:	MUNICIPAL	***Other Names:***	WELL 19
Well Depth (ft):			

Map Key	Number of Records	Direction	Distance (mi/ft)	Elev/Diff (ft)	Site	DB
31	1 of 1	WNW	0.42 / 2,231.72	833.79 / 17	PHILADELPHIA RECYCLING MINE RIVERSIDE COUNTY MIRA LOMA CA 91752	MRDS

Dep ID:	10164184	***I1:***	19
Dev Status:	PRODUCER	***Latitude:***	34.030884
Code List:	SDG	***Longitude:***	-117.546692
Url:	http://mrdata.usgs.gov/mrds/show-mrds.php?dep_id=10164184		

Commodity

I1:	34	***Line:***	1
Code:	SDG	***Inserted By:***	MAS migration
Commodity:	Sand and Gravel, Cons	***Insert Date:***	29-OCT-2002 09:00:24
Commodity Type:	Non-metallic	***Updated By:***	USGS
Commodity Group:	Sand and Gravel	***Update Date:***	29-OCT-2002 09:01:38
Importance:	Primary		

Names

I1:	33	***Inserted By:***	MAS migration
Status:	Previous	***Insert Date:***	29-OCT-02
Site Name:	Triangle Rock Products, Ind	***Updated By:***	USGS
Line:	1	***Update Date:***	29-OCT-02

Names

I1:	33	***Inserted By:***	MAS migration
Status:	Current	***Insert Date:***	29-OCT-02
Site Name:	Philadelphia Recycling Mine	***Updated By:***	USGS
Line:	3	***Update Date:***	29-OCT-02

Names

I1:	33	***Inserted By:***	MAS migration
Status:	Previous	***Insert Date:***	29-OCT-02
Site Name:	Triangle Rock Products Pit	***Updated By:***	USGS
Line:	2	***Update Date:***	29-OCT-02

Map Key	Number of Records	Direction	Distance (mi/ft)	Elev/Diff (ft)	Site	DB
32	1 of 2	ESE	0.43 / 2,272.53	798.08 / -19	MARIA LEDEZMA 10882 WINDSOR PLACE MIRA LOMA CA 91752	RCRA TSD

EPA Handler ID:	CAC003018351
Gen Status Universe:	No Report
Contact Name:	MARIA LEDEZMA
Contact Address:	10882 WINDSOR PLACE , , MIRA LOMA , CA, 91752 ,
Contact Phone No and Ext:	951-870-9766
Contact Email:	ANAB@PWSEI.COM
Contact Country:	
Land Type:	
County Name:	RIVERSIDE

Map Key	Number of Records	Direction	Distance (mi/ft)	Elev/Diff (ft)	Site	DB

EPA Region: 09
Receive Date: 20190605
Location Latitude: 34.019593
Location Longitude: -117.521714

Violation/Evaluation Summary

Note: NO RECORDS: As of Jan 2021, there are no Compliance Monitoring and Enforcement (violation) records associated with this facility (EPA ID).

Handler Summary

Importer Activity: No
Mixed Waste Generator: No
Transporter Activity: No
Transfer Facility: No
Onsite Burner Exemption: No
Smelting, Melting and Refining: No
Underground Injection Control: No
Commercial TSD: No
Used Oil Transporter: No
Used Oil Transfer Facility: No
Used Oil Processor: No
Used Oil Refiner: No
Used Oil Burner: No
Used Oil Market Burner: No
Used Oil Spec Marketer: No

Hazardous Waste Handler Details

Sequence No: 1
Receive Date: 20190605
Handler Name: MARIA LEDEZMA
Federal Waste Generator Code: N
Generator Code Description: Not a Generator, Verified
Source Type: Implementer

Owner/Operator Details

Owner/Operator Ind: Current Operator
Type: Other
Name: MARIA LEDEZMA
Date Became Current:
Date Ended Current:
Phone: 951-870-9766
Source Type: Implementer
Street No:
Street 1: 10882 WINDSOR PLACE
Street 2:
City: MIRA LOMA
State: CA
Country:
Zip Code: 91752

Owner/Operator Ind: Current Owner
Type: Other
Name: MARIA LEDEZMA
Date Became Current:
Date Ended Current:
Phone: 951-870-9766
Source Type: Implementer
Street No:
Street 1: 10882 WINDSOR PLACE
Street 2:
City: MIRA LOMA
State: CA
Country:
Zip Code: 91752

32	2 of 2	ESE	0.43 / 2,272.53	798.08 / -19	MARIA LEDEZMA 10882 WINDSOR PLACE MIRA LOMA CA 91752	RCRA TSD

EPA Handler ID: CAC003013651
Gen Status Universe: No Report
Contact Name: MARIA LEDEZMA
Contact Address: 10882 WINDSOR PLACE , , MIRA LOMA , CA, 91752 ,

Contact Phone No and Ext:	951-870-9766
Contact Email:	VIANCATARANGO@ALLIANCE-ENVIRO.COM
Contact Country:	
Land Type:	
County Name:	RIVERSIDE
EPA Region:	09
Receive Date:	20190506
Location Latitude:	34.019593
Location Longitude:	-117.521714

Violation/Evaluation Summary

Note:	NO RECORDS: As of Jan 2021, there are no Compliance Monitoring and Enforcement (violation) records associated with this facility (EPA ID).

Handler Summary

Importer Activity:	No
Mixed Waste Generator:	No
Transporter Activity:	No
Transfer Facility:	No
Onsite Burner Exemption:	No
Smelting, Melting and Refining:	No
Underground Injection Control:	No
Commercial TSD:	No
Used Oil Transporter:	No
Used Oil Transfer Facility:	No
Used Oil Processor:	No
Used Oil Refiner:	No
Used Oil Burner:	No
Used Oil Market Burner:	No
Used Oil Spec Marketer:	No

Hazardous Waste Handler Details

Sequence No:	1
Receive Date:	20190506
Handler Name:	MARIA LEDEZMA
Federal Waste Generator Code:	N
Generator Code Description:	Not a Generator, Verified
Source Type:	Implementer

Owner/Operator Details

Owner/Operator Ind:	Current Operator	**Street No:**	
Type:	Other	**Street 1:**	10882 WINDSOR PLACE
Name:	MARIA LEDEZMA	**Street 2:**	
Date Became Current:		**City:**	MIRA LOMA
Date Ended Current:		**State:**	CA
Phone:	951-870-9766	**Country:**	
Source Type:	Implementer	**Zip Code:**	91752

Owner/Operator Ind:	Current Owner	**Street No:**	
Type:	Other	**Street 1:**	10882 WINDSOR PLACE
Name:	MARIA LEDEZMA	**Street 2:**	
Date Became Current:		**City:**	MIRA LOMA
Date Ended Current:		**State:**	CA
Phone:	951-870-9766	**Country:**	
Source Type:	Implementer	**Zip Code:**	91752

33	*1 of 1*	*NE*	*0.43 / 2,291.15*	*845.98 / 29*		*PFAS GW*
					CA	

Well ID: 3310021-003
Latitude: 34.033258
Longitude: -117.525002
Data Source(s): Perfluorooctanoic Acid; 4,8-Dioxa-3H-perfluorononanoic acid; Perfluorobutanesulfonic acid; Perfluorododecanoic acid; Perfluorohexanoic acid; Perfluoroheptanoic acid; Perfluorohexanesulfonic acid; Perfluorononanoic acid; Perfluorooctadecanoic acid; Perfluorotetradecanoic acid; Perfluorotridecanoic acid; Perfluoroundecanoic acid

Perfluorooctanoic Acid

Chemical:	PFOA	**RL:**	UNK
Results:	1.7	**Top of Screen (ft):**	198
Date :	09/12/2019	**Screen Length (ft):**	138
Units:	NG/L	**Source:**	DHS
Qualifer:	<	**Source Name:**	3310021-003
Well Type:	MUNICIPAL	**Other Names:**	WELL 06
Well Depth (ft):			

Perfluorooctanoic Acid

Chemical:	PFOA	**RL:**	UNK
Results:	1.8	**Top of Screen (ft):**	198
Date :	12/30/2019	**Screen Length (ft):**	138
Units:	NG/L	**Source:**	DHS
Qualifer:	<	**Source Name:**	3310021-003
Well Type:	MUNICIPAL	**Other Names:**	WELL 06
Well Depth (ft):			

Perfluorooctanoic Acid

Chemical:	PFOA	**RL:**	UNK
Results:	1.7	**Top of Screen (ft):**	198
Date :	11/07/2019	**Screen Length (ft):**	138
Units:	NG/L	**Source:**	DHS
Qualifer:	<	**Source Name:**	3310021-003
Well Type:	MUNICIPAL	**Other Names:**	WELL 06
Well Depth (ft):			

Perfluorooctanoic Acid

Chemical:	PFOA	**RL:**	UNK
Results:	1.7	**Top of Screen (ft):**	198
Date :	01/09/2020	**Screen Length (ft):**	138
Units:	NG/L	**Source:**	DHS
Qualifer:	<	**Source Name:**	3310021-003
Well Type:	MUNICIPAL	**Other Names:**	WELL 06
Well Depth (ft):			

Perfluorooctanoic Acid

Chemical:	PFOA	**RL:**	UNK
Results:	1.7	**Top of Screen (ft):**	198
Date :	12/26/2019	**Screen Length (ft):**	138
Units:	NG/L	**Source:**	DHS
Qualifer:	<	**Source Name:**	3310021-003
Well Type:	MUNICIPAL	**Other Names:**	WELL 06
Well Depth (ft):			

4,8-Dioxa-3H-perfluorononanoic acid

Chemical:	ADONA	**RL:**	UNK
Results:	1.7	**Top of Screen (ft):**	198

Date :	01/09/2020	**Screen Length (ft):**	138
Units:	NG/L	**Source:**	DHS
Qualifer:	<	**Source Name:**	3310021-003
Well Type:	MUNICIPAL	**Other Names:**	WELL 06
Well Depth (ft):			

4,8-Dioxa-3H-perfluorononanoic acid

Chemical:	ADONA	**RL:**	UNK
Results:	1.7	**Top of Screen (ft):**	198
Date :	11/07/2019	**Screen Length (ft):**	138
Units:	NG/L	**Source:**	DHS
Qualifer:	<	**Source Name:**	3310021-003
Well Type:	MUNICIPAL	**Other Names:**	WELL 06
Well Depth (ft):			

4,8-Dioxa-3H-perfluorononanoic acid

Chemical:	ADONA	**RL:**	UNK
Results:	1.7	**Top of Screen (ft):**	198
Date :	09/12/2019	**Screen Length (ft):**	138
Units:	NG/L	**Source:**	DHS
Qualifer:	<	**Source Name:**	3310021-003
Well Type:	MUNICIPAL	**Other Names:**	WELL 06
Well Depth (ft):			

4,8-Dioxa-3H-perfluorononanoic acid

Chemical:	ADONA	**RL:**	UNK
Results:	1.8	**Top of Screen (ft):**	198
Date :	12/30/2019	**Screen Length (ft):**	138
Units:	NG/L	**Source:**	DHS
Qualifer:	<	**Source Name:**	3310021-003
Well Type:	MUNICIPAL	**Other Names:**	WELL 06
Well Depth (ft):			

4,8-Dioxa-3H-perfluorononanoic acid

Chemical:	ADONA	**RL:**	UNK
Results:	1.7	**Top of Screen (ft):**	198
Date :	12/26/2019	**Screen Length (ft):**	138
Units:	NG/L	**Source:**	DHS
Qualifer:	<	**Source Name:**	3310021-003
Well Type:	MUNICIPAL	**Other Names:**	WELL 06
Well Depth (ft):			

Perfluorobutanesulfonic acid

Chemical:	PFBSA	**RL:**	UNK
Results:	1.7	**Top of Screen (ft):**	198
Date :	12/26/2019	**Screen Length (ft):**	138
Units:	NG/L	**Source:**	DHS
Qualifer:	<	**Source Name:**	3310021-003
Well Type:	MUNICIPAL	**Other Names:**	WELL 06
Well Depth (ft):			

Perfluorobutanesulfonic acid

Chemical:	PFBSA	**RL:**	UNK
Results:	1.8	**Top of Screen (ft):**	198
Date :	12/30/2019	**Screen Length (ft):**	138
Units:	NG/L	**Source:**	DHS

Qualifer:	<	**Source Name:**	3310021-003
Well Type:	MUNICIPAL	**Other Names:**	WELL 06
Well Depth (ft):			

Perfluorobutanesulfonic acid

Chemical:	PFBSA	**RL:**	UNK
Results:	1.7	**Top of Screen (ft):**	198
Date :	09/12/2019	**Screen Length (ft):**	138
Units:	NG/L	**Source:**	DHS
Qualifer:	<	**Source Name:**	3310021-003
Well Type:	MUNICIPAL	**Other Names:**	WELL 06
Well Depth (ft):			

Perfluorobutanesulfonic acid

Chemical:	PFBSA	**RL:**	UNK
Results:	1.7	**Top of Screen (ft):**	198
Date :	01/09/2020	**Screen Length (ft):**	138
Units:	NG/L	**Source:**	DHS
Qualifer:	<	**Source Name:**	3310021-003
Well Type:	MUNICIPAL	**Other Names:**	WELL 06
Well Depth (ft):			

Perfluorobutanesulfonic acid

Chemical:	PFBSA	**RL:**	UNK
Results:	1.7	**Top of Screen (ft):**	198
Date :	11/07/2019	**Screen Length (ft):**	138
Units:	NG/L	**Source:**	DHS
Qualifer:	<	**Source Name:**	3310021-003
Well Type:	MUNICIPAL	**Other Names:**	WELL 06
Well Depth (ft):			

Perfluorododecanoic acid

Chemical:	PFDOA	**RL:**	UNK
Results:	1.7	**Top of Screen (ft):**	198
Date :	09/12/2019	**Screen Length (ft):**	138
Units:	NG/L	**Source:**	DHS
Qualifer:	<	**Source Name:**	3310021-003
Well Type:	MUNICIPAL	**Other Names:**	WELL 06
Well Depth (ft):			

Perfluorododecanoic acid

Chemical:	PFDOA	**RL:**	UNK
Results:	1.7	**Top of Screen (ft):**	198
Date :	01/09/2020	**Screen Length (ft):**	138
Units:	NG/L	**Source:**	DHS
Qualifer:	<	**Source Name:**	3310021-003
Well Type:	MUNICIPAL	**Other Names:**	WELL 06
Well Depth (ft):			

Perfluorododecanoic acid

Chemical:	PFDOA	**RL:**	UNK
Results:	1.7	**Top of Screen (ft):**	198
Date :	12/26/2019	**Screen Length (ft):**	138
Units:	NG/L	**Source:**	DHS
Qualifer:	<	**Source Name:**	3310021-003
Well Type:	MUNICIPAL	**Other Names:**	WELL 06

Well Depth (ft):

Perfluorododecanoic acid

Chemical: PFDOA
Results: 1.7
Date : 11/07/2019
Units: NG/L
Qualifer: <
Well Type: MUNICIPAL
Well Depth (ft):
RL: UNK
Top of Screen (ft): 198
Screen Length (ft): 138
Source: DHS
Source Name: 3310021-003
Other Names: WELL 06

Perfluorododecanoic acid

Chemical: PFDOA
Results: 1.8
Date : 12/30/2019
Units: NG/L
Qualifer: <
Well Type: MUNICIPAL
Well Depth (ft):
RL: UNK
Top of Screen (ft): 198
Screen Length (ft): 138
Source: DHS
Source Name: 3310021-003
Other Names: WELL 06

Perfluorohexanoic acid

Chemical: PFHA
Results: 1.7
Date : 11/07/2019
Units: NG/L
Qualifer: <
Well Type: MUNICIPAL
Well Depth (ft):
RL: UNK
Top of Screen (ft): 198
Screen Length (ft): 138
Source: DHS
Source Name: 3310021-003
Other Names: WELL 06

Perfluorohexanoic acid

Chemical: PFHA
Results: 1.7
Date : 01/09/2020
Units: NG/L
Qualifer: <
Well Type: MUNICIPAL
Well Depth (ft):
RL: UNK
Top of Screen (ft): 198
Screen Length (ft): 138
Source: DHS
Source Name: 3310021-003
Other Names: WELL 06

Perfluorohexanoic acid

Chemical: PFHA
Results: 1.8
Date : 12/30/2019
Units: NG/L
Qualifer: <
Well Type: MUNICIPAL
Well Depth (ft):
RL: UNK
Top of Screen (ft): 198
Screen Length (ft): 138
Source: DHS
Source Name: 3310021-003
Other Names: WELL 06

Perfluorohexanoic acid

Chemical: PFHA
Results: 1.7
Date : 12/26/2019
Units: NG/L
Qualifer: <
Well Type: MUNICIPAL
Well Depth (ft):
RL: UNK
Top of Screen (ft): 198
Screen Length (ft): 138
Source: DHS
Source Name: 3310021-003
Other Names: WELL 06

Perfluorohexanoic acid

Chemical:	PFHA	***RL:***	UNK
Results:	1.7	***Top of Screen (ft):***	198
Date :	09/12/2019	***Screen Length (ft):***	138
Units:	NG/L	***Source:***	DHS
Qualifer:	<	***Source Name:***	3310021-003
Well Type:	MUNICIPAL	***Other Names:***	WELL 06
Well Depth (ft):			

Perfluoroheptanoic acid

Chemical:	PFHPA	***RL:***	UNK
Results:	1.8	***Top of Screen (ft):***	198
Date :	12/30/2019	***Screen Length (ft):***	138
Units:	NG/L	***Source:***	DHS
Qualifer:	<	***Source Name:***	3310021-003
Well Type:	MUNICIPAL	***Other Names:***	WELL 06
Well Depth (ft):			

Perfluoroheptanoic acid

Chemical:	PFHPA	***RL:***	UNK
Results:	1.7	***Top of Screen (ft):***	198
Date :	11/07/2019	***Screen Length (ft):***	138
Units:	NG/L	***Source:***	DHS
Qualifer:	<	***Source Name:***	3310021-003
Well Type:	MUNICIPAL	***Other Names:***	WELL 06
Well Depth (ft):			

Perfluoroheptanoic acid

Chemical:	PFHPA	***RL:***	UNK
Results:	1.7	***Top of Screen (ft):***	198
Date :	09/12/2019	***Screen Length (ft):***	138
Units:	NG/L	***Source:***	DHS
Qualifer:	<	***Source Name:***	3310021-003
Well Type:	MUNICIPAL	***Other Names:***	WELL 06
Well Depth (ft):			

Perfluoroheptanoic acid

Chemical:	PFHPA	***RL:***	UNK
Results:	1.7	***Top of Screen (ft):***	198
Date :	01/09/2020	***Screen Length (ft):***	138
Units:	NG/L	***Source:***	DHS
Qualifer:	<	***Source Name:***	3310021-003
Well Type:	MUNICIPAL	***Other Names:***	WELL 06
Well Depth (ft):			

Perfluoroheptanoic acid

Chemical:	PFHPA	***RL:***	UNK
Results:	1.7	***Top of Screen (ft):***	198
Date :	12/26/2019	***Screen Length (ft):***	138
Units:	NG/L	***Source:***	DHS
Qualifer:	<	***Source Name:***	3310021-003
Well Type:	MUNICIPAL	***Other Names:***	WELL 06
Well Depth (ft):			

Perfluorohexanesulfonic acid

Chemical:	PFHXSA	**RL:**	UNK
Results:	1.7	**Top of Screen (ft):**	198
Date :	01/09/2020	**Screen Length (ft):**	138
Units:	NG/L	**Source:**	DHS
Qualifer:	<	**Source Name:**	3310021-003
Well Type:	MUNICIPAL	**Other Names:**	WELL 06
Well Depth (ft):			

Perfluorohexanesulfonic acid

Chemical:	PFHXSA	**RL:**	UNK
Results:	1.8	**Top of Screen (ft):**	198
Date :	12/30/2019	**Screen Length (ft):**	138
Units:	NG/L	**Source:**	DHS
Qualifer:	<	**Source Name:**	3310021-003
Well Type:	MUNICIPAL	**Other Names:**	WELL 06
Well Depth (ft):			

Perfluorohexanesulfonic acid

Chemical:	PFHXSA	**RL:**	UNK
Results:	1.7	**Top of Screen (ft):**	198
Date :	12/26/2019	**Screen Length (ft):**	138
Units:	NG/L	**Source:**	DHS
Qualifer:	<	**Source Name:**	3310021-003
Well Type:	MUNICIPAL	**Other Names:**	WELL 06
Well Depth (ft):			

Perfluorohexanesulfonic acid

Chemical:	PFHXSA	**RL:**	UNK
Results:	1.7	**Top of Screen (ft):**	198
Date :	09/12/2019	**Screen Length (ft):**	138
Units:	NG/L	**Source:**	DHS
Qualifer:	<	**Source Name:**	3310021-003
Well Type:	MUNICIPAL	**Other Names:**	WELL 06
Well Depth (ft):			

Perfluorohexanesulfonic acid

Chemical:	PFHXSA	**RL:**	UNK
Results:	1.7	**Top of Screen (ft):**	198
Date :	11/07/2019	**Screen Length (ft):**	138
Units:	NG/L	**Source:**	DHS
Qualifer:	<	**Source Name:**	3310021-003
Well Type:	MUNICIPAL	**Other Names:**	WELL 06
Well Depth (ft):			

Perfluorononanoic acid

Chemical:	PFNA	**RL:**	UNK
Results:	1.8	**Top of Screen (ft):**	198
Date :	12/30/2019	**Screen Length (ft):**	138
Units:	NG/L	**Source:**	DHS
Qualifer:	<	**Source Name:**	3310021-003
Well Type:	MUNICIPAL	**Other Names:**	WELL 06
Well Depth (ft):			

Perfluorononanoic acid

Chemical:	PFNA	**RL:**	UNK

Results:	1.7	**Top of Screen (ft):**	198
Date :	09/12/2019	**Screen Length (ft):**	138
Units:	NG/L	**Source:**	DHS
Qualifer:	<	**Source Name:**	3310021-003
Well Type:	MUNICIPAL	**Other Names:**	WELL 06
Well Depth (ft):			

Perfluorononanoic acid

Chemical:	PFNA	**RL:**	UNK
Results:	1.7	**Top of Screen (ft):**	198
Date :	11/07/2019	**Screen Length (ft):**	138
Units:	NG/L	**Source:**	DHS
Qualifer:	<	**Source Name:**	3310021-003
Well Type:	MUNICIPAL	**Other Names:**	WELL 06
Well Depth (ft):			

Perfluorononanoic acid

Chemical:	PFNA	**RL:**	UNK
Results:	1.7	**Top of Screen (ft):**	198
Date :	01/09/2020	**Screen Length (ft):**	138
Units:	NG/L	**Source:**	DHS
Qualifer:	<	**Source Name:**	3310021-003
Well Type:	MUNICIPAL	**Other Names:**	WELL 06
Well Depth (ft):			

Perfluorononanoic acid

Chemical:	PFNA	**RL:**	UNK
Results:	1.7	**Top of Screen (ft):**	198
Date :	12/26/2019	**Screen Length (ft):**	138
Units:	NG/L	**Source:**	DHS
Qualifer:	<	**Source Name:**	3310021-003
Well Type:	MUNICIPAL	**Other Names:**	WELL 06
Well Depth (ft):			

Perfluorooctadecanoic acid

Chemical:	PFNDCA	**RL:**	UNK
Results:	1.7	**Top of Screen (ft):**	198
Date :	11/07/2019	**Screen Length (ft):**	138
Units:	NG/L	**Source:**	DHS
Qualifer:	<	**Source Name:**	3310021-003
Well Type:	MUNICIPAL	**Other Names:**	WELL 06
Well Depth (ft):			

Perfluorooctadecanoic acid

Chemical:	PFNDCA	**RL:**	UNK
Results:	1.7	**Top of Screen (ft):**	198
Date :	01/09/2020	**Screen Length (ft):**	138
Units:	NG/L	**Source:**	DHS
Qualifer:	<	**Source Name:**	3310021-003
Well Type:	MUNICIPAL	**Other Names:**	WELL 06
Well Depth (ft):			

Perfluorooctadecanoic acid

Chemical:	PFNDCA	**RL:**	UNK
Results:	1.8	**Top of Screen (ft):**	198
Date :	12/30/2019	**Screen Length (ft):**	138

Units:	NG/L	**Source:**	DHS
Qualifer:	<	**Source Name:**	3310021-003
Well Type:	MUNICIPAL	**Other Names:**	WELL 06
Well Depth (ft):			

Perfluorooctadecanoic acid

Chemical:	PFNDCA	**RL:**	UNK
Results:	1.7	**Top of Screen (ft):**	198
Date :	09/12/2019	**Screen Length (ft):**	138
Units:	NG/L	**Source:**	DHS
Qualifer:	<	**Source Name:**	3310021-003
Well Type:	MUNICIPAL	**Other Names:**	WELL 06
Well Depth (ft):			

Perfluorooctadecanoic acid

Chemical:	PFNDCA	**RL:**	UNK
Results:	1.7	**Top of Screen (ft):**	198
Date :	12/26/2019	**Screen Length (ft):**	138
Units:	NG/L	**Source:**	DHS
Qualifer:	<	**Source Name:**	3310021-003
Well Type:	MUNICIPAL	**Other Names:**	WELL 06
Well Depth (ft):			

Perfluorotetradecanoic acid

Chemical:	PFTEDA	**RL:**	UNK
Results:	1.7	**Top of Screen (ft):**	198
Date :	01/09/2020	**Screen Length (ft):**	138
Units:	NG/L	**Source:**	DHS
Qualifer:	<	**Source Name:**	3310021-003
Well Type:	MUNICIPAL	**Other Names:**	WELL 06
Well Depth (ft):			

Perfluorotetradecanoic acid

Chemical:	PFTEDA	**RL:**	UNK
Results:	1.7	**Top of Screen (ft):**	198
Date :	09/12/2019	**Screen Length (ft):**	138
Units:	NG/L	**Source:**	DHS
Qualifer:	<	**Source Name:**	3310021-003
Well Type:	MUNICIPAL	**Other Names:**	WELL 06
Well Depth (ft):			

Perfluorotetradecanoic acid

Chemical:	PFTEDA	**RL:**	UNK
Results:	1.8	**Top of Screen (ft):**	198
Date :	12/30/2019	**Screen Length (ft):**	138
Units:	NG/L	**Source:**	DHS
Qualifer:	<	**Source Name:**	3310021-003
Well Type:	MUNICIPAL	**Other Names:**	WELL 06
Well Depth (ft):			

Perfluorotetradecanoic acid

Chemical:	PFTEDA	**RL:**	UNK
Results:	1.7	**Top of Screen (ft):**	198
Date :	11/07/2019	**Screen Length (ft):**	138
Units:	NG/L	**Source:**	DHS
Qualifer:	<	**Source Name:**	3310021-003

Well Type: MUNICIPAL
Well Depth (ft):
Other Names: WELL 06

Perfluorotetradecanoic acid

Chemical: PFTEDA
Results: 1.7
Date : 12/26/2019
Units: NG/L
Qualifer: <
Well Type: MUNICIPAL
Well Depth (ft):
RL: UNK
Top of Screen (ft): 198
Screen Length (ft): 138
Source: DHS
Source Name: 3310021-003
Other Names: WELL 06

Perfluorotridecanoic acid

Chemical: PFTRIDA
Results: 1.7
Date : 11/07/2019
Units: NG/L
Qualifer: <
Well Type: MUNICIPAL
Well Depth (ft):
RL: UNK
Top of Screen (ft): 198
Screen Length (ft): 138
Source: DHS
Source Name: 3310021-003
Other Names: WELL 06

Perfluorotridecanoic acid

Chemical: PFTRIDA
Results: 1.7
Date : 01/09/2020
Units: NG/L
Qualifer: <
Well Type: MUNICIPAL
Well Depth (ft):
RL: UNK
Top of Screen (ft): 198
Screen Length (ft): 138
Source: DHS
Source Name: 3310021-003
Other Names: WELL 06

Perfluorotridecanoic acid

Chemical: PFTRIDA
Results: 1.8
Date : 12/30/2019
Units: NG/L
Qualifer: <
Well Type: MUNICIPAL
Well Depth (ft):
RL: UNK
Top of Screen (ft): 198
Screen Length (ft): 138
Source: DHS
Source Name: 3310021-003
Other Names: WELL 06

Perfluorotridecanoic acid

Chemical: PFTRIDA
Results: 1.7
Date : 12/26/2019
Units: NG/L
Qualifer: <
Well Type: MUNICIPAL
Well Depth (ft):
RL: UNK
Top of Screen (ft): 198
Screen Length (ft): 138
Source: DHS
Source Name: 3310021-003
Other Names: WELL 06

Perfluorotridecanoic acid

Chemical: PFTRIDA
Results: 1.7
Date : 09/12/2019
Units: NG/L
Qualifer: <
Well Type: MUNICIPAL
Well Depth (ft):
RL: UNK
Top of Screen (ft): 198
Screen Length (ft): 138
Source: DHS
Source Name: 3310021-003
Other Names: WELL 06

Perfluoroundecanoic acid

Chemical:	PFUNDCA	***RL:***	UNK
Results:	1.7	***Top of Screen (ft):***	198
Date :	11/07/2019	***Screen Length (ft):***	138
Units:	NG/L	***Source:***	DHS
Qualifer:	<	***Source Name:***	3310021-003
Well Type:	MUNICIPAL	***Other Names:***	WELL 06
Well Depth (ft):			

Perfluoroundecanoic acid

Chemical:	PFUNDCA	***RL:***	UNK
Results:	1.7	***Top of Screen (ft):***	198
Date :	01/09/2020	***Screen Length (ft):***	138
Units:	NG/L	***Source:***	DHS
Qualifer:	<	***Source Name:***	3310021-003
Well Type:	MUNICIPAL	***Other Names:***	WELL 06
Well Depth (ft):			

Perfluoroundecanoic acid

Chemical:	PFUNDCA	***RL:***	UNK
Results:	1.7	***Top of Screen (ft):***	198
Date :	09/12/2019	***Screen Length (ft):***	138
Units:	NG/L	***Source:***	DHS
Qualifer:	<	***Source Name:***	3310021-003
Well Type:	MUNICIPAL	***Other Names:***	WELL 06
Well Depth (ft):			

Perfluoroundecanoic acid

Chemical:	PFUNDCA	***RL:***	UNK
Results:	1.8	***Top of Screen (ft):***	198
Date :	12/30/2019	***Screen Length (ft):***	138
Units:	NG/L	***Source:***	DHS
Qualifer:	<	***Source Name:***	3310021-003
Well Type:	MUNICIPAL	***Other Names:***	WELL 06
Well Depth (ft):			

Perfluoroundecanoic acid

Chemical:	PFUNDCA	***RL:***	UNK
Results:	1.7	***Top of Screen (ft):***	198
Date :	12/26/2019	***Screen Length (ft):***	138
Units:	NG/L	***Source:***	DHS
Qualifer:	<	***Source Name:***	3310021-003
Well Type:	MUNICIPAL	***Other Names:***	WELL 06
Well Depth (ft):			

Map Key	Number of Records	Direction	Distance (mi/ft)	Elev/Diff (ft)	Site	DB
34	1 of 1	NW	0.44 / 2,312.53	850.04 / 33	***3M WEST COAST DISTRIBUTION CENTER*** ***5151 E. PHILADELPHIA ST*** ***ONTARIO CA 91761-0000***	***RCRA TSD***

EPA Handler ID:	CAD982403966
Gen Status Universe:	Large Quantity Generator
Contact Name:	GENE GEIGER
Contact Address:	5151 , E. PHILADELPHIA ST , , ONTARIO , CA, 91761-0000 , US
Contact Phone No and Ext:	909-974-6033
Contact Email:	GPGEIGER@MMM.COM

Contact Country: US
Land Type: Private
County Name: SAN BERNARDINO
EPA Region: 09
Receive Date: 20180228
Location Latitude: 34.033464
Location Longitude: -117.541621

Violation/Evaluation Summary

Note: VIOLATION or UNDETERMINED: There are VIOLATION or UNDETERMINED details or records associated with this facility (EPA ID) in the Compliance Monitoring and Enforcement table dated Jan, 2021.

Violation Details

Citation:
Violation Short Description: Generators - Pre-transport
Violation Type: 262.C
Violation Determined Date: 20160909
Scheduled Compliance Date:
Return to Compliance: Documented
Actual Return to Compl: 20161205
Violation Responsible Agency: State

Violation Details

Citation:
Violation Short Description: Generators - General
Violation Type: 262.A
Violation Determined Date: 20080312
Scheduled Compliance Date:
Return to Compliance:
Actual Return to Compl:
Violation Responsible Agency: State

Violation Details

Citation:
Violation Short Description: Generators - General
Violation Type: 262.A
Violation Determined Date: 20080312
Scheduled Compliance Date:
Return to Compliance: Documented
Actual Return to Compl: 20080516
Violation Responsible Agency: State

Evaluation Details

Evaluation Start Date: 20160909
Evaluation Type Description: COMPLIANCE EVALUATION INSPECTION ON-SITE
Violation Short Description: Generators - Pre-transport
Return to Compliance Date: 20161205
Evaluation Agency: State

Evaluation Start Date: 20080312
Evaluation Type Description: COMPLIANCE EVALUATION INSPECTION ON-SITE
Violation Short Description: Generators - General
Return to Compliance Date:
Evaluation Agency: State

Evaluation Start Date: 20080312
Evaluation Type Description: COMPLIANCE EVALUATION INSPECTION ON-SITE
Violation Short Description: Generators - General

Return to Compliance Date: 20080516
Evaluation Agency: State

Handler Summary

Importer Activity: No
Mixed Waste Generator: No
Transporter Activity: No
Transfer Facility: No
Onsite Burner Exemption: No
Smelting, Melting and Refining: No
Underground Injection Control: No
Commercial TSD: No
Used Oil Transporter: No
Used Oil Transfer Facility: No
Used Oil Processor: No
Used Oil Refiner: No
Used Oil Burner: No
Used Oil Market Burner: No
Used Oil Spec Marketer: No

Hazardous Waste Handler Details

Sequence No: 1
Receive Date: 19900226
Handler Name: 3 M WEST COAST DISTRIBUTION CENTER
Federal Waste Generator Code: 1
Generator Code Description: Large Quantity Generator
Source Type: Notification

Hazardous Waste Handler Details

Sequence No: 1
Receive Date: 19920331
Handler Name: 3M WEST COAST DISTRIBUTION CTR.
Federal Waste Generator Code: 1
Generator Code Description: Large Quantity Generator
Source Type: Annual/Biennial Report

Hazardous Waste Handler Details

Sequence No: 2
Receive Date: 19940302
Handler Name: 3M ONTARIO
Federal Waste Generator Code: 1
Generator Code Description: Large Quantity Generator
Source Type: Annual/Biennial Report

Hazardous Waste Handler Details

Sequence No: 3
Receive Date: 19960227
Handler Name: 3M ONTARIO
Federal Waste Generator Code: 1
Generator Code Description: Large Quantity Generator
Source Type: Annual/Biennial Report

Hazardous Waste Handler Details

Sequence No: 1
Receive Date: 19960901
Handler Name: 3 M WEST COAST DISTRIBUTION CENTER

Federal Waste Generator Code: 1
Generator Code Description: Large Quantity Generator
Source Type: Implementer

Hazardous Waste Handler Details

Sequence No: 4
Receive Date: 19990304
Handler Name: 3M COMPANY (WEST COAST DIST. CENTER)
Federal Waste Generator Code: 1
Generator Code Description: Large Quantity Generator
Source Type: Annual/Biennial Report

Hazardous Waste Handler Details

Sequence No: 5
Receive Date: 20001012
Handler Name: 3M COMPANY (WEST COAST DISTR. CENTER)
Federal Waste Generator Code: 1
Generator Code Description: Large Quantity Generator
Source Type: Annual/Biennial Report

Hazardous Waste Handler Details

Sequence No: 6
Receive Date: 20020222
Handler Name: 3M WEST COAST DISTRIBUTION CENTER
Federal Waste Generator Code: 1
Generator Code Description: Large Quantity Generator
Source Type: Annual/Biennial Report

Hazardous Waste Handler Details

Sequence No: 2
Receive Date: 20031105
Handler Name: 3M WEST COAST DISTRIBUTION CENTER
Federal Waste Generator Code: 1
Generator Code Description: Large Quantity Generator
Source Type: Notification

Waste Code Details

Hazardous Waste Code: D001
Waste Code Description: IGNITABLE WASTE

Hazardous Waste Code: D002
Waste Code Description: CORROSIVE WASTE

Hazardous Waste Code: D003
Waste Code Description: REACTIVE WASTE

Hazardous Waste Code: D004
Waste Code Description: ARSENIC

Hazardous Waste Code: D005
Waste Code Description: BARIUM

Hazardous Waste Code: D006
Waste Code Description: CADMIUM

Hazardous Waste Code: D007
Waste Code Description: CHROMIUM

Hazardous Waste Code: D008
Waste Code Description: LEAD

Hazardous Waste Code: D009
Waste Code Description: MERCURY

Hazardous Waste Code: D018
Waste Code Description: BENZENE

Hazardous Waste Code: D035
Waste Code Description: METHYL ETHYL KETONE

Hazardous Waste Code: D039
Waste Code Description: TETRACHLOROETHYLENE

Hazardous Waste Handler Details

Sequence No: 7
Receive Date: 20040219
Handler Name: 3M WESTERN DISTRIBUTION CENTER
Federal Waste Generator Code: 1
Generator Code Description: Large Quantity Generator
Source Type: Annual/Biennial Report

Waste Code Details

Hazardous Waste Code: D001
Waste Code Description: IGNITABLE WASTE

Hazardous Waste Code: D002
Waste Code Description: CORROSIVE WASTE

Hazardous Waste Code: D006
Waste Code Description: CADMIUM

Hazardous Waste Code: D007
Waste Code Description: CHROMIUM

Hazardous Waste Code: D008
Waste Code Description: LEAD

Hazardous Waste Code: D011
Waste Code Description: SILVER

Hazardous Waste Code: D018
Waste Code Description: BENZENE

Hazardous Waste Code: D035
Waste Code Description: METHYL ETHYL KETONE

Hazardous Waste Code: D039
Waste Code Description: TETRACHLOROETHYLENE

Hazardous Waste Handler Details

Sequence No: 8
Receive Date: 20060223
Handler Name: 3M WESTERN DISTRIBUTION CENTER
Federal Waste Generator Code: 1
Generator Code Description: Large Quantity Generator
Source Type: Annual/Biennial Report

Waste Code Details

Hazardous Waste Code: 134
Waste Code Description: Aqueous solution with <10% total organic residues

Hazardous Waste Code: 141
Waste Code Description: Off-specification, aged, or surplus inorganics

Hazardous Waste Code: 181
Waste Code Description: Other inorganic solid waste

Hazardous Waste Code: 221
Waste Code Description: Waste oil and mixed oil

Hazardous Waste Code: 331
Waste Code Description: Off-specification, aged, or surplus organics

Hazardous Waste Code: 352
Waste Code Description: Other organic solids

Hazardous Waste Code: 791
Waste Code Description: Liquids with pH < 2

Hazardous Waste Code: D001
Waste Code Description: IGNITABLE WASTE

Hazardous Waste Code: D002
Waste Code Description: CORROSIVE WASTE

Hazardous Waste Code: D005
Waste Code Description: BARIUM

Hazardous Waste Code: D008
Waste Code Description: LEAD

Hazardous Waste Handler Details

Sequence No: 9
Receive Date: 20080407
Handler Name: 3M WESTERN DISTRIBUTION CENTER
Federal Waste Generator Code: 1
Generator Code Description: Large Quantity Generator
Source Type: Annual/Biennial Report

Waste Code Details

Hazardous Waste Code: D001
Waste Code Description: IGNITABLE WASTE

Hazardous Waste Code: D002
Waste Code Description: CORROSIVE WASTE

Hazardous Waste Code: D003
Waste Code Description: REACTIVE WASTE

Hazardous Waste Code: D008
Waste Code Description: LEAD

Hazardous Waste Code: D018
Waste Code Description: BENZENE

Hazardous Waste Code: D035
Waste Code Description: METHYL ETHYL KETONE

Hazardous Waste Handler Details

Sequence No: 1

Receive Date: 20120307
Handler Name: EXEL LOGISTICS (WDC) ONTARIO
Federal Waste Generator Code: 1
Generator Code Description: Large Quantity Generator
Source Type: Annual/Biennial Report update with Notification

Waste Code Details

Hazardous Waste Code: D001
Waste Code Description: IGNITABLE WASTE

Hazardous Waste Code: D003
Waste Code Description: REACTIVE WASTE

Hazardous Waste Code: D005
Waste Code Description: BARIUM

Hazardous Waste Code: D007
Waste Code Description: CHROMIUM

Hazardous Waste Code: D008
Waste Code Description: LEAD

Hazardous Waste Code: D010
Waste Code Description: SELENIUM

Hazardous Waste Code: D018
Waste Code Description: BENZENE

Hazardous Waste Code: D035
Waste Code Description: METHYL ETHYL KETONE

Hazardous Waste Handler Details

Sequence No: 2
Receive Date: 20140301
Handler Name: 3M ONTARIO
Federal Waste Generator Code: 1
Generator Code Description: Large Quantity Generator
Source Type: Annual/Biennial Report update with Notification

Waste Code Details

Hazardous Waste Code: D001
Waste Code Description: IGNITABLE WASTE

Hazardous Waste Code: D003
Waste Code Description: REACTIVE WASTE

Hazardous Waste Code: D005
Waste Code Description: BARIUM

Hazardous Waste Code: D006
Waste Code Description: CADMIUM

Hazardous Waste Code: D007
Waste Code Description: CHROMIUM

Hazardous Waste Code: D008
Waste Code Description: LEAD

Hazardous Waste Code: D010
Waste Code Description: SELENIUM

Hazardous Waste Code: D018

Waste Code Description: BENZENE

Hazardous Waste Code: D035
Waste Code Description: METHYL ETHYL KETONE

Hazardous Waste Handler Details

Sequence No: 3
Receive Date: 20160122
Handler Name: 3M
Federal Waste Generator Code: 1
Generator Code Description: Large Quantity Generator
Source Type: Annual/Biennial Report update with Notification

Waste Code Details

Hazardous Waste Code: 331
Waste Code Description: Off-specification, aged, or surplus organics

Hazardous Waste Code: D001
Waste Code Description: IGNITABLE WASTE

Hazardous Waste Code: D018
Waste Code Description: BENZENE

Hazardous Waste Handler Details

Sequence No: 4
Receive Date: 20180228
Handler Name: 3M WEST COAST DISTRIBUTION CENTER
Federal Waste Generator Code: 1
Generator Code Description: Large Quantity Generator
Source Type: Annual/Biennial Report update with Notification

Waste Code Details

Hazardous Waste Code: 281
Waste Code Description: Adhesives

Hazardous Waste Code: 331
Waste Code Description: Off-specification, aged, or surplus organics

Hazardous Waste Code: D001
Waste Code Description: IGNITABLE WASTE

Hazardous Waste Code: D003
Waste Code Description: REACTIVE WASTE

Hazardous Waste Code: D018
Waste Code Description: BENZENE

Hazardous Waste Code: D035
Waste Code Description: METHYL ETHYL KETONE

Owner/Operator Details

Owner/Operator Ind: Current Operator
Type: Private
Name: 3 M COMPANY
Date Became Current: 19890201
Date Ended Current:
Phone:
Source Type: Annual/Biennial Report

Street No:
Street 1:
Street 2:
City:
State:
Country: US
Zip Code:

Owner/Operator Ind:	Current Owner	**Street No:**	
Type:	Private	**Street 1:**	NOT REQUIRED
Name:	3M	**Street 2:**	
Date Became Current:		**City:**	NOT REQUIRED
Date Ended Current:		**State:**	ME
Phone:	415-555-1212	**Country:**	
Source Type:	Notification	**Zip Code:**	99999

Owner/Operator Ind:	Current Operator	**Street No:**	
Type:	Private	**Street 1:**	
Name:	3M COMPANY	**Street 2:**	
Date Became Current:	19890201	**City:**	
Date Ended Current:		**State:**	
Phone:		**Country:**	
Source Type:	Notification	**Zip Code:**	

Owner/Operator Ind:	Current Operator	**Street No:**	
Type:	Private	**Street 1:**	
Name:	3M COMPANY	**Street 2:**	
Date Became Current:	19900219	**City:**	
Date Ended Current:		**State:**	
Phone:		**Country:**	US
Source Type:	Annual/Biennial Report	**Zip Code:**	

Owner/Operator Ind:	Current Owner	**Street No:**	5151
Type:	Private	**Street 1:**	E. PHILADELPHIA ST
Name:	GENE GEIGER	**Street 2:**	
Date Became Current:	20160101	**City:**	ONTARIO
Date Ended Current:		**State:**	CA
Phone:	909-974-6033	**Country:**	US
Source Type:	Annual/Biennial Report update with Notification	**Zip Code:**	91761-0000

Owner/Operator Ind:	Current Owner	**Street No:**	
Type:	Private	**Street 1:**	PO BOX 33331
Name:	3M COMPANY	**Street 2:**	
Date Became Current:	19890201	**City:**	ST. PAUL
Date Ended Current:		**State:**	MN
Phone:		**Country:**	US
Source Type:	Annual/Biennial Report	**Zip Code:**	55133-3331

Owner/Operator Ind:	Current Owner	**Street No:**	5151
Type:	Private	**Street 1:**	E PHILADELPHIA ST
Name:	3M ONTARIO	**Street 2:**	
Date Became Current:	19900301	**City:**	ONTARIO
Date Ended Current:		**State:**	CA
Phone:	909-974-9003	**Country:**	
Source Type:	Annual/Biennial Report update with Notification	**Zip Code:**	91761

Owner/Operator Ind:	Current Owner	**Street No:**	
Type:	Private	**Street 1:**	PO BOX 33331
Name:	3M COMPANY	**Street 2:**	
Date Became Current:	19900219	**City:**	ST. PAUL
Date Ended Current:		**State:**	MN
Phone:		**Country:**	
Source Type:	Annual/Biennial Report update with Notification	**Zip Code:**	55133-3331

Owner/Operator Ind:	Current Operator	**Street No:**	
Type:	Private	**Street 1:**	
Name:	EXEL LOGISTICS	**Street 2:**	
Date Became Current:	20110409	**City:**	
Date Ended Current:		**State:**	
Phone:		**Country:**	
Source Type:	Annual/Biennial Report update with Notification	**Zip Code:**	

Owner/Operator Ind:	Current Operator	**Street No:**	
Type:	Private	**Street 1:**	
Name:	3M COMPANY	**Street 2:**	
Date Became Current:	19890201	**City:**	

Date Ended Current:		**State:**	
Phone:		**Country:**	US
Source Type:	Annual/Biennial Report	**Zip Code:**	

Owner/Operator Ind:	Current Operator	**Street No:**	
Type:	Private	**Street 1:**	
Name:	3M	**Street 2:**	
Date Became Current:	19881201	**City:**	
Date Ended Current:		**State:**	
Phone:		**Country:**	
Source Type:	Annual/Biennial Report update with Notification	**Zip Code:**	

Owner/Operator Ind:	Current Operator	**Street No:**	5151
Type:	Private	**Street 1:**	E. PHILADELPHIA ST
Name:	3M	**Street 2:**	
Date Became Current:	20160101	**City:**	ONTARIO
Date Ended Current:		**State:**	CA
Phone:	909-974-6033	**Country:**	US
Source Type:	Annual/Biennial Report update with Notification	**Zip Code:**	91761-0000

Owner/Operator Ind:	Current Owner	**Street No:**	5151
Type:	Private	**Street 1:**	E. PHILADELPHIA ST
Name:	GENE GEIGER	**Street 2:**	
Date Became Current:	20160101	**City:**	ONTARIO
Date Ended Current:		**State:**	CA
Phone:	909-974-6033	**Country:**	US
Source Type:	Annual/Biennial Report update with Notification	**Zip Code:**	91761

Owner/Operator Ind:	Current Operator	**Street No:**	
Type:	Private	**Street 1:**	
Name:	EXEL LOGISTICS	**Street 2:**	
Date Became Current:	20110411	**City:**	
Date Ended Current:		**State:**	
Phone:		**Country:**	
Source Type:	Annual/Biennial Report update with Notification	**Zip Code:**	

Owner/Operator Ind:	Current Operator	**Street No:**	
Type:	Private	**Street 1:**	NOT REQUIRED
Name:	NOT REQUIRED	**Street 2:**	
Date Became Current:		**City:**	NOT REQUIRED
Date Ended Current:		**State:**	ME
Phone:	415-555-1212	**Country:**	
Source Type:	Implementer	**Zip Code:**	99999

Owner/Operator Ind:	Current Owner	**Street No:**	
Type:	Private	**Street 1:**	I94 AND MCKNIGHT ROAD
Name:	3M COMPANY	**Street 2:**	
Date Became Current:	19890201	**City:**	ST. PAUL
Date Ended Current:		**State:**	MN
Phone:		**Country:**	US
Source Type:	Annual/Biennial Report	**Zip Code:**	55144

Owner/Operator Ind:	Current Owner	**Street No:**	
Type:	Private	**Street 1:**	
Name:	3M COMPANY	**Street 2:**	
Date Became Current:	19890201	**City:**	
Date Ended Current:		**State:**	
Phone:		**Country:**	
Source Type:	Notification	**Zip Code:**	

Owner/Operator Ind:	Current Owner	**Street No:**	
Type:	Private	**Street 1:**	I94 AND MCKNIGHT RD
Name:	3M COMPANY	**Street 2:**	
Date Became Current:	19890201	**City:**	ST PAUL
Date Ended Current:		**State:**	MN
Phone:		**Country:**	US
Source Type:	Annual/Biennial Report	**Zip Code:**	55144

Map Key	Number of Records	Direction	Distance (mi/ft)	Elev/Diff (ft)	Site	DB

Historical Handler Details

Receive Dt: 20160122
Generator Code Description: Large Quantity Generator
Handler Name: 3M

Receive Dt: 20140301
Generator Code Description: Large Quantity Generator
Handler Name: 3M ONTARIO

Receive Dt: 20120307
Generator Code Description: Large Quantity Generator
Handler Name: EXEL LOGISTICS (WDC) ONTARIO

Receive Dt: 20080407
Generator Code Description: Large Quantity Generator
Handler Name: 3M WESTERN DISTRIBUTION CENTER

Receive Dt: 20060223
Generator Code Description: Large Quantity Generator
Handler Name: 3M WESTERN DISTRIBUTION CENTER

Receive Dt: 20040219
Generator Code Description: Large Quantity Generator
Handler Name: 3M WESTERN DISTRIBUTION CENTER

Receive Dt: 20031105
Generator Code Description: Large Quantity Generator
Handler Name: 3M WEST COAST DISTRIBUTION CENTER

Receive Dt: 20020222
Generator Code Description: Large Quantity Generator
Handler Name: 3M WEST COAST DISTRIBUTION CENTER

Receive Dt: 20001012
Generator Code Description: Large Quantity Generator
Handler Name: 3M COMPANY (WEST COAST DISTR. CENTER)

Receive Dt: 19990304
Generator Code Description: Large Quantity Generator
Handler Name: 3M COMPANY (WEST COAST DIST. CENTER)

Receive Dt: 19960901
Generator Code Description: Large Quantity Generator
Handler Name: 3 M WEST COAST DISTRIBUTION CENTER

Receive Dt: 19960227
Generator Code Description: Large Quantity Generator
Handler Name: 3M ONTARIO

Receive Dt: 19940302
Generator Code Description: Large Quantity Generator
Handler Name: 3M ONTARIO

Receive Dt: 19920331
Generator Code Description: Large Quantity Generator
Handler Name: 3M WEST COAST DISTRIBUTION CTR.

Receive Dt: 19900226
Generator Code Description: Large Quantity Generator
Handler Name: 3 M WEST COAST DISTRIBUTION CENTER

35	*1 of 1*	*WNW*	*0.45 / 2,401.78*	*842.76 / 26*	***PHILADELPHIA RECYCLING MINE*** ***MIRA LOMA CA 91752***	*MINE*

Mine ID: 91-33-0029
Primary Product: FILL DIRT
Y: 4032980.239
Object ID: 1230160

Map Key	Number of Records	Direction	Distance (mi/ft)	Elev/Diff (ft)	Site	DB

Report Year:	2019	**Facility County:**	RIVERSIDE
Permit Acres:	30	**Facility Zip:**	91752
Acres Disturbed:	15.45	**Facility State:**	CA
Fin Assur Cost Est:	33325.55	**Facility City:**	MIRA LOMA
Fin Assur Mech Total:	33384.26	**Facility Address:**	RIVERSIDE COUNTY
X:	-13085296.9		
Permit No:			
Mine Status:	CLOSED NO INTENT TO RESUME		
Reclamation Status:	RECLAMATION IN PROGRESS		
Operation Type:	OPEN PIT		
Other Products:			
Operator:	PLYLEY ENTERPRISES, INC.		
Lead Agency:	State Mining & Geology Board		
Owner:	PLYLEY ENTERPRISES, INC.		

36	1 of 1	SW	0.46 / 2,440.54	791.55 / -25	CA	PFAS GW

Well ID:	3310021-057
Latitude:	34.018983
Longitude:	-117.543247
Data Source(s):	Perfluorooctanoic Acid; 4,8-Dioxa-3H-perfluorononanoic acid; Perfluorobutanesulfonic acid; Perfluorododecanoic acid; Perfluorohexanoic acid; Perfluoroheptanoic acid; Perfluorohexanesulfonic acid; Perfluorononanoic acid; Perfluorooctadecanoic acid; Perfluorotetradecanoic acid; Perfluorotridecanoic acid; Perfluoroundecanoic acid

Perfluorooctanoic Acid

Chemical:	PFOA	**RL:**	UNK
Results:	5.1	**Top of Screen (ft):**	
Date :	11/06/2019	**Screen Length (ft):**	
Units:	NG/L	**Source:**	DHS
Qualifer:		**Source Name:**	3310021-057
Well Type:	MUNICIPAL	**Other Names:**	WELL 28
Well Depth (ft):			

Perfluorooctanoic Acid

Chemical:	PFOA	**RL:**	UNK
Results:	5.5	**Top of Screen (ft):**	
Date :	12/17/2019	**Screen Length (ft):**	
Units:	NG/L	**Source:**	DHS
Qualifer:		**Source Name:**	3310021-057
Well Type:	MUNICIPAL	**Other Names:**	WELL 28
Well Depth (ft):			

Perfluorooctanoic Acid

Chemical:	PFOA	**RL:**	UNK
Results:	6.1	**Top of Screen (ft):**	
Date :	12/27/2019	**Screen Length (ft):**	
Units:	NG/L	**Source:**	DHS
Qualifer:		**Source Name:**	3310021-057
Well Type:	MUNICIPAL	**Other Names:**	WELL 28
Well Depth (ft):			

Perfluorooctanoic Acid

Chemical:	PFOA	**RL:**	UNK
Results:	7.2	**Top of Screen (ft):**	
Date :	01/09/2020	**Screen Length (ft):**	
Units:	NG/L	**Source:**	DHS

Qualifer:		**Source Name:**	3310021-057
Well Type:	MUNICIPAL	**Other Names:**	WELL 28
Well Depth (ft):			

Perfluorooctanoic Acid

Chemical:	PFOA	**RL:**	UNK
Results:	5.3	**Top of Screen (ft):**	
Date :	12/03/2019	**Screen Length (ft):**	
Units:	NG/L	**Source:**	DHS
Qualifer:		**Source Name:**	3310021-057
Well Type:	MUNICIPAL	**Other Names:**	WELL 28
Well Depth (ft):			

Perfluorooctanoic Acid

Chemical:	PFOA	**RL:**	UNK
Results:	1.8	**Top of Screen (ft):**	
Date :	09/12/2019	**Screen Length (ft):**	
Units:	NG/L	**Source:**	DHS
Qualifer:	<	**Source Name:**	3310021-057
Well Type:	MUNICIPAL	**Other Names:**	WELL 28
Well Depth (ft):			

Perfluorooctanoic Acid

Chemical:	PFOA	**RL:**	UNK
Results:	6.9	**Top of Screen (ft):**	
Date :	12/30/2019	**Screen Length (ft):**	
Units:	NG/L	**Source:**	DHS
Qualifer:		**Source Name:**	3310021-057
Well Type:	MUNICIPAL	**Other Names:**	WELL 28
Well Depth (ft):			

4,8-Dioxa-3H-perfluorononanoic acid

Chemical:	ADONA	**RL:**	UNK
Results:	1.7	**Top of Screen (ft):**	
Date :	11/06/2019	**Screen Length (ft):**	
Units:	NG/L	**Source:**	DHS
Qualifer:	<	**Source Name:**	3310021-057
Well Type:	MUNICIPAL	**Other Names:**	WELL 28
Well Depth (ft):			

4,8-Dioxa-3H-perfluorononanoic acid

Chemical:	ADONA	**RL:**	UNK
Results:	2	**Top of Screen (ft):**	
Date :	12/30/2019	**Screen Length (ft):**	
Units:	NG/L	**Source:**	DHS
Qualifer:	<	**Source Name:**	3310021-057
Well Type:	MUNICIPAL	**Other Names:**	WELL 28
Well Depth (ft):			

4,8-Dioxa-3H-perfluorononanoic acid

Chemical:	ADONA	**RL:**	UNK
Results:	1.7	**Top of Screen (ft):**	
Date :	12/17/2019	**Screen Length (ft):**	
Units:	NG/L	**Source:**	DHS
Qualifer:	<	**Source Name:**	3310021-057
Well Type:	MUNICIPAL	**Other Names:**	WELL 28

Well Depth (ft):

4,8-Dioxa-3H-perfluorononanoic acid

Chemical: ADONA
Results: 1.7
Date : 12/27/2019
Units: NG/L
Qualifer: <
Well Type: MUNICIPAL
Well Depth (ft):
RL: UNK
Top of Screen (ft):
Screen Length (ft):
Source: DHS
Source Name: 3310021-057
Other Names: WELL 28

4,8-Dioxa-3H-perfluorononanoic acid

Chemical: ADONA
Results: 1.8
Date : 09/12/2019
Units: NG/L
Qualifer: <
Well Type: MUNICIPAL
Well Depth (ft):
RL: UNK
Top of Screen (ft):
Screen Length (ft):
Source: DHS
Source Name: 3310021-057
Other Names: WELL 28

4,8-Dioxa-3H-perfluorononanoic acid

Chemical: ADONA
Results: 1.7
Date : 12/03/2019
Units: NG/L
Qualifer: <
Well Type: MUNICIPAL
Well Depth (ft):
RL: UNK
Top of Screen (ft):
Screen Length (ft):
Source: DHS
Source Name: 3310021-057
Other Names: WELL 28

4,8-Dioxa-3H-perfluorononanoic acid

Chemical: ADONA
Results: 1.7
Date : 01/09/2020
Units: NG/L
Qualifer: <
Well Type: MUNICIPAL
Well Depth (ft):
RL: UNK
Top of Screen (ft):
Screen Length (ft):
Source: DHS
Source Name: 3310021-057
Other Names: WELL 28

Perfluorobutanesulfonic acid

Chemical: PFBSA
Results: 4
Date : 12/30/2019
Units: NG/L
Qualifer:
Well Type: MUNICIPAL
Well Depth (ft):
RL: UNK
Top of Screen (ft):
Screen Length (ft):
Source: DHS
Source Name: 3310021-057
Other Names: WELL 28

Perfluorobutanesulfonic acid

Chemical: PFBSA
Results: 2.7
Date : 11/06/2019
Units: NG/L
Qualifer:
Well Type: MUNICIPAL
Well Depth (ft):
RL: UNK
Top of Screen (ft):
Screen Length (ft):
Source: DHS
Source Name: 3310021-057
Other Names: WELL 28

Perfluorobutanesulfonic acid

Chemical:	PFBSA	***RL:***	UNK
Results:	4.2	***Top of Screen (ft):***	
Date :	01/09/2020	***Screen Length (ft):***	
Units:	NG/L	***Source:***	DHS
Qualifer:		***Source Name:***	3310021-057
Well Type:	MUNICIPAL	***Other Names:***	WELL 28
Well Depth (ft):			

Perfluorobutanesulfonic acid

Chemical:	PFBSA	***RL:***	UNK
Results:	2.6	***Top of Screen (ft):***	
Date :	12/03/2019	***Screen Length (ft):***	
Units:	NG/L	***Source:***	DHS
Qualifer:		***Source Name:***	3310021-057
Well Type:	MUNICIPAL	***Other Names:***	WELL 28
Well Depth (ft):			

Perfluorobutanesulfonic acid

Chemical:	PFBSA	***RL:***	UNK
Results:	3.5	***Top of Screen (ft):***	
Date :	12/27/2019	***Screen Length (ft):***	
Units:	NG/L	***Source:***	DHS
Qualifer:		***Source Name:***	3310021-057
Well Type:	MUNICIPAL	***Other Names:***	WELL 28
Well Depth (ft):			

Perfluorobutanesulfonic acid

Chemical:	PFBSA	***RL:***	UNK
Results:	2.9	***Top of Screen (ft):***	
Date :	12/17/2019	***Screen Length (ft):***	
Units:	NG/L	***Source:***	DHS
Qualifer:		***Source Name:***	3310021-057
Well Type:	MUNICIPAL	***Other Names:***	WELL 28
Well Depth (ft):			

Perfluorobutanesulfonic acid

Chemical:	PFBSA	***RL:***	UNK
Results:	1.8	***Top of Screen (ft):***	
Date :	09/12/2019	***Screen Length (ft):***	
Units:	NG/L	***Source:***	DHS
Qualifer:	<	***Source Name:***	3310021-057
Well Type:	MUNICIPAL	***Other Names:***	WELL 28
Well Depth (ft):			

Perfluorododecanoic acid

Chemical:	PFDOA	***RL:***	UNK
Results:	1.7	***Top of Screen (ft):***	
Date :	01/09/2020	***Screen Length (ft):***	
Units:	NG/L	***Source:***	DHS
Qualifer:	<	***Source Name:***	3310021-057
Well Type:	MUNICIPAL	***Other Names:***	WELL 28
Well Depth (ft):			

Perfluorododecanoic acid

Chemical:	PFDOA	**RL:**	UNK
Results:	1.7	**Top of Screen (ft):**	
Date :	12/17/2019	**Screen Length (ft):**	
Units:	NG/L	**Source:**	DHS
Qualifer:	<	**Source Name:**	3310021-057
Well Type:	MUNICIPAL	**Other Names:**	WELL 28
Well Depth (ft):			

Perfluorododecanoic acid

Chemical:	PFDOA	**RL:**	UNK
Results:	1.7	**Top of Screen (ft):**	
Date :	12/27/2019	**Screen Length (ft):**	
Units:	NG/L	**Source:**	DHS
Qualifer:	<	**Source Name:**	3310021-057
Well Type:	MUNICIPAL	**Other Names:**	WELL 28
Well Depth (ft):			

Perfluorododecanoic acid

Chemical:	PFDOA	**RL:**	UNK
Results:	1.7	**Top of Screen (ft):**	
Date :	11/06/2019	**Screen Length (ft):**	
Units:	NG/L	**Source:**	DHS
Qualifer:	<	**Source Name:**	3310021-057
Well Type:	MUNICIPAL	**Other Names:**	WELL 28
Well Depth (ft):			

Perfluorododecanoic acid

Chemical:	PFDOA	**RL:**	UNK
Results:	2	**Top of Screen (ft):**	
Date :	12/30/2019	**Screen Length (ft):**	
Units:	NG/L	**Source:**	DHS
Qualifer:	<	**Source Name:**	3310021-057
Well Type:	MUNICIPAL	**Other Names:**	WELL 28
Well Depth (ft):			

Perfluorododecanoic acid

Chemical:	PFDOA	**RL:**	UNK
Results:	1.8	**Top of Screen (ft):**	
Date :	09/12/2019	**Screen Length (ft):**	
Units:	NG/L	**Source:**	DHS
Qualifer:	<	**Source Name:**	3310021-057
Well Type:	MUNICIPAL	**Other Names:**	WELL 28
Well Depth (ft):			

Perfluorododecanoic acid

Chemical:	PFDOA	**RL:**	UNK
Results:	1.7	**Top of Screen (ft):**	
Date :	12/03/2019	**Screen Length (ft):**	
Units:	NG/L	**Source:**	DHS
Qualifer:	<	**Source Name:**	3310021-057
Well Type:	MUNICIPAL	**Other Names:**	WELL 28
Well Depth (ft):			

Perfluorohexanoic acid

Chemical:	PFHA	**RL:**	UNK

Results:	5.5	**Top of Screen (ft):**	
Date :	01/09/2020	**Screen Length (ft):**	
Units:	NG/L	**Source:**	DHS
Qualifer:		**Source Name:**	3310021-057
Well Type:	MUNICIPAL	**Other Names:**	WELL 28
Well Depth (ft):			

Perfluorohexanoic acid

Chemical:	PFHA	**RL:**	UNK
Results:	3.4	**Top of Screen (ft):**	
Date :	12/03/2019	**Screen Length (ft):**	
Units:	NG/L	**Source:**	DHS
Qualifer:		**Source Name:**	3310021-057
Well Type:	MUNICIPAL	**Other Names:**	WELL 28
Well Depth (ft):			

Perfluorohexanoic acid

Chemical:	PFHA	**RL:**	UNK
Results:	4.2	**Top of Screen (ft):**	
Date :	12/17/2019	**Screen Length (ft):**	
Units:	NG/L	**Source:**	DHS
Qualifer:		**Source Name:**	3310021-057
Well Type:	MUNICIPAL	**Other Names:**	WELL 28
Well Depth (ft):			

Perfluorohexanoic acid

Chemical:	PFHA	**RL:**	UNK
Results:	5.1	**Top of Screen (ft):**	
Date :	12/30/2019	**Screen Length (ft):**	
Units:	NG/L	**Source:**	DHS
Qualifer:		**Source Name:**	3310021-057
Well Type:	MUNICIPAL	**Other Names:**	WELL 28
Well Depth (ft):			

Perfluorohexanoic acid

Chemical:	PFHA	**RL:**	UNK
Results:	1.8	**Top of Screen (ft):**	
Date :	09/12/2019	**Screen Length (ft):**	
Units:	NG/L	**Source:**	DHS
Qualifer:	<	**Source Name:**	3310021-057
Well Type:	MUNICIPAL	**Other Names:**	WELL 28
Well Depth (ft):			

Perfluorohexanoic acid

Chemical:	PFHA	**RL:**	UNK
Results:	4.2	**Top of Screen (ft):**	
Date :	12/27/2019	**Screen Length (ft):**	
Units:	NG/L	**Source:**	DHS
Qualifer:		**Source Name:**	3310021-057
Well Type:	MUNICIPAL	**Other Names:**	WELL 28
Well Depth (ft):			

Perfluorohexanoic acid

Chemical:	PFHA	**RL:**	UNK
Results:	4.2	**Top of Screen (ft):**	
Date :	11/06/2019	**Screen Length (ft):**	

Units:	NG/L	**Source:**	DHS
Qualifer:		**Source Name:**	3310021-057
Well Type:	MUNICIPAL	**Other Names:**	WELL 28
Well Depth (ft):			

Perfluoroheptanoic acid

Chemical:	PFHPA	**RL:**	UNK
Results:	2.1	**Top of Screen (ft):**	
Date :	11/06/2019	**Screen Length (ft):**	
Units:	NG/L	**Source:**	DHS
Qualifer:		**Source Name:**	3310021-057
Well Type:	MUNICIPAL	**Other Names:**	WELL 28
Well Depth (ft):			

Perfluoroheptanoic acid

Chemical:	PFHPA	**RL:**	UNK
Results:	2.1	**Top of Screen (ft):**	
Date :	12/03/2019	**Screen Length (ft):**	
Units:	NG/L	**Source:**	DHS
Qualifer:		**Source Name:**	3310021-057
Well Type:	MUNICIPAL	**Other Names:**	WELL 28
Well Depth (ft):			

Perfluoroheptanoic acid

Chemical:	PFHPA	**RL:**	UNK
Results:	2.7	**Top of Screen (ft):**	
Date :	01/09/2020	**Screen Length (ft):**	
Units:	NG/L	**Source:**	DHS
Qualifer:		**Source Name:**	3310021-057
Well Type:	MUNICIPAL	**Other Names:**	WELL 28
Well Depth (ft):			

Perfluoroheptanoic acid

Chemical:	PFHPA	**RL:**	UNK
Results:	1.8	**Top of Screen (ft):**	
Date :	09/12/2019	**Screen Length (ft):**	
Units:	NG/L	**Source:**	DHS
Qualifer:	<	**Source Name:**	3310021-057
Well Type:	MUNICIPAL	**Other Names:**	WELL 28
Well Depth (ft):			

Perfluoroheptanoic acid

Chemical:	PFHPA	**RL:**	UNK
Results:	2.8	**Top of Screen (ft):**	
Date :	12/30/2019	**Screen Length (ft):**	
Units:	NG/L	**Source:**	DHS
Qualifer:		**Source Name:**	3310021-057
Well Type:	MUNICIPAL	**Other Names:**	WELL 28
Well Depth (ft):			

Perfluoroheptanoic acid

Chemical:	PFHPA	**RL:**	UNK
Results:	2.3	**Top of Screen (ft):**	
Date :	12/27/2019	**Screen Length (ft):**	
Units:	NG/L	**Source:**	DHS
Qualifer:		**Source Name:**	3310021-057

Well Type: MUNICIPAL
Well Depth (ft):
Other Names: WELL 28

Perfluoroheptanoic acid

Chemical: PFHPA
Results: 2.4
Date : 12/17/2019
Units: NG/L
Qualifer:
Well Type: MUNICIPAL
Well Depth (ft):
RL: UNK
Top of Screen (ft):
Screen Length (ft):
Source: DHS
Source Name: 3310021-057
Other Names: WELL 28

Perfluorohexanesulfonic acid

Chemical: PFHXSA
Results: 9.3
Date : 12/27/2019
Units: NG/L
Qualifer:
Well Type: MUNICIPAL
Well Depth (ft):
RL: UNK
Top of Screen (ft):
Screen Length (ft):
Source: DHS
Source Name: 3310021-057
Other Names: WELL 28

Perfluorohexanesulfonic acid

Chemical: PFHXSA
Results: 9.9
Date : 01/09/2020
Units: NG/L
Qualifer:
Well Type: MUNICIPAL
Well Depth (ft):
RL: UNK
Top of Screen (ft):
Screen Length (ft):
Source: DHS
Source Name: 3310021-057
Other Names: WELL 28

Perfluorohexanesulfonic acid

Chemical: PFHXSA
Results: 7.4
Date : 11/06/2019
Units: NG/L
Qualifer:
Well Type: MUNICIPAL
Well Depth (ft):
RL: UNK
Top of Screen (ft):
Screen Length (ft):
Source: DHS
Source Name: 3310021-057
Other Names: WELL 28

Perfluorohexanesulfonic acid

Chemical: PFHXSA
Results: 8.4
Date : 12/17/2019
Units: NG/L
Qualifer:
Well Type: MUNICIPAL
Well Depth (ft):
RL: UNK
Top of Screen (ft):
Screen Length (ft):
Source: DHS
Source Name: 3310021-057
Other Names: WELL 28

Perfluorohexanesulfonic acid

Chemical: PFHXSA
Results: 1.8
Date : 09/12/2019
Units: NG/L
Qualifer: <
Well Type: MUNICIPAL
Well Depth (ft):
RL: UNK
Top of Screen (ft):
Screen Length (ft):
Source: DHS
Source Name: 3310021-057
Other Names: WELL 28

Perfluorohexanesulfonic acid

Chemical:	PFHXSA	***RL:***	UNK
Results:	11	***Top of Screen (ft):***	
Date :	12/30/2019	***Screen Length (ft):***	
Units:	NG/L	***Source:***	DHS
Qualifer:		***Source Name:***	3310021-057
Well Type:	MUNICIPAL	***Other Names:***	WELL 28
Well Depth (ft):			

Perfluorohexanesulfonic acid

Chemical:	PFHXSA	***RL:***	UNK
Results:	7.3	***Top of Screen (ft):***	
Date :	12/03/2019	***Screen Length (ft):***	
Units:	NG/L	***Source:***	DHS
Qualifer:		***Source Name:***	3310021-057
Well Type:	MUNICIPAL	***Other Names:***	WELL 28
Well Depth (ft):			

Perfluorononanoic acid

Chemical:	PFNA	***RL:***	UNK
Results:	1.7	***Top of Screen (ft):***	
Date :	12/17/2019	***Screen Length (ft):***	
Units:	NG/L	***Source:***	DHS
Qualifer:	<	***Source Name:***	3310021-057
Well Type:	MUNICIPAL	***Other Names:***	WELL 28
Well Depth (ft):			

Perfluorononanoic acid

Chemical:	PFNA	***RL:***	UNK
Results:	2	***Top of Screen (ft):***	
Date :	12/30/2019	***Screen Length (ft):***	
Units:	NG/L	***Source:***	DHS
Qualifer:	<	***Source Name:***	3310021-057
Well Type:	MUNICIPAL	***Other Names:***	WELL 28
Well Depth (ft):			

Perfluorononanoic acid

Chemical:	PFNA	***RL:***	UNK
Results:	1.7	***Top of Screen (ft):***	
Date :	01/09/2020	***Screen Length (ft):***	
Units:	NG/L	***Source:***	DHS
Qualifer:	<	***Source Name:***	3310021-057
Well Type:	MUNICIPAL	***Other Names:***	WELL 28
Well Depth (ft):			

Perfluorononanoic acid

Chemical:	PFNA	***RL:***	UNK
Results:	1.8	***Top of Screen (ft):***	
Date :	09/12/2019	***Screen Length (ft):***	
Units:	NG/L	***Source:***	DHS
Qualifer:	<	***Source Name:***	3310021-057
Well Type:	MUNICIPAL	***Other Names:***	WELL 28
Well Depth (ft):			

Perfluorononanoic acid

Chemical:	PFNA	***RL:***	UNK
Results:	1.7	***Top of Screen (ft):***	
Date :	12/27/2019	***Screen Length (ft):***	
Units:	NG/L	***Source:***	DHS
Qualifer:	<	***Source Name:***	3310021-057
Well Type:	MUNICIPAL	***Other Names:***	WELL 28
Well Depth (ft):			

Perfluorononanoic acid

Chemical:	PFNA	***RL:***	UNK
Results:	1.7	***Top of Screen (ft):***	
Date :	12/03/2019	***Screen Length (ft):***	
Units:	NG/L	***Source:***	DHS
Qualifer:	<	***Source Name:***	3310021-057
Well Type:	MUNICIPAL	***Other Names:***	WELL 28
Well Depth (ft):			

Perfluorononanoic acid

Chemical:	PFNA	***RL:***	UNK
Results:	1.7	***Top of Screen (ft):***	
Date :	11/06/2019	***Screen Length (ft):***	
Units:	NG/L	***Source:***	DHS
Qualifer:	<	***Source Name:***	3310021-057
Well Type:	MUNICIPAL	***Other Names:***	WELL 28
Well Depth (ft):			

Perfluorooctadecanoic acid

Chemical:	PFNDCA	***RL:***	UNK
Results:	2	***Top of Screen (ft):***	
Date :	12/30/2019	***Screen Length (ft):***	
Units:	NG/L	***Source:***	DHS
Qualifer:	<	***Source Name:***	3310021-057
Well Type:	MUNICIPAL	***Other Names:***	WELL 28
Well Depth (ft):			

Perfluorooctadecanoic acid

Chemical:	PFNDCA	***RL:***	UNK
Results:	1.7	***Top of Screen (ft):***	
Date :	12/17/2019	***Screen Length (ft):***	
Units:	NG/L	***Source:***	DHS
Qualifer:	<	***Source Name:***	3310021-057
Well Type:	MUNICIPAL	***Other Names:***	WELL 28
Well Depth (ft):			

Perfluorooctadecanoic acid

Chemical:	PFNDCA	***RL:***	UNK
Results:	1.7	***Top of Screen (ft):***	
Date :	12/27/2019	***Screen Length (ft):***	
Units:	NG/L	***Source:***	DHS
Qualifer:	<	***Source Name:***	3310021-057
Well Type:	MUNICIPAL	***Other Names:***	WELL 28
Well Depth (ft):			

Perfluorooctadecanoic acid

Chemical:	PFNDCA	**RL:**	UNK
Results:	1.7	**Top of Screen (ft):**	
Date :	01/09/2020	**Screen Length (ft):**	
Units:	NG/L	**Source:**	DHS
Qualifer:	<	**Source Name:**	3310021-057
Well Type:	MUNICIPAL	**Other Names:**	WELL 28
Well Depth (ft):			

Perfluorooctadecanoic acid

Chemical:	PFNDCA	**RL:**	UNK
Results:	1.8	**Top of Screen (ft):**	
Date :	09/12/2019	**Screen Length (ft):**	
Units:	NG/L	**Source:**	DHS
Qualifer:	<	**Source Name:**	3310021-057
Well Type:	MUNICIPAL	**Other Names:**	WELL 28
Well Depth (ft):			

Perfluorooctadecanoic acid

Chemical:	PFNDCA	**RL:**	UNK
Results:	1.7	**Top of Screen (ft):**	
Date :	11/06/2019	**Screen Length (ft):**	
Units:	NG/L	**Source:**	DHS
Qualifer:	<	**Source Name:**	3310021-057
Well Type:	MUNICIPAL	**Other Names:**	WELL 28
Well Depth (ft):			

Perfluorooctadecanoic acid

Chemical:	PFNDCA	**RL:**	UNK
Results:	1.7	**Top of Screen (ft):**	
Date :	12/03/2019	**Screen Length (ft):**	
Units:	NG/L	**Source:**	DHS
Qualifer:	<	**Source Name:**	3310021-057
Well Type:	MUNICIPAL	**Other Names:**	WELL 28
Well Depth (ft):			

Perfluorotetradecanoic acid

Chemical:	PFTEDA	**RL:**	UNK
Results:	2	**Top of Screen (ft):**	
Date :	12/30/2019	**Screen Length (ft):**	
Units:	NG/L	**Source:**	DHS
Qualifer:	<	**Source Name:**	3310021-057
Well Type:	MUNICIPAL	**Other Names:**	WELL 28
Well Depth (ft):			

Perfluorotetradecanoic acid

Chemical:	PFTEDA	**RL:**	UNK
Results:	1.8	**Top of Screen (ft):**	
Date :	09/12/2019	**Screen Length (ft):**	
Units:	NG/L	**Source:**	DHS
Qualifer:	<	**Source Name:**	3310021-057
Well Type:	MUNICIPAL	**Other Names:**	WELL 28
Well Depth (ft):			

Perfluorotetradecanoic acid

Chemical:	PFTEDA	**RL:**	UNK
Results:	1.7	**Top of Screen (ft):**	

Date :	11/06/2019	**Screen Length (ft):**	
Units:	NG/L	**Source:**	DHS
Qualifer:	<	**Source Name:**	3310021-057
Well Type:	MUNICIPAL	**Other Names:**	WELL 28
Well Depth (ft):			

Perfluorotetradecanoic acid

Chemical:	PFTEDA	**RL:**	UNK
Results:	1.7	**Top of Screen (ft):**	
Date :	01/09/2020	**Screen Length (ft):**	
Units:	NG/L	**Source:**	DHS
Qualifer:	<	**Source Name:**	3310021-057
Well Type:	MUNICIPAL	**Other Names:**	WELL 28
Well Depth (ft):			

Perfluorotetradecanoic acid

Chemical:	PFTEDA	**RL:**	UNK
Results:	1.7	**Top of Screen (ft):**	
Date :	12/03/2019	**Screen Length (ft):**	
Units:	NG/L	**Source:**	DHS
Qualifer:	<	**Source Name:**	3310021-057
Well Type:	MUNICIPAL	**Other Names:**	WELL 28
Well Depth (ft):			

Perfluorotetradecanoic acid

Chemical:	PFTEDA	**RL:**	UNK
Results:	1.7	**Top of Screen (ft):**	
Date :	12/17/2019	**Screen Length (ft):**	
Units:	NG/L	**Source:**	DHS
Qualifer:	<	**Source Name:**	3310021-057
Well Type:	MUNICIPAL	**Other Names:**	WELL 28
Well Depth (ft):			

Perfluorotetradecanoic acid

Chemical:	PFTEDA	**RL:**	UNK
Results:	1.7	**Top of Screen (ft):**	
Date :	12/27/2019	**Screen Length (ft):**	
Units:	NG/L	**Source:**	DHS
Qualifer:	<	**Source Name:**	3310021-057
Well Type:	MUNICIPAL	**Other Names:**	WELL 28
Well Depth (ft):			

Perfluorotridecanoic acid

Chemical:	PFTRIDA	**RL:**	UNK
Results:	1.7	**Top of Screen (ft):**	
Date :	01/09/2020	**Screen Length (ft):**	
Units:	NG/L	**Source:**	DHS
Qualifer:	<	**Source Name:**	3310021-057
Well Type:	MUNICIPAL	**Other Names:**	WELL 28
Well Depth (ft):			

Perfluorotridecanoic acid

Chemical:	PFTRIDA	**RL:**	UNK
Results:	1.7	**Top of Screen (ft):**	
Date :	12/17/2019	**Screen Length (ft):**	
Units:	NG/L	**Source:**	DHS

Qualifer:	<	**Source Name:**	3310021-057
Well Type:	MUNICIPAL	**Other Names:**	WELL 28
Well Depth (ft):			

Perfluorotridecanoic acid

Chemical:	PFTRIDA	**RL:**	UNK
Results:	1.7	**Top of Screen (ft):**	
Date :	12/27/2019	**Screen Length (ft):**	
Units:	NG/L	**Source:**	DHS
Qualifer:	<	**Source Name:**	3310021-057
Well Type:	MUNICIPAL	**Other Names:**	WELL 28
Well Depth (ft):			

Perfluorotridecanoic acid

Chemical:	PFTRIDA	**RL:**	UNK
Results:	1.8	**Top of Screen (ft):**	
Date :	09/12/2019	**Screen Length (ft):**	
Units:	NG/L	**Source:**	DHS
Qualifer:	<	**Source Name:**	3310021-057
Well Type:	MUNICIPAL	**Other Names:**	WELL 28
Well Depth (ft):			

Perfluorotridecanoic acid

Chemical:	PFTRIDA	**RL:**	UNK
Results:	1.7	**Top of Screen (ft):**	
Date :	12/03/2019	**Screen Length (ft):**	
Units:	NG/L	**Source:**	DHS
Qualifer:	<	**Source Name:**	3310021-057
Well Type:	MUNICIPAL	**Other Names:**	WELL 28
Well Depth (ft):			

Perfluorotridecanoic acid

Chemical:	PFTRIDA	**RL:**	UNK
Results:	2	**Top of Screen (ft):**	
Date :	12/30/2019	**Screen Length (ft):**	
Units:	NG/L	**Source:**	DHS
Qualifer:	<	**Source Name:**	3310021-057
Well Type:	MUNICIPAL	**Other Names:**	WELL 28
Well Depth (ft):			

Perfluorotridecanoic acid

Chemical:	PFTRIDA	**RL:**	UNK
Results:	1.7	**Top of Screen (ft):**	
Date :	11/06/2019	**Screen Length (ft):**	
Units:	NG/L	**Source:**	DHS
Qualifer:	<	**Source Name:**	3310021-057
Well Type:	MUNICIPAL	**Other Names:**	WELL 28
Well Depth (ft):			

Perfluoroundecanoic acid

Chemical:	PFUNDCA	**RL:**	UNK
Results:	2	**Top of Screen (ft):**	
Date :	12/30/2019	**Screen Length (ft):**	
Units:	NG/L	**Source:**	DHS
Qualifer:	<	**Source Name:**	3310021-057
Well Type:	MUNICIPAL	**Other Names:**	WELL 28

Well Depth (ft):

Perfluoroundecanoic acid

Chemical: PFUNDCA
Results: 1.7
Date : 12/03/2019
Units: NG/L
Qualifer: <
Well Type: MUNICIPAL
Well Depth (ft):
RL: UNK
Top of Screen (ft):
Screen Length (ft):
Source: DHS
Source Name: 3310021-057
Other Names: WELL 28

Perfluoroundecanoic acid

Chemical: PFUNDCA
Results: 1.7
Date : 12/17/2019
Units: NG/L
Qualifer: <
Well Type: MUNICIPAL
Well Depth (ft):
RL: UNK
Top of Screen (ft):
Screen Length (ft):
Source: DHS
Source Name: 3310021-057
Other Names: WELL 28

Perfluoroundecanoic acid

Chemical: PFUNDCA
Results: 1.7
Date : 11/06/2019
Units: NG/L
Qualifer: <
Well Type: MUNICIPAL
Well Depth (ft):
RL: UNK
Top of Screen (ft):
Screen Length (ft):
Source: DHS
Source Name: 3310021-057
Other Names: WELL 28

Perfluoroundecanoic acid

Chemical: PFUNDCA
Results: 1.7
Date : 01/09/2020
Units: NG/L
Qualifer: <
Well Type: MUNICIPAL
Well Depth (ft):
RL: UNK
Top of Screen (ft):
Screen Length (ft):
Source: DHS
Source Name: 3310021-057
Other Names: WELL 28

Perfluoroundecanoic acid

Chemical: PFUNDCA
Results: 1.8
Date : 09/12/2019
Units: NG/L
Qualifer: <
Well Type: MUNICIPAL
Well Depth (ft):
RL: UNK
Top of Screen (ft):
Screen Length (ft):
Source: DHS
Source Name: 3310021-057
Other Names: WELL 28

Perfluoroundecanoic acid

Chemical: PFUNDCA
Results: 1.7
Date : 12/27/2019
Units: NG/L
Qualifer: <
Well Type: MUNICIPAL
Well Depth (ft):
RL: UNK
Top of Screen (ft):
Screen Length (ft):
Source: DHS
Source Name: 3310021-057
Other Names: WELL 28

Map Key	Number of Records	Direction	Distance (mi/ft)	Elev/Diff (ft)	Site	DB
37	1 of 2	NE	0.47 / 2,464.10	848.76 / 32	MIRA LOMA ENG SUB-DEPT RIVERSIDE CA	ENVIROSTOR

Estor/EPA ID: 80000320
Site Code:
Nat Priority List: NO
APN: NONE SPECIFIED
Census Tract: 6065040503
Site Type: FUDS
Address Description:
Office: CLEANUP CYPRESS
Special Program:
Funding: DERA
Assembly District: 60
Senate District: 31
Permit Renewal Lead:
Public Partici Spclst:
Project Manager:
County: RIVERSIDE
Latitude: 34.0333333333333
Longitude: -117.523611111111
Acres: NONE SPECIFIED
Supervisor: DOUGLAS BAUTISTA
Cleanup Status: INACTIVE - NEEDS EVALUATION AS OF 7/1/2005
Cleanup Oversight Agencies: DTSC - SITE CLEANUP PROGRAM - LEAD AGENCY
School District:
Past Use that Caused Contam: NONE SPECIFIED
Potential Media Affected: NONE SPECIFIED
Potential Contamin of Concern:

NONE SPECIFIED

Site History:

Status: INACTIVE - NEEDS EVALUATION
A2 Program Type: MILITARY EVALUATION
CalEnviroScreen Score: 86-90%
Summary Link: http://www.envirostor.dtsc.ca.gov/public/profile_report?global_id=80000320

Map Key	Number of Records	Direction	Distance (mi/ft)	Elev/Diff (ft)	Site	DB
37	2 of 2	NE	0.47 / 2,464.10	848.76 / 32	MIRA LOMA ENGR SUB-DEPOT NO CITY CA	FUDS

FUDS No: J09CA0488
INST ID: CA99799F552100
Object ID: 4999
NPL Status: Not Listed
Status: Properties without projects
FY: 2018
Eligibility: Eligible
EPA Region: 09
CONG DIST: 41
County:
County Code: Los Angeles District (SPL)
Latitude: 34.03333333
Longitude: -117.52361111
Has Projects: No
Current Owner: Private Sector
EMS Map Link: https://fudsportal.usace.army.mil/ems/ems/inventory/map/map?id=53901

Map Key	Number of Records	Direction	Distance (mi/ft)	Elev/Diff (ft)	Site	DB
38	1 of 1	S	0.47 / 2,477.97	788.87 / -28	CA	PFAS GW

Well ID: 3310021-056
Latitude: 34.017237
Longitude: -117.532242
Data Source(s): Perfluorooctanoic Acid; 4,8-Dioxa-3H-perfluorononanoic acid; Perfluorobutanesulfonic acid; Perfluorododecanoic acid; Perfluorohexanoic acid; Perfluoroheptanoic acid; Perfluorohexanesulfonic acid; Perfluorononanoic acid; Perfluorooctadecanoic acid; Perfluorotetradecanoic acid; Perfluorotridecanoic acid; Perfluoroundecanoic acid

Perfluorooctanoic Acid

Chemical: PFOA
Results: 4.8
Date : 11/06/2019
Units: NG/L
Qualifer:
Well Type: MUNICIPAL
Well Depth (ft):
RL: UNK
Top of Screen (ft):
Screen Length (ft):
Source: DHS
Source Name: 3310021-056
Other Names: WELL 27

Perfluorooctanoic Acid

Chemical: PFOA
Results: 2.6
Date : 12/26/2019
Units: NG/L
Qualifer:
Well Type: MUNICIPAL
Well Depth (ft):
RL: UNK
Top of Screen (ft):
Screen Length (ft):
Source: DHS
Source Name: 3310021-056
Other Names: WELL 27

Perfluorooctanoic Acid

Chemical: PFOA
Results: 2.7
Date : 12/30/2019
Units: NG/L
Qualifer:
Well Type: MUNICIPAL
Well Depth (ft):
RL: UNK
Top of Screen (ft):
Screen Length (ft):
Source: DHS
Source Name: 3310021-056
Other Names: WELL 27

Perfluorooctanoic Acid

Chemical: PFOA
Results: 4.4
Date : 06/18/2020
Units: NG/L
Qualifer:
Well Type: MUNICIPAL
Well Depth (ft):
RL: UNK
Top of Screen (ft):
Screen Length (ft):
Source: DHS
Source Name: 3310021-056
Other Names: WELL 27

Perfluorooctanoic Acid

Chemical: PFOA
Results: 5.1
Date : 09/12/2019
Units: NG/L
Qualifer:
Well Type: MUNICIPAL
Well Depth (ft):
RL: UNK
Top of Screen (ft):
Screen Length (ft):
Source: DHS
Source Name: 3310021-056
Other Names: WELL 27

Perfluorooctanoic Acid

Chemical: PFOA
Results: 2.5
Date : 01/09/2020
Units: NG/L
Qualifer:
Well Type: MUNICIPAL
Well Depth (ft):
RL: UNK
Top of Screen (ft):
Screen Length (ft):
Source: DHS
Source Name: 3310021-056
Other Names: WELL 27

Perfluorooctanoic Acid

Chemical: PFOA
Results: 2
Date : 04/21/2020
Units: NG/L
Qualifer: <
Well Type: MUNICIPAL
Well Depth (ft):
RL: UNK
Top of Screen (ft):
Screen Length (ft):
Source: DHS
Source Name: 3310021-056
Other Names: WELL 27

4,8-Dioxa-3H-perfluorononanoic acid

Chemical:	ADONA	***RL:***	UNK
Results:	1.7	***Top of Screen (ft):***	
Date :	12/26/2019	***Screen Length (ft):***	
Units:	NG/L	***Source:***	DHS
Qualifer:	<	***Source Name:***	3310021-056
Well Type:	MUNICIPAL	***Other Names:***	WELL 27
Well Depth (ft):			

4,8-Dioxa-3H-perfluorononanoic acid

Chemical:	ADONA	***RL:***	UNK
Results:	2	***Top of Screen (ft):***	
Date :	06/18/2020	***Screen Length (ft):***	
Units:	NG/L	***Source:***	DHS
Qualifer:	<	***Source Name:***	3310021-056
Well Type:	MUNICIPAL	***Other Names:***	WELL 27
Well Depth (ft):			

4,8-Dioxa-3H-perfluorononanoic acid

Chemical:	ADONA	***RL:***	UNK
Results:	1.7	***Top of Screen (ft):***	
Date :	01/09/2020	***Screen Length (ft):***	
Units:	NG/L	***Source:***	DHS
Qualifer:	<	***Source Name:***	3310021-056
Well Type:	MUNICIPAL	***Other Names:***	WELL 27
Well Depth (ft):			

4,8-Dioxa-3H-perfluorononanoic acid

Chemical:	ADONA	***RL:***	UNK
Results:	1.7	***Top of Screen (ft):***	
Date :	11/06/2019	***Screen Length (ft):***	
Units:	NG/L	***Source:***	DHS
Qualifer:	<	***Source Name:***	3310021-056
Well Type:	MUNICIPAL	***Other Names:***	WELL 27
Well Depth (ft):			

4,8-Dioxa-3H-perfluorononanoic acid

Chemical:	ADONA	***RL:***	UNK
Results:	2	***Top of Screen (ft):***	
Date :	04/21/2020	***Screen Length (ft):***	
Units:	NG/L	***Source:***	DHS
Qualifer:	<	***Source Name:***	3310021-056
Well Type:	MUNICIPAL	***Other Names:***	WELL 27
Well Depth (ft):			

4,8-Dioxa-3H-perfluorononanoic acid

Chemical:	ADONA	***RL:***	UNK
Results:	1.8	***Top of Screen (ft):***	
Date :	12/30/2019	***Screen Length (ft):***	
Units:	NG/L	***Source:***	DHS
Qualifer:	<	***Source Name:***	3310021-056
Well Type:	MUNICIPAL	***Other Names:***	WELL 27
Well Depth (ft):			

4,8-Dioxa-3H-perfluorononanoic acid

Chemical:	ADONA	**RL:**	UNK
Results:	1.7	**Top of Screen (ft):**	
Date :	09/12/2019	**Screen Length (ft):**	
Units:	NG/L	**Source:**	DHS
Qualifer:	<	**Source Name:**	3310021-056
Well Type:	MUNICIPAL	**Other Names:**	WELL 27
Well Depth (ft):			

Perfluorobutanesulfonic acid

Chemical:	PFBSA	**RL:**	UNK
Results:	1.7	**Top of Screen (ft):**	
Date :	12/26/2019	**Screen Length (ft):**	
Units:	NG/L	**Source:**	DHS
Qualifer:	<	**Source Name:**	3310021-056
Well Type:	MUNICIPAL	**Other Names:**	WELL 27
Well Depth (ft):			

Perfluorobutanesulfonic acid

Chemical:	PFBSA	**RL:**	UNK
Results:	1.7	**Top of Screen (ft):**	
Date :	11/06/2019	**Screen Length (ft):**	
Units:	NG/L	**Source:**	DHS
Qualifer:	<	**Source Name:**	3310021-056
Well Type:	MUNICIPAL	**Other Names:**	WELL 27
Well Depth (ft):			

Perfluorobutanesulfonic acid

Chemical:	PFBSA	**RL:**	UNK
Results:	1.7	**Top of Screen (ft):**	
Date :	09/12/2019	**Screen Length (ft):**	
Units:	NG/L	**Source:**	DHS
Qualifer:	<	**Source Name:**	3310021-056
Well Type:	MUNICIPAL	**Other Names:**	WELL 27
Well Depth (ft):			

Perfluorobutanesulfonic acid

Chemical:	PFBSA	**RL:**	UNK
Results:	1.8	**Top of Screen (ft):**	
Date :	12/30/2019	**Screen Length (ft):**	
Units:	NG/L	**Source:**	DHS
Qualifer:	<	**Source Name:**	3310021-056
Well Type:	MUNICIPAL	**Other Names:**	WELL 27
Well Depth (ft):			

Perfluorobutanesulfonic acid

Chemical:	PFBSA	**RL:**	UNK
Results:	2	**Top of Screen (ft):**	
Date :	06/18/2020	**Screen Length (ft):**	
Units:	NG/L	**Source:**	DHS
Qualifer:	<	**Source Name:**	3310021-056
Well Type:	MUNICIPAL	**Other Names:**	WELL 27
Well Depth (ft):			

Perfluorobutanesulfonic acid

Chemical:	PFBSA	**RL:**	UNK
Results:	2	**Top of Screen (ft):**	

Date :	04/21/2020	**Screen Length (ft):**	
Units:	NG/L	**Source:**	DHS
Qualifer:	<	**Source Name:**	3310021-056
Well Type:	MUNICIPAL	**Other Names:**	WELL 27
Well Depth (ft):			

Perfluorobutanesulfonic acid

Chemical:	PFBSA	**RL:**	UNK
Results:	1.7	**Top of Screen (ft):**	
Date :	01/09/2020	**Screen Length (ft):**	
Units:	NG/L	**Source:**	DHS
Qualifer:	<	**Source Name:**	3310021-056
Well Type:	MUNICIPAL	**Other Names:**	WELL 27
Well Depth (ft):			

Perfluorododecanoic acid

Chemical:	PFDOA	**RL:**	UNK
Results:	2	**Top of Screen (ft):**	
Date :	04/21/2020	**Screen Length (ft):**	
Units:	NG/L	**Source:**	DHS
Qualifer:	<	**Source Name:**	3310021-056
Well Type:	MUNICIPAL	**Other Names:**	WELL 27
Well Depth (ft):			

Perfluorododecanoic acid

Chemical:	PFDOA	**RL:**	UNK
Results:	1.7	**Top of Screen (ft):**	
Date :	01/09/2020	**Screen Length (ft):**	
Units:	NG/L	**Source:**	DHS
Qualifer:	<	**Source Name:**	3310021-056
Well Type:	MUNICIPAL	**Other Names:**	WELL 27
Well Depth (ft):			

Perfluorododecanoic acid

Chemical:	PFDOA	**RL:**	UNK
Results:	1.7	**Top of Screen (ft):**	
Date :	11/06/2019	**Screen Length (ft):**	
Units:	NG/L	**Source:**	DHS
Qualifer:	<	**Source Name:**	3310021-056
Well Type:	MUNICIPAL	**Other Names:**	WELL 27
Well Depth (ft):			

Perfluorododecanoic acid

Chemical:	PFDOA	**RL:**	UNK
Results:	1.7	**Top of Screen (ft):**	
Date :	12/26/2019	**Screen Length (ft):**	
Units:	NG/L	**Source:**	DHS
Qualifer:	<	**Source Name:**	3310021-056
Well Type:	MUNICIPAL	**Other Names:**	WELL 27
Well Depth (ft):			

Perfluorododecanoic acid

Chemical:	PFDOA	**RL:**	UNK
Results:	1.8	**Top of Screen (ft):**	
Date :	12/30/2019	**Screen Length (ft):**	
Units:	NG/L	**Source:**	DHS

Qualifer:	<	**Source Name:**	3310021-056
Well Type:	MUNICIPAL	**Other Names:**	WELL 27
Well Depth (ft):			

Perfluorododecanoic acid

Chemical:	PFDOA	**RL:**	UNK
Results:	1.7	**Top of Screen (ft):**	
Date :	09/12/2019	**Screen Length (ft):**	
Units:	NG/L	**Source:**	DHS
Qualifer:	<	**Source Name:**	3310021-056
Well Type:	MUNICIPAL	**Other Names:**	WELL 27
Well Depth (ft):			

Perfluorododecanoic acid

Chemical:	PFDOA	**RL:**	UNK
Results:	2	**Top of Screen (ft):**	
Date :	06/18/2020	**Screen Length (ft):**	
Units:	NG/L	**Source:**	DHS
Qualifer:	<	**Source Name:**	3310021-056
Well Type:	MUNICIPAL	**Other Names:**	WELL 27
Well Depth (ft):			

Perfluorohexanoic acid

Chemical:	PFHA	**RL:**	UNK
Results:	2.8	**Top of Screen (ft):**	
Date :	06/18/2020	**Screen Length (ft):**	
Units:	NG/L	**Source:**	DHS
Qualifer:		**Source Name:**	3310021-056
Well Type:	MUNICIPAL	**Other Names:**	WELL 27
Well Depth (ft):			

Perfluorohexanoic acid

Chemical:	PFHA	**RL:**	UNK
Results:	2.4	**Top of Screen (ft):**	
Date :	01/09/2020	**Screen Length (ft):**	
Units:	NG/L	**Source:**	DHS
Qualifer:		**Source Name:**	3310021-056
Well Type:	MUNICIPAL	**Other Names:**	WELL 27
Well Depth (ft):			

Perfluorohexanoic acid

Chemical:	PFHA	**RL:**	UNK
Results:	2	**Top of Screen (ft):**	
Date :	04/21/2020	**Screen Length (ft):**	
Units:	NG/L	**Source:**	DHS
Qualifer:	<	**Source Name:**	3310021-056
Well Type:	MUNICIPAL	**Other Names:**	WELL 27
Well Depth (ft):			

Perfluorohexanoic acid

Chemical:	PFHA	**RL:**	UNK
Results:	3.3	**Top of Screen (ft):**	
Date :	11/06/2019	**Screen Length (ft):**	
Units:	NG/L	**Source:**	DHS
Qualifer:		**Source Name:**	3310021-056
Well Type:	MUNICIPAL	**Other Names:**	WELL 27

Well Depth (ft):

Perfluorohexanoic acid

Chemical: PFHA
Results: 2
Date : 12/26/2019
Units: NG/L
Qualifer:
Well Type: MUNICIPAL
Well Depth (ft):
RL: UNK
Top of Screen (ft):
Screen Length (ft):
Source: DHS
Source Name: 3310021-056
Other Names: WELL 27

Perfluorohexanoic acid

Chemical: PFHA
Results: 2.2
Date : 12/30/2019
Units: NG/L
Qualifer:
Well Type: MUNICIPAL
Well Depth (ft):
RL: UNK
Top of Screen (ft):
Screen Length (ft):
Source: DHS
Source Name: 3310021-056
Other Names: WELL 27

Perfluorohexanoic acid

Chemical: PFHA
Results: 5.1
Date : 09/12/2019
Units: NG/L
Qualifer:
Well Type: MUNICIPAL
Well Depth (ft):
RL: UNK
Top of Screen (ft):
Screen Length (ft):
Source: DHS
Source Name: 3310021-056
Other Names: WELL 27

Perfluoroheptanoic acid

Chemical: PFHPA
Results: 1.8
Date : 12/30/2019
Units: NG/L
Qualifer: <
Well Type: MUNICIPAL
Well Depth (ft):
RL: UNK
Top of Screen (ft):
Screen Length (ft):
Source: DHS
Source Name: 3310021-056
Other Names: WELL 27

Perfluoroheptanoic acid

Chemical: PFHPA
Results: 2
Date : 06/18/2020
Units: NG/L
Qualifer: <
Well Type: MUNICIPAL
Well Depth (ft):
RL: UNK
Top of Screen (ft):
Screen Length (ft):
Source: DHS
Source Name: 3310021-056
Other Names: WELL 27

Perfluoroheptanoic acid

Chemical: PFHPA
Results: 2
Date : 04/21/2020
Units: NG/L
Qualifer: <
Well Type: MUNICIPAL
Well Depth (ft):
RL: UNK
Top of Screen (ft):
Screen Length (ft):
Source: DHS
Source Name: 3310021-056
Other Names: WELL 27

Perfluoroheptanoic acid

Chemical:	PFHPA	***RL:***	UNK
Results:	1.7	***Top of Screen (ft):***	
Date :	12/26/2019	***Screen Length (ft):***	
Units:	NG/L	***Source:***	DHS
Qualifer:	<	***Source Name:***	3310021-056
Well Type:	MUNICIPAL	***Other Names:***	WELL 27
Well Depth (ft):			

Perfluoroheptanoic acid

Chemical:	PFHPA	***RL:***	UNK
Results:	1.7	***Top of Screen (ft):***	
Date :	01/09/2020	***Screen Length (ft):***	
Units:	NG/L	***Source:***	DHS
Qualifer:	<	***Source Name:***	3310021-056
Well Type:	MUNICIPAL	***Other Names:***	WELL 27
Well Depth (ft):			

Perfluoroheptanoic acid

Chemical:	PFHPA	***RL:***	UNK
Results:	1.7	***Top of Screen (ft):***	
Date :	09/12/2019	***Screen Length (ft):***	
Units:	NG/L	***Source:***	DHS
Qualifer:		***Source Name:***	3310021-056
Well Type:	MUNICIPAL	***Other Names:***	WELL 27
Well Depth (ft):			

Perfluoroheptanoic acid

Chemical:	PFHPA	***RL:***	UNK
Results:	1.7	***Top of Screen (ft):***	
Date :	11/06/2019	***Screen Length (ft):***	
Units:	NG/L	***Source:***	DHS
Qualifer:	<	***Source Name:***	3310021-056
Well Type:	MUNICIPAL	***Other Names:***	WELL 27
Well Depth (ft):			

Perfluorohexanesulfonic acid

Chemical:	PFHXSA	***RL:***	UNK
Results:	2	***Top of Screen (ft):***	
Date :	04/21/2020	***Screen Length (ft):***	
Units:	NG/L	***Source:***	DHS
Qualifer:	<	***Source Name:***	3310021-056
Well Type:	MUNICIPAL	***Other Names:***	WELL 27
Well Depth (ft):			

Perfluorohexanesulfonic acid

Chemical:	PFHXSA	***RL:***	UNK
Results:	3.6	***Top of Screen (ft):***	
Date :	12/26/2019	***Screen Length (ft):***	
Units:	NG/L	***Source:***	DHS
Qualifer:		***Source Name:***	3310021-056
Well Type:	MUNICIPAL	***Other Names:***	WELL 27
Well Depth (ft):			

Perfluorohexanesulfonic acid

Chemical:	PFHXSA	**RL:**	UNK
Results:	8.3	**Top of Screen (ft):**	
Date :	11/06/2019	**Screen Length (ft):**	
Units:	NG/L	**Source:**	DHS
Qualifer:		**Source Name:**	3310021-056
Well Type:	MUNICIPAL	**Other Names:**	WELL 27
Well Depth (ft):			

Perfluorohexanesulfonic acid

Chemical:	PFHXSA	**RL:**	UNK
Results:	8.3	**Top of Screen (ft):**	
Date :	09/12/2019	**Screen Length (ft):**	
Units:	NG/L	**Source:**	DHS
Qualifer:		**Source Name:**	3310021-056
Well Type:	MUNICIPAL	**Other Names:**	WELL 27
Well Depth (ft):			

Perfluorohexanesulfonic acid

Chemical:	PFHXSA	**RL:**	UNK
Results:	5.7	**Top of Screen (ft):**	
Date :	06/18/2020	**Screen Length (ft):**	
Units:	NG/L	**Source:**	DHS
Qualifer:		**Source Name:**	3310021-056
Well Type:	MUNICIPAL	**Other Names:**	WELL 27
Well Depth (ft):			

Perfluorohexanesulfonic acid

Chemical:	PFHXSA	**RL:**	UNK
Results:	3.5	**Top of Screen (ft):**	
Date :	01/09/2020	**Screen Length (ft):**	
Units:	NG/L	**Source:**	DHS
Qualifer:		**Source Name:**	3310021-056
Well Type:	MUNICIPAL	**Other Names:**	WELL 27
Well Depth (ft):			

Perfluorohexanesulfonic acid

Chemical:	PFHXSA	**RL:**	UNK
Results:	5	**Top of Screen (ft):**	
Date :	12/30/2019	**Screen Length (ft):**	
Units:	NG/L	**Source:**	DHS
Qualifer:		**Source Name:**	3310021-056
Well Type:	MUNICIPAL	**Other Names:**	WELL 27
Well Depth (ft):			

Perfluorononanoic acid

Chemical:	PFNA	**RL:**	UNK
Results:	2	**Top of Screen (ft):**	
Date :	06/18/2020	**Screen Length (ft):**	
Units:	NG/L	**Source:**	DHS
Qualifer:	<	**Source Name:**	3310021-056
Well Type:	MUNICIPAL	**Other Names:**	WELL 27
Well Depth (ft):			

Perfluorononanoic acid

Chemical:	PFNA	**RL:**	UNK

Results: 1.7
Date : 12/26/2019
Units: NG/L
Qualifer: <
Well Type: MUNICIPAL
Well Depth (ft):
Top of Screen (ft):
Screen Length (ft):
Source: DHS
Source Name: 3310021-056
Other Names: WELL 27

Perfluorononanoic acid

Chemical: PFNA
Results: 2
Date : 04/21/2020
Units: NG/L
Qualifer: <
Well Type: MUNICIPAL
Well Depth (ft):
RL: UNK
Top of Screen (ft):
Screen Length (ft):
Source: DHS
Source Name: 3310021-056
Other Names: WELL 27

Perfluorononanoic acid

Chemical: PFNA
Results: 1.8
Date : 12/30/2019
Units: NG/L
Qualifer: <
Well Type: MUNICIPAL
Well Depth (ft):
RL: UNK
Top of Screen (ft):
Screen Length (ft):
Source: DHS
Source Name: 3310021-056
Other Names: WELL 27

Perfluorononanoic acid

Chemical: PFNA
Results: 1.7
Date : 01/09/2020
Units: NG/L
Qualifer: <
Well Type: MUNICIPAL
Well Depth (ft):
RL: UNK
Top of Screen (ft):
Screen Length (ft):
Source: DHS
Source Name: 3310021-056
Other Names: WELL 27

Perfluorononanoic acid

Chemical: PFNA
Results: 1.7
Date : 09/12/2019
Units: NG/L
Qualifer: <
Well Type: MUNICIPAL
Well Depth (ft):
RL: UNK
Top of Screen (ft):
Screen Length (ft):
Source: DHS
Source Name: 3310021-056
Other Names: WELL 27

Perfluorononanoic acid

Chemical: PFNA
Results: 1.7
Date : 11/06/2019
Units: NG/L
Qualifer: <
Well Type: MUNICIPAL
Well Depth (ft):
RL: UNK
Top of Screen (ft):
Screen Length (ft):
Source: DHS
Source Name: 3310021-056
Other Names: WELL 27

Perfluorooctadecanoic acid

Chemical: PFNDCA
Results: 2
Date : 04/21/2020
RL: UNK
Top of Screen (ft):
Screen Length (ft):

Units:	NG/L	**Source:**	DHS
Qualifer:	<	**Source Name:**	3310021-056
Well Type:	MUNICIPAL	**Other Names:**	WELL 27
Well Depth (ft):			

Perfluorooctadecanoic acid

Chemical:	PFNDCA	**RL:**	UNK
Results:	1.7	**Top of Screen (ft):**	
Date :	12/26/2019	**Screen Length (ft):**	
Units:	NG/L	**Source:**	DHS
Qualifer:	<	**Source Name:**	3310021-056
Well Type:	MUNICIPAL	**Other Names:**	WELL 27
Well Depth (ft):			

Perfluorooctadecanoic acid

Chemical:	PFNDCA	**RL:**	UNK
Results:	1.7	**Top of Screen (ft):**	
Date :	09/12/2019	**Screen Length (ft):**	
Units:	NG/L	**Source:**	DHS
Qualifer:	<	**Source Name:**	3310021-056
Well Type:	MUNICIPAL	**Other Names:**	WELL 27
Well Depth (ft):			

Perfluorooctadecanoic acid

Chemical:	PFNDCA	**RL:**	UNK
Results:	1.7	**Top of Screen (ft):**	
Date :	11/06/2019	**Screen Length (ft):**	
Units:	NG/L	**Source:**	DHS
Qualifer:	<	**Source Name:**	3310021-056
Well Type:	MUNICIPAL	**Other Names:**	WELL 27
Well Depth (ft):			

Perfluorooctadecanoic acid

Chemical:	PFNDCA	**RL:**	UNK
Results:	1.8	**Top of Screen (ft):**	
Date :	12/30/2019	**Screen Length (ft):**	
Units:	NG/L	**Source:**	DHS
Qualifer:	<	**Source Name:**	3310021-056
Well Type:	MUNICIPAL	**Other Names:**	WELL 27
Well Depth (ft):			

Perfluorooctadecanoic acid

Chemical:	PFNDCA	**RL:**	UNK
Results:	1.7	**Top of Screen (ft):**	
Date :	01/09/2020	**Screen Length (ft):**	
Units:	NG/L	**Source:**	DHS
Qualifer:	<	**Source Name:**	3310021-056
Well Type:	MUNICIPAL	**Other Names:**	WELL 27
Well Depth (ft):			

Perfluorooctadecanoic acid

Chemical:	PFNDCA	**RL:**	UNK
Results:	2	**Top of Screen (ft):**	
Date :	06/18/2020	**Screen Length (ft):**	
Units:	NG/L	**Source:**	DHS
Qualifer:	<	**Source Name:**	3310021-056

Well Type:	MUNICIPAL	**Other Names:**	WELL 27
Well Depth (ft):			

Perfluorotetradecanoic acid

Chemical:	PFTEDA	**RL:**	UNK
Results:	1.8	**Top of Screen (ft):**	
Date :	12/30/2019	**Screen Length (ft):**	
Units:	NG/L	**Source:**	DHS
Qualifer:	<	**Source Name:**	3310021-056
Well Type:	MUNICIPAL	**Other Names:**	WELL 27
Well Depth (ft):			

Perfluorotetradecanoic acid

Chemical:	PFTEDA	**RL:**	UNK
Results:	2	**Top of Screen (ft):**	
Date :	04/21/2020	**Screen Length (ft):**	
Units:	NG/L	**Source:**	DHS
Qualifer:	<	**Source Name:**	3310021-056
Well Type:	MUNICIPAL	**Other Names:**	WELL 27
Well Depth (ft):			

Perfluorotetradecanoic acid

Chemical:	PFTEDA	**RL:**	UNK
Results:	1.7	**Top of Screen (ft):**	
Date :	01/09/2020	**Screen Length (ft):**	
Units:	NG/L	**Source:**	DHS
Qualifer:	<	**Source Name:**	3310021-056
Well Type:	MUNICIPAL	**Other Names:**	WELL 27
Well Depth (ft):			

Perfluorotetradecanoic acid

Chemical:	PFTEDA	**RL:**	UNK
Results:	2	**Top of Screen (ft):**	
Date :	06/18/2020	**Screen Length (ft):**	
Units:	NG/L	**Source:**	DHS
Qualifer:	<	**Source Name:**	3310021-056
Well Type:	MUNICIPAL	**Other Names:**	WELL 27
Well Depth (ft):			

Perfluorotetradecanoic acid

Chemical:	PFTEDA	**RL:**	UNK
Results:	1.7	**Top of Screen (ft):**	
Date :	12/26/2019	**Screen Length (ft):**	
Units:	NG/L	**Source:**	DHS
Qualifer:	<	**Source Name:**	3310021-056
Well Type:	MUNICIPAL	**Other Names:**	WELL 27
Well Depth (ft):			

Perfluorotetradecanoic acid

Chemical:	PFTEDA	**RL:**	UNK
Results:	1.7	**Top of Screen (ft):**	
Date :	11/06/2019	**Screen Length (ft):**	
Units:	NG/L	**Source:**	DHS
Qualifer:	<	**Source Name:**	3310021-056
Well Type:	MUNICIPAL	**Other Names:**	WELL 27
Well Depth (ft):			

Perfluorotetradecanoic acid

Chemical:	PFTEDA	***RL:***	UNK
Results:	1.7	***Top of Screen (ft):***	
Date :	09/12/2019	***Screen Length (ft):***	
Units:	NG/L	***Source:***	DHS
Qualifer:	<	***Source Name:***	3310021-056
Well Type:	MUNICIPAL	***Other Names:***	WELL 27
Well Depth (ft):			

Perfluorotridecanoic acid

Chemical:	PFTRIDA	***RL:***	UNK
Results:	1.7	***Top of Screen (ft):***	
Date :	12/26/2019	***Screen Length (ft):***	
Units:	NG/L	***Source:***	DHS
Qualifer:	<	***Source Name:***	3310021-056
Well Type:	MUNICIPAL	***Other Names:***	WELL 27
Well Depth (ft):			

Perfluorotridecanoic acid

Chemical:	PFTRIDA	***RL:***	UNK
Results:	2	***Top of Screen (ft):***	
Date :	04/21/2020	***Screen Length (ft):***	
Units:	NG/L	***Source:***	DHS
Qualifer:	<	***Source Name:***	3310021-056
Well Type:	MUNICIPAL	***Other Names:***	WELL 27
Well Depth (ft):			

Perfluorotridecanoic acid

Chemical:	PFTRIDA	***RL:***	UNK
Results:	1.8	***Top of Screen (ft):***	
Date :	12/30/2019	***Screen Length (ft):***	
Units:	NG/L	***Source:***	DHS
Qualifer:	<	***Source Name:***	3310021-056
Well Type:	MUNICIPAL	***Other Names:***	WELL 27
Well Depth (ft):			

Perfluorotridecanoic acid

Chemical:	PFTRIDA	***RL:***	UNK
Results:	1.7	***Top of Screen (ft):***	
Date :	09/12/2019	***Screen Length (ft):***	
Units:	NG/L	***Source:***	DHS
Qualifer:	<	***Source Name:***	3310021-056
Well Type:	MUNICIPAL	***Other Names:***	WELL 27
Well Depth (ft):			

Perfluorotridecanoic acid

Chemical:	PFTRIDA	***RL:***	UNK
Results:	1.7	***Top of Screen (ft):***	
Date :	01/09/2020	***Screen Length (ft):***	
Units:	NG/L	***Source:***	DHS
Qualifer:	<	***Source Name:***	3310021-056
Well Type:	MUNICIPAL	***Other Names:***	WELL 27
Well Depth (ft):			

Perfluorotridecanoic acid

Chemical:	PFTRIDA	***RL:***	UNK
Results:	2	***Top of Screen (ft):***	
Date :	06/18/2020	***Screen Length (ft):***	
Units:	NG/L	***Source:***	DHS
Qualifer:	<	***Source Name:***	3310021-056
Well Type:	MUNICIPAL	***Other Names:***	WELL 27
Well Depth (ft):			

Perfluorotridecanoic acid

Chemical:	PFTRIDA	***RL:***	UNK
Results:	1.7	***Top of Screen (ft):***	
Date :	11/06/2019	***Screen Length (ft):***	
Units:	NG/L	***Source:***	DHS
Qualifer:	<	***Source Name:***	3310021-056
Well Type:	MUNICIPAL	***Other Names:***	WELL 27
Well Depth (ft):			

Perfluoroundecanoic acid

Chemical:	PFUNDCA	***RL:***	UNK
Results:	1.7	***Top of Screen (ft):***	
Date :	09/12/2019	***Screen Length (ft):***	
Units:	NG/L	***Source:***	DHS
Qualifer:	<	***Source Name:***	3310021-056
Well Type:	MUNICIPAL	***Other Names:***	WELL 27
Well Depth (ft):			

Perfluoroundecanoic acid

Chemical:	PFUNDCA	***RL:***	UNK
Results:	1.8	***Top of Screen (ft):***	
Date :	12/30/2019	***Screen Length (ft):***	
Units:	NG/L	***Source:***	DHS
Qualifer:	<	***Source Name:***	3310021-056
Well Type:	MUNICIPAL	***Other Names:***	WELL 27
Well Depth (ft):			

Perfluoroundecanoic acid

Chemical:	PFUNDCA	***RL:***	UNK
Results:	1.7	***Top of Screen (ft):***	
Date :	01/09/2020	***Screen Length (ft):***	
Units:	NG/L	***Source:***	DHS
Qualifer:	<	***Source Name:***	3310021-056
Well Type:	MUNICIPAL	***Other Names:***	WELL 27
Well Depth (ft):			

Perfluoroundecanoic acid

Chemical:	PFUNDCA	***RL:***	UNK
Results:	1.7	***Top of Screen (ft):***	
Date :	11/06/2019	***Screen Length (ft):***	
Units:	NG/L	***Source:***	DHS
Qualifer:	<	***Source Name:***	3310021-056
Well Type:	MUNICIPAL	***Other Names:***	WELL 27
Well Depth (ft):			

Perfluoroundecanoic acid

Chemical:	PFUNDCA	**RL:**	UNK
Results:	2	**Top of Screen (ft):**	
Date :	04/21/2020	**Screen Length (ft):**	
Units:	NG/L	**Source:**	DHS
Qualifer:	<	**Source Name:**	3310021-056
Well Type:	MUNICIPAL	**Other Names:**	WELL 27
Well Depth (ft):			

Perfluoroundecanoic acid

Chemical:	PFUNDCA	**RL:**	UNK
Results:	1.7	**Top of Screen (ft):**	
Date :	12/26/2019	**Screen Length (ft):**	
Units:	NG/L	**Source:**	DHS
Qualifer:	<	**Source Name:**	3310021-056
Well Type:	MUNICIPAL	**Other Names:**	WELL 27
Well Depth (ft):			

Perfluoroundecanoic acid

Chemical:	PFUNDCA	**RL:**	UNK
Results:	2	**Top of Screen (ft):**	
Date :	06/18/2020	**Screen Length (ft):**	
Units:	NG/L	**Source:**	DHS
Qualifer:	<	**Source Name:**	3310021-056
Well Type:	MUNICIPAL	**Other Names:**	WELL 27
Well Depth (ft):			

---

39 | ***1 of 5*** | ***NE*** | ***0.48 / 2,535.66*** | ***850.35 / 34*** | ***US REDUCTION CO***
11600 ETIWANDA AVE
FONTANA CA 92335 | ***CERCLIS***

Site ID:	0900043	**RNPL Status Code:**	N
Site EPA ID:	CAD028833945	**NPL Status:**	Not on the NPL
Site Street Address 2:		**RFED Facility Code:**	N
Site County Name:	SAN BERNARDINO	**RFED Facility Desc:**	Not a Federal Facility
Site FIPS Code:	06071	**USGS Hydro Unit No.:**	18070203
Region Code:	09	**Site Cong. Dist. Code:**	36
Site SMSA No.:	6780	**ROT Desc:**	Private
Site Prim. Latitude:	34D06M00S	**FR NPL Update No.:**	
Site Prim. Longitude:	117D26M00S	**RFRA Code:**	
Lat Long Source:			
RNON NPL Status Desc:	NFRAP-Site does not qualify for the NPL based on existing information		

CERCLIS Assess History

OU ID:	00	**RALT Short Name:**	EPA Fund
Act Code ID:	001	**Act Start Date:**	
RAT Code:	PA	**Act Complete Date:**	7/24/1989 00:00:00
RAT Short Name:	PA	**AGT Order No.:**	130
RAT Name:	PRELIMINARY ASSESSMENT	**SH OU:**	
RAT Hist. Only Flag:		**SH Code:**	
RAT NSI Indicator:	B	**SH Seq:**	
RAT Level:	1	**SH Start Date:**	
RAT DEF OU:	00	**SH Complete Date:**	
RFBS Code:	P	**SH Lead:**	
SPA Code:	13		
RAT Def:	Collection of diverse existing information about the source and nature of the site hazard. It is EPA policy to complete the preliminary assessment within one year of site discovery.		
Site Desc:			
Site Alias:			

CERCLIS Assess History

Map Key	Number of Records	Direction	Distance (mi/ft)	Elev/Diff (ft)	Site	DB

OU ID: 00
Act Code ID:
RAT Code:
RAT Short Name:
RAT Name:
RAT Hist. Only Flag:
RAT NSI Indicator:
RAT Level:
RAT DEF OU:
RFBS Code:
SPA Code:
RAT Def:
Site Desc: No description available
.
Site Alias: No alias data available

RALT Short Name:
Act Start Date:
Act Complete Date:
AGT Order No.: 0
SH OU:
SH Code:
SH Seq:
SH Start Date:
SH Complete Date:
SH Lead:

CERCLIS Assess History

OU ID: 00
Act Code ID: 001
RAT Code: VS
RAT Short Name: ARCH SITE
RAT Name: ARCHIVE SITE
RAT Hist. Only Flag:
RAT NSI Indicator: B
RAT Level: 1
RAT DEF OU: 00
RFBS Code:
SPA Code: 13
RAT Def: The decision is made that no further activity is planned at the site.
Site Desc:
Site Alias:

RALT Short Name: EPA In-House
Act Start Date:
Act Complete Date: 7/24/1989 00:00:00
AGT Order No.: 1500
SH OU:
SH Code:
SH Seq:
SH Start Date:
SH Complete Date:
SH Lead:

CERCLIS Assess History

OU ID: 00
Act Code ID: 001
RAT Code: DS
RAT Short Name: DISCVRY
RAT Name: DISCOVERY
RAT Hist. Only Flag:
RAT NSI Indicator: B
RAT Level: 1
RAT DEF OU: 00
RFBS Code:
SPA Code: 13
RAT Def: The process by which a potential hazardous waste site is brought to the attention of the EPA. The process can occur through the use of several mechanisms such as a phone call or referral by another government agency.
Site Desc:
Site Alias:

RALT Short Name: State (Fund)
Act Start Date:
Act Complete Date: 12/1/1987 00:00:00
AGT Order No.: 10
SH OU:
SH Code:
SH Seq:
SH Start Date:
SH Complete Date:
SH Lead:

39	2 of 5	NE	0.48 / 2,535.66	850.35 / 34	US REDUCTION CO 11600 ETIWANDA AVE FONTANA CA 92335	CERCLIS NFRAP

Site ID: 900043
Site EPA ID: CAD028833945
Site Parent ID:
Site County Name: SAN BERNARDINO
Parent Site Name:

Site FIPS Code: 6071
Region Code: 9
Site Cong. Dist. Code: 36
Federal Facility:

CERCLIS-NFRAP Assess History

OU ID: 0
Act Start Date:

Map Key	Number of Records	Direction	Distance (mi/ft)	Elev/Diff (ft)	Site	DB

Act Code ID:	1	**Act Complete Date:**	12/1/1987
RAT Code:	DS	**AGT Order No.:**	10
RAT Short Name:	DISCVRY	**SH OU:**	
RAT Name:	DISCOVERY	**SH Code:**	
RAT Hist. Only Flag:		**SH Seq:**	
RAT NSI Indicator:	B	**SH Start Date:**	
RAT Level:	1	**SH Complete Date:**	
RAT DEF OU:	00	**SH Lead:**	
RFBS Code:		**SH Qual:**	
SPA Code:	13	**RAQ Act. Qual Short:**	
RALT Short Name:	State (Fund)	**RNPL Status Code:**	N
RAT Def:	The process by which a potential hazardous waste site is brought to the attention of the EPA. The process can occur through the use of several mechanisms such as a phone call or referral by another government agency.		
RNON NPL Status Desc:	NFRAP-Site does not qualify for the NPL based on existing information		

CERCLIS-NFRAP Assess History

OU ID:	0	**Act Start Date:**	
Act Code ID:	1	**Act Complete Date:**	7/24/1989
RAT Code:	PA	**AGT Order No.:**	130
RAT Short Name:	PA	**SH OU:**	
RAT Name:	PRELIMINARY ASSESSMENT	**SH Code:**	
RAT Hist. Only Flag:		**SH Seq:**	
RAT NSI Indicator:	B	**SH Start Date:**	
RAT Level:	1	**SH Complete Date:**	
RAT DEF OU:	00	**SH Lead:**	
RFBS Code:	P	**SH Qual:**	
SPA Code:	13	**RAQ Act. Qual Short:**	NFRAP
RALT Short Name:	EPA Fund	**RNPL Status Code:**	N
RAT Def:	Collection of diverse existing information about the source and nature of the site hazard. It is EPA policy to complete the preliminary assessment within one year of site discovery.		
RNON NPL Status Desc:	NFRAP-Site does not qualify for the NPL based on existing information		

CERCLIS-NFRAP Assess History

OU ID:	0	**Act Start Date:**	
Act Code ID:	1	**Act Complete Date:**	7/24/1989
RAT Code:	VS	**AGT Order No.:**	1500
RAT Short Name:	ARCH SITE	**SH OU:**	
RAT Name:	ARCHIVE SITE	**SH Code:**	
RAT Hist. Only Flag:		**SH Seq:**	
RAT NSI Indicator:	B	**SH Start Date:**	
RAT Level:	1	**SH Complete Date:**	
RAT DEF OU:	00	**SH Lead:**	
RFBS Code:		**SH Qual:**	
SPA Code:	13	**RAQ Act. Qual Short:**	
RALT Short Name:	EPA In-House	**RNPL Status Code:**	N
RAT Def:	The decision is made that no further activity is planned at the site.		
RNON NPL Status Desc:	NFRAP-Site does not qualify for the NPL based on existing information		

Map Key	Number of Records	Direction	Distance (mi/ft)	Elev/Diff (ft)	Site	DB
39	3 of 5	NE	0.48 / 2,535.66	850.35 / 34	US REDUCTION CO 11600 ETIWANDA AVE FONTANA CA 92335	SEMS ARCHIVE

Site ID:	0900043	**FIPS Code:**	06071
EPA ID:	CAD028833945	**Cong District:**	36
Superfund Alt Agmt:	No	**Region:**	09
Federal Facility:	No	**County:**	SAN BERNARDINO
FF Docket:	No		
NPL:	Not on the NPL		
Non NPL Status:	NFRAP-Site does not qualify for the NPL based on existing information		

Action Information

Operable Units:	00	**Start Actual:**	

Map Key	Number of Records	Direction	Distance (mi/ft)	Elev/Diff (ft)	Site	DB

Action Code:	PA	**Finish Actual:**	07/23/1989
Action Name:	PA	**Qual:**	N
SEQ:	1	**Curr Action Lead:**	EPA Perf
Operable Units:	00	**Start Actual:**	11/30/1987
Action Code:	DS	**Finish Actual:**	11/30/1987
Action Name:	DISCVRY	**Qual:**	
SEQ:	1	**Curr Action Lead:**	St Perf
Operable Units:	00	**Start Actual:**	
Action Code:	VS	**Finish Actual:**	07/23/1989
Action Name:	ARCH SITE	**Qual:**	
SEQ:	1	**Curr Action Lead:**	EPA Perf In-Hse

---

39 **4 of 5** **NE** **0.48 / 2,535.66** **850.35 / 34**

U S REDUCTIONS
11600 ETIWANDA AVENUE
FONTANA CA 92335

CALSITES

ID No:	36330045	**Assembly:**	
Status Date:	05/25/1989	**Senate:**	
NPL:		**Region:**	4
Tier:		**Region Name:**	LONG BEACH
Fund:		**County Co:**	36
Access :	C	**Facility County:**	SAN BERNARDINO
Access Code:	CONTROLLED	**Lat Deg:**	0
Cortese:	D	**Lat Min:**	0
Hrscore:		**Lat Sec:**	0
Hrsdate:		**Lat Dir:**	
Groundwater Contam:		**Long Deg:**	0
GW Code:	NOT REPORTED	**Long Min:**	0
No Sources:	0	**Long Sec:**	0
RWQCB Name:	SANTA ANA	**Long Dir:**	
Branch Name:	SOUTHERN CA. - B	**LImethod:**	
Staff:		**LIdesc:**	
Senior:	MMONROY		
Status Name:	NO FURTHER ACTION FOR DTSC		
Type Name:	N/A		
Lead Name:	N/A		
SIC Name:	MANU - PRIMARY METAL INDUSTRIES		
Filename:			
Comments:			

FACILITY IDENTIFIED ID FROM RWQCB FILES-BOX 23 LINED EVAPORATION PONDS FACILITY DRIVE-BY LARGE UNLINED PONDS WITH COLORED LIQUID. INACTIVE FACILITY. FINAL STRATEGY SITE REFERRED: TO HWMB/ENF SITE SCREENING DONE FURTHER RECORD SEARCH NEEDED TO DETER-MINE EXACT OPERATIONS OF FACILITY. REPORTED FOR PROP65 ON CORTESE LIST TIMCO USES STATE OF THE ART EQUIPMENT FOR RECYCLING ALUMINUM. NO LONGER USES THE IMPERVIOUS EVAPORATION PONDS - TWO HAVE BEEN REMOVED. ONLY HAZARDOUS SUBST USED ONSITE IS CHLORINE GAS. PRELIM ASSESS DONE NO FURTHER ACTION UNDER CERCLA RECOM-MENDED BASED ON A LACK OF DOCUMENTATION OF A HAZARDOUS WASTE SPILL FROM IMPER-MEABLE LINED EVAPORATION PONDS. GROUND PHOTOS NFA UNDER CERCLA2 DELETED FROM CORTESE Database verification project; NFA confirmed.

Background:

---

39 **5 of 5** **NE** **0.48 / 2,535.66** **850.35 / 34**

TIMCO
11600 ETIWANDA AVE
FONTANA CA 92335

PROCESSORS

Rural:		**Glass:**	
Org/Age:		**Mailing Address:**	
Mailing City:		**Mailing State:**	
Mailing Zip:		**Phone No:**	(909) 685-2155
Website:		**Email:**	
Cert ID:	PR0178	**Grand Fath:**	
Regulator ID:		**Aluminium:**	Yes
Operation :	03/03/1994	**Plastic:**	
Bimetal:		**Agency:**	
Monday Hours:		**Tuesday Hours:**	

Map Key	Number of Records	Direction	Distance (mi/ft)	Elev/Diff (ft)	Site	DB

Wednesday Hours: **Thursday Hours:**
Friday Hours: **Saturday Hours:**
Sunday Hours: **Certification Status:**
Operation End Date: 06/15/1994 **Application ID:**
Organization:
Hours of Operation:

---

40 | **1 of 1** | **NNE** | **0.67 / 3,552.10** | **858.98 / 42** | **MARCH COMM ANNEX**
RIVERSIDE CA
ENVIROSTOR

Estor/EPA ID: 80000081 **Assembly District:** 52
Site Code: **Senate District:** 20
Nat Priority List: NO **Permit Renewal Lead:**
APN: NONE SPECIFIED **Public Partici Spclst:**
Census Tract: 6071012700 **Project Manager:**
Site Type: FUDS **County:** SAN BERNARDINO
Address Description: **Latitude:** 34.0369444444444
Office: CLEANUP CYPRESS **Longitude:** -117.526388888889
Special Program: **Acres:** NONE SPECIFIED
Funding: DERA **Supervisor:** DOUGLAS BAUTISTA
Cleanup Status: INACTIVE - NEEDS EVALUATION AS OF 7/1/2005
Cleanup Oversight Agencies: DTSC - SITE CLEANUP PROGRAM - LEAD AGENCY
School District:
Past Use that Caused Contam: NONE SPECIFIED
Potential Media Affected: NONE SPECIFIED
Potential Contamin of Concern:

NONE SPECIFIED

Site History:

Status: INACTIVE - NEEDS EVALUATION
A2 Program Type: MILITARY EVALUATION
CalEnviroScreen Score: 76-80%
Summary Link: http://www.envirostor.dtsc.ca.gov/public/profile_report?global_id=80000081

---

41 | **1 of 2** | **NE** | **0.69 / 3,622.69** | **864.82 / 48** | **BUILDING MATERIALS MANUFACTURING CORP**
11800 INDUSTRY AVE
FONTANA CA 923370000
HWP

Estor/EPA ID: CAD021789284 **Permit Renewal Lead:**
Site Code: **Project Manager:**
Nat Priority List: **Supervisor:**
Acres: **Public Partici Spclst:**
Special Program: **Census Tract:**
Funding: **County:** SAN BERNARDINO
Assembly District: 47 **Latitude:** 34.036439
Senate District: 20 **Longitude:** -117.522602
School District:
APN:
Cleanup Status:
Cleanup Oversight Agencies:
Site Type: CLOSED
Office:
Past Use that Caused Contam:
Potential Media Affected:
Potential Contamin of Concern:

Site History:

4/12/2017- Building Materials Manufacturing Corp is a generator only and was never regulated as a TSDF. The HWTS database shows that they have been a generator from 1993 - present. Also see enforcement order as it refers to this facility as a hazardous waste generator. Therefore, this facility is being administrative closed due to never being regulated as a TSDF.

Status: CLOSED
Program Type: HAZ WASTE - RCRA
CalEnviroScreen Score: 96-100%
Summary Link: http://www.envirostor.dtsc.ca.gov/public/hwmp_profile_report?global_id=CAD021789284

Permit Units - Completed Activities

Unit: NO PERMIT ACTIVITIES HAVE BEEN COMPLETED FOR THIS SITE
Event Description:
Date:
Doc Link:

Units Undergoing Closure

Unit: UNIT1
Event Description: CLOSURE ADMINISTRATIVE - ISSUE CLOSURE VERIFICATION
Date: 4/12/2017
Doc Link: http://www.envirostor.dtsc.ca.gov/public/hwmp_final_documents?global_id=CAD021789284&link_key=1235&document_category=CLOSURE+VERIFICATION&event_description=Closure+Administrative+%2D+ISSUE+CLOSURE+VERIFICATION+&mytype=pa

---

41	2 of 2	NE	0.69 / 3,622.69	864.82 / 48	BUILDING MATERIALS MANUFACTURING CORP 11800 INDUSTRY AVE FONTANA CA 923370000	ENVIROSTOR

Estor/EPA ID: CAD021789284
Site Code:
Nat Priority List:
APN:
Census Tract:
Site Type: CLOSED
Address Description: 11800 INDUSTRY AVE
Office:
Special Program:
Funding:
Cleanup Status:
Cleanup Oversight Agencies:
School District:
Past Use that Caused Contam:
Potential Media Affected:
Potential Contamin of Concern:

Assembly District: 47
Senate District: 20
Permit Renewal Lead:
Public Partici Spclst:
Project Manager:
County: SAN BERNARDINO
Latitude: 34.036439
Longitude: -117.522602
Acres:
Supervisor:

Site History:

4/12/2017- Building Materials Manufacturing Corp is a generator only and was never regulated as a TSDF. The HWTS database shows that they have been a generator from 1993 - present. Also see enforcement order as it refers to this facility as a hazardous waste generator. Therefore, this facility is being administrative closed due to never being regulated as a TSDF.

Status: CLOSED
A2 Program Type: HAZ WASTE - RCRA
CalEnviroScreen Score: 96-100%
Summary Link: http://www.envirostor.dtsc.ca.gov/public/hwmp_profile_report?global_id=CAD021789284

Permit Units - Completed Activities

Unit: NO PERMIT ACTIVITIES HAVE BEEN COMPLETED FOR THIS SITE
Event Description:
Date:
Doc Link:

Units Undergoing Closure

Map Key	Number of Records	Direction	Distance (mi/ft)	Elev/Diff (ft)	Site	DB

Unit: UNIT1
Event Description: CLOSURE ADMINISTRATIVE - ISSUE CLOSURE VERIFICATION
Date: 4/12/2017
Doc Link: http://www.envirostor.dtsc.ca.gov/public/hwmp_final_documents?global_id=CAD021789284&link_key=1235&document_category=CLOSURE+VERIFICATION&event_description=Closure+Administrative+%2D+ISSUE+CLOSURE+VERIFICATION+&mytype=pa

---

42 | **1 of 1** | **ESE** | **0.77 / 4,047.64** | **784.75 / -32** | **ALUMINUM DIE CASTING**
10775 SAN SEVAINE WAY
MIRA LOMA CA 91752 | **ENVIROSTOR**

Estor/EPA ID: 71002959
Site Code:
Nat Priority List: NO
APN: NONE SPECIFIED
Census Tract: 6065040503
Site Type: TIERED PERMIT
Address Description: 10775 SAN SEVAINE WAY
Office: CLEANUP CYPRESS
Special Program:
Funding:
Assembly District: 60
Senate District: 31
Permit Renewal Lead:
Public Partici Spclst:
Project Manager:
County: RIVERSIDE
Latitude: 34.0164848705212
Longitude: -117.517594117038
Acres: NONE SPECIFIED
Supervisor:
Cleanup Status: INACTIVE - NEEDS EVALUATION AS OF
Cleanup Oversight Agencies: NONE SPECIFIED
School District:
Past Use that Caused Contam: NONE SPECIFIED
Potential Media Affected: NONE SPECIFIED
Potential Contamin of Concern:

NONE SPECIFIED

Site History:

Status: INACTIVE - NEEDS EVALUATION
A2 Program Type: TIERED PERMIT
CalEnviroScreen Score: 86-90%
Summary Link: http://www.envirostor.dtsc.ca.gov/public/profile_report?global_id=71002959

Completed Activities

Title: Phase I Non-Submittal
Title Link:
Area Name:
Area Link:
Sub Area:
Sub Area Link:
Document Type: Phase 1 Non-Submittal
Date Completed: 11/14/2000
Comments:

---

43 | **1 of 2** | **NE** | **0.85 / 4,493.76** | **874.18 / 57** | **ORCHID PAPER PRODUCTS**
INDUSTRY AVENUE
FONTANA CA 92335 | **RESPONSE**

Estor/EPA ID: 36260001
Site Code:
Nat Priority List: NO
Acres: 1 ACRES
Special Program:
Funding: RESPONSIBLE PARTY
Assembly District: 47
Senate District: 20
School District:
Permit Renewal Lead:
Project Manager:
Supervisor: THOMAS COTA
Public Partici Spclst:
Census Tract: 6071002204
County: SAN BERNARDINO
Latitude: 34.0386759036145
Longitude: -117.521575
APN: NONE SPECIFIED
Cleanup Status: CERTIFIED AS OF 12/1/1983
Cleanup Oversight Agencies: NONE SPECIFIED

Map Key	Number of Records	Direction	Distance (mi/ft)	Elev/Diff (ft)	Site	DB

Site Type: STATE RESPONSE OR NPL
Office: CLEANUP CYPRESS
Past Use that Caused Contam: ILLEGAL DUMPING
Potential Media Affected: SOIL
Potential Contamin of Concern:

PYRIDINE

Site History:

In 1983 hazardous wastes from Orchid Paper Company, Fontana, were dumped in a vacant lot adjacent to the facility. An investigation began to find who was responsible for the illegal dumping. About twenty-eight (28) 55 gallon drums containing glue, paper and small amounts of a carcinogenic chemical. In 1985 the company agreed to pay $100,000 in settlement fees for a civil suit to San Bernardino County. File Room cleanup conducted on February 22, 2018 revealed that there are NO files for this Facility exist in the File Room.

Status: CERTIFIED
Program Type: STATE RESPONSE
CalEnviroScreen Score: 96-100%
Summary Link: http://www.envirostor.dtsc.ca.gov/public/profile_report?global_id=36260001

Completed Activities

Title: Certification
Title Link:
Area Name:
Area Link:
Sub Area:
Sub Area Link:
Document Type: Certification
Date Completed: 12/1/1983
Comments: Our records do not indicate the actual date this site was certified. Our records show 12/1/1983. We have used 12/01/1983 because this gives us the earliest statute of limitations.

43	2 of 2	NE	0.85 / 4,493.76	874.18 / 57	ORCHID PAPER PRODUCTS INDUSTRY AVENUE FONTANA CA 92335	ENVIROSTOR

Estor/EPA ID: 36260001
Site Code:
Nat Priority List: NO
APN: NONE SPECIFIED
Census Tract: 6071002204
Site Type: STATE RESPONSE OR NPL
Address Description: INDUSTRY AVENUE
Office: CLEANUP CYPRESS
Special Program:
Funding: RESPONSIBLE PARTY
Cleanup Status: CERTIFIED AS OF 12/1/1983
Cleanup Oversight Agencies: NONE SPECIFIED
School District:
Past Use that Caused Contam: ILLEGAL DUMPING
Potential Media Affected: SOIL
Potential Contamin of Concern:

Assembly District: 47
Senate District: 20
Permit Renewal Lead:
Public Partici Spclst:
Project Manager:
County: SAN BERNARDINO
Latitude: 34.0386759036145
Longitude: -117.521575
Acres: 1 ACRES
Supervisor: THOMAS COTA

PYRIDINE

Site History:

In 1983 hazardous wastes from Orchid Paper Company, Fontana, were dumped in a vacant lot adjacent to the facility. An investigation began to find who was responsible for the illegal dumping. About twenty-eight (28) 55 gallon drums containing glue, paper and small amounts of a carcinogenic chemical. In 1985 the company agreed to pay $100,000 in settlement fees for a civil suit to San Bernardino County. File Room cleanup conducted on February 22, 2018 revealed that there are NO files for this Facility exist in the File Room.

Status: CERTIFIED
A2 Program Type: STATE RESPONSE
CalEnviroScreen Score: 96-100%

Map Key	Number of Records	Direction	Distance (mi/ft)	Elev/Diff (ft)	Site	DB

Summary Link: http://www.envirostor.dtsc.ca.gov/public/profile_report?global_id=36260001

Completed Activities

Title: Certification
Title Link:
Area Name:
Area Link:
Sub Area:
Sub Area Link:
Document Type: Certification
Date Completed: 12/1/1983
Comments: Our records do not indicate the actual date this site was certified. Our records show 12/1983. We have used 12/01/1983 because this gives us the earliest statute of limitations.

Map Key	Number of Records	Direction	Distance (mi/ft)	Elev/Diff (ft)	Site	DB
44	1 of 1	NE	0.85 / 4,494.00	874.18 / 57	CAPITOL INDUSTRIAL PROPERTY SOUTH END OF INDUSTRY AVE,N OF RIVERSIDE FONTANA CA 92335	ENVIROSTOR

Estor/EPA ID: 36280130
Site Code:
Nat Priority List: NO
APN: NONE SPECIFIED
Census Tract: 6071002204
Site Type: * HISTORICAL
Address Description: SOUTH END OF INDUSTRY AVE,N OF RIVERSIDE
Office: CLEANUP CYPRESS
Special Program: * CERC2
Funding:
Assembly District: 47
Senate District: 20
Permit Renewal Lead:
Public Partici Spclst:
Project Manager:
County: SAN BERNARDINO
Latitude: 34.0387012048192
Longitude: -117.52165
Acres: 2 ACRES
Supervisor: PATRICK HSIEH
Cleanup Status: NO FURTHER ACTION AS OF 9/26/1988
Cleanup Oversight Agencies: NONE SPECIFIED
School District:
Past Use that Caused Contam: AGRICULTURAL - ROW CROPS, MANUFACTURING - OTHER
Potential Media Affected: SOIL
Potential Contamin of Concern:

NO CONTAMINANTS FOUND

Site History:

During a 1987 drive by inspection performed by Department of Health Services, no drums containing hazardous or other waste were seen, no evidence of any hazardous, toxic or other wastes was noted. The entire Site was observed as being paved. According to historical records, groundwater is approximately 200 feet below ground surface.

Status: NO FURTHER ACTION
A2 Program Type: HISTORICAL
CalEnviroScreen Score: 96-100%
Summary Link: http://www.envirostor.dtsc.ca.gov/public/profile_report?global_id=36280130

Completed Activities

Title: Site Screening
Title Link:
Area Name:
Area Link:
Sub Area:
Sub Area Link:
Document Type: Site Screening
Date Completed: 3/19/1989
Comments: SITE SCREENING DONE NFA UNDER SITE MITIGATION; NO EVIDENCE OF HAZARDOUS MATERIAL ON SITE

Title: Site Screening

Map Key	Number of Records	Direction	Distance (mi/ft)	Elev/Diff (ft)	Site	DB

Title Link:
Area Name:
Area Link:
Sub Area:
Sub Area Link:
Document Type: Site Screening
Date Completed: 10/25/1994
Comments: Database verification project; NFA confirmed.

Title: Preliminary Assessment Report
Title Link:
Area Name:
Area Link:
Sub Area:
Sub Area Link:
Document Type: Preliminary Assessment Report
Date Completed: 9/29/1987
Comments: PRELIM ASSESS DONE COMPANY OFFICALS CLAIM DRUMS REMOVED BEFORE VALMONT MOVED-IN, SITE RECENTLY REPAVED,CONTENTS OF DRUMS UNKNOWN NO EVIDENCE OF CONTAMINATION ON SITE

Title: Site Screening
Title Link:
Area Name:
Area Link:
Sub Area:
Sub Area Link:
Document Type: Site Screening
Date Completed: 9/26/1988
Comments: SITE SCREENING DONE NFA UNDER CERCLA

Title: Discovery
Title Link:
Area Name:
Area Link:
Sub Area:
Sub Area Link:
Document Type: * Discovery
Date Completed: 6/10/1983
Comments: FACILITY IDENTIFIED DRIVEBY. INACTIVE FACILITY. FACILITY DRIVE-BY SOME DRUMS LABELED "CORROSIVE". 25 55-GALLON DRUMS IN YARD.

Title: Internal file review.
Title Link: http://www.envirostor.dtsc.ca.gov/public/final_documents2?global_id=36280130&enforcement_id=60441841
Area Name:
Area Link:
Sub Area:
Sub Area Link:
Document Type: Correspondence
Date Completed: 3/6/2018
Comments:

Title: Site Screening
Title Link:
Area Name:
Area Link:
Sub Area:
Sub Area Link:
Document Type: Site Screening
Date Completed: 3/10/1987
Comments: SITE SCREENING DONE FURTHER RECORD SEARCH NEEDED TO DETER- MINE EXACT OPERATION.

45	*1 of 1*	*ESE*	*0.88 / 4,669.29*	*780.85 / -36*	***LORCIN ENGRG. CO., INC.*** ***3830 WACKER DRIVE*** ***MIRA LOMA CA 91752***	***ENVIROSTOR***

Estor/EPA ID: 71003324
Site Code:
Assembly District: 60
Senate District: 31

Map Key	Number of Records	Direction	Distance (mi/ft)	Elev/Diff (ft)	Site	DB

Nat Priority List: NO
APN: NONE SPECIFIED
Census Tract: 6065040503
Site Type: TIERED PERMIT
Address Description: 3830 WACKER DRIVE
Office: CLEANUP CYPRESS
Special Program:
Funding:
Permit Renewal Lead:
Public Partici Spclst:
Project Manager:
County: RIVERSIDE
Latitude: 34.016959
Longitude: -117.514454
Acres: NONE SPECIFIED
Supervisor:
Cleanup Status: INACTIVE - NEEDS EVALUATION AS OF
Cleanup Oversight Agencies: NONE SPECIFIED
School District:
Past Use that Caused Contam: NONE SPECIFIED
Potential Media Affected: NONE SPECIFIED
Potential Contamin of Concern:

NONE SPECIFIED

Site History:

Status: INACTIVE - NEEDS EVALUATION
A2 Program Type: TIERED PERMIT
CalEnviroScreen Score: 86-90%
Summary Link: http://www.envirostor.dtsc.ca.gov/public/profile_report?global_id=71003324

Map Key	Number of Records	Direction	Distance (mi/ft)	Elev/Diff (ft)	Site	DB
46	1 of 1	NE	0.92 / 4,880.13	874.43 / 58	SIERRA ALUMINUM CO. - 11806 PACIFIC AVE. 11806 PACIFIC AVENUE FONTANA CA 92337	ENVIROSTOR

Estor/EPA ID: 71003587
Site Code:
Nat Priority List: NO
APN: NONE SPECIFIED
Census Tract: 6071002204
Site Type: TIERED PERMIT
Address Description: 11806 PACIFIC AVENUE
Office: CLEANUP CYPRESS
Special Program:
Funding:
Assembly District: 47
Senate District: 20
Permit Renewal Lead:
Public Partici Spclst:
Project Manager:
County: SAN BERNARDINO
Latitude: 34.038884
Longitude: -117.519145
Acres: NONE SPECIFIED
Supervisor:
Cleanup Status: NO ACTION REQUIRED AS OF 1/19/2001
Cleanup Oversight Agencies: NONE SPECIFIED
School District:
Past Use that Caused Contam: MANUFACTURING - METAL
Potential Media Affected: NONE SPECIFIED
Potential Contamin of Concern:

NONE SPECIFIED

Site History:

Status: NO ACTION REQUIRED
A2 Program Type: TIERED PERMIT
CalEnviroScreen Score: 96-100%
Summary Link: http://www.envirostor.dtsc.ca.gov/public/profile_report?global_id=71003587

Completed Activities

Title: Phase I Inspection Completed
Title Link:
Area Name:
Area Link:
Sub Area:
Sub Area Link:
Document Type: Phase 1
Date Completed: 1/16/2007
Comments:

Map Key	Number of Records	Direction	Distance (mi/ft)	Elev/Diff (ft)	Site	DB

Title: Phase I Non-Submittal
Title Link:
Area Name:
Area Link:
Sub Area:
Sub Area Link:
Document Type: Phase 1 Non-Submittal
Date Completed: 1/19/2001
Comments:

Title: Inspection - Phase I Verification
Title Link:
Area Name:
Area Link:
Sub Area:
Sub Area Link:
Document Type: Phase I Verification
Date Completed: 1/16/2007
Comments:

---

47 | **1 of 1** | **NE** | **0.96 / 5,049.08** | **875.07 / 58** | **SIERRA ALUMINUM CO.**
11711 PACIFIC AVENUE
FONTANA CA 92335 | **ENVIROSTOR**

Estor/EPA ID: 71002974
Site Code:
Nat Priority List: NO
APN: NONE SPECIFIED
Census Tract: 6071002204
Site Type: TIERED PERMIT
Address Description: 11711 PACIFIC AVENUE
Office: CLEANUP CYPRESS
Special Program:
Funding:
Cleanup Status: NO ACTION REQUIRED AS OF
Cleanup Oversight Agencies: NONE SPECIFIED
School District:
Past Use that Caused Contam: MANUFACTURING - METAL
Potential Media Affected: NONE SPECIFIED
Potential Contamin of Concern:

NONE SPECIFIED

Site History:

Assembly District: 47
Senate District: 20
Permit Renewal Lead:
Public Partici Spclst:
Project Manager:
County: SAN BERNARDINO
Latitude: 34.038882
Longitude: -117.517501
Acres: NONE SPECIFIED
Supervisor:

Status: NO ACTION REQUIRED
A2 Program Type: TIERED PERMIT
CalEnviroScreen Score: 96-100%
Summary Link: http://www.envirostor.dtsc.ca.gov/public/profile_report?global_id=71002974

Completed Activities

Title: Phase I Inspection Completed
Title Link: http://www.envirostor.dtsc.ca.gov/public/final_documents2?global_id=71002974&doc_id=60253777
Area Name:
Area Link:
Sub Area:
Sub Area Link:
Document Type: Phase 1
Date Completed: 1/16/2007
Comments:

Unplottable Summary

Total: 15 Unplottable sites

DB	Company Name/Site Name	Address	City	Zip	ERIS ID
CDL		WINEVILLE, SW CORNER OF GAGELENA	CA		820111211
CHMIRS	BNSF	Cajone Sub MP 80.7, 7th Street Control Point ***Control No*	*Notified Date:*** 20-3791 | 7/17/2020 6:45:00 PM	San Bernardino CA		884511311
CHMIRS	union pacific	mira loma space center I-60 and etiwanda ave ***Control No*	*Notified Date:*** 9/3/1996	mira loma CA		860460611
CHMIRS	BARSTOW	N.B 395 3 MILE N. OF I-15 SOUTH OF MAIN STREET HESPERIA ***Control No*	*Notified Date:*** 5/11/1993	CA		860462688
CHMIRS	Private Citizen	behind Maxi Foods 9th St. Brockton ***Control No*	*Notified Date:*** 12-5815 |	Riverside CA		821836365
CHMIRS	priv citizen	main st across the santa ana river bottom running downstream. no longer at this location. ***Control No*	*Notified Date:*** 5/15/1996	riverside CA		860468042
ERNS		MIRA LOMA SPACE CENTER YARD	MIRA LOMA CA		806973026
HAZNET	RIVERSIDE COUNTY/EMERG RESPONSE 2003 FIRES	RIVERSIDE COUNTY FIRE WASTE ONLY	RIVERSIDE CA	000000000	826579014
HAZNET	1X ONTARIO METAL RECYCLING	MIRA LOMA SPACE CENTER	MIRA LOMA CA	917610000	826144974
HIST CHMIRS	PST VANS	N/W CORNER SEROSIA WAY & 9TH ST.	SAN BERNARDINO CA		826010017

HIST TANK	BLDG 754	7TH STREET	SAN BERNARDINO CA	865059425
HIST TANK	BLDG 680 (NEW FIRE STATION)	7TH STREET	SAN BERNARDINO CA	865060362
HIST TANK	BLDG. 671 (WASH WRACK)	7TH STREET	SAN BERNARDINO CA	865084481
HIST TANK	BLDG 672	7TH STREET	SAN BERNARDINO CA	865042567
HIST TANK	BLDG 617	6TH STREET	SAN BERNARDINO CA	865053372

Unplottable Report

Site:
WINEVILLE, SW CORNER OF GAGELENA CA CDL

Clue:	1999-11-145
Date:	11/24/1999
County:	RIVERSIDE
Lab Type:	A
Lab Type Description:	Abandoned Drug Lab Waste - location away from an actual illegal drug lab where drug lab waste and/or equipment were abandoned.

Site: ***BNSF***
Cajone Sub MP 80.7, 7th Street Control Point San Bernardino CA CHMIRS

Control No:	20-3791	***Notified Date:***	7/17/2020 6:45:00 PM
Notified Date Time:		***Year:***	2020
County:	San Bernardino County		
URL:			

Spill Report View

Amount 1:		***Creation Date:***	07/17/2020 06:45 PM
Amount 2:		***Received By:***	
Amount 3:		***Admin Agency:***	
Type:	VAPOR	***Admin Agency 2:***	
Water:		***Additional County:***	
On Scene:		***Phone No:***	
Other on Scene:		***Ext:***	
Other Notified:		***Pag Cell:***	
Document Title:	SPILL Report		
Spill Site:	Rail Road		
Cause Desc for Other:			
Person Notifying Cal OES:			

Hazardous Materials Spill Report

Control Cal OES:	20-3791	***Type 3:***	
Control NRC:		***Other 3:***	
Date :	07/17/2020	***Pipeline 3:***	No
Incident Date:	07/17/2020	***Ves >= 300 Tons 3:***	No
Time:	1845	***Name:***	
Incident Time:	1755	***Phone:***	
Water Involved:	No	***Ext:***	
Drink Wtr Impact:	No	***Pag Cell:***	
Qty 1:	=	***PRS Name:***	
Measure 1:	N/A	***PRS Phone:***	
Type 1:	VAPOR	***PRS Ext:***	
Pipeline 1:	No	***PRS Pag Cell:***	
Ves >= 300 Tons 1:	No	***Received By:***	
Qty 2:	=	***Header Unknown:***	SOUTH COAST AQMD
Amount 2:		***Incident Desc:***	
Measure 2:		***R R Crssing < 50 Ft:***	No
Type 2:		***Uprr Rim :***	N/A
Other 2:		***Notification Info:***	
Pipeline 2:	No	***Notification List:***	
Vessel >= 300 Tns 2:	No	***DOG Unit:***	
Qty 3:	=	***RWQCB Unit:***	8
Amount 3:		***Injuries:***	No
Measure 3:		***Fatality:***	No

Incident Location:	Cajone Sub MP 80.7, 7th Street Control Point
Reported Cause:	Broken Pipe
Amount 1:	unknown
Substance 1:	Natural Gas
Substance 2:	
Substance 3:	
Waterway:	
Contained:	Not stopped
Known Impact:	None
Other 1:	
Detail for Other:	
Site:	Rail Road
On Scene:	Fire Dept.
Other on Scene:	
Other Notified:	
Evacuation:	No
Cleanup By:	Unrecoverable
Agency:	BNSF
PRS Agency:	
Admin Agency:	San Bernardino County Fire Department
Sec Agency:	
Additional County:	
Admin Agency 2:	
Description:	Caller states that a third party contractor was escavating under the tracks and struck a natural gas line resulting in the release of natural gas to atmosphere. The incident was reported at 1755 hours and the gas company is in the process of isolating the line for repair.

California Hazardous Material Incident Report System (2020)

Incident Date:	7/17/2020	***Dog No:***	
Time:	1755	***A2 Substance:***	
Spill Site:	Rail Road	***A2 Quantity:***	
Site:		***A2 Measure:***	
Contained:	Not stopped	***A2 Type:***	
Water:	No	***A2 Other:***	
Water Way:		***A2 Pipeline:***	No
Injuries Yes/No:	No	***A2 Vessel 300 Tons:***	No
Injuries No:		***A3 Substance:***	
Fatals Yes/No:	No	***A3 Quantity:***	
Fatals No:		***A3 Measure:***	
Evacs Yes/No:	No	***A3 Type:***	
Evacs No:		***A3 Other:***	
Cleanup:	Unrecoverable	***A3 Pipeline:***	No
Cause:	Broken Pipe	***A3 Vessel 300 Tons:***	No
A1 Substance:	Natural Gas	***Cause Other:***	
A1 Other:		***Drinking Water Impact:***	No
A1 Quantity:	unknown	***Known Impact:***	None
A1 Measure:	N/A	***City:***	San Bernardino
A1 Type:	VAPOR	***County:***	San Bernardino County
A1 Pipeline:	No	***Zip:***	
A1 Vessel 300 Tons:	No		

Admin Agency:	San Bernardino County Fire Department
Notification Area:	AA/CUPA,DTSC,RWQCB,US EPA,USFWS,AIR RESOURCES BD,PUC,Co/WP,Co/Hlth,Co/E-Hlth
Description:	Caller states that a third party contractor was escavating under the tracks and struck a natural gas line resulting in the release of natural gas to atmosphere. The incident was reported at 1755 hours and the gas company is in the process of isolating the line for repair.
Location:	Cajone Sub MP 80.7, 7th Street Control Point

Site: ***union pacific***
mira loma space center I-60 and etiwanda ave mira loma CA

CHMIRS

Control No:		***Notified Date:***	9/3/1996
Notified Date Time:	10:14:56 PM	***Year:***	1996
County:	RIVERSIDE		
URL:			

Site: ***BARSTOW***

CHMIRS

N.B 395 3 MILE N. OF I-15 SOUTH OF MAIN STREET HESPERIA CA

Control No:		***Notified Date:***	5/11/1993
Notified Date Time:	06:25:00 AM	***Year:***	1993
County:	SAN BERNARDINO		
URL:			

Site: ***Private Citizen***
behind Maxi Foods 9th St. Brockton Riverside CA CHMIRS

Control No:	12-5815	***Notified Date:***	
Notified Date Time:		***Year:***	2012
County:	Riverside County		
URL:	https://w3.calema.ca.gov/operational/malhaz.nsf/f1841a103c102734882563e200760c4a/b85d1b438f84dd2688257a860065dbfb?OpenDocument		

Spill Report View

Amount 1:		***Creation Date:***	09/27/2012 11:32 AM
Amount 2:		***Received By:***	
Amount 3:		***Admin Agency:***	
Type:	UNSPECIFIED	***Admin Agency 2:***	
Water:		***Additional County:***	
On Scene:		***Phone No:***	
Other on Scene:		***Ext:***	
Other Notified:		***Pag Cell:***	
Document Title:	SPILL Report		
Spill Site:	Road		
Cause Desc for Other:			
Person Notifying Cal OES:			

Hazardous Materials Spill Report

Control Cal OES:	12-5815	***Type 3:***	
Control NRC:		***Other 3:***	
Date :	09/27/2012	***Pipeline 3:***	No
Incident Date:	09/27/2012	***Ves >= 300 Tons 3:***	No
Time:	1132	***Name:***	
Incident Time:	1131	***Phone:***	
Water Involved:	No	***Ext:***	
Drink Wtr Impact:		***Pag Cell:***	
Qty 1:	>	***PRS Name:***	
Measure 1:	Gal(s)	***PRS Phone:***	
Type 1:	UNSPECIFIED	***PRS Ext:***	
Pipeline 1:	No	***PRS Pag Cell:***	
Ves >= 300 Tons 1:	No	***Received By:***	
Qty 2:	=	***Header Unknown:***	SOUTH COAST AQMD
Amount 2:		***Incident Desc:***	
Measure 2:		***R R Crssing < 50 Ft:***	
Type 2:		***Uprr Rim :***	
Other 2:		***Notification Info:***	
Pipeline 2:	No	***Notification List:***	
Vessel >= 300 Tns 2:	No	***DOG Unit:***	
Qty 3:	=	***RWQCB Unit:***	8
Amount 3:		***Injuries:***	No
Measure 3:		***Fatality:***	No
Incident Location:	behind Maxi Foods 9th St. Brockton		
Reported Cause:	Unknown		
Amount 1:	100		
Substance 1:	Smelly dark liquid		
Substance 2:			
Substance 3:			
Waterway:			
Contained:	No		
Known Impact:			
Other 1:			
Detail for Other:			
Site:	Road		

On Scene:
Other on Scene:
Other Notified: Riverside City Public Works
Evacuation: No
Cleanup By: Unknown
Agency: Private Citizen
PRS Agency:
Admin Agency:
Sec Agency:
Additional County:
Admin Agency 2:
Description: Caller was shown liquid coming out of a hole in the curb with product going down the street. Caller states Public Works is en route to the site.

Site: ***priv citizen***
main st across the santa ana river bottom running downstream. no longer at this location. riverside CA CHMIRS

Control No:
Notified Date: 5/15/1996
Notified Date Time: 06:15:45 PM
Year: 1996
County: SAN BERNARDINO
URL:

Site:
MIRA LOMA SPACE CENTER YARD MIRA LOMA CA ERNS

NRC Report No: 719739
Type of Incident: RAILROAD NON-RELEASE
Incident Cause: UNKNOWN
Incident Date: 4/23/2004 7:35:00 PM
Incident Location: LOS ANGELES SUBDIVISION - MILE POST 45.6
Incident Dtg: OCCURRED
Distance from City:
Distance Units:
Direction from City:
Location County: RIVERSIDE
Potential Flag: No
Year: Year 2004 Reports
Latitude Degrees:
Latitude Minutes:
Latitude Seconds:
Longitude Degrees:
Longitude Minutes:
Longitude Seconds:
Lat Quad:
Long Quad:
Location Section:
Location Township:
Location Range:
Description of Incident: REPORT OF A TRAIN DERAILMENT INVOLVING 2 EMPTY BOX RAIL CARS.

Calls Information

Date Time Received: 4/23/2004 9:46:53 PM
Date Time Complete: 4/23/2004 9:55:14 PM
Call Type: INC
Resp Company: UNION PACIFIC RAILROAD
Resp Org Type: PRIVATE ENTERPRISE
Responsible City: OMAHA
Responsible State: NE
Responsible Zip: 68179
Source: TELEPHONE

Incident Information

Tank ID:
Tank Regulated: U
Tank Regulated By:
Capacity of Tank:
Capacity Tank Units:
Description of Tank:
Actual Amount:
Actual Amount Units:
Tank Above Ground: ABOVE
NPDES:
NPDES Compliance: U
Init Contin Rel No:
Contin Rel Permit:
Contin Release Type:
Aircraft ID:
Aircraft Runway No:
Aircraft Spot No:
Aircraft Type:
Building ID:
Location Area ID:
Location Block ID:
OCSG No:
OCSP No:
State Lease No:
Pier Dock No:
Berth Slip No:
Brake Failure: N
Airbag Deployed:
Transport Contain: U
Location Subdiv: LOS ANGELES
Platform Rig Name:
Platform Letter:
Allision: N
Type of Structure:
Structure Name:
Structure Oper: U

Aircraft Model:		***Transit Bus Flag:***	
Aircraft Fuel Cap:		***Date Time Norm Serv:***	
Aircraft Fuel Cap U:		***Serv Disrupt Time:***	
Aircraft Fuel on Brd:		***Serv Disrupt Units:***	
Aircraft Fuel OB U:		***CR Begin Date:***	
Aircraft Hanger:		***CR End Date:***	
Road Mile Marker:		***CR Change Date:***	
Power Gen Facility:	U	***FBI Contact:***	
Generating Capacity:		***FBI Contact Dt Tm:***	
Type of Fixed Obj:		***Passenger Handling:***	
Type of Fuel:		***Passenger Route:***	XXX
DOT Crossing No:		***Passenger Delay:***	XXX
DOT Regulated:	U	***Sub Part C Test Req:***	XXX
Pipeline Type:		***Conductor Test:***	
Pipeline Abv Ground:	ABOVE	***Engineer Test:***	
Pipeline Covered:	U	***Trainman Test:***	
Exposed Underwater:	N	***Yard Foreman Test:***	
Railroad Hotline:		***RCL Operator Test:***	
Railroad Milepost:	45.6	***Brakeman Test:***	
Grade Crossing:	N	***Train Dispat Test:***	
Crossing Device Ty:		***Signalman Test:***	
Ty Vehicle Involved:		***Oth Employee Test:***	
Device Operational:	Y	***Unknown Test:***	

Incident Details Information

Release Secured:	Y	***State Agen Report No:***	
Release Rate:		***State Agen on Scene:***	FD
Release Rate Unit:		***State Agen Notified:***	
Release Rate Rate:		***Fed Agency Notified:***	
Est Duration of Rel:		***Oth Agency Notified:***	
Desc Remedial Act:		***Body of Water:***	
Fire Involved:	N	***Tributary of:***	
Fire Extinguished:	U	***Near River Mile Make:***	
Any Evacuations:	N	***Near River Mile Mark:***	
No Evacuated:		***Offshore:***	N
Who Evacuated:		***Weather Conditions:***	CLEAR
Radius of Evacu:		***Air Temperature:***	81
Any Injuries:	Y	***Wind Direction:***	
No. Injured:	1	***Wind Speed:***	
No. Hospitalized:		***Wind Speed Unit:***	
No. Fatalities:		***Water Supp Contam:***	U
Any Fatalities:	N	***Water Temperature:***	
Any Damages:	N	***Wave Condition:***	
Damage Amount:		***Current Speed:***	
Air Corridor Closed:	N	***Current Direction:***	
Air Corridor Desc:		***Current Speed Unit:***	
Air Closure Time:		***EMPL Fatality:***	
Waterway Closed:	N	***Pass Fatality:***	
Waterway Desc:		***Community Impact:***	N
Waterway Close Time:		***Passengers Transfer:***	UNK
Road Closed:	N	***Passenger Injuries:***	
Road Desc:		***Employee Injuries:***	1
Road Closure Time:		***Occupant Fatality:***	
Road Closure Units:		***Sheen Size:***	
Closure Direction:		***Sheen Size Units:***	
Major Artery:	No	***Sheen Size Length:***	
Track Closed:	N	***Sheen Size Length U:***	
Track Desc:		***Sheen Size Width:***	
Track Closure Time:		***Sheen Size Width U:***	
Track Closure Units:		***Sheen Color:***	
Track Close Dir:		***Dir of Sheen Travel:***	
Media Interest:	NONE	***Sheen Odor Desc:***	
Medium Desc:		***Duration Unit:***	
Addl Medium Info:		***Additional Info:***	EMPLOYEE REMAINS PINNED UNDER RAIL CAR & FIRE DEPARTMENT IS ON SCENE

Site: ***RIVERSIDE COUNTY/EMERG RESPONSE 2003 FIRES***
RIVERSIDE COUNTY FIRE WASTE ONLY RIVERSIDE CA 000000000

HAZNET

SIC Code:		***Mailing City:***	SACRAMENTO
NAICS Code:		***Mailing State:***	CA
EPA ID:	CAS031031033	***Mailing Zip:***	958120806
Create Date:	10/31/2003 2:59:30 PM	***Region Code:***	4
Fac Act Ind:	No	***Owner Name:***	DEPT OF TOXIC SUBSTANCES CONTROL
Inact Date:	3/13/2006	***Owner Addr 1:***	PO BOX 806
County Code:	33	***Owner Addr 2:***	
County Name:	Riverside	***Owner City:***	SACRAMENTO
Mail Name:	GENERATOR INFORMATION SERVICES	***Owner State:***	CA
Mailing Addr 1:	PO BOX 806	***Owner Zip:***	958120806
Mailing Addr 2:		***Owner Phone:***	8006186942
Owner Fax:			

Contact Information

--	--
Contact Name:	GENERATOR INFORMATION SERVICES
Street Address 1:	PO BOX 806
Street Address 2:	
City:	SACRAMENTO
State:	CA
Zip:	958120806
Phone:	8006186942
--	--

Site: ***1X ONTARIO METAL RECYCLING***
MIRA LOMA SPACE CENTER MIRA LOMA CA 917610000

HAZNET

SIC Code:		***Mailing City:***	ONTARIO
NAICS Code:		***Mailing State:***	CA
EPA ID:	CAP000000990	***Mailing Zip:***	917610000
Create Date:	2/27/1987	***Region Code:***	4
Fac Act Ind:	No	***Owner Name:***	--
Inact Date:	12/19/2000	***Owner Addr 1:***	--
County Code:	33	***Owner Addr 2:***	
County Name:	Riverside	***Owner City:***	--
Mail Name:		***Owner State:***	99
Mailing Addr 1:	--	***Owner Zip:***	--
Mailing Addr 2:		***Owner Phone:***	0000000000
Owner Fax:			

Contact Information

--	--
Contact Name:	CHERYL SHOATS
Street Address 1:	--
Street Address 2:	
City:	--
State:	99
Zip:	--
Phone:	7149830655
--	--

Site: ***PST VANS***
N/W CORNER SEROSIA WAY & 9TH ST. SAN BERNARDINO CA

HIST CHMIRS

OES Control NO:	8905782	***Incident Date:***	4/24/1989
Release Factors:	Mechanical Failure	***Date Reported:***	4/24/1989
Release Text:		***Fatalities:***	0
Equipm Involved:	No Equip Involved	***Other Injury:***	0
Action Taken Text:		***Other Decon:***	0
Chemicals:	DIESEL FUEL	***Other Fatal:***	0
Case Number:		***Vehicle:***	FREIGHTLINER
HazMat Other:		***State:***	UT
HM Injury:	0	***CA DOT PUC ICC:***	7072
Decon:	0	***Company Name:***	PST VANS
Agency Name:	SAN BERNARDINO CDEHS	***County:***	SAN BERNARDINO
HazMat Pers:	On-site Fire Services,On-site Non-fire Serv.		
Action Taken:	63,Decon-Area(Cleanup),Traffic Control		
More than three involved?:	2		

Site: ***BLDG 754***
7TH STREET SAN BERNARDINO CA

HIST TANK

Owner Name:	NORTON AIR FORCE BASE	***No of Containers:***	2
Owner Street:	NORTON A.F.B.	***County:***	SAN BERNARDINO
Owner City:	SAN BERNARDINO	***Facility State:***	CA
Owner State:	CA	***Facility Zip:***	92409
Owner Zip:	92409		

Site: ***BLDG 680 (NEW FIRE STATION)***
7TH STREET SAN BERNARDINO CA

HIST TANK

Owner Name:	US AIR FORCE	***No of Containers:***	1
Owner Street:	NORTON AFB	***County:***	SAN BERNARDINO
Owner City:	SAN BERNARDINO	***Facility State:***	CA
Owner State:	CA	***Facility Zip:***	92409
Owner Zip:	92409		

Site: ***BLDG. 671 (WASH WRACK)***
7TH STREET SAN BERNARDINO CA

HIST TANK

Owner Name:	US AIR FORCE	***No of Containers:***	1
Owner Street:	NORTON AFB	***County:***	SAN BERNARDINO
Owner City:	SAN BERNARDINO	***Facility State:***	CA
Owner State:	CA	***Facility Zip:***	92409
Owner Zip:	92409		

Site: ***BLDG 672***
7TH STREET SAN BERNARDINO CA

HIST TANK

Owner Name:	NORTON AIR FORCE BASE	***No of Containers:***	1
Owner Street:	NORTON A.F.B.	***County:***	SAN BERNARDINO
Owner City:	SAN BERNARDINO	***Facility State:***	CA
Owner State:	CA	***Facility Zip:***	92409
Owner Zip:	92409		

Site: ***BLDG 617***
6TH STREET SAN BERNARDINO CA

HIST TANK

Owner Name:	U S AIR FORCE	***No of Containers:***	1
Owner Street:	NORTON AFB	***County:***	SAN BERNARDINO
Owner City:	SAN BERNARDINJO	***Facility State:***	CA
Owner State:	.I	***Facility Zip:***	92409
Owner Zip:	409		

Appendix: Database Descriptions

Environmental Risk Information Services (ERIS) can search the following databases. The extent of historical information varies with each database and current information is determined by what is publicly available to ERIS at the time of update. ERIS updates databases as set out in ASTM Standard E1527-13, Section 8.1.8 Sources of Standard Source Information:

"Government information from nongovernmental sources may be considered current if the source updates the information at least every 90 days, or, for information that is updated less frequently than quarterly by the government agency, within 90 days of the date the government agency makes the information available to the public."

Standard Environmental Record Sources

Federal

Formerly Utilized Sites Remedial Action Program: DOE FUSRAP

The U.S. Department of Energy (DOE) established the Formerly Utilized Sites Remedial Action Program (FUSRAP) in 1974 to remediate sites where radioactive contamination remained from the Manhattan Project and early U.S. Atomic Energy Commission (AEC) operations. The DOE Office of Legacy Management (LM) established long-term surveillance and maintenance (LTS&M) requirements for remediated FUSRAP sites. DOE evaluates the final site conditions of a remediated site on the basis of risk for different future uses. DOE then confirms that LTS&M requirements will maintain protectiveness.

Government Publication Date: Mar 4, 2017

National Priority List: NPL

National Priorities List (Superfund)-NPL: EPA's (United States Environmental Protection Agency) list of the most serious uncontrolled or abandoned hazardous waste sites identified for possible long-term remedial action under the Superfund program. The NPL, which EPA is required to update at least once a year, is based primarily on the score a site receives from EPA's Hazard Ranking System. A site must be on the NPL to receive money from the Superfund Trust Fund for remedial action.

Government Publication Date: Feb 23, 2021

National Priority List - Proposed: PROPOSED NPL

Includes sites proposed (by the EPA, the state, or concerned citizens) for addition to the NPL due to contamination by hazardous waste and identified by the Environmental Protection Agency (EPA) as a candidate for cleanup because it poses a risk to human health and/or the environment.

Government Publication Date: Feb 23, 2021

Deleted NPL: DELETED NPL

The National Oil and Hazardous Substances Pollution Contingency Plan (NCP) establishes the criteria that the EPA uses to delete sites from the NPL. In accordance with 40 CFR 300.425.(e), sites may be deleted from the NPL where no further response is appropriate.

Government Publication Date: Feb 23, 2021

SEMS List 8R Active Site Inventory: SEMS

The Superfund Program has deployed the Superfund Enterprise Management System (SEMS), which integrates multiple legacy systems into a comprehensive tracking and reporting tool. This inventory contains active sites evaluated by the Superfund program that are either proposed to be or are on the National Priorities List (NPL) as well as sites that are in the screening and assessment phase for possible inclusion on the NPL. The Active Site Inventory Report displays site and location information at active SEMS sites. An active site is one at which site assessment, removal, remedial, enforcement, cost recovery, or oversight activities are being planned or conducted.

Government Publication Date: Mar 23, 2021

SEMS List 8R Archive Sites: SEMS ARCHIVE

The Superfund Enterprise Management System (SEMS) Archived Site Inventory displays site and location information at sites archived from SEMS. An archived site is one at which EPA has determined that assessment has been completed and no further remedial action is planned under the Superfund program at this time.

Government Publication Date: Mar 23, 2021

Inventory of Open Dumps, June 1985: ODI

The Resource Conservation and Recovery Act (RCRA) provides for publication of an inventory of open dumps. The Act defines "open dumps" as facilities which do not comply with EPA's "Criteria for Classification of Solid Waste Disposal Facilities and Practices" (40 CFR 257).

Government Publication Date: Jun 1985

Comprehensive Environmental Response, Compensation and Liability Information System - CERCLIS: CERCLIS

Superfund is a program administered by the United States Environmental Protection Agency (EPA) to locate, investigate, and clean up the worst hazardous waste sites throughout the United States. CERCLIS is a database of potential and confirmed hazardous waste sites at which the EPA Superfund program has some involvement. It contains sites that are either proposed to be or are on the National Priorities List (NPL) as well as sites that are in the screening and assessment phase for possible inclusion on the NPL. The EPA administers the Superfund program in cooperation with individual states and tribal governments; this database is made available by the EPA.

Government Publication Date: Oct 25, 2013

EPA Report on the Status of Open Dumps on Indian Lands: IODI

Public Law 103-399, The Indian Lands Open Dump Cleanup Act of 1994, enacted October 22, 1994, identified congressional concerns that solid waste open dump sites located on American Indian or Alaska Native (AI/AN) lands threaten the health and safety of residents of those lands and contiguous areas. The purpose of the Act is to identify the location of open dumps on Indian lands, assess the relative health and environment hazards posed by those sites, and provide financial and technical assistance to Indian tribal governments to close such dumps in compliance with Federal standards and regulations or standards promulgated by Indian Tribal governments or Alaska Native entities.

Government Publication Date: Dec 31, 1998

CERCLIS - No Further Remedial Action Planned: CERCLIS NFRAP

An archived site is one at which EPA has determined that assessment has been completed and no further remedial action is planned under the Superfund program at this time. The Archive designation means that, to the best of EPA's knowledge, assessment at a site has been completed and that EPA has determined no further steps will be taken to list this site on the National Priorities List (NPL). This decision does not necessarily mean that there is no hazard associated with a given site; it only means that, based upon available information, the location is not judged to be a potential NPL site.

Government Publication Date: Oct 25, 2013

CERCLIS Liens: CERCLIS LIENS

A Federal Superfund lien exists at any property where EPA has incurred Superfund costs to address contamination ("Superfund site") and has provided notice of liability to the property owner. A Federal CERCLA ("Superfund") lien can exist by operation of law at any site or property at which EPA has spent Superfund monies. This database is made available by the United States Environmental Protection Agency (EPA).

Government Publication Date: Jan 30, 2014

RCRA CORRACTS-Corrective Action: RCRA CORRACTS

RCRA Info is EPA's comprehensive information system, providing access to data supporting the Resource Conservation and Recovery Act (RCRA) of 1976 and the Hazardous and Solid Waste Amendments (HSWA) of 1984. At these sites, the Corrective Action Program ensures that cleanups occur. EPA and state regulators work with facilities and communities to design remedies based on the contamination, geology, and anticipated use unique to each site.

Government Publication Date: Jan 22, 2021

RCRA non-CORRACTS TSD Facilities: RCRA TSD

RCRA Info is EPA's comprehensive information system, providing access to data supporting the Resource Conservation and Recovery Act (RCRA) of 1976 and the Hazardous and Solid Waste Amendments (HSWA) of 1984. This database includes Non-Corrective Action sites listed as treatment, storage and/or disposal facilities of hazardous waste as defined by the Resource Conservation and Recovery Act (RCRA).

Government Publication Date: Jan 22, 2021

RCRA Generator List: RCRA LQG

RCRA Info is EPA's comprehensive information system, providing access to data supporting the Resource Conservation and Recovery Act (RCRA) of 1976 and the Hazardous and Solid Waste Amendments (HSWA) of 1984. RCRA Info replaces the data recording and reporting abilities of the Resource Conservation and Recovery Information System (RCRIS) and the Biennial Reporting System (BRS). A hazardous waste generator is any person or site whose processes and actions create hazardous waste (see 40 CFR 260.10). Large Quantity Generators (LQGs) generate 1,000 kilograms per month or more of hazardous waste or more than one kilogram per month of acutely hazardous waste.

Government Publication Date: Jan 22, 2021

RCRA Small Quantity Generators List: RCRA SQG

RCRA Info is the EPA's comprehensive information system, providing access to data supporting the Resource Conservation and Recovery Act (RCRA) of 1976 and the Hazardous and Solid Waste Amendments (HSWA) of 1984. RCRA Info replaces the data recording and reporting abilities of the Resource Conservation and Recovery Information System (RCRIS) and the Biennial Reporting System (BRS). A hazardous waste generator is any person or site whose processes and actions create hazardous waste (see 40 CFR 260.10). Small Quantity Generators (SQGs) generate more than 100 kilograms, but less than 1,000 kilograms, of hazardous waste per month.

Government Publication Date: Jan 22, 2021

RCRA Very Small Quantity Generators List: RCRA VSQG

RCRA Info is the EPA's comprehensive information system, providing access to data supporting the Resource Conservation and Recovery Act (RCRA) of 1976 and the Hazardous and Solid Waste Amendments (HSWA) of 1984. A hazardous waste generator is any person or site whose processes and actions create hazardous waste (see 40 CFR 260.10). Very Small Quantity Generators (VSQG) generate 100 kilograms or less per month of hazardous waste, or one kilogram or less per month of acutely hazardous waste. Additionally, VSQG may not accumulate more than 1,000 kilograms of hazardous waste at any time.

Government Publication Date: Jan 22, 2021

RCRA Non-Generators: RCRA NON GEN

RCRA Info is EPA's comprehensive information system, providing access to data supporting the Resource Conservation and Recovery Act (RCRA) of 1976 and the Hazardous and Solid Waste Amendments (HSWA) of 1984. RCRA Info replaces the data recording and reporting abilities of the Resource Conservation and Recovery Information System (RCRIS) and the Biennial Reporting System (BRS). A hazardous waste generator is any person or site whose processes and actions create hazardous waste (see 40 CFR 260.10). Non-Generators do not presently generate hazardous waste.

Government Publication Date: Jan 22, 2021

Federal Engineering Controls-ECs: FED ENG

Engineering controls (ECs) encompass a variety of engineered and constructed physical barriers (e.g., soil capping, sub-surface venting systems, mitigation barriers, fences) to contain and/or prevent exposure to contamination on a property. This database is made available by the United States Environmental Protection Agency (EPA).

Government Publication Date: Feb 23, 2021

Federal Institutional Controls- ICs: FED INST

Institutional controls are non-engineered instruments, such as administrative and legal controls, that help minimize the potential for human exposure to contamination and/or protect the integrity of the remedy. Although it is EPA's (United States Environmental Protection Agency) expectation that treatment or engineering controls will be used to address principal threat wastes and that groundwater will be returned to its beneficial use whenever practicable, ICs play an important role in site remedies because they reduce exposure to contamination by limiting land or resource use and guide human behavior at a site.

Government Publication Date: Feb 23, 2021

Land Use Control Information System: LUCIS

The LUCIS database is maintained by the U.S. Department of the Navy and contains information for former Base Realignment and Closure (BRAC) properties across the United States.

Government Publication Date: Sep 1, 2006

Emergency Response Notification System: ERNS 1982 TO 1986

Database of oil and hazardous substances spill reports controlled by the National Response Center. The primary function of the National Response Center is to serve as the sole national point of contact for reporting oil, chemical, radiological, biological, and etiological discharges into the environment anywhere in the United States and its territories.

Government Publication Date: 1982-1986

Emergency Response Notification System: ERNS 1987 TO 1989

Database of oil and hazardous substances spill reports controlled by the National Response Center. The primary function of the National Response Center is to serve as the sole national point of contact for reporting oil, chemical, radiological, biological, and etiological discharges into the environment anywhere in the United States and its territories.

Government Publication Date: 1987-1989

Emergency Response Notification System: ERNS

Database of oil and hazardous substances spill reports made available by the United States Coast Guard National Response Center (NRC). The NRC fields initial reports for pollution and railroad incidents and forwards that information to appropriate federal/state agencies for response. These data contain initial incident data that has not been validated or investigated by a federal/state response agency.

Government Publication Date: Nov 9, 2020

The Assessment, Cleanup and Redevelopment Exchange System (ACRES) Brownfield Database: FED BROWNFIELDS

Brownfields are real property, the expansion, redevelopment, or reuse of which may be complicated by the presence or potential presence of a hazardous substance, pollutant, or contaminant. Cleaning up and reinvesting in these properties protects the environment, reduces blight, and takes development pressures off greenspaces and working lands. This database is made available by the United States Environmental Protection Agency (EPA).

Government Publication Date: Jan 6, 2021

FEMA Underground Storage Tank Listing: FEMA UST

The Federal Emergency Management Agency (FEMA) of the Department of Homeland Security maintains a list of FEMA owned underground storage tanks.

Government Publication Date: Dec 31, 2017

Facility Response Plan: FRP

List of facilities that have submitted Facility Response Plans (FRP) to EPA. Facilities that could reasonably be expected to cause "substantial harm" to the environment by discharging oil into or on navigable waters are required to prepare and submit Facility Response Plans (FRPs). Harm is determined based on total oil storage capacity, secondary containment and age of tanks, oil transfer activities, history of discharges, proximity to a public drinking water intake or sensitive environments.

Government Publication Date: Dec 2, 2020

Historical Gas Stations: HIST GAS STATIONS

This historic directory of service stations is provided by the Cities Service Company. The directory includes Cities Service filling stations that were located throughout the United States in 1930.

Government Publication Date: Jul 1, 1930

Petroleum Refineries: REFN

List of petroleum refineries from the U.S. Energy Information Administration (EIA) Refinery Capacity Report. Includes operating and idle petroleum refineries (including new refineries under construction) and refineries shut down during the previous year located in the 50 States, the District of Columbia, Puerto Rico, the Virgin Islands, Guam, and other U.S. possessions. Survey locations adjusted using public data.

Government Publication Date: Jul 10, 2020

Petroleum Product and Crude Oil Rail Terminals: BULK TERMINAL

List of petroleum product and crude oil rail terminals made available by the U.S. Energy Information Administration (EIA). Includes operable bulk petroleum product terminals located in the 50 States and the District of Columbia with a total bulk shell storage capacity of 50,000 barrels or more, and/or the ability to receive volumes from tanker, barge, or pipeline; also rail terminals handling the loading and unloading of crude oil that were active between 2017 and 2018. Petroleum product terminals comes from the EIA-815 Bulk Terminal and Blender Report, which includes working, shell in operation, and shell idle for several major product groupings. Survey locations adjusted using public data.

Government Publication Date: Apr 28, 2020

LIEN on Property: SEMS LIEN

The EPA Superfund Enterprise Management System (SEMS) provides LIEN information on properties under the EPA Superfund Program.

Government Publication Date: Mar 23, 2021

Superfund Decision Documents: SUPERFUND ROD

This database contains a listing of decision documents for Superfund sites. Decision documents serve to provide the reasoning for the choice of (or) changes to a Superfund Site cleanup plan. The decision documents include Records of Decision (ROD), ROD Amendments, Explanations of Significant Differences (ESD), along with other associated memos and files. This information is maintained and made available by the US EPA (Environmental Protection Agency).

Government Publication Date: Feb 23, 2021

State

State Response Sites: RESPONSE

A list of identified confirmed release sites where the Department of Toxic Substances Control (DTSC) is involved in remediation, either in a lead or oversight capacity. These confirmed release sites are generally high-priority and high potential risk. This database is state equivalent NPL.

Government Publication Date: Jan 13, 2021

EnviroStor Database: ENVIROSTOR

The EnviroStor Data Management System is made available by the Department of Toxic Substances Control (DTSC). Includes Corrective Action sites, Tiered Permit sites, Historical Sites and Evaluation/Investigation sites. This database is state equivalent CERCLIS.

Government Publication Date: Jan 13, 2021

Delisted State Response Sites: DELISTED ENVS

Sites removed from the list of State Response Sites made available by the EnviroStor Data Management System, Department of Toxic Substances Control (DTSC).

Government Publication Date: Jan 13, 2021

Solid Waste Information System (SWIS): SWF/LF

The Solid Waste Information System (SWIS) database made available by the Department of Resources Recycling and Recovery (CalRecycle) contains information on solid waste facilities, operations, and disposal sites throughout the State of California. The types of facilities found in this database include landfills, transfer stations, material recovery facilities, composting sites, transformation facilities, waste tire sites, and closed disposal sites.

Government Publication Date: Feb 8, 2021

Solid Waste Disposal Sites with Waste Constituents Above Hazardous Waste Levels: SWRCB SWF

This is a list of solid waste disposal sites identified by California State Water Resources Control Board with waste constituents above hazardous waste levels outside the waste management unit.

Government Publication Date: Sep 20, 2006

EnviroStor Hazardous Waste Facilities: HWP

A list of hazardous waste facilities including permitted, post-closure and historical facilities found in the Department of Toxic Substances Control (DTSC) EnviroStor database.

Government Publication Date: Jan 13, 2021

Sites Listed in the Solid Waste Assessment Test (SWAT) Program Report: SWAT

In a 1993 Memorandum of Understanding, the State Water Resources Control Board (SWRCB) agreed to submit a comprehensive report on the Solid Waste Assessment Test (SWAT) Program to the California Integrated Waste Management Board (CIWMB). This report summarizes the work completed to date on the SWAT Program, and addresses both the impacts that leakage from solid waste disposal sites (SWDS) may have upon waters of the State and the actions taken to address such leakage.

Government Publication Date: Dec 31, 1995

Construction and Demolition Debris Recyclers: C&D DEBRIS RECY

This listing of Construction and Demolition Debris Recyclers is maintained by the California Intergrated Waste Management Board-common C&D materials include lumber, drywall, metals, masonry (brick, concrete, etc.), carpet, plastic, pipe, rocks, dirt, paper, cardboard, or green waste related to land development.

Government Publication Date: Jun 20, 2018

Recycling Centers: RECYCLING

This list of Certified Recycling Centers that are operating under the state of California's Beverage Container Recycling Program is maintained by the California Department of Resources Recycling and Recovery.

Government Publication Date: Nov 2, 2020

Listing of Certified Processors: PROCESSORS

This list of Certified Processors that are operating under the state of California's Beverage Container Recycling Program is maintained by the California Department of Resources Recycling and Recovery.

Government Publication Date: Oct 27, 2020

Listing of Certified Dropoff, Collection, and Community Service Programs: CONTAINER RECY

This list of Certified Dropoff, Collection, and Community Service Programs (non-buyback) operating under the state of California's Beverage Container Recycling Program is maintained by the California Department of Resources Recycling and Recovery.

Government Publication Date: Dec 16, 2020

Land Disposal Sites: LDS

Land Disposal Sites in GeoTracker, the State Water Resources Control Board (SWRCB)'s data management system. The Land Disposal program regulates of waste discharge to land for treatment, storage and disposal in waste management units. Waste management units include waste piles, surface impoundments, and landfills.

Government Publication Date: Mar 9, 2021

Leaking Underground Fuel Tank Reports: LUST

List of Leaking Underground Storage Tanks within the Cleanup Sites data in GeoTracker database. GeoTracker is the State Water Resources Control Board's (SWRCB) data management system for managing sites that impact groundwater, especially those that require groundwater cleanup (Underground Storage Tanks, Department of Defense and Site Cleanup Program) as well as permitted facilities such as operating Underground Storage Tanks. The Leak Prevention Program that overlooks LUST sites is the SWRCB in California's Environmental Protection Agency.

Government Publication Date: Mar 9, 2021

Delisted Leaking Storage Tanks: DELISTED LST

List of Leaking Underground Storage Tanks (LUST) cleanup sites removed from GeoTracker, the State Water Resources Control Board (SWRCB)'s database system, as well as sites removed from the SWRCB's list of UST Case closures.

Government Publication Date: Mar 9, 2021

Permitted Underground Storage Tank (UST) in GeoTracker: UST

List of Permitted Underground Storage Tank (UST) sites made available by the State Water Resources Control Board (SWRCB) in California's Environmental Protection Agency (EPA).

Government Publication Date: Mar 23, 2021

Proposed Closure of Underground Storage Tank Cases: UST CLOSURE

List of UST cases that are being considered for closure by either the California Environmental Protection Agency, State Water Resources Control Board or the Executive Director that have been posted for a 60-day public comment period.

Government Publication Date: Feb 2, 2021

Historical Hazardous Substance Storage Information Database: HHSS

The Historical Hazardous Substance Storage database contains information collected in the 1980s from facilities that stored hazardous substances. The information was originally collected on paper forms, was later transferred to microfiche, and recently indexed as a searchable database. When using this database, please be aware that it is based upon self-reported information submitted by facilities which has not been independently verified. It is unlikely that every facility responded to the survey and the database should not be expected to be a complete inventory of all facilities that were operating at that time. This database is maintained by the California State Water Resources Control Board's (SWRCB) Geotracker.

Government Publication Date: Aug 27, 2015

Statewide Environmental Evaluation and Planning System: UST SWEEPS

The Statewide Environmental Evaluation and Planning System (SWEEPS) is a historical listing of active and inactive underground storage tanks made available by the California State Water Resources Control Board (SWRCB).

Government Publication Date: Oct 1, 1994

Aboveground Storage Tanks: AST

A statewide list from 2009 of aboveground storage tanks (ASTs) made available by the Cal FIRE Office of the State Fire Marshal (OSFM). This list is no longer maintained or updated by the Cal FIRE OSFM.

Government Publication Date: Aug 31, 2009

SWRCB Historical Aboveground Storage Tanks: AST SWRCB

A list of aboveground storage tanks made available by the California State Water Resources Control Board (SWRCB). Effective January 1, 2008, the Certified Unified Program Agencies (CUPAs) are vested with the responsibility and authority to implement the Aboveground Petroleum Storage Act (APSA).

Government Publication Date: Dec 1, 2007

Oil and Gas Facility Tanks: TANK OIL GAS

Locations of oil and gas tanks that fall under the jurisdiction of the Geologic Energy Management Division of the California Department of Conservation (CalGEM) (CCR 1760). CalGEM was formerly the Division of Oil, Gas, and Geothermal Resources (DOGGR).

Government Publication Date: Apr 14, 2021

Delisted Storage Tanks: DELISTED TNK

This database contains a list of storage tank sites that were removed by the State Water Resources Control Board (SWRCB) in California's Environmental Protection Agency (EPA) and the Cal FIRE Office of State Fire Marshal (OSFM).

Government Publication Date: Apr 14, 2021

California Environmental Reporting System (CERS) Tanks: CERS TANK

List of sites in the California Environmental Protection Agency (CalEPA) Regulated Site Portal which fall under the Aboveground Petroleum Storage and Underground Storage Tank regulatory programs. The CalEPA oversees the statewide implementation of the Unified Program which applies regulatory standards to protect Californians from hazardous waste and materials.

Government Publication Date: Feb 9, 2021

Delisted California Environmental Reporting System (CERS) Tanks: DELISTED CTNK

This database contains a list of Aboveground Petroleum Storage and Underground Storage Tank sites that were removed from in the California Environmental Protection Agency (CalEPA) Regulated Site Portal.

Government Publication Date: Feb 9, 2021

Historical Hazardous Substance Storage Container Information - Facility Summary: HIST TANK

The State Water Resources Control Board maintained the Hazardous Substance Storage Containers listing and inventory in th 1980s. This facility summary lists historic tank sites where the following container types were present: farm motor vehicle fuel tanks; waste tanks; sumps; pits, ponds, lagoons, and others; and all other product tanks. This set, published in May 1988, lists facility and owner information, as well as the number of containers. This data is historic and will not be updated.

Government Publication Date: May 27, 1988

Site Mitigation and Brownfields Reuse Program Facility Sites with Land Use Restrictions: LUR

The Department of Toxic Substances Control (DTSC) Site Mitigation and Brownfields Reuse Program (SMBRP) list includes sites cleaned up under the program's oversight and generally does not include current or former hazardous waste facilities that required a hazardous waste facility permit. The list represents land use restrictions that are active. Some sites have multiple land use restrictions.

Government Publication Date: Jan 13, 2021

CALSITES Database: CALSITES

This historical database was maintained by the Department of Toxic Substance Control (DTSC) for more than a decade. CALSITES contains information on Brownfield properties with confirmed or potential hazardous contamination. In 2006, DTSC introduced EnviroStor as the latest Brownfields site database.

Government Publication Date: May 1, 2004

Hazardous Waste Management Program Facility Sites with Deed / Land Use Restrictions: HLUR

The Department of Toxic Substances Control (DTSC) Hazardous Waste Management Program (HWMP) has developed a list of current or former hazardous waste facilities that have a recorded land use restriction at the local county recorder's office. The land use restrictions on this list were required by the DTSC HWMP as a result of the presence of hazardous substances that remain on site after the facility (or part of the facility) has been closed or cleaned up. The types of land use restriction include deed notice, deed restriction, or a land use restriction that binds current and future owners.

Government Publication Date: Feb 18, 2021

Deed Restrictions and Land Use Restrictions: DEED

List of Deed Restrictions, Land Use Restrictions and Covenants in GeoTracker made available by the State Water Resources Control Board (SWRCB) in California's Environmental Protection Agency. A deed restriction (land use covenant) may be required to facilitate the remediation of past environmental contamination and to protect human health and the environment by reducing the risk of exposure to residual hazardous materials.

Government Publication Date: Mar 9, 2021

Voluntary Cleanup Program: VCP

List of sites in the Voluntary Cleanup Program made available by the Department of Toxic Substances and Control (DTSC). The Voluntary Cleanup Program was designed to respond to lower priority sites. Under the Voluntary Cleanup Program, DTSC enters site-specific agreements with project proponents for DTSC oversight of site assessment, investigation, and/or removal or remediation activities, and the project proponents agree to pay DTSC's reasonable costs for those services.

Government Publication Date: Jan 13, 2021

GeoTracker Cleanup Program Sites: CLEANUP SITES

A list of Cleanup Program sites in the state of California made available by The State Water Resources Control Board (SWRCB) of the California Environmental Protection Agency (EPA). SWRCB tracks leaking underground storage tank cleanups as well as other water board cleanups.

Government Publication Date: Mar 9, 2021

Delisted County Records: DELISTED COUNTY

Records removed from county or CUPA databases. Records may be removed from the county lists made available by the respective county departments because they are inactive, or because they have been deemed to be below reportable thresholds.

Government Publication Date: Apr 20, 2021

Tribal

Leaking Underground Storage Tanks (LUSTs) on Indian Lands: INDIAN LUST
LUSTs on Tribal/Indian Lands in Region 9, which includes California.
Government Publication Date: Apr 8, 2020

Underground Storage Tanks (USTs) on Indian Lands: INDIAN UST
USTs on Tribal/Indian Lands in Region 9, which includes California.
Government Publication Date: Apr 8, 2020

Delisted Tribal Leaking Storage Tanks: DELISTED ILST
Leaking Underground Storage Tank facilities which have been removed from the Regional Tribal LUST lists made available by the EPA.
Government Publication Date: Apr 14, 2020

Delisted Tribal Underground Storage Tanks: DELISTED IUST
Underground Storage Tank facilities which have been removed from the Regional Tribal UST lists made available by the EPA.
Government Publication Date: Apr 14, 2020

County

Riverside County - Local Oversight Program List: RIVERSIDE LOP
A list of Leaking Underground Storage Tank (LUST) facilities in Riverside County. This list is made available by Riverside County Department of Environmental Health. Environmental Cleanup Program provides oversight of assessments and cleanups at properties that have been, or may have been, contaminated with hazardous substances from LUSTs or releases associated with other commercial/industrial use.
Government Publication Date: Mar 23, 2021

Riverside County - Underground Storage Tanks List: UST RIVERSIDE
A list of registered Underground Storage Tank (UST) sites in Riverside County. This list is made available by Riverside County Department of Environmental Health. The Hazardous Materials Management Branch (HMMB) regulates and oversees the inspections of constructions, repairs, upgrades, system operation and removal of UST systems.
Government Publication Date: Mar 23, 2021

San Bernardino County - CUPA List: SANBERN CUPA
A list of facilities associated with various Certified Unified Program Agency (CUPA) programs in San Bernardino County. This list is made available by San Bernardino County Fire Department which is the CUPA for all areas of the County except the city of Victorville.
Government Publication Date: Mar 4, 2021

Additional Environmental Record Sources

Federal

PFOA/PFOS Contaminated Sites: PFAS NPL
List of sites where PFOA or PFOS contaminants have been found in drinking water or soil. Made available by the Federal Environmental Protection Agency (EPA).
Government Publication Date: Mar 1, 2021

Facility Registry Service/Facility Index: FINDS/FRS
The Facility Registry Service (FRS) is a centrally managed database that identifies facilities, sites, or places subject to environmental regulations or of environmental interest. FRS creates high-quality, accurate, and authoritative facility identification records through rigorous verification and management procedures that incorporate information from program national systems, state master facility records, and data collected from EPA's Central Data Exchange registrations and data management personnel. This list is made available by the Environmental Protection Agency (US EPA).

Government Publication Date: Nov 2, 2020

Toxics Release Inventory (TRI) Program: TRIS

The EPA's Toxics Release Inventory (TRI) is a database containing data on disposal or other releases of over 650 toxic chemicals from thousands of U. S. facilities and information about how facilities manage those chemicals through recycling, energy recovery, and treatment. One of TRI's primary purposes is to inform communities about toxic chemical releases to the environment.

Government Publication Date: Feb 19, 2020

Perfluorinated Alkyl Substances (PFAS) Releases: PFAS TRI

List of Toxics Release Inventory (TRI) facilities at which the reported chemical is a Per- or polyfluorinated alkyl substance (PFAS) included in the Environmental Protection Agency (EPA)'s consolidated PFAS Master List of PFAS Substances. The EPA's Toxics Release Inventory (TRI) is a database containing data on disposal or other releases of over 650 toxic chemicals from thousands of U.S. facilities and information about how facilities manage those chemicals through recycling, energy recovery, and treatment.

Government Publication Date: Feb 19, 2020

Perfluorinated Alkyl Substances (PFAS) Water Quality: PFAS WATER

The Water Quality Portal (WQP) is a cooperative service sponsored by the United States Geological Survey (USGS), the Environmental Protection Agency (EPA), and the National Water Quality Monitoring Council (NWQMC). This listing includes records from the Water Quality Portal where the characteristic (environmental measurement) is in the Environmental Protection Agency (EPA)'s consolidated PFAS Master List of PFAS Substances.

Government Publication Date: Jul 20, 2020

Hazardous Materials Information Reporting System: HMIRS

US DOT - Department of Transportation Pipeline and Hazardous Materials Safety Administration (PHMSA) Incidents Reports Database taken from Hazmat Intelligence Portal, U.S. Department of Transportation.

Government Publication Date: Sep 1, 2020

National Clandestine Drug Labs: NCDL

The U.S. Department of Justice ("the Department") provides this data as a public service. It contains addresses of some locations where law enforcement agencies reported they found chemicals or other items that indicated the presence of either clandestine drug laboratories or dumpsites. In most cases, the source of the entries is not the Department, and the Department has not verified the entry and does not guarantee its accuracy.

Government Publication Date: Oct 5, 2020

Toxic Substances Control Act: TSCA

The Environmental Protection Agency (EPA) is amending the Toxic Substances Control Act (TSCA) section 8(a) Inventory Update Reporting (IUR) rule and changing its name to the Chemical Data Reporting (CDR) rule.

The CDR enables EPA to collect and publish information on the manufacturing, processing, and use of commercial chemical substances and mixtures (referred to hereafter as chemical substances) on the TSCA Chemical Substance Inventory (TSCA Inventory). This includes current information on chemical substance production volumes, manufacturing sites, and how the chemical substances are used. This information helps the Agency determine whether people or the environment are potentially exposed to reported chemical substances. EPA publishes submitted CDR data that is not Confidential Business Information (CBI).

Government Publication Date: Apr 11, 2019

Hist TSCA: HIST TSCA

The Environmental Protection Agency (EPA) is amending the Toxic Substances Control Act (TSCA) section 8(a) Inventory Update Reporting (IUR) rule and changing its name to the Chemical Data Reporting (CDR) rule.

The 2006 IUR data summary report includes information about chemicals manufactured or imported in quantities of 25,000 pounds or more at a single site during calendar year 2005. In addition to the basic manufacturing information collected in previous reporting cycles, the 2006 cycle is the first time EPA collected information to characterize exposure during manufacturing, processing and use of organic chemicals. The 2006 cycle also is the first time manufacturers of inorganic chemicals were required to report basic manufacturing information.

Government Publication Date: Dec 31, 2006

FTTS Administrative Case Listing: FTTS ADMIN

An administrative case listing from the Federal Insecticide, Fungicide, & Rodenticide Act (FIFRA) and Toxic Substances Control Act (TSCA), together known as FTTS. This database was obtained from the Environmental Protection Agency's (EPA) National Compliance Database (NCDB). The FTTS and NCDB was shut down in 2006.

Government Publication Date: Jan 19, 2007

FTTS Inspection Case Listing: FTTS INSP

An inspection case listing from the Federal Insecticide, Fungicide, & Rodenticide Act (FIFRA) and Toxic Substances Control Act (TSCA), together known as FTTS. This database was obtained from the Environmental Protection Agency's (EPA) National Compliance Database (NCDB). The FTTS and NCDB was shut down in 2006.

Government Publication Date: Jan 19, 2007

Potentially Responsible Parties List: PRP

Early in the cleanup process, the Environmental Protection Agency (EPA) conducts a search to find the potentially responsible parties (PRPs). EPA looks for evidence to determine liability by matching wastes found at the site with parties that may have contributed wastes to the site.

Government Publication Date: Feb 23, 2021

State Coalition for Remediation of Drycleaners Listing: SCRD DRYCLEANER

The State Coalition for Remediation of Drycleaners (SCRD) was established in 1998, with support from the U.S. Environmental Protection Agency (EPA) Office of Superfund Remediation and Technology Innovation. Coalition members are states with mandated programs and funding for drycleaner site remediation. Current members are Alabama, Connecticut, Florida, Illinois, Kansas, Minnesota, Missouri, North Carolina, Oregon, South Carolina, Tennessee, Texas, and Wisconsin.

Government Publication Date: Nov 08, 2017

Integrated Compliance Information System (ICIS): ICIS

The Integrated Compliance Information System (ICIS) is a system that provides information for the Federal Enforcement and Compliance (FE&C) and the National Pollutant Discharge Elimination System (NPDES) programs. The FE&C component supports the Environmental Protection Agency's (EPA) Civil Enforcement and Compliance program activities. These activities include Compliance Assistance, Compliance Monitoring and Enforcement. The NPDES program supports tracking of NPDES permits, limits, discharge monitoring data and other program reports.

Government Publication Date: Mar 24, 2021

Drycleaner Facilities: FED DRYCLEANERS

A list of drycleaner facilities from Enforcement and Compliance History Online (ECHO) online search. The Environmental Protection Agency (EPA) tracks facilities that possess NAIC and SIC codes that classify businesses as drycleaner establishments.

Government Publication Date: Feb 17, 2021

Delisted Drycleaner Facilities: DELISTED FED DRY

List of sites removed from the list of Drycleaner Facilities (sites in the EPA's Integrated Compliance Information System (ICIS) with NAIC or SIC codes identifying the business as a drycleaner establishment).

Government Publication Date: Feb 17, 2021

Formerly Used Defense Sites: FUDS

Formerly Used Defense Sites (FUDS) are properties that were formerly owned by, leased to, or otherwise possessed by and under the jurisdiction of the Secretary of Defense prior to October 1986, where the Department of Defense (DoD) is responsible for an environmental restoration. This list is published by the U.S. Army Corps of Engineers.

Government Publication Date: Jan 28, 2020

Former Military Nike Missile Sites: FORMER NIKE

This information was taken from report DRXTH-AS-IA-83A016 (Historical Overview of the Nike Missile System, 12/1984) which was performed by Environmental Science and Engineering, Inc. for the U.S. Army Toxic and Hazardous Materials Agency Assessment Division. The Nike system was deployed between 1954 and the mid-1970's. Among the substances used or stored on Nike sites were liquid missile fuel (JP-4); starter fluids (UDKH, aniline, and furfuryl alcohol); oxidizer (IRFNA); hydrocarbons (motor oil, hydraulic fluid, diesel fuel, gasoline, heating oil); solvents (carbon tetrachloride, trichloroethylene, trichloroethane, stoddard solvent); and battery electrolyte. The quantities of material a disposed of and procedures for disposal are not documented in published reports. Virtually all information concerning the potential for contamination at Nike sites is confined to personnel who were assigned to Nike sites. During deactivation most hardware was shipped to depot-level supply points. There were reportedly instances where excess materials were disposed of on or near the site itself at closure. There was reportedly no routine site decontamination.

Government Publication Date: Dec 1, 1984

PHMSA Pipeline Safety Flagged Incidents: PIPELINE INCIDENT

A list of flagged pipeline incidents made available by the U.S. Department of Transportation (US DOT) Pipeline and Hazardous Materials Safety Administration (PHMSA). PHMSA regulations require incident and accident reports for five different pipeline system types.

Government Publication Date: Jul 7, 2020

Material Licensing Tracking System (MLTS): MLTS

A list of sites that store radioactive material subject to the Nuclear Regulatory Commission (NRC) licensing requirements. This list is maintained by the NRC. As of September 2016, the NRC no longer releases location information for sites. Site locations were last received in July 2016.

Government Publication Date: Aug 5, 2020

Historic Material Licensing Tracking System (MLTS) sites: HIST MLTS

A historic list of sites that have inactive licenses and/or removed from the Material Licensing Tracking System (MLTS). In some cases, a site is removed from the MLTS when the state becomes an "Agreement State". An Agreement State is a State that has signed an agreement with the Nuclear Regulatory Commission (NRC) authorizing the State to regulate certain uses of radioactive materials within the State.

Government Publication Date: Jan 31, 2010

Mines Master Index File: MINES

The Master Index File (MIF) contains mine identification numbers issued by the Department of Labor Mine Safety and Health Administration (MSHA) for mines active or opened since 1971. Note that addresses may or may not correspond with the physical location of the mine itself.

Government Publication Date: Nov 3, 2020

Surface Mining Control and Reclamation Act Sites: SMCRA

An inventory of land and water impacted by past mining (primarily coal mining) is maintained by the Office of Surface Mining Reclamation and Enforcement (OSMRE) to provide information needed to implement the Surface Mining Control and Reclamation Act of 1977 (SMCRA). The inventory contains information on the location, type, and extent of Abandoned Mine Land (AML) impacts, as well as information on the cost associated with the reclamation of those problems. The inventory is based upon field surveys by State, Tribal, and OSMRE program officials. It is dynamic to the extent that it is modified as new problems are identified and existing problems are reclaimed.

Government Publication Date: Dec 18, 2020

Mineral Resource Data System: MRDS

The Mineral Resource Data System (MRDS) is a collection of reports describing metallic and nonmetallic mineral resources throughout the world. Included are deposit name, location, commodity, deposit description, geologic characteristics, production, reserves, resources, and references. This database contains the records previously provided in the Mineral Resource Data System (MRDS) of USGS and the Mineral Availability System/Mineral Industry Locator System (MAS/MILS) originated in the U.S. Bureau of Mines, which is now part of USGS. The USGS has ceased systematic updates of the MRDS database with their focus more recently on deposits of critical minerals while providing a well-documented baseline of historical mine locations from USGS topographic maps.

Government Publication Date: Mar 15, 2006

Uranium Mill Tailings Radiation Control Act Sites: URANIUM

The Legacy Management Office of the Department of Energy (DOE) manages radioactive and chemical waste, environmental contamination, and hazardous material at over 100 sites across the U.S. The L.M. Office manages this database of sites registered under the Uranium Mill Tailings Control Act (UMTRCA).

Government Publication Date: Mar 4, 2017

Alternative Fueling Stations: ALT FUELS

List of alternative fueling stations made available by the US Department of Energy's Office of Energy Efficiency & Renewable Energy. Includes Biodiesel stations, Ethanol (E85) stations, Liquefied Petroleum Gas (Propane) stations, Ethanol (E85) stations, Natural Gas stations, Hydrogen stations, and Electric Vehicle Supply Equipment (EVSE). The National Renewable Energy Laboratory (NREL) obtains information about new stations from trade media, Clean Cities coordinators, a Submit New Station form on the Station Locator website, and through collaborating with infrastructure equipment and fuel providers, original equipment manufacturers (OEMs), and industry groups.

Government Publication Date: Jan 18, 2021

Registered Pesticide Establishments: SSTS

List of active EPA-registered foreign and domestic pesticide-producing and device-producing establishments based on data from the Section Seven Tracking System (SSTS). The Federal Insecticide, Fungicide, and Rodenticide Act (FIFRA) Section 7 requires that facilities producing pesticides, active ingredients, or devices be registered. The list of establishments is made available by the EPA.

Government Publication Date: Apr 13, 2021

Polychlorinated Biphenyl (PCB) Notifiers: PCB

Facilities included in the national list of facilities that have notified the United States Environmental Protection Agency (EPA) of Polychlorinated Biphenyl (PCB) activities. Any company or person storing, transporting or disposing of PCBs or conducting PCB research and development must notify the EPA and receive an identification number.

Government Publication Date: Nov 19, 2020

State

Dry Cleaning Facilities: DRYCLEANERS

A list of drycleaner related facilities that have EPA ID numbers. These are facilities with certain SIC codes: power laundries, family and commercial, linen supply, commercial laundry, dry cleaning and pressing machines - Coin Operated Laundry and Dry Cleaning. This is provided by the Department of Toxic Substance Control.

Government Publication Date: Feb 22, 2021

Delisted Drycleaners: DELISTED DRYCLEANERS

Sites removed from the list of drycleaner related facilities that have EPA ID numbers, made available by the California Department of Toxic Substance Control.

Government Publication Date: Feb 22, 2021

Non-Toxic Dry Cleaning Incentive Program: DRYC GRANT

A list of grant recipients of the Non-Toxic Dry Cleaning Incentive Program made available by the California Air Resources Board (CARB). The program provides grants to eligible dry cleaning businesses to assist them in transitioning away from PERC machines to alternative non-toxic and non-smog forming technologies.

Government Publication Date: Feb 28, 2018

Per- and Polyfluoroalkyl Substances (PFAS): PFAS

List of sites from the State Water Resources Control Board (SWRCB)'s GeoTracker at which one or more of the potential contaminants of concern are in the PFAS Master List of PFAS Substances made available by the Environmental Protection Agency (US EPA).

Government Publication Date: Mar 9, 2021

PFOA/PFOS Groundwater: PFAS GW

A list of water wells from the Groundwater Ambient Monitoring and Assessment Program (GAMA) Groundwater Information System with the groundwater chemical perfluorooctanoic acid (PFOA) (NL = 0.014 UG/L) or perfluorooctanoic sulfonate (PFOS) (NL = 0.013 UG/L). The GAMA Groundwater Information System search is made available by California Water Boards.

Government Publication Date: Oct 22, 2020

Hazardous Waste and Substances Site List - Site Cleanup: HWSS CLEANUP

The Hazardous Waste and Substances Sites (Cortese) List is a planning document used by the State, local agencies and developers to comply with the California Environmental Quality Act requirements in providing information about the location of hazardous materials release sites. This list is published by California Department of Toxic Substance Control.

Government Publication Date: Nov 10, 2020

List of Hazardous Waste Facilities Subject to Corrective Action: DTSC HWF

This is a list of hazardous waste facilities identified in Health and Safety Code (HSC) § 25187.5. These facilities are those where Department of Toxic Substances Control (DTSC) has taken or contracted for corrective action because a facility owner/operator has failed to comply with a date for taking corrective action in an order issued under HSC § 25187, or because DTSC determined that immediate corrective action was necessary to abate an imminent or substantial endangerment.

Government Publication Date: Jul 18, 2016

EnviroStor Inspection, Compliance, and Enforcement: INSP COMP ENF

A list of permitted facilities with inspections and enforcements tracked in the Department of Toxic Substance Control (DTSC) EnviroStor.

Government Publication Date: Oct 7, 2020

School Property Evaluation Program Sites: SCH

A list of sites registered with The Department of Toxic Substances Control (DTSC) School Property Evaluation and Cleanup (SPEC) Division. SPEC is responsible for assessing, investigating and cleaning up proposed school sites. The Division ensures that selected properties are free of contamination or, if the properties were previously contaminated, that they have been cleaned up to a level that protects the students and staff who will occupy the new school.

Government Publication Date: Jan 13, 2021

California Hazardous Material Incident Report System (CHMIRS): CHMIRS

A list of reported hazardous material incidents, spills, and releases from the California Hazardous Material Incident Report System (CHMIRS). This list has been made available by the California Office of Emergency Services (OES).

Government Publication Date: Jan 21, 2021

Historical California Hazardous Material Incident Report System (CHMIRS): HIST CHMIRS

A list of reported hazardous material incidents, spills, and releases from the California Hazardous Material Incident Report System (CHMIRS) prior to 1993. This list has been made available by the California Office of Emergency Services (OES).

Government Publication Date: Jan 1, 1993

Hazardous Waste Manifest Data: HAZNET

A list of hazardous waste manifests received each year by Department of Toxic Substances Control (DTSC). The volume of manifests is typically 900,000 - 1,000,000 annually, representing approximately 450,000 - 500,000 shipments.

Government Publication Date: Oct 24, 2016

Historical Hazardous Waste Manifest Data: HIST MANIFEST

A list of historic hazardous waste manifests received by the Department of Toxic Substances Control (DTSC) from year the 1980 to 1992. The volume of manifests is typically 900,000 - 1,000,000 annually, representing approximately 450,000 - 500,000 shipments.

Government Publication Date: Dec 31, 1992

DTSC Registered Hazardous Waste Transporters: HW TRANSPORT

The California Department of Toxic Substances Control (DTSC) maintains this list of Registered Hazardous Waste Transporters.

Government Publication Date: Oct 19, 2020

Registered Waste Tire Haulers: WASTE TIRE

This list of registered waste tire haulers is maintained by the California Department of Resources Recycling and Recovery.

Government Publication Date: Dec 16, 2020

California Medical Waste Management Program Facility List: MEDICAL WASTE

This list of Medical Waste Management Program Facilities is maintained by the California Department of Public Health. The Medical Waste Management Program (MWMP) regulates the generation, handling, storage, treatment, and disposal of medical waste by providing oversight for the implementation of the Medical Waste Management Act (MWMA). The MWMP permits and inspects all medical waste off-site treatment facilities, medical waste transporters, and medical waste transfer stations. This list contains transporters, treatment, and transfer facilities.

Government Publication Date: Dec 31, 2020

Historical Cortese List: HIST CORTESE

List of sites which were once included on the Cortese list. The Hazardous Waste and Substances Sites (Cortese) List is a planning document used by the State, local agencies and developers to comply with the California Environmental Quality Act requirements for providing information about the location of hazardous sites.

Government Publication Date: Nov 13, 2008

Cease and Desist Orders and Cleanup and Abatement Orders: CDO/CAO

The California Environment Protection Agency "Cortese List" of active Cease and Desist Orders (CDO) and Cleanup and Abatement Orders (CAO). This list contains many CDOs and CAOs that do NOT concern the discharge of wastes that are hazardous materials. Many of the listed orders concern, as examples, discharges of domestic sewage, food processing wastes, or sediment that do not contain hazardous materials, but the Water Boards' database does not distinguish between these types of orders.

Government Publication Date: Feb 16, 2012

California Environmental Reporting System (CERS) Hazardous Waste Sites: CERS HAZ

List of sites in the California Environmental Protection Agency (CalEPA) Regulated Site Portal which fall under the following regulatory programs: Hazardous Chemical Management, Hazardous Waste Onsite Treatment, Household Hazardous Waste Collection, Hazardous Waste Generator, RCRA LQ HW Generator. The CalEPA oversees the statewide implementation of the Unified Program which applies regulatory standards to protect Californians from hazardous waste and materials.

Government Publication Date: Feb 9, 2021

Delisted Environmental Reporting System (CERS) Hazardous Waste Sites: DELISTED HAZ

This database contains a list of sites that were removed from the California Environmental Protection Agency (CalEPA) in the following regulatory programs: Hazardous Chemical Management, Hazardous Waste Onsite Treatment, Household Hazardous Waste Collection, Hazardous Waste Generator, RCRA LQ HW Generator.

Government Publication Date: Nov 29, 2018

Sites in GeoTracker: GEOTRACKER

GeoTracker is the State Water Resource Control Boards' data management system for sites that impact, or have the potential to impact, water quality in California, with emphasis on groundwater. This is a list of sites in GeoTracker that aren't otherwise categorized as LUST, Land Disposal Sites (LDS), Cleanup Sites, or sites having Waste Discharge Requirements (WDR). This listing includes program types such as Underground Injection Control (UIC), Confined Animal Facilities (CAF), Irrigated Lands Regulatory Program, plans, and non-case information.

Government Publication Date: Mar 9, 2021

Mines Listing: MINE

This list includes mine site locations extracted from the Mines Online database, maintained by the California Department of Conservation. Mines Online (MOL) is an interactive web map designed with GIS features that provide information such as the mine name, mine status, commodity sold, location, and other mine specific data. Please note: Mine location information is provided to assist experts in determining the location of mine operators in accordance with California Civil Code section 1103.4 and reflects information reported by mine operators in annual reports provided under Public Resources Code section 2207. While the Division of Mine Reclamation (DMR) attempts to populate MOL with accurate location information, the DMR cannot guarantee the accuracy of operator reported location information.

Government Publication Date: Jan 12, 2021

Recorded Environmental Cleanup Liens: LIEN

The California Department of Toxic Substance Control (DTSC) maintains this list of liens placed upon real properties. A lien is utilized by the DTSC to obtain reimbursement from responsible parties for costs associated with the remediation of contaminated properties.

Government Publication Date: Nov 16, 2020

Waste Discharge Requirements: WASTE DISCHG

List of sites in California State Water Resources Control Board (SWRCB) Waste Discharge Requirements (WDRs) Program in California, made available by the SWRCB via GeoTracker. The WDR program regulates point discharges that are exempt pursuant to Subsection 20090 of Title 27 and not subject to the Federal Water Pollution Control Act. The scope of the WDRs Program also includes the discharge of wastes classified as inert, pursuant to section 20230 of Title 27.

Government Publication Date: Mar 9, 2021

Toxic Pollutant Emissions Facilities: EMISSIONS

A list of criteria and toxic pollutant emissions data for facilities in California made available by the California Environmental Protection Agency - Air Resources Board (ARB). Risk data may be based on previous inventory submittals. The toxics data are submitted to the ARB by the local air districts as requirement of the Air Toxics "Hot Spots" Program. This program requires emission inventory updates every four years.

Government Publication Date: Dec 31, 2018

Clandestine Drug Lab Sites: CDL

The Department of Toxic Substances Control (DTSC) maintains a listing of drug lab sites. DTSC is responsible for removal and disposal of hazardous substances discovered by law enforcement officials while investigating illegal/clandestine drug laboratories.

Government Publication Date: Jan 19, 2021

Tribal

No Tribal additional environmental record sources available for this State.

County

Riverside County - Hazardous Waste Generator Sites List: RIVERSIDE HWG

A list of Hazardous Waste Generator Sites in the County of Riverside. This list is made available by Riverside County Department of Environmental Health which has been designated as the CUPA for the County.

Government Publication Date: Mar 23, 2021

Riverside County - Disclosure Facility List: RIVERSIDE HZH

A list of facilities disclosed to Riverside County Department of Environmental Health (DEH). This list is made available by Riverside County DEH which has been designated as the CUPA for the County. A business is required to establish and submit a Business Plan if the facility handles hazardous material equal to or greater than 55 gallons, 500 pounds or 200 cubic feet at any time during the year.

Government Publication Date: Mar 23, 2021

Riverside County - Medical Waste Facilities: RIVERSIDE MED WSTE

This list of active and inactive medical waste facilities is maintained by the County of Riverside Department of Environmental Health.

Government Publication Date: Sep 1, 2020

Riverside County - California Accidental Release Prevention Program Sites: RIVERSIDE RMP

This list of Riverside County California Accidental Release Prevention Program sites is maintained by the County of Riverside Department of Environmental Health. AB 3777 was enacted in 1986 to minimize potential emergencies involving acutely hazardous materials by requiring facilities which handle these materials to submit Risk Management Prevention Plans. The Riverside County Department of Environmental Health Hazardous Materials Branch began implementation of this Program County-wide in January 1991. All cities within Riverside County are included in this list.

Government Publication Date: Jul 29, 2020

San Bernardino County - Medical Waste Facility List: SANBERN MED WSTE

This list of San Bernardino County medical waste facilities is maintained by the County of San Bernardino Department of Public Health Medical Waste Program. The Medical Waste Program regulates generators of medical waste based on the Medical Waste Management Act. The program inspects medical waste facilities, facilities with on-site medical waste treatment units, and common storage areas annually. This program also investigates complaints regarding mishandling of medical waste and facilities that may be operating without a valid health permit. Some facilities that may generate medical waste include hospitals, skilled nursing facilities, blood banks, and doctors, dental and veterinarian offices.

Government Publication Date: Dec 22, 2020

Definitions

Database Descriptions: This section provides a detailed explanation for each database including: source, information available, time coverage, and acronyms used. They are listed in alphabetic order.

Detail Report: This is the section of the report which provides the most detail for each individual record. Records are summarized by location, starting with the project property followed by records in closest proximity.

Distance: The distance value is the distance between plotted points, not necessarily the distance between the sites' boundaries. All values are an approximation.

Direction: The direction value is the compass direction of the site in respect to the project property and/or center point of the report.

Elevation: The elevation value is taken from the location at which the records for the site address have been plotted. All values are an approximation. Source: Google Elevation API.

Executive Summary: This portion of the report is divided into 3 sections:

'Report Summary'- Displays a chart indicating how many records fall on the project property and, within the report search radii.

'Site Report Summary'-Project Property'- This section lists all the records which fall on the project property. For more details, see the 'Detail Report' section.

'Site Report Summary-Surrounding Properties'- This section summarizes all records on adjacent properties, listing them in order of proximity from the project property. For more details, see the 'Detail Report' section.

Map Key: The map key number is assigned according to closest proximity from the project property. Map Key numbers always start at #1. The project property will always have a map key of '1' if records are available. If there is a number in brackets beside the main number, this will indicate the number of records on that specific property. If there is no number in brackets, there is only one record for that property.

The symbol and colour used indicates 'elevation': the red inverted triangle will dictate 'ERIS Sites with Lower Elevation', the yellow triangle will dictate 'ERIS Sites with Higher Elevation' and the orange square will dictate 'ERIS Sites with Same Elevation.'

Unplottables: These are records that could not be mapped due to various reasons, including limited geographic information. These records may or may not be in your study area, and are included as reference.

USER QUESTIONNAIRE RESPONSES

USER QUESTIONNAIRE

Pursuant to ASTM E1527, ASTM E2600, and the EPA All Appropriate Inquiry Rule, the User of the report must answer specific questions regarding the property and supply this information to the Environmental Professional. While we understand that you may have only limited knowledge of the property, please answer the questions to the best of your ability based on your current knowledge, and return the completed questionnaire to PSI.

Phase I ESA Questions

1. Did a review of land title records (or judicial records where appropriate) identify any environmental cleanup liens filed or recorded against the subject property under federal, tribal, state or local law?
   ☐ No ☐ Yes ☐ Unknown (if yes, please briefly discuss on the next page or as an attachment)

2. Did a review of land title records (or judicial records where appropriate) identify any activity and land use limitations (AULs), such as engineering controls, land use restrictions or institutional controls that are in place at the subject property and/or have been filed or recorded in a registry under federal, tribal, state, or local law?
   ☐ No ☐ Yes ☐ Unknown (if yes, please briefly discuss on the next page or as an attachment)

3. Do you have any specialized knowledge or experience related to the subject property or nearby properties? For example, are you involved in the same line of business as the current or former occupants of the subject property or an adjoining property so that you would have specialized knowledge of the chemicals and processes used by this type of business?
   ☐ No ☐ Yes (if yes, please briefly discuss on the next page or as an attachment)

4. Does the purchase price being paid reasonably reflect the fair market value of the subject property?
   ☐ No ☐ Yes ☐ Not Applicable

   If you conclude that there is a difference, have you considered whether the lower purchase price is because contamination is known or believed to be present at the property?
   ☐ No ☐ Yes

5. Are you aware of commonly known or reasonably ascertainable information about the property that would help the environmental professional to identify conditions indicative of releases or threatened releases? For example:
   (a) Do you know of the past uses of the property?
   ☐ No ☐ Yes (if yes, please briefly discuss on the next page or as an attachment)
   (b) Do you know of specific chemicals that are present or were once present at the property?
   ☐ No ☐ Yes (if yes, please briefly discuss on the next page or as an attachment)
   (c) Do you know of spills or other chemical releases that have taken place at the property?
   ☐ No ☐ Yes (if yes, please briefly discuss on the next page or as an attachment)
   (d) Do you know of any environmental cleanups that have taken place at the property?
   ☐ No ☐ Yes (if yes, please briefly discuss on the next page or as an attachment)

6. Based on your knowledge and experience related to the subject property are there any obvious indicators that point to the presence or likely presence of contamination at the subject property?
   ☐ No ☐ Yes (if yes, please briefly discuss on the next page or as an attachment)

7. Do you know of any pending, threatened, or past litigation or administrative proceedings relevant to hazardous substances or petroleum products in, on, or from the property? ☐ No ☐ Yes (if yes, please briefly discuss on the next page or as an attachment)

8. Do you know of any notices from any governmental entity regarding any possible violation of environmental laws or possible liability relating to hazardous substances or petroleum products?
   ☐ No ☐ Yes (if yes, please briefly discuss below or as an attachment)

Further Explain any Answers Requiring Clarification: _____

_____

_____

_____

_____

_____

Vapor Encroachment Screening Questions

1. Currently, what type of property is the subject property?
☐ Commercial ☐ Industrial ☐ Residential ☐ Multi-Tenant ☐ Vacant Land

2. Are there buildings on the subject property?
☐ Yes ☐ No ☐ Unknown (if **yes**, indicate number and construction type): 10 buildings: Wood stud platform, with corrugated metal siding or stucco over wood

_____

3. Will buildings or structures be constructed on the subject property in the future?
☐ Yes ☐ No ☐ Unknown (if **yes**, indicate number and construction type)

_____

4. If buildings exist or are proposed, do/will they have elevators?
☐ Yes ☐ No ☐ Unknown

5. What type of below-grade level exists or is proposed?
☐ Full/Partial Basement ☐ Crawl Space ☐ Parking Garage ☐ Multi-Level
☐ None/Unknown (if **none/unknown**, skip to question 11)

6. Is there ventilation currently/proposed in the below-grade level?
☐ Yes ☐ No ☐ Unknown

7. Are there sump pumps, floor drains or trenches existing or proposed in the below-grade level?
☐ Yes ☐ No ☐ Unknown

8. Is there a radon or methane mitigation system installed or proposed?
☐ Yes ☐ No ☐ Unknown (If **yes**, please indicate if passive or active):_____

9. What type of heating system exists or is proposed in the building? (check all that apply)
☐ Hot Air Circulation ☐ Hot Air Radiation ☐ Hot Water Radiation
☐ Hot Water Circulation ☐ Fireplace ☐ Radiant Floor Heat ☐ Fuel Oil Furnace
☐ Electric Baseboard ☐ Heat Pump ☐ Wood Stove ☐ Steam Radiation
☐ Coal Furnace ☐ Kerosene Heater ☐ Used Oil Heater ☐ Natural Gas Furnace
☐ Other

10. How are the utility systems fueled/powered or proposed to be fueled/powered?
(check all that apply)

☐ Natural Gas ☐ Propane ☐ Kerosene ☐ Coal ☐ Wood ☐ Electricity
☐ Fuel Oil ☐ Solar ☐ Wind ☐ Other

11. Have there ever been any environmental problems at the subject property?
☐ Yes ☐ No ☐ Unknown (if **yes**, please describe)

12. Does/will a gas station or dry cleaner operate anywhere on the subject property?
☐ Yes ☐ No ☐ Unknown

13. Do/will any of the tenants use hazardous chemicals in relatively large quantities on the subject property?
☐ Yes ☐ No ☐ Unknown

14. Have any tenants ever complained about odors in the building or experienced health-related problems that may have been associated with the building?

☐ Yes ☐ No ☐ Unknown

15. Are the current or proposed operations on the subject property going to require/require special OSHA or EPA permitting?
☐ Yes ☐ No ☐ Unknown

16. Are there any existing or proposed underground or aboveground storage tanks (ASTs/USTs) on the subject property?
☐ Yes ☐ No ☐ Unknown (if **yes**, please describe)

17. Are there sensitive receptors (for example: children, elderly, people in poor health, and so forth) that occupy or will occupy the subject property?
☐ Yes ☐ No ☐ Unknown

Further Explain any Answers Requiring Clarification: _____

_____

_____

Helpful Documents Checklist

Pursuant to ASTM E 1527 §10.8, do you know whether any of the following documents exist related to the subject property, and if so, whether copies will be provided to PSI for review? If so, please submit such documentation to PSI as soon as practical. Please check all that apply.

☐ Environmental site assessment reports (for example: Phase I/II ESAs or RBCA reports)
☐ Environmental compliance audit reports; or risk assessments
☐ Environmental permits or hazardous waste generation notices or reports
☐ Registrations for above or underground storage tanks, or underground injection systems
☐ Safety data sheets (formerly known as Material Safety Data Sheets or MSDSs)
☐ Community right-to-know plans; safety plans; preparedness and prevention plans; spill prevention, countermeasure and control (SPCC) plans; etc.
☐ Notices or other correspondence from any governmental agency relating to past or current violations of environmental laws with respect to the property or relating to environmental liens on the property
☐ Geotechnical studies; or reports regarding hydrogeologic conditions on the property or vicinity
☐ Recorded activity and land use limitations (AULs)

_____ _____
Name (Authorized User Representative) Title

_____ _____
Signature Date

HISTORICAL RESEARCH DOCUMENTATION

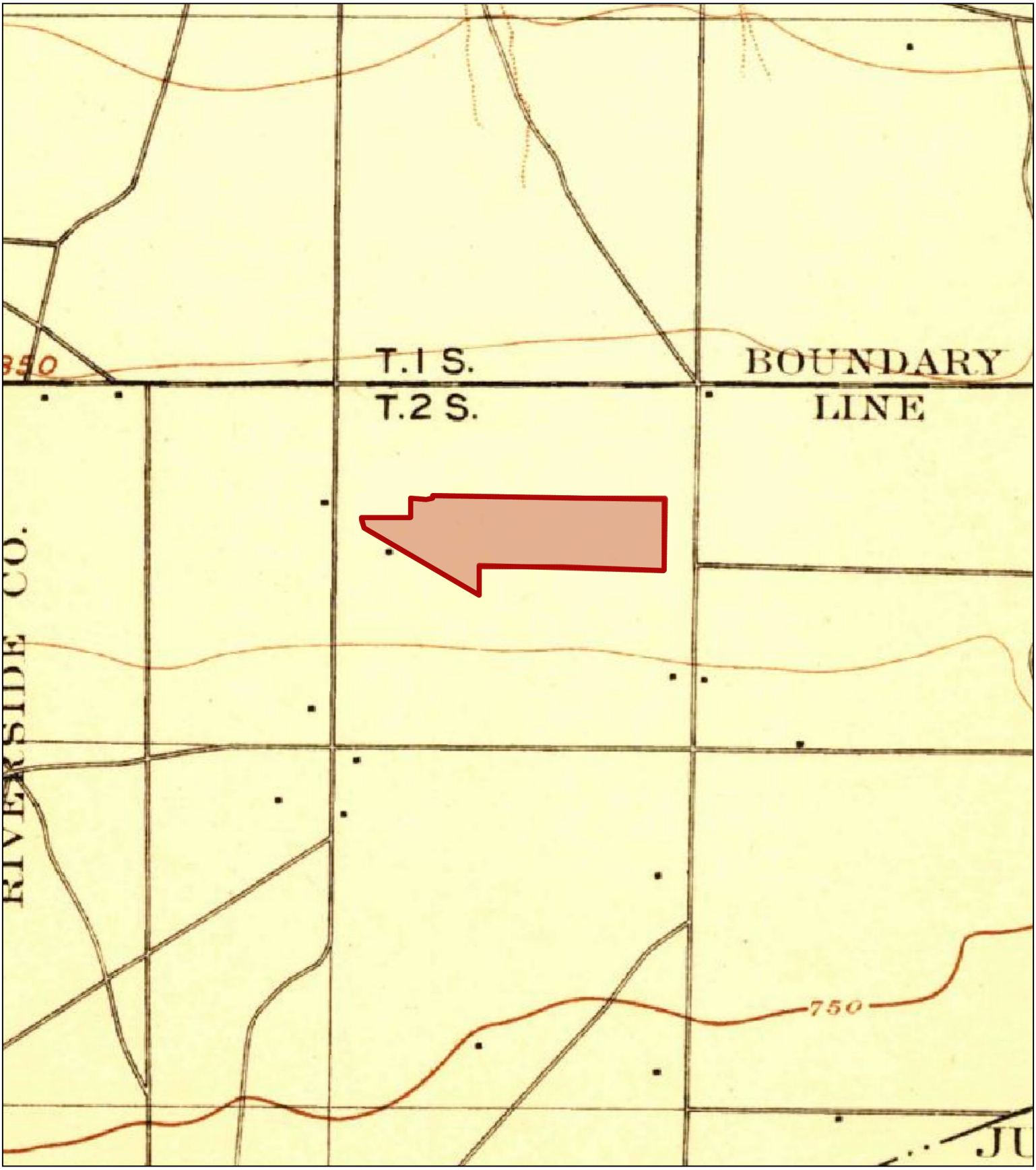

US Topo 1897 15

3401 Etiwanda Avenue, Buildings 711-931
Jurupa Valley, CA 91752
Work Order #: 00662085-4

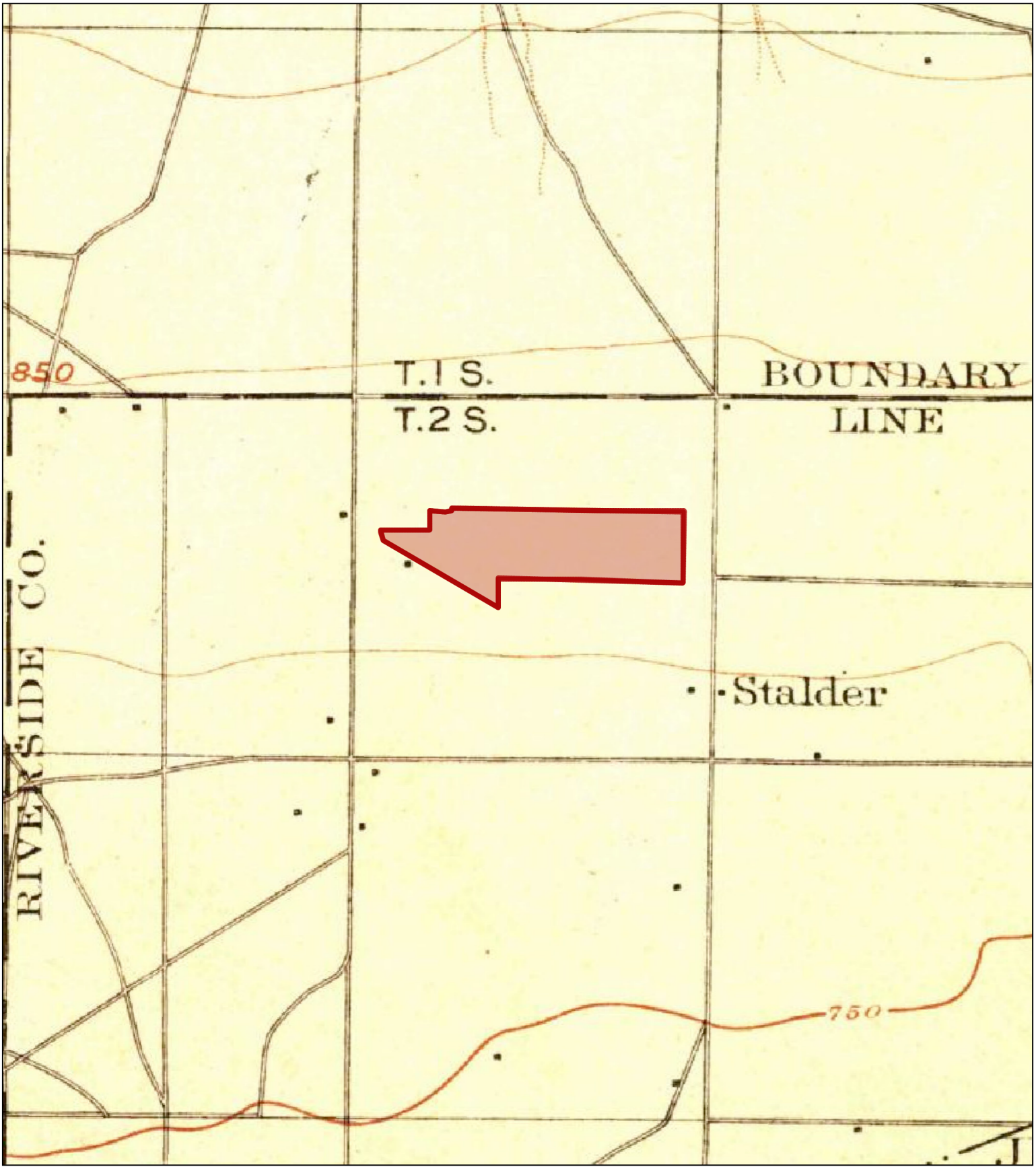

US Topo 1900 15

3401 Etiwanda Avenue, Buildings 711-931
Jurupa Valley, CA 91752
Work Order #: 00662085-4

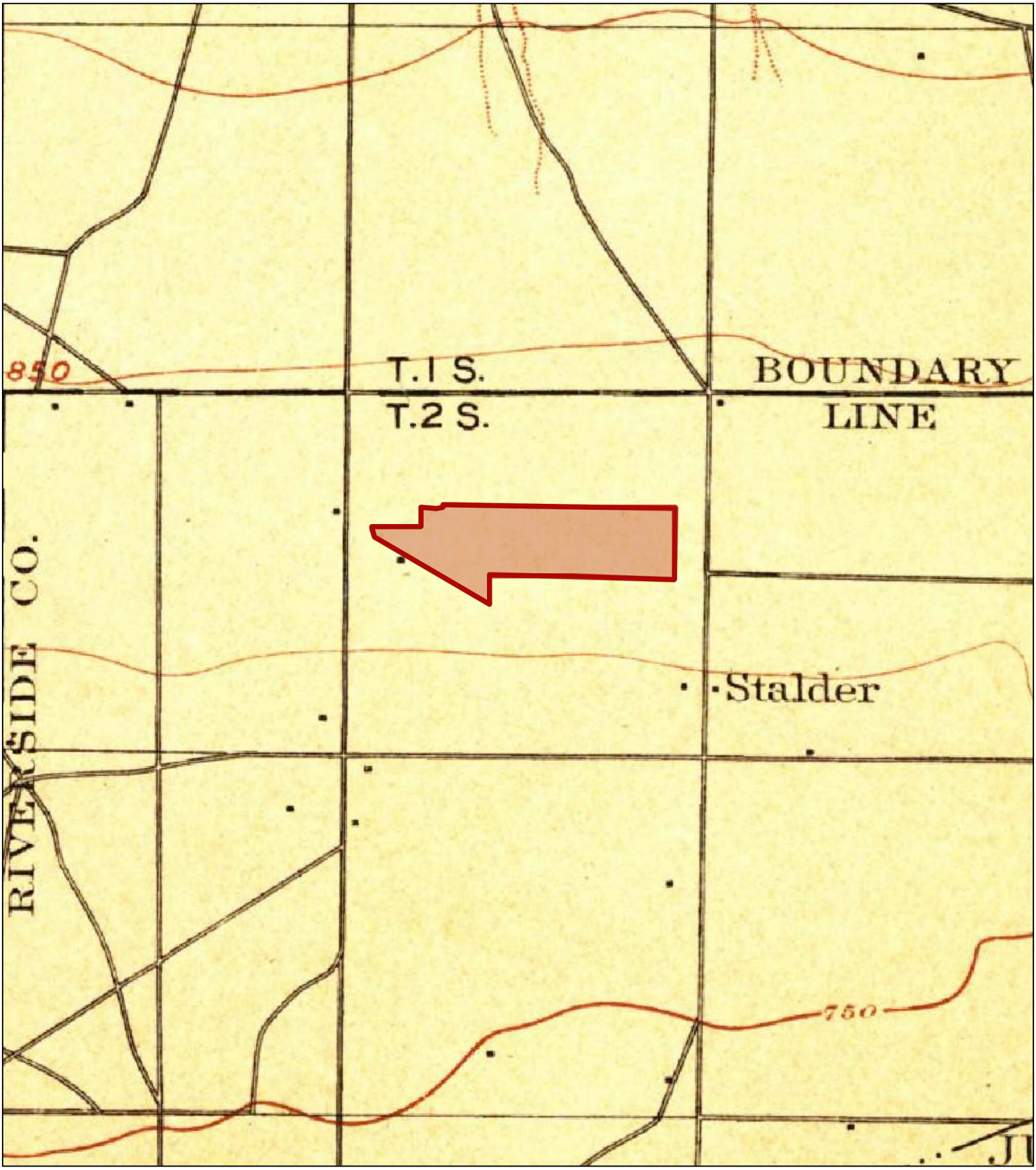

US Topo 1903 15

3401 Etiwanda Avenue, Buildings 711-931
Jurupa Valley, CA 91752
Work Order #: 00662085-4

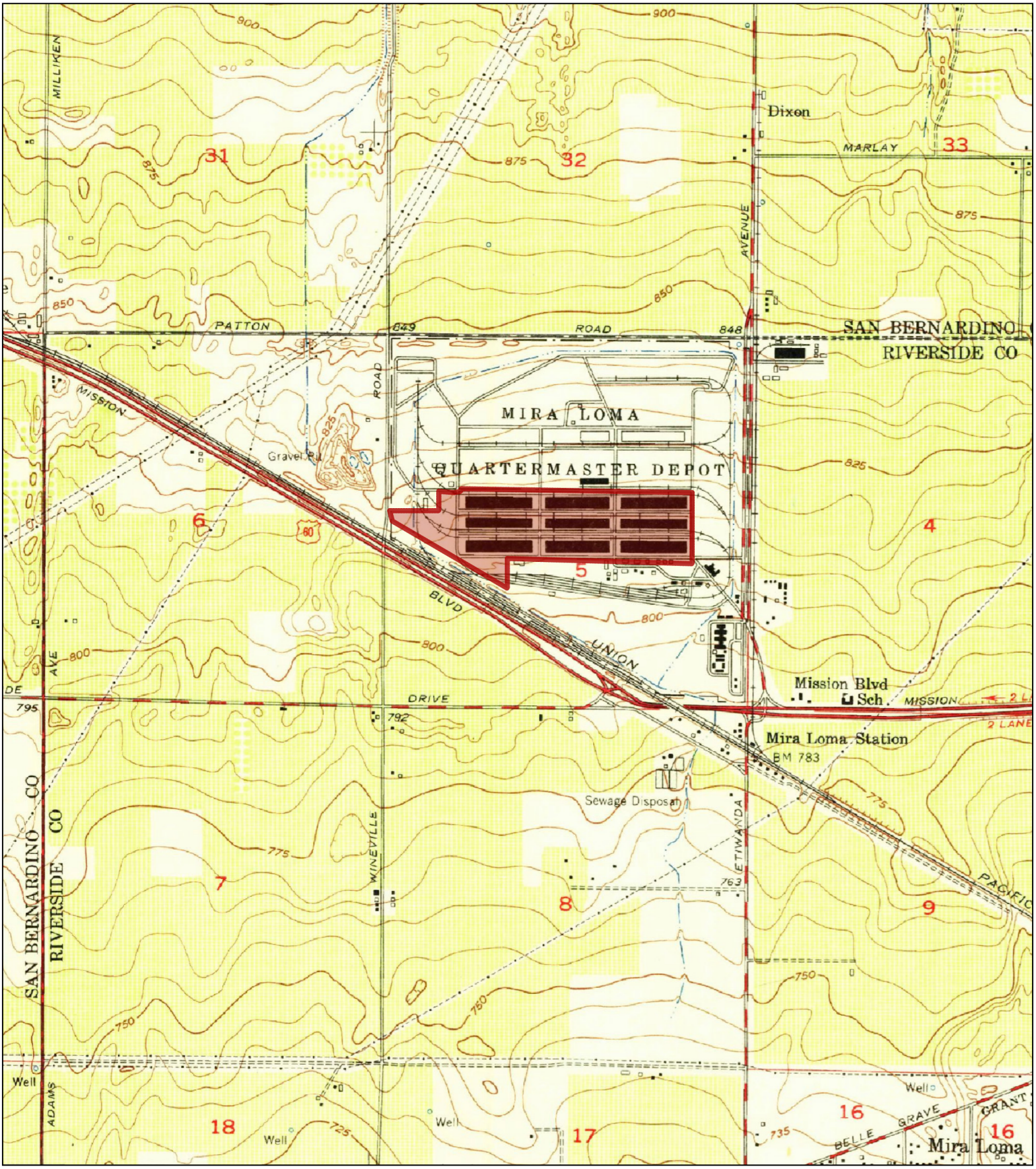

US Topo 1953 7.5

3401 Etiwanda Avenue, Buildings 711-931
Jurupa Valley, CA 91752
Work Order #: 00662085-4

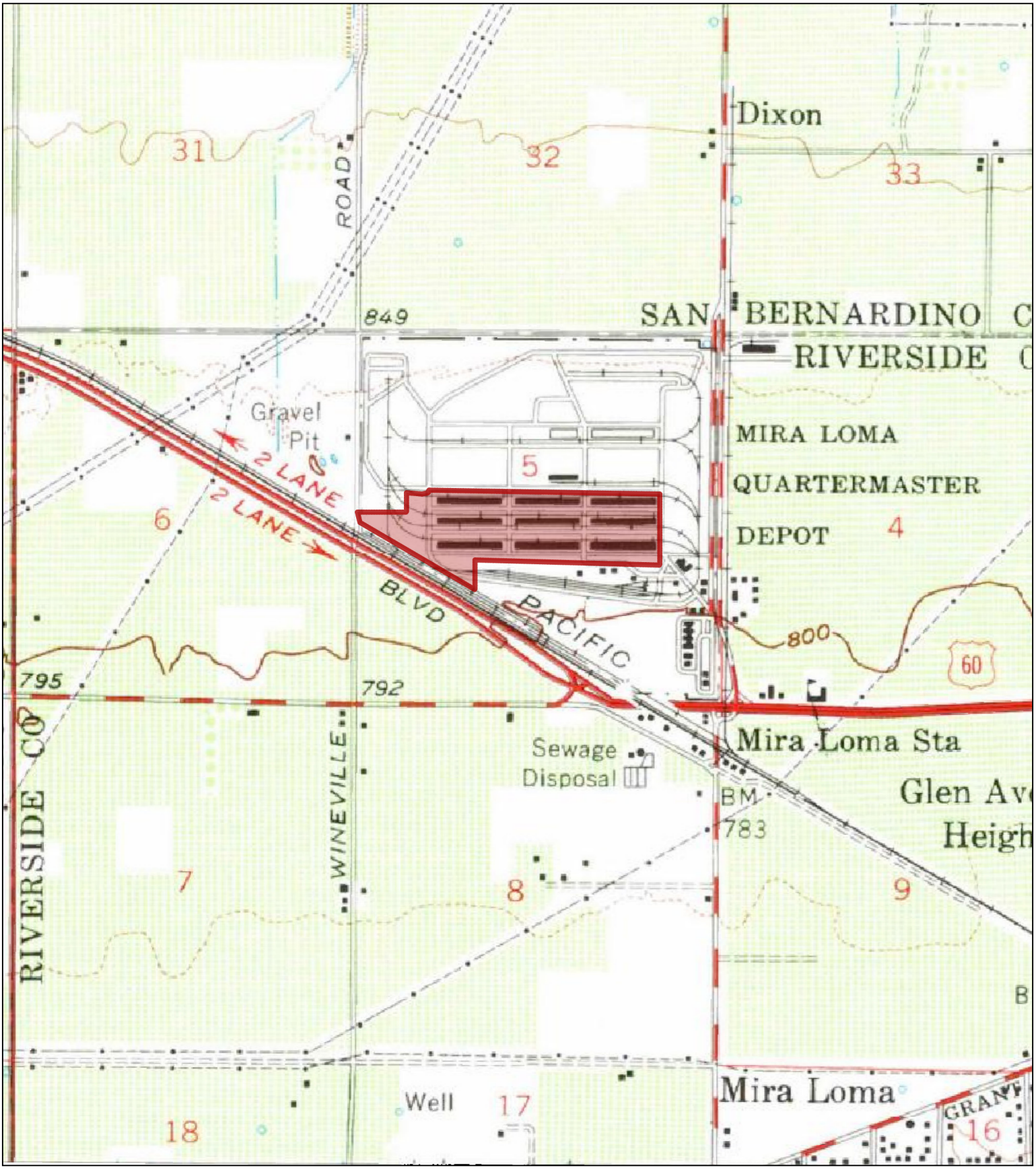

US Topo 1954 15

3401 Etiwanda Avenue, Buildings 711-931
Jurupa Valley, CA 91752
Work Order #: 00662085-4

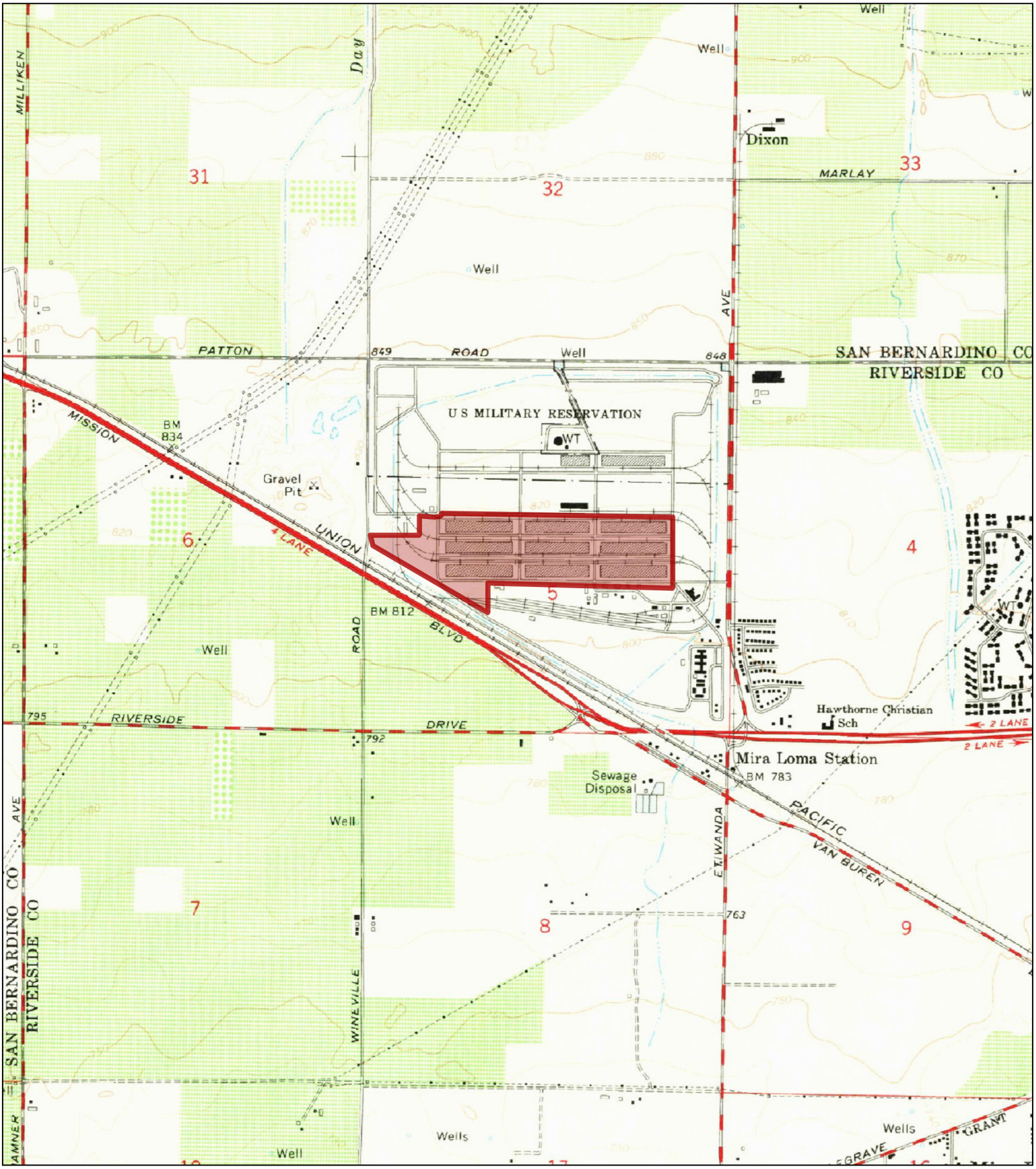

US Topo 1966 7.5

3401 Etiwanda Avenue, Buildings 711-931
Jurupa Valley, CA 91752
Work Order #: 00662085-4

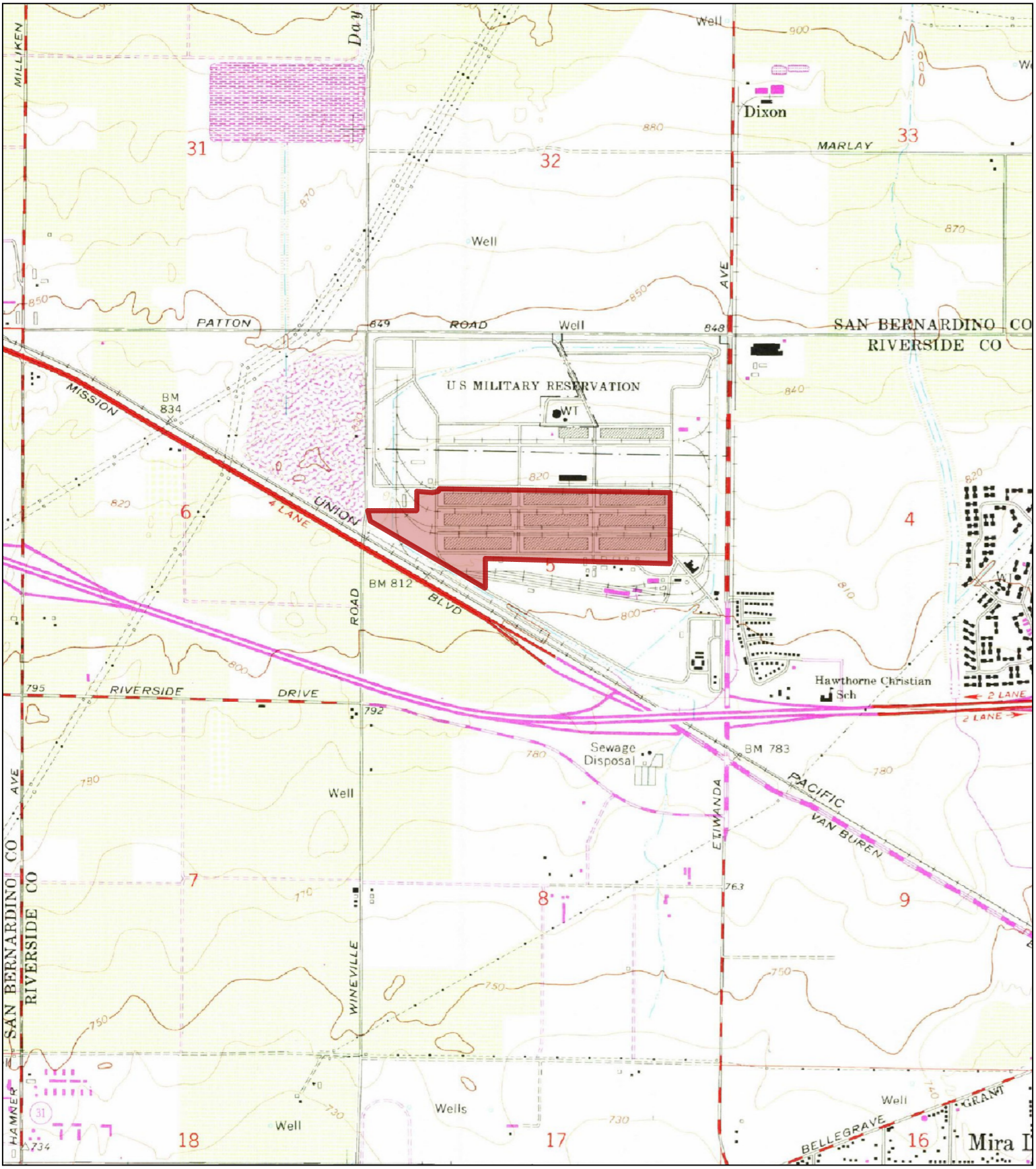

US Topo 1973 7.5

3401 Etiwanda Avenue, Buildings 711-931
Jurupa Valley, CA 91752
Work Order #: 00662085-4

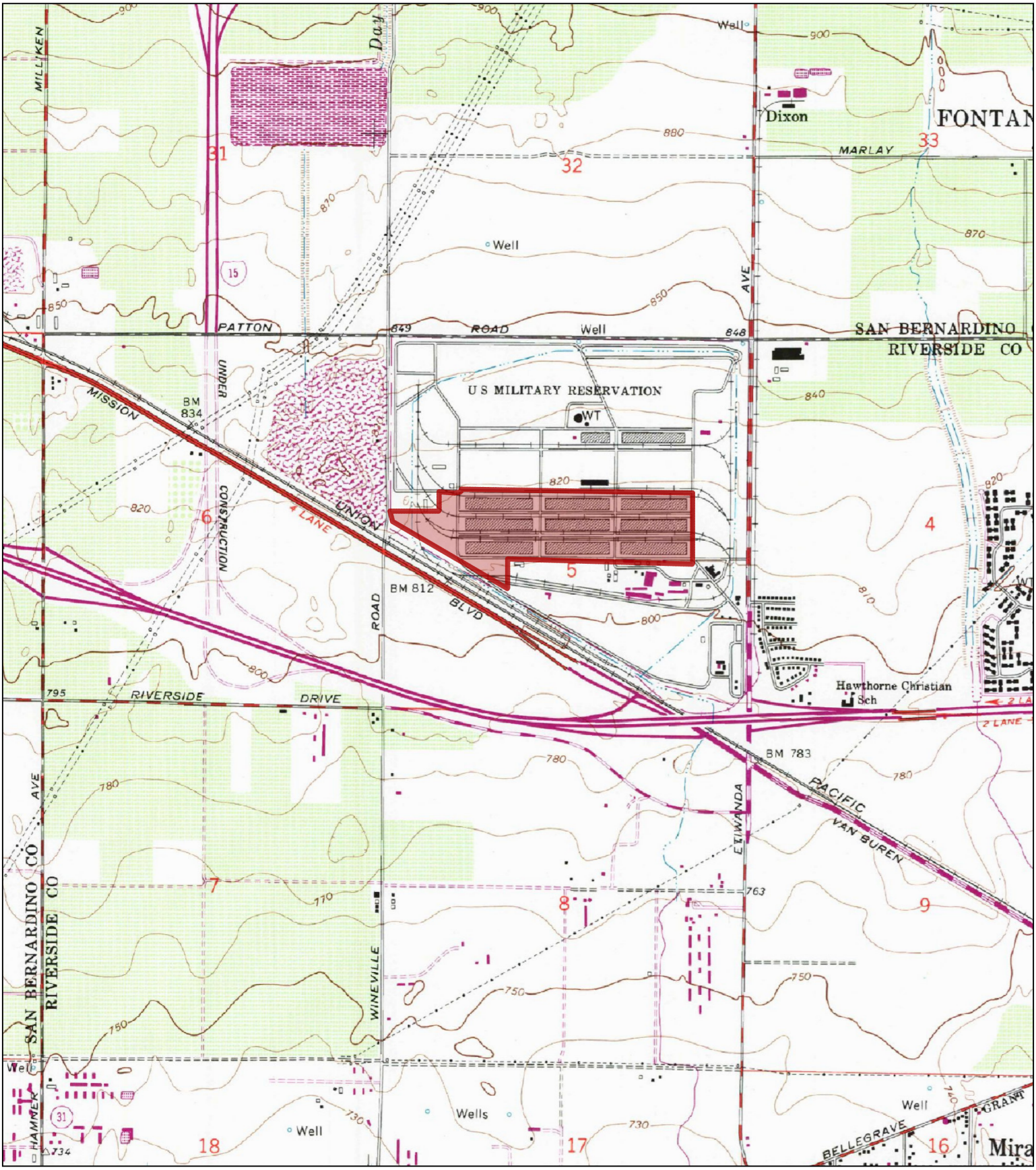

US Topo 1981 7.5

3401 Etiwanda Avenue, Buildings 711-931
Jurupa Valley, CA 91752
Work Order #: 00662085-4

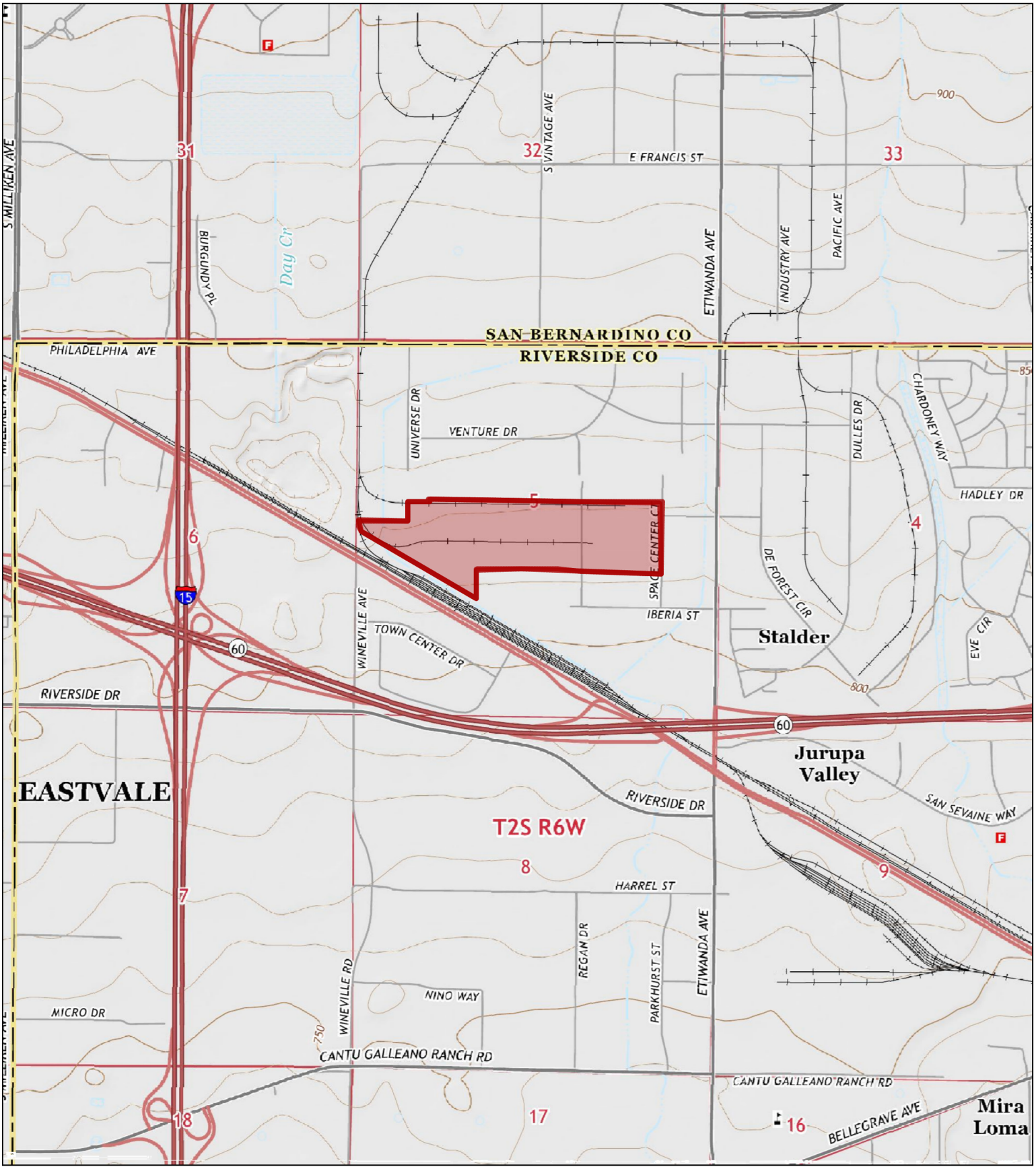

US Topo 2015 7.5

3401 Etiwanda Avenue, Buildings 711-931
Jurupa Valley, CA 91752
Work Order #: 00662085-4

US Aerial 1938

3401 Etiwanda Avenue, Buildings 711-931
Jurupa Valley, CA 91752
Work Order #: 00662085-4

US Aerial 1948

3401 Etiwanda Avenue, Buildings 711-931
Jurupa Valley, CA 91752
Work Order #: 00662085-4



US Aerial 1952

3401 Etiwanda Avenue, Buildings 711-931
Jurupa Valley, CA 91752
Work Order #: 00662085-4

US Aerial 1959

3401 Etiwanda Avenue, Buildings 711-931
Jurupa Valley, CA 91752
Work Order #: 00662085-4

US Aerial 1966

3401 Etiwanda Avenue, Buildings 711-931
Jurupa Valley, CA 91752
Work Order #: 00662085-4

US Aerial 1973

3401 Etiwanda Avenue, Buildings 711-931
Jurupa Valley, CA 91752
Work Order #: 00662085-4



US Aerial 1977

3401 Etiwanda Avenue, Buildings 711-931
Jurupa Valley, CA 91752
Work Order #: 00662085-4

US Aerial 1985

3401 Etiwanda Avenue, Buildings 711-931
Jurupa Valley, CA 91752
Work Order #: 00662085-4

US Aerial 1994

3401 Etiwanda Avenue, Buildings 711-931
Jurupa Valley, CA 91752
Work Order #: 00662085-4

intertek psi

US Aerial 2002

3401 Etiwanda Avenue, Buildings 711-931
Jurupa Valley, CA 91752
Work Order #: 00662085-4

US Aerial 2005

3401 Etiwanda Avenue, Buildings 711-931
Jurupa Valley, CA 91752
Work Order #: 00662085-4

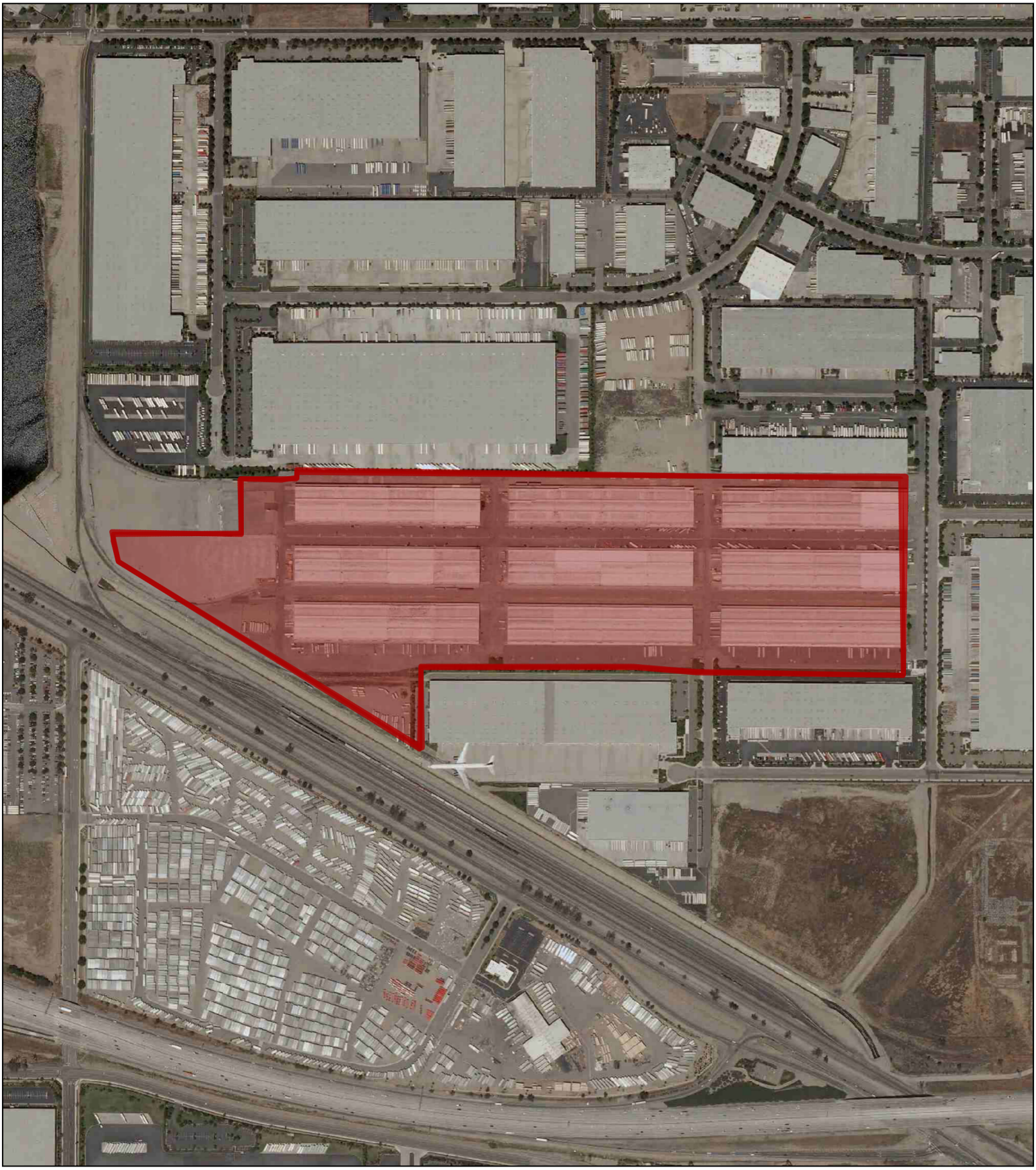

US Aerial 2010

3401 Etiwanda Avenue, Buildings 711-931
Jurupa Valley, CA 91752
Work Order #: 00662085-4

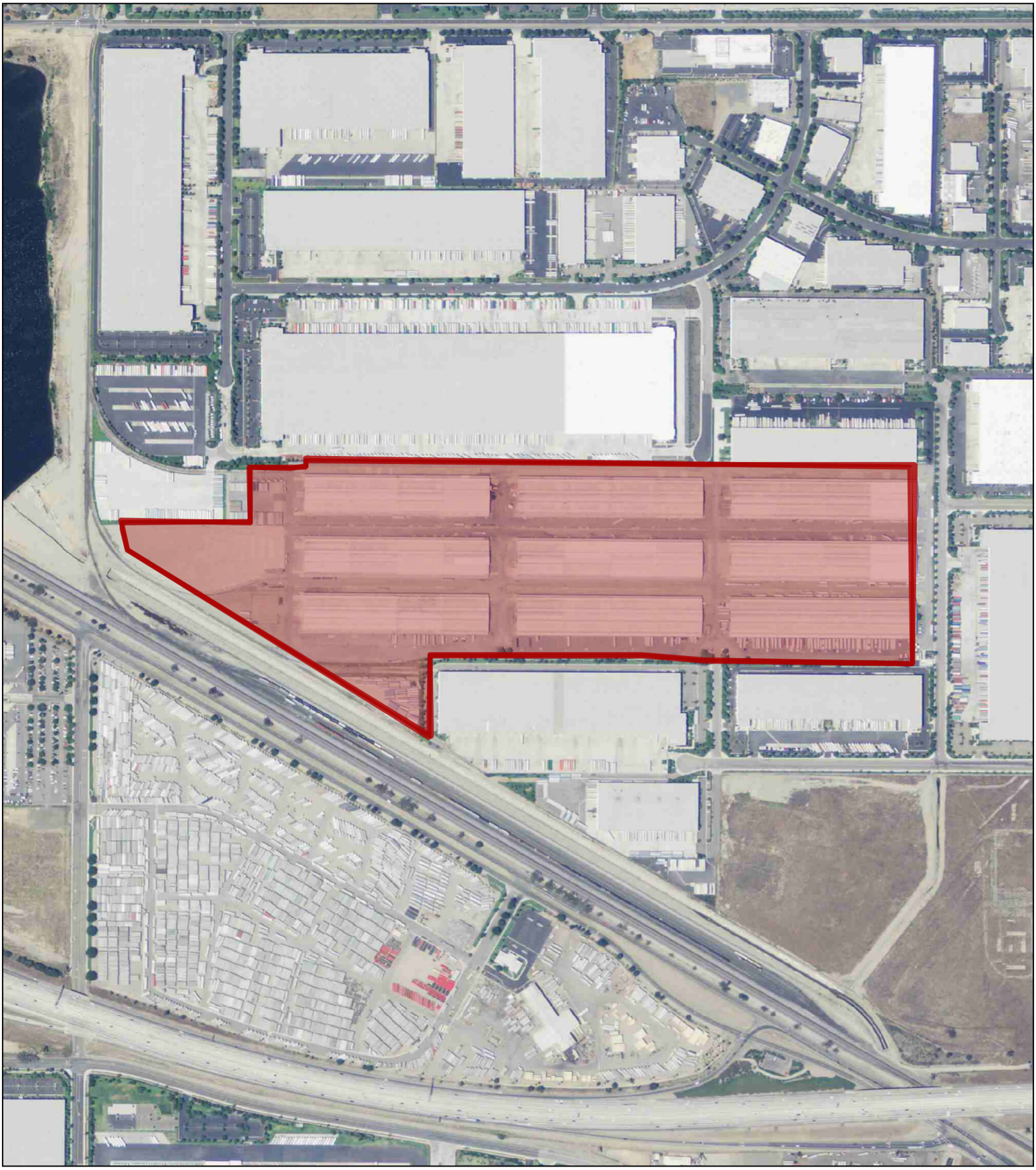

US Aerial 2012

3401 Etiwanda Avenue, Buildings 711-931
Jurupa Valley, CA 91752
Work Order #: 00662085-4

US Aerial 2014

3401 Etiwanda Avenue, Buildings 711-931
Jurupa Valley, CA 91752
Work Order #: 00662085-4

US Aerial 2016

3401 Etiwanda Avenue, Buildings 711-931
Jurupa Valley, CA 91752
Work Order #: 00662085-4

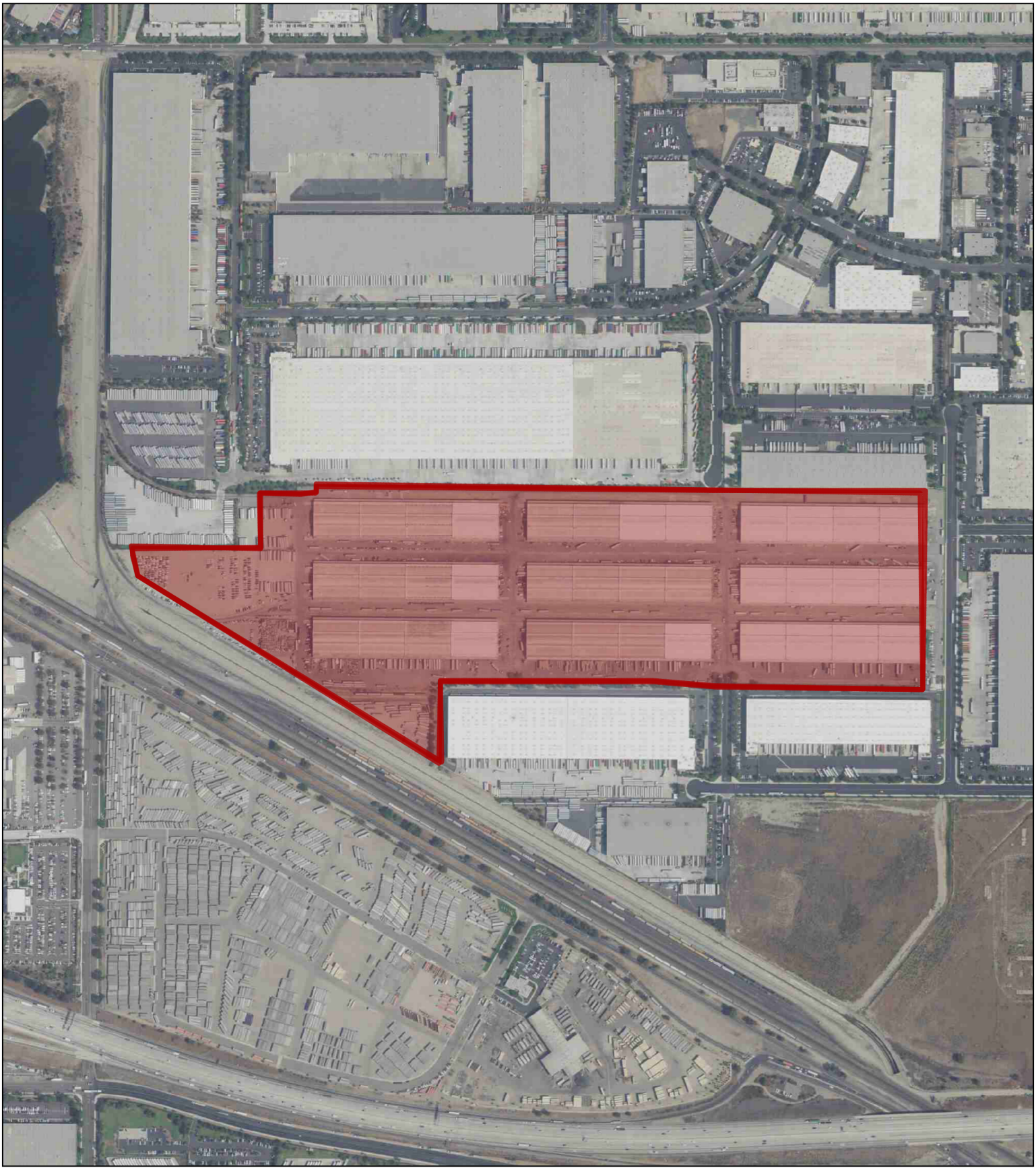

US Aerial 2018

3401 Etiwanda Avenue, Buildings 711-931
Jurupa Valley, CA 91752
Work Order #: 00662085-4

US Aerial 2020

3401 Etiwanda Avenue, Buildings 711-931
Jurupa Valley, CA 91752
Work Order #: 00662085-4

FIRE INSURANCE MAPS

Project Property:	Link Logistics RAF Assets Portfolio - BR40346 3401 Etiwanda Ave. Jurupa Valley CA 91752
Project No:	06252259
Requested By:	Intertek PSI
Order No:	21051000442
Date Completed:	May 10, 2021

Please note that no information was found for your site or adjacent properties.

Environmental Risk Information Services
A division of Glacier Media Inc.
1.866.517.5204 | info@erisinfo.com | erisinfo.com

CITY DIRECTORY

Project Property:	*Link Logistics RAF Assets Portfolio - BR40346* *3401 Etiwanda Ave.* *Jurupa Valley, CA 91752*
Project No:	*00662085-4*
Requested By:	*Intertek PSI*
Order No:	*21051000442*
Date Completed:	*May 13, 2021*

Environmental Risk Information Services
A division of Glacier Media Inc.
1.866.517.5204 | info@erisinfo.com | erisinfo.com

May 13, 2021
RE: CITY DIRECTORY RESEARCH
Link Logistics RAF Assets Portfolio - BR40346
3401 Etiwanda Ave. Jurupa Valley, CA

Thank you for contacting ERIS for an City Directory Search for the site described above. Our staff has conducted a reverse listing City Directory search to determine prior occupants of the subject site and adjacent properties. We have provided the nearest addresses(s) when adjacent addresses are not listed. If we have searched a range of addresses, all addresses in that range found in the Directory are included.

Note: Reverse Listing Directories generally are focused on more highly developed areas. Newly developed areas may be covered in the more recent years, but the older directories will tend to cover only the "central" parts of the city. To complete the search, we have either utilized the ACPL, Library of Congress, State Archives, and/or a regional library or history center as well as multiple digitized directories. These do not claim to be a complete collection of all reverse listing city directories produced.

ERIS has made every effort to provide accurate and complete information but shall not be held liable for missing, incomplete or inaccurate information. To complete this search we used the general range(s) below to search for relevant findings. If you believe there are additional addresses or streets that require searching please contact us at 866-517-5204.

Search Criteria:
3300-3900 of Etiwanda Avenue
11200-11600 of Iberia St

Search Results Summary

Date	Source	Comment
2020	DIGITAL BUSINESS DIRECTORY	
2016	DIGITAL BUSINESS DIRECTORY	
2012	DIGITAL BUSINESS DIRECTORY	
2006-2007	HAINES	
1996	HAINES	
1991	HAINES	
1986	HAINES	
1971	HAINES	
1951	LA DIR CO	
1951	LA DIRECTORY CO	
1945	LA DIR CO	
1945	LA DIRECTORY CO	
1941	LA DIR CO	
1941	LA DIRECTORY CO	
1934	LA DIR CO	
1934	LA DIRECTORY CO	
1931	LA DIR CO	
1931	LA DIRECTORY CO	
1925	LA DIR CO	
1925	LA DIRECTORY CO	
1921	LA DIR CO	
1921	LA DIRECTORY CO	

3401 **360 INC**...*Skateboards & Equipment*
3401 **360 INC**...*Sporting Goods Stores*
3401 **AMERICAN WEST WORLDWIDE EXP**...*General Freight Trucking Local*
3401 **BORDEN TRUCKING**...*Construction Companies*
3401 **BORDEN TRUCKING**...*Federal Government Contractors*
3401 **COAST WAREHOUSE**...*Grocersretail*
3401 **COAST WAREHOUSE**...*Warehouses-merchandise & Self Storage*
3401 **COLONIAL ENTERPRISES**...*Nonclassified Establishments*
3401 **CORNER STONE MFG DISTRIBUTION**...*Distribution Services*
3401 **CORNERSTONE MFG DIST INC**...*Electric Supplies-manufacturers*
3401 **CORNERSTONE MFG DIST INC**...*Electric Motors-supplies & Parts-mfrs*
3401 **CPS EXPRESS**...*Trucking*
3401 **CPS EXPRESS INC**...*Trucking*
3401 **CPS EXPRESS INC**...*Wrecker Service*
3401 **CURVETECH LCC**...*Engineers-manufacturing*
3401 **CURVETECH LCC**...*Manufacturers*
3401 **CURVETECH LLC**...*Manufacturers*
3401 **DECOTONE SURFACE**...*Counter Tops*
3401 **GILENO DISTRIBUTION**...*Trucking*
3401 **GILENO DISTRIBUTION**...*Wrecker Service*
3401 **HADDY JG SALES CO**...*Packaging Service*
3401 **KEROVAK INC**...*Waste Rdctn Dspsl/recycle Svc-ind (whls)*
3401 **LIBBEY INC**...*Nonclassified Establishments*
3401 **MJB WOOD PRODUCTS**...*Distribution Services*
3401 **MJB WOOD PRODUCTS**...*Woodwork Refinishing*
3401 **MJB WOOD PRODUCTS**...*Wood Finishing & Refinishing Service*
3401 **O'NEILL TUBE REEL**...*Textile Manufacturers*
3401 **RHINO CONTAINER INC**...*Plastic Containers (whls)*
3401 **RHINO CONTAINER INC**...*Manufacturers-agents & Representatives*
3401 **RHINO CONTAINER INC**...*Material Handling Equipment (whls)*
3401 **RHINO CONTAINER INC**...*Mining Companies*
3401 **RHINO CONTAINER INC**...*Plastic Containers (whls)*
3401 **SAM AUCTIONS**...*Auctioneers*
3401 **SUPERIOR FILTRATION PROD OF CA**...*Ventilating Systemscleaning*
3401 **SUPERIOR FILTRATION PROD OF CA**...*Filters (mfrs)*
3401 **THREE STARS INTL**...*Floor Materials*
3401 **TRI-STATE LAMINATING CO**...*Manufacturersagents & Representatives*
3401 **TRI-STATE LAMINATING CO**...*Plastics-high Pressure Laminates (mfrs)*
3401 **US PLY INC**...*Roofing Service Consultants*
3710 **J J MARKET**...*Food Markets*
3710 **J J MARKET**...*Grocers-retail*
3750 **STATEWIDE MINISTORAGE**...*Storage-household & Commercial*

11201 **LIGHTOLIER**...*Lighting Fixtures-wholesale*
11201 **TRIWAYS INC**...*Trucking*
11201 **TRIWAYS INC**...*Wrecker Service*
11555 **PROPAK LOGISTICS**...*Logistics*
11555 **PROPAK LOGISTICS**...*Industrial Equipment & Supplies (whls)*

Report ID: 21051000442 - 5/13/2021
www.erisinfo.com

3401 **360 INC**...*Sporting Goods Stores*
3401 **360 INC**...*Skateboards & Equipment*
3401 **AMERICAN WEST WORLDWIDE EXP**...*General Freight Trucking Local*
3401 **BORDEN TRUCKING**...*Federal Government Contractors*
3401 **BORDEN WAREHOUSING**...*Warehouses-private & Public*
3401 **C A SCHROEDER INC**...*Air Conditioning Supplies & Parts-mfrs*
3401 **COAST WAREHOUSE**...*Warehouses-merchandise & Self Storage*
3401 **COLONIAL ENTERPRISES**...*Nonclassified Establishments*
3401 **CORNERSTONE MFG DIST INC**...*Electric Motors-supplies & Parts-mfrs*
3401 **CPS EXPRESS INC**...*Shipping Agents*
3401 **CURVETECH LCC**...*Engineers-manufacturing*
3401 **DECOTONE SURFACE**...*Counter Tops*
3401 **FREIGHTCO EXPRESS LLC**...*Trucking-motor Freight*
3401 **GILENO DISTRIBUTION**...*Trucking*
3401 **HANES CO INC**...*Unclassified Establishments*
3401 **HILLERICH BRADSBY CO**...*Sporting Goods-wholesale*
3401 **IMMENSE FORTUNE USA INC**...*International Consultants*
3401 **IMPERIO MARKETING**...*Marketing Consulting Services*
3401 **KEROVAK INC**...*Waste Rdctn Dspsl/recycle Svc-ind (whls)*
3401 **LIBBEY INC**...*Nonclassified Establishments*
3401 **MJB WOOD PRODUCTS**...*Distribution Services*
3401 **MJB WOOD PRODUCTS**...*Wood Finishing & Refinishing Service*
3401 **MJB WOOD PRODUCTS**...*Distribution Services*
3401 **O'NEILL TUBE REEL**...*Textile Manufacturers*
3401 **RHINO CONTAINER INC**...*Manufacturers-agents & Representatives*
3401 **RHINO CONTAINER INC**...*Plastic Containers (whls)*
3401 **SAPPHIRE DISTRIBUTION**...*Distribution Services*
3401 **SUPERIOR FILTRATION PROD OF CA**...*Filters (mfrs)*
3401 **TRI RAIL LOGISTICS**...*General Warehousing & Storage*
3401 **TRI-STATE LAMINATING CO**...*Plastics-high Pressure Laminates (mfrs)*
3401 **US PLY INC**...*Roofing Service Consultants*
3650 **MARISCOS EL AGUACHILE**...*Restaurants*
3700 **AA NUEVO 24**...*Alcoholism Information & Treatment Ctrs*
3710 **J J MARKET**...*Food Markets*
3750 **STATEWIDE MINISTORAGE**...*Storage-household & Commercial*

11201 **LIGHTOLIER**...*Lighting Fixtures-wholesale*
11201 **TRIWAYS INC**...*Trucking*
11555 **PROPAK LOGISTICS**...*Logistics*

3401 **BORDEN TRUCKING**...*Trucking*
3401 **C A SCHROEDER INC**...*Warehouses*
3401 **CARGO CATS**...*Warehouses-merchandise & Self Storage*
3401 **COAST WAREHOUSE**...*Warehouses-merchandise & Self Storage*
3401 **CPS EXPRESS INC**...*Trucking*
3401 **CURVETECH LCC**...*Engineers-manufacturing*
3401 **G L VENEER CO**...*Plywood & Veneers-manufacturers*
3401 **H BETTY INDUSTRIES**...*Steel-distributors & Warehouses (whls)*
3401 **MSI**...*Nonclassified Establishments*
3401 **RHINO CONTAINER INC**...*Plastic Containers (whls)*
3401 **TRI-STATE LAMINATING CO**...*Plastics-high Pressure Laminates (mfrs)*
3700 **AA NUEVO 24**...*Alcoholism Information & Treatment Ctrs*
3710 **J J MARKET**...*Food Markets*
3750 **STATEWIDE MINISTORAGE**...*Storage-household & Commercial*

11201 **MC KENNAH DISTRIBUTION SVC INC**...*Trucking-transportation Brokers*

2006-2007 ETIWANDA AVENUE
SOURCE: HAINES

3401 BORDEN TRUCKING
3401 BORDEN WAREHOUSING
3401 BUILDING
3401 CA MULTIMODAL INC
3401 CA PACKAGING
3401 CA SCHROEDER NC
3401 COAST PACKAGING & SPL
3401 COAST PACKAGING & SUPPLES INC
3401 COAST WAREHOUSE
3401 CPS EXPRESS
3401 FREMONT FOREST GROUP
3401 MARCK & ASSOCIATES INC
3401 PAC FABRIC REELS
3401 RAILWAY EXPRESS
3401 RHINO CONTANER
3401 RKR DISTRIBUTORS
3401 S & C TRUCKLINE
3401 SALES MAX INC
3401 SPACE CENTER MIRA LOMA GRD HSE
3690 GRUPO NUEVO AMNCR EMCNLS ANNMS
3690 NICKS JR BURGERS
3700 DE 24 EN 24
3710 FOOD GAS & GO MARKET
3750 CHOI YOUNG TAI
3750 STATEWDE MINISTRGE
4020 FARMER BOYS RESTAURANT

2006-2007 IBERIA ST
SOURCE: HAINES

10908 HUNTER GLINN
10909 JACOME MARIA
10909 SANCHEZ ANTONIO
10916 ORTEGA REYES
10917 MORALES RALPH
10924 SOLIS JORGE
10925 FM UNITED GRADING CORP
10925 SANCHEZ FRANCISCO
10929 ROORIGUEZ OTLIO
10930 QUERZOLA ANTHONY
10940 LANATHOUA CHARLES
10940 ORTIZ ELIZABETH
10941 OCHOA SALVADOR
10951 KELLY GLENWOOD
10951 TRUJILLO TAMMY
10952 BLOOM EARL W
10961 POULSEN JOHN
10962 SANDOVAL G
10971 GONZALEZ RICHARD
10981 GARCIA HORACIO
10981 SALAZAR REFUGIO
10991 CORTINA JUAN
10991 NAJERA DEONISIO
11201 TRIWAYS INC

1996 ETIWANDA AVENUE
SOURCE: HAINES

811 **CA CUSTOM DESIGN**
811 **COMMUTER CONCEPTS**
811 **RED E KAMP INC**
3401 **BARTH & DREYFUSS INC**
3401 **BASSETT BEDDING**
3401 **BUILDING**
3401 **C P S EXPRESS**
3401 **CA CAR SERVICE**
3401 **CA FLEX CORP**
3401 **CA REDWOOD PRODUCTS**
3401 **COAST PACKAGING & SPL**
3401 **GENL SPORTCARFT**
3401 **HILLERICH & BRADSBY**
3401 **LATICRETE INTL INC**
3401 **MATERIAL SUPPLY INC**
3401 **NATL REFRACTORIES**
3401 **OWENS IL GLASS CO**
3401 **PAC FABRIC REELS**
3401 **R K R DISTRIBUTORS**
3401 **RAILWAY EXPRESS INC**
3401 **S & C TRUCKLINE**
3401 **SCOTSMAN GROUP INC**
3401 **SPACE CENTER**
3401 **STEADLEY CO**
3401 **TRI RAIL**
3401 **TRIWAYS INC**
3401 **YORK HTNG & AIR CND**
3690 **A BAIL OUT BAIL BND**
3690 **BAIL OUT**
3690 **GIUSEPPES**
3700 **XXXX**
3710 **FOOD GAS & GO MARKET**
3750 **LEBLANC LEE**
3750 **STATEWIDE MINISTRGE**
4010 **XXXX**

1996 IBERIA ST
SOURCE: HAINES

10916 **ORTEGA REYES**
10917 **XXXX**
10924 **BORRAYO FILOMENO**
10925 **CARLSON RICHARD**
10929 **XXXX**
10952 **XXXX**
10962 **XXXX**
10971 **XXXX**
10991 **RETANA AURELIO**
10991 **RETANA JUANA**

1991 ETIWANDA AVENUE
SOURCE: HAINES

3401 **ALBERT W DAVIES INC**
3401 **BARTH & DREYFUSS INC**
3401 **BERKLINE FURN CO**
3401 **BUILDING**
3401 **C P S EXPRESS**
3401 **CA FLEX CORP**
3401 **CA REDWOOD PRODUCTS**
3401 **CLASSY OAK MFG**
3401 **COAST PACKAGING & SPL**
3401 **LATICRETE INTL INC**
3401 **MCVEIGH TRNSPTN**
3401 **MOBILITY SYS & EQP CO**
3401 **NELSON BALL PAPER**
3401 **OWENS IL GLASS CO**
3401 **PAC FABRIC REELS**
3401 **RAILWAY EXPRESS INC**
3401 **RED E KAMP INC**
3401 **SEBRING FOREST INDS**
3401 **SMERBER JIM TRUCKNG**
3401 **SPACE CENTER INC**
3401 **WEST END CONVERTERS**
3690 **GIUSEPPES**
3700 **XXXX**
3710 **FOOD GAS & GO MARKET**
3750 **LEBLANC LEE**
3750 **STATEWIDE MINISTRGE**
4010 **XXXX**

1991 IBERIA ST
SOURCE: HAINES

10908 **HUNTER GLINN J**
10909 **CAMPOS JIMMY**
10916 **RAMUSSEN EUGENE A**
10916 **TILDA CLEO**
10917 **XXXX**
10924 **ARR EVERETT G**
10925 **BROOKEY DWIGHT D**
10929 **TINKLENBERG GENE**
10929 **TINKLENBERG MARY**
10930 **ANDRE PATRICIA M**
10940 **LANATHOUA CHARLES**
10941 **KOONTZ GEORGE W**
10951 **KELLY GLENWOOD**
10952 **XXXX**
10961 **POULSEN JUDITH J**
10962 **XXXX**
10971 **XXXX**
10981 **CHRISTOPHER WALTER**
10991 **XXXX**

1986 — ETIWANDA AVENUE
SOURCE: HAINES

3401 **A K RAILRD MATERIAL**
3401 **AMER EXCEL DIVISION**
3401 **BUILDING**
3401 **C P S EXPRESS**
3401 **CA FLEX CORP**
3401 **CA REDWOOD PROOUCTS**
3401 **COAST CARTAGE EXPRS**
3401 **COAST PACKAGING & SPL**
3401 **CRYSTAL CASE**
3401 **KAISR REFRACTORIES**
3401 **LATICRETE INTL INC**
3401 **NOMA LITES**
3401 **PHOTO LITHO CO**
3401 **SHARP AWNING SYSTMS**
3401 **SHARP JOE MFG**
3401 **SPECIAL WEAPON PROD**
3401 **WEST END CONVERTERS**
3401 **WESTERN REEL & SUPPLY**
3690 **GIUSEPPES**
3710 **FOOD GAS & GO MARKET**
3750 **STATEWIDE MINISTRGE**
4010 **HACKLANDER AL**

1986 — IBERIA ST
SOURCE: HAINES

10909 **XXXX**
10917 **XXXX**
10924 **XXXX**
10925 **XXXX**
10929 **PRIEST RICHARD**
10930 **XXXX**
10940 **XXXX**
10951 **XXXX**
10952 **SCHLARMANN DARLENE**
10952 **SCHLARMANN LARRE**
10961 **XXXX**
10962 **XXXX**
10971 **XXXX**
10981 **CHRISTOPHER W**
10991 **JOHNSON RUSSELL B**

1971
SOURCE: HAINES

ETIWANDA AVENUE

3401 **AZTEC EQUIPMENT CO**
3401 **BROCKWAY GLASS CO**
3401 **G & H FORKLIFT CO**
3401 **GENERAL ELEC SUPPLY**
3401 **TRAILER JACKS & PIERS**
4010 **HACKLANDER AL**

1971
SOURCE: HAINES

IBERIA ST

10924 **ROBINSON HAROLD L**
10925 **LAPOINTE JAS**
10929 **WESTFALL VICTOR B**
10930 **CROSS ERWIN**
10940 **MULVANEY D**
10941 **BAKER JOAN**
10952 **STRONG LEE A JR**
10961 **WINTERS BEN**
10971 **DEROSTER ROBT**
10981 **JONES DAVID LEE**
10991 **FOURNIER JOHN C**

1951
SOURCE: LA DIR CO

IBERIA ST

STREET NOT LISTED

1951
SOURCE: LA DIRECTORY CO

ETIWANDA AVENUE

STREET NOT LISTED

1945
SOURCE: LA DIR CO

IBERIA ST

STREET NOT LISTED

1945
SOURCE: LA DIRECTORY CO

ETIWANDA AVENUE

STREET NOT LISTED

1941
SOURCE: LA DIR CO

IBERIA ST

STREET NOT LISTED

1941
SOURCE: LA DIRECTORY CO

ETIWANDA AVENUE

STREET NOT LISTED

1934
SOURCE: LA DIR CO

IBERIA ST

STREET NOT LISTED

1934
SOURCE: LA DIRECTORY CO

ETIWANDA AVENUE

STREET NOT LISTED

1931
SOURCE: LA DIR CO

IBERIA ST

STREET NOT LISTED

1931
SOURCE: LA DIRECTORY CO

ETIWANDA AVENUE

STREET NOT LISTED

1925
SOURCE: LA DIR CO

IBERIA ST

STREET NOT LISTED

1925
SOURCE: LA DIRECTORY CO

ETIWANDA AVENUE

STREET NOT LISTED

1921
SOURCE: LA DIR CO

IBERIA ST

STREET NOT LISTED

1921
SOURCE: LA DIRECTORY CO

ETIWANDA AVENUE

STREET NOT LISTED

--- END REPORT ---

DATA GAP WORKSHEET

Project Name: br40346
Work Order Number: 00662085-4

DATA GAP WORKSHEET

Requirement	Status			Other Sources of Information	SDG*
Category Activity	**N/A**	**Complete**	**Incomplete**	**Reference Source(s) Obtained or What Sources PSI Used to Try To Close Data Gap**	**Blank if None**
User Responsibilities					
User Knowledge and Information		☒	☐		
Environmental Lien and AUL Information		☐	☒		
PSI Obtained Environmental Lien/AUL Search on Behalf of Client (**BOLD YES or NO**)		YES	**NO**		
PSI Obtained Chain-of-Title on Behalf of Client (**BOLD YES or NO**)		YES	**NO**		
Environmental Records Review					
Standard Environmental Records Source Information		☒	☐		
Discretionary or Local Environmental Records Source Information	☐	☒	☐		
Physical Setting Sources Review					
Standard Physical Setting Record Information (topo map)		☒	☐		
Additional Physical Setting Record Information	☐	☒	☐		
Historical Data Sources Review					
Property History Identified to 1940		☒	☐		
Property History Identified to First Developed Use		☒	☐		
Gaps of >5 Years in Historical Data Sources (**BOLD YES (there or gaps) or NO (no gaps)**)		**YES**	NO		
Surrounding Property History Information		☒	☐		

Project Name: br40346
Work Order Number: 00662085-4

DATA GAP WORKSHEET

Requirement	Status			Other Sources of Information	SDG*
Category Activity	**N/A**	**Complete**	**Incomplete**	**Reference Source(s) Obtained or What Sources PSI Used to Try To Close Data Gap**	**Blank if None**
Site Reconnaissance					
Observations: Exterior areas of the Subject Property	☐	☒	☐		
Observations: Interior of Buildings on the Subject Property	☐	☒	☐		
Current and Past Uses of the Subject Property	☐	☒	☐		
Observations: Adjoining Property	☐	☒	☐		
Current and Past Uses of the Adjoining Property	☐	☒	☐		
Uses of the Surrounding Property	☐	☒	☐		
Interviews (with…)					
Current Owner	☐	☐	☒		
Identified Key Site Manager	☐	☒	☐		
Non-Residential Major Occupants	☐	☐	☒		
Occupants with Operations Likely to Indicate RECs	☐	☐	☒		
Past Owners, Operators, and/or Occupants	☐	☐	☒		
If Subject Property Abandoned or Vacant, Owner or Occupants of Neighboring Properties	☒	☐	☐		
State or Local Government Official	☐	☐	☒		

Project Name: br40346
Work Order Number: 00662085-4

DATA GAP WORKSHEET

Requirement	Status			Other Sources of Information	SDG*
Category Activity	**N/A**	**Complete**	**Incomplete**	**Reference Source(s) Obtained or What Sources PSI Used to Try To Close Data Gap**	**Blank if None**
FOIAs (to…)					
Fire Department	☐	☐	☒		
City of Jurupa Valley	☐	☒	☐		
State-Equivalent Environmental Department	☐	☐	☒	Awaiting response	
	☐	☐	☐		

Comments and Explanations Regarding Incomplete Data

*** SDG = Significant Data Gap. List Identified SDG(s) in Section 1.1.5 of the Report**

SUPPLEMENTAL DOCUMENTATION

PSR
PHYSICAL SETTING REPORT

Property Information

Order Number:		21051000442p
Date Completed:		May 11, 2021
Project Number:		06252259
Project Property:		Link Logistics RAF Assets Portfolio - BR40346 3401 Etiwanda Ave. Jurupa Valley CA 91752
Coordinates:		
	Latitude:	34.02574722
	Longitude:	-117.53369767
	UTM Northing:	3765139.19329 Meters
	UTM Easting:	450728.783325 Meters
	UTM Zone:	UTM Zone 11S
	Elevation:	816.70 ft
	Slope Direction:	S

Topographic Information....2
Hydrologic Information....12
Geologic Information....20
Soil Information....23
Wells and Additional Sources....30
Summary....32
Detail Report....33
Radon Information....35
Appendix....36
Liability Notice....38

The ERIS ***Physical Setting Report - PSR*** provides comprehensive information about the physical setting around a site and includes a complete overview of topography and surface topology, in addition to hydrologic, geologic and soil characteristics. The location and detailed attributes of oil and gas wells, water wells, public water systems and radon are also included for review.

The compilation of both physical characteristics of a site and additional attribute data is useful in assessing the impact of migration of contaminants and subsequent impact on soils and groundwater.

Disclaimer

This Report does not provide a full environmental evaluation for the site or adjacent properties. Please see the terms and disclaimer at the end of the Report for greater detail.

Topographic Information

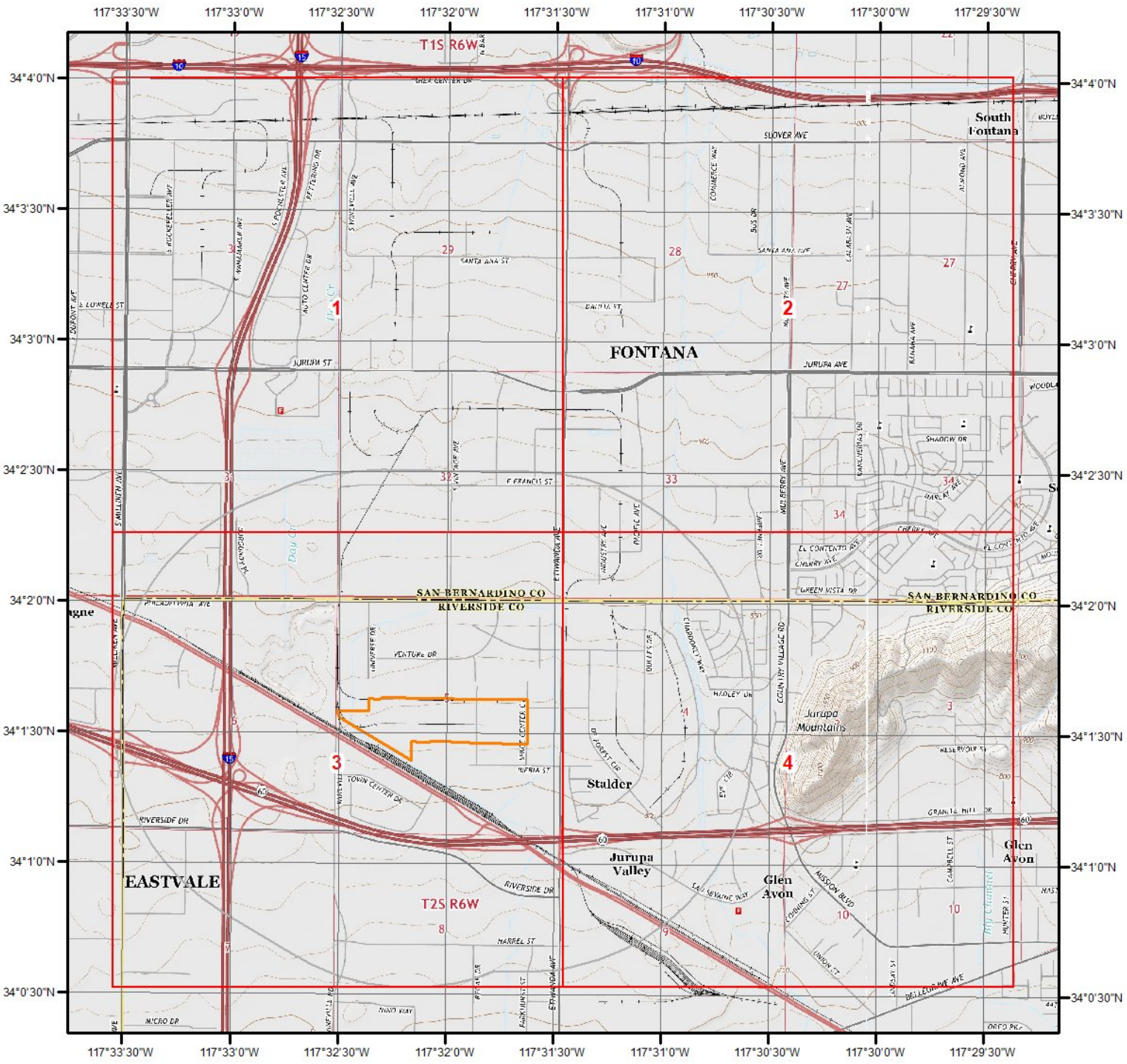

Current USGS Topo (2015)

0 0.2 0.4 0.8 1.2 1.6 Miles

N

Quadrangle(s): Corona North,CA; Fontana,CA; Guasti,CA; Ontario,CA; Prado Dam,CA; Riverside West,CA

Source: USGS 7.5 Minute Topographic Map

Topographic Information

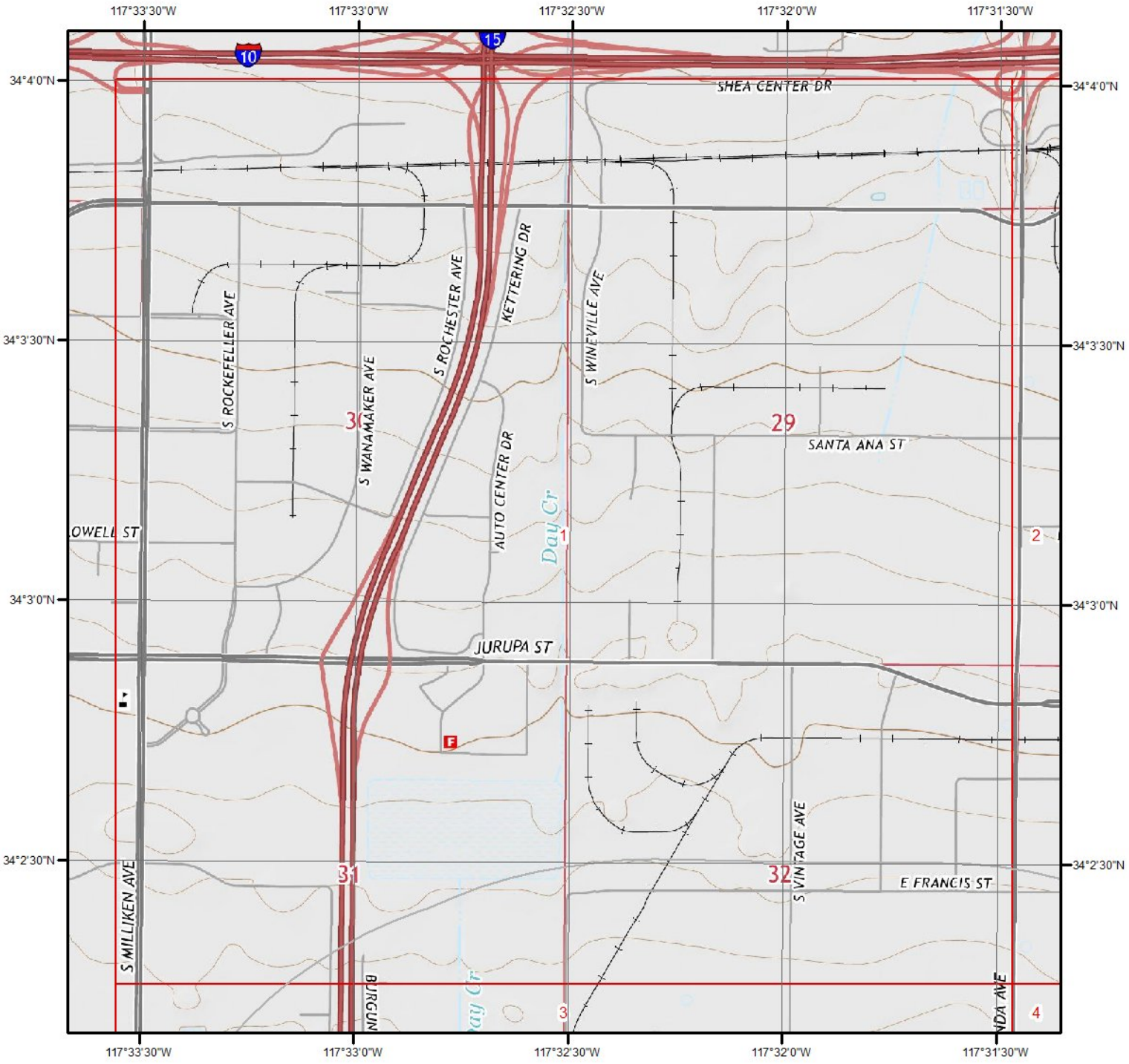

Current USGS Topo - Page 1

0 0.2 0.4 0.8 Miles

N

Quadrangle(s): Guasti,CA

Source: USGS 7.5 Minute Topographic Map

Topographic Information

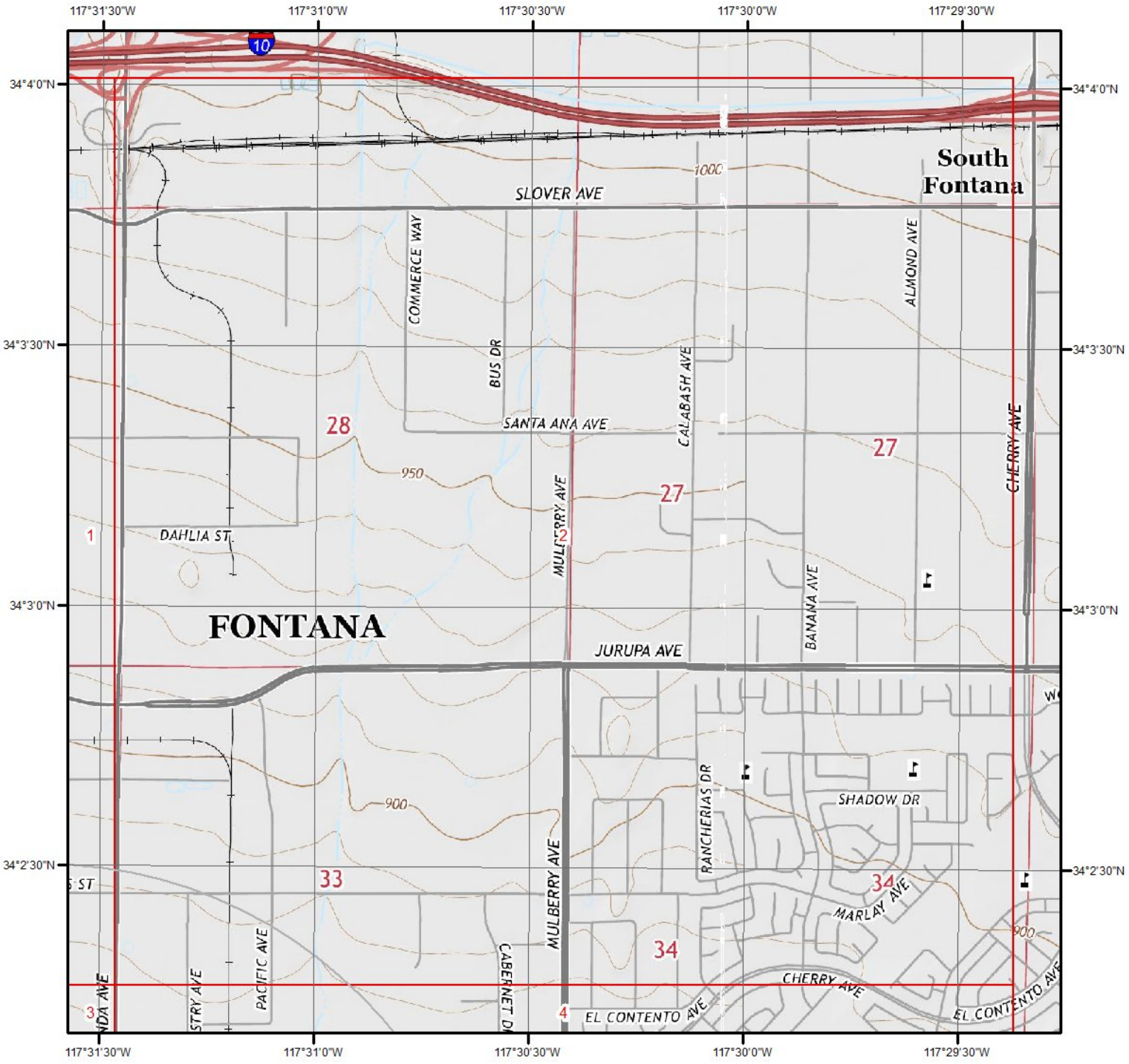

Current USGS Topo - Page 2

0 0.2 0.4 0.8 Miles

N

Quadrangle(s): Fontana,CA; Guasti,CA

Source: USGS 7.5 Minute Topographic Map

Topographic Information

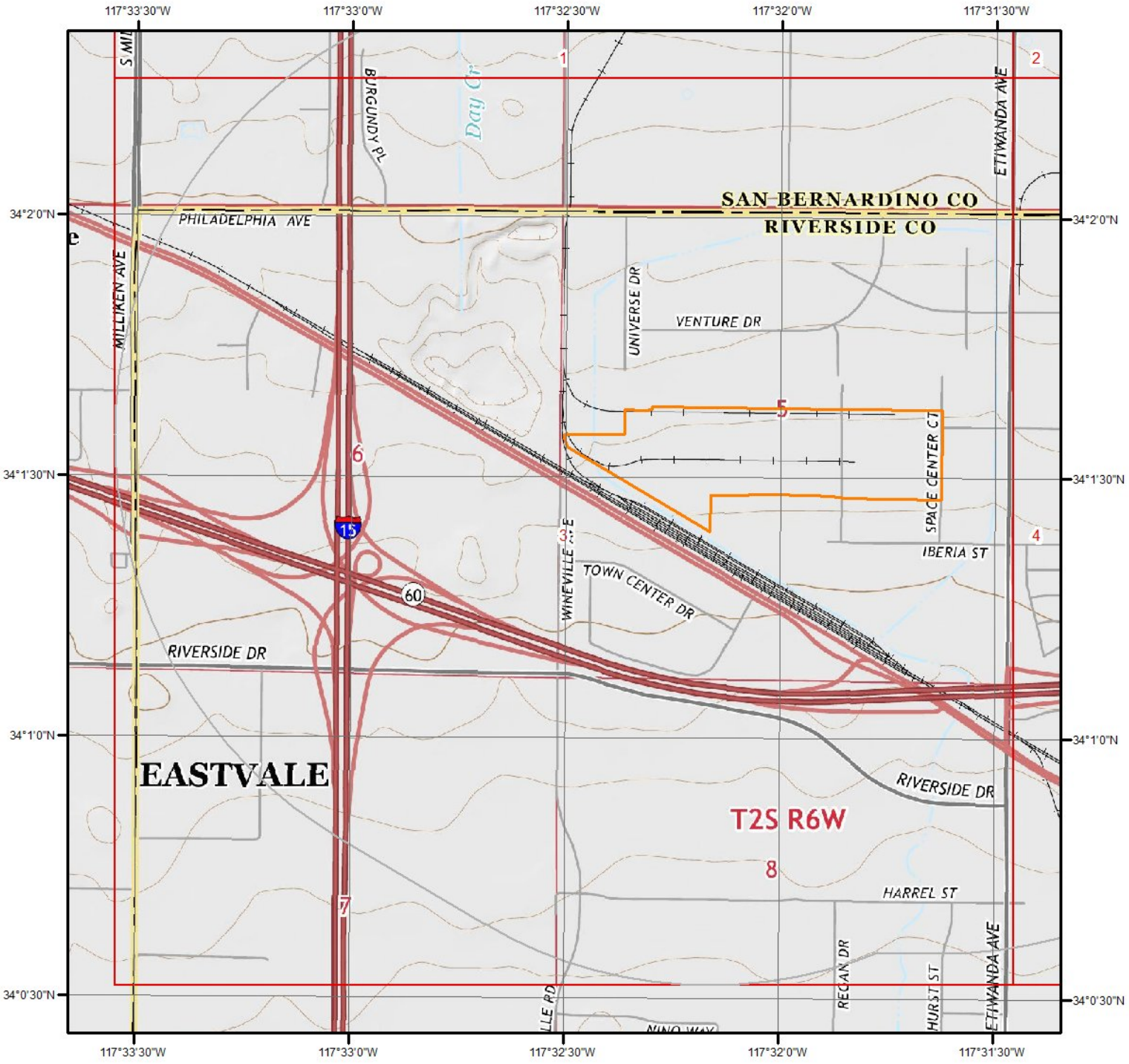

Current USGS Topo - Page 3

0 0.2 0.4 0.8 Miles

N

Quadrangle(s): Guasti,CA

Source: USGS 7.5 Minute Topographic Map

Topographic Information

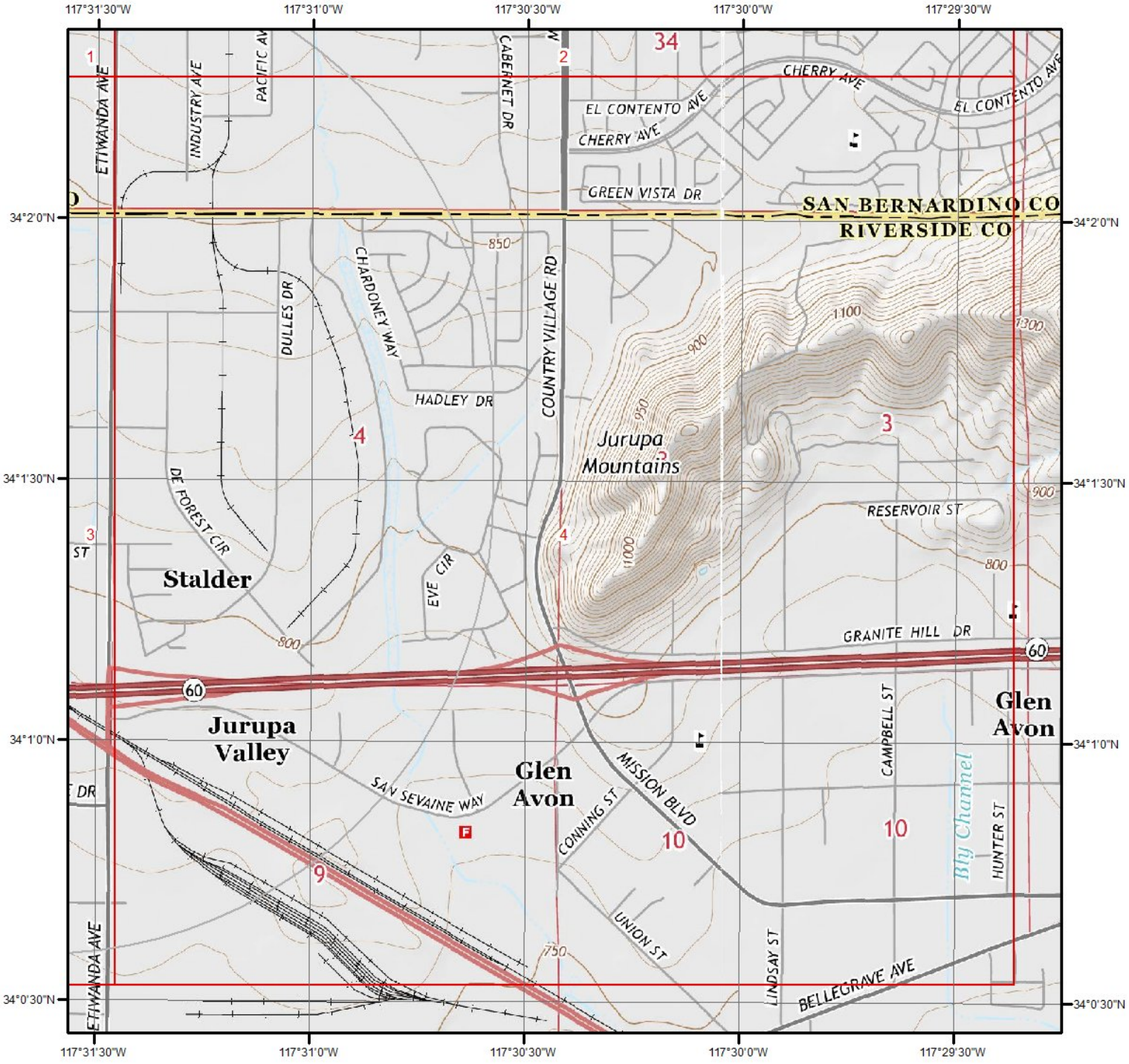

Current USGS Topo - Page 4

0 0.2 0.4 0.8 Miles

N

Quadrangle(s): Fontana,CA; Guasti,CA

Source: USGS 7.5 Minute Topographic Map

Topographic Information

The previous topographic map(s) are created by seamlessly merging and cutting current USGS topographic data. Below are shaded relief map(s), derived from USGS elevation data to show surrounding topography in further detail.

Topographic information at project property:

Elevation:	816.70 ft
Slope Direction:	S

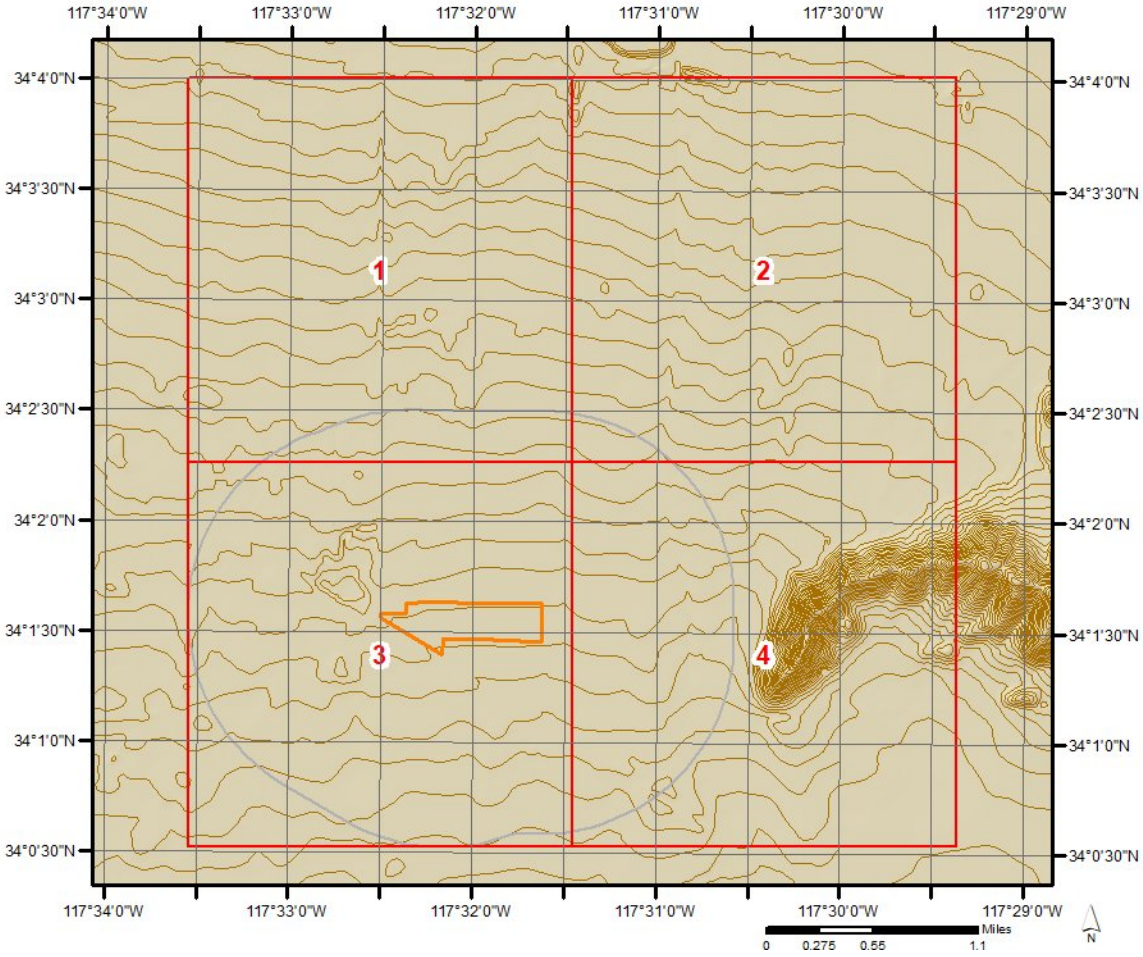

Topographic Information

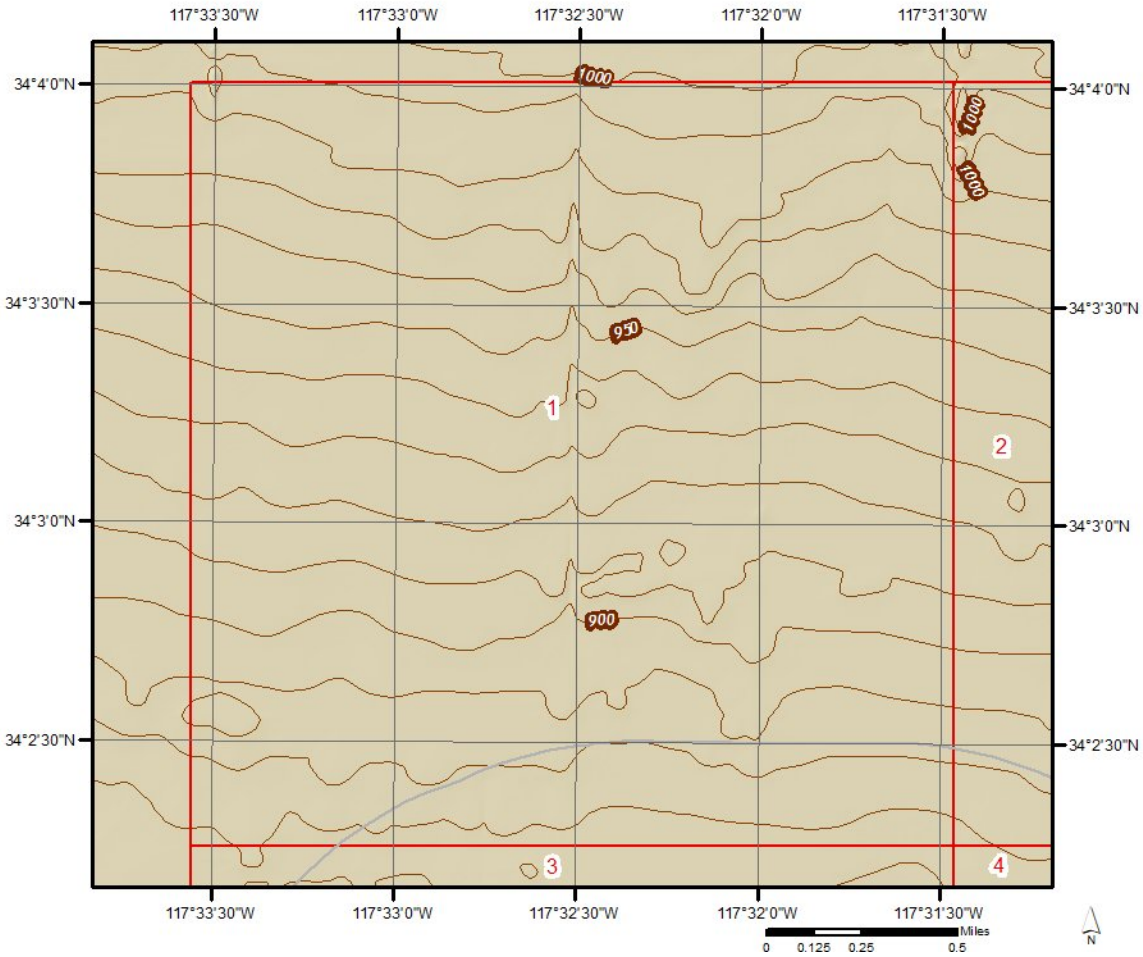

Topographic Information

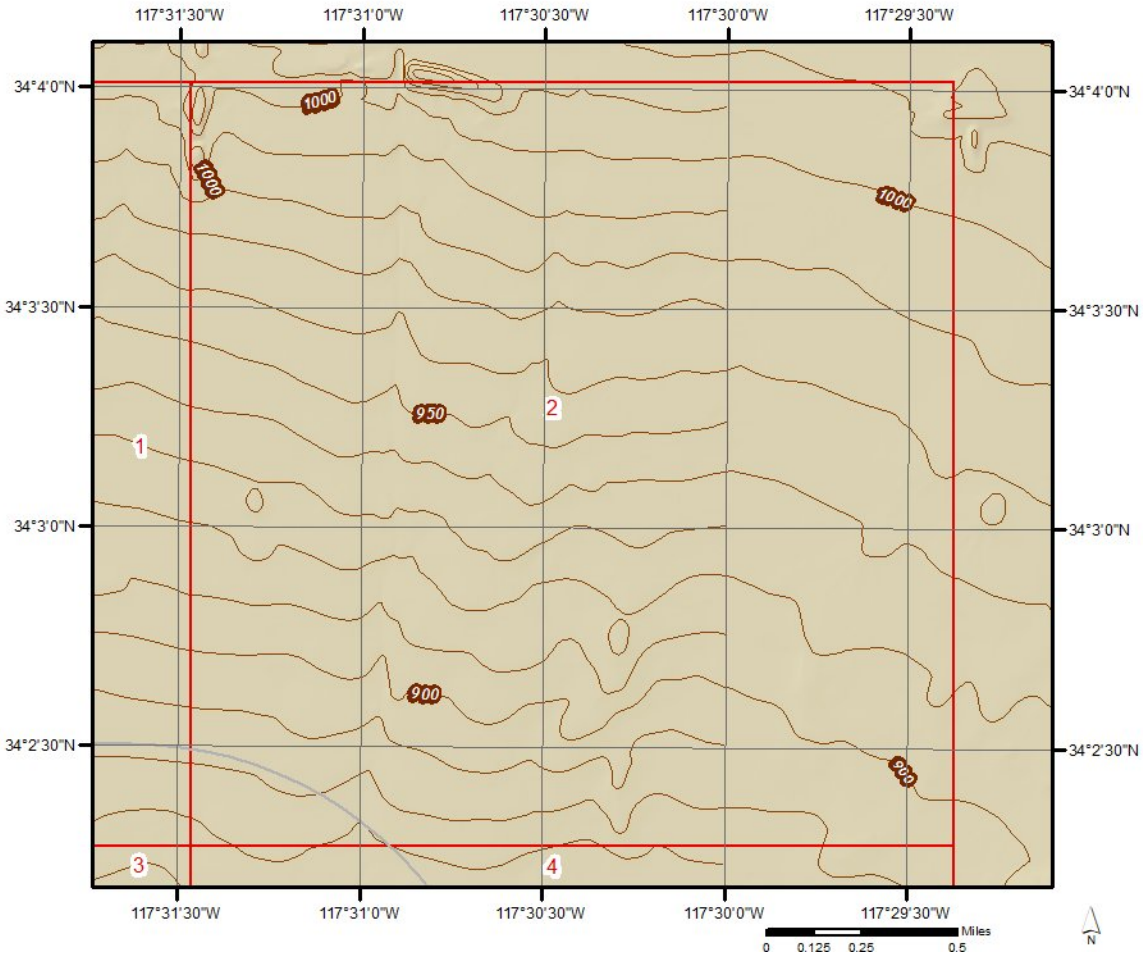

Topographic Information

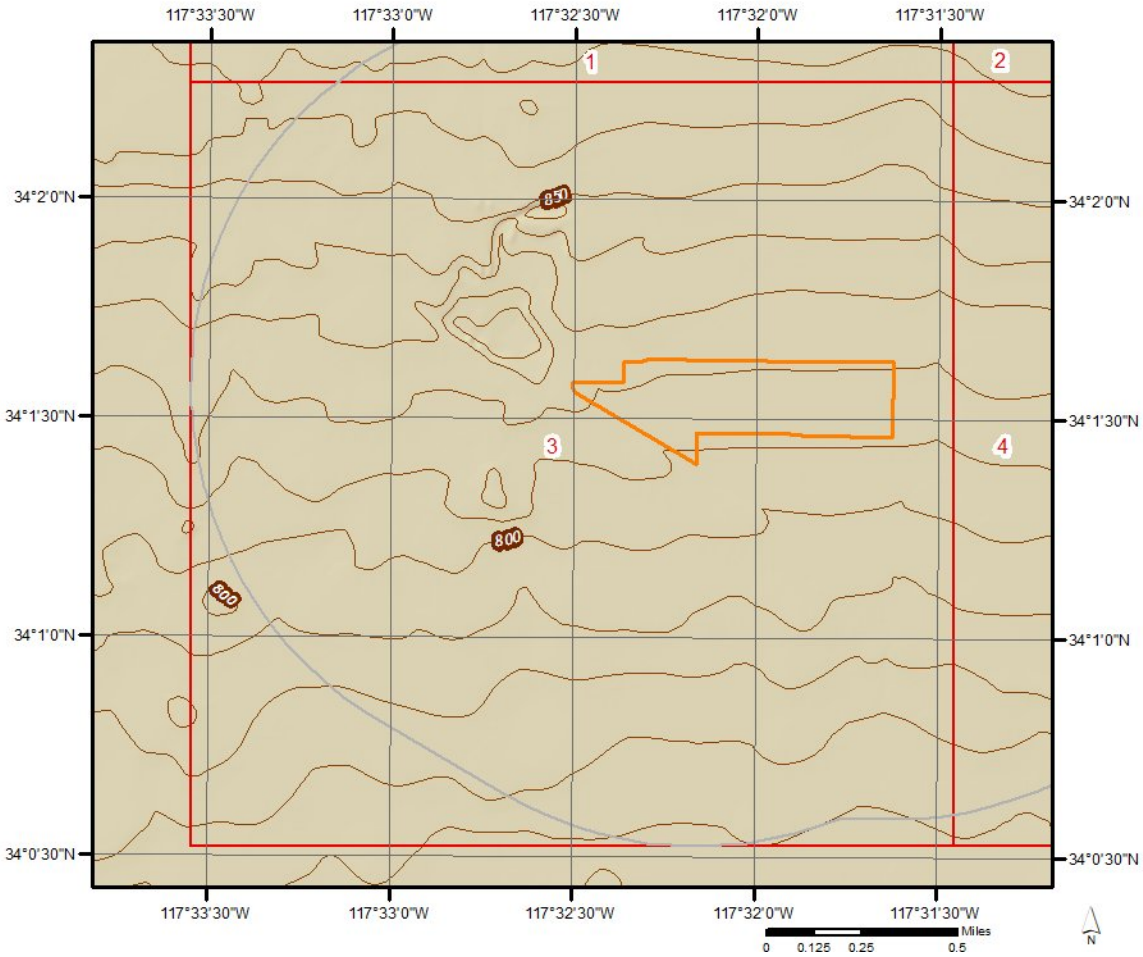

Topographic Information

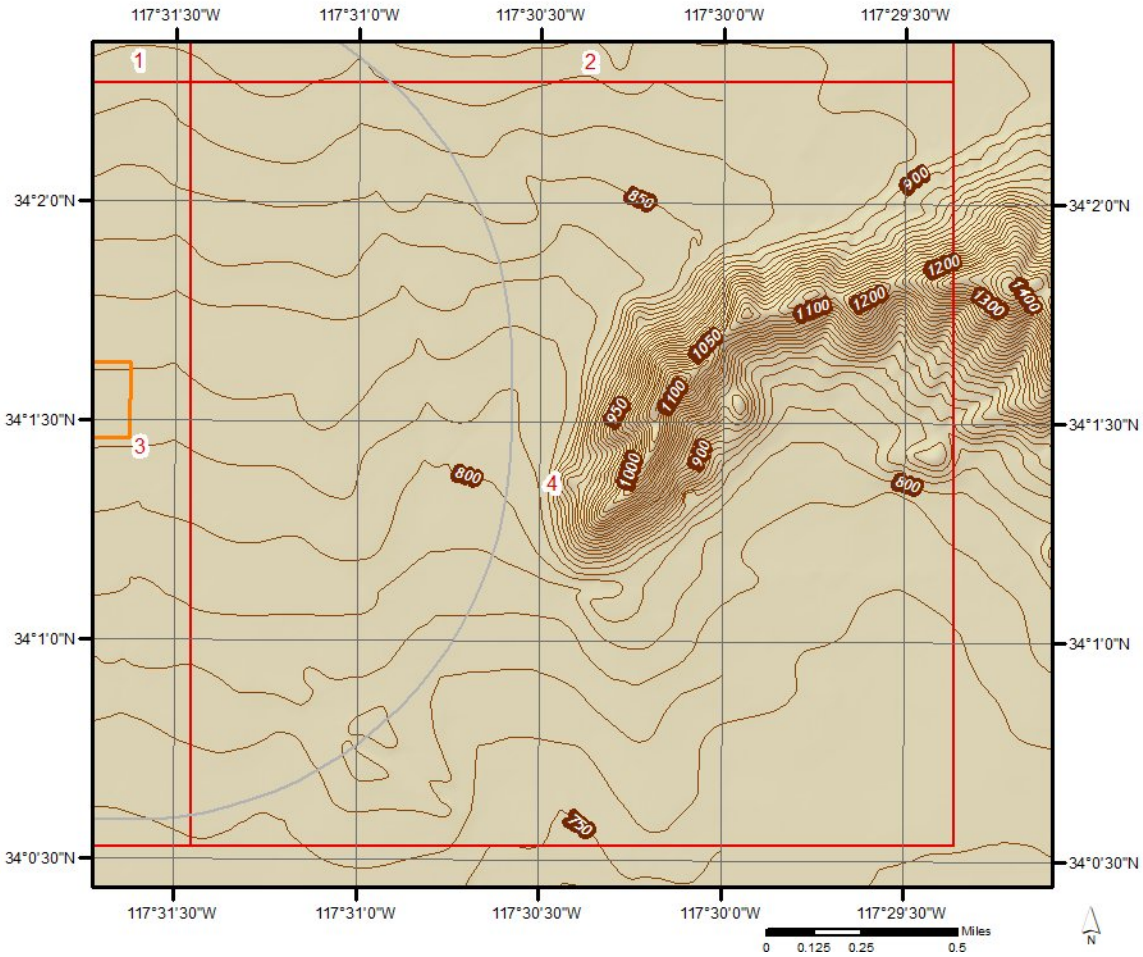

Hydrologic Information

Wetland

0 0.125 0.25 0.5 Miles

N

This map shows wetland existence using data from US Fish & Wildlife.
Data coverage is shown to the right. Gray indicates no data available in the area.

- Estuarine and Marine Deepwater
- Estuarine and Marine Wetland
- Freshwater Emergent Wetland
- Freshwater Forested/Shrub Wetland
- Freshwater Pond
- Lake
- Other
- Riverine

ERIS

Hydrologic Information

Wetland Type - Page 1

0 0.125 0.25 0.5 Miles

N

This map shows wetland existence using data from US Fish & Wildlife.
Data coverage is shown to the right. Gray indicates no data available in the area.

- Estuarine and Marine Deepwater
- Estuarine and Marine Wetland
- Freshwater Emergent Wetland
- Freshwater Forested/Shrub Wetland
- Freshwater Pond
- Lake
- Other
- Riverine

ERIS

Hydrologic Information

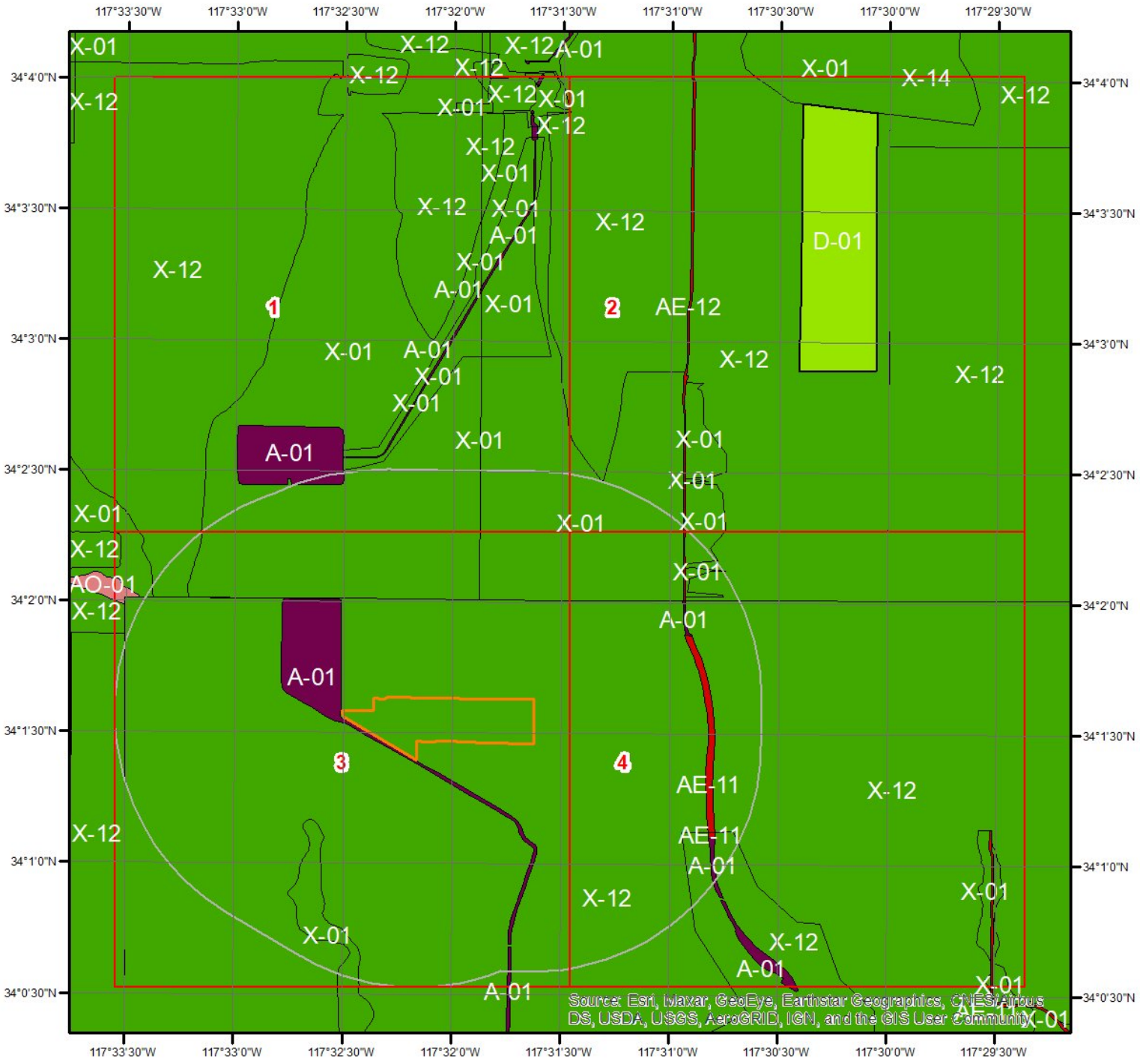

Flood Hazard Zones

Miles
0 0.2 0.4 0.8

This map shows FEMA flood hazard zones. FIRM panels are shown to the right, and blank indicates no data is available.

A	AO	X
A99	V	OPEN WATER
AE	VE	NOT POPULATED
AH	D	AREA NOT INCLUDED

N

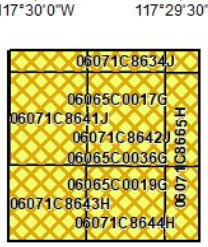

ERIS

Hydrologic Information

Flood Hazard Zones - Page 1

This map shows FEMA flood hazard zones. FIRM panels are shown to the right, and blank indicates no data is available.

Miles
0 0.2 0.4

N

A	AO	X
A99	V	OPEN WATER
AE	VE	NOT POPULATED
AH	D	AREA NOT INCLUDED

06071C8633J
06071C8634J
06065C0017G
06071C8641J
06065C0016G
06071C8642J

ERIS

Hydrologic Information

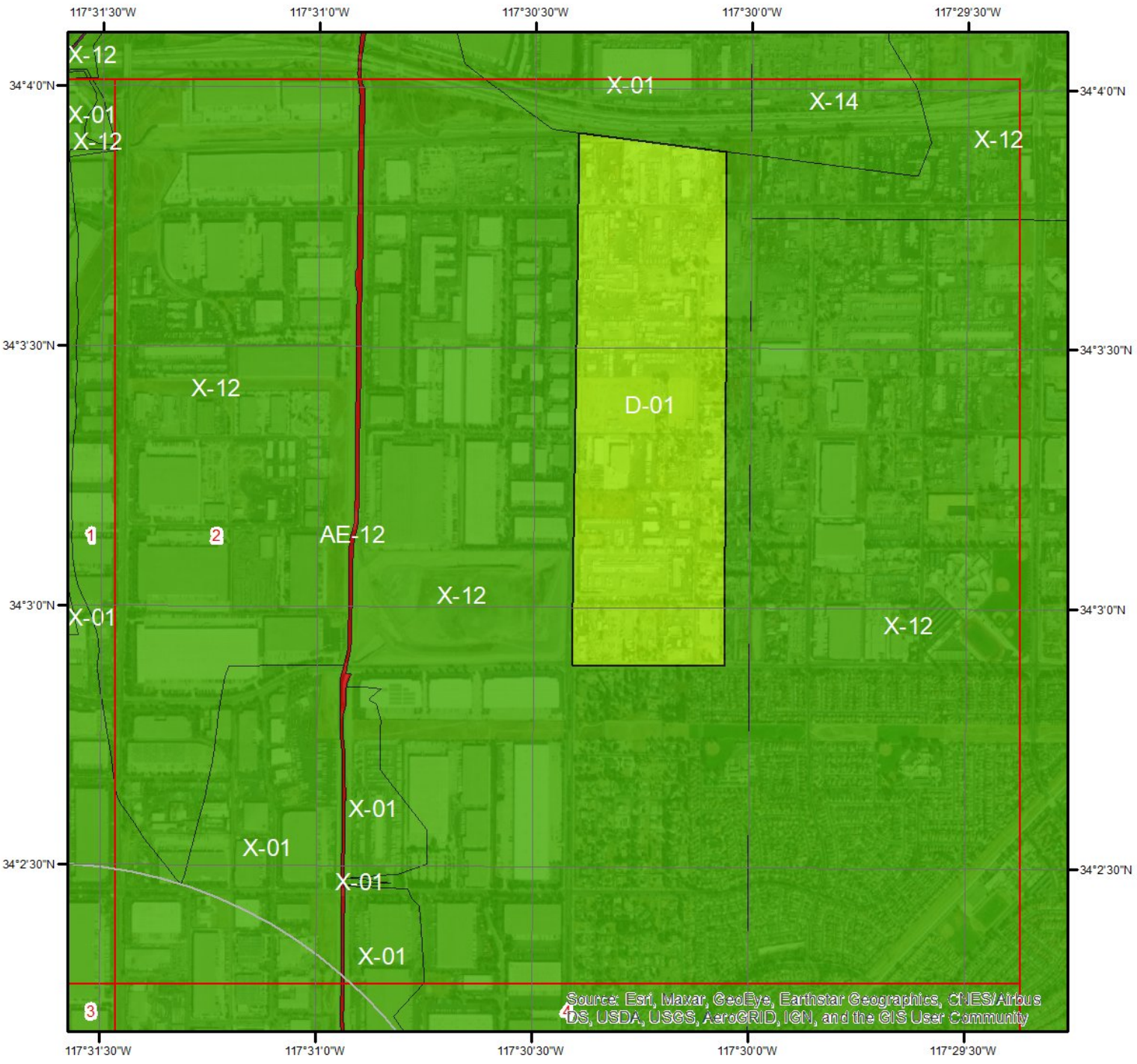

Flood Hazard Zones - Page 2

This map shows FEMA flood hazard zones. FIRM panels are shown to the right, and blank indicates no data is available.

A	AO	X
A99	V	OPEN WATER
AE	VE	NOT POPULATED
AH	D	AREA NOT INCLUDED

0 0.2 0.4 Miles

N

06071C8634J
06065C0017G
06071C8642J
06071C8665H

ERIS

Hydrologic Information

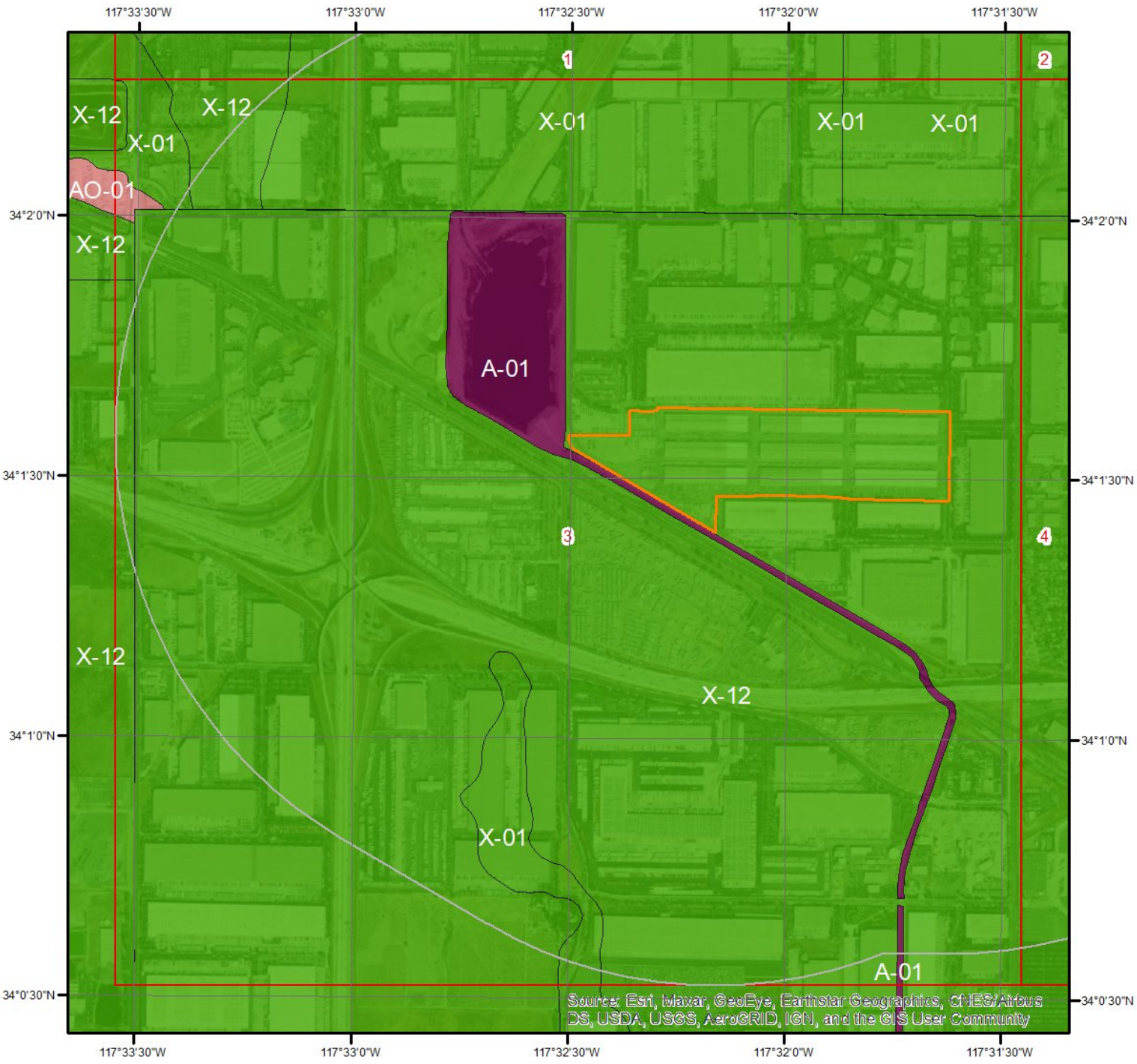

Flood Hazard Zones - Page 3

This map shows FEMA flood hazard zones. FIRM panels are shown to the right, and blank indicates no data is available.

Miles
0 0.2 0.4

N

06071C8641J
06071C8643H
06065C0018G

A	AO	X
A99	V	OPEN WATER
AE	VE	NOT POPULATED
AH	D	AREA NOT INCLUDED

ERIS

Hydrologic Information

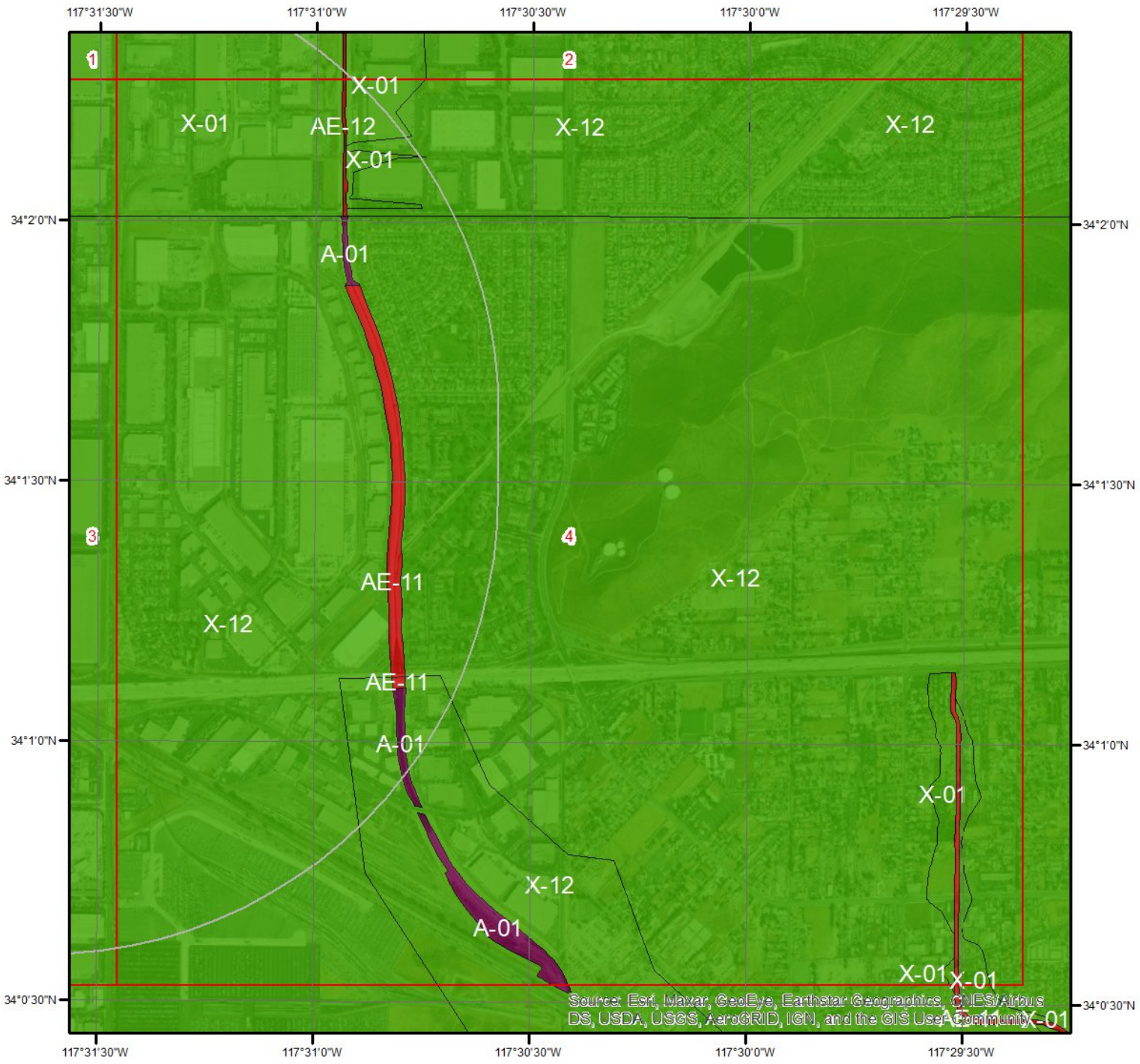

Flood Hazard Zones - Page 4

This map shows FEMA flood hazard zones. FIRM panels are shown to the right, and blank indicates no data is available.

Miles
0 0.2 0.4

N

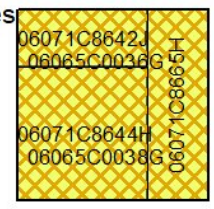

A	AO	X
A99	V	OPEN WATER
AE	VE	NOT POPULATED
AH	D	AREA NOT INCLUDED

ERIS

Hydrologic Information

The Wetland Type map shows wetland existence overlaid on an aerial imagery. The Flood Hazard Zones map shows FEMA flood hazard zones overlaid on an aerial imagery. Relevant FIRM panels and detailed zone information is provided below.

Available FIRM Panels in area:	06065C0016G(effective:2008-08-28) 06065C0019G(effective:2008-08-28) 06071C8644H(effective:2008-08-28) 06071C8643H(effective:2008-08-28) 06071C8642J(effective:2014-09-26) 06071C8641J(effective:2016-09-02) 06065C0018G(effective:2008-08-28) 06065C0017G(effective:2008-08-28)

Flood Zone A-01

Zone:	A
Zone subtype:	

Flood Zone AE-11

Zone:	AE
Zone subtype:	FLOODWAY

Flood Zone AE-12

Zone:	AE
Zone subtype:	FLOODWAY CONTAINED IN CHANNEL

Flood Zone X-01

Zone:	X
Zone subtype:	0.2 PCT ANNUAL CHANCE FLOOD HAZARD

Flood Zone X-12

Zone:	X
Zone subtype:	AREA OF MINIMAL FLOOD HAZARD

Geologic Information

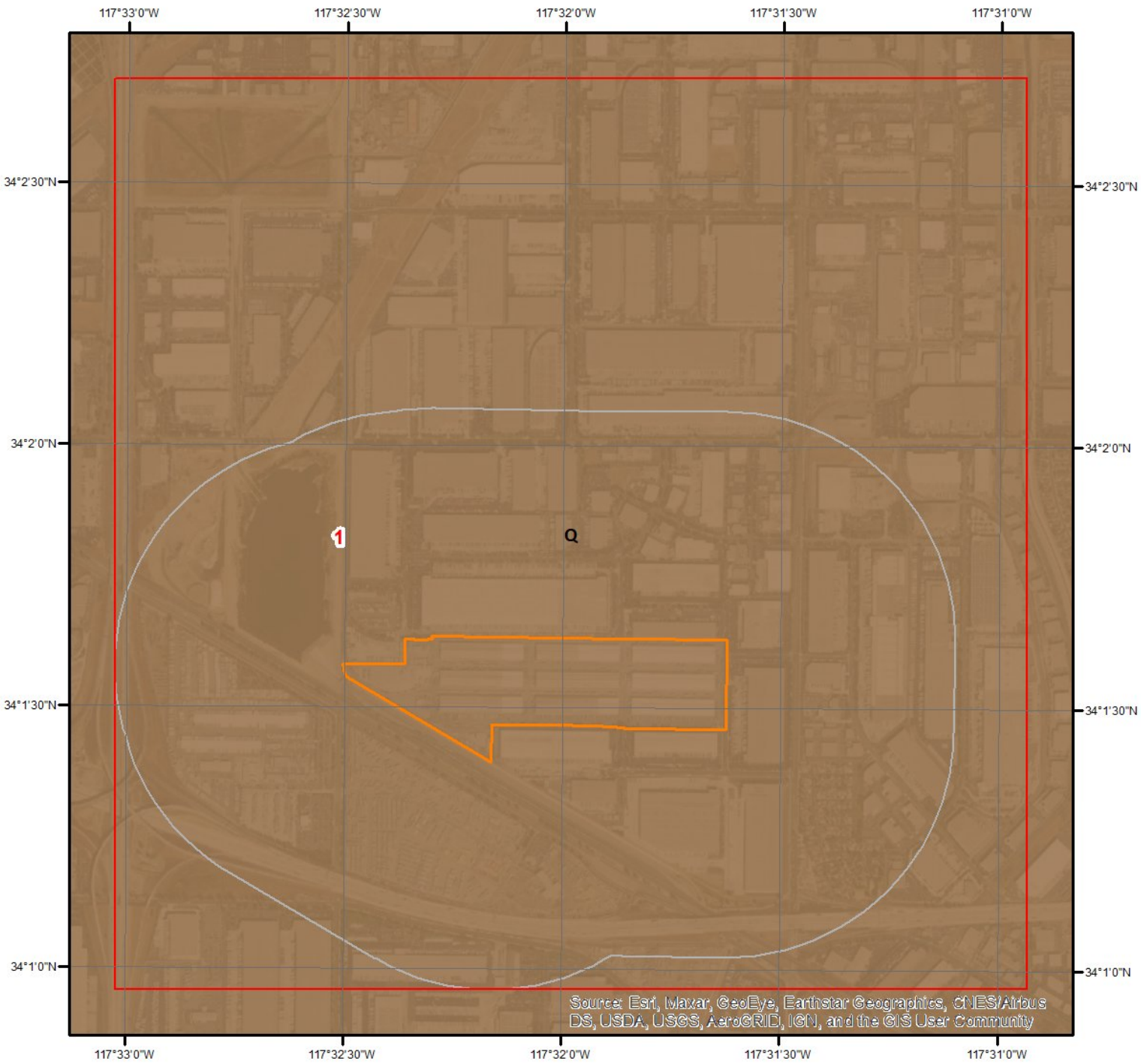

Miles
0 0.2 0.4

N

Geologic Units

This maps shows geologic units in the area. Please refer to the report for detailed descriptions.

ERIS

Geologic Information

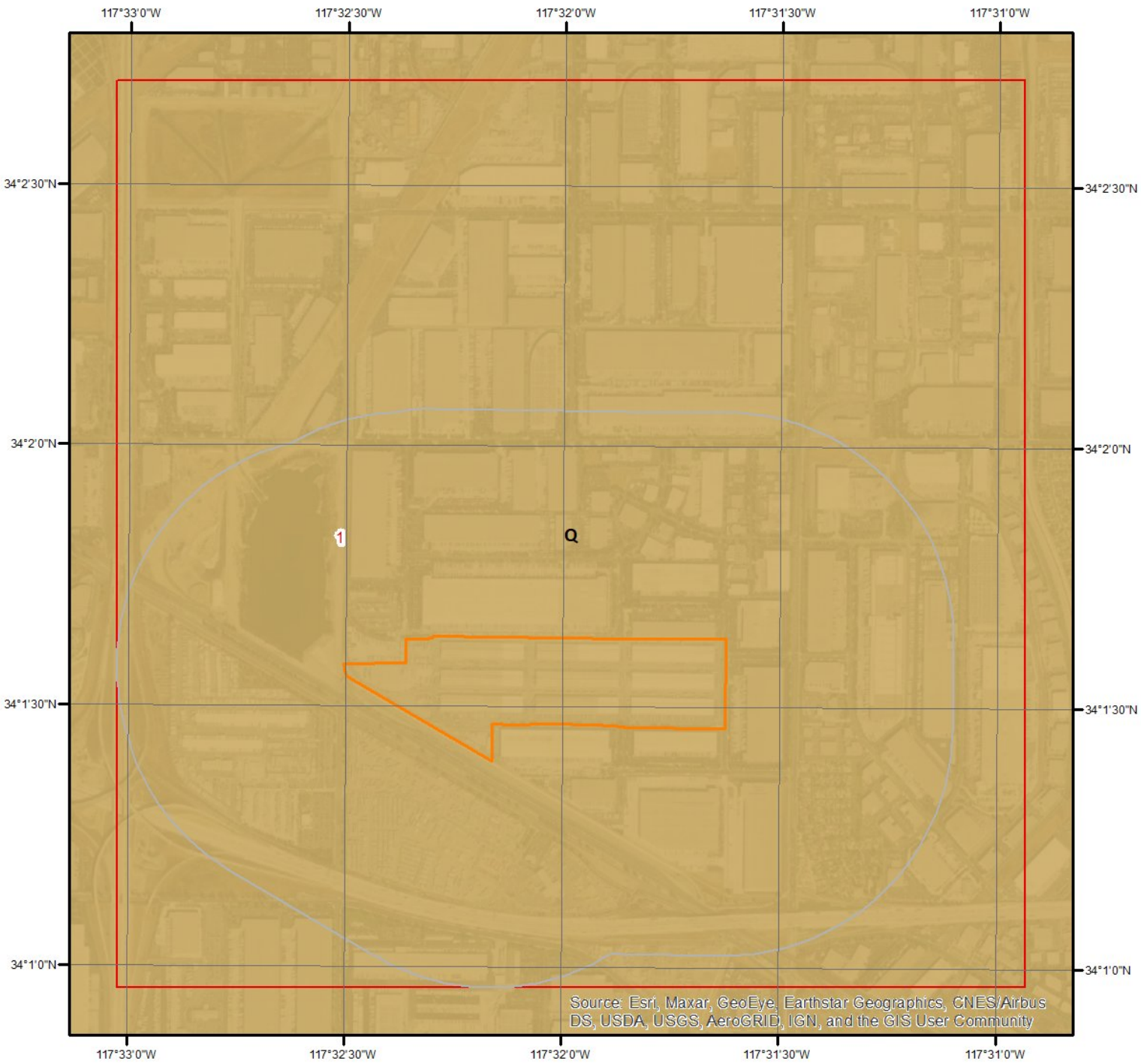

Geologic Units - Page 1

This maps shows geologic units in the area. Please refer to the report for detailed descriptions.

Geologic Information

The previous page shows USGS geology information. Detailed information about each unit is provided below.

Geologic Unit Q

Unit Name:	Quaternary alluvium and marine deposits
Unit Age:	Pliocene to Holocene
Primary Rock Type:	alluvium
Secondary Rock Type:	terrace
Unit Description:	Alluvium, lake, playa, and terrace deposits; unconsolidated and semi-consolidated. Mostly nonmarine, but includes marine deposits near the coast.

Soil Information

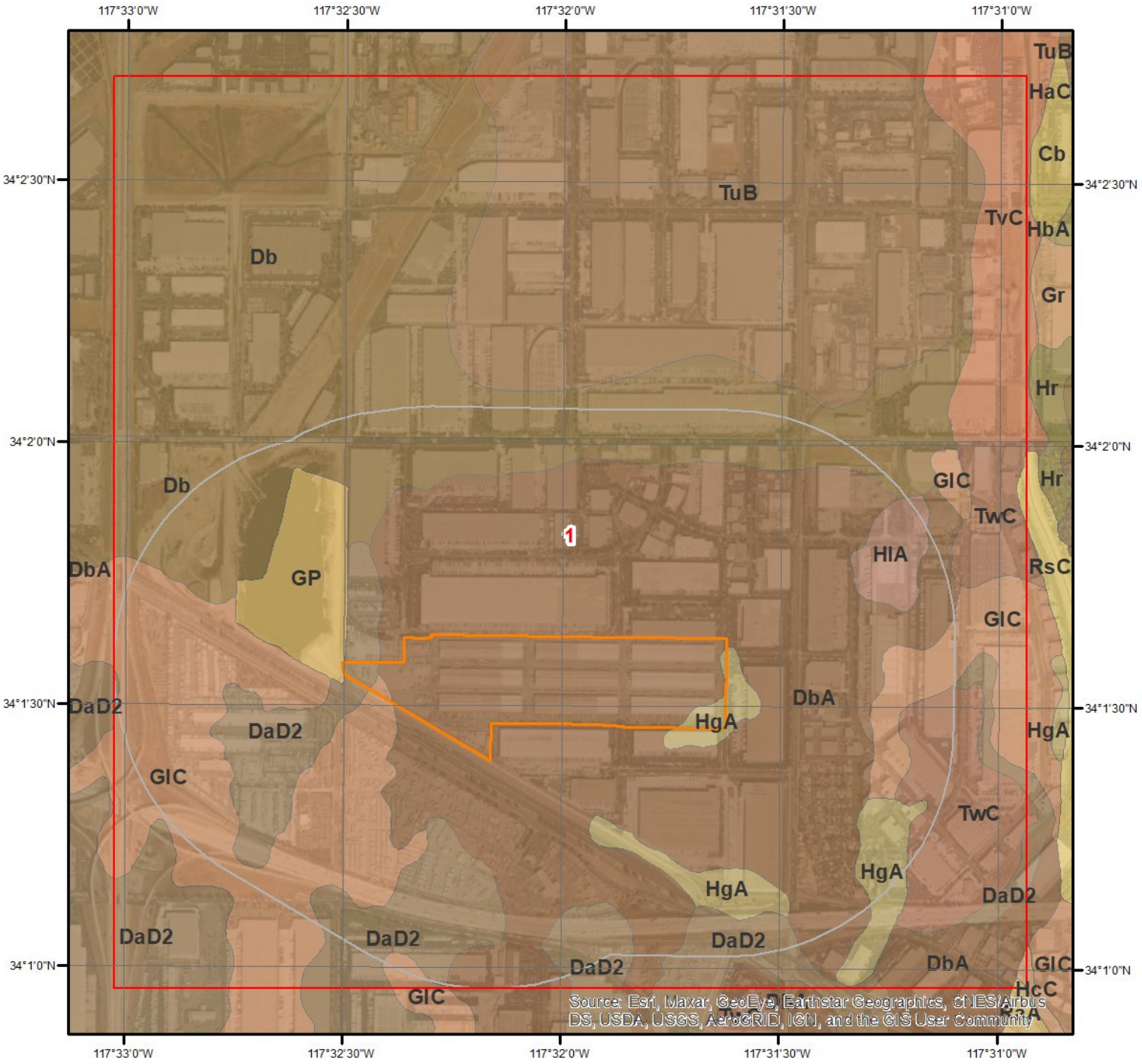

SSURGO Soils

0 0.2 0.4 Miles

N

This maps shows SSURGO soil units around the target property. Please refer to the report for detailed soil descriptions.

ERIS

Soil Information

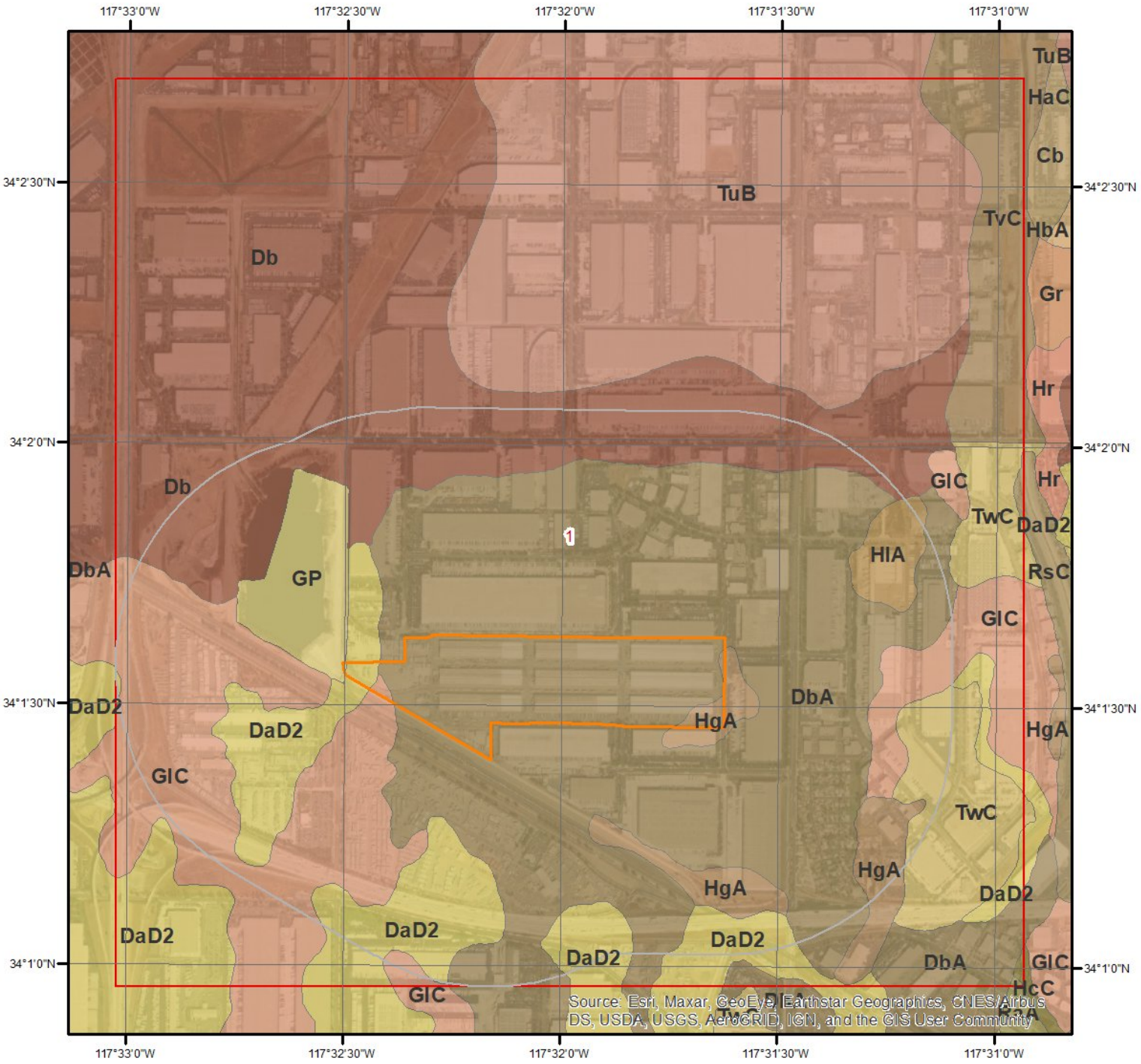

SSURGO Soils - Page 1

Miles
0 0.2 0.4

N

This maps shows SSURGO soil units around the target property. Please refer to the report for detailed soil descriptions.

ERIS

Soil Information

The previous page shows a soil map using SSURGO data from USDA Natural Resources Conservation Service. Detailed information about each unit is provided below.

Map Unit DaD2 (5.97%)

Map Unit Name:	Delhi fine sand, 2 to 15 percent slopes, wind-eroded
Bedrock Depth - Min:	null
Watertable Depth - Annual Min:	null
Drainage Class - Dominant:	Somewhat excessively drained
Hydrologic Group - Dominant:	A - Soils in this group have low runoff potential when thoroughly wet. Water is transmitted freely through the soil.

Major components are printed below

Delhi(85%)

horizon H1(0cm to 25cm)	Fine sand
horizon H2(25cm to 122cm)	Sand
horizon H3(122cm to 152cm)	Fine sandy loam

Component Description:

Minor map unit components are excluded from this report.

Map Unit: DaD2 - Delhi fine sand, 2 to 15 percent slopes, wind-eroded

Component: Delhi (85%)
The Delhi component makes up 85 percent of the map unit. Slopes are 2 to 15 percent. This component is on alluvial fans, dunes. The parent material consists of wind modified alluvium derived from granite. Depth to a root restrictive layer is greater than 60 inches. The natural drainage class is somewhat excessively drained. Water movement in the most restrictive layer is high. Available water to a depth of 60 inches (or restricted depth) is low. Shrink-swell potential is low. This soil is not flooded. It is not ponded. There is no zone of water saturation within a depth of 72 inches. Organic matter content in the surface horizon is about 1 percent. This component is in the R019XD035CA Sandy (1975) ecological site. Nonirrigated land capability classification is 4e. Irrigated land capability classification is 3e. This soil does not meet hydric criteria.

Component: Tujunga (5%)
Generated brief soil descriptions are created for major soil components. The Tujunga soil is a minor component.

Component: Unnamed (5%)
Generated brief soil descriptions are created for major soil components. The Unnamed soil is a minor component.

Component: Hilmar (5%)
Generated brief soil descriptions are created for major soil components. The Hilmar soil is a minor component.

Map Unit Db (86.37%)

Map Unit Name:	Delhi fine sand
Bedrock Depth - Min:	null
Watertable Depth - Annual Min:	null
Drainage Class - Dominant:	Somewhat excessively drained
Hydrologic Group - Dominant:	A - Soils in this group have low runoff potential when thoroughly wet. Water is transmitted freely through the soil.

Major components are printed below

Delhi(85%)

horizon H1(0cm to 46cm)	Fine sand
horizon H2(46cm to 152cm)	Sand

Component Description:

Soil Information

Minor map unit components are excluded from this report.

Map Unit: Db - Delhi fine sand

Component: Delhi (85%)
The Delhi component makes up 85 percent of the map unit. Slopes are 0 to 2 percent. This component is on alluvial fans. The parent material consists of sandy alluvium derived from granite. Depth to a root restrictive layer is greater than 60 inches. The natural drainage class is somewhat excessively drained. Water movement in the most restrictive layer is high. Available water to a depth of 60 inches (or restricted depth) is low. Shrink-swell potential is low. This soil is not flooded. It is not ponded. There is no zone of water saturation within a depth of 72 inches. Organic matter content in the surface horizon is about 1 percent. Nonirrigated land capability classification is 4e. Irrigated land capability classification is 3e. This soil does not meet hydric criteria.

Component: Unnamed (5%)
Generated brief soil descriptions are created for major soil components. The Unnamed soil is a minor component.

Component: Unnamed (5%)
Generated brief soil descriptions are created for major soil components. The Unnamed soil is a minor component.

Component: Tujunga (5%)
Generated brief soil descriptions are created for major soil components. The Tujunga soil is a minor component.

Map Unit DbA (3.82%)

Map Unit Name:	Delhi loamy fine sand, 0 to 2 percent slopes
Bedrock Depth - Min:	null
Watertable Depth - Annual Min:	null
Drainage Class - Dominant:	Somewhat excessively drained
Hydrologic Group - Dominant:	A - Soils in this group have low runoff potential when thoroughly wet. Water is transmitted freely through the soil.

Major components are printed below

Delhi(85%)

horizon H1(0cm to 25cm)	Loamy fine sand
horizon H2(25cm to 122cm)	Sand
horizon H3(122cm to 152cm)	Fine sandy loam

Component Description:

Minor map unit components are excluded from this report.

Map Unit: DbA - Delhi loamy fine sand, 0 to 2 percent slopes

Component: Delhi (85%)
The Delhi component makes up 85 percent of the map unit. Slopes are 0 to 2 percent. This component is on alluvial fans, dunes. The parent material consists of wind modified alluvium derived from granite. Depth to a root restrictive layer is greater than 60 inches. The natural drainage class is somewhat excessively drained. Water movement in the most restrictive layer is high. Available water to a depth of 60 inches (or restricted depth) is low. Shrink-swell potential is low. This soil is not flooded. It is not ponded. There is no zone of water saturation within a depth of 72 inches. Organic matter content in the surface horizon is about 1 percent. This component is in the R019XD035CA Sandy (1975) ecological site. Nonirrigated land capability classification is 4e. Irrigated land capability classification is 2e. This soil does not meet hydric criteria.

Component: Hilmar (10%)
Generated brief soil descriptions are created for major soil components. The Hilmar soil is a minor component.

Component: Tujunga (5%)
Generated brief soil descriptions are created for major soil components. The Tujunga soil is a minor component.

Map Unit GlC (2.8%)

Map Unit Name:	Gorgonio loamy sand, deep, 2 to 8 percent slopes

Soil Information

Bedrock Depth - Min:	null
Watertable Depth - Annual Min:	null
Drainage Class - Dominant:	Somewhat excessively drained
Hydrologic Group - Dominant:	A - Soils in this group have low runoff potential when thoroughly wet. Water is transmitted freely through the soil.

Major components are printed below

Gorgonio(85%)

horizon H1(0cm to 38cm)	Loamy sand
horizon H2(38cm to 152cm)	Stratified gravelly loamy sand to gravelly loamy fine sand

Component Description:

Minor map unit components are excluded from this report.

Map Unit: GlC - Gorgonio loamy sand, deep, 2 to 8 percent slopes

Component: Gorgonio (85%)
The Gorgonio component makes up 85 percent of the map unit. Slopes are 2 to 8 percent. This component is on alluvial fans. The parent material consists of alluvium derived from granite. Depth to a root restrictive layer is greater than 60 inches. The natural drainage class is somewhat excessively drained. Water movement in the most restrictive layer is high. Available water to a depth of 60 inches (or restricted depth) is low. Shrink-swell potential is low. This soil is not flooded. It is not ponded. There is no zone of water saturation within a depth of 72 inches. Organic matter content in the surface horizon is about 2 percent. This component is in the R019XD035CA Sandy (1975) ecological site. Nonirrigated land capability classification is 4e. Irrigated land capability classification is 2e. This soil does not meet hydric criteria.

Component: Hanford (5%)
Generated brief soil descriptions are created for major soil components. The Hanford soil is a minor component.

Component: Soboba (5%)
Generated brief soil descriptions are created for major soil components. The Soboba soil is a minor component.

Component: Tujunga (5%)
Generated brief soil descriptions are created for major soil components. The Tujunga soil is a minor component.

Map Unit GP (0.26%)

Map Unit Name:	Gravel pits

No more attributes available for this map unit

Component Description:

Minor map unit components are excluded from this report.

Map Unit: GP - Gravel pits

Component: Gravel pits (100%)
Generated brief soil descriptions are created for major soil components. The Gravel pits is a miscellaneous area.

Map Unit HgA (0.29%)

Map Unit Name:	Hanford fine sandy loam, 0 to 2 percent slopes
Bedrock Depth - Min:	null
Watertable Depth - Annual Min:	null
Drainage Class - Dominant:	Well drained
Hydrologic Group - Dominant:	A - Soils in this group have low runoff potential when thoroughly wet. Water is transmitted freely through the soil.

Major components are printed below

Hanford(85%)

horizon H1(0cm to 20cm)	Fine sandy loam
horizon H2(20cm to 102cm)	Fine sandy loam
horizon H3(102cm to 152cm)	Stratified loamy sand to coarse sandy loam

Component Description:

Minor map unit components are excluded from this report.

Map Unit: HgA - Hanford fine sandy loam, 0 to 2 percent slopes

Component: Hanford (85%)
The Hanford component makes up 85 percent of the map unit. Slopes are 0 to 2 percent. This component is on alluvial fans. The parent material consists of alluvium derived from granite. Depth to a root restrictive layer is greater than 60 inches. The natural drainage class is well drained. Water movement in the most restrictive layer is high. Available water to a depth of 60 inches (or restricted depth) is moderate. Shrink-swell potential is low. This soil is rarely flooded. It is not ponded. There is no zone of water saturation within a depth of 72 inches. Organic matter content in the surface horizon is about 1 percent. This component is in the R019XD029CA Loamy (1975) ecological site. Nonirrigated land capability classification is 3c. Irrigated land capability classification is 1 This soil does not meet hydric criteria.

Component: Ramona (5%)
Generated brief soil descriptions are created for major soil components. The Ramona soil is a minor component.

Component: Tujunga (5%)
Generated brief soil descriptions are created for major soil components. The Tujunga soil is a minor component.

Component: Greenfield (5%)
Generated brief soil descriptions are created for major soil components. The Greenfield soil is a minor component.

Map Unit HlA (0.11%)

Map Unit Name:	Hilmar loamy very fine sand, 0 to 2 percent slopes
Bedrock Depth - Min:	null
Watertable Depth - Annual Min:	null
Drainage Class - Dominant:	Moderately well drained
Hydrologic Group - Dominant:	A - Soils in this group have low runoff potential when thoroughly wet. Water is transmitted freely through the soil.

Major components are printed below

Hilmar(85%)

horizon H1(0cm to 41cm)	Loamy fine sand
horizon H2(41cm to 183cm)	Loamy fine sand
horizon H2(41cm to 183cm)	Loamy sand

Component Description:

Minor map unit components are excluded from this report.

Map Unit: HlA - Hilmar loamy very fine sand, 0 to 2 percent slopes

Component: Hilmar (85%)
The Hilmar component makes up 85 percent of the map unit. Slopes are 0 to 2 percent. This component is on alluvial fans. The parent material consists of alluvium derived from granite. Depth to a root restrictive layer is greater than 60 inches. The natural drainage class is moderately well drained. Water movement in the most restrictive layer is high. Available water to a depth of 60 inches (or restricted depth) is low. Shrink-swell potential is low. This soil is rarely flooded. It is not ponded. There is no zone of water saturation within a depth of 72 inches. Organic matter content in the surface horizon is about 1 percent. This component is in the R019XD035CA Sandy (1975) ecological site. Nonirrigated land capability classification is 3e. Irrigated land capability classification is 2e. This soil does not meet hydric criteria. The calcium carbonate equivalent within 40 inches, typically, does not exceed 3 percent. There are no saline horizons within 30 inches of the soil surface. The soil has a maximum sodium adsorption ratio of 32 within 30 inches of the soil surface.

Component: Delhi (5%)
Generated brief soil descriptions are created for major soil components. The Delhi soil is a minor component.

Soil Information

Component: Chino (5%)
Generated brief soil descriptions are created for major soil components. The Chino soil is a minor component.

Component: Tujunga (5%)
Generated brief soil descriptions are created for major soil components. The Tujunga soil is a minor component.

Map Unit TwC (0.38%)

Map Unit Name:	Tujunga gravelly loamy sand, 0 to 8 percent slopes
Bedrock Depth - Min:	null
Watertable Depth - Annual Min:	null
Drainage Class - Dominant:	Excessively drained
Hydrologic Group - Dominant:	A - Soils in this group have low runoff potential when thoroughly wet. Water is transmitted freely through the soil.

Major components are printed below

Tujunga(85%)

horizon H1(0cm to 25cm)	Gravelly loamy sand
horizon H2(25cm to 152cm)	Loamy sand

Component Description:

Minor map unit components are excluded from this report.

Map Unit: TwC - Tujunga gravelly loamy sand, 0 to 8 percent slopes

Component: Tujunga (85%)
The Tujunga component makes up 85 percent of the map unit. Slopes are 0 to 8 percent. This component is on alluvial fans, flood plains. The parent material consists of sandy alluvium derived from granite. Depth to a root restrictive layer is greater than 60 inches. The natural drainage class is excessively drained. Water movement in the most restrictive layer is high. Available water to a depth of 60 inches (or restricted depth) is low. Shrink-swell potential is low. This soil is occasionally flooded. It is not ponded. There is no zone of water saturation within a depth of 72 inches. Organic matter content in the surface horizon is about 1 percent. This component is in the R019XD035CA Sandy (1975) ecological site. Nonirrigated land capability classification is 4e. Irrigated land capability classification is 4s. This soil does not meet hydric criteria.

Component: Delhi (10%)
Generated brief soil descriptions are created for major soil components. The Delhi soil is a minor component.

Component: Soboba (5%)
Generated brief soil descriptions are created for major soil components. The Soboba soil is a minor component.

Wells and Additional Sources

Wells & Additional Sources

N

0 0.15 0.3 0.6 Miles

- Sites with Higher Elevation
- Sites with Same Elevation
- Sites with Lower Elevation
- Sites with Unknown Elevation
- OGW Sites with Higher Elevation
- OGW Sites with Same Elevation
- OGW Sites with Lower Elevation
- OGW Sites with Unknown Elevation

ERIS

Wells and Additional Sources

Wells & Additional Sources - Page 1

N

0 0.15 0.3 0.6 Miles

- Sites with Higher Elevation
- Sites with Same Elevation
- Sites with Lower Elevation
- Sites with Unknown Elevation
- OGW Sites with Higher Elevation
- OGW Sites with Same Elevation
- OGW Sites with Lower Elevation
- OGW Sites with Unknown Elevation

ERIS

Wells and Additional Sources Summary

Federal Sources

Public Water Systems Violations and Enforcement Data

Map Key	ID	Distance (ft)	Direction
	No records found		

Safe Drinking Water Information System (SDWIS)

Map Key	ID	Distance (ft)	Direction
	No records found		

USGS National Water Information System

Map Key	ID	Distance (ft)	Direction
	No records found		

State Sources

Oil and Gas Wells

Map Key	ID	Distance (ft)	Direction
	No records found		

Periodic Groundwater Level Measurement Locations

Map Key	ID	Distance (ft)	Direction
	No records found		

Well Completion Reports

Map Key	WCR No	Distance (ft)	Direction
1	WCR1929-000176	0	-
1	WCR2004-011975	0	-
1	WCR1776-007658	0	-
1	WCR1949-000494	0	-
1	WCR2006-012799	0	-

Wells and Additional Sources Detail Report

Well Completion Reports

Map Key	Direction	Distance (mi)	Distance (ft)	Elevation (ft)	DB
1	-	0.00	0.00	817.71	WATER WELLS

WCR No:	WCR1929-000176	County:	Riverside
County(OSWCR):	Riverside	Decimal Latitude:	34.02607
Decimal Lat(OSWCR):	34.02607	Decimal Longitude:	-117.53309
Decim Long(OSWCR):	-117.53309		
Location(OSWCR):	COUNTY LINE RD, ETIWANDA AVE, RIVERSIDE		
City(OSWCR):	WINEVILLE		
Location:	COUNTY LINE RD, ETIWANDA AVE, RIVERSIDE		
City:	WINEVILLE		
Original Source:	California Department of Water Resources - OSWCR(Well Numbers), as of Apr 29, 2020; California Department of Water Resources - Well Completion Reports		

Map Key	Direction	Distance (mi)	Distance (ft)	Elevation (ft)	DB
1	-	0.00	0.00	817.71	WATER WELLS

WCR No:	WCR2004-011975	County:	Riverside
County(OSWCR):	Riverside	Decimal Latitude:	34.02607
Decimal Lat(OSWCR):	34.02607	Decimal Longitude:	-117.53309
Decim Long(OSWCR):	-117.53309		
Location(OSWCR):	Space Center Dr		
City(OSWCR):	Mira Loma		
Location:	Space Center Dr		
City:	Mira Loma		
Original Source:	California Department of Water Resources - OSWCR(Well Numbers), as of Apr 29, 2020; California Department of Water Resources - Well Completion Reports		

Map Key	Direction	Distance (mi)	Distance (ft)	Elevation (ft)	DB
1	-	0.00	0.00	817.71	WATER WELLS

WCR No:	WCR1776-007658	County:	Riverside
County(OSWCR):	Riverside	Decimal Latitude:	34.02607
Decimal Lat(OSWCR):	34.02607	Decimal Longitude:	-117.53309
Decim Long(OSWCR):	-117.53309		
Location(OSWCR):	COUNTY LINE RD, ETIWANDA AVE		
City(OSWCR):	WINEVILLE		
Location:	COUNTY LINE RD, ETIWANDA AVE		
City:	WINEVILLE		
Original Source:	California Department of Water Resources - OSWCR(Well Numbers), as of Apr 29, 2020; California Department of Water Resources - Well Completion Reports		

Map Key	Direction	Distance (mi)	Distance (ft)	Elevation (ft)	DB

1	-	0.00	0.00	817.71	WATER WELLS

WCR No:	WCR1949-000494	County:	Riverside
County(OSWCR):	Riverside	Decimal Latitude:	34.02607
Decimal Lat(OSWCR):	34.02607	Decimal Longitude:	-117.53309
Decim Long(OSWCR):	-117.53309		
Location(OSWCR):	QUARTERMASTER DEPOT		
City(OSWCR):	Mira Loma		
Location:	QUARTERMASTER DEPOT		
City:	Mira Loma		
Original Source:	California Department of Water Resources - OSWCR(Well Numbers), as of Apr 29, 2020; California Department of Water Resources - Well Completion Reports		

Map Key	Direction	Distance (mi)	Distance (ft)	Elevation (ft)	DB
1	-	0.00	0.00	817.71	WATER WELLS

WCR No:	WCR2006-012799	County:	Riverside
County(OSWCR):	Riverside	Decimal Latitude:	34.02607
Decimal Lat(OSWCR):	34.02607	Decimal Longitude:	-117.53309
Decim Long(OSWCR):	-117.53309		
Location(OSWCR):	Etiwanda Avenue		
City(OSWCR):	Mira Loma		
Location:	Etiwanda Avenue		
City:	Mira Loma		
Original Source:	California Department of Water Resources - OSWCR(Well Numbers), as of Apr 29, 2020; California Department of Water Resources - Well Completion Reports		

Radon Information

This section lists any relevant radon information found for the target property.

Federal EPA Radon Zone for *RIVERSIDE* County: **2**
Federal EPA Radon Zone for *SAN BERNARDINO* County: **2**

Zone 1: Counties with predicted average indoor radon screening levels greater than 4 pCi/L
Zone 2: Counties with predicted average indoor radon screening levels from 2 to 4 pCi/L
Zone 3: Counties with predicted average indoor radon screening levels less than 2 pCi/L

Federal Area Radon Information for *SAN BERNARDINO* County

No Measures/Homes:	17
Geometric Mean:	0.5
Arithmetic Mean:	0.7
Median:	0.7
Standard Deviation:	1
Maximum:	2.9
% >4 pCi/L:	0
% >20 pCi/L:	0
Notes on Data Table:	TABLE 1. Screening indoor radon data from the EPA/State Residential Radon Survey of California conducted during 1989-90. Data represent 2-7 day charcoal canister measurements from the lowest level of each home tested.

Federal Area Radon Information for *RIVERSIDE* County

No Measures/Homes:	24
Geometric Mean:	0.3
Arithmetic Mean:	0.3
Median:	0.5
Standard Deviation:	0.8
Maximum:	1.7
% >4 pCi/L:	0
% >20 pCi/L:	0
Notes on Data Table:	TABLE 1. Screening indoor radon data from the EPA/State Residential Radon Survey of California conducted during 1989-90. Data represent 2-7 day charcoal canister measurements from the lowest level of each home tested.

Appendix

Federal Sources

FEMA National Flood Hazard Layer — **FEMA FLOOD**

The National Flood Hazard Layer (NFHL) data incorporates Flood Insurance Rate Map (FIRM) databases published by the Federal Emergency Management Agency (FEMA), and any Letters Of Map Revision (LOMRs) that have been issued against those databases since their publication date. The FIRM Database is the digital, geospatial version of the flood hazard information shown on the published paper FIRMs. The FIRM Database depicts flood risk information and supporting data used to develop the risk data. The FIRM Database is derived from Flood Insurance Studies (FISs), previously published FIRMs, flood hazard analyses performed in support of the FISs and FIRMs, and new mapping data, where available.

Indoor Radon Data — **INDOOR RADON**

Indoor radon measurements tracked by the Environmental Protection Agency(EPA) and the State Residential Radon Survey.

Public Water Systems Violations and Enforcement Data — **PWSV**

List of drinking water violations and enforcement actions from the Safe Drinking Water Information System (SDWIS) made available by the Drinking Water Protection Division of the US EPA's Office of Groundwater and Drinking Water. Enforcement sensitive actions are not included in the data released by the EPA. Address information provided in SWDIS may correspond either with the physical location of the water system, or with a contact address.

Radon Zone Level — **RADON ZONE**

Areas showing the level of Radon Zones (level 1, 2 or 3) by county. This data is maintained by the Environmental Protection Agency (EPA).

Safe Drinking Water Information System (SDWIS) — **SDWIS**

The Safe Drinking Water Information System (SDWIS) contains information about public water systems as reported to US Environmental Protection Agency (EPA) by the states. Addresses may correspond with the location of the water system, or with a contact address.

Soil Survey Geographic database — **SSURGO**

The Soil Survey Geographic database (SSURGO) contains information about soil as collected by the National Cooperative Soil Survey at the Natural Resources Conservation Service (NRCS). Soil maps outline areas called map units. The map units are linked to soil properties in a database. Each map unit may contain one to three major components and some minor components.

U.S. Fish & Wildlife Service Wetland Data — **US WETLAND**

The U.S. Fish & Wildlife Service Wetland layer represents the approximate location and type of wetlands and deepwater habitats in the United States.

USGS Current Topo — **US TOPO**

US Topo topographic maps are produced by the National Geospatial Program of the U.S. Geological Survey (USGS). The project was launched in late 2009, and the term "US Topo" refers specifically to quadrangle topographic maps published in 2009 and later.

USGS Geology — **US GEOLOGY**

Seamless maps depicting geological information provided by the United States Geological Survey (USGS).

USGS National Water Information System — **FED USGS**

The U.S. Geological Survey (USGS)'s National Water Information System (NWIS) is the nation's principal repository of water resources data. This database includes comprehensive information of well-construction details, time-series data for gage height, streamflow, groundwater level, and precipitation and water use data.

State Sources

Oil and Gas Wells — **OGW**

A list of Oil and Gas well locations. This is provided by California's Department of Conservation Division of

Appendix

Oil, Gas and Geothermal Resources.

Periodic Groundwater Level Measurement Locations **MONITOR WELLS**

Locations of groundwater level monitoring wells in the Department of Water Resources (DWR)'s Periodic Groundwater Levels dataset. The DWR Periodic Groundwater Levels dataset contains seasonal and long-term groundwater level measurements collected by the Department of Water Resources and cooperating agencies.

Well Completion Reports **WATER WELLS**

List of wells from the Well Completion Reports data made available by the California Department of Water Resources' (DWR) Online System for Well Completion Reports (OSWCR). Please note that the majority of well completion reports have been spatially registered to the center of the 1x1 mile Public Land Survey System section that the well is located in.

Liability Notice

Reliance on information in Report: The Physical Setting Report (PSR) DOES NOT replace a full Phase I Environmental Site Assessment but is solely intended to be used as a review of environmental databases and physical characteristics for the site or adjacent properties.

License for use of information in Report: No page of this report can be used without this cover page, this notice and the project property identifier. The information in Report(s) may not be modified or re-sold.

Your Liability for misuse: Using this Service and/or its reports in a manner contrary to this Notice or your agreement will be in breach of copyright and contract and ERIS may obtain damages for such mis-use, including damages caused to third parties, and gives ERIS the right to terminate your account, rescind your license to any previous reports and to bar you from future use of the Service.

No warranty of Accuracy or Liability for ERIS: The information contained in this report has been produced by ERIS Information Inc. ("ERIS") using various sources of information, including information provided by Federal and State government departments. The report applies only to the address and up to the date specified on the cover of this report, and any alterations or deviation from this description will require a new report. This report and the data contained herein does not purport to be and does not constitute a guarantee of the accuracy of the information contained herein and does not constitute a legal opinion nor medical advice. Although ERIS has endeavored to present you with information that is accurate, ERIS Information Inc. disclaims, any and all liability for any errors, omissions, or inaccuracies in such information and data, whether attributable to inadvertence, negligence or otherwise, and for any consequences arising therefrom. Liability on the part of ERIS is limited to the monetary value paid for this report.

Trademark and Copyright: You may not use the ERIS trademarks or attribute any work to ERIS other than as outlined above. This Service and Report(s) are protected by copyright owned by ERIS Information Inc. Copyright in data used in the Service or Report(s) (the "Data") is owned by ERIS or its licensors. The Service, Report(s) and Data may not be copied or reproduced in whole or in any substantial part without prior written consent of ERIS.

Space Center Mira Loma, Inc.

3401 Etiwanda Notice Periods - Key:

Unit	Company
711 A-C	Material Supply
711 D	Olivet
721 A-D	California Packaging
731 A/B/C	Rhino Container
731 D	Gileno Dist.
811 A	Utopia
811 B - East	Airtech
811 B1 - East	GIS Consulting
811 B2 - West	Rajah, Inc.
811 B3	Syed Aziz
811 C - East	Best Delivery
811 C - West	O'Neill Tube & Reel
811 D	Triways, Inc.
821 A1 - East	Gileno Dist.
821 A2 - East	Freightco
821 B - East	Curvetech LLC
821 B - West	Active Apparel
821 C	Bridge Trading Crop
821 D	California Packaging
831 A	Utopia
831 B	Contract Labeling
831 C	Closeout Center
831 D	TCS (Smart Drayage)
911 A - East	Surplus Asset Management
911 A - West	Best Delivery
911 B/C/D	Material Supply
921 A/B	Olivet/Ecotech
921 C	Decotone Surfaces
921 C - West	Olivet
921 D	Met Corp
931 A	GL Veneer
931 B - East	TCS (Smart Drayage)
931 B - West	Cornerstone
931 C - East	J.H. Recycling
931 C - West	Smart Drayage
931 D	JB Hudco
Land	Gileno (Adams Nevada)
Land	Roadrunner Dawes
Land	Manheim
Land	Propak

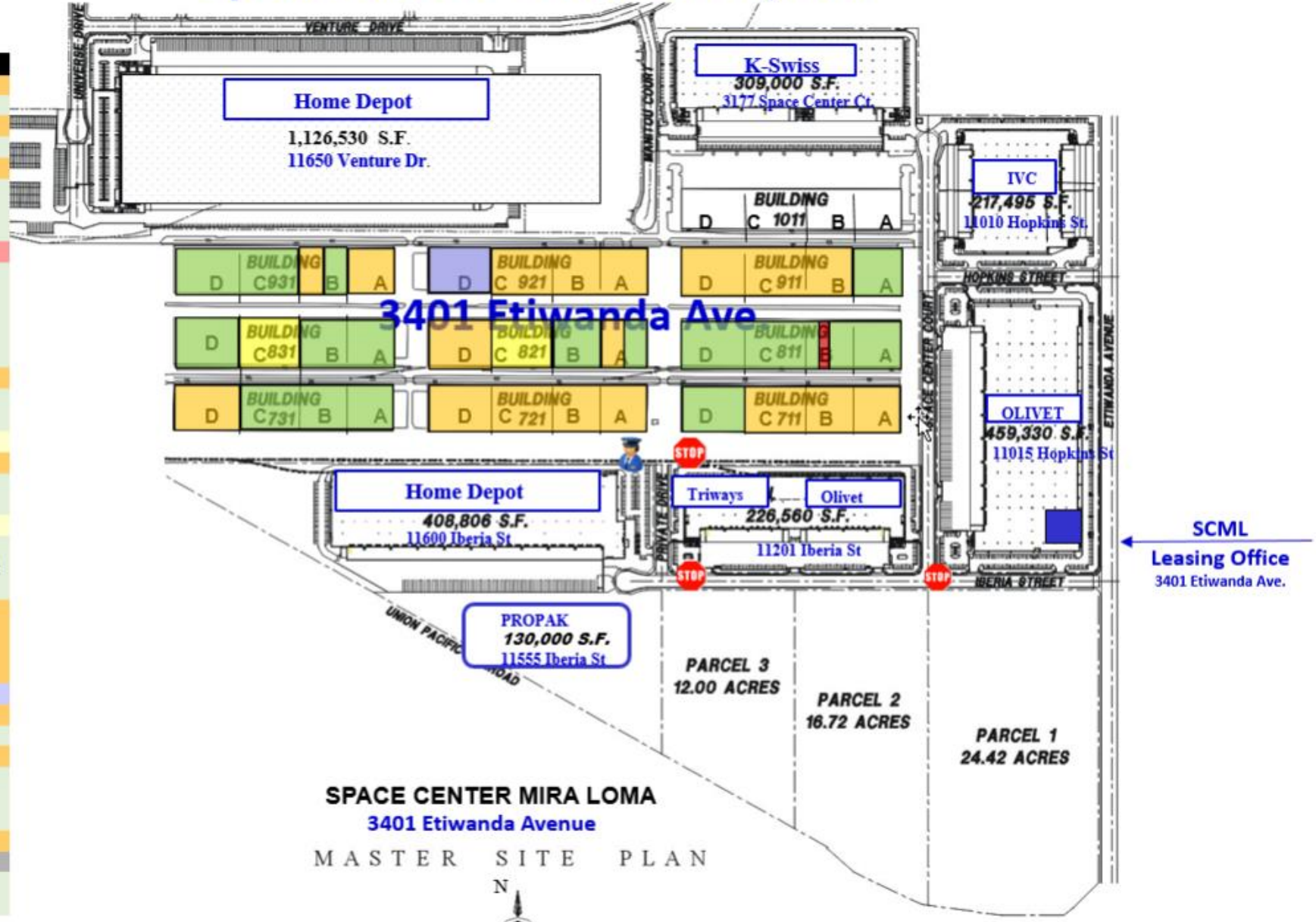

SPACE CENTER MIRA LOMA

3401 Etiwanda Avenue

MASTER SITE PLAN

N

W E

S

General Information

Property Address	3401 SPACE CENTER CT JURUPA VALLEY, CA 91752
Assessment No. (PIN)	156150069
APN (GeoCode)	156150069
Property Type	Light Industrial
TAG	028-066 JURUPA VALLEY
Acreage	105.43
Doing Business As	

Legal Description
105.43 ACRES M/L IN POR SEC 5 T2S R6W FOR TOTAL DESCRIPTION SEE ASSESSORS MAPS TownshipN 2 Acres 105.43 M/L Section 05 Portion 1/2 Range 06 RangeDirection W

Valuation data as of: **Monday, April 05, 2021**

Valuation data updated weekly.

Transfer History

Date	Document #	Sale Price
3/20/2019	2019-0093026	$0
6/16/2011	2011-0266776-C	$0

Buildings

Building 1 | Building 10 | Building 2 | Building 3 | Building 4 | Building 5 | Building 6 | Building 7 | Building 8 | Building 9

Floor Areas | Structural Elements | Units/Costs

DESCRIPTION	TYPE	GROSS	FINISHED	CONSTRUCTION
Unknown / Unable to Convert	Ground	0.00	0.00	Wood or Light Steel (D)
Total Area			**0.00**	

Address 3401 SPACE CENTER CT

Grade Light Industrial

Year Built 1941

Features does not exist for this account.

Land

Primary Use	Land Type	Acres	Eff. Frontage	Eff. Depth
Commercial	LandLine 01 / 156150069 / Commercial	105.43	0.00	0.00

Land Use Detail does not exist for this account.

Copyright 2021 by Aumentum Technologies

Assessor - County Clerk - Recorder
Riverside County, CA

Property Detail

3401 SPACE CENTER CT JURUPA VALLEY CA 91752

Assessment No.	156150069
APN	156150069
Property Type	Light Industrial
Neighborhood	Industrial - Eastvale / Jurupa Valley / Norco
Acreage	105.43

Legal Description

105.43 ACRES M/L IN POR SEC 5 T2S R6W FOR TOTAL DESCRIPTION SEE ASSESSORS MAPS TownshipN 2 Acres 105.43 M/L Section 05 Portion 1/2 Range 06 RangeDirection W

Value History (Part 1)

Year	Reason Date	Market Value				Factored Base Year Value			
		Land	Improvement	Living Improvement	Total	Land	Improvement	Living Improvement	Total
2017	Other 01/01/2017					$1,290,026	$10,214,124		$11,504,150
2018	Other 01/01/2018					$1,315,826	$10,418,406		$11,734,232
2019	01/01/2019					$1,342,142	$10,626,774		$11,968,916
2020	Reappraisable to Non-Reappraisable 01/01/2020					$1,368,984	$10,839,309		$12,208,293

Value History (Part 2)

Year	Restricted Value				Assessed Value				Penalty	Exemption	Net Taxable Value
	Land	Improvement	Living Improvement	Total	Land	Improvement	Living Improvement	Total			
2017					$1,290,026	$10,214,124		$11,504,150			$11,504,150
2018					$1,315,826	$10,418,406		$11,734,232			$11,734,232
2019					$1,342,142	$10,626,774		$11,968,916			$11,968,916
2020					$1,368,984	$10,839,309		$12,208,293			$12,208,293

Transfer History

Doc #	Sales Price	Date	Vacant Land
2019-0093026	$0	3/20/2019	False
2011-0266776-C	$0	6/16/2011	False

Features

Land Details

Primary Use	Land Type	Acres	Eff. Frontage	Eff. Depth
Commercial	LandLine 01 / 156150069 / Commercial	105.43	0.00	0.00

Building 1 - Building Details

Address 3401 SPACE CENTER CT
Type Light Industrial
Year Built 1941

Image: Sketch Image

Structural Elements

Use	Detail
Foundation	Concrete
Lighting	Average

Floor Areas

Description	Level	Gross Area	Finished Area	Construction Type
Unknown / Unable to Convert	Ground	0.00	0.00	Wood or Light Steel (D)

Building 10 - Building Details

Address 3401 SPACE CENTER CT
Type Light Industrial
Year Built 1776

Image: Sketch Image

Structural Elements

Use	Detail
Foundation	Concrete
Lighting	Average

Floor Areas

Description	Level	Gross Area	Finished Area	Construction Type
Unknown / Unable to Convert	Ground	0.00	0.00	Wood or Light Steel (D)

Building 2 - Building Details

Address 3401 SPACE CENTER CT
Type Light Industrial
Year Built 1941

Image: Sketch Image

Structural Elements

Use	Detail
Foundation	Concrete
Lighting	Average

Floor Areas

Description	Level	Gross Area	Finished Area	Construction Type
Unknown / Unable to Convert	Ground	0.00	0.00	Wood or Light Steel (D)

Building 3 - Building Details

Address 3401 SPACE CENTER CT
Type Light Industrial
Year Built 1941

Image: Sketch Image

Structural Elements

Use	Detail
Foundation	Concrete
Lighting	Average

Floor Areas

Description	Level	Gross Area	Finished Area	Construction Type
Unknown / Unable to Convert	Ground	0.00	0.00	Wood or Light Steel (D)

Building 4 - Building Details

Address 3401 SPACE CENTER CT
Type Light Industrial
Year Built 1941

Image: Sketch Image

Structural Elements

Use	Detail
Foundation	Concrete
Lighting	Average

Floor Areas

Description	Level	Gross Area	Finished Area	Construction Type
Unknown / Unable to Convert	Ground	0.00	0.00	Wood or Light Steel (D)

Building 5 - Building Details

Address 3401 SPACE CENTER CT
Type Light Industrial
Year Built 1941

Image: Sketch Image

Structural Elements

Use	Detail
Foundation	Concrete
Lighting	Average

Floor Areas

Description	Level	Gross Area	Finished Area	Construction Type
Unknown / Unable to Convert	Ground	0.00	0.00	Wood or Light Steel (D)

Building 6 - Building Details

Address 3401 SPACE CENTER CT
Type Light Industrial
Year Built 1941

Image: Sketch Image

Structural Elements

Use	Detail
Foundation	Concrete
Lighting	Average

Floor Areas

Description	Level	Gross Area	Finished Area	Construction Type
Unknown / Unable to Convert	Ground	0.00	0.00	Wood or Light Steel (D)

Building 7 - Building Details

Address 3401 SPACE CENTER CT
Type Light Industrial
Year Built 1941

Image: Sketch Image

Structural Elements

Use	Detail
Foundation	Concrete
Lighting	Average

Floor Areas

Description	Level	Gross Area	Finished Area	Construction Type
Unknown / Unable to Convert	Ground	0.00	0.00	Wood or Light Steel (D)

Building 8 - Building Details

Address 3401 SPACE CENTER CT
Type Light Industrial
Year Built 1941

Image: Sketch Image

Structural Elements

Use	Detail
Foundation	Concrete
Lighting	Average

Floor Areas

Description	Level	Gross Area	Finished Area	Construction Type
Unknown / Unable to Convert	Ground	0.00	0.00	Wood or Light Steel (D)

Building 9 - Building Details

Address 3401 SPACE CENTER CT
Type Light Industrial
Year Built 1941

Image: Sketch Image

Structural Elements

Use	Detail
Foundation	Concrete
Lighting	Average

Floor Areas

Description	Level	Gross Area	Finished Area	Construction Type
Unknown / Unable to Convert	Ground	0.00	0.00	Wood or Light Steel (D)

Riverside County is not liable for erroneous or incomplete data.
California Revenue and Taxation Code Sec. 408.3 (d)

Date Printed: 5/11/2021

OFFICE OF THE TREASURER-TAX COLLECTOR
RIVERSIDE COUNTY, CALIFORNIA

BACK | VIEW VALUATION INFO | ENROLL PIN FOR E-BILLING | MANAGE E-BILLING SUBSCRIPTIONS

Account Information

PARCEL NUMBER	PROPERTY TYPE	STATUS	LAST UPDATE
156150069	Real	Active	5/11/2021 7:49:02 AM

Current Owner:
BRE SPACE MIRA LOMA

Tax Rate Area
028-066 JURUPA VALLEY

Class Code
Light Industrial
Legal Description
105.43 ACRES M/L IN POR SEC 5 T2S R6W FOR TOTAL DESCRIPTION SEE ASSESSORS MAPS

Secured Property Tax

BILL NUMBER: 2019005397615 - SUPPLEMENTAL VIEW BILL DETAIL

TAX YEAR : 2019	TAX	OTHER CHARGES	TOTAL PAID	TOTAL	DUE DATE	STATUS
Installment #2	$291,420.90	$0.00	$0.00	$291,420.90	6/30/2021	PAY
Total Bill	$291,420.90	$0.00	$0.00	$291,420.90		PAY TOTAL BILL

BILL NUMBER: 2018002693641 - SUPPLEMENTAL VIEW BILL DETAIL

TAX YEAR : 2018	TAX	OTHER CHARGES	TOTAL PAID	TOTAL	DUE DATE	STATUS
Installment #2	$72,221.49	$0.00	$0.00	$72,221.49	6/30/2021	PAY
Total Bill	$72,221.49	$0.00	$0.00	$72,221.49		PAY TOTAL BILL

Total Secured Tax

	TAX	OTHER CHARGES	TOTAL PAID	TOTAL
Grand Total	$363,642.39	$0.00	$0.00	$363,642.39

PLEASE NOTE

Please click "PAY" to add unpaid tax bills to your Cart.
If your Assessment has both current and defaulted tax years due, you will need to add each of these to your check out cart individually. All secured defaulted tax years must be paid together (adding one will add all prior year items to your Cart).

Paid Tax Bills

Click here to view previously paid tax bills.

THIS MAP WAS PREPARED FOR ASSESSMENT PURPOSES ONLY. NO LIABILITY IS ASSUMED FOR THE ACCURACY OF THE DATA SHOWN. ASSESSOR'S PARCEL MAY NOT COMPLY WITH LOCAL LOT-SPLIT OR BUILDING SITE ORDINANCES.

POR. SEC. 5, T2SR6W

CITY OF JURUPA VALLEY

TRA 099-047
099-049

156-15

158-04

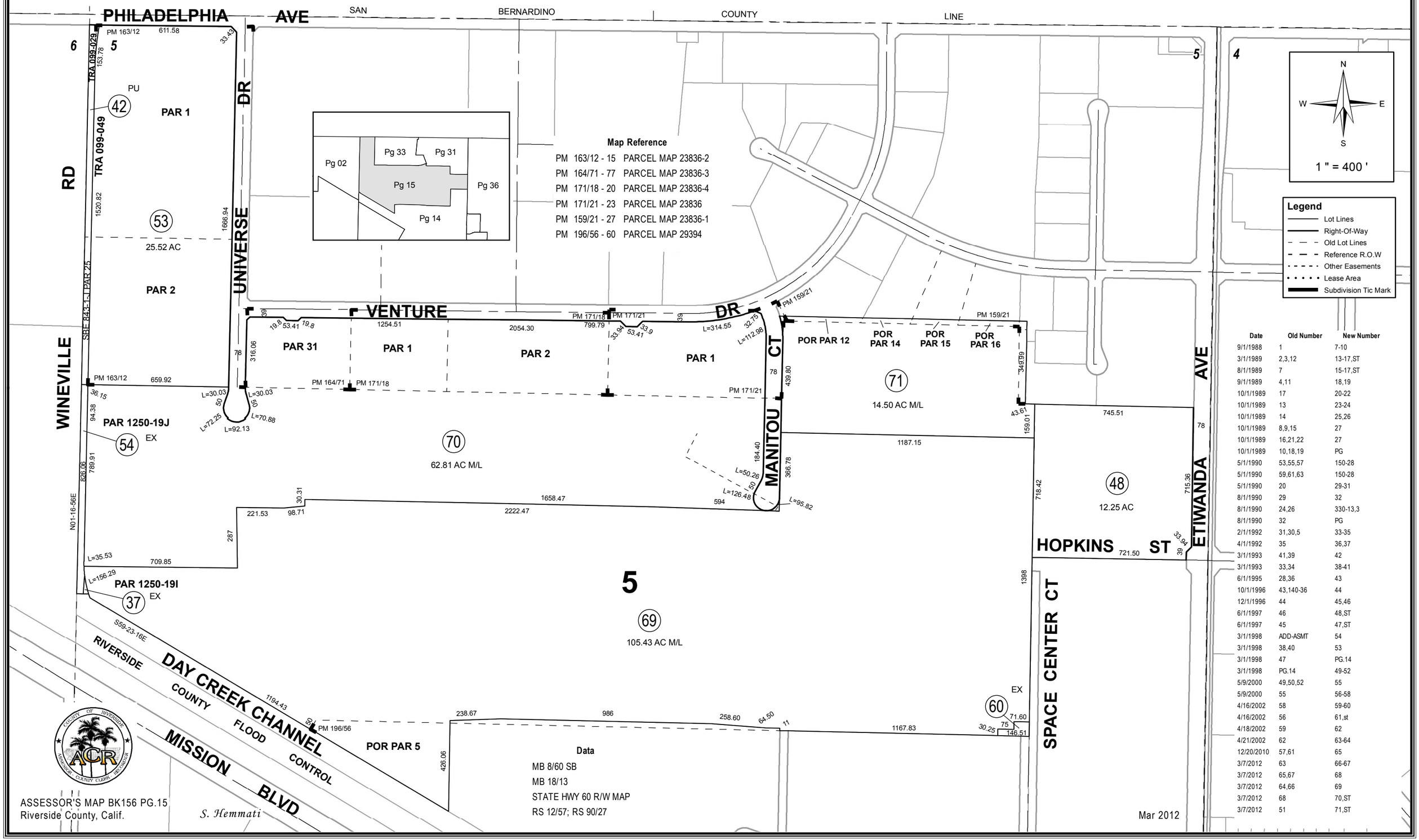

Date	Old Number	New Number
9/1/1988	1	7-10
3/1/1989	2,3,12	13-17,ST
8/1/1989	7	15-17,ST
9/1/1989	4,11	18,19
10/1/1989	17	20-22
10/1/1989	13	23-24
10/1/1989	14	25,26
10/1/1989	8,9,15	27
10/1/1989	16,21,22	27
10/1/1989	10,18,19	PG
5/1/1990	53,55,57	150-28
5/1/1990	59,61,63	150-28
5/1/1990	20	29-31
8/1/1990	29	32
8/1/1990	24,26	330-13,3
8/1/1990	32	PG
2/1/1992	31,30,5	33-35
4/1/1992	35	36,37
3/1/1993	41,39	42
3/1/1993	33,34	38-41
6/1/1995	28,36	43
10/1/1996	43,140-36	44
12/1/1996	44	45,46
6/1/1997	46	48,ST
6/1/1997	45	47,ST
3/1/1998	ADD-ASMT	54
3/1/1998	38,40	53
3/1/1998	47	PG.14
3/1/1998	PG.14	49-52
5/9/2000	49,50,52	55
5/9/2000	55	56-58
4/16/2002	58	59-60
4/16/2002	56	61,st
4/18/2002	59	62
4/21/2002	62	63-64
12/20/2010	57,61	65
3/7/2012	63	66-67
3/7/2012	65,67	68
3/7/2012	64,66	69
3/7/2012	68	70,ST
3/7/2012	51	71,ST

ASSESSOR'S MAP BK156 PG.15
Riverside County, Calif.

S. Hemmati

Mar 2012

Radon Zone Map (with State Information)

Bookmark

- Hawaii
- Guam
- Puerto Rico
- Virgin Islands
- Alaska
- CONUS

Legend

State Radon Information including State Contacts

Radon

Radon Data

- Zone 1: Counties with predicted average indoor radon screening levels greater than 4 pCi/L
- Zone 2: Counties with predicted average indoor radon screening levels from 2 to 4 pCi/L
- Zone 3: Counties with predicted average indoor radon screening levels less than 2 pCi/L

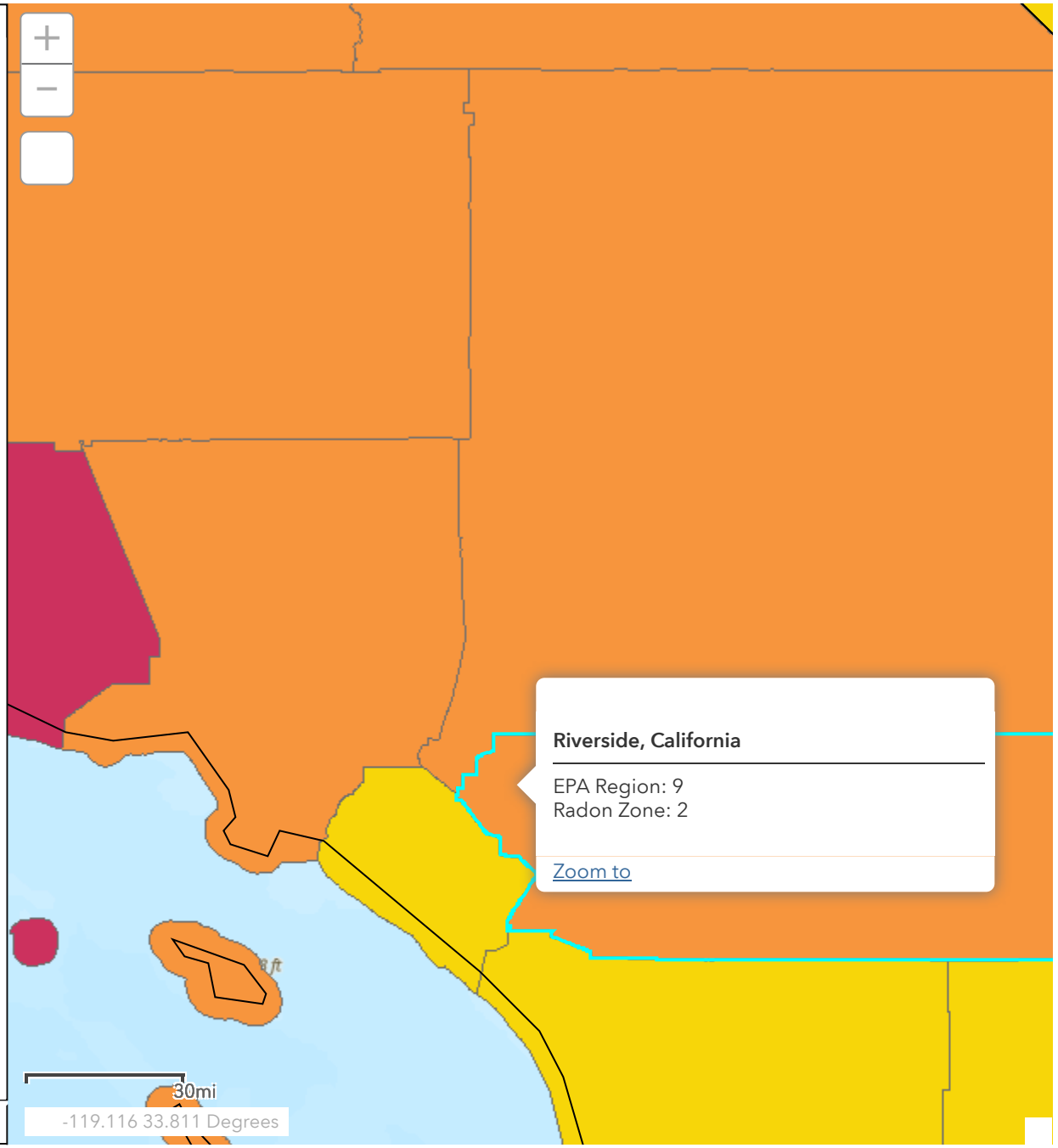

All rights reserved

2019

WATER QUALITY REPORT

Jurupa Community Services District (JCSD) tests the quality of drinking water through an independent laboratory for the constituents required by state and federal regulations. This report shows the results of our monitoring for the period of January 1, 2019 – December 31, 2019. Last year, as in years past, your metered tap water met all U.S. Environmental Protection Agency (U.S. EPA) and State Drinking Water Health Standards.

This report contains important information about your drinking water. Translate it or speak with someone who understands it.

Este informe está disponible en español en línea en JCSD.us/WaterQualityReport

由于此报告书包含着有关饮用水的重要信 息,因此希望各位跟能够翻译或理解报告书 内容的人对话。

Báo cáo này chứa đựng thông tin quan trọng về nước uống của bạn. Hãy đọc hoặc nhờ người dịch cho quý vị.

Chi tiết này thật quan trọng. Xin nhờ người dịch cho quý vị.

Itong documento ay naglalaman nang mahalagang impormasyon tungkol sa tubig na maaring inumin. Maaring isalin sa taong nakakaintidi.

이 보고서는 당신의 식수와 관련된 중요한 정보 를 포함하고 있으니 번역하시거나 보고서의 내용 을 이해할 수 있는 분과 이야기 하시기 바랍니다.

jurupa
COMMUNITY SERVICES DISTRICT
Serving Jurupa Valley and Eastvale

Services: Water / Sewer / Streetlights / Frontage Maintenance / Graffiti Abatement / Parks & Recreation

01

MAINTAINING THE SAFETY OF OUR WATER, NOW AND INTO THE FUTURE

As the General Manager of Jurupa Community Services District (JCSD), I take pride in being part of the team that serves the community and continues the legacy of providing safe and reliable drinking water to our customers since 1966.

Our dedicated team of water professionals has demonstrated resilience and determination in the face of adversity during the current global COVID-19 crisis. Uninterrupted service was possible due to years of preparation and planning as well as our team's unwavering commitment to public service and the community. Through unprecedented times, JCSD's staff continued to reliably deliver water and wastewater services and will continue to do so into the future.

In alignment with the California State Water Resources Control Board Division of Drinking Water, we provide detailed information about the safety of your drinking water in our 2019 Annual Water Quality Report. We look forward to sharing this information on the water system and the water professionals who ensure that our customers receive highly treated and tested water every day. I encourage you to read this report to learn more about the District and your water supply.

Chris Berch
General Manager
Jurupa Community Services District

Exceptional Water Quality

JCSD is committed to proactively and transparently providing our customers with water that meets or exceeds all water quality standards.

From time to time, our customers may hear about contaminants in water that are affecting local, national and worldwide water quality, including recent stories on perfluoroalkyl and polyfluoroalkyl chemicals (known as PFAS).

We vigilantly test our water thousands of times per year and continuously monitor regulations to ensure our customers receive safe drinking water. Water quality information is available year-round on our website as well as this report.

About PFAS

Found in non-stick cookware, firefighting foam and stain resistant household coatings

PFAS is found in water; however, water agencies don't add these chemicals to water



PFAS enters our water supply as a result of manufacturing, landfills and wastewater discharge

JCSD meets all regulatory levels for PFAS

ABOUT JCSD.

1956 Founded

40.8 Square Mile Service Area

140,150 Customers

32,330 Service Connections

459 Miles of Water Lines

100% Groundwater from Local Wells

THE VALUE OF YOUR TAP WATER

Did you know that the tap water in your home costs less than one cent per gallon? In comparison to bottled water, which is less regulated and loosely monitored, tap water must meet rigorous scientific testing before it enters your home. Your tap water is an exceptional value, especially considering the amount of resources that it takes to pump, test and deliver this resource to your home. Here's a breakdown to explain your water bill:

Monthly Service Charge – This charge covers the majority of the costs to treat and deliver tap water to your home or business. These include maintaining, repairing and replacing water infrastructure, pumping and water quality testing.

Tiered Water Costs – JCSD's rate structure is a tiered system. This means that you pay more when you use more water. Water is billed in HCF or hundred cubic feet. Each HCF is 748 gallons.

Tier 1
1-12 HCF
(748-8,976 gallons)
Generally covers all inside uses including cooking, cleaning and personal use.
- Cheapest Water -

Tier 2
13-20 HCF
(9,724-14,960 gallons)
Generally for efficient outdoor use.

Tier 3
21-30 HCF
(15,708-22,440 gallons)
Generally used by residences with larger landscapes.

Tier 4
30+ HCF
(22,440 gallons or more)
Generally for large landscapes or inefficient water usage.

Sewer Base Charge – This charge covers the majority of the costs to safely remove and treat wastewater from your toilets, sinks, showers and washing machines. Dirty water is then delivered to one of two wastewater treatment plants where contaminants are removed and water is returned into the water cycle with minimum impact to the environment. This includes maintaining, repairing and replacing sewer infrastructure.

Sewer HCF Charge – This charge is based on water use and capped at 8 HCF. It directly relates to the average amount of wastewater generated from indoor uses.

Water Use Efficiency - Small changes can make a big difference. JCSD offers customers many resources to help achieve their water saving goals.

- Free Irrigation System Audit
- Rebates
- Turf Replacement Program
- YardScapes Program
- Flume Program
- Landscape Classes
- Water-saving tips

<$0.01

The cost of one gallon of tap water

03

RATEPAYER $ HARD AT WORK

Granite Hill Pipeline (GHP)

JCSD has benefitted from local groundwater aquifers to supply our water throughout the last 64 years. During that time, several things have changed in the region to impact our water supply including an increase in population, reoccurring droughts and new regulations.

JCSD staff has sought solutions to mitigate these and other changes. Two important components of water supply are reliability and redundancy. This means that multiple water sources or pipelines are available in the event that one or more become inoperative for any reason. On a regular basis, JCSD staff proposes, plans and budgets for projects to improve both reliability and redundancy. These projects can be found in the Water Master Plan and the 2020-2021 Annual Budget. Both documents are located on JCSD's website: www.JCSD.us

The GHP is a water infrastructure project that will meet JCSD's goals of cost efficiency, improved reliability, and redundancy. Currently in the planning and design phase, the project will allow more efficient delivery of water between two pressure zones. This will save a significant amount of energy associated with reduced pump operations. Additionally, the pipeline may be used to convey water between regional partners at a later date. The GHP will be constructed in two phases and the first phase of the work is scheduled to be completed by 2022.

Projects of this scope and scale require a significant amount of time and planning but they are the cornerstone of water supply reliability. It is one more way to ensure safe and reliable drinking water, now and in the future.

INFORMATION ABOUT YOUR WATER

Jurupa Community Services District (JCSD) tests the quality of drinking water through an independent laboratory for many constituents as required by State and Federal Regulations.

This report shows the results of our monitoring for the period of January 1, 2019 - December 31, 2019.

Last year, as in years past, your metered tap water met all U.S. Environmental Protection Agency (USEPA) and State Drinking Water Health Standards.

Este informe contiene información muy importante sobre su agua de beber. Tradúzcalo ó hable con alguien que lo entienda bien.

All water delivered in 2019 was produced from wells.

- JCSD wells are located near Interstate 15 and Highway 60
- Chino I Desalter wells are located in Chino near Chino Airport
- Roger D. Teagarden Ion Exchange Treatment Plant is located near Interstate 15 and Highway 60
- Wells 17/18 Ion Exchange Treatment Facility is located near Interstate 15 and Highway 60
- Chino II Desalter wells are located near Interstate 15 and Bellegrave Ave.

The sources of drinking water (both tap water and bottled water) include rivers, lakes, streams, ponds, reservoirs, springs and wells. As water travels over the surface of the land or through the ground, it dissolves naturally-occurring minerals and in some cases, radioactive material, and can pick up substances resulting from the presence of animals or from human activity.

In order to ensure that tap water is safe to drink, the U.S. Environmental Protection Agency (USEPA) and the State Water Resources Control Board (State Board) Division of Drinking Water prescribe regulations that limit the amount of certain contaminants in water provided by public water systems. State Board regulations also establish limits for contaminants in bottled water that provide the same protection for public health.

Tables 1, 2, 3, 4, 5 and 6 list all of the drinking water contaminants that were detected during the most recent sampling for the constituent. The presence of these contaminants in the water does not necessarily indicate that the water poses a health risk. The State Board requires all water systems to monitor for certain contaminants less than once per year because the concentrations of these contaminants are not expected to vary significantly from year to year.

Terms Used In This Report:

Maximum Contaminant Level (MCL): The highest level of a contaminant that is allowed in drinking water. Primary MCLs are set as close to the PHGs (or MCLGs) as is economically and technologically feasible. Secondary MCLs are set to protect the odor, taste, and appearance of drinking water.

Maximum Contaminant Level Goal (MCLG): The level of a contaminant in drinking water below which there is no known or expected risk to health. MCLGs are set by the U.S. Environmental Protection Agency (USEPA).

Maximum Residual Disinfectant Level (MRDL): The highest level of a disinfectant allowed in drinking water. There is convincing evidence that addition of a disinfectant is necessary for control of microbial contaminants.

Maximum Residual Disinfectant Level Goal (MRDLG): The level of a drinking water disinfectant below which there is no known or expected risk to health. MRDLGs do not reflect the benefits of the use of disinfectants to control microbial contaminants.

Notification Level (NL): The level is a non-regulatory, health-based advisory level established for contaminants in drinking water for which maximum contaminant level has not been established.

Primary Drinking Water Standard (PDWS): MCLs and MRDLs for contaminants that affect health along with their monitoring and reporting requirements and water treatment requirements.

Public Health Goal (PHG): The level of a contaminant in drinking water below which there is no known or expected risk to health. PHGs are set by the California Environmental Protection Agency.

Regulatory Action Level (AL): The concentration of a contaminant, which, if exceeded, triggers treatment or other requirements that a water system must follow.

Secondary Drinking Water Standards (SDWS): MCLs for contaminants that affect taste, odor, or appearance of the drinking water. Contaminants with SDWS do not affect health at the MCL levels.

Treatment Technique (TT): A required process intended to reduce the level of a contaminant in a drinking water.

Additional General Information On Drinking Water:

Drinking water, including bottled water, may reasonably be expected to contain at least small amounts of some contaminants. The presence of contaminants does not necessarily indicate that water poses a health risk. More information about contaminants and potential health effects can be obtained by calling the USEPA Safe Drinking Water Hotline (1-800-426-4791).

Some people may be more vulnerable to contaminants in drinking water than the general population. Immuno-compromised persons such as persons with cancer undergoing chemotherapy, persons who have undergone organ transplants, people with HIV/AIDS or other immune system disorders, some elderly and infants can be particularly at risk from infections. These people should seek advice about drinking water from their health care providers. USEPA Centers for Disease Control (CDC) guidelines on appropriate means to lessen the risk of infection by Cryptosporidium and other microbial contaminants are available from the Safe Drinking Water Hotline (1-800-426-4791).

Nitrate (as N) in drinking water at levels above 10 mg/L is a health risk for infants of less than six months of age. Such nitrate levels in drinking water can interfere with the capacity of the infant's blood to carry oxygen, resulting in serious illness; symptoms include shortness of breath and blueness of the skin (methemoglobinemia or Blue-Baby Syndrome). Nitrate (as N) levels above 10 mg/L may also affect the ability of the blood to carry oxygen in other individuals, such as pregnant women and those with certain specific enzyme deficiencies. If you are caring for an infant or you are pregnant, you should ask advice from your health care provider.

If lead in drinking water is present, elevated levels of lead can cause serious health problems, especially for pregnant women and young children. Lead in drinking water is primarily from materials and components associated with service lines and home plumbing. JCSD is responsible for providing high quality drinking water, but cannot control the variety of materials used in plumbing components. When your water has been sitting for several hours, you can minimize the potential for lead exposure by flushing your tap for 30 seconds to 2 minutes before using water for drinking or cooking. If you are concerned about lead in your water, you may wish to have your water tested. Information on lead in drinking water, testing methods and steps you can take to minimize exposure is available from the Safe Drinking Water Hotline or online at www.epa.gov/lead.

Fluoride is a naturally occurring compound. JCSD does not add fluoride to its water supply.

Abbreviations

mg/L — milligrams per liter = parts per million (ppm) (1 ppm is equivalent to 1 second in 11.5 days)

NTU — Nephelometric Turbidity Units

pCi/L — pico Curies per liter (a measure of radiation)

NA — Not Applicable

µg/L — micrograms per liter = parts per billion (ppb)

ND — Not Detectable at testing limit

ng/L — nanograms per liter = parts per trillion (ppt)

µS/cm — microsiemens per centimeter, a unit of conductance (1 µS/cm = 1 µmho/cm)

State Water Resources Control Board (State Board) Division of Drinking Water Fluoridation website link:
https://www.waterboards.ca.gov/drinking_water/certlic/drinkingwater/Fluoridation

USEPA Web site link: www.epa.gov/ccr/how-water-systems-comply-ccr-requirements

Contaminants that may be present in source water include:

Microbial contaminants, such as viruses and bacteria that may come from sewage treatment plants, septic systems, agricultural livestock operations and wildlife.

Inorganic contaminants, such as salts and metals that can be naturally occurring or result from urban storm water runoff, industrial or domestic wastewater discharges, oil and gas production, mining or farming.

Pesticides and herbicides, that may come from a variety of sources such as agriculture, urban storm water runoff and residential uses.

Organic chemical contaminants, including synthetic and volatile organic chemicals that are byproducts of industrial processes and petroleum production and can also come from gas stations, urban storm-water runoff, agricultural application and septic systems.

Radioactive contaminants, that can be naturally occurring or be the result of oil and gas production and mining activities.

Primary Drinking Water Standards

Table 1 - Sampling Results Showing Detection of Coliform Bacteria

Microbiological Constituents	[1] 1110 Zone (Chino II)		[1] 980 Zone (JCSD)		[1] 870 Zor
	Highest % of Monthly Positives	No. of Months in Violation	Highest % of Monthly Positives	No. of Months in Violation	Highest % of Monthly Positives
Total Coliform Bacteria (State Total Coliform Rule)	0	0	0	0	0
Fecal Coliform or E. coli (State Total Coliform Rule)	0	0	0	0	0

Table 2 - Sampling Results Showing Detection of Lead and Copper

Lead and Copper	Reporting Unit	No. of Samples	90th % Level Detected	No. of Samples	90th % Level Detected	No. of Samples (Collected in 2019)
Lead (Pb)	µg/L	NA	NA	NA	NA	55
Copper (Cu)	mg/L	NA	NA	NA	NA	55

Table 3 - Sampling Results Showing Detection of Primary Constituents

Constituents	Reporting Unit	Average Level Detected	Range of Detection	Average Level Detected	Range of Detection	Average Level Detected
Chromium (Total Cr)	µg/L	ND	ND - 4.2	3.9	3.7 - 4.1	3.4
Fluoride (F)	mg/L	ND	ND - 0.16	0.13	0.12 - 0.13	0.12
Nitrate (as N)	mg/L	4.8	3.3 - 5.7	6.9	3.2 - 8.8	5.5
Gross Alpha Particle Activity	pCi/L	ND	ND	[2] ND	[2] ND - 3.23	ND
Uranium	pCi/L	ND	ND	1.25	1.25	NA
Total THM's (Trihalomethanes)	µg/L	ND	ND	ND	ND	8.9
Chlorine	mg/L	1.44	1.05 - 1.79	1.43	0.71 - 1.77	1.31

Secondary Drinking Water Standards

Table 4 - Sampling Results Showing Detection of Secondary Constituents

Water Standards	Reporting Unit	Average Level Detected	Range of Detection	Average Level Detected	Range of Detection	Average Level Detected
Chloride (Cl)	mg/L	78	12 - 82	68	58 - 77	86
Specific Conductance (E.C.)	µmho/cm	602	350 - 720	555	530 - 580	597
Sulfate (SO4)	mg/L	11	10 - 13	23	21 - 24	21
Total Dissolved Solids (TDS)	mg/L	434	220 - 500	490	480 - 500	502
Turbidity	NTU	ND	ND - 0.40	ND	ND - 0.11	ND
Foaming Agents (MBAS)	µg/L	ND	ND	ND	ND	ND

Unregulated Constituents

Table 5 - Sampling Results Showing Detection of Unregulated Constituents

Constituents	Reporting Unit	Average Level Detected	Range of Detection	Average Level Detected	Range of Detection	Average Level Detected
Hexavalent Chromium	µg/L	2.3	0.66 - 4.2	3.5	3.1 - 3.9	3.2
Calcium (Ca)	mg/L	56	42 - 57	69	67 - 71	84
Magnesium (Mg)	mg/L	8.8	5.6 - 9.0	7.9	7.3 - 8.4	6.7
Potassium (K)	mg/L	1.6	1.5 - 2.0	2.4	2.3 - 2.5	2.4
pH	pH Units	8.0	7.9 - 8.1	8.0	8.0	8.0
Total Alkalinity	mg/L	112	100 - 140	140	140	142
Total Silica	mg/L	15	12 - 16	24	23 - 24	21
Sodium (Na)	mg/L	28	25 - 28	29	26 - 31	27
Total Hardness (CaCO3)	mg/L	177	130 - 180	205	200 - 210	239

Table 6 - Sampling Results Showing Detection of Constituents with Notification Level

Constituents	Reporting Unit	Average Level Detected	Range of Detection	Average Level Detected	Range of Detection	Average Level Detected
N-Nitrosodimethylamine (NDMA)	ng/L	ND	ND	NA	NA	ND
(1) Perfluorooctanoic Acid (PFOA)	ng/L	ND	ND	[3] 6.1	[3] ND - 12	[3] 3.1
(1) Perfluorooctanesulfonic Acid (PFOS)	ng/L	ND	ND	[3] ND	[3] ND	[3] 47

Footnotes:

(1) NOTE: All water quality data reported in 2019 CCR table were taken from treated water sample locations with the exemption of PFAS data from 870 Zone (JCSD).
(2) NOTE: For 980 Zone (JCSD), the data for gross alpha from 980 blend points A and B were taken in 2015.
(3) NOTE: There is currently not an MCL or sampling requirements for JCSD regarding PFAS chemicals. JCSD sampled PFAS chemicals independently and went above and beyond any requirements. Any source of water that exceeded the Notification Level (NL) has been put on emergency stand-by and would only be used in time of emergencies. All sources above the Response Level (RL) have been removed from the system and will not be used until treatment is in place.
(4) NOTE: The July 2018 notification levels for PFOA of 14 ng/L and for PFOS of 13 ng/L were superseded on August 22, 2019, with new notification levels 5.1 ng/L for PFOA and 6.5 ng/L for PFOS.

JCSD uses Sodium Hypochlorite (Chlorine) for disinfection. JCSD does not use Chloramines.

ne (JCSD)	[1] 870 Zone (Chino I)		Drinking Water Standard Information		
No. of Months in Violation	Highest % of Monthly Positives	No. of Months in Violation	MCL	PHG (MCLG)	Typical Source of Bacteria
0	0	0	5% of monthly samples are positive	(0)	Naturally present in the environment
0	0	0	A routine sample and a repeat sample are total coliform positive, and one of these is also fecal coliform or E coli positive.	(0)	Human and animal fecal waste

90th % Level Detected	No. of Samples	90th % Level Detected	Number of Sites Exceeding (AL)	Action Level (AL)	PHG (MCLG)	Typical Source of Contamination
ND	NA	NA	0	15	0.2	Internal corrosion of household plumbing systems; discharges from industrial manufacturers: erosion of natural deposits
0.10	NA	NA	0	1.3	0.3	Internal corrosion of household plumbing systems; erosion of natural deposits; leaching from wood preservatives

Range of Detection	Average Level Detected	Range of Detection	MCL [MRDL]	PHG (MCLG) [MRDLG]	Major Sources in Drinking Water
2.0 - 5.1	ND	ND	50	(100)	Discharge from steel and pulp mills and chrome plating; erosion of natural deposits
0.10 - 0.14	ND	ND	2.0	1	Erosion of natural deposits; water additive which promotes strong teeth; discharge from fertilizer & aluminum factories
2.9 - 8.0	4.0	2.0 - 6.0	10	10	Runoff and leaching from fertilizer use; leaching from septic tanks and sewage; erosion of natural deposits
ND	ND	ND	15	(0)	Erosion of natural deposits
NA	ND	ND	20	0.43	Erosion of natural deposits
5.2 - 12.5	ND	ND	80	NA	By-product of drinking water disinfection
0.57 - 1.74	0.98	0.64 - 1.66	[4.0 (as Cl2)]	[4 (as Cl2)]	Drinking water disinfectant added for treatment

Range of Detection	Average Level Detected	Range of Detection	MCL [MRDL]	PHG (MCLG)	Major Sources in Drinking Water
23 - 160	109	98 - 120	500	NA	Runoff, leaching from natural deposits; seawater influence
440 - 790	610	500 - 720	1600	NA	Substances that form ions when in water; seawater influence
16 - 25	3.2	0.52 - 5.8	500	NA	Runoff, leaching from natural deposits; industrial wastes
280 - 790	470	340 - 600	1000	NA	Runoff, leaching
ND - 0.26	0.15	0.12 - 0.18	5	NA	Soil runoff
ND - 90	ND	ND	500	NA	Leaching from natural deposits

Range of Detection	Average Level Detected	Range of Detection	MCL [MRDL]	PHG (MCLG)	Major Sources in Drinking Water
1.7 - 5.0	ND	ND	NA	0.02	Discharge from electroplating factories, leather tanneries, wood preservation, chemical synthesis, refractory production, and textile manufacturing facilities; erosion of natural deposits
62 - 110	55	48 - 62	NA	NA	One of the elements that make up the earths crust's as components of many rock-forming minerals
6.2 - 12	12.5	11.0 - 14.0	NA	NA	One of the elements that make up the earths crust's as components of many rock-forming minerals
1.9 - 2.9	1.4	1.1 - 1.6	NA	NA	One of the elements that make up the earths crust's as components of many rock-forming minerals
8.0	8.0	7.9 - 8.0	NA	NA	Erosion of natural deposits
130 - 160	97	94 - 100	NA	NA	Leaching out from rocks and natural deposits
16 -25	11	11	NA	NA	NA
19 - 35	28	27 - 28	NA	NA	Generally found in ground and surface water
180 - 310	190	170 - 210	NA	NA	Generally found in ground and surface water

Range of Detection	Average Level Detected	Range of Detection	Notification Level	PHG (MCLG)	Health Effects
ND	4.0	4.0	10	3	NDMA and other Nitrosamines can cause cancer in laboratory animals. The NTP identifies a number of them as reasonably anticipated to be human carcinogens (NTP,201) and US EPA classifies a number of them as probable human carcinogens.
[3] ND - 6.9	ND	ND	[4] 5.1	NA	Perfluorooctanoic acid exposures resulted in increased liver weight in laboratory animals.
[3] ND - 200	ND	ND	[4] 6.5	NA	Perfluorooctanesulfonic acid exposures resulted in immune suppression, specifically, a decrease in antibody response to an exogenous antigen challenge.

An assessment of the drinking water sources for Jurupa Community Services District was completed in July 2017. The sources are considered most vulnerable to the following activities not associated with contaminants detected in the water supply: Known Contaminant Plumes, Plastics/Synthetics Producers, Junk/Scrap/Salvage Yards, Metal plating/finishing/fabricating, Fleet/truck/bus terminals, and Gas Stations. A copy of the complete assessment is available at 11201 Harrel Street. You may request a summary of the assessment to be sent to you by contacting the Water Quality Department at: (951) 685-7434 Ext. 104. Total of 9 schools from Corona-Norco Unified School District have requested to conduct lead sampling and the results can be found at **www.waterboards.ca.gov/drinking_water/certlic/drinkingwater/leadsamplinginschools.html** and total of 15 schools from Jurupa Unified School District were sampled by an independent group and the results can be found at their own website at **www.jurupausd.org/our-district/planning/mo/Pages/AB-746-Potable-Water-Systems—Lead-Testing.aspx**

Find us on Social Media:

@JCSDISTRICT

@JCSDISTRICT

@JCSDISTRICT

@JCSDVIDEOS

jurupa
COMMUNITY SERVICES DISTRICT
Serving Jurupa Valley and Eastvale

11201 Harrel Street
Jurupa Valley, CA 91752

Information About Your Drinking Water

For more information about this report, please contact the Water Quality Department at JCSD at (951) 685-7434 Ext. 104 or visit JCSD.us/WaterQualityReport. JCSD holds regular Board of Directors meetings on the second and fourth Monday of each month at 6 p.m. at the District Office, 11201 Harrel Street, Jurupa Valley.

Board of Directors

President Richard "Dickie" Simmons
Division No. 4

Vice President Betty Folsom
Division No. 3

Director Kenneth J. McLaughlin
Division No. 1

Director Betty A. Anderson
Division No. 2

Director Jane F. Anderson
Division No. 5

City of Jurupa Valley

BUILDING AND SAFETY/CODE ENFORCEMENT DEPARTMENT, 8304 LIMONITE AVENUE, JURUPA VALLEY, CALIFORNIA 92509-5183 (951) 332-6464

HAZARD REDUCTION ABATEMENT NOTICE

SPACE CENTER MIRA LOMA INC
3401 ETIWANDA AVE # 503
MIRA LOMA, CA 91752-1128

APN: 156-140-043
Case No: CE-14-1012

Date: November 5, 2014

Re: NO ADDRESS ASSIGNED

To SPACE CENTER MIRA LOMA INC,

As owner(s) shown on the last equalized assessment roll of the parcel identified above you are hereby given notice that all weeds, dry vegetation, rubble, junk, trash, debris, objects, discarded auto bodies, parts and other waste matter upon the premises is a public nuisance and must be abated (R.C.Per ord.#695). At this time you should make a full and complete inspection of your property and abate (remove) any of the above items by:

COMPLIANCE DATE: December 4, 2014

ABATEMENT MUST INCLUDE:

1. Handwork along perimeters: Removal of weeds/debris from parkway area and edge of street pavement to property; removal of concrete, junk, trash, asphalt, tires, etc. disking more than once :where soil has not adequately mixed with grass; disking twice where tumbleweeds exist.
2. Removal of tree limbs (branches) to provide a minimum of an 8' clearance from ground to branches.
3. Fire officials may require additional abatement work to maximize fire hazard reduction. You may be held liable for costs associated with any Fire Suppression Services that occur on your property which result from dry vegetation or other types of combustible material.

REGROWTH MAY BE SUBJECT TO REMOVAL WITHOUT FURTHER NOTICE:

It is your responsibility to maintain property in good condition at all times. Failure to abate such recurring conditions will result as stated above.

IMPOSED CITY COSTS. FINES AND RIGHTS:

If said items listed are not removed by the compliance date above, the City of Jurupa Valley may order an abatement without further notice and the cost of said abatement shall be assessed against the property as a **Special Tax Lien** . In addition, the City will also impose and assess an administrative fee for each parcel abated and any other recovery costs. If the violations have not been corrected, the City has the authority to issue an Administrative Citation against the property owner and/or parties maintaining the violation and/or commence administrative abatement action. Administrative citations carry a fine from $100.00 for the first occurrence up to $500.00 for the third occurrence of the same violation. Each day that the offense exists constitutes a separate offense.

APPEAL PROCESS

You may appeal to the Fire Marshall of the City of Jurupa Valley and show cause, if any, why the City should not abate the public nuisance. Such appeal shall be in writing and filed with the Fire Prevention Bureau within ten (10) days from the date of this Notice. The Fire Prevention Bureau is located at:

City Hall
8304 Limonite Street, Suite M.
Jurupa Valley, CA 92509

Our mailing address is:

8304 Limonite Street, Suite M.
Jurupa Valley, CA 92509

Further questions concerning this notice can be directed to the Weed Abatement Hotline at: (951) 332-6464

City of Jurupa Valley

BUILDING AND SAFETY/CODE ENFORCEMENT DEPARTMENT, 8304 LIMONITE AVENUE, JURUPA VALLEY, CALIFORNIA 92509-5183 (951) 332-6464

HAZARD REDUCTION ABATEMENT NOTICE

Occupant

JURUPA VALLEY, CA 91752

APN: 156-140-043
Case No: CE-14-1012

Date: November 5, 2014

Re: NO ADDRESS ASSIGNED

To OCCUPANT,

As owner(s) shown on the last equalized assessment roll of the parcel identified above you are hereby given notice that all weeds, dry vegetation, rubble, junk, trash, debris, objects, discarded auto bodies, parts and other waste matter upon the premises is a public nuisance and must be abated (R.C.Per ord.#695). At this time you should make a full and complete inspection of your property and abate (remove) any of the above items by:

COMPLIANCE DATE: December 4, 2014

ABATEMENT MUST INCLUDE:

1. Handwork along perimeters: Removal of weeds/debris from parkway area and edge of street pavement to property; removal of concrete, junk, trash, asphalt, tires, etc. disking more than once :where soil has not adequately mixed with grass; disking twice where tumbleweeds exist.
2. Removal of tree limbs (branches) to provide a minimum of an 8' clearance from ground to branches.
3. Fire officials may require additional abatement work to maximize fire hazard reduction. You may be held liable for costs associated with any Fire Suppression Services that occur on your property which result from dry vegetation or other types of combustible material.

REGROWTH MAY BE SUBJECT TO REMOVAL WITHOUT FURTHER NOTICE:

It is your responsibility to maintain property in good condition at all times. Failure to abate such recurring conditions will result as stated above.

IMPOSED CITY COSTS. FINES AND RIGHTS:

If said items listed are not removed by the compliance date above, the City of Jurupa Valley may order an abatement without further notice and the cost of said abatement shall be assessed against the property as a **Special Tax Lien** . In addition, the City will also impose and assess an administrative fee for each parcel abated and any other recovery costs. If the violations have not been corrected, the City has the authority to issue an Administrative Citation against the property owner and/or parties maintaining the violation and/or commence administrative abatement action. Administrative citations carry a fine from $100.00 for the first occurrence up to $500.00 for the third occurrence of the same violation. Each day that the offense exists constitutes a separate offense.

APPEAL PROCESS

You may appeal to the Fire Marshall of the City of Jurupa Valley and show cause, if any, why the City should not abate the public nuisance. Such appeal shall be in writing and filed with the Fire Prevention Bureau within ten (10) days from the date of this Notice. The Fire Prevention Bureau is located at:

City Hall
8304 Limonite Street, Suite M.
Jurupa Valley, CA 92509

Our mailing address is:

8304 Limonite Street, Suite M.
Jurupa Valley, CA 92509

Further questions concerning this notice can be directed to the Weed Abatement Hotline at: (951) 332-6464

CITY OF JURUPA VALLEY
8304 Limonite Avenue, Suite M
Jurupa Valley, California 92505
951-332-6464

PLCK No:	Permit No: 2011-0432
Date:	Date: 10/21/11
Amount:	Amount: 187.64
Ck #:	Ck #:

Building Combination Permit

Permit # 2011-0432		Date	
Jobsite Address 3401 Etiwanda #			Space # 811D
City Mira Loma	State CA	Zip Code 91752	Assessors Parcel Number 156-150-063
Property Owner's Last Name, First Name Mira Loma Space Center			Phone Number
Permit Use: Meter Reset			

APPLICANT INFORMATION

Note: As the applicant you will be financially responsible for ALL supplemental billings, fees and refunds for any and all permits per Ordinance 457.
Any changes in applicant information must be made in writing by the original applicant to the Building Department.

Applicants Last Name:		First	
Mailing Address		City	State / Zip Code
Phone Number ( )	Fax Number	Email (optional)	

Check one: ____ **OWNER BUILDER** __X__ **CONTRACTOR**

Contractor - Name Multer Electric		Type C1	License # 296043
Mailing Address 11098 Venture Dr "D"		City Mira Loma	State Ca / Zip Code 91752
Phone Number (951) 360 3424	Fax Number 951 360 3429	Email (optional)	

Architect or Engineer		Type	License#
Mailing Address	City		State / Zip Code
Phone Number: ( )	Fax Number	Email (optional)	

FOR OFFICE USE ONLY

Planning Case #			Parcel/Tract Map #				
Legal Zone	SP/PA	Lot Size	FSB	Lf SB	Rt SB	R SB	SEPTIC/SEWER
High Fire – Y/N	Flood– Y/N	Thomas Guide	Assoc Permits				

Finaled: 10-24-2011

CITY OF JURUPA VALLEY
8304 Limonite Avenue, Suite M
Jurupa Valley, California 92505
951-332-6464

PLCK No: 2012-0711	Permit No:
Date: 1/24/12	Date:
Amount:	Amount:
Ck #:	Ck #:

Building Combination Permit

issued 2/15/12

Permit # 2012-0711 | Date 1-24-12

Jobsite Address 3401 ETIWANDA AVE BLDG. 1011 | Space # A, B & C

City MIRA LOMA | State CA | Zip Code 91752 | Assessors Parcel Number 156150063-9

Property Owner's Last Name, First Name SPACE CENTER | Phone Number 951-685-5221

Permit Use: OCCUPANCY PERMIT – Furniture Storage W/H

PP 3/18

APPLICANT INFORMATION

Note: As the applicant you will be financially responsible for ALL supplemental billings, fees and refunds for any and all permits per Ordinance 457.
Any changes in applicant information must be made in writing by the original applicant to the Building Department.

Applicants Last Name: BAUCOM | First DAVID

Mailing Address 8390 MAPLE PLACE #140 | City RANCHO CUCAMONGA | State CA | Zip Code 91730

Phone Number (909) 481-1950 x201 | Fax Number 909-481-1959 | Email (optional) DAVID@DBAAINC.COM

Check one: X **OWNER BUILDER** ____ **CONTRACTOR**

Contractor -Name | Type | License #

Mailing Address | City | State | Zip Code

Phone Number ( ) | Fax Number | Email (optional)

Architect or Engineer DBA ARCHITECTS INC. | Type | License# C 22017

Mailing Address 8390 MAPLE PL. #140 | City RANCHO CUCAMONGA | State CA | Zip Code 91730

Phone Number: (909) 481-1950 x201 | Fax Number 909-481-1959 | Email (optional) DAVID@DBAAINC.COM

FOR OFFICE USE ONLY

Planning Case # PP 9097 | Parcel/Tract Map # Docs - 16 Plans

Legal Zone	SP/PA	Lot Size	FSB	Lf SB	Rt SB	R SB	SEPTIC/SEWER

High Fire – Y/N	Flood– Y/N	Thomas Guide	Assoc Permits
			Plans - 3 Val - 15,000

Final: 02-17-2012

fire submittal

CITY OF JURUPA VALLEY
8304 Limonite Avenue, Suite M
Jurupa Valley, California 92509
951-332-6464

PLCK No:	Permit No: 2013-3232
Date:	Date: 10/22/13
Amount:	Amount:
Ck #:	Ck #:

Building Combination Permit

Permit # 2013-3232			Date 10/22/13
Jobsite Address 3401 ETIWANDA AVE			Space #
City Jurupa	State CA	Zip Code	Assessors Parcel Number 156-150-069
Property Owner's Last Name, First Name SPACE CENTER			Phone Number
Permit Use: Reroof Building 921 - Section A (Layover - No Tear off)			

APPLICANT INFORMATION

Note: As the applicant you will be financially responsible for ALL supplemental billings, fees and refunds for any and all permits per Ordinance 457.
Any changes in applicant information must be made in writing by the original applicant to the Building Department.

Applicants Last Name: HOWARD ROOFING		First Ray	
Mailing Address	City	State	Zip Code
Phone Number ( )	Fax Number	Email (optional)	

Check one: ____ OWNER BUILDER ✓ CONTRACTOR

Contractor -Name HOWARD ROOFING	Type C-39	License # 475568	
Mailing Address 245 N. MOUNTAIN VIEW AVE	City POMONA	State CA	Zip Code 91767
Phone Number (909) 622-5598	Fax Number 909 623 2927	Email (optional)	
Architect or Engineer	Type	License#	
Mailing Address	City	State	Zip Code
Phone Number: ( )	Fax Number	Email (optional)	

FOR OFFICE USE ONLY

Planning Case #			Parcel/Tract Map # Val = 225,000				(B) E P M
Legal Zone	SP/PA	Lot Size	FSB	Lf SB	Rt SB	R SB	SEPTIC/SEWER
High Fire – Y/N	Flood– Y/N	Thomas Guide	Assoc Permits Docs - 2		Plans -		

Final: 12-19-2013

CITY OF JURUPA VALLEY
8304 Limonite Avenue, Suite M
Jurupa Valley, California 92509
951-332-6464

PLCK No:	Permit No: 2013-3233
Date:	Date: 10/22/13
Amount:	Amount:
Ck #:	Ck #:

Building Combination Permit

Permit # 2013-3233	Date 10/22/13
Jobsite Address 3401 ETIWANDA AVE	Space #
City JURUPA / State CA / Zip Code	Assessors Parcel Number 156-150-069
Property Owner's Last Name, First Name SPACE CENTER	Phone Number
Permit Use: Reroof Building 721 - Section A (Layover - No Tearoff)	

APPLICANT INFORMATION

Note: As the applicant you will be financially responsible for ALL supplemental billings, fees and refunds for any and all permits per Ordinance 457.
Any changes in applicant information must be made in writing by the original applicant to the Building Department.

Applicants Last Name: HOWARD ROOFING	First Ray		
Mailing Address	City	State	Zip Code
Phone Number ( )	Fax Number	Email (optional)	

Check one: ____ OWNER BUILDER ✓ CONTRACTOR

Contractor -Name HOWARD ROOFING	Type C-39	License # 475568	
Mailing Address 245 N. MOUNTAIN VIEW AVE	City POMONA	State CA	Zip Code 91767
Phone Number (909) 622-5598	Fax Number 909 623 2927	Email (optional)	
Architect or Engineer	Type	License#	
Mailing Address	City	State	Zip Code
Phone Number: ( )	Fax Number	Email (optional)	

FOR OFFICE USE ONLY

Planning Case #			Parcel/Tract Map # Val = 225,000 (B) E P M				
Legal Zone	SP/PA	Lot Size	FSB	Lf SB	Rt SB	R SB	SEPTIC/SEWER
High Fire – Y/N	Flood– Y/N	Thomas Guide	Assoc Permits Docs - 2		Plans -		

Final: 12-19-2013

CITY OF JURUPA VALLEY
8304 Limonite Avenue, Suite M
Jurupa Valley, California 92509
951-332-6464

PLCK No:	Permit No: 2013-3234
Date:	Date: 10/22/13
Amount:	Amount:
Ck #:	Ck #:

Building Combination Permit

Permit # 2013-3234			Date 10/22/13
Jobsite Address 3401 ETIWANDA AVE			Space #
City JURUPA	State CA	Zip Code	Assessors Parcel Number 156-150-069
Property Owner's Last Name, First Name SPACE CENTER			Phone Number
Permit Use: Reroof Building 911 - Section C & D (Layover - No Tearoff			

APPLICANT INFORMATION

Note: As the applicant you will be financially responsible for ALL supplemental billings, fees and refunds for any and all permits per Ordinance 457.
Any changes in applicant information must be made in writing by the original applicant to the Building Department.

Applicants Last Name: HOWARD ROOFING		First Ray	
Mailing Address		City	State / Zip Code
Phone Number ( )	Fax Number	Email (optional)	

Check one: ____ OWNER BUILDER ✓ CONTRACTOR

Contractor -Name HOWARD ROOFING		Type C-39	License # 475568
Mailing Address 245 N. MOUNTAIN VIEW AVE	City POMONA	State CA	Zip Code 91767
Phone Number (909) 622-5598	Fax Number 909 623 2927	Email (optional)	

Architect or Engineer		Type	License#
Mailing Address	City	State	Zip Code
Phone Number: ( )	Fax Number	Email (optional)	

FOR OFFICE USE ONLY

Planning Case #			Parcel/Tract Map # Val = 225,000 (B) E P M				
Legal Zone	SP/PA	Lot Size	FSB	Lf SB	Rt SB	R SB	SEPTIC/SEWER
High Fire – Y/N	Flood– Y/N	Thomas Guide	Assoc Permits Docs - 2		Plans -		

Final: 12-19-2013

CITY OF JURUPA VALLEY
8304 Limonite Avenue, Suite M
Jurupa Valley, California 92509
951-332-6464

PLCK No:	Permit No: 2014-5250
Date:	Date:
Amount:	Amount:
Ck #:	Ck #:

Building Combination Permit

Permit # 2014-5250 | Date

Jobsite Address: 3401 E Temescal Ave | Space # Bldg. 8 11

City: Jurupa | State: CA | Zip Code | Assessors Parcel Number

Property Owner's Last Name, First Name: Space Center Mira Loma Inc | Phone Number

Permit Use: Reroof Section A, B, C (layover)

APPLICANT INFORMATION

Note: As the applicant you will be financially responsible for ALL supplemental billings, fees and refunds for any and all permits per Ordinance 457.
Any changes in applicant information must be made in writing by the original applicant to the Building Department.

Applicants Last Name: Evans | First: Ray

Mailing Address | City | State | Zip Code

Phone Number: (909) 973 1600 | Fax Number | Email (optional)

Check one: ____**OWNER BUILDER** ____**CONTRACTOR**

Contractor -Name: Howard's Roofing Company | Type: C-39 | License #: 475568

Mailing Address: 245 N. Mountain View Ave | City: Ontario | State: CA | Zip Code: 91762

Phone Number: (909) 622-5598 | Fax Number | Email (optional)

Architect or Engineer | Type | License#

Mailing Address | City | State | Zip Code

Phone Number: ( ) | Fax Number | Email (optional)

FOR OFFICE USE ONLY

Planning Case # Lot / Tract | Parcel/Tract Map # Val = B E P M

Legal Zone	SP/PA	Lot Size	FSB	Lf SB	Rt SB	R SB	SEPTIC/SEWER

High Fire – Y/N	Flood– Y/N	Thomas Guide	Assoc Permits
			Docs - Plans -

Final: 11-04-2014

CITY OF JURUPA VALLEY
8304 Limonite Avenue, Suite M
Jurupa Valley, California 92509
951-332-6464

PLCK No:	Permit No: 2014-5251
Date:	Date:
Amount:	Amount:
Ck #:	Ck #:

Building Combination Permit

Permit #	Date
Jobsite Address: 3401 E Rubidoux Blvd	Space # Bldg 921
City: Jurupa	State: CA / Zip Code / Assessors Parcel Number
Property Owner's Last Name, First Name: Space Center Mira Loma Inc	Phone Number
Permit Use: Reroof Section B (layover)	

APPLICANT INFORMATION

Note: As the applicant you will be financially responsible for ALL supplemental billings, fees and refunds for any and all permits per Ordinance 457.
Any changes in applicant information must be made in writing by the original applicant to the Building Department.

Applicants Last Name: Evans	First: Ray
Mailing Address	City / State / Zip Code
Phone Number: (909) 973 1606	Fax Number / Email (optional)

Check one: ____ **OWNER BUILDER** ____ **CONTRACTOR**

Contractor -Name: Howard Roofing Company	Type: C-39	License #: 475560
Mailing Address: 245 N. Mountain View Ave	City: Pomona	State: CA / Zip Code: 91767
Phone Number: (909) 622-5598	Fax Number / Email (optional)	
Architect or Engineer	Type / License#	
Mailing Address	City / State / Zip Code	
Phone Number: ( )	Fax Number / Email (optional)	

FOR OFFICE USE ONLY

Planning Case # Lot / Tract	Parcel/Tract Map # Val =						
Legal Zone	SP/PA	Lot Size	FSB	Lf SB	Rt SB	R SB	SEPTIC/SEWER
High Fire – Y/N	Flood– Y/N	Thomas Guide	Assoc Permits: Doc 5-		Plans-		

Final: 11-04-2014

CITY OF JURUPA VALLEY
8304 Limonite Avenue, Suite M
Jurupa Valley, California 92509
951-332-6464

PLCK No: 2014-5473	Permit No: 2014-5473
Date: 10/10/14	Date: 1/7/15
Amount:	Amount:
Ck #:	Ck #:

Building Combination Permit

Permit # 2014-5473 — Issued Date 1/7/15

Jobsite Address: 3401 ETIWANDA BUILDING D SECTION 921 — Space #:

City: JURUPA VALLEY — State: CA — Zip Code: 91752 — Assessors Parcel Number: 156-150-069

Property Owner's Last Name, First Name: CRUIKSHANK TOM — Phone Number: 951-685-5221

Permit Use: NEW 3,000 AMP 2 SERVICE

APPLICANT INFORMATION

Note: As the applicant you will be financially responsible for ALL supplemental billings, fees and refunds for any and all permits per Ordinance 457.
Any changes in applicant information must be made in writing by the original applicant to the Building Department.

Applicants Last Name: LEE — First: WAYNE

Mailing Address: 12461 E. FRANCIS ST — City: ONTARIO — State: CA — Zip Code: 91761

Phone Number: (909) 923-0070 — Fax Number: 909-923-0858 — Email (optional): WAYNE@VALELECTRIC.COM

Check one: ____ **OWNER BUILDER** X **CONTRACTOR**

Contractor -Name: VAL ELECTRIC INC. — Type: C10 — License #: 576817

Mailing Address: 12461 E. FRANCIS — City: ONTARIO — State: CA — Zip Code: 91761

Phone Number: (909) 923-0070 — Fax Number: 923-0858 — Email (optional):

Architect or Engineer — Type — License#

Mailing Address — City — State — Zip Code

Phone Number: ( ) — Fax Number — Email (optional)

FOR OFFICE USE ONLY

Planning Case # Lot / Tract — Parcel/Tract Map # Val = BEPM

Legal Zone	SP/PA	Lot Size	FSB	Lf SB	Rt SB	R SB	SEPTIC/SEWER

High Fire – Y/N	Flood– Y/N	Thomas Guide	Assoc Permits
			Docs-2 Plans-1

Final: 02-18-2015

CITY OF JURUPA VALLEY
8930 Limonite Avenue
Jurupa Valley, California 92509
951-332-6464

PLCK No: 2015-6817	Permit No: 2015-6817
Date:	Date: 5/22/15
Amount:	Amount:
Chk #:	Chk #:

Building Combination Permit

Permit # 2015-6817		Date Issued 5/22/15	
Jobsite Address: 3401 Etiwanda Avenue			Space #: Building 1011, Sections C and D - 86,400 s.f.
City: Jurupa Valley	State: CA	Zip Code: 91752	Assessors Parcel Number: 156150069-5
Property Owner's Last Name, First Name: Space Center Mira Loma, Inc.			Phone Number: 951-685-5221
Permit Use: 86,400 square feet existing-Change of Tenancy and Pallet Racking Plans-3401 Etiwanda Ave., Bldg. 1011, Sections C & D			

APPLICANT INFORMATION

Note: As the applicant you will be financially responsible for ALL suupplemental billings, fees and refunds for any and all permits per Ordinance 457. Any changes in applicant information must be made in writing by the original applicant to the Building Department.

Applicants Last Name: Hanes Companies, Inc. (New Tenant) MARTINEZ		First: JOHN	
Mailing Address: ~~500 McLin Creek Road~~ 565 PORTER WAY		City: ~~Grover~~ PLACENTIA	State: [redacted] Zip Code: ~~[redacted]~~ 92870
Phone Number: ~~[redacted]~~ 714.269.8693	Fax Number: ~~[redacted]~~	Email (optional): JOHN@WAREHOUSEPERMITS.COM ~~[redacted]~~	

Check one: ○ **OWNER BUILDER** ◉ **CONTRACTOR**

Contractor - Name: RACK US UP	Type: C61/D24	License #: 863780	
Mailing Address: 8620 SORENSEN AVE #8		City: SANTA FE SPRINGS	State: CA Zip Code: 90670
Phone Number: 526-713-1104	Fax Number:	Email (optional): RACKUSUP@YAHOO.COM	
Architect or Engineer: STRUCTURAL CONCEPTS ENG.	Type: CIVIL	License #: 68381	
Mailing Address: 1615 YEAGER AVE		City: LA VERNE	State: CA Zip Code: 91750
Phone Number: 909.596.1350	Fax Number:	Email (optional): MAIL@SCEINC.NET	

FOR OFFICE USE ONLY

Planning Case #				Parcel/Tract Map #			
Legal Zone	SP/PA	Lot Size	FBS	Lf SB	Rt SB	R SB	SEPTIC/SEWER
High Fire - Y/N	Flood - Y/N	Thomas Guide		Assoc Permts			

Final: 08-14-2015

val - 60,000
Plans - 5
DOCS - 31

CITY OF JURUPA VALLEY
8930 Limonite Avenue
Jurupa Valley, California 92509
951-332-6464

PLCK No:	Permit No: 2015-8268
Date:	Date: 9/25/15
Amount:	Amount:
Ck #:	Ck #:

Building Combination Permit

Permit # 2015-8268			Date 9-25-15
Jobsite Address 3401 E Etiwanda ave			Space #
City Mira loma	State CA	Zip Code 91752	Assessors Parcel Number
Property Owner's Last Name, First Name Allianz of America inc			Phone Number
Permit Use: Reroof Comml Bldg			

APPLICANT INFORMATION

Note: As the applicant you will be financially responsible for ALL supplemental billings, fees and refunds for any and all permits per Ordinance 457.
Any changes in applicant information must be made in writing by the original applicant to the Building Department.

Applicants Last Name: Marlowe		First William	
Mailing Address 525 new Jersey st	City Redlands	State CA	Zip Code 92373
Phone Number (909) 335 6300	Fax Number 909-335-6790	Email (optional)	

Check one: ____**OWNER BUILDER** ____**CONTRACTOR**

Contractor -Name clark Roofing Company		Type C39	License # 765388
Mailing Address 525 new Jersey st	City Redlands	State CA	Zip Code 92373
Phone Number (909) 335-6300	Fax Number 909 335 6790	Email (optional)	
Architect or Engineer		Type	License#
Mailing Address	City	State	Zip Code
Phone Number: ( )	Fax Number	Email (optional)	

FOR OFFICE USE ONLY

Planning Case # Lot / Tract			Parcel/Tract Map # Val = 524 K BEPM				
Legal Zone	SP/PA	Lot Size	FSB	Lf SB	Rt SB	R SB	SEPTIC/SEWER
High Fire – Y/N	Flood– Y/N	Thomas Guide	Assoc Permits Docs-		Plans-		

Final: 01-14-2016

CITY OF JURUPA VALLEY
8304 Limonite Avenue, Suite M
Jurupa Valley, California 92509
951-332-6464

PLCK No: 2012-1072	Permit No:
Date: 5/4/12	Date:
Amount:	Amount:
Ck #:	Ck #:

Building Combination Permit

Permit # 2012-1072 — Date 05-03-12 — issued 6/22/12

Jobsite Address: 3401 Etiwanda Ave Bldg.1011			Space # A
City: Jurupa Valley	State: CA	Zip Code: 91752	Assessors Parcel Number: 156-140-10
Property Owner's Last Name, First Name: Space Center			Phone Number: 951-685-5221
Permit Use: Tenant Improvement – Restrooms			

APPLICANT INFORMATION

Note: As the applicant you will be financially responsible for ALL supplemental billings, fees and refunds for any and all permits per Ordinance 457.
Any changes in applicant information must be made in writing by the original applicant to the Building Department.

Applicants Last Name: Gomez		First: Junior	
Mailing Address: 8390 Maple Place #140		City: Rancho Cucamonga	State: CA / Zip Code: 91730
Phone Number: (909) 481-1920x205	Fax Number: 909-481-1952	Email (optional): Porfirio@dbaainc.com	

Check one: ____OWNER BUILDER ____CONTRACTOR

Contractor -Name		Type	License #
Mailing Address		City	State / Zip Code
Phone Number ( )	Fax Number	Email (optional)	

Architect or Engineer: DBA Architects INC.		Type	License#: C 22017
Mailing Address: 8390 Maple Place #140	City: Rancho Cucamonga	State: CA	Zip Code: 91730
Phone Number: (909) 481-1920x201	Fax Number: 909-481-1952	Email (optional): David@dbaainc.com	

FOR OFFICE USE ONLY

Planning Case #			Parcel/Tract Map # Val – 15,000 DEPM				
Legal Zone	SP/PA	Lot Size	FSB	Lf. SB	Rt. SB	R.SB...	SEPTIC/SEWER
High Fire – Y/N	Flood – Y/N	Thomas Guide	Assoc Permits Plans – 7 Docs –				

5.4 F

Final: 07-31-2012

1603.95

P
N

CITY OF JURUPA VALLEY
8930 Limonite Avenue
Jurupa Valley, California 92509
951-332-6464

PLCK No:	Permit No: 2015-7600
Date:	Date: 7/9/15
Amount:	Amount:
Ck #:	Ck #:

Building Combination Permit

Permit # 2015-7600	Date 7-9-15

Jobsite Address: 3401 ETIWANDA AVE #1011 | Space #:

City: JURUPA VALLEY | State: CA | Zip Code: | Assessors Parcel Number:

Property Owner's Last Name, First Name: MIKE WAKSMUNSKI | Phone Number: 336-747-1678

Permit Use: SIGN PERMIT - Hanes Industries

APPLICANT INFORMATION

Note: As the applicant you will be financially responsible for ALL supplemental billings, fees and refunds for any and all permits per Ordinance 457.
Any changes in applicant information must be made in writing by the original applicant to the Building Department.

Applicants Last Name: EMPERADO | First: RUDY

Mailing Address: 4774 MURRIETA ST. #1 | City: CHINO | State: CA | Zip Code: 91710

Phone Number: (909) 364-8135 | Fax Number: 909-364-8314 | Email (optional): rudyemp@AOL.com

Check one: ____ **OWNER BUILDER** __X__ **CONTRACTOR**

Contractor -Name: SIGNSPLUS | Type: C45 | License #: 812259

Mailing Address: 4774 MURRIETA ST #1 | City: CHINO | State: CA | Zip Code: 91710

Phone Number: (909) 364-8135 | Fax Number: 909-364-8374 | Email (optional): chinosignsplus@AOL.com

Architect or Engineer: | Type: | License#:

Mailing Address: | City: | State: | Zip Code:

Phone Number: ( ) | Fax Number: | Email (optional):

FOR OFFICE USE ONLY

Planning Case # Lot / Tract | Parcel/Tract Map # Val=1200 (B) E P M

Legal Zone	SP/PA	Lot Size	FSB	Lf SB	Rt SB	R SB	SEPTIC/SEWER

High Fire – Y/N	Flood– Y/N	Thomas Guide	Assoc Permits
			Docs- 5 Plans-

Final: 07-29-2015

CITY OF JURUPA VALLEY
Building Department

This form to be filled out by the City of Jurupa Valley Permit Technicians Only

Building Permit Application Form

Permit # 2018-15893	Date Submitted: 04/26/2018		Date Issued: 04/26/2018
Project Address: 3401 Etiwanda Ave 811-A			Assessors Parcel Number: 156-150-069
City: Jurupa Valley	State: CA	Zip Code: 91752	Owner's Email: (optional)
Property Owner's Last Name: Space Center Mira Loma Inc	First Name:		Phone Number: 951-685-5221
Property Owner's Address:	City: Jurupa Valley	State: CA	Zip Code: 91752

Permit Description:

Meter Release

APPLICANT INFORMATION

Note: As the applicant you will be financially responsible for ALL supplemental billings, fees and refunds for any and all permits per Ordinance 457. Any changes in applicant information must be made in writing by the original applicant to the Building Department.

Applicants Last Name: Space center Mira Loma Inc	First:		
Mailing Address: 3401 Etiwanda Ave	City: Jurupa Valley	State: CA	Zip Code: 91752
Phone Number: 951-685-5221	Fax Number:	Email (optional):	

Check one: ☐ **OWNER BUILDER** ☑ **CONTRACTOR**

Contractor - Name	License #	Classification	Business Registration #: Exp. Date
Mailing Address	City	State	Zip Code
Phone Number / Fax Number	Email (optional)		
Architect or Engineer	License #	Type	
Mailing Address	City	State	Zip Code
Phone Number / Fax Number	Email (optional)		

FOR OFFICE USE ONLY

Tract#	Lot#	Valuation: 0.00	BEPM
Permit Tech Initials: DM		Docs: 6	Plans:

Final: 04-27-2018

City of Jurupa Valley Building Department
8930 Limonite Avenue
Jurupa Valley, California 92509
951-332-6464

CITY OF JURUPA VALLEY
Building Department

This form to be filled out by the City of Jurupa Valley Permit Technicians Only

Building Permit Application Form

Permit # 2018-15894	Date Submitted: 04/26/2018		Date Issued: 04/26/2018
Project Address: 3401 Etiwanda Ave 811-B			Assessors Parcel Number: 156-150-069
City: Jurupa Valley	State: CA	Zip Code: 91752	Owner's Email: (optional)
Property Owner's Last Name: Space Center Mira Loma Inc	First Name:		Phone Number: 951-685-5221
Property Owner's Address:	City: Jurupa Valley	State: CA	Zip Code: 91752

Permit Description:

Meter Release

APPLICANT INFORMATION

Note: As the applicant you will be financially responsible for ALL supplemental billings, fees and refunds for any and all permits per Ordinance 457. Any changes in applicant information must be made in writing by the original applicant to the Building Department.

Applicants Last Name: Space center Mira Loma Inc	First:		
Mailing Address: 3401 Etiwanda Ave	City: Jurupa Valley	State: CA	Zip Code: 91752
Phone Number: 951-685-5221	Fax Number:	Email (optional):	

Check one: ☐ **OWNER BUILDER** ☑ **CONTRACTOR**

Contractor - Name	License #	Classification	Business Registration #: Exp. Date
Mailing Address	City	State	Zip Code
Phone Number	Fax Number	Email (optional)	
Architect or Engineer	License #	Type	
Mailing Address	City	State	Zip Code
Phone Number	Fax Number	Email (optional)	

FOR OFFICE USE ONLY

Tract#	Lot#	Valuation: 0.00	BEPM
Permit Tech Initials: DM		Docs: 6	Plans:

Final: 04-27-2018

City of Jurupa Valley Building Department
8930 Limonite Avenue
Jurupa Valley, California 92509

951-332-6464

CITY OF JURUPA VALLEY
Building Department

This form to be filled out by the City of Jurupa Valley Permit Technicians Only

Building Permit Application Form

Permit # 2018-15895	Date Submitted: 04/26/2018		Date Issued: 04/26/2018
Project Address: 3401 Etiwanda Ave 1011-B			Assessors Parcel Number: 156-150-069
City: Jurupa Valley	State: CA	Zip Code: 91752	Owner's Email: (optional)
Property Owner's Last Name: Space Center Mira Loma Inc	First Name:		Phone Number: 951-685-5221
Property Owner's Address:	City: Jurupa Valley	State: CA	Zip Code: 91752
Permit Description: Meter Release			

APPLICANT INFORMATION

Note: As the applicant you will be financially responsible for ALL supplemental billings, fees and refunds for any and all permits per Ordinance 457. Any changes in applicant information must be made in writing by the original applicant to the Building Department.

Applicants Last Name: Space center Mira Loma Inc	First:		
Mailing Address: 3401 Etiwanda Ave	City: Jurupa Valley	State: CA	Zip Code: 91752
Phone Number: 951-685-5221	Fax Number:	Email (optional):	

Check one: ☐ **OWNER BUILDER** ☑ **CONTRACTOR**

Contractor - Name	License #	Classification	Business Registration #: Exp. Date
Mailing Address	City	State	Zip Code
Phone Number	Fax Number	Email (optional)	
Architect or Engineer	License #	Type	
Mailing Address	City	State	Zip Code
Phone Number	Fax Number	Email (optional)	

FOR OFFICE USE ONLY

Tract#	Lot#	Valuation: 0.00	BEPM
Permit Tech Initials: DM		Docs: 6	Plans:

Final: 04-27-2018

City of Jurupa Valley Building Department
8930 Limonite Avenue
Jurupa Valley, California 92509

951-332-6464

CITY OF JURUPA VALLEY
Building Department

This form to be filled out by the City of Jurupa Valley Permit Technicians Only

Building Permit Application Form

Permit # 2019-19021	Date Submitted: 07/24/2019		Date Issued: 07/24/2019
Project Address: 3401 Etiwanda Ave			Assessors Parcel Number: 156150069
City: Jurupa Valley	State: CA	Zip Code: 91752	Owner's Email: (optional)
Property Owner's Last Name: Fullmer Construction	First Name:		Phone Number:
Property Owner's Address:	City:	State:	Zip Code:

Permit Description:

100 amp Temp Power pole, 1 sub distro 100 amp pole, 1 transformer. Construction Trailer. 30' High. No Encroachment Required.

APPLICANT INFORMATION

Note: As the applicant you will be financially responsible for ALL supplemental billings, fees and refunds for any and all permits per Ordinance 457. Any changes in applicant information must be made in writing by the original applicant to the Building Department.

Applicants Last Name: Same as Contractor	First:		
Mailing Address:	City:	State:	Zip Code:
Phone Number:	Fax Number:	Email (optional):	

Check one: ☐ **OWNER BUILDER** ☑ **CONTRACTOR**

Contractor - Name Temp Power Systems	License # 696713	Classification C-10	Business Registration #:	Exp. Date
Mailing Address 625 Fee Ana	City Placentia	State CA	Zip Code 92870	
Phone Number 714-767-0199	Fax Number	Email (optional)		
Architect or Engineer	License #	Type		
Mailing Address	City	State	Zip Code	
Phone Number	Fax Number	Email (optional)		

FOR OFFICE USE ONLY

Tract#	Lot#	Valuation: 4,000.00	BEPM
Permit Tech Initials: DM		Docs: 4	Plans: 2

Final: 07-31-2019

City of Jurupa Valley Building Department
8930 Limonite Avenue
Jurupa Valley, California 92509

951-332-6464

City of Jurupa Valley
Building & Safety Department
Building Permit Application

Permit No: B19-000836
Status: Closed - Final - 10/09/2020
Submittal Date: 11/07/2019
Issue Date: 04/29/2020

Project Address/Location: 3401 ETIWANDA AVE	**Assessor's Parcel Number: 156150069**

Description of Work: HIGH PILE STORAGE RACKS

Tract #:	Lot #:	Valuation: $58,000.00
Owner: C/O TRACY L PFAFF 3401 ETIWANDA AVE MIRA LOMA CA 91752	*Applicant: THE RACK DEPOT INC 10226 GREENLEAF AVE SANTA FE SPRINGS CA 90670 5627779809	Site Contact:
Contractor: THE RACK DEPOT INC 10226 GREENLEAF AVE SANTA FE SPRINGS CA 90670 5627779809 853858	Architect:	Engineer:

For inspection requests, please use our online service by going to www.JurupaValley.org. Select Online Inspection Requests. If you have difficulties scheduling your inspection, please call our inspection request line at (951) 332-0790.

"This permit expires in 365 days after the issuance of the permit if no substantial progress is verified by city staff"

Type of Project: Commercial	Code Year: 2016 CA

Constuction Type:	Occupancy Group:	Square Footage
Fire Sprinklers:	Use:	Occupant Load:

Building Department Fees Paid = 905.79
Balance Due = 0.00
*Note: The "Applicant" will be financially responsible for all supplemental billings, fees and refunds for this permit per Ordinance 457. Any changes to the "Applicant" information must be made in writing and submitted to the Building Department for approval.

APPLICANT'S ACCEPTANCE:

Applicant Signature **Date**

CITY APPROVAL:

for Keith Clarke, Chief Building Official

City of Jurupa Valley

BUILDING AND SAFETY/CODE ENFORCEMENT DEPARTMENT, 8930 LIMONITE AVENUE, JURUPA VALLEY, CALIFORNIA 92509-5183 (951) 332-6464

NOTICE OF VIOLATION AND ORDER TO COMPLY

SPACE CENTER MIRA LOMA INC
3401 ETIWANDA AVE # 503
MIRA LOMA, CA 91752-1128

APN: 156-150-069
Case No: CE-19-0573

Date: April 4, 2019

Re: 3401 ETIWANDA AVE

To SPACE CENTER MIRA LOMA INC,

A recent inspection of your property at 3401 ETIWANDA AVE JURUPA VALLEY, CA 91752-1128 revealed that it contained conditions which violate the City of Jurupa Valley Municipal Code because of the following defects:

1. **Solid Waste Collection & Disposal-**No person shall collect, transfer or remove solid waste in the city without a valid permit or franchise issued by the city. - Jurupa Valley Municipal Code § 6.75.030
   Corrective Action Required: There are tenants on your property that are collecting, transferring, and/or removing waste in the city that are not properly using the franchisee contracted by the City. We have evidence that multiple sub tenants are using third party waste removal companies other than the City of Jurupa Valley's franchisee BURRTEC. Please notify your tenants that they have a responsibility to use the proper franchisee BURRTEC only for solid waste removal. Failure to comply will result in further administrative action.

Section 17920.3 of the California Health & Safety Code declares all such substandard buildings a public nuisance and requires the abatement thereof by repair, if practical, rehabilitation or by demolition. Conditions caused, maintained, and/or permitted to exist are public nuisances in violation of Jurupa Valley Municipal Code section 1.16.020.

As the owner of record, you are hereby notified to comply with the requirements of the above Codes, and to correct the conditions listed. All such work shall be completed within 30 days after receipt of this letter.

This notice will be posted on the property. If, in your opinion, you disagree or cannot comply with the above findings or Order, you may request an Appeal Hearing.

The request for an Appeal Hearing must be made within 30 days after posting of this notice on the property and must be in writing directed to the Jurupa Valley Chief Building Official, Building & Safety Department, 8930 Limonite Avenue, Jurupa Valley, California 92509. The request must be accompanied by a payment of $100.00 (One hundred dollars) hearing fee. If you prevail, the hearing fee will be returned to you.

Permits for repair, or demolition are required before starting the work and may be obtained at the City of Jurupa Valley Building & Safety office at 8930 Limonite Avenue, Jurupa Valley, California. Plans are required for corrective action. Submit plans to the Building & Safety Department. It IS necessary to bring this NOTICE with you when you apply for your permits. If you have any questions regarding this matter, please contact Benny Zimmermann at between 8:30 & 9:30 am, Monday through Friday.

Sincerely,

Benny Zimmermann
Code Enforcement Officer

City of Jurupa Valley

BUILDING AND SAFETY/CODE ENFORCEMENT DEPARTMENT, 8930 LIMONITE AVENUE, JURUPA VALLEY, CALIFORNIA 92509-5183 (951) 332-6464

NOTICE OF VIOLATION AND ORDER TO COMPLY

Occupant
3401 ETIWANDA AVE
JURUPA VALLEY, CA 91752-1128

APN: 156-150-069
Case No: CE-19-0573

Date: April 4, 2019

Re: 3401 ETIWANDA AVE

To OCCUPANT,

A recent inspection of your property at 3401 ETIWANDA AVE JURUPA VALLEY, CA 91752-1128 revealed that it contained conditions which violate the City of Jurupa Valley Municipal Code because of the following defects:

1. **Solid Waste Collection & Disposal-**No person shall collect, transfer or remove solid waste in the city without a valid permit or franchise issued by the city. - Jurupa Valley Municipal Code § 6.75.030
   Corrective Action Required: There are tenants on your property that are collecting, transferring, and/or removing waste in the city that are not properly using the franchisee contracted by the City. We have evidence that multiple sub tenants are using third party waste removal companies other than the City of Jurupa Valley's franchisee BURRTEC. Please notify your tenants that they have a responsibility to use the proper franchisee BURRTEC only for solid waste removal. Failure to comply will result in further administrative action.

Section 17920.3 of the California Health & Safety Code declares all such substandard buildings a public nuisance and requires the abatement thereof by repair, if practical, rehabilitation or by demolition. Conditions caused, maintained, and/or permitted to exist are public nuisances in violation of Jurupa Valley Municipal Code section 1.16.020.

As the owner of record, you are hereby notified to comply with the requirements of the above Codes, and to correct the conditions listed. All such work shall be completed within 30 days after receipt of this letter.

This notice will be posted on the property. If, in your opinion, you disagree or cannot comply with the above findings or Order, you may request an Appeal Hearing.

The request for an Appeal Hearing must be made within 30 days after posting of this notice on the property and must be in writing directed to the Jurupa Valley Chief Building Official, Building & Safety Department, 8930 Limonite Avenue, Jurupa Valley, California 92509. The request must be accompanied by a payment of $100.00 (One hundred dollars) hearing fee. If you prevail, the hearing fee will be returned to you.

Permits for repair, or demolition are required before starting the work and may be obtained at the City of Jurupa Valley Building & Safety office at 8930 Limonite Avenue, Jurupa Valley, California. Plans are required for corrective action. Submit plans to the Building & Safety Department. It IS necessary to bring this NOTICE with you when you apply for your permits. If you have any questions regarding this matter, please contact Benny Zimmermann at between 8:30 & 9:30 am, Monday through Friday.

Sincerely,

Benny Zimmermann
Code Enforcement Officer

City of Jurupa Valley

BUILDING AND SAFETY/CODE ENFORCEMENT DEPARTMENT, 8930 LIMONITE AVENUE, JURUPA VALLEY, CALIFORNIA 92509-5183 (951) 332-6464

NOTICE OF VIOLATION AND ORDER TO COMPLY

BRE SPACE MIRA LOMA
222 S RIVERSIDE PLAZA STE 2000
CHICAGO, IL 60606

APN: 156-150-069
Case No: CE-20-2347

Date: September 21, 2020

Re: 3401 ETIWANDA AVE # 831 D

To BRE SPACE MIRA LOMA,

A recent inspection of your property at 3401 ETIWANDA AVE # 831 D JURUPA VALLEY, CA 91752 revealed that it contained conditions which violate the City of Jurupa Valley Municipal Code because of the following defects:

1. **Zone M-M** (Manufacturing-Medium)- Unpermitted Land Use - Jurupa Valley Municipal Code § 9.150.020
   Corrective Action Required: Illegal LAND Use, Pallet Storage not allow on this Zoning M-M. the only zoning allow is M-H (Manufacturing-Heavy) Zone with a Conditional Use Permit from Planning Department. Please remove all the PALLETS or Citations will start $ 200 $ 500 and $ 1000 everyday.
2. **Business Registration**. Every person conducting or carrying on a business as defined in this ordinance anywhere in the City of Jurupa Valley shall register by obtaining a business registration certificate. A separate business registration certificate shall be obtained for each physical location (including branch establishments) or for each business operated on a mobile basis by a mobile operator as defined herein. - Jurupa Valley Municipal Code § 5.05.030
   Corrective Action Required: Storage of Yard Pallets Not allow on this Zoning. Please remove all the PALLETS or Citations will start $ 200 $ 500 and $ 1000 everyday. Section. 9.240.530 Pallet Yards will give more information of the Ordinance.
3. **Building Violations: Permits Required**. No person, firm or corporation shall erect, re-erect, construct, enlarge, alter, repair, move, improve, remove, convert or demolish any building or other structure in the city, without obtaining a valid building permit prior to commencement of any work. - California Building Code 2019 § 105.1
   Corrective Action Required: Obtain all necessary permits from the Building Department and Planning Department. Permit are require to run a Pallets Business M-M Zoning are not allow to storage pallets, remove all the pallets or citations will start.

Section 17920.3 of the California Health & Safety Code declares all such substandard buildings a public nuisance and requires the abatement thereof by repair, if practical, rehabilitation or by demolition. Conditions caused, maintained, and/or permitted to exist are public nuisances in violation of Jurupa Valley Municipal Code section 1.16.020.

As the owner of record, you are hereby notified to comply with the requirements of the above Codes, and to correct the conditions listed. All such work shall be completed within 30 days after receipt of this letter.

This notice will be posted on the property. If, in your opinion, you disagree or cannot comply with the above findings or Order, you may request an Appeal Hearing.

The request for an Appeal Hearing must be made within 30 days after posting of this notice on the property and must be in writing directed to the Jurupa Valley Chief Building Official, Building & Safety Department, 8930 Limonite Avenue, Jurupa Valley, California 92509. The request must be accompanied by a payment of $100.00 (One hundred dollars) hearing fee. If you prevail, the hearing fee will be returned to you.

Permits for repair, or demolition are required before starting the work and may be obtained at the City of Jurupa Valley Building & Safety office at 8930 Limonite Avenue, Jurupa Valley, California. Plans are required for corrective action. Submit plans to the Building & Safety Department. It IS necessary to bring this NOTICE with you when you apply for your permits. If you have any questions regarding this matter, please contact Gilmar Tenes at (951) 332-6464 between 8:30 & 9:30 am, Monday through Friday.

Sincerely,

Gilmar Tenes
Code Enforcement Officer

City of Jurupa Valley

BUILDING AND SAFETY/CODE ENFORCEMENT DEPARTMENT, 8930 LIMONITE AVENUE, JURUPA VALLEY, CALIFORNIA 92509-5183 (951) 332-6464

NOTICE OF VIOLATION AND ORDER TO COMPLY

SMART DRAYAGE INC.
3401 ETIWANDA AVE # 831 D
JURUPA VALLEY, CA 91752

APN: 156-150-069
Case No: CE-20-2347

Date: September 21, 2020

Re: 3401 ETIWANDA AVE # 831 D

To SMART DRAYAGE INC.,

A recent inspection of your property at 3401 ETIWANDA AVE # 831 D JURUPA VALLEY, CA 91752 revealed that it contained conditions which violate the City of Jurupa Valley Municipal Code because of the following defects:

1. **Zone M-M** (Manufacturing-Medium)- Unpermitted Land Use - Jurupa Valley Municipal Code § 9.150.020
   Corrective Action Required: Illegal LAND Use, Pallet Storage not allow on this Zoning M-M. the only zoning allow is M-H (Manufacturing-Heavy) Zone with a Conditional Use Permit from Planning Department. Please remove all the PALLETS or Citations will start $ 200 $ 500 and $ 1000 everyday.
2. **Business Registration**. Every person conducting or carrying on a business as defined in this ordinance anywhere in the City of Jurupa Valley shall register by obtaining a business registration certificate. A separate business registration certificate shall be obtained for each physical location (including branch establishments) or for each business operated on a mobile basis by a mobile operator as defined herein. - Jurupa Valley Municipal Code § 5.05.030
   Corrective Action Required: Storage of Yard Pallets Not allow on this Zoning. Please remove all the PALLETS or Citations will start $ 200 $ 500 and $ 1000 everyday. Section. 9.240.530 Pallet Yards will give more information of the Ordinance.
3. **Building Violations: Permits Required**. No person, firm or corporation shall erect, re-erect, construct, enlarge, alter, repair, move, improve, remove, convert or demolish any building or other structure in the city, without obtaining a valid building permit prior to commencement of any work. - California Building Code 2019 § 105.1
   Corrective Action Required: Obtain all necessary permits from the Building Department and Planning Department. Permit are require to run a Pallets Business M-M Zoning are not allow to storage pallets, remove all the pallets or citations will start.

Section 17920.3 of the California Health & Safety Code declares all such substandard buildings a public nuisance and requires the abatement thereof by repair, if practical, rehabilitation or by demolition. Conditions caused, maintained, and/or permitted to exist are public nuisances in violation of Jurupa Valley Municipal Code section 1.16.020.

As the owner of record, you are hereby notified to comply with the requirements of the above Codes, and to correct the conditions listed. All such work shall be completed within 30 days after receipt of this letter.

This notice will be posted on the property. If, in your opinion, you disagree or cannot comply with the above findings or Order, you may request an Appeal Hearing.

The request for an Appeal Hearing must be made within 30 days after posting of this notice on the property and must be in writing directed to the Jurupa Valley Chief Building Official, Building & Safety Department, 8930 Limonite Avenue, Jurupa Valley, California 92509. The request must be accompanied by a payment of $100.00 (One hundred dollars) hearing fee. If you prevail, the hearing fee will be returned to you.

Permits for repair, or demolition are required before starting the work and may be obtained at the City of Jurupa Valley Building & Safety office at 8930 Limonite Avenue, Jurupa Valley, California. Plans are required for corrective action. Submit plans to the Building & Safety Department. It IS necessary to bring this NOTICE with you when you apply for your permits. If you have any questions regarding this matter, please contact Gilmar Tenes at (951) 332-6464 between 8:30 & 9:30 am, Monday through Friday.

Sincerely,

Gilmar Tenes
Code Enforcement Officer

CITY OF JURUPA VALLEY
8304 Limonite Avenue, Suite M
Jurupa Valley, California 92505
951-332-6464

PLCK No:	Permit No: 2011-0432
Date:	Date: 10/21/11
Amount:	Amount: 187.64
Ck #:	Ck #:

Building Combination Permit

Permit # 2011-0432		Date	
Jobsite Address 3401 Etiwanda #			Space # 811D
City Mira Loma	State CA	Zip Code 91752	Assessors Parcel Number 156-150-063
Property Owner's Last Name, First Name Mira Loma Space Center			Phone Number
Permit Use: Meter Reset			

APPLICANT INFORMATION

Note: As the applicant you will be financially responsible for ALL supplemental billings, fees and refunds for any and all permits per Ordinance 457.
Any changes in applicant information must be made in writing by the original applicant to the Building Department.

Applicants Last Name:		First	
Mailing Address		City	State / Zip Code
Phone Number ( )	Fax Number	Email (optional)	

Check one: ____ **OWNER BUILDER** __X__ **CONTRACTOR**

Contractor - Name Multer Electric		Type C1	License # 296043
Mailing Address 11098 Venture Dr "D"		City Mira Loma	State Ca / Zip Code 91752
Phone Number (951) 360 3424	Fax Number 951 360 3429	Email (optional)	

Architect or Engineer		Type	License#
Mailing Address	City		State / Zip Code
Phone Number: ( )	Fax Number	Email (optional)	

FOR OFFICE USE ONLY

Planning Case #			Parcel/Tract Map #				
Legal Zone	SP/PA	Lot Size	FSB	Lf SB	Rt SB	R SB	SEPTIC/SEWER
High Fire – Y/N	Flood– Y/N	Thomas Guide	Assoc Permits				

Finaled: 10-24-2011

CITY OF JURUPA VALLEY
8304 Limonite Avenue, Suite M
Jurupa Valley, California 92505
951-332-6464

PLCK No: 2012-0711	Permit No:
Date: 1/24/12	Date:
Amount:	Amount:
Ck #:	Ck #:

Building Combination Permit

issued 2/15/12

Permit # 2012-0711 | Date 1-24-12

Jobsite Address 3401 ETIWANDA AVE BLDG. 1011 | Space # A, B & C

City MIRA LOMA | State CA | Zip Code 91752 | Assessors Parcel Number 156150063-9

Property Owner's Last Name, First Name SPACE CENTER | Phone Number 951-685-5221

Permit Use: OCCUPANCY PERMIT – Furniture Storage W/H

PP 3/18

APPLICANT INFORMATION

Note: As the applicant you will be financially responsible for ALL supplemental billings, fees and refunds for any and all permits per Ordinance 457.
Any changes in applicant information must be made in writing by the original applicant to the Building Department.

Applicants Last Name: BAUCOM | First DAVID

Mailing Address 8390 MAPLE PLACE #140 | City RANCHO CUCAMONGA | State CA | Zip Code 91730

Phone Number (909) 481-1950 x201 | Fax Number 909-481-1959 | Email (optional) DAVID@DBAAINC.COM

Check one: X **OWNER BUILDER** ____ **CONTRACTOR**

Contractor -Name | Type | License #

Mailing Address | City | State | Zip Code

Phone Number ( ) | Fax Number | Email (optional)

Architect or Engineer DBA ARCHITECTS INC. | Type | License# C 22017

Mailing Address 8390 MAPLE PL. #140 | City RANCHO CUCAMONGA | State CA | Zip Code 91730

Phone Number: (909) 481-1950 x201 | Fax Number 909-481-1959 | Email (optional) DAVID@DBAAINC.COM

FOR OFFICE USE ONLY

Planning Case # PP 9097 | Parcel/Tract Map # Docs - 16 Plans

Legal Zone	SP/PA	Lot Size	FSB	Lf SB	Rt SB	R SB	SEPTIC/SEWER

High Fire – Y/N	Flood– Y/N	Thomas Guide	Assoc Permits
			Plans - 3 Val - 15,000

Final: 02-17-2012

fire submittal

CITY OF JURUPA VALLEY
8304 Limonite Avenue, Suite M
Jurupa Valley, California 92509
951-332-6464

PLCK No:	Permit No: 2013-3232
Date:	Date: 10/22/13
Amount:	Amount:
Ck #:	Ck #:

Building Combination Permit

Permit # 2013-3232			Date 10/22/13
Jobsite Address 3401 ETIWANDA AVE			Space #
City Jurupa	State CA	Zip Code	Assessors Parcel Number 156-150-069
Property Owner's Last Name, First Name SPACE CENTER			Phone Number
Permit Use: Reroof Building 921 - Section A (Layover - No Tear off)			

APPLICANT INFORMATION

Note: As the applicant you will be financially responsible for ALL supplemental billings, fees and refunds for any and all permits per Ordinance 457.
Any changes in applicant information must be made in writing by the original applicant to the Building Department.

Applicants Last Name: HOWARD ROOFING		First Ray	
Mailing Address	City	State	Zip Code
Phone Number ( )	Fax Number	Email (optional)	

Check one: ____ OWNER BUILDER ✓ CONTRACTOR

Contractor -Name HOWARD ROOFING	Type C-39	License # 475568	
Mailing Address 245 N. MOUNTAIN VIEW AVE	City POMONA	State CA	Zip Code 91767
Phone Number (909) 622-5598	Fax Number 909 623 2927	Email (optional)	
Architect or Engineer	Type	License#	
Mailing Address	City	State	Zip Code
Phone Number: ( )	Fax Number	Email (optional)	

FOR OFFICE USE ONLY

Planning Case #			Parcel/Tract Map # Val = 225,000				(B) E P M
Legal Zone	SP/PA	Lot Size	FSB	Lf SB	Rt SB	R SB	SEPTIC/SEWER
High Fire – Y/N	Flood– Y/N	Thomas Guide	Assoc Permits Docs - 2		Plans -		

Final: 12-19-2013

CITY OF JURUPA VALLEY
8304 Limonite Avenue, Suite M
Jurupa Valley, California 92509
951-332-6464

PLCK No:	Permit No: 2013-3233
Date:	Date: 10/22/13
Amount:	Amount:
Ck #:	Ck #:

Building Combination Permit

Permit # 2013-3233	Date 10/22/13
Jobsite Address 3401 ETIWANDA AVE	Space #
City JURUPA / State CA / Zip Code	Assessors Parcel Number 156-150-069
Property Owner's Last Name, First Name SPACE CENTER	Phone Number
Permit Use: Reroof Building 721 - Section A (Layover - No Tearoff)	

APPLICANT INFORMATION

Note: As the applicant you will be financially responsible for ALL supplemental billings, fees and refunds for any and all permits per Ordinance 457.
Any changes in applicant information must be made in writing by the original applicant to the Building Department.

Applicants Last Name: HOWARD ROOFING	First Ray		
Mailing Address	City	State	Zip Code
Phone Number ( )	Fax Number	Email (optional)	

Check one: ____ OWNER BUILDER ✓ CONTRACTOR

Contractor -Name HOWARD ROOFING	Type C-39	License # 475568	
Mailing Address 245 N. MOUNTAIN VIEW AVE	City POMONA	State CA	Zip Code 91767
Phone Number (909) 622-5598	Fax Number 909 623 2927	Email (optional)	
Architect or Engineer	Type	License#	
Mailing Address	City	State	Zip Code
Phone Number: ( )	Fax Number	Email (optional)	

FOR OFFICE USE ONLY

Planning Case #			Parcel/Tract Map # Val = 225,000 (B) E P M				
Legal Zone	SP/PA	Lot Size	FSB	Lf SB	Rt SB	R SB	SEPTIC/SEWER
High Fire – Y/N	Flood– Y/N	Thomas Guide	Assoc Permits Docs - 2		Plans -		

Final: 12-19-2013

CITY OF JURUPA VALLEY
8304 Limonite Avenue, Suite M
Jurupa Valley, California 92509
951-332-6464

PLCK No:	Permit No: 2013-3234
Date:	Date: 10/22/13
Amount:	Amount:
Ck #:	Ck #:

Building Combination Permit

Permit # 2013-3234			Date 10/22/13
Jobsite Address 3401 ETIWANDA AVE			Space #
City JURUPA	State CA	Zip Code	Assessors Parcel Number 156-150-069
Property Owner's Last Name, First Name SPACE CENTER			Phone Number
Permit Use: Reroof Building 911 - Section C & D (Layover - No Tearoff			

APPLICANT INFORMATION

Note: As the applicant you will be financially responsible for ALL supplemental billings, fees and refunds for any and all permits per Ordinance 457.
Any changes in applicant information must be made in writing by the original applicant to the Building Department.

Applicants Last Name: HOWARD ROOFING		First Ray	
Mailing Address		City	State / Zip Code
Phone Number ( )	Fax Number	Email (optional)	

Check one: ____ OWNER BUILDER ✓ CONTRACTOR

Contractor -Name HOWARD ROOFING		Type C-39	License # 475568
Mailing Address 245 N. MOUNTAIN VIEW AVE	City POMONA	State CA	Zip Code 91767
Phone Number (909) 622-5598	Fax Number 909 623 2927	Email (optional)	

Architect or Engineer		Type	License#
Mailing Address	City	State	Zip Code
Phone Number: ( )	Fax Number	Email (optional)	

FOR OFFICE USE ONLY

Planning Case #			Parcel/Tract Map # Val = 225,000 (B) E P M				
Legal Zone	SP/PA	Lot Size	FSB	Lf SB	Rt SB	R SB	SEPTIC/SEWER
High Fire – Y/N	Flood– Y/N	Thomas Guide	Assoc Permits Docs - 2		Plans -		

Final: 12-19-2013

CITY OF JURUPA VALLEY
8304 Limonite Avenue, Suite M
Jurupa Valley, California 92509
951-332-6464

PLCK No:	Permit No: 2014-5250
Date:	Date:
Amount:	Amount:
Ck #:	Ck #:

Building Combination Permit

Permit # 2014-5250 | Date

Jobsite Address: 3401 E Temescal Ave | Space # Bldg. 8 11

City: Jurupa | State: CA | Zip Code | Assessors Parcel Number

Property Owner's Last Name, First Name: Space Center Mira Loma Inc | Phone Number

Permit Use: Reroof Section A, B, C (layover)

APPLICANT INFORMATION

Note: As the applicant you will be financially responsible for ALL supplemental billings, fees and refunds for any and all permits per Ordinance 457.
Any changes in applicant information must be made in writing by the original applicant to the Building Department.

Applicants Last Name: Evans | First: Ray

Mailing Address | City | State | Zip Code

Phone Number: (909) 973 1600 | Fax Number | Email (optional)

Check one: ____**OWNER BUILDER** ____**CONTRACTOR**

Contractor -Name: Howard's Roofing Company | Type: C-39 | License #: 475568

Mailing Address: 245 N. Mountain View Ave | City: Ontario | State: CA | Zip Code: 91762

Phone Number: (909) 622-5598 | Fax Number | Email (optional)

Architect or Engineer | Type | License#

Mailing Address | City | State | Zip Code

Phone Number: ( ) | Fax Number | Email (optional)

FOR OFFICE USE ONLY

Planning Case # Lot / Tract | Parcel/Tract Map # Val = B E P M

Legal Zone	SP/PA	Lot Size	FSB	Lf SB	Rt SB	R SB	SEPTIC/SEWER

High Fire – Y/N	Flood– Y/N	Thomas Guide	Assoc Permits
			Docs - Plans -

Final: 11-04-2014

CITY OF JURUPA VALLEY
8304 Limonite Avenue, Suite M
Jurupa Valley, California 92509
951-332-6464

PLCK No:	Permit No: 2014-5251
Date:	Date:
Amount:	Amount:
Ck #:	Ck #:

Building Combination Permit

Permit #	Date
Jobsite Address: 3401 E Rubidoux Blvd	Space # Bldg 921
City: Jurupa	State: CA / Zip Code / Assessors Parcel Number
Property Owner's Last Name, First Name: Space Center Mira Loma Inc	Phone Number
Permit Use: Reroof Section B (layover)	

APPLICANT INFORMATION

Note: As the applicant you will be financially responsible for ALL supplemental billings, fees and refunds for any and all permits per Ordinance 457.
Any changes in applicant information must be made in writing by the original applicant to the Building Department.

Applicants Last Name: Evans	First: Ray
Mailing Address	City / State / Zip Code
Phone Number: (909) 973 1606	Fax Number / Email (optional)

Check one: ____ **OWNER BUILDER** ____ **CONTRACTOR**

Contractor -Name: Howard Roofing Company	Type: C-39	License #: 475560
Mailing Address: 245 N. Mountain View Ave	City: Pomona	State: CA / Zip Code: 91767
Phone Number: (909) 622-5598	Fax Number / Email (optional)	
Architect or Engineer	Type / License#	
Mailing Address	City / State / Zip Code	
Phone Number: ( )	Fax Number / Email (optional)	

FOR OFFICE USE ONLY

Planning Case # Lot / Tract	Parcel/Tract Map # Val =						
Legal Zone	SP/PA	Lot Size	FSB	Lf SB	Rt SB	R SB	SEPTIC/SEWER
High Fire – Y/N	Flood– Y/N	Thomas Guide	Assoc Permits: Doc 5-		Plans-		

Final: 11-04-2014

CITY OF JURUPA VALLEY
8304 Limonite Avenue, Suite M
Jurupa Valley, California 92509
951-332-6464

PLCK No: 2014-5473	Permit No: 2014-5473
Date: 10/10/14	Date: 1/7/15
Amount:	Amount:
Ck #:	Ck #:

Building Combination Permit

Permit # 2014-5473 — Issued Date 1/7/15

Jobsite Address: 3401 ETIWANDA BUILDING D SECTION 921 — Space #:

City: JURUPA VALLEY — State: CA — Zip Code: 91752 — Assessors Parcel Number: 156-150-069

Property Owner's Last Name, First Name: CRUIKSHANK TOM — Phone Number: 951-685-5221

Permit Use: NEW 3,000 AMP 2 SERVICE

APPLICANT INFORMATION

Note: As the applicant you will be financially responsible for ALL supplemental billings, fees and refunds for any and all permits per Ordinance 457.
Any changes in applicant information must be made in writing by the original applicant to the Building Department.

Applicants Last Name: LEE — First: WAYNE

Mailing Address: 12461 E. FRANCIS ST — City: ONTARIO — State: CA — Zip Code: 91761

Phone Number: (909) 923-0070 — Fax Number: 909-923-0858 — Email (optional): WAYNE@VALELECTRIC.COM

Check one: ____ **OWNER BUILDER** X **CONTRACTOR**

Contractor -Name: VAL ELECTRIC INC. — Type: C10 — License #: 576817

Mailing Address: 12461 E. FRANCIS — City: ONTARIO — State: CA — Zip Code: 91761

Phone Number: (909) 923-0070 — Fax Number: 923-0858 — Email (optional):

Architect or Engineer — Type — License#

Mailing Address — City — State — Zip Code

Phone Number: ( ) — Fax Number — Email (optional)

FOR OFFICE USE ONLY

Planning Case # Lot / Tract — Parcel/Tract Map # Val = BEPM

Legal Zone	SP/PA	Lot Size	FSB	Lf SB	Rt SB	R SB	SEPTIC/SEWER

High Fire – Y/N	Flood– Y/N	Thomas Guide	Assoc Permits
			Docs-2 Plans-1

Final: 02-18-2015

CITY OF JURUPA VALLEY
8930 Limonite Avenue
Jurupa Valley, California 92509
951-332-6464

PLCK No: 2015-6817	Permit No: 2015-6817
Date:	Date: 5/22/15
Amount:	Amount:
Chk #:	Chk #:

Building Combination Permit

Permit # 2015-6817		Date Issued 5/22/15	
Jobsite Address: 3401 Etiwanda Avenue			Space #: Building 1011, Sections C and D - 86,400 s.f.
City: Jurupa Valley	State: CA	Zip Code: 91752	Assessors Parcel Number: 156150069-5
Property Owner's Last Name, First Name: Space Center Mira Loma, Inc.			Phone Number: 951-685-5221
Permit Use: 86,400 square feet existing-Change of Tenancy and Pallet Racking Plans-3401 Etiwanda Ave., Bldg. 1011, Sections C & D			

APPLICANT INFORMATION

Note: As the applicant you will be financially responsible for ALL suupplemental billings, fees and refunds for any and all permits per Ordinance 457. Any changes in applicant information must be made in writing by the original applicant to the Building Department.

Applicants Last Name: Hanes Companies, Inc. (New Tenant) MARTINEZ		First: JOHN	
Mailing Address: ~~500 McLin Creek Road~~ 565 PORTER WAY		City: ~~Grover~~ PLACENTIA	State: [redacted] Zip Code: ~~[redacted]~~ 92870
Phone Number: ~~[redacted]~~ 714.269.8693	Fax Number: ~~[redacted]~~	Email (optional): JOHN@WAREHOUSEPERMITS.COM ~~[redacted]~~	

Check one: ○ **OWNER BUILDER** ◉ **CONTRACTOR**

Contractor - Name: RACK US UP	Type: C61/D24	License #: 863780	
Mailing Address: 8620 SORENSEN AVE #8		City: SANTA FE SPRINGS	State: CA Zip Code: 90670
Phone Number: 526-713-1104	Fax Number:	Email (optional): RACKUSUP@YAHOO.COM	
Architect or Engineer: STRUCTURAL CONCEPTS ENG.	Type: CIVIL	License #: 68381	
Mailing Address: 1615 YEAGER AVE		City: LA VERNE	State: CA Zip Code: 91750
Phone Number: 909.596.1350	Fax Number:	Email (optional): MAIL@SCEINC.NET	

FOR OFFICE USE ONLY

Planning Case #				Parcel/Tract Map #			
Legal Zone	SP/PA	Lot Size	FBS	Lf SB	Rt SB	R SB	SEPTIC/SEWER
High Fire - Y/N	Flood - Y/N	Thomas Guide		Assoc Permts			

Final: 08-14-2015

val - 60,000
Plans - 5
DOCS - 31

CITY OF JURUPA VALLEY
8930 Limonite Avenue
Jurupa Valley, California 92509
951-332-6464

PLCK No:	Permit No: 2015-8268
Date:	Date: 9/25/15
Amount:	Amount:
Ck #:	Ck #:

Building Combination Permit

Permit # 2015-8268			Date 9-25-15
Jobsite Address 3401 E Etiwanda ave			Space #
City Mira loma	State CA	Zip Code 91752	Assessors Parcel Number
Property Owner's Last Name, First Name Allianz of America inc			Phone Number
Permit Use: Reroof Comml Bldg			

APPLICANT INFORMATION

Note: As the applicant you will be financially responsible for ALL supplemental billings, fees and refunds for any and all permits per Ordinance 457.
Any changes in applicant information must be made in writing by the original applicant to the Building Department.

Applicants Last Name: Marlowe		First William	
Mailing Address 525 new Jersey st	City Redlands	State CA	Zip Code 92373
Phone Number (909) 335 6300	Fax Number 909-335-6790	Email (optional)	

Check one: ____**OWNER BUILDER** ____**CONTRACTOR**

Contractor -Name clark Roofing Company		Type C39	License # 765388
Mailing Address 525 new Jersey st	City Redlands	State CA	Zip Code 92373
Phone Number (909) 335-6300	Fax Number 909 335 6790	Email (optional)	
Architect or Engineer		Type	License#
Mailing Address	City	State	Zip Code
Phone Number: ( )	Fax Number	Email (optional)	

FOR OFFICE USE ONLY

Planning Case # Lot / Tract			Parcel/Tract Map # Val = 524 K BEPM				
Legal Zone	SP/PA	Lot Size	FSB	Lf SB	Rt SB	R SB	SEPTIC/SEWER
High Fire – Y/N	Flood– Y/N	Thomas Guide	Assoc Permits Docs-		Plans-		

Final: 01-14-2016

CITY OF JURUPA VALLEY
8304 Limonite Avenue, Suite M
Jurupa Valley, California 92509
951-332-6464

PLCK No: 2012-1072	Permit No:
Date: 5/4/12	Date:
Amount:	Amount:
Ck #:	Ck #:

Building Combination Permit

Permit # 2012-1072 — Date 05-03-12 — issued 6/22/12

Jobsite Address: 3401 Etiwanda Ave Bldg.1011			Space # A
City: Jurupa Valley	State: CA	Zip Code: 91752	Assessors Parcel Number: 156-140-10
Property Owner's Last Name, First Name: Space Center			Phone Number: 951-685-5221
Permit Use: Tenant Improvement – Restrooms			

APPLICANT INFORMATION

Note: As the applicant you will be financially responsible for ALL supplemental billings, fees and refunds for any and all permits per Ordinance 457.
Any changes in applicant information must be made in writing by the original applicant to the Building Department.

Applicants Last Name: Gomez		First: Junior	
Mailing Address: 8390 Maple Place #140		City: Rancho Cucamonga	State: CA / Zip Code: 91730
Phone Number: (909) 481-1920x205	Fax Number: 909-481-1952	Email (optional): Porfirio@dbaainc.com	

Check one: ____OWNER BUILDER ____CONTRACTOR

Contractor -Name		Type	License #
Mailing Address		City	State / Zip Code
Phone Number ( )	Fax Number	Email (optional)	

Architect or Engineer: DBA Architects INC.		Type	License#: C 22017
Mailing Address: 8390 Maple Place #140	City: Rancho Cucamonga	State: CA	Zip Code: 91730
Phone Number: (909) 481-1920x201	Fax Number: 909-481-1952	Email (optional): David@dbaainc.com	

FOR OFFICE USE ONLY

Planning Case #			Parcel/Tract Map # Val – 15,000 DEPM				
Legal Zone	SP/PA	Lot Size	FSB	Lf. SB	Rt. SB	R.SB...	SEPTIC/SEWER
High Fire – Y/N	Flood – Y/N	Thomas Guide	Assoc Permits Plans – 7 Docs –				

5.4 F

Final: 07-31-2012

1603.95

P
N

CITY OF JURUPA VALLEY
8930 Limonite Avenue
Jurupa Valley, California 92509
951-332-6464

PLCK No:	Permit No: 2015-7600
Date:	Date: 7/9/15
Amount:	Amount:
Ck #:	Ck #:

Building Combination Permit

Permit # 2015-7600	Date 7-9-15

Jobsite Address: 3401 ETIWANDA AVE #1011 | Space #:

City: JURUPA VALLEY | State: CA | Zip Code: | Assessors Parcel Number:

Property Owner's Last Name, First Name: MIKE WAKSMUNSKI | Phone Number: 336-747-1678

Permit Use: SIGN PERMIT - Hanes Industries

APPLICANT INFORMATION

Note: As the applicant you will be financially responsible for ALL supplemental billings, fees and refunds for any and all permits per Ordinance 457.
Any changes in applicant information must be made in writing by the original applicant to the Building Department.

Applicants Last Name: EMPERADO | First: RUDY

Mailing Address: 4774 MURRIETA ST. #1 | City: CHINO | State: CA | Zip Code: 91710

Phone Number: (909) 364-8135 | Fax Number: 909-364-8314 | Email (optional): rudyemp@AOL.com

Check one: ____ **OWNER BUILDER** __X__ **CONTRACTOR**

Contractor -Name: SIGNSPLUS | Type: C45 | License #: 812259

Mailing Address: 4774 MURRIETA ST #1 | City: CHINO | State: CA | Zip Code: 91710

Phone Number: (909) 364-8135 | Fax Number: 909-364-8374 | Email (optional): chinosignsplus@AOL.com

Architect or Engineer: | Type: | License#:

Mailing Address: | City: | State: | Zip Code:

Phone Number: ( ) | Fax Number: | Email (optional):

FOR OFFICE USE ONLY

Planning Case # Lot / Tract | Parcel/Tract Map # Val=1200 (B) E P M

Legal Zone	SP/PA	Lot Size	FSB	Lf SB	Rt SB	R SB	SEPTIC/SEWER

High Fire – Y/N	Flood– Y/N	Thomas Guide	Assoc Permits
			Docs- 5 Plans-

Final: 07-29-2015

CITY OF JURUPA VALLEY
Building Department

This form to be filled out by the City of Jurupa Valley Permit Technicians Only

Building Permit Application Form

Permit # 2018-15893	Date Submitted: 04/26/2018		Date Issued: 04/26/2018
Project Address: 3401 Etiwanda Ave 811-A			Assessors Parcel Number: 156-150-069
City: Jurupa Valley	State: CA	Zip Code: 91752	Owner's Email: (optional)
Property Owner's Last Name: Space Center Mira Loma Inc	First Name:		Phone Number: 951-685-5221
Property Owner's Address:	City: Jurupa Valley	State: CA	Zip Code: 91752

Permit Description:

Meter Release

APPLICANT INFORMATION

Note: As the applicant you will be financially responsible for ALL supplemental billings, fees and refunds for any and all permits per Ordinance 457. Any changes in applicant information must be made in writing by the original applicant to the Building Department.

Applicants Last Name: Space center Mira Loma Inc	First:		
Mailing Address: 3401 Etiwanda Ave	City: Jurupa Valley	State: CA	Zip Code: 91752
Phone Number: 951-685-5221	Fax Number:	Email (optional):	

Check one: ☐ **OWNER BUILDER** ☑ **CONTRACTOR**

Contractor - Name	License #	Classification	Business Registration #: Exp. Date
Mailing Address	City	State	Zip Code
Phone Number / Fax Number	Email (optional)		
Architect or Engineer	License #	Type	
Mailing Address	City	State	Zip Code
Phone Number / Fax Number	Email (optional)		

FOR OFFICE USE ONLY

Tract#	Lot#	Valuation: 0.00	BEPM
Permit Tech Initials: DM		Docs: 6	Plans:

Final: 04-27-2018

City of Jurupa Valley Building Department
8930 Limonite Avenue
Jurupa Valley, California 92509
951-332-6464

CITY OF JURUPA VALLEY
Building Department

This form to be filled out by the City of Jurupa Valley Permit Technicians Only

Building Permit Application Form

Permit # 2018-15894	Date Submitted: 04/26/2018		Date Issued: 04/26/2018
Project Address: 3401 Etiwanda Ave 811-B			Assessors Parcel Number: 156-150-069
City: Jurupa Valley	State: CA	Zip Code: 91752	Owner's Email: (optional)
Property Owner's Last Name: Space Center Mira Loma Inc	First Name:		Phone Number: 951-685-5221
Property Owner's Address:	City: Jurupa Valley	State: CA	Zip Code: 91752

Permit Description:

Meter Release

APPLICANT INFORMATION

Note: As the applicant you will be financially responsible for ALL supplemental billings, fees and refunds for any and all permits per Ordinance 457. Any changes in applicant information must be made in writing by the original applicant to the Building Department.

Applicants Last Name: Space center Mira Loma Inc	First:		
Mailing Address: 3401 Etiwanda Ave	City: Jurupa Valley	State: CA	Zip Code: 91752
Phone Number: 951-685-5221	Fax Number:	Email (optional):	

Check one: ☐ **OWNER BUILDER** ☑ **CONTRACTOR**

Contractor - Name	License #	Classification	Business Registration #: Exp. Date
Mailing Address	City	State	Zip Code
Phone Number	Fax Number	Email (optional)	
Architect or Engineer	License #	Type	
Mailing Address	City	State	Zip Code
Phone Number	Fax Number	Email (optional)	

FOR OFFICE USE ONLY

Tract#	Lot#	Valuation: 0.00	BEPM
Permit Tech Initials: DM		Docs: 6	Plans:

Final: 04-27-2018

City of Jurupa Valley Building Department
8930 Limonite Avenue
Jurupa Valley, California 92509

951-332-6464

CITY OF JURUPA VALLEY
Building Department

This form to be filled out by the City of Jurupa Valley Permit Technicians Only

Building Permit Application Form

Permit # 2018-15895	Date Submitted: 04/26/2018		Date Issued: 04/26/2018
Project Address: 3401 Etiwanda Ave 1011-B			Assessors Parcel Number: 156-150-069
City: Jurupa Valley	State: CA	Zip Code: 91752	Owner's Email: (optional)
Property Owner's Last Name: Space Center Mira Loma Inc	First Name:		Phone Number: 951-685-5221
Property Owner's Address:	City: Jurupa Valley	State: CA	Zip Code: 91752
Permit Description: Meter Release			

APPLICANT INFORMATION

Note: As the applicant you will be financially responsible for ALL supplemental billings, fees and refunds for any and all permits per Ordinance 457. Any changes in applicant information must be made in writing by the original applicant to the Building Department.

Applicants Last Name: Space center Mira Loma Inc	First:		
Mailing Address: 3401 Etiwanda Ave	City: Jurupa Valley	State: CA	Zip Code: 91752
Phone Number: 951-685-5221	Fax Number:	Email (optional):	

Check one: ☐ **OWNER BUILDER** ☑ **CONTRACTOR**

Contractor - Name	License #	Classification	Business Registration #: Exp. Date
Mailing Address	City	State	Zip Code
Phone Number	Fax Number	Email (optional)	
Architect or Engineer	License #	Type	
Mailing Address	City	State	Zip Code
Phone Number	Fax Number	Email (optional)	

FOR OFFICE USE ONLY

Tract#	Lot#	Valuation: 0.00	BEPM
Permit Tech Initials: DM		Docs: 6	Plans:

Final: 04-27-2018

City of Jurupa Valley Building Department
8930 Limonite Avenue
Jurupa Valley, California 92509

951-332-6464

CITY OF JURUPA VALLEY
Building Department

This form to be filled out by the City of Jurupa Valley Permit Technicians Only

Building Permit Application Form

Permit # 2019-19021	Date Submitted: 07/24/2019		Date Issued: 07/24/2019
Project Address: 3401 Etiwanda Ave			Assessors Parcel Number: 156150069
City: Jurupa Valley	State: CA	Zip Code: 91752	Owner's Email: (optional)
Property Owner's Last Name: Fullmer Construction	First Name:		Phone Number:
Property Owner's Address:	City:	State:	Zip Code:

Permit Description:

100 amp Temp Power pole, 1 sub distro 100 amp pole, 1 transformer. Construction Trailer. 30' High. No Encroachment Required.

APPLICANT INFORMATION

Note: As the applicant you will be financially responsible for ALL supplemental billings, fees and refunds for any and all permits per Ordinance 457. Any changes in applicant information must be made in writing by the original applicant to the Building Department.

Applicants Last Name: Same as Contractor	First:		
Mailing Address:	City:	State:	Zip Code:
Phone Number:	Fax Number:	Email (optional):	

Check one: ☐ **OWNER BUILDER** ☑ **CONTRACTOR**

Contractor - Name Temp Power Systems	License # 696713	Classification C-10	Business Registration #:	Exp. Date
Mailing Address 625 Fee Ana	City Placentia	State CA	Zip Code 92870	
Phone Number 714-767-0199	Fax Number	Email (optional)		
Architect or Engineer	License #	Type		
Mailing Address	City	State	Zip Code	
Phone Number	Fax Number	Email (optional)		

FOR OFFICE USE ONLY

Tract#	Lot#	Valuation: 4,000.00	BEPM
Permit Tech Initials: DM		Docs: 4	Plans: 2

Final: 07-31-2019

City of Jurupa Valley Building Department
8930 Limonite Avenue
Jurupa Valley, California 92509

951-332-6464

City of Jurupa Valley
Building & Safety Department
Building Permit Application

Permit No: B19-000836
Status: Closed - Final - 10/09/2020
Submittal Date: 11/07/2019
Issue Date: 04/29/2020

Project Address/Location: 3401 ETIWANDA AVE	**Assessor's Parcel Number: 156150069**

Description of Work: HIGH PILE STORAGE RACKS

Tract #:	Lot #:	Valuation: $58,000.00
Owner: C/O TRACY L PFAFF 3401 ETIWANDA AVE MIRA LOMA CA 91752	*Applicant: THE RACK DEPOT INC 10226 GREENLEAF AVE SANTA FE SPRINGS CA 90670 5627779809	Site Contact:
Contractor: THE RACK DEPOT INC 10226 GREENLEAF AVE SANTA FE SPRINGS CA 90670 5627779809 853858	Architect:	Engineer:

For inspection requests, please use our online service by going to www.JurupaValley.org. Select Online Inspection Requests. If you have difficulties scheduling your inspection, please call our inspection request line at (951) 332-0790.

"This permit expires in 365 days after the issuance of the permit if no substantial progress is verified by city staff"

Type of Project: Commercial	Code Year: 2016 CA

Constuction Type:	Occupancy Group:	Square Footage
Fire Sprinklers:	Use:	Occupant Load:

Building Department Fees Paid = 905.79
Balance Due = 0.00
*Note: The "Applicant" will be financially responsible for all supplemental billings, fees and refunds for this permit per Ordinance 457. Any changes to the "Applicant" information must be made in writing and submitted to the Building Department for approval.

APPLICANT'S ACCEPTANCE:

Applicant Signature **Date**

CITY APPROVAL:

for Keith Clarke, Chief Building Official

City of Jurupa Valley

BUILDING AND SAFETY/CODE ENFORCEMENT DEPARTMENT, 8930 LIMONITE AVENUE, JURUPA VALLEY, CALIFORNIA 92509-5183 (951) 332-6464

HAZARD REDUCTION ABATEMENT NOTICE

SPACE CENTER MIRA LOMA INC
3401 ETIWANDA AVE # 503
MIRA LOMA, CA 91752-1128

APN: 156-150-069
Case No: CE-14-1011

Date: May 15, 2015

Re: 3401 ETIWANDA AVE # 50

To SPACE CENTER MIRA LOMA INC,

As owner(s) shown on the last equalized assessment roll of the parcel identified above you are hereby given notice that all weeds, dry vegetation, rubble, junk, trash, debris, objects, discarded auto bodies, parts and other waste matter upon the premises is a public nuisance and must be abated (R.C.Per ord.#695). At this time you should make a full and complete inspection of your property and abate (remove) any of the above items by:

COMPLIANCE DATE: **JUNE 8, 2015**

ABATEMENT MUST INCLUDE:

1. **REMOVAL OF ALL TUBMELWEEDS FROM THE PROPERTY AND ADJACENT PARKWAY AREAS.**
2. Handwork along perimeters: Removal of weeds/debris from parkway area and edge of street pavement to property; removal of concrete, junk, trash, asphalt, tires, etc. disking more than once :where soil has not adequately mixed with grass; disking twice where tumbleweeds exist.
3. Removal of tree limbs (branches) to provide a minimum of an 8' clearance from ground to branches.
4. Fire officials may require additional abatement work to maximize fire hazard reduction. You may be held liable for costs associated with any Fire Suppression Services that occur on your property which result from dry vegetation or other types of combustible material.

REGROWTH MAY BE SUBJECT TO REMOVAL WITHOUT FURTHER NOTICE:

It is your responsibility to maintain property in good condition at all times. Failure to abate such recurring conditions will result as stated above.

IMPOSED CITY COSTS. FINES AND RIGHTS:

If said items listed are not removed by the compliance date above, the City of Jurupa Valley may order an abatement without further notice and the cost of said abatement shall be assessed against the property as a **Special Tax Lien** . In addition, the City will also impose and assess an administrative fee for each parcel abated and any other recovery costs. If the violations have not been corrected, the City has the authority to issue an Administrative Citation against the property owner and/or parties maintaining the violation and/or commence administrative abatement action. Administrative citations carry a fine from $100.00 for the first occurrence up to $500.00 for the third occurrence of the same violation. Each day that the offense exists constitutes a separate offense.

APPEAL PROCESS

You may appeal to the Fire Marshall of the City of Jurupa Valley and show cause, if any, why the City should not abate the public nuisance. Such appeal shall be in writing and filed with the Fire Prevention Bureau within ten (10) days from the date of this Notice. The Fire Prevention Bureau is located at:

City Hall
8930 Limonite Street
Jurupa Valley, CA 92509

Our mailing address is:
8930 Limonite Street
Jurupa Valley, CA 92509

Further questions concerning this notice can be directed to the Weed Abatement Hotline at: (951) 332-6464

City of Jurupa Valley

BUILDING AND SAFETY/CODE ENFORCEMENT DEPARTMENT, 8930 LIMONITE AVENUE, JURUPA VALLEY, CALIFORNIA 92509-5183 (951) 332-6464

HAZARD REDUCTION ABATEMENT NOTICE

Occupant
3401 ETIWANDA AVE # 50
JURUPA VALLEY, CA 91752-1128

APN: 156-150-069
Case No: CE-14-1011

Date: May 15, 2015

Re: 3401 ETIWANDA AVE # 50

To OCCUPANT,

As owner(s) shown on the last equalized assessment roll of the parcel identified above you are hereby given notice that all weeds, dry vegetation, rubble, junk, trash, debris, objects, discarded auto bodies, parts and other waste matter upon the premises is a public nuisance and must be abated (R.C.Per ord.#695). At this time you should make a full and complete inspection of your property and abate (remove) any of the above items by:

COMPLIANCE DATE: **JUNE 8, 2015**

ABATEMENT MUST INCLUDE:

1. **REMOVAL OF ALL TUBMELWEEDS FROM THE PROPERTY AND ADJACENT PARKWAY AREAS.**
2. Handwork along perimeters: Removal of weeds/debris from parkway area and edge of street pavement to property; removal of concrete, junk, trash, asphalt, tires, etc. disking more than once :where soil has not adequately mixed with grass; disking twice where tumbleweeds exist.
3. Removal of tree limbs (branches) to provide a minimum of an 8' clearance from ground to branches.
4. Fire officials may require additional abatement work to maximize fire hazard reduction. You may be held liable for costs associated with any Fire Suppression Services that occur on your property which result from dry vegetation or other types of combustible material.

REGROWTH MAY BE SUBJECT TO REMOVAL WITHOUT FURTHER NOTICE:

It is your responsibility to maintain property in good condition at all times. Failure to abate such recurring conditions will result as stated above.

IMPOSED CITY COSTS. FINES AND RIGHTS:

If said items listed are not removed by the compliance date above, the City of Jurupa Valley may order an abatement without further notice and the cost of said abatement shall be assessed against the property as a **Special Tax Lien** . In addition, the City will also impose and assess an administrative fee for each parcel abated and any other recovery costs. If the violations have not been corrected, the City has the authority to issue an Administrative Citation against the property owner and/or parties maintaining the violation and/or commence administrative abatement action. Administrative citations carry a fine from $100.00 for the first occurrence up to $500.00 for the third occurrence of the same violation. Each day that the offense exists constitutes a separate offense.

APPEAL PROCESS

You may appeal to the Fire Marshall of the City of Jurupa Valley and show cause, if any, why the City should not abate the public nuisance. Such appeal shall be in writing and filed with the Fire Prevention Bureau within ten (10) days from the date of this Notice. The Fire Prevention Bureau is located at:

City Hall
8930 Limonite Street
Jurupa Valley, CA 92509

Our mailing address is:
8930 Limonite Street
Jurupa Valley, CA 92509

Further questions concerning this notice can be directed to the Weed Abatement Hotline at: (951) 332-6464

City of Jurupa Valley

BUILDING AND SAFETY/CODE ENFORCEMENT DEPARTMENT, 8304 LIMONITE AVENUE, JURUPA VALLEY, CALIFORNIA 92509-5183 (951) 332-6464

HAZARD REDUCTION ABATEMENT NOTICE

SPACE CENTER MIRA LOMA INC
3401 ETIWANDA AVE # 503
MIRA LOMA, CA 91752-1128

APN: 156-140-044
Case No: CE-14-1013

Date: November 5, 2014

Re: NO ADDRESS ASSIGNED

To SPACE CENTER MIRA LOMA INC,

As owner(s) shown on the last equalized assessment roll of the parcel identified above you are hereby given notice that all weeds, dry vegetation, rubble, junk, trash, debris, objects, discarded auto bodies, parts and other waste matter upon the premises is a public nuisance and must be abated (R.C.Per ord.#695). At this time you should make a full and complete inspection of your property and abate (remove) any of the above items by:

COMPLIANCE DATE: December 4, 2014

ABATEMENT MUST INCLUDE:

1. Handwork along perimeters: Removal of weeds/debris from parkway area and edge of street pavement to property; removal of concrete, junk, trash, asphalt, tires, etc. disking more than once :where soil has not adequately mixed with grass; disking twice where tumbleweeds exist.
2. Removal of tree limbs (branches) to provide a minimum of an 8' clearance from ground to branches.
3. Fire officials may require additional abatement work to maximize fire hazard reduction. You may be held liable for costs associated with any Fire Suppression Services that occur on your property which result from dry vegetation or other types of combustible material.

REGROWTH MAY BE SUBJECT TO REMOVAL WITHOUT FURTHER NOTICE:

It is your responsibility to maintain property in good condition at all times. Failure to abate such recurring conditions will result as stated above.

IMPOSED CITY COSTS. FINES AND RIGHTS:

If said items listed are not removed by the compliance date above, the City of Jurupa Valley may order an abatement without further notice and the cost of said abatement shall be assessed against the property as a **Special Tax Lien** . In addition, the City will also impose and assess an administrative fee for each parcel abated and any other recovery costs. If the violations have not been corrected, the City has the authority to issue an Administrative Citation against the property owner and/or parties maintaining the violation and/or commence administrative abatement action. Administrative citations carry a fine from $100.00 for the first occurrence up to $500.00 for the third occurrence of the same violation. Each day that the offense exists constitutes a separate offense.

APPEAL PROCESS

You may appeal to the Fire Marshall of the City of Jurupa Valley and show cause, if any, why the City should not abate the public nuisance. Such appeal shall be in writing and filed with the Fire Prevention Bureau within ten (10) days from the date of this Notice. The Fire Prevention Bureau is located at:

City Hall
8304 Limonite Street, Suite M.
Jurupa Valley, CA 92509

Our mailing address is:

8304 Limonite Street, Suite M.
Jurupa Valley, CA 92509

Further questions concerning this notice can be directed to the Weed Abatement Hotline at: (951) 332-6464

City of Jurupa Valley

BUILDING AND SAFETY/CODE ENFORCEMENT DEPARTMENT, 8304 LIMONITE AVENUE, JURUPA VALLEY, CALIFORNIA 92509-5183 (951) 332-6464

HAZARD REDUCTION ABATEMENT NOTICE

Occupant

JURUPA VALLEY, CA 91752

APN: 156-140-044
Case No: CE-14-1013

Date: November 5, 2014

Re: NO ADDRESS ASSIGNED

To OCCUPANT,

As owner(s) shown on the last equalized assessment roll of the parcel identified above you are hereby given notice that all weeds, dry vegetation, rubble, junk, trash, debris, objects, discarded auto bodies, parts and other waste matter upon the premises is a public nuisance and must be abated (R.C.Per ord.#695). At this time you should make a full and complete inspection of your property and abate (remove) any of the above items by:

COMPLIANCE DATE: December 4, 2014

ABATEMENT MUST INCLUDE:

1. Handwork along perimeters: Removal of weeds/debris from parkway area and edge of street pavement to property; removal of concrete, junk, trash, asphalt, tires, etc. disking more than once :where soil has not adequately mixed with grass; disking twice where tumbleweeds exist.
2. Removal of tree limbs (branches) to provide a minimum of an 8' clearance from ground to branches.
3. Fire officials may require additional abatement work to maximize fire hazard reduction. You may be held liable for costs associated with any Fire Suppression Services that occur on your property which result from dry vegetation or other types of combustible material.

REGROWTH MAY BE SUBJECT TO REMOVAL WITHOUT FURTHER NOTICE:

It is your responsibility to maintain property in good condition at all times. Failure to abate such recurring conditions will result as stated above.

IMPOSED CITY COSTS. FINES AND RIGHTS:

If said items listed are not removed by the compliance date above, the City of Jurupa Valley may order an abatement without further notice and the cost of said abatement shall be assessed against the property as a **Special Tax Lien** . In addition, the City will also impose and assess an administrative fee for each parcel abated and any other recovery costs. If the violations have not been corrected, the City has the authority to issue an Administrative Citation against the property owner and/or parties maintaining the violation and/or commence administrative abatement action. Administrative citations carry a fine from $100.00 for the first occurrence up to $500.00 for the third occurrence of the same violation. Each day that the offense exists constitutes a separate offense.

APPEAL PROCESS

You may appeal to the Fire Marshall of the City of Jurupa Valley and show cause, if any, why the City should not abate the public nuisance. Such appeal shall be in writing and filed with the Fire Prevention Bureau within ten (10) days from the date of this Notice. The Fire Prevention Bureau is located at:

City Hall
8304 Limonite Street, Suite M.
Jurupa Valley, CA 92509

Our mailing address is:

8304 Limonite Street, Suite M.
Jurupa Valley, CA 92509

Further questions concerning this notice can be directed to the Weed Abatement Hotline at: (951) 332-6464

City of Jurupa Valley

BUILDING AND SAFETY/CODE ENFORCEMENT DEPARTMENT, 8304 LIMONITE AVENUE, JURUPA VALLEY, CALIFORNIA 92509-5183 (951) 332-6464

HAZARD REDUCTION ABATEMENT NOTICE

SPACE CENTER MIRA LOMA INC
3401 ETIWANDA AVE # 503
MIRA LOMA, CA 91752-1128

APN: 156-140-042
Case No: CE-14-1011

Date: November 5, 2014

Re: NO ADDRESS ASSIGNED

To SPACE CENTER MIRA LOMA INC,

As owner(s) shown on the last equalized assessment roll of the parcel identified above you are hereby given notice that all weeds, dry vegetation, rubble, junk, trash, debris, objects, discarded auto bodies, parts and other waste matter upon the premises is a public nuisance and must be abated (R.C.Per ord.#695). At this time you should make a full and complete inspection of your property and abate (remove) any of the above items by:

COMPLIANCE DATE: December 4, 2014

ABATEMENT MUST INCLUDE:

1. Handwork along perimeters: Removal of weeds/debris from parkway area and edge of street pavement to property; removal of concrete, junk, trash, asphalt, tires, etc. disking more than once :where soil has not adequately mixed with grass; disking twice where tumbleweeds exist.
2. Removal of tree limbs (branches) to provide a minimum of an 8' clearance from ground to branches.
3. Fire officials may require additional abatement work to maximize fire hazard reduction. You may be held liable for costs associated with any Fire Suppression Services that occur on your property which result from dry vegetation or other types of combustible material.

REGROWTH MAY BE SUBJECT TO REMOVAL WITHOUT FURTHER NOTICE:

It is your responsibility to maintain property in good condition at all times. Failure to abate such recurring conditions will result as stated above.

IMPOSED CITY COSTS. FINES AND RIGHTS:

If said items listed are not removed by the compliance date above, the City of Jurupa Valley may order an abatement without further notice and the cost of said abatement shall be assessed against the property as a **Special Tax Lien** . In addition, the City will also impose and assess an administrative fee for each parcel abated and any other recovery costs. If the violations have not been corrected, the City has the authority to issue an Administrative Citation against the property owner and/or parties maintaining the violation and/or commence administrative abatement action. Administrative citations carry a fine from $100.00 for the first occurrence up to $500.00 for the third occurrence of the same violation. Each day that the offense exists constitutes a separate offense.

APPEAL PROCESS

You may appeal to the Fire Marshall of the City of Jurupa Valley and show cause, if any, why the City should not abate the public nuisance. Such appeal shall be in writing and filed with the Fire Prevention Bureau within ten (10) days from the date of this Notice. The Fire Prevention Bureau is located at:

City Hall
8304 Limonite Street, Suite M.
Jurupa Valley, CA 92509

Our mailing address is:

8304 Limonite Street, Suite M.
Jurupa Valley, CA 92509

Further questions concerning this notice can be directed to the Weed Abatement Hotline at: (951) 332-6464

City of Jurupa Valley

BUILDING AND SAFETY/CODE ENFORCEMENT DEPARTMENT, 8304 LIMONITE AVENUE, JURUPA VALLEY, CALIFORNIA 92509-5183 (951) 332-6464

HAZARD REDUCTION ABATEMENT NOTICE

Occupant

JURUPA VALLEY, CA 91752

APN: 156-140-042
Case No: CE-14-1011

Date: November 5, 2014

Re: NO ADDRESS ASSIGNED

To OCCUPANT,

As owner(s) shown on the last equalized assessment roll of the parcel identified above you are hereby given notice that all weeds, dry vegetation, rubble, junk, trash, debris, objects, discarded auto bodies, parts and other waste matter upon the premises is a public nuisance and must be abated (R.C.Per ord.#695). At this time you should make a full and complete inspection of your property and abate (remove) any of the above items by:

COMPLIANCE DATE: December 4, 2014

ABATEMENT MUST INCLUDE:

1. Handwork along perimeters: Removal of weeds/debris from parkway area and edge of street pavement to property; removal of concrete, junk, trash, asphalt, tires, etc. disking more than once :where soil has not adequately mixed with grass; disking twice where tumbleweeds exist.
2. Removal of tree limbs (branches) to provide a minimum of an 8' clearance from ground to branches.
3. Fire officials may require additional abatement work to maximize fire hazard reduction. You may be held liable for costs associated with any Fire Suppression Services that occur on your property which result from dry vegetation or other types of combustible material.

REGROWTH MAY BE SUBJECT TO REMOVAL WITHOUT FURTHER NOTICE:

It is your responsibility to maintain property in good condition at all times. Failure to abate such recurring conditions will result as stated above.

IMPOSED CITY COSTS. FINES AND RIGHTS:

If said items listed are not removed by the compliance date above, the City of Jurupa Valley may order an abatement without further notice and the cost of said abatement shall be assessed against the property as a **Special Tax Lien** . In addition, the City will also impose and assess an administrative fee for each parcel abated and any other recovery costs. If the violations have not been corrected, the City has the authority to issue an Administrative Citation against the property owner and/or parties maintaining the violation and/or commence administrative abatement action. Administrative citations carry a fine from $100.00 for the first occurrence up to $500.00 for the third occurrence of the same violation. Each day that the offense exists constitutes a separate offense.

APPEAL PROCESS

You may appeal to the Fire Marshall of the City of Jurupa Valley and show cause, if any, why the City should not abate the public nuisance. Such appeal shall be in writing and filed with the Fire Prevention Bureau within ten (10) days from the date of this Notice. The Fire Prevention Bureau is located at:

City Hall
8304 Limonite Street, Suite M.
Jurupa Valley, CA 92509

Our mailing address is:

8304 Limonite Street, Suite M.
Jurupa Valley, CA 92509

Further questions concerning this notice can be directed to the Weed Abatement Hotline at: (951) 332-6464

STATE WATER RESOURCES CONTROL BOARD
GEOTRACKER

CASE SUMMARY

REPORT DATE
7/19/1990

HAZARDOUS MATERIAL INCIDENT REPORT FILED WITH OES?

I. REPORTED BY -
UNKNOWN

CREATED BY
UNKNOWN

III. SITE LOCATION

FACILITY NAME
SPACE CENTER MIRA LOMA

FACILITY ID

FACILITY ADDRESS
3401 ETIWANDA AVE
MIRA LOMA, CA 91752
RIVERSIDE COUNTY

ORIENTATION OF SITE TO STREET

CROSS STREET

V. SUBSTANCES RELEASED / CONTAMINANT(S) OF CONCERN
GASOLINE

VI. DISCOVERY/ABATEMENT

DATE DISCHARGE BEGAN

DATE DISCOVERED
6/22/1990

HOW DISCOVERED
Tank Closure

DESCRIPTION

DATE STOPPED
6/22/1990

STOP METHOD

DESCRIPTION

VII. SOURCE/CAUSE

SOURCE OF DISCHARGE
Tank

CAUSE OF DISCHARGE
Unknown

DISCHARGE DESCRIPTION

VIII. CASE TYPE

CASE TYPE
Soil

IX. REMEDIAL ACTION
NO REMEDIAL ACTIONS ENTERED

X. GENERAL COMMENTS

XI. CERTIFICATION

I HEREBY CERTIFY THAT THE INFORMATION REPORTED HEREIN IS TRUE AND ACCURATE TO THE BEST OF MY KNOWLEDGE.

XII. REGULATORY USE ONLY

LOCAL AGENCY CASE NUMBER
90640

REGIONAL BOARD CASE NUMBER
083301605T

LOCAL AGENCY

CONTACT NAME	INITIALS	ORGANIZATION_NAME	EMAIL ADDRESS
Riverside County LOP	RIV	RIVERSIDE COUNTY LOP	

ADDRESS	CONTACT DESCRIPTION
3880 LEMON ST SUITE 200 RIVERSIDE, CA 92501	Riverside County Closed & Transferred Sites assigned to this "general contact"

PHONE TYPE	PHONE NUMBER	EXTENSION
PHONE	(951)-955-8980	

REGIONAL BOARD

UNKNOWN

Back to Top

Conditions of Use

Privacy Policy

Accessibility

Contact Us

Copyright © 2021 State of California

STATE WATER RESOURCES CONTROL BOARD
GEOTRACKER

SPACE CENTER MIRA LOMA (T0606500200) - (MAP)

SIGN UP FOR EMAI

3401 ETIWANDA AVE
MIRA LOMA, CA 91752
RIVERSIDE COUNTY
LUST CLEANUP SITE (INFO)
COMPLETED - CASE CLOSED AS OF 1/2/1991 - DEFINITION
PRINTABLE CASE SUMMARY / CSM REPORT

CLEANUP OVERSIGHT AGENCIES
RIVERSIDE COUNTY LOP *(LEAD)* - *CASE #: 9*
CASEWORKER: *Riverside County LOP*
SANTA ANA RWQCB (REGION 8) - *CASE #: 0*

Summary | Cleanup Action Report | Regulatory Activities | *Environmental Data (ESI)* | *Site Maps / Documents* | Community Involvement | *Related Cases*

Regulatory Activities

Action Type Filter: Show All Activities Go

*** Indicates a revised due**

ACTION TYPE	ACTION	ACTION DATE	RECEIVED / ISSUE DATE	TITLE / DESCRIPTION / COMMENTS
Leak Action	Leak Reported	7/19/1990		
Leak Action	Leak Discovery	6/22/1990		
Leak Action	Leak Stopped	6/22/1990		

Copyright © 2021 State of California

PARTNER
Engineering and Science, Inc.®

PHASE I ENVIRONMENTAL SITE ASSESSMENT REPORT

Asset Number 15
3401 Etiwanda Avenue, Buildings 711-931
Jurupa Valley, California 91752

Report Date: November 20, 2018
Partner Project No. 18-231419.15

Prepared for:

Space Center, Inc.
3401 Etiwanda Avenue, Leasing Office
Jurupa Valley, California 91752

PARTNER
Engineering and Science, Inc.

November 20, 2018

Tom Cruikshank
Space Center, Inc.
3401 Etiwanda Avenue, Leasing Office
Jurupa Valley, California 91752

Mr. David Levine
Managing Director
Blackstone Real Estate Group
345 Park Avenue
New York, NY 10154

Mr. Spencer Kagan
Managing Director
Barclays Bank Plc
745 Seventh Avenue, 8th Floor
New York, NY 10019

Subject: Phase I Environmental Site Assessment
Asset Number 15
3401 Etiwanda Avenue, Buildings 711-931
Jurupa Valley, California 91752
Partner Project No. 18-231419.15

Partner Engineering and Science, Inc. (Partner) is pleased to provide the results of the *Phase I Environmental Site Assessment* (Phase I ESA) report of the abovementioned address (the "subject property"). This assessment was performed in conformance with the scope and limitations as detailed in the ASTM Practice E1527-13 Standard Practice for Environmental Site Assessments: Phase I Environmental Site Assessment Process.

This assessment included a site reconnaissance as well as research and interviews with representatives of the public, property ownership, site manager, and regulatory agencies. An assessment was made, conclusions stated, and recommendations outlined.

We appreciate the opportunity to provide environmental services to you. If you have any questions concerning this report, or if we can assist you in any other matter, please contact me at (310) 615-4500.

Sincerely,

Jenny Redlin
Relationship Manager

EXECUTIVE SUMMARY

Partner Engineering and Science, Inc. (Partner) has performed a Phase I Environmental Site Assessment (ESA) in accordance with the scope of work and limitations of ASTM Standard Practice E1527-13, the Environmental Protection Agency Standards and Practices for All Appropriate Inquiries (AAI) (40 CFR Part 312) and set forth by Space Center, Inc. for the property located at 3401 Etiwanda Avenue, Buildings 711-931 in the City of Jurupa Valley, Riverside County, California (the "subject property"). The Phase I Environmental Site Assessment is designed to provide Space Center, Inc. with an assessment concerning environmental conditions (limited to those issues identified in the report) as they exist at the subject property.

Property Description

The subject property is located on the west side of Space Center Court within an industrial area of Jurupa Valley, California. Please refer to the table below for further description of the subject property:

Subject Property Data	
Address:	3401 Etiwanda Avenue Buildings 711-931, Jurupa Valley, California
Property Use:	Industrial Warehouse
Land Acreage (Ac):	105.43 acres
Number of Buildings:	Nine
Number of Floors:	One
Gross Building Area (SF):	Not provided
Net Rentable Area (SF)	1,557,562
Date of Construction:	1942
Assessor's Parcel Number (APN):	156-150-069
Type of Construction:	Wood-Framed
Current Tenants:	CPS/Coast/Haddy (711A-D), California Packaging (721A-D, 821D), Rhino Container (731A-C), Gileno Distribution (731D, 921C), KeroZak (811A), Airtech (811B), Bridge Trading Corporation (811B, 821C), Rajah Inc. (811B), Best Delivery (811C), O'Neil Tube & Reel (811C), Triways Inc. (811D), Freightco (821A), Manna Freight (821A, 931C), Curvetech LLC (821B), Active Apparel (821B), MJB Wood Group (831A-B), Closet Center (831C), TCS Trucking (831D), Surplus Asset Management (911A), Roller Derby (911B-D), Olive International/Ecotech (921A-C), Decotone (921C), Met Corporation (921D), GL Veneer (931A), Propak (931B), Cornerstone (931B), J H Recycling (931C) and MGA (US Ply) (931D)
Site Assessment Performed By:	Nasim Ahmed of Partner
Site Assessment Conducted On:	November 20, 2018

The subject property is currently occupied by CPS/Coast/Haddy, California Packaging, Rhino Container, Gileno Distribution, KeroZak, Airtech, Bridge Trading Corporation, Rajah Inc., Best Delivery, O'Neil Tube & Reel, Triways Inc., Freightco, Manna Freight, Curvetech LLC, Active Apparel, MJB Wood Group, Closet Center, TCS Trucking, Surplus Asset Management, Roller Derby, Olive International/Ecotech, Decotone, Met Corporation, GL Veneer, Propak, Cornerstone, J H Recycling and MGA (US Ply) for industrial use. Onsite operations consist of packaging supplies, carboard products, empty containers, refrigeration units,

carboard boxes, clothing, wood and lumber, roller derby skates, colored roofing granules, electronic products and general merchandise warehouse and distribution; fabric spools, luggage and laminated countertop manufacturing; steel an aluminum forming; and plastic and Styrofoam recycling activities. In addition to the current structures, the subject property is also improved with trailer parking, railroad tracks, asphalt-paved parking areas and associated landscaping.

According to available historical sources, the subject property was formerly undeveloped as early as 1897; and developed with the current structures in 1942. Tenants on the subject property have included Mira Loma Quartermaster Depot (1942-1966) and various commercial tenants (1975-Present).

The immediately surrounding properties consist of Home Depot Distribution Center and an multi-tenant industrial building to the north; Triways and General Mills to the south; Space Center Court followed by International Vitamin Corporation and a multi-tenant industrial building to the east; railroad tracks to the west followed by a pond; Trailer Parking to the northwest; and railroad tracks and Mission Boulevard to the southwest followed by Mobile Modular Management Corporation.

According to information on the State Water Resources Control Board GeoTracker website (http://geotracker.waterboards.ca.gov/map) the depth to groundwater in the vicinity of the subject property is approximately 35 to 38 feet below ground surface (bgs) with the direction of groundwater flow identified to be towards the southwest.

Findings

A *recognized environmental condition (REC)* refers to the presence or likely presence of any hazardous substances or petroleum products in, on, or at a property: due to release to the environment; under conditions indicative of a release to the environment; or under conditions that pose a material threat of a future release to the environment. The following was identified during the course of this assessment:

- Partner did not identify any recognized environmental conditions during the course of this assessment.

A *controlled recognized environmental condition (CREC)* refers to a REC resulting from a past release of hazardous substances or petroleum products that has been addressed to the satisfaction of the applicable regulatory authority, with hazardous substances or petroleum products allowed to remain in place subject to the implementation of required controls. The following was identified during the course of this assessment:

- According to historical records, the subject property was developed with the existing nine buildings for industrial purposes since at least 1942. The subject property was formerly part of the Mira Loma Quarter Mater Depot/ Mira Loma Air Force Station, a US Military Reservation, from 1942 to at least 1966. Based on Regional Water Quality Control Board (RWQCB) online records, this facility was used as a military installation for the storage of military supplies. It was comprised of several large warehouses, administration building, training building, infirmary, garage, officer's quarters, sewage disposal plant, engine house, oil pump house, motor repair shop, paint shop, post restaurant, oil storage building, water storage building, and various sheds. Operations were ceased by the late 1960s and early 1970s. The subject property was then sold to a private entity and has been occupied by multiple industrial tenants. According to a previous report, dated May

2018 and performed by Geocon West Inc. (GECON), a landfill area was identified on the western portion of the property (trailer storage area) during a site assessment was conducted by Leighton and Associates in August 1990. The fill consisted of "moderate to heavy amounts" of partially buried solid waste and debris including wood, concrete and asphalt rubble, railroad ties, metal, and empty rusted metal drums. In 1991, three soil borings were advanced in the landfill area to depths of 30, 45, and 50 feet. Inert debris consisting of wood fragments, metal shavings and plastic sheeting was observed in the drill cuttings. Reddish iron staining was also observed. No other soil staining was observed. Eleven soil samples were collected and analyzed for heavy metals, Total Recoverable Petroleum Hydrocarbons (TRPH), polychlorinated biphenyls (PCBs), chlorinated pesticides, halogenated aromatic volatiles, benzene, toluene, ethyl benzene, and xylenes, and semi-volatile organic compounds. One soil sample collected from a depth of 5 feet contained TRPH at a concentration of 8 milligrams per kilogram (mg/kg) and dichloro diphenyl trichloroethane (DDT) at 0.15 mg/kg. According to Mr. Tom Cruikshank, the former inert landfill area in the western portion of the subject property was not completely removed. Only over-excavation and re-compaction to the extent needed to pave for the parking areas was conducted. Based on the soil sampling results and the current use of the area for paved parking, the former reportedly inert landfill activities is considered a CREC and no further action is considered necessary.

A *historical recognized environmental condition (HREC)* refers to a past release of any hazardous substances or petroleum products that has occurred in connection with the property and has been addressed to the satisfaction of the applicable regulatory authority or meeting unrestricted use criteria established by a regulatory authority, without subjecting the property to any required controls. The following was identified during the course of this assessment:

- Partner did not identify any historical recognized environmental conditions during the course of this assessment.

An *environmental issue* refers to environmental concerns identified by Partner, which do not qualify as RECs; however, warrant further discussion. The following was identified during the course of this assessment:

- The subject property has been occupied by multiple industrial tenants since as early as 1975. As part of the GECON reported, dated May 2018, several previous environmental reports were reviewed and noted various areas of concern, as discussed below.

  A stained area was observed around the adjacent railroad tracks near the northeastern corner of Building 921 during a site assessment conducted by Leighton and Associates in May 1990. Soil samples were collected and were analyzed for heavy metals, PCBs, and TRPH. PCBs were not detected at concentrations exceeding the laboratory detection limits and TRPH concentrations were below regulatory action levels.

A stained area was observed north of Building 711A during a site assessment conducted by CHJ Inc. in November 1994. Six soil samples were collected from depths ranging from 6 inches to 2 feet at three locations. The soil samples were analyzed for TRPH. TRPH concentrations in the shallow samples ranged from 29 to 560 mg/kg. The sample with the highest TRPH concentration was also tested for heavy metals, with results indicating concentrations within typical background levels. The 2-foot sample from that location was also analyzed for TRPH, which was not detected. CHJ concluded that the impacted soils were limited to the upper approximately 6 inches and approximately 4 cubic yards of impacted soil were excavated in March 1995. The maximum TRPH concentration in soil confirmation samples was 36 mg/kg.

A limited subsurface investigation was conducted in an area south the trailer parking, south of Building 711 in April 2012. The purpose of this investigation was to determine if the subsurface media was impacted by a diesel fuel spill reported to the site owner by Haddy Warehousing in February 2012. Six soil samples were collected from three locations within the impacted area. Soil samples were collected from depths of approximately 10 inches and 20 inches. TPH-d was not detected in the three 10-inch soil samples. It was concluded that the impact was limited to the upper soils. A licensed hazardous materials hauler was contracted to remove and dispose of the dead grass and the upper 6 to 8 inches of soil. Following the excavation, laboratory analysis of two confirmation soil samples indicated no detectable concentrations of diesel range hydrocarbons.

Partner notes that analytical data results were not provided in the appendices for review. However, based on the analytical results, excavation of impacted soils, and isolated nature of these incidents, these identified areas of concern are not expected to represent a significant environmental concern and no further investigation is warranted at this time.

- Railroad tracks are located throughout the property. Railroad tracks and spurs represent environmental concerns due to the historical application of oils containing PCBs, herbicides, and arsenic for pest and weed control, as well as the potential presence of creosote on the rail ties, and the historical common practice of using coal cinders for track fill material. However, it is likely that any potential herbicide concentrations have degraded over time, as the railroad tracks and/or spurs have not been used for years. Any potential PCB or arsenic concentrations resulting from the railroad tracks and/or spurs would be confined to the near subsurface sediments and would not present a significant environmental health and safety concern to the building occupants or the underlying groundwater. However, in the event this area of the subject property is redeveloped for residential use, soil sampling may be warranted.
- Due to the age of the subject property buildings, there is a potential that asbestos-containing material (ACM) is present. No damaged friable or damaged nonfriable suspect ACMs were identified. The identified suspect ACMs would need to be sampled to confirm the presence or absence of asbestos prior to any renovation or demolition activities to prevent potential exposure to workers and/or building occupants.

Conclusions, Opinions and Recommendations

Partner has performed a Phase I Environmental Site Assessment in conformance with the scope and limitations of ASTM Practice E1527-13 of 3401 Etiwanda Avenue, Buildings 711-931 in the City of Jurupa Valley, Riverside County, California (the "subject property"). Any exceptions to, or deletions from, this practice are described in Section 1.5 of this report.

This assessment has revealed evidence of recognized environmental conditions in connection with the subject property. Based on the conclusions of this assessment, Partner recommends the following:

- If redevelopment of the subject property is planned for residential use, sampling related to the former uses is recommended.
- Operations and Maintenance (O&M) Programs should be implemented in order to safely manage the suspect ACMs located at the subject property.

TABLE OF CONTENTS

1.0 INTRODUCTION 1
1.1 Purpose 1
1.2 Scope of Work 1
1.3 Limitations 2
1.4 User Reliance 3
1.5 Limiting Conditions 3
2.0 SITE DESCRIPTION 5
2.1 Site Location and Legal Description 5
2.2 Current Property Use 5
2.3 Current Use of Adjacent Properties 5
2.4 Physical Setting Sources 6
2.4.1 Topography 6
2.4.2 Hydrology 6
2.4.3 Geology/Soils 7
2.4.4 Flood Zone Information 7
3.0 HISTORICAL INFORMATION 8
3.1 Aerial Photograph Review 8
3.2 Fire Insurance Maps 10
3.3 City Directories 10
3.4 Historical Topographic Maps 12
4.0 REGULATORY RECORDS REVIEW 14
4.1 Regulatory Agencies 14
4.1.1 State Department 14
4.1.2 Health Department 14
4.1.3 Fire Department 15
4.1.4 Air Pollution Control Agency 15
4.1.5 Regional Water Quality Agency 16
4.1.6 Department of Toxic Substances Control 17
4.1.7 Building Department 17
4.1.8 Planning Department 17
4.1.9 Oil & Gas Exploration 17
4.1.10 Assessor's Office 18
4.2 Mapped Database Records Search 18
4.2.1 Regulatory Database Summary 18
4.2.2 Subject Property Listings 19
4.2.3 Adjacent Property Listings 23
4.2.4 Sites of Concern Listings 25
4.2.5 Orphan Listings 25
5.0 USER PROVIDED INFORMATION AND INTERVIEWS 26
5.1 Interviews 26
5.1.1 Interview with Owner 26
5.1.2 Interview with Report User 27
5.1.3 Interview with Key Site Manager 27
5.1.4 Interviews with Past Owners, Operators and Occupants 27

5.1.5 Interview with Others 27
5.2 User Provided Information 27
5.2.1 Title Records, Environmental Liens, and AULs 27
5.2.2 Specialized Knowledge 27
5.2.3 Actual Knowledge of the User 27
5.2.4 Valuation Reduction for Environmental Issues 27
5.2.5 Commonly Known or Reasonably Ascertainable Information 27
5.2.6 Previous Reports and Other Provided Documentation 28
6.0 SITE RECONNAISSANCE 32
6.1 General Site Characteristics 32
6.2 Potential Environmental Hazards 33
6.3 Non-ASTM Services 36
6.3.1 Asbestos-Containing Materials (ACMs) 36
6.3.2 Lead-Based Paint (LBP) 37
6.3.3 Radon 37
6.3.4 Lead in Drinking Water 38
6.3.5 Mold 38
6.4 Adjacent Property Reconnaissance 38
7.0 FINDINGS AND CONCLUSIONS 39
8.0 SIGNATURES OF ENVIRONMENTAL PROFESSIONALS 42
9.0 REFERENCES 43

Figures

Figure 1 Site Location Map
Figure 2 Site Plan
Figure 3 Topographic Map

Appendices

Appendix A Site Photographs
Appendix B Historical/Regulatory Documentation
Appendix C Regulatory Database Report
Appendix D Qualifications

1.0 INTRODUCTION

Partner Engineering and Science, Inc. (Partner) has performed a Phase I Environmental Site Assessment (ESA) in conformance with the scope and limitations of ASTM Standard Practice E1527-13 and the Environmental Protection Agency Standards and Practices for All Appropriate Inquiries (AAI) (40 CFR Part 312) for the property located at 3401 Etiwanda Avenue, Buildings 711-931 in the City of Jurupa Valley, Riverside County, California (the "subject property"). Any exceptions to, or deletions from, this scope of work are described in the report.

1.1 Purpose

The purpose of this ESA is to identify existing or potential Recognized Environmental Conditions (as defined by ASTM Standard E1527-13) affecting the subject property that: 1) constitute or result in a material violation or a potential material violation of any applicable environmental law; 2) impose any material constraints on the operation of the subject property or require a material change in the use thereof; 3) require clean-up, remedial action or other response with respect to Hazardous Substances or Petroleum Products on or affecting the subject property under any applicable environmental law; 4) may affect the value of the subject property; and 5) may require specific actions to be performed with regard to such conditions and circumstances. The information contained in the ESA Report will be used by Client to: 1) evaluate its legal and financial liabilities for transactions related to foreclosure, purchase, sale, loan origination, loan workout or seller financing; 2) evaluate the subject property's overall development potential, the associated market value and the impact of applicable laws that restrict financial and other types of assistance for the future development of the subject property; and/or 3) determine whether specific actions are required to be performed prior to the foreclosure, purchase, sale, loan origination, loan workout or seller financing of the subject property.

This ESA was performed to permit the *User* to satisfy one of the requirements to qualify for the innocent landowner, contiguous property owner, or bona fide prospective purchaser limitations on scope of Comprehensive Environmental Response, Compensation and Liability Act (CERCLA) (42 U.S.C. §9601) liability (hereinafter, the "*landowner liability protections*," or "*LLPs*"). ASTM Standard E1527-13 constitutes "*all appropriate inquiry* into the previous ownership and uses of the *property* consistent with good commercial or customary practice" as defined at 42 U.S.C. §9601(35)(B).

1.2 Scope of Work

The scope of work for this ESA is in accordance with the requirements of ASTM Standard E1527-13. This assessment included: 1) a property and adjacent site reconnaissance; 2) interviews with key personnel; 3) a review of historical sources; 4) a review of regulatory agency records; and 5) a review of a regulatory database report provided by a third-party vendor. Partner contacted local agencies, such as environmental health departments, fire departments and building departments in order to determine any current and/or former hazardous substances usage, storage and/or releases of hazardous substances on the subject property. Additionally, Partner researched information on the presence of activity and use limitations (AULs) at these agencies. As defined by ASTM E1527-13, AULs are the legal or physical restrictions or limitations on the use of, or access to, a site or facility: 1) to reduce or eliminate potential exposure to hazardous substances or petroleum products in the soil or groundwater on the subject

property; or 2) to prevent activities that could interfere with the effectiveness of a response action, in order to ensure maintenance of a condition of no significant risk to public health or the environment. These legal or physical restrictions, which may include institutional and/or engineering controls (IC/ECs), are intended to prevent adverse impacts to individuals or populations that may be exposed to hazardous substances and petroleum products in the soil or groundwater on the property.

If requested by Client, this report may also include the identification, discussion of, and/or limited sampling of asbestos-containing materials (ACMs), lead-based paint (LBP), mold, and/or radon.

1.3 Limitations

Partner warrants that the findings and conclusions contained herein were accomplished in accordance with the methodologies set forth in the Scope of Work. These methodologies are described as representing good commercial and customary practice for conducting an ESA of a property for the purpose of identifying recognized environmental conditions. There is a possibility that even with the proper application of these methodologies there may exist on the subject property conditions that could not be identified within the scope of the assessment or which were not reasonably identifiable from the available information. Partner believes that the information obtained from the record review and the interviews concerning the subject property is reliable. However, Partner cannot and does not warrant or guarantee that the information provided by these other sources is accurate or complete. The conclusions and findings set forth in this report are strictly limited in time and scope to the date of the evaluations. The conclusions presented in the report are based solely on the services described therein, and not on scientific tasks or procedures beyond the scope of agreed-upon services or the time and budgeting restraints imposed by the Client. No other warranties are implied or expressed.

Some of the information provided in this report is based upon personal interviews, and research of available documents, records, and maps held by the appropriate government and private agencies. This report is subject to the limitations of historical documentation, availability, and accuracy of pertinent records, and the personal recollections of those persons contacted.

This practice does not address requirements of any state or local laws or of any federal laws other than the all appropriate inquiry provisions of the LLPs. Further, this report does not intend to address all of the safety concerns, if any, associated with the subject property.

Environmental concerns, which are beyond the scope of a Phase I ESA as defined by ASTM include the following: ACMs, LBP, radon, and lead in drinking water. These issues may affect environmental risk at the subject property and may warrant discussion and/or assessment; however, are considered non-scope issues. If specifically requested by the Client, these non-scope issues are discussed in Section 6.3.

1.4 User Reliance

Space Center, Inc. engaged Partner to perform this assessment in accordance with an agreement governing the nature, scope and purpose of the work as well as other matters critical to the engagement. All reports, both verbal and written, are for the sole use and benefit of Space Center, Inc. Either verbally or in writing, third parties may come into possession of this report or all or part of the information generated as a result of this work. In the absence of a written agreement with Partner granting such rights, no third parties shall have rights of recourse or recovery whatsoever under any course of action against Partner, its officers, employees, vendors, successors or assigns. Any such unauthorized user shall be responsible to protect, indemnify and hold Partner, Client and their respective officers, employees, vendors, successors and assigns harmless from any and all claims, damages, losses, liabilities, expenses (including reasonable attorneys' fees) and costs attributable to such Use. Unauthorized use of this report shall constitute acceptance of and commitment to these responsibilities, which shall be irrevocable and shall apply regardless of the cause of action or legal theory pled or asserted. Additional legal penalties may apply.

This report is addressed to Barclays Bank PLC ("BBPLC") and its affiliates, their respective successors and assigns (including, without limitation, investors who purchase the mortgage loan or a participation interest in the mortgage loan and the trustee in a securitization that includes the mortgage loan), each servicer of the mortgage loan, and all rating agencies involved in any sale, securitization or syndication involving the mortgage loan may use and rely upon this Report, including, without limitation, utilizing selected information from the Report in the offering materials (either in electronic or hard copy format) relating to any sale, securitization or syndication involving the mortgage loan. The Engineering Consultant agrees to cooperate in answering questions by any of the above parties in connection with the sale, securitization or syndication, as communicated by BBPLC personnel. In addition, this Report or a reference to this Report may be included or quoted in any offering circular, registration statement, prospectus or sales brochure (either in electronic or hard copy format) in connection with a sale, securitization or syndication, or transaction involving such debt and or debt securities. We hereby certify that we have no undisclosed interest in the property, and our employment and compensation are not contingent upon our findings.
This study is subject to the comments made throughout this report and to all assumptions and limiting conditions set forth herein.

This report has been completed under specific Terms and Conditions relating to scope, relying parties, limitations of liability, indemnification, dispute resolution, and other factors relevant to any reliance on this report. Any parties relying on this report do so having accepted Partner's standard Terms and Conditions, a copy of which can be found at http: / www.partneresi.com/terms-and-conditions.php.

1.5 Limiting Conditions

The findings and conclusions contain all of the limitations inherent in these methodologies that are referred to in ASTM E1527-13.

Specific limitations and exceptions to this ESA are more specifically set forth below:

- Interviews with past owners, operators and occupants were not reasonably ascertainable and thus constitute a data gap. Based on information obtained from other historical sources (as discussed in Section 3.0), this data gap is not expected to alter the findings of this assessment.
- Partner requested information relative to deed restrictions and environmental liens, a title search, and completion of a pre-survey questionnaire from the Report User. This information was not provided at the time of the assessment.
- Partner was unable to determine the property use at 5-year intervals, which constitutes a data gap. Except for property tax files and recorded land title records, which were not considered to be sufficiently useful, Partner reviewed all standard historical sources and conducted appropriate interviews.
- Partner submitted Freedom of Information Act (FOIA) requests to County of Riverside Department of Environmental Health for information pertaining to hazardous substances, underground storage tanks, releases, inspection records, etc. for the subject property. As of this writing, this agency has not responded to Partner's request. Based on information obtained from other historical sources, this limitation is not expected to alter the overall findings of this assessment.
- Partner's view of the ground during the site assessment was obstructed due to parked trailers, and/or excessive storage. Based on information obtained from other historical sources, this limitation is not expected to alter the overall findings of this assessment.

2.0 SITE DESCRIPTION

2.1 Site Location and Legal Description

The subject property at 3401 Etiwanda Avenue Buildings 711-931 in Jurupa Valley, California is located on the west side of Space Center Court. According to the Riverside County Assessor records, the subject property is legally identified as Assessor's Parcel Number (APN) 156-150-069, and ownership is currently vested in 1515.

Please refer to Figure 1: Site Location Map, Figure 2: Site Plan, Figure 3: Topographic Map, and Appendix A: Site Photographs for the location and site characteristics of the subject property.

2.2 Current Property Use

The subject property is currently occupied by CPS/Coast/Haddy, California Packaging, Rhino Container, Gileno Distribution, KeroZak, Airtech, Bridge Trading Corporation, Rajah Inc., Best Delivery, O'Neil Tube & Reel, Triways Inc., Freightco, Manna Freight, Curvetech LLC, Active Apparel, MJB Wood Group, Closet Center, TCS Trucking, Surplus Asset Management, Roller Derby, Olive International/Ecotech, Decotone, Met Corporation, GL Veneer, Propak, Cornerstone, J H Recycling and MGA (US Ply) for industrial use. Onsite operations consist of packaging supplies, carboard products, empty containers, refrigeration units, carboard boxes, clothing, wood & lumber, roller derby skates, colored roofing granules, electronic products & general merchandise warehouse and distribution; fabric spools, luggage & laminated countertop manufacturing; steel & aluminum forming; and plastic & Styrofoam recycling activities. The subject property consists of nine one-story buildings located on the east side of the property. In addition to the current buildings, the subject property is also improved with trailer parking, railroad tracks, asphalt-paved parking areas and associated landscaping.

The subject property is designated for industrial development by the City of Jurupa Valley.

The subject property was identified as a California Integrated Water Quality System (CIWQS), Facility Index System (FINDS), Enforcement and Compliance History Information (ECHO), California Facility and Manifest Data (HAZNET), National Pollution Discharge Elimination System (NPDES), Resource Conservation and Recovery Act (RCRA) Small Quantity Generator (SQG), RCRA Non-Generator (NonGen), and California Emission Inventory Data (EMI) site in the regulatory database report, as further discussed in Section 4.2.

2.3 Current Use of Adjacent Properties

The subject property is located within an industrial area of Jurupa Valley, California. During the vicinity reconnaissance, Partner observed the following land use on properties in the immediate vicinity of the subject property:

Immediately Surrounding Properties	
North:	Home Depot Distribution Center (11650 Venture Drive) and a multi-tenant industrial building (3401 Etiwanda Ave Building 1011)
South:	Triways (11201 Iberia Street) and General Mills (11600 Iberia Street)
East:	Space Center Court to the east followed by International Vitamin Corporation (11010 Hopkins Street) and a multi-tenant industrial building (3401 Etiwanda Ave)
West:	Railroad tracks followed by a pond
Northwest:	Trailer Parking

Immediately Surrounding Properties

Southwest: Railroad tracks and Mission Boulevard followed by Mobile Modular Management Corporation (11450 Mission Boulevard)

The adjacent property to the north was identified as a HAZNET and RCRA SQG site; the adjacent property to the east was identified as a Leaking Underground Storage Tank (LUST), RCRA Treatment, Storage and Disposal (TSDF), FINDS, ECHO, NPDES, CIWQS, EMI, HAZNET, Envirostor Permitted Facility Listing (HWP), Hazardous Substance Storage Container Database (HIST) Underground Storage Tank (UST), RGA LUST and Hist Cortese sites; the adjacent property to the south was identified as a RCRA Conditionally Exempt Small Quantity Generators (CESQG) site; and the adjacent property to the west was identified as an Envirostor site in the regulatory database report of Section 4.2.

2.4 Physical Setting Sources

2.4.1 Topography

The United States Geological Survey (USGS) *Guasti, California* Quadrangle 7.5-minute series topographic map was reviewed for this ESA. According to the contour lines on the topographic map, the subject property is located at approximately 810 feet above mean sea level (MSL). The contour lines in the area of the subject property indicate the area is sloping toward the southwest. Improvements, with the exceptions of roadways, are not depicted on the 2012 map.

A copy of the most recent topographic map is included as Figure 3 of this report.

2.4.2 Hydrology

According to topographic map interpretation, the direction of groundwater in the vicinity of the subject property is inferred to flow toward the south-southwest. The nearest surface water in the vicinity of the subject property is the Santa Ana River located approximately 3.5 miles south of the subject property. No settling ponds, lagoons, surface impoundments, wetlands or natural catch basins were observed at the subject property during this assessment.

According to available information, a public water system operated by the Jurupa Community Service District (JCSD) serves the subject property vicinity. According to a representative of the JCSD, the source of public water for the City of Jurupa Valley is public wells located near Interstate 15 and Highway 60.

According to information on the State Water Resources Control Board GeoTracker website (http://geotracker.waterboards.ca.gov/map) the depth to groundwater in the vicinity of the subject property is approximately 35 to 38 feet below ground surface (bgs) with the direction of groundwater flow identified to be towards the southwest.

2.4.3 Geology/Soils

The subject property overlies the Chino hydrologic subarea (HSA), which lies within the Santa Ana hydrologic basin. The Chino HSA is bounded by the San Gabriel Mountains to the north; the San Jose, Puente, and Chino Hills to the west; the Santa Ana Mountains and El Sobrante De San Jacinto Hills to the South; and the Rialto-Colton Fault to the east. The Jurupa Mountains are in the approximate center of the Chino HSA and the site is approximately 0.5 miles from the southern flanks of these mountains. The Chino HSA was formed by the downward movement of the Perris block along fault zones and corresponding hills and mountains near the perimeter of the HSA. Uplift on the opposite sides of the basin floor formed the surrounding hills and mountains. Erosion of these highland areas gradually filled the basin with alluvial sediments. The sediments have an average thickness of 500 feet within the Chino HSA. Shallow surface soils at the site are composed of older alluvium of Pleistocene age and generally consist of deeply weathered gravel, sand, silt, and clay. These soils are characterized as having low infiltration rates (<1.0 inch/hour). Approximately 0.24 miles north of the site, residual soils are found at the ground surface. The residual soils are a result of deeply weathered crystalline bedrock and consolidated sediments in low relief areas. A basement complex of volcanic, meta-sediments, and igneous rocks, underlies the alluvium and soils in the Chino HSA. Intrusive granitic rocks compose most of the basement complex and were deposited in the Cretaceous period. The basement complex has been the major source of material for the water bearing soils in the Chino HSA.

2.4.4 Flood Zone Information

Partner performed a review of the Flood Insurance Rate Map, published by the Federal Emergency Management Agency. According to Community Panel Number 06065C0019G, dated August 28, 2008, the subject property appears to be located in Zone X, an area located outside of the 100-year and 500-year flood plains.

3.0 HISTORICAL INFORMATION

Partner obtained historical use information about the subject property from a variety of sources. A chronological listing of the historical data found is summarized in the table below:

Historical Use Information		
Period/Date	**Source**	**Description/Use**
1897-1938	Aerial Photographs, Topographic Maps	Undeveloped
1942-1966	Aerial Photographs, Previous Report	Industrial -US Military Reservation
1975-Present	Aerial Photographs, City Directories, Previous Report, Onsite Observations	Industrial – Multiple tenants

Tenants on the subject property have included Mira Loma Quartermaster Depot (1942-1966) and commercial tenants (1975-Present). Potential environmental concerns were identified in association with the current or former use of the subject property, as further discussed in Section 5.2.6.

3.1 Aerial Photograph Review

Partner obtained available aerial photographs of the subject property and surrounding area from Environmental Data Resources (EDR). The following observations were noted to be visible on the subject property and adjacent properties during the aerial photograph review:

Date: 1938	***Scale: 1'=500"***
Subject Property:	Appears to be undeveloped
North:	Appears to be undeveloped
South:	Appears to be undeveloped
East:	Appears to be undeveloped
West:	Appears to be undeveloped
Northwest:	Appears to be undeveloped
Southwest:	Appears to be undeveloped across railroad tracks

Date: 1948	***Scale: 1'=500"***
Subject Property:	Appears to be part of Mira Loma Quartermaster Depot and developed with the existing nine industrial buildings
North:	Appears to be developed with three industrial structures and storage yard
South:	Appears to be developed with small structures and rail spurs
East:	Appears to be vacant land with rail spurs across a roadway
West:	Appears to be developed with a gravel mining
Northwest:	Appears to be developed with a small structure
Southwest:	Appears to be vacant land across railroad tracks

Date: 1953	***Scale: 1'=500"***
Subject Property:	No significant changes visible
North:	Appears to be developed with three industrial structures and container storage yard
South:	Appears to be developed with additional structures and container storage yard
East:	No significant changes visible
West:	No significant changes visible
Northwest:	No significant changes visible
Southwest:	No significant changes visible

Date: 1967	***Scale: 1'=500"***
Subject Property:	No significant changes visible
North:	Appears to be developed with three industrial structures
South:	Appears to be developed with small structures and rail spurs
East:	No significant changes visible
West:	No significant changes visible
Northwest:	No significant changes visible
Southwest:	No significant changes visible

Date: 1975	***Scale: 1'=500"***
Subject Property:	No significant changes visible
North:	Appears to be developed with industrial structures and storage yard
South:	Appears to be developed with additional structures
East:	No significant changes visible
West:	No significant changes visible
Northwest:	Appears to be developed with a storage yard and railroad tracks
Southwest:	No significant changes visible

Date: 1985	***Scale: 1'=500"***
Subject Property:	No significant changes visible
North:	No significant changes visible
South:	Appears to be developed with small structures, storage yard and railroad tracks
East:	Appears to be developed with a storage yard
West:	No significant changes visible
Northwest:	No significant changes visible
Southwest:	No significant changes visible

Date: 1990	***Scale: 1'=500"***
Subject Property:	No significant changes visible
North:	Appears to be developed with Building 1011 and no other significant changes visible
South:	No significant changes visible
East:	No significant changes visible
West:	No significant changes visible
Northwest:	No significant changes visible
Southwest:	Appears to be graded vacant land across railroad tracks

Date: 1994	***Scale: 1'=500"***
Subject Property:	No significant changes visible
North:	Appears to be developed with container storage yard and Building 10111
South:	Appears to be developed with storage yard and railroad tracks
East:	No significant changes visible
West:	Appears to be developed with a pond
Northwest:	No significant changes visible
Southwest:	No significant changes visible

Date: 2006, 2009	*Scale: 1'=500"*
Subject Property:	Appears to be developed with nine industrial structures and a storage yard on the western portion
North:	Appears to be developed with the existing industrial structures
South:	Appears to be developed with the existing industrial structures
East:	Appears to be developed with the existing industrial structures across Space Center Court
West:	No significant changes visible
Northwest:	Appears to be developed with a storage yard
Southwest:	Appears to be developed with a large storage yard across railroad tracks

Date: 2012, 2016	*Scale: 1'=500"*
Subject Property:	No significant changes visible
North:	No significant changes visible with the exception that that building on the western portion has been expanded
South:	No significant changes visible
East:	No significant changes visible
West:	No significant changes visible
Northwest:	No significant changes visible
Southwest:	No significant changes visible

Copies of the aerial photographs are included in Appendix B of this report.

3.2 Fire Insurance Maps

Partner reviewed a Certified Sanborn Map Report that was prepared by EDR. According to the report, the subject Property and the nearby area are "unmapped" with no fire insurance maps available.

A copy of the Sanborn Map documentation is included in Appendix B of this report.

3.3 City Directories

Partner reviewed historical city directories obtained from Environmental Data Resources (EDR) for past names and businesses that were listed for the subject property and adjacent properties. The findings are presented in the following table:

City Directory Search for 3401 Etiwanda Avenue (Subject Property)*	
Year(s)	**Occupant Listed**
1975	Kerns Furniture, Mortarless Block, National Railroad Passengers, Union Pacific Railroad Agent (3401 Etiwanda Ave)
1980	Advance Packaging, Arrow Group Industries, CA Redwood Products, Coast Packaging and Supplies, Convolute Westube, Groschen, Ray, Mortarless Block, Photo Litho Co., Res Com Truss Inc., Rocky Mountain Shippers, Sharp Joe Manufacturing, Tradewind Academy, Uniquip Inc., Weyerheuser Co., Workinger West (3401 Etiwanda Ave)
1985	Advance Packaging, CPS Express, CA Redwood Products, Coast Packaging and Supplies, Dugan CR Construction, Fiber Stream Co., J & S Manufacturing, Kaiser Refractories, Laticrete International Inc., Noma Lites, Photo Litho Co., Sharp Joe Manufacturing, Special Weapon Prod., Swat Viper, Wade Concrete, West End Converters, Western Reel & Supply (3401

City Directory Search for 3401 Etiwanda Avenue (Subject Property)*	
Year(s)	**Occupant Listed**
	Etiwanda Ave)
1990	Barth & Dreyfuss Inc., CPS Express, CA Custom Design Inc., CA Flex Corporation, CA Redwood Products, Coast Packaging and Supplies, Commuter Concepts, Countrywide Truck Service, Laticrete International Inc., McVeigh Transportation, Mobility Systems & Equipment Co., National Refractory's Corporation, Nelson Ball Paper, Owens Glass Co., Pacific Fabric Reels, Railway Express Inc., Red E Kamp Inc., Sebring Forest Industries, Smerber Jim Trucking, Space Center Inc., West End Converters (3401 Etiwanda Ave)
1995	Barth & Dreyfuss Inc., Bassett Bedding, CPS Express, CA Custom Design Inc., CA Flex Corporation, CA Redwood Products, Coast Packaging and Supplies, Commuter Concepts, General Sportscraft, Hillerich & Bradsby, Laticrete International Inc., Material Supply Inc., National Refractories, Owens Glass Co., Pacific Fabric Reels, RKR Distributors, Railway Express Inc., Red E Kamp Inc., S & C Truckline, Savon Paper Corporation, Space Center Inc., Steadley Co., Tri Rail, Triways Inc., York Heating & Air Conditioning (3401 Etiwanda Ave)
2000	Barth & Dreyfuss Inc., CPS Express, CA Flex Corporation, CA Redwood Products, Carny Chemical Corporation, Coast Packaging and Supplies, MSI, Material Supply Inc., Nygreen & Nygreen, Pacific Fabric Reels, RKR Distributors, Railway Express Inc., SMI, S & C Truckline, Space Center Inc., Tri Rail, Triways Inc., Unisource (3401 Etiwanda Ave)
2005	CA Flex Corporation, CA Packaging, Carny Chemical Corporation, CC Container Inc., Coast Packaging and Supplies, Coast Warehouse, Liberty Freight System, Marck & Associates, Pacific Fabric Reels, Railway Express Inc., Rhino Container, RKR Distributors, S & C Truckline, Space Center Inc., Unisource (3401 Etiwanda Ave)
2011	Borden Warehousing, CA Flex Corporation, CA Packaging, Coast Packaging and Supplies, CPS Express, Curvetech LLC, Marck & Associates, North Pacific Distribution, O'Neil Tube & Reel, Rhino Container, Space Center Inc., Tri Rail Logistics (3401 Etiwanda Ave)
2014	Advanced Innovative R, Avery Dennison Corporation, California Advanced Sports, Coast Packaging and Supplies, CPS Express, Colonial Enterprises, Cornerstone Mfg. & Dist Inc., Curvetech LLC, Decotone Services, Freight Exprfess LLC, G-L Veneer Co., Haddy J G Sales Co. Inc., Kerovak Inc., Liberty Freight Systems, Material Supply Inc., MJB Wood Group Inc. O'Neil Tube & Reel, Pactiv LLC, Paris Accessories Inc., Pura Naturals LLC, Rhino Container, Roller Derby Skate Corp., Space Center Mira Loma Inc., Superior Filtration Pdts LLC (3401 Etiwanda Ave)

*The specific building numbers were not identified; therefore, these listings maybe associated with the north and east adjacent properties.

According to the city directory review, the subject property has been occupied by multiple industrial tenants since 1975. Further discussion of the former onsite operations is included in Sections 4.2 and 5.2.6.

City Directory Search for Adjacent Properties	
Year(s)	**Occupant Listed**
1975	Not listed (11650 Venture Drive); Not listed (11201 Iberia Street); Not listed (11600 Iberia Street); Not listed (11010 Hopkins Street); Not listed (11450 Mission Boulevard)
1980	Not listed (11650 Venture Drive); Not listed (11201 Iberia Street); Not listed (11600 Iberia Street); Not listed (11010 Hopkins Street); Not listed (11450 Mission Boulevard)
1985	Not listed (11650 Venture Drive); Not listed (11201 Iberia Street); Not listed (11600 Iberia Street); Not listed (11010 Hopkins Street); Not listed (11450 Mission Boulevard)
1990	Not listed (11650 Venture Drive); Not listed (11201 Iberia Street); Not listed (11600 Iberia

City Directory Search for Adjacent Properties	
Year(s)	**Occupant Listed**
	Street); Not listed (11010 Hopkins Street); Not listed (11450 Mission Boulevard)
1995	Not listed (11650 Venture Drive); Not listed (11201 Iberia Street); Not listed (11600 Iberia Street); Not listed (11010 Hopkins Street); Not listed (11450 Mission Boulevard)
2000	Not listed (11650 Venture Drive); Not listed (11201 Iberia Street); Not listed (11600 Iberia Street); Not listed (11010 Hopkins Street); Not listed (11450 Mission Boulevard)
2005	Not listed (11650 Venture Drive); Not listed (11201 Iberia Street); Not listed (11600 Iberia Street); Not listed (11010 Hopkins Street); Not listed (11450 Mission Boulevard)
2011	Not listed (11650 Venture Drive); Not listed (11201 Iberia Street); Not listed (11600 Iberia Street); Not listed (11010 Hopkins Street); Not listed (11450 Mission Boulevard)
2014	Not listed (11650 Venture Drive); Not listed (11201 Iberia Street); Not listed (11600 Iberia Street); Not listed (11010 Hopkins Street); Not listed (11450 Mission Boulevard)

According to the city directory review, the adjacent properties were not listed in the city directories between 1975 and 2014. Further discussion of the adjacent properties is included in Section 4.2.

Copies of reviewed city directories are not included in Appendix B of this report.

3.4 Historical Topographic Maps

Partner reviewed historical topographic maps obtained from Environmental Data Resources (EDR). The following observations were noted to be depicted on the subject property and adjacent properties during the topographic map review:

Date: 1897, 1900, 1903	
Subject Property:	Depicted as developed with a small structure on the northwestern portion
North:	Depicted as undeveloped
South:	Depicted as undeveloped
East:	Depicted as undeveloped
West:	Depicted as undeveloped across a roadway
Northwest:	Depicted as undeveloped
Southwest:	Depicted as undeveloped

Date: 1941	
Subject Property:	Depicted as developed with three small structures on the eastern portion and dirt roads on the central portion of the property
North:	Depicted as vacant land across a dirt road
South:	Depicted as developed with small structures across a dirt road
East:	No significant changes depicted
West:	No significant changes depicted
Northwest:	No significant changes depicted
Southwest:	Depicted as vacant land across Southern Pacific Railroad and Mission Boulevard

Date: 1944	
Subject Property:	Depicted as vacant land
North:	Depicted as vacant land
South:	Depicted as developed with small structures
East:	Depicted as vacant land
West:	Depicted as vacant land across a roadway

Date: 1944	
Northwest:	Depicted as vacant land
Southwest:	Depicted as vacant land across Southern Pacific Railroad and a roadway

Date: 1953, 1954	
Subject Property:	Depicted as part of Mira Loma Quartermaster Depot with nine industrial structures
North:	Depicted as developed with industrial structures and railroad tracks
South:	Depicted as developed with small structures and railroad tracks
East:	Depicted as developed with railroad tracks across a roadway
West:	Depicted as developed with a gravel pit across Wineville Road
Northwest:	Depicted as developed with railroad tracks
Southwest:	Depicted as agricultural land across Union Pacific Railroad and Mission Boulevard

Date: 1966, 1973	
Subject Property:	Depicted as part of US Military Reservation with nine industrial structures
North:	No significant changes depicted
South:	No significant changes depicted
East:	No significant changes depicted
West:	No significant changes depicted
Northwest:	No significant changes depicted
Southwest:	No significant changes depicted

Date: 1976, 1981	
Subject Property:	No significant changes depicted
North:	No significant changes depicted
South:	Depicted as developed with additional structures
East:	No significant changes depicted
West:	No significant changes depicted
Northwest:	No significant changes depicted
Southwest:	Depicted as vacant land across Union Pacific Railroad and Mission Boulevard

Copies of reviewed topographic maps are included in Appendix B of this report.

4.0 REGULATORY RECORDS REVIEW

4.1 Regulatory Agencies

4.1.1 State Department

Regulatory Agency Data	
Name of Agency:	California Environmental Protection Agency (Cal/EPA)
Agency Address:	1001 I Street, Sacramento, California 95814
Agency Phone Number:	(916) 323-2514
Date of Contact:	November 13, 2018
Method of Communication:	Online (https://calepa.ca.gov/)
Summary of Communication:	No records regarding hazardous substance use, storage or releases, or the presence of USTs and AULs on the subject property were on file with the Cal EPA.

4.1.2 Health Department

Regulatory Agency Data	
Name of Agency:	County of Riverside Department of Environmental Health (CRDEH)
Agency Address:	4065 County Circle Drive, Riverside, CA 92503
Agency Phone Number:	(951) 358-5055
Date of Contact:	November 13, 2018
Method of Communication:	Fax Request
Summary of Communication:	As of the date of this report, Partner has not received a response from the CRDEH for inclusion in this report. According to the Phase I Environmental Site Assessment Report prepared by Geocon West Inc. dated May 2018, the subject property was formerly occupied by Laticrete, CA Redwood Products, CA Custom Designs, Libbey Inc., Cargo Cats, Railway Express Inc., Borden Trucking, CA Flex Corporation from 1990 to 2012 and has been occupied by J G Haddy/CPS Express, Kerozak, O'Neil Tube & Reel/Pacific Fabric Reel since 2010. Laticrete was issued permit to store hazardous materials on the premises between 1990 and 1997. CA Redwood Products was issued permit to store hazardous materials and generate hazardous wastes on the premises in 1997 and 1998. CA Custom Designs was issued permit to store hazardous materials on the premises between 1996 and 1998. Libbey Inc. was issued permit to store hazardous materials on the premises between 2003 and 2008. Cargo Cats was issued permit to store hazardous materials on the premises between 2004 and 2011. Railway Express Inc. was issued permit to store hazardous materials on the premises between 2003 and 2008. Borden Trucking was issued permit to store hazardous materials on the premises between 1994 and 2011. CA Flex Corporation was issued permit to store hazardous materials on the premises between 2003 and 2010. J G Haddy/CPS Express was issued permit to store hazardous materials on the premises in 2015. Kerozak was issued permit to store hazardous materials on the premises between 2012 and 2015. O'Neil Tube & Reel/Pacific Fabric Reel was issued permit

Regulatory Agency Data	
	to store hazardous materials and generate hazardous wastes on the premises between 2005 and 2011. Further discussion of the onsite operations is included in Sections 4.2 and 5.2.6

4.1.3 Fire Department

Regulatory Agency Data	
Name of Agency:	Riverside County Fire Department (RCFD)
Agency Address:	210 West San Jacinto Avenue, Perris, California 92570
Agency Phone Number:	(951) 940-6900
Date of Contact:	November 13, 2018
Method of Communication:	Telephone
Summary of Communication:	According to Riverside County Fire Department, all records pertaining to the current and/or historical hazardous materials usage, storage or releases, as well as the presence of USTs, is maintained by Riverside County Environmental Health Department.

4.1.4 Air Pollution Control Agency

Regulatory Agency Data	
Name of Agency:	South Coast Air Quality Management District (SCAQMD)
Agency Address:	21865 Copley Drive, Diamond Bar, California 91765
Agency Phone Number:	(909) 396-2000
Date of Contact:	November 13, 2018
Method of Communication:	Online (http://www.aqmd.gov/webappl/fim/default.htm)
Summary of Communication:	According to the records reviewed, the subject property identified as American Technical Industries at 3401 Etiwanda Avenue, is listed under Facility ID No. 51280 with an "Inactive" status. No equipment is related to this listing. The subject property identified as American Tree & Wreath at 3401 Etiwanda Avenue, is listed under Facility ID No. 3711 with an "Inactive" status. This facility was issued permit to operate (PTO) a Spray Equipment Open Architectural and Biofilter in 1979. The subject property identified as American Tree Company at 3401 Etiwanda Avenue, is listed under Facility ID No. 50967 with an "Inactive" status. This facility was issued PTO Heater Furnace Natural Gas in 1986. The subject property identified as Barth & Dreyfuss at 3401 Etiwanda Avenue, is listed under Facility ID No. 87850 with an "Inactive" status. No equipment is related to this listing. The subject property identified as Blackhawk Manufacturing Inc. at 3401 Etiwanda Avenue, is listed under Facility ID No. 114955 with an "Inactive" status. This facility was issued PTO a Spray Booth and Solvent in 1998. The subject property identified as Cal Custom Design at 3401 Etiwanda Avenue, is listed under Facility ID No. 23906 with an "Inactive" status. This facility was issued PTO for a Photo Resist Developer, Spray Booth Pain & Solvent, Spray Equipment Open Architectural, Spray Booth Styrenated Resin in 1981, 1983 and 1989. The subject property identified as Cal Custom Design Inc. at 3401 Etiwanda Avenue, is listed under Facility ID No. 51422 with an

Regulatory Agency Data	
	"Inactive" status. This facility was issued a PTO for a Spray Booth Paint and Solvent in 1989 and 1994. The subject property identified as California Redwood Products at 3401 Etiwanda Avenue, is listed under Facility ID No. 56954 with an "Inactive" status. No equipment is related to this listing. The subject property identified as Fiber Stream at 3401 Etiwanda Avenue, is listed under Facility ID No. 5608 with an "Inactive" status. No equipment is related to this listing. The subject property identified as Mobility Sys & Equip Co. at 3401 Etiwanda Avenue, is listed under Facility ID No. 53125 with an "Inactive" status. No equipment is related to this listing. The subject property identified as Western Reel & Supply Corporation at 3401 Etiwanda Avenue, is listed under Facility ID No. 17044 with an "Inactive" status. No equipment is related to this listing. The subject property identified as Space Center Mira Loma Inc. at 3401 Etiwanda Avenue, is listed under Facility ID No. 72988 with an "Inactive" status. This facility was issued PTO for ICE (50-500 HP) EM FIRE FGHT DIESEL in 1990. The subject property identified as Red-E-Kamp Inc. at 3401 Etiwanda Avenue, is listed under Facility ID No. 4767 with an "Inactive" status. No equipment is related to this listing. The subject property identified as Quality Service Railcar Corporation at 3401 Etiwanda Avenue, is listed under Facility ID No. 44621 with an "Inactive" status. This facility was issued PTO for a Spray Booth Paint and Solvent in 1985. The subject property identified as North American Car Corporation at 3401 Etiwanda Avenue, is listed under Facility ID No. 10853 with an "Inactive" status. This facility was issued PTO for an Abrasive Blasting, Scrubber Other Venting System and Spray Booth Paint & Solvent in 1979 and 1980. The subject property identified as National Refractories & Mineral Corporation at 3401 Etiwanda Avenue, is listed under Facility ID No.47449 with an "Inactive" status. This facility was issued PTO for a Clay Blending and Baghouse in 1985. The subject property identified as National Refractories & Mineral Corporation at 3401 Etiwanda Avenue, is listed under Facility ID No47537 with an "Inactive" status. No equipment is related to this listing. Further discussion of the onsite operations is included in Sections 4.2 and 5.2.6.

4.1.5 Regional Water Quality Agency

Regulatory Agency Data	
Name of Agency:	Regional Water Quality Control Board (RWQCB)
Agency Address:	3737 Main Street, Unit 500, Riverside, California 92501
Agency Phone Number:	(951) 782-4130
Date of Contact:	November 13, 2018
Method of Communication:	Online (http://geotracker.waterboards.ca.gov/)
Summary of Communication:	No records regarding hazardous substance use, storage or releases, or the presence of USTs and AULs on the subject property were on file with the RWQCB.

4.1.6 Department of Toxic Substances Control

Regulatory Agency Data	
Name of Agency:	California Department of Toxic Substances Control (DTSC)
Agency Address:	1001 I Street, Sacramento, California 95814
Agency Phone Number:	(916) 255-3687
Date of Contact:	November 13, 2018
Method of Communication:	Online (https://www.envirostor.dtsc.ca.gov/public/)
Summary of Communication:	According to the records reviewed, the subject property was formerly occupied by Borden Trucking Inc., Pacific Fabric Reels, CPS Express Corporation, Cargo Cats, Ecotech Consumer Products, Proko Industries Inc., North American Car Corporation, California Custom Design, GTE Scrap Yard, Nelson Ball Paper Products, McVeigh Transportation, Distribution Logistics Management Inc., Keyboard Carriage Inc., Chemstar, C Construction Inc., O'Neil Tube & Reel, and General Telephone Company. These facilities generated various wastes on the premises in the past such as unspecified organic liquids in 2015 and other organic solids in 2018. Further discussion of the onsite operations is included in Sections 4.2 and 5.2.6.

4.1.7 Building Department

Regulatory Agency Data	
Name of Agency:	Jurupa Valley Building Department
Agency Address:	8930 Limonite Avenue, Jurupa Valley, California 92509
Agency Phone Number:	(951) 332-6464
Date of Contact:	November 20, 2018
Method of Communication:	In Person
Summary of Communication:	As of the date of this report, Partner has not received a response from the JVBD for inclusion in this report.

4.1.8 Planning Department

Regulatory Agency Data	
Name of Agency:	Jurupa Valley Planning Department
Agency Address:	8930 Limonite Avenue, Jurupa Valley, California 92509
Agency Phone Number:	(951) 332-6464
Date of Contact:	November 13, 2018
Method of Communication:	Online (http://jurupavalley.org/Residents/GIS-Maps)
Summary of Communication:	According to records reviewed, the subject property is designated as industrial (M-M) by the City of Jurupa Valley.

4.1.9 Oil & Gas Exploration

Regulatory Agency Data	
Name of Agency:	California Department of Conservation Division of Oil, Gas and Geothermal Resources (DOGGR)
Agency Address:	801 K Street, MS 24-01, Sacramento, California 95814
Agency Phone Number:	(916) 324-0850
Date of Contact:	November 13, 2018

Regulatory Agency Data	
Method of Communication:	Online (http://maps.conservation.ca.gov/doms/doms-app.html)
Summary of Communication:	According to DOGGR, no oil or gas wells are located on or adjacent to the subject property.

4.1.10 Assessor's Office

Regulatory Agency Data	
Name of Agency:	Riverside County Assessor (RCA)
Agency Address:	4080 Lemon Street, Riverside, California 92501
Agency Phone Number:	(951) 955-6200
Date of Contact:	November 13, 2018
Method of Communication:	Online (https://assr.parcelquest.com/Home)
Summary of Communication:	According to records reviewed, the subject property is identified by Assessor Parcel Number (APN) 156-150-069.

Copies of pertinent documents obtained from the above-referenced regulatory agencies are included in Appendix B of this report.

4.2 Mapped Database Records Search

Information from standard federal, state, county, and city environmental record sources were provided by Environmental Data Resources, Inc. (EDR). Data from governmental agency lists are updated and integrated into one database, which is updated as these data are released. The information contained in this report was compiled from publicly available sources and the locations of the sites are plotted utilizing a geographic information system, which geocodes the site addresses. The accuracy of the geocoded locations is approximately +/-300 feet.

Using the ASTM definition of migration, Partner considers the migration of hazardous substances or petroleum products in any form onto the subject property during the evaluation of each site listed on the radius report, which includes solid, liquid, and vapor.

4.2.1 Regulatory Database Summary

Radius Report Data

Database	Search Radius (mile)	Subject Property	Adjacent Properties	Sites of Concern
Federal NPL or Delisted NPL Site	1.00	N	N	N
Federal CERCLIS Site	0.50	N	N	N
Federal CERCLIS-NFRAP Site	0.50	N	N	N
Federal RCRA CORRACTS Facility	1.00	N	N	N
Federal RCRA TSDF Facility	0.50	N	**Y**	N
Federal RCRA Generators Site (LQG, SQG, CESQG)	0.25	**Y**	**Y**	N
Federal IC/EC Registries	0.50	N	N	N
Federal ERNS Site	Subject Property	N	N/A	N
State/Tribal Equivalent NPL	1.00	N	N	N
State/Tribal Equivalent CERCLIS	1.00	N	**Y**	N
State/Tribal Landfill/Solid Waste Disposal Site	0.50	N	N	N

Radius Report Data				
State/Tribal Leaking Storage Tank Site	0.50	N	**Y**	N
State/Tribal Registered Storage Tank Sites (UST/AST)	0.25	N	**Y**	N
Spills, Leaks, Investigation and Cleanup (SLIC)	0.50	N	N	N
State/Tribal Voluntary Cleanup Sites (VCP)	0.50	N	N	N
State/Tribal Spills	0.50	N	N	N
Federal Brownfield Sites	0.50	N	N	N
State Brownfield Sites	0.50	N	N	N
EDR MGP	Varies	N	N	N
EDR US Hist Auto Station	Varies	N	N	N
EDR US Hist Cleaners	Varies	N	N	N
Other State/Tribal/Local Databases	Varies	**Y**	**Y**	N

4.2.2 Subject Property Listings

The subject property is identified as a California Integrated Water Quality System (CIWQS), Facility Index System (FINDS), Enforcement and Compliance History Information (ECHO), California Facility and Manifest Data (HAZNET), National Pollution Discharge Elimination System (NPDES), Resource Conservation and Recovery Act (RCRA) Small Quantity Generator (SQG), RCRA Non-Generator (NonGen), and California Emission Inventory Data (EMI) site in the regulatory database report, as discussed below.

- The subject property, identified as California Custom Design at 3401 Etiwanda Avenue Building 811A, is listed in the HAZNET, RCRA SQG, FINDS, ECHO databases. FINDS and ECHO are typically pointers to other databases, and are used as a tracking tool by the US EPA and State agencies. It is a compilation of the following lists: California Hazardous Waste Tracking System - Datamart (HWTS-DATAMART) and Resource Conservation and Recovery Act (RCRA). The property is listed as a FINDS and ECHO site in association with the RCRA listing. No further information was provided under this listing. According to HAZNET listing, California Custom Design generated unspecified solvent mixture, waste oil/mixed oil, and other organic solids from 1995 to 1997. The HAZNET does not track violators and the presence of a facility on the HAZNET database not necessarily indicate that an environmental concern exists at that facility. The presence of the property on the HAZNET database is not, in itself, considered to represent an environmental concern. According to RCRA SQG listing, this facility is not listed as having violations and was not reported on any of the regulatory databases reviewed which report unauthorized releases and contamination incidents. Based on the aforementioned, these listings are not considered to represent a significant environmental concern.
- The subject property, identified as McVeigh Transportation at 3401 Etiwanda Avenue, is listed in the HAZNET database. According to the database report, McVeigh Corporation generated unspecified solvent mixture in 1995. The HAZNET does not track violators and the presence of a facility on the HAZNET database not necessarily indicate that an environmental concern exists at that facility. The presence of the property on the HAZNET database is not, in itself, considered to represent an environmental concern. Based on the lack of violations and small quantities of chemicals involved, this listing is not considered to represent a significant environmental concern.

- The subject property, identified as Rhino ATP Inc. at 3401 Etiwanda Avenue Building 731A, is listed in the FINDS, NPDES, CIWQS databases. FINDS is typically pointers to other databases, and is used as a tracking tool by the US EPA and State agencies. It is a compilation of the following lists: California Hazardous Waste Tracking System - Datamart (HWTS-DATAMART) and Resource Conservation and Recovery Act (RCRA). The property is listed as a FINDS site in association with the RCRA listing. No further information was provided under this listing. According to NPDES listing, Rhino ATP obtained a NPDES Permit on August 1, 2016 for storm water runoff prevention associated with special warehousing/storage activities. No enforcement actions or violations are reported in connection with the NPDES Permit. Based on the lack of violations and the nature of onsite operations (warehousing), these listings are not considered to represent a significant environmental concern.
- The subject property, identified as Proko Industries Inc. at 3401 Etiwanda Avenue Building 931D, is listed in the RCRA NonGen, FINDS, ECHO databases. According to the database report, this facility is not listed as having violations and was not reported on any of the regulatory databases reviewed which report unauthorized releases and contamination incidents. Based on the lack of violations and small quantities of chemicals involved, these listings are not considered to represent a significant environmental concern.
- The subject property, identified as Nelson Ball Paper Products at 3401 Etiwanda Avenue Building 831A, is listed in the HAZNET database. According to the database report, Nelson Ball Paper Products generated unspecified organic liquid mixture, other organic solids, waste oil & mixed oil and unspecified aqueous solution in 2004. The HAZNET does not track violators and the presence of a facility on the HAZNET database not necessarily indicate that an environmental concern exists at that facility. The presence of the property on the HAZNET database is not, in itself, considered to represent an environmental concern. Based on the lack of violations and small quantities of chemicals involved, these listings are not considered to represent a significant environmental concern.
- The subject property, identified as Cargo Cats at 3401 Etiwanda Avenue Building 811A, is listed in the HAZNET database. According to the database report, Cargo Cats generated liquids with pH<=2, other organic solids and other inorganic solid waste in 2004 and 2012. The HAZNET does not track violators and the presence of a facility on the HAZNET database not necessarily indicate that an environmental concern exists at that facility. The presence of the property on the HAZNET database is not, in itself, considered to represent an environmental concern. Based on the lack of violations and small quantities of chemicals involved, these listings are not considered to represent a significant environmental concern.
- The subject property, identified as JG Haddy Sales Company at 3401 Etiwanda Avenue Building 711A, is listed in the CIWQS, FINDS and ECHO databases. FINDS and ECHO are typically pointers to other databases, and are used as a tracking tool by the US EPA and State agencies. It is a compilation of the following lists: California Hazardous Waste Tracking System - Datamart (HWTS-DATAMART) and Resource Conservation and Recovery Act (RCRA). The property is listed as a FINDS and ECHO site in association with the RCRA listing. No further information was

provided under this listing. According to CIWQS listing, JG Haddy Sales Company obtained a CIWQS Permit on November 17, 2009 for storm water runoff prevention associated with trucking without storage activities. No enforcement actions or violations are reported in connection with the CIWQS Permit. Based on the lack of violations and small quantities of chemicals involved, these listings are not considered to represent a significant environmental concern.

- The subject property, identified as O'Neil Tube & Reel at 3401 Etiwanda Avenue Building 811C, is listed in the FINDS and HAZNET databases. The FINDS database typically pointers to other databases, and is used as a tracking tool by the US EPA and State agencies. It is a compilation of the following lists: California Hazardous Waste Tracking System - Datamart (HWTS-DATAMART) and Resource Conservation and Recovery Act (RCRA). The property is listed as a FINDS site in association with the RCRA listing. No further information was provided under this listing. According to HAZNET listing, O'Neil Tube & Reel generated other organic solids in 2013, 2015 and 2016. The HAZNET does not track violators and the presence of a facility on the HAZNET database not necessarily indicate that an environmental concern exists at that facility. The presence of the property on the HAZNET database is not, in itself, considered to represent an environmental concern. Based on the lack of violations and small quantities of chemicals involved, these listings are not considered to represent a significant environmental concern.
- The subject property, identified as Chemstar at 3401 Etiwanda Avenue Building 911D, is listed in the HAZNET database. According to the database report, Chemstar generated unspecified organic liquid mixture and aqueous solution with total organic residues less than 10 percent in 2004 and 2005. The HAZNET does not track violators and the presence of a facility on the HAZNET database not necessarily indicate that an environmental concern exists at that facility. The presence of the property on the HAZNET database is not, in itself, considered to represent an environmental concern. Based on the lack of violations and small quantities of chemicals involved, these listings are not considered to represent a significant environmental concern.
- The subject property, identified as Distribution Logistics Management Inc. at 3401 Etiwanda Avenue Building 831, is listed in the HAZNET database. According to the database report, Distribution Logistics Management Inc. generated aqueous solution with total organic residues less than 10 percent in 2001. The HAZNET does not track violators and the presence of a facility on the HAZNET database not necessarily indicate that an environmental concern exists at that facility. The presence of the property on the HAZNET database is not, in itself, considered to represent an environmental concern. Based on the lack of violations and small quantities of chemicals involved, these listings are not considered to represent a significant environmental concern.
- The subject property, identified as CPS Express NA Inc. at 3401 Etiwanda Avenue Building 711, is listed in the FINDS and HAZNET databases. The FINDS database is typically pointers to other databases, and is used as a tracking tool by the US EPA and State agencies. It is a compilation of the following lists: California Hazardous Waste Tracking System - Datamart (HWTS-DATAMART) and Resource Conservation and Recovery Act (RCRA). The property is listed as a FINDS site in association with the RCRA listing. No further information was provided under this listing.

According to HAZNET listing, CPS Express generated waste oil/ mixed, liquids with halogenated compounds, unspecified oil-containing waste, other organic solids, unspecified organic liquid mixture in 2000, 2003 and 2011. The HAZNET does not track violators and the presence of a facility on the HAZNET database not necessarily indicate that an environmental concern exists at that facility. Based on the lack of violations and small quantities of chemicals involved, these listings are not considered to represent a significant environmental concern.

- The subject property, identified as Space Center Mira Loma at 3401 Etiwanda Avenue Building 811D, is listed in the HAZNET database. According to the database report, Space Center Mira Loma unknown type of wastes in 2012. The HAZNET does not track violators and the presence of a facility on the HAZNET database not necessarily indicate that an environmental concern exists at that facility. The presence of the property on the HAZNET database is not, in itself, considered to represent an environmental concern. Based on the lack of violations and small quantities of chemicals involved, these listings are not considered to represent a significant environmental concern.
- The subject property, identified as Karis Cham at 3401 Etiwanda Avenue Building 811C, is listed in the HAZNET and EMI databases. According to EMI listing, Karis Cham was issued a permit to emit total organic hydrocarbon gas, reactive organic gas, carbon monoxide, NOX into the air in 1993, 1995 and 1996. No additional information was provided in the database report. According to the HAZNET listing, Karis Cham generated unspecified organic liquid mixture in 2015. The HAZNET does not track violators and the presence of a facility on the HAZNET database not necessarily indicate that an environmental concern exists at that facility. The presence of the property on the HAZNET database is not, in itself, considered to represent an environmental concern. Based on the lack of violations and small quantities of chemicals involved, these listings are not considered to represent a significant environmental concern.
- The subject property, identified as Cal Custom Design Inc. at 3401 Etiwanda Ave Building 811A, is listed in the EMI database. According to the database report, Cal Custom Design was issued a permit to emit total organic hydrocarbon gas, reactive organic gas, in 1987 and 1990. No additional information was provided in the database report. Based on the lack of violations and small quantities of chemicals involved, these listings are not considered to represent a significant environmental concern.
- The subject property, identified as 3401 Etiwanda Avenue Building 811D, is listed in the CHMIRS database. According to the database report, this site experienced a release of 250-gallons of methylene Diphenyl Disocarnate due to a broken tote in 2004. The Riverside County Environmental Health is reportedly administering agency. Cleanup was reportedly conducted by the responsible party, whom was not identified in the regulatory database. No other details were provided in the CHMIRS listing. Based on the isolated nature of this incident and agency oversight, this listing is not considered to represent a significant environmental concern.
- The subject property, identified as Pacific Fabric Reels at 3401 Etiwanda Avenue Building 811C, is listed in the HAZNET database. According to the database report, Pacific Fabric Reel generated other organic solids in 2006. The HAZNET does not track violators and the presence of a facility

on the HAZNET database not necessarily indicate that an environmental concern exists at that facility. The presence of the property on the HAZNET database is not, in itself, considered to represent an environmental concern. Based on the lack of violations and small quantities of chemicals involved, these listings are not considered to represent a significant environmental concern.

- The subject property, identified as Kerozakana Inc. at 3401 Etiwanda Avenue Building 811A, is listed in the FINDS database. FINDS is typically pointers to other databases, and is used as a tracking tool by the US EPA and State agencies. It is a compilation of the following lists: California Hazardous Waste Tracking System - Datamart (HWTS-DATAMART) and Resource Conservation and Recovery Act (RCRA). The property is listed as a FINDS site in association with the RCRA listing. No further information was provided under this listing. Based on the lack of violations and small quantities of chemicals involved, these listings are not considered to represent a significant environmental concern.

4.2.3 Adjacent Property Listings

The adjacent property to the north is identified as a HAZNET and RCRA SQG site, the adjacent property to the east is identified as a Leaking Underground Storage Tank (LUST), RCRA Treatment, Storage and Disposal (TSDF), FINDS, ECHO, NPDES, CIWQS, EMI, HAZNET, Envirostor Permitted Facility Listing (HWP), Hazardous Substance Storage Container Database (HIST) Underground Storage Tank (UST), RGA LUST and Hist Cortese site, the adjacent property to the south is identified as a RCRA Conditionally Exempt Small Quantity Generators (CESQG) site and the adjacent property to the west is identified as an Envirostor site in the regulatory database report, as discussed below:

- The property, identified as Space Center Mira Loma at 3401 Etiwanda Avenue, is located adjacent to the south of the subject property, and situated hydrologically cross-gradient. This site is listed in the HAZNET, NPDES, CIWQS, FINDS, LUST, RGA LUST and EMI databases. According to HAZNET listing, Space Center Mira Loma generated tank bottom waste, other empty containers, latex waste, unspecified organic liquid mixture, other inorganic solid waste, other organic solid, aqueous solution with total organic residues less than 10 percent, other inorganic solid waste, asbestos containing wastes and unknown type of wastes in 1997, 1999, 2004, 2011 and 2012. The HAZNET does not track violators and the presence of a facility on the HAZNET database not necessarily indicate that an environmental concern exists at that facility. The presence of the property on the HAZNET database is not, in itself, considered to represent an environmental concern. According to LUST listing, this site reported a release of gasoline in 1990. The release reportedly impacted the soil only. The Riverside County is the lead agency for this site. Case closure was granted on January 2, 1991. Based on the media affected and the current regulatory status, this site is not expected to represent a significant environmental concern.

- The property, identified as GE Rail Car Repair, North American Care and Campbell Oil Company at 3401 Etiwanda Ave, is located adjacent to the south of the subject property, and situated hydrologically cross-gradient. This site is listed in the HIST UST, FINDS, NPDES, CIWQS, RCRA TSDF, RCRA NonGen, FINDS, ECHO, HAZNET, EMI and HWP databases. According to HAZNET listing, North American Car Corporation generated waste/mixed oil, oxygenated solvents, metal

dust, other inorganic solid waste and empty containers oil in 1993. The HAZNET does not track violators and the presence of a facility on the HAZNET database not necessarily indicate that an environmental concern exists at that facility. According to RCRA TSDF listing, North American Car Corporation was engaged in the treatment, storage or disposal of hazardous wastes. This facility is not listed as having violations and was not reported on any of the regulatory databases reviewed which report unauthorized releases and contamination incidents. As such, this listing is not considered to represent a significant environmental concern. According to HIST UST listing, Campbell Oil Company operated two 11,640-gallon diesel USTs on the premises in the past. No additional information was provided in the database report. In addition, this site is not listed on any regulatory release database that would detail potential impacts the subject property. Based on the lack of a documented release, this site is not expected to represent a significant environmental concern.

- The property, identified as QM Supply Depot, Mira Loma, California, is located adjacent to the west of the subject property, and situated hydrologically cross-gradient. This site is listed in the Envirostor database. The status of this site is listed as Inactive – Needs Evaluation as of July 1, 20105. According to the available information, this is a former U.S. Army installation site that included the subject property from 1942 through 1954. Past uses that caused contamination or potential media affected are not identified. It does not appear that the Quartermaster Supply Depot is a priority for evaluation. The redevelopment and reuse of the area suggests that the facility is unlikely impacted the subject property and is not expected to represent a significant environmental concern.
- The property, identified as Home Depot USA at 11650 Venture Drive, is located adjacent to the north of the subject property, and situated hydrologically cross-gradient. This site is listed in the RCRA SQG database. According to the database report, Home Depot generated ignitable waste and methyl ether ketone on the premises in the past. This facility is not listed as having violations and was not reported on any of the regulatory databases reviewed which report unauthorized releases and contamination incidents. Based on the current regulatory status, this site is not expected to represent a significant environmental concern.
- The property, identified as Iberia/GM Building 5559 at 11600 Iberia Street, is located adjacent to the south of the subject property, and situated hydrologically cross-gradient. This site is listed in the RCRA CESQG database. According to the database report, Iberia/GM Building generated alkaline solution with metals, oxygenated solvents, unspecified oil-containing waste, off-specification, aged or surplus organics, ignitable waste and methyl ether ketone on the premises in the past. This facility is not listed as having violations and was not reported on any of the regulatory databases reviewed which report unauthorized releases and contamination incidents. Based on the current regulatory status, this site is not expected to represent a significant environmental concern.

Based on the findings, vapor migration is not expected to represent a significant environmental concern at this time.

4.2.4 Sites of Concern Listings

No sites of concern are identified in the regulatory database report. Based on the findings, vapor migration is not expected to represent a significant environmental concern at this time.

4.2.5 Orphan Listings

No orphan listings for the subject property or for any adjacent property are identified in the regulatory database report. Based on the findings, vapor migration is not expected to represent a significant environmental concern at this time.

A copy of the regulatory database report is included in Appendix C of this report.

5.0 USER PROVIDED INFORMATION AND INTERVIEWS

In order to qualify for one of the *Landowner Liability Protections (LLPs)* offered by the Small Business Liability Relief and Brownfields Revitalization Act of 2001 (the *Brownfields Amendments*), the *User* must conduct the following inquiries required by 40 CFR 312.25, 312.28, 312.29, 312.30, and 312.31. The *User* should provide the following information to the *environmental professional*. Failure to provide this information could result in a determination that *all appropriate inquiries* is not complete. The *User* is asked to provide information or knowledge of the following:

- Review Title and Judicial Records for Environmental Liens and AULs
- Specialized Knowledge or Experience of the User
- Actual Knowledge of the User
- Reason for Significantly Lower Purchase Price
- Commonly Known or *Reasonably Ascertainable* information
- Degree of Obviousness
- Reason for Preparation of this Phase I ESA

Fulfillment of these user responsibilities is key to qualification for the identified defenses to CERCLA liability. Partner requested our Client to provide information to satisfy User Responsibilities as identified in Section 6 of the ASTM guidance.

Pursuant to ASTM E1527-13, Partner requested the following site information from Space Center, Inc. (User of this report).

User Responsibilities				
Item	**Provided By User**	**Not Provided By User**	**Discussed Below**	**Does Not Apply**
Environmental Pre-Survey Questionnaire			**X**	
Title Records, Environmental Liens, and AULs			**X**	
Specialized Knowledge			**X**	
Actual Knowledge			**X**	
Valuation Reduction for Environmental Issues			**X**	
Identification of Key Site Manager	**Section 5.1.3**			
Reason for Performing Phase I ESA	**Section 1.1**			
Prior Environmental Reports	**Section 5.2.6**			
Other				**X**

5.1 Interviews

5.1.1 Interview with Owner

The owner of the subject property was not available to be interviewed at the time of the assessment.

5.1.2 Interview with Report User

Please refer to Section 5.2 below for information requested from the Report User.

5.1.3 Interview with Key Site Manager

Mr. Tom Cruikshank, key site manager, indicated that he had no information pertaining to any pending, threatened, or past litigation relevant to hazardous substances or petroleum products in, on, or from the subject property; any pending, threatened, or past administrative proceedings relevant to hazardous substances or petroleum products in, on, or from the subject property; or any notices from a governmental entity regarding any possible violation of environmental laws or possible liability relating to hazardous substances or petroleum products.

5.1.4 Interviews with Past Owners, Operators and Occupants

Interviews with past owners, operators and occupants were not conducted since information regarding the potential for contamination at the subject property was obtained from other sources.

5.1.5 Interview with Others

As the subject property is not an abandoned property as defined in ASTM 1527-13, interview with others were not performed.

5.2 User Provided Information

5.2.1 Title Records, Environmental Liens, and AULs

Partner was not provided with title records or environmental lien and AUL information for review as part of this assessment.

5.2.2 Specialized Knowledge

No specialized knowledge of environmental conditions associated with the subject property was provided by the User at the time of the assessment.

5.2.3 Actual Knowledge of the User

No actual knowledge of any environmental lien or AULs encumbering the subject property or in connection with the subject property was provided by the User at the time of the assessment.

5.2.4 Valuation Reduction for Environmental Issues

No knowledge of valuation reductions associated with the subject property was provided by the User at the time of the assessment.

5.2.5 Commonly Known or Reasonably Ascertainable Information

The User did not provide information that is commonly known or *reasonably ascertainable* within the local community about the subject property at the time of the assessment.

5.2.6 Previous Reports and Other Provided Documentation

The following information was provided to Partner for review during the course of this assessment:

Phase I Environmental Site Assessment, Geocon West Inc. (May 2018)

Geocon West Inc. (GECON) prepared this report on behalf of Space Center Inc. The assessment was performed in accordance with ASTM Standard E1527-13. The assessment consisted of a site reconnaissance, interviews with knowledgeable personnel, review of historical information, and a review of federal, state and local regulatory databases. Pertinent information contained in this report is summarized below:

- At the time of the 2018 assessment, the subject property was developed with nine one-story industrial office-warehouse buildings and were occupied by 33 tenants.
- According to the GECON report, the subject property was part of the Mira Loma Quartermaster Depot property and had been occupied by nine warehouse buildings since 1942.
- No current or former ASTs or USTs were identified on the subject property.
- Hazardous substances were identified at the subject property in the form of sponge materials, acetate, acetone, latex paint, hydraulic coil, used oil, transmission fluid, waste antifreeze, waste oil filters, motor oil, gear oil and propane within various buildings. No leaks, spills or staining was observed around any of the stored materials.
- GEOCON reviewed the following environmental reports. Partner notes that analytical data results were not provided in the appendices for review.

  Leighton and Associates, 1990 - According to the report, the assessment was conducted on a 129-acre property that included the subject property. At the time of the site reconnaissance, the subject property was occupied by multiple tenants. Hazardous substance and/or petroleum product were observed. Minor staining was observed on concrete and/or soil in a few locations. Unit 811 D was occupied by California Custom Design, a van conversion business. Strong chemical odor due to the general storage of resins, paints, sealants, and other chemicals was noted. Leighton and Associates recommended that the storage of paints/chemicals and spray within California Custom Design should conform to local, state, and federal ordinances. Stains were observed on the concrete dock and soils around the adjacent railroad tracks near the northeastern corner of Building 921, which was occupied by the General Telephone Sales Surplus Center (GTE). Based on their observations in the area of the GTE facility, Leighton and Associates collected five soil samples from depths ranging from 6 inches to 2 feet in May 1990. The samples were analyzed for heavy metals, polychlorinated biphenyls (PCBs), and TRPH. Leighton and Associates identified a landfill area west of the warehouses. The fill consisted of "moderate to heavy amounts" of partially buried solid waste and debris including wood, concrete and asphalt rubble, railroad ties, metal, and empty rusted metal drums. Leighton and Associates recommended the excavation of stained soils (throughout the 210-acre property) and a geophysical survey of the landfill area.

Leighton and Associates, 1991 - Leighton and Associates presented additional information regarding soil investigation in the GTE area north and east of Building 921 D and the landfill area. Leighton and Associates reported that PCBs were not detected at concentrations exceeding the laboratory detection limits and TRPH concentrations were below regulatory action levels for the soil samples collected north and east of Building 921 D. Leighton and Associates concluded that no further investigation was necessary in the area of the GTE facility and soils were not excavated from the area. Leighton and Associates conducted a geophysical survey of the landfill area within the western portion of the subject property. It was determined to be aligned in a north-south direction and approximately 500 feet long by 300 feet wide. The depth was determined to range from 5 feet on the east to 40 feet on the west. Three soil borings were advanced in the landfill area to depths of 30, 45, and 50 feet. Inert debris consisting of wood fragments, metal shavings and plastic sheeting was observed in the drill cuttings. Reddish iron staining was also observed. No other soil staining was observed. Eleven soil samples were collected and analyzed for heavy metals, TRPH, PCBs, chlorinated pesticides, halogenated aromatic volatiles, benzene, toluene, ethyl benzene, and xylenes, and semi-volatile organic compounds. One soil sample collected from a depth of 5 feet contained TRPH at a concentration of 8 milligrams per kilogram (mg/kg) and dichlorodiphenyltrichloroethane (DDT) at 0.15 mg/kg. Leighton and Associates recommended excavation of the landfill area and disposal of the debris

CHJ Inc., 1994 - According to the report, the assessment was conducted on a 312-acre property that included the subject property. At the time of the site reconnaissance, the subject property was occupied by multiple tenants. Hazardous substance and/or petroleum were observed. Staining observed on concrete and/or soil. Staining within the structures was described as not penetrating the concrete floor. Four areas of soil staining were defined as RECs, as follows: an area within the railroad tracks next to (southwest of) Building 831 D, adjacent to the south dock of Building 831 C, adjacent to the north dock of Building 721 D, and adjacent to the north dock of Building 711 A. The stains were from 3 to approximately 15 feet in diameter. They are described as surficial and generally caused by one-time releases. The staining north of Building 711 A was determined to be caused by repeated washdown of the dock during forklift maintenance at the Libbey Glass facility. The area north of Building 711 A was further investigated by CHJ in November 1994. Six soil samples were collected from depths ranging from 6 inches to 2 feet at three locations. The soil samples were analyzed for TRPH. TRPH concentrations in the shallow samples ranged from 29 to 560 mg/kg. The sample with the highest TRPH concentration was also tested for heavy metals, with results indicating concentrations within typical background levels. The 2-foot sample from that location was also analyzed for TRPH, which was not detected. CHJ concluded that the impacted soils were limited to the upper approximately 6 inches and approximately 4 cubic yards of impacted soil were excavated in March 1995. The maximum TRPH concentration in soil confirmation samples was 36 mg/kg. CHJ concluded that no further investigation was necessary. According to Space Center personnel at that time, Libbey Glass would be modifying their procedures. The three soil stains that appeared to be caused by one-time releases were not investigated or remediated by CHJ. Another REC identified by CHJ was the "material threat" of a release of hazardous materials related to tenants with bulk storage of

hazardous materials onsite. CHJ concluded; however, that the likelihood of a release occurring that would penetrate the thick concrete floors within the buildings was considered negligible. CHJ recommended no further investigation.

P & D, 2009 - According to the report, the assessment was conducted on a 163-acre property that included the subject property. Hazardous materials were observed at various locations, motor oil and waste oil at Building 831 C, waste oil at Building 811 C, and eleven 200-gallon steel shipping containers of MDI at Building 811 A. Regarding stained soils, P&D stated that soil stains other than de minimis stains in the parking areas or along the railroad spurs were not observed. One pad-mounted and 30 pole-mounted Southern California Edison owned transformers were observed with no leakage of transformer fluids. Eight propane ASTs and one 100-gallon motor oil AST were observed. The motor oil AST was located within Building 831 C with some spillage of oil and surface staining, which had been covered with clay absorbent. They noted no cracks or defects in the pavement. P&D stated that it appeared unlikely that motor oil could penetrate the slab to reach the underlying soil; however, the surface staining was still defined as an REC. P&D defined the presence of the shipping containers of MDI at Building 811 A as a REC because they had been the subject of an emergency response listing on the CHMIRS database. P&D defined the 1995 removal of 4 cubic yards of TRPH-impacted material from the loading dock area north of Building 711 A and the historical use of the site area for vineyards before development in 1942 as HRECs. P&D conducted a limited asbestos survey and found asbestos in stucco wall covering. They observed asbestos-cement pipe in the warehouses, but not did not sample it. P&D also conducted a limited lead-based paint survey and found lead in peeling paint under the eaves on the exterior of the warehouses. P&D made no recommendations for additional investigation.

A/E West Consultants, 2009 - According to the report, the assessment was conducted on a 111-acre property that included the subject property. At the time of site reconnaissance, the subject property was occupied by various tenants for light manufacturing, assembly and warehousing purposes. A/E found no specific environmental concerns regarding tenant operations. A/E observed evidence of chemicals, hazardous substances, petroleum-based fuels, or lubricants, a waste oil AST in Building 831 C and waste oil drums in Building 811 C. Minor staining was noted around the AST. A/E defined the presence of abandoned shipping containers storing toxic chemicals at Building 811 A as a REC because they had been the subject of an emergency response listing on the CHMIRS database in 2004. A/E defined the 1995 removal of 4 cubic yards of TRPH-impacted material from the loading dock area north of Building 711 A and the historical use of the site area for vineyards before development in 1942 as HRECs. A/E made no recommendations for additional investigation.

CHJ Consultants, 2012 - According to this previous report, an area of dead grass in the landscaped area south the trailer parking area south of Building 711 indicated the location of a diesel fuel spill reported to the site owner by Haddy Warehousing in February of 2012. The area measured approximately 70 feet by 12 feet. Six soil samples were collected from three locations within the impacted area. Soil samples were collected from depths of approximately 10 inches and 20 inches. TPH-d was not detected in the three 10-inch soil samples. CHJ concluded that the impact was limited to the upper soils. A licensed hazardous materials hauler was contracted to remove and dispose of the dead grass and the upper 6 to 8 inches of soil. Following the excavation, laboratory analysis of two confirmation soil samples indicated no detectable concentrations of diesel range hydrocarbons. CHJ recommended no additional investigation.

- The subject property was identified in any regulatory databases. However, no off-site facilities of concerns were identified that would impact the subject property.

Based on these findings, GECON concluded that, "The assessment has revealed no evidence of RECs in connection with the Site. The former landfill in the western portion of the Site, currently occupied by a trailer parking area, represents a potential environmental concern that should be addressed prior to future redevelopment of that portion of the Site. No further environmental assessment of the Site appears to be warranted at this time".

Copies of pertinent pages reviewed are included in Appendix B of this report.

6.0 SITE RECONNAISSANCE

The weather at the time of the site visit was sunny and clear. Refer to Section 1.5 for limitations encountered during the field reconnaissance and Sections 2.1 and 2.2 for subject property operations. The table below provides the site assessment details:

Site Assessment Data	
Site Assessment Performed By:	Nasim Ahmed
Site Assessment Conducted On:	November 20, 2018

The table below provides the subject property personnel interviewed during the field reconnaissance:

Site Visit Personnel for 3401 Etiwanda Ave Building 11011 (Subject Property)			
Name	**Title/Role**	**Contact Number**	**Site Walk* Yes/No**
Tom Cruikshank	Key Site Manager	(951) 685-5221	No

Partner was unaccompanied during the site reconnaissance. No potential environmental concerns were identified during the onsite reconnaissance.

6.1 General Site Characteristics

6.1.1 Solid Waste Disposal

Solid waste generated at the subject property is disposed of in commercial dumpsters located throughout the subject property. An independent solid waste disposal contractor, Burtec Waste Industries, removes solid waste from the subject property. No evidence of illegal dumping of solid waste was observed during the Partner site reconnaissance.

6.1.2 Sewage Discharge and Disposal

Sanitary discharges on the subject property are directed into the municipal sanitary sewer system. The Jurupa Community Service District services the subject property vicinity. No wastewater treatment facilities or septic systems are observed or reported on the subject property.

6.1.3 Surface Water Drainage

Storm water runoff is collected by storm drains at the exterior of the building and is discharged into the municipal water management system directed to on-site concrete swales, which drain to the public right of way, and to on-site storm water drains. The subject property is connected to a municipal owned and maintained sewer system.

According to review of the United States Fish & Wildlife Service National Wetland Inventory Mapper (online), no wetlands are shown on the subject property or on the adjacent properties. A comprehensive wetlands survey would be required in order to formally determine actual wetlands on the subject property. No drywells were identified on the subject property.

6.1.4 Source of Heating and Cooling

Heating and cooling systems are fueled by electricity and natural gas provided by Southern California Edison and the Gas Company.

6.1.5 Wells and Cisterns

No aboveground evidence of wells or cisterns was observed during the site reconnaissance.

6.1.6 Wastewater

Domestic wastewater generated at the subject property is disposed by means of the sanitary sewer system. No industrial process is currently performed at the subject property.

6.1.7 Septic Systems

No septic systems were observed or reported on the subject property.

6.1.8 Additional Site Observations

No additional general site characteristics were observed during the site reconnaissance.

6.2 Potential Environmental Hazards

6.2.1 Hazardous Substances and Petroleum Products Used or Stored at the Site

Partner identified hazardous substances used, stored, and/or generated on the subject property as noted in the following table:

Hazardous Substances and/or Petroleum Products Noted Onsite				
Substance	**Container Size**	**Location**	**Nature of Use**	**Disposal Method**
Motor Oil, Transmission Fluid, Antifreeze	15 x 55-gallon	Freightco	Truck Maintenance	N/A
Used Oil, Used Antifreeze, Used Oil Filters	5 x 55-gallon	Freightco	Truck Maintenance	Transported off-site by a certified hauler
DEF	1 x 300-gallon	Freightco	Truck Maintenance	N/A
Gear Oil	2 x 55-gallon	Ecotech	Luggage Manufacturing	N/A
Used Oil	1 x 55-gallon	Ecotech	Luggage Manufacturing	Transported off-site by a certified hauler
Hydraulic Oil	1 x 55-gallon	Curvetech	Steel, Aluminum Stretch forming	N/A
Adhesive	2 x 300-gallon	O'Neil Tube & Reel	Fabric Spool Manufacturing	N/A
Lubricant	1 x 5-gallon	O'Neil Tube & Reel	Fabric Spool Manufacturing	N/A
Used Oil/Used Absorbent	2 x 55-gallon	O'Neil Tube & Reel	Fabric Spool Manufacturing	Transported off-site by Asbury Environmental
Paint/Stain Finish	1-gallon; 5-gallon	MJB Woods	Maintenance Activities	N/A
Adhesive	9 x 300-gallon	G L Veneer	Countertop Manufacturing	N/A

Hazardous Substances and/or Petroleum Products Noted Onsite				
Substance	**Container Size**	**Location**	**Nature of Use**	**Disposal Method**
Sponge Materials	10 x 55-gallon	Advanced Innovative Recovery	Sponge Manufacturing	N/A
Propane	Cylinders	California Packaging, Rhino Containers, Gileno Distribution, Kerozal Inc., Rajah, Best Delivery, US Play Inc., Manna Freight Systems, Propak Logistics, GL Veneer, Met Corp., Decotone, MJB Wood, Active Apparel, Bridge Trading,	Fork Lift Operation	N/A
Propane	1 x 80-gallon; 1 x 300-gallon; 1 x 500-gallon	Building 811, Building 721 and Building 731	Fork Lift Operation	N/A

The materials were found to be properly labeled and stored at the time of the assessment with no signs of leaks, stains, or spills. Secondary containment is not provided. Based on the nature of use, overall small quantities observed, and lack of violations, these materials are not expected to represent a significant environmental concern.

6.2.2 Aboveground & Underground Hazardous Substance or Petroleum Product Storage Tanks (ASTs/USTs)

No evidence of current or former USTs was observed during the site reconnaissance.

Partner observed one 80-gallon, one 300-gallon and one 500-gallon aboveground storage tanks (ASTs) for the storage of propane on the subject property. The ASTs are located next to Building 811, Building 721 and Building 731. No staining, leaks or spills were noted in the vicinity of the ASTs. Based on the good condition of the equipment and the absence of staining or conduits to the subsurface, the presence of these ASTs are not expected to represent a significant environmental concern.

6.2.3 Evidence of Releases

Partner observed staining in the vicinity of machineries at O'Neil Tube & Reel, Curvetech, and Kerozak. Absorbent had been scattered across the staining at O'Neil Tube & Reel. No floor cracks were noted in the vicinity of the stained areas. The staining represents de minimis site condition and it is not expected to represent a significant environmental concern.

6.2.4 Polychlorinated Biphenyls (PCBs)

Older transformers and other electrical equipment could contain PCBs at a level that subjects them to regulation by the U.S. EPA. PCBs in electrical equipment are controlled by United States Environmental Protection Agency regulations 40 CFR, Part 761. Under the regulations, there are three categories into which electrical equipment can be classified: 1) Less than 50 parts per million (ppm) of PCBs – "*Non-PCB;*" 2) 50 ppm-500 ppm – "*PCB-Contaminated;*" and, 3) Greater than 500 ppm – "*PCB-Containing.*" The manufacture, process, or distribution in commerce or use of any PCB in any manner other than in a totally enclosed manner was prohibited after January 1, 1977.

The on-site reconnaissance addressed indoor and outdoor transformers that may contain PCBs. Two pad-mounted transformers and 25 pole-mounted transformers were observed on the subject property. The transformers are not labeled indicating PCB content. No staining or leakage was observed in the vicinity of the transformers. Partner contacted a customer service representative of Southern California Edison (SCE), who confirmed that SCE maintains ownership and operational responsibility for the transformers. Based on the good condition of the equipment, the transformers are not expected to represent a significant environmental concern.

Additionally, no other potential PCB-containing equipment (interior transformers, oil-filled switches, hoists, lifts, dock levelers, hydraulic elevators, balers, etc.) was observed on the subject property during Partner's reconnaissance.

6.2.5 Strong, Pungent or Noxious Odors

No strong, pungent or noxious odors were evident during the site reconnaissance.

6.2.6 Pools of Liquid

No pools of liquid were observed on the subject property during the site reconnaissance.

6.2.7 Drains, Sumps and Clarifiers

No drains, sumps, or clarifiers, other than those associated with storm water removal, were observed on the subject property during the site reconnaissance.

6.2.8 Pits, Ponds and Lagoons

No pits, ponds or lagoons were observed on the subject property.

6.2.9 Stressed Vegetation

No stressed vegetation was observed on the subject property.

6.2.10 Additional Potential Environmental Hazards

Railroad tracks are located throughout the property. Railroad tracks and spurs represent environmental concerns due to the historical application of oils containing PCBs, herbicides, and arsenic for pest and weed control, as well as the potential presence of creosote on the rail ties, and the historical common practice of using coal cinders for track fill material. However, it is likely that any potential herbicide concentrations have degraded over time, as the railroad tracks and/or spurs have not been used for years. Any potential PCB or arsenic concentrations resulting from the railroad tracks and/or spurs would be confined to the near subsurface sediments and would not present a significant environmental health and safety concern to the building occupants or the underlying groundwater. However, in the event this area of the subject property is redeveloped for residential use, soil sampling may be warranted.

6.3 Non-ASTM Services

6.3.1 Asbestos-Containing Materials (ACMs)

Asbestos is the name given to a number of naturally occurring, fibrous silicate minerals mined for their useful properties such as thermal insulation, chemical and thermal stability, and high tensile strength. The Occupational Safety and Health Administration (OSHA) regulation 29 CFR 1926.1101 requires certain construction materials to be *presumed* to contain asbestos, for purposes of this regulation. All thermal system insulation (TSI), surfacing material, and asphalt/vinyl flooring that are present in a building constructed prior to 1981 and have not been appropriately tested are "presumed asbestos-containing material" (PACM).

The subject property buildings were constructed in 1942. Partner has conducted a limited, visual evaluation of accessible areas for the presence of suspect ACMs at the subject property. The objective of this visual survey was to note the presence and condition of suspect ACM observed. Please refer to the table below for identified suspect ACMs:

Suspect ACMs

Suspect ACM	Location	Friable Yes/No	Physical Condition
Drywall Systems	Throughout Building Interior	No	Good
Floor Tiles	Limited Areas	No	Good
Floor Tile Mastic	Limited Areas	No	Good
Ceiling Tiles	Limited Areas	No	Good

The limited visual survey consisted of noting observable materials (materials which were readily accessible and visible during the course of the site reconnaissance) that are commonly known to potentially contain asbestos. This activity was not designed to discover all sources of suspect ACM, PACM, or asbestos at the site; or to comply with any regulations and/or laws relative to planned disturbance of building materials such as renovation or demolition, or any other regulatory purpose. Rather, it is intended to give the User an indication if significant (significant due to quantity, accessibility, or condition) potential sources of ACM or PACM are present at the subject property. Additional sampling, assessment, and evaluation will be warranted for any other use.

According to the US EPA, ACM and PACM that is intact and in good condition can, in general, be managed safely in-place under an Operations and Maintenance (O&M) Program until removal is dictated by renovation, demolition, or deteriorating material condition. Prior to any disturbance of the construction materials within this facility, a comprehensive ACM survey is recommended.

6.3.2 Lead-Based Paint (LBP)

Lead is a highly toxic metal that affects virtually every system of the body. LBP is defined as any paint, varnish, stain, or other applied coating that has 1 mg/cm^2 (or 5,000 ug/g or 0.5% by weight) or more of lead. Congress passed the Residential Lead-Based Paint Hazard Reduction Act of 1992, also known as "Title X", to protect families from exposure to lead from paint, dust, and soil. Under Section 1017 of Title X, intact LBP on most walls and ceilings is not considered a "hazard," although the condition of the paint should be monitored and maintained to ensure that it does not become deteriorated. Further, Section 1018 of this law directed the Housing and Urban Development (HUD) and the US EPA to require the disclosure of known information on LBP and LBP hazards before the sale or lease of most housing built before 1978.

Due to the non-residential nature of use of the subject property, LBP was not considered within the scope of this assessment.

6.3.3 Radon

Radon is a colorless, odorless, naturally occurring, radioactive, inert, gaseous element formed by radioactive decay of radium (Ra) atoms. The US EPA has prepared a map to assist National, State, and local organizations to target their resources and to implement radon-resistant building codes. The map divides the country into three Radon Zones, according to the table below:

EPA Radon Zones		
EPA Zones	**Average Predicted Radon Levels**	**Potential**
Zone 1	Exceed 4.0 pCi/L	Highest
Zone 2	Between 2.0 and 4.0 pCi/L	Moderate
Zone 3	Less than 2.0 pCi/L	Low

It is important to note that the EPA has found homes with elevated levels of radon in all three zones, and the US EPA recommends site-specific testing in order to determine radon levels at a specific location. However, the map does give a valuable indication of the propensity of radon gas accumulation in structures.

Radon sampling was not conducted as part of this assessment. Review of the US EPA Map of Radon Zones places the subject property in Zone 2. Based upon the radon zone classification, radon is not considered to be a significant environmental concern.

6.3.4 Lead in Drinking Water

According to available information, a public water system operated by the Jurupa Community Service District (JCSD) serves the subject property vicinity. According to a representative of the JCSD, the source of public water for the City of Jurupa Valley is public wells located near Interstate 15 and Highway 60. According to the 2016 Annual Water Quality Report, water supplied to the subject property is in compliance with all State and Federal regulations pertaining to drinking water standards, including lead and copper. Water sampling was not conducted to verify water quality.

6.3.5 Mold

Molds are microscopic organisms found virtually everywhere, indoors and outdoors. Mold will grow and multiply under the right conditions, needing only sufficient moisture (e.g.in the form of very high humidity, condensation, or water from a leaking pipe, etc.) and organic material (e.g., ceiling tile, drywall, paper, or natural fiber carpet padding).

Partner observed accessible, interior areas for the subject property building for significant evidence of mold growth with the exceptions detailed in Section 1.5 of this report; however, this ESA should not be used as a mold survey or inspection. Additionally, this limited assessment was not designed to assess all areas of potential mold growth that may be affected by mold growth on the subject property. Rather, it is intended to give the client an indication as to whether or not conspicuous (based on observed areas) mold growth is present at the subject property. This evaluation did not include a review of pipe chases, mechanical systems, or areas behind enclosed walls and ceilings.

No obvious indications of water damage or mold growth were observed during Partner's visual assessment.

6.4 Adjacent Property Reconnaissance

The adjacent property reconnaissance consisted of observing the adjacent properties from the subject property premises.

6.4.1 PCBs

Several pole-mounted transformers were observed on the adjacent properties. No staining or leakage was observed in the vicinity of the transformers. Based on these observations, the presence of adjacent transformers is not expected to represent a significant environmental concern.

7.0 FINDINGS AND CONCLUSIONS

Findings

A *recognized environmental condition (REC)* refers to the presence or likely presence of any hazardous substances or petroleum products in, on, or at a property: due to release to the environment; under conditions indicative of a release to the environment; or under conditions that pose a material threat of a future release to the environment. The following was identified during the course of this assessment:

- Partner did not identify any recognized environmental conditions during the course of this assessment.

A *controlled recognized environmental condition (CREC)* refers to a REC resulting from a past release of hazardous substances or petroleum products that has been addressed to the satisfaction of the applicable regulatory authority, with hazardous substances or petroleum products allowed to remain in place subject to the implementation of required controls. The following was identified during the course of this assessment:

- According to historical records, the subject property was developed with the existing nine buildings for industrial purposes since at least 1942. The subject property was formerly part of the Mira Loma Quarter Mater Depot/ Mira Loma Air Force Station, a US Military Reservation, from 1942 to at least 1966. Based on Regional Water Quality Control Board (RWQCB) online records, this facility was used as a military installation for the storage of military supplies. It was comprised of several large warehouses, administration building, training building, infirmary, garage, officer's quarters, sewage disposal plant, engine house, oil pump house, motor repair shop, paint shop, post restaurant, oil storage building, water storage building, and various sheds. Operations were ceased by the late 1960s and early 1970s. The subject property was then sold to a private entity and has been occupied by multiple industrial tenants. According to a previous report, dated May 2018 and performed by Geocon West Inc. (GECON), a landfill area was identified on the western portion of the property (trailer storage area) during a site assessment was conducted by Leighton and Associates in August 1990. The fill consisted of "moderate to heavy amounts" of partially buried solid waste and debris including wood, concrete and asphalt rubble, railroad ties, metal, and empty rusted metal drums. In 1991, three soil borings were advanced in the landfill area to depths of 30, 45, and 50 feet. Inert debris consisting of wood fragments, metal shavings and plastic sheeting was observed in the drill cuttings. Reddish iron staining was also observed. No other soil staining was observed. Eleven soil samples were collected and analyzed for heavy metals, Total Recoverable Petroleum Hydrocarbons (TRPH), polychlorinated biphenyls (PCBs), chlorinated pesticides, halogenated aromatic volatiles, benzene, toluene, ethyl benzene, and xylenes, and semi-volatile organic compounds. One soil sample collected from a depth of 5 feet contained TRPH at a concentration of 8 milligrams per kilogram (mg/kg) and dichloro diphenyl trichloroethane (DDT) at 0.15 mg/kg. According to Mr. Tom Cruikshank, the former inert landfill area in the western portion of the subject property was not completely removed. Only over-excavation and re-compaction to the extent needed to pave for the parking areas was conducted. Based on the soil sampling results and the current use of the area for paved parking, the former

reportedly inert landfill activities is considered a CREC and no further action is considered necessary.

A *historical recognized environmental condition (HREC)* refers to a past release of any hazardous substances or petroleum products that has occurred in connection with the property and has been addressed to the satisfaction of the applicable regulatory authority or meeting unrestricted use criteria established by a regulatory authority, without subjecting the property to any required controls. The following was identified during the course of this assessment:

- Partner did not identify any historical recognized environmental conditions during the course of this assessment.

An *environmental issue* refers to environmental concerns identified by Partner, which do not qualify as RECs; however, warrant further discussion. The following was identified during the course of this assessment:

- The subject property has been occupied by multiple industrial tenants since as early as 1975. As part of the GECON reported, dated May 2018, several previous environmental reports were reviewed and noted various areas of concern, as discussed below.

  A stained area was observed around the adjacent railroad tracks near the northeastern corner of Building 921 during a site assessment conducted by Leighton and Associates in May 1990. Soil samples were collected and were analyzed for heavy metals, PCBs, and TRPH. PCBs were not detected at concentrations exceeding the laboratory detection limits and TRPH concentrations were below regulatory action levels.

  A stained area was observed north of Building 711A during a site assessment conducted by CHJ Inc. in November 1994. Six soil samples were collected from depths ranging from 6 inches to 2 feet at three locations. The soil samples were analyzed for TRPH. TRPH concentrations in the shallow samples ranged from 29 to 560 mg/kg. The sample with the highest TRPH concentration was also tested for heavy metals, with results indicating concentrations within typical background levels. The 2-foot sample from that location was also analyzed for TRPH, which was not detected. CHJ concluded that the impacted soils were limited to the upper approximately 6 inches and approximately 4 cubic yards of impacted soil were excavated in March 1995. The maximum TRPH concentration in soil confirmation samples was 36 mg/kg.

  A limited subsurface investigation was conducted in an area south the trailer parking, south of Building 711 in April 2012. The purpose of this investigation was to determine if the subsurface media was impacted by a diesel fuel spill reported to the site owner by Haddy Warehousing in February 2012. Six soil samples were collected from three locations within the impacted area. Soil samples were collected from depths of approximately 10 inches and 20 inches. TPH-d was not detected in the three 10-inch soil samples. It was concluded that the impact was limited to the upper soils. A licensed hazardous materials hauler was contracted to remove and dispose of the dead grass and the upper 6 to 8 inches of soil. Following the excavation, laboratory analysis of two confirmation soil samples indicated no detectable concentrations of diesel range hydrocarbons.

Partner notes that analytical data results were not provided in the appendices for review. However, based on the analytical results, excavation of impacted soils, and isolated nature of these incidents, these identified areas of concern are not expected to represent a significant environmental concern and no further investigation is warranted at this time.

- Railroad tracks are located throughout the property. Railroad tracks and spurs represent environmental concerns due to the historical application of oils containing PCBs, herbicides, and arsenic for pest and weed control, as well as the potential presence of creosote on the rail ties, and the historical common practice of using coal cinders for track fill material. However, it is likely that any potential herbicide concentrations have degraded over time, as the railroad tracks and/or spurs have not been used for years. Any potential PCB or arsenic concentrations resulting from the railroad tracks and/or spurs would be confined to the near subsurface sediments and would not present a significant environmental health and safety concern to the building occupants or the underlying groundwater. However, in the event this area of the subject property is redeveloped for residential use, soil sampling may be warranted.
- Due to the age of the subject property buildings, there is a potential that asbestos-containing material (ACM) is present. No damaged friable or damaged nonfriable suspect ACMs were identified. The identified suspect ACMs would need to be sampled to confirm the presence or absence of asbestos prior to any renovation or demolition activities to prevent potential exposure to workers and/or building occupants.

Conclusions, Opinions and Recommendations

Partner has performed a Phase I Environmental Site Assessment in conformance with the scope and limitations of ASTM Practice E1527-13 of 3401 Etiwanda Avenue, Buildings 711-931 in the City of Jurupa Valley, Riverside County, California (the "subject property"). Any exceptions to, or deletions from, this practice are described in Section 1.5 of this report.

This assessment has revealed evidence of recognized environmental conditions in connection with the subject property. Based on the conclusions of this assessment, Partner recommends the following:

- If redevelopment of the subject property is planned for residential use, sampling related to the former uses is recommended.
- Operations and Maintenance (O&M) Programs should be implemented in order to safely manage the suspect ACMs located at the subject property.

8.0 SIGNATURES OF ENVIRONMENTAL PROFESSIONALS

Partner has performed a Phase I Environmental Site Assessment of the property located at Etiwanda Avenue Buildings 711-931 in the City of Jurupa Valley, Riverside County, California in conformance with the scope and limitations of the protocol and the limitations stated earlier in this report. Exceptions to or deletions from this protocol are discussed earlier in this report.

By signing below, Partner declares that, to the best of our professional knowledge and belief, we meet the definition of *Environmental Professional* as defined in §312.10 of 40 CFR §312. Partner has the specific qualifications based on education, training, and experience to assess a *property* of the nature, history, and setting of the subject *property*. Partner has developed and performed the all appropriate inquiries in conformance with the standards and practices set forth in 40 CFR Part 312.

Prepared By:

Nasim Ahmed, REPA
Environmental Professional

Reviewed By:

Christine Nguyen
Senior Author

9.0 REFERENCES

Reference Documents

American Society for Testing and Materials, Standard Practice for Environmental Site Assessments: Phase I Environmental Site Assessment Process, ASTM Designation: E1527-13

Environmental Data Resources (EDR), Radius Report, November 2018.

Federal Emergency Management Agency, Federal Insurance Administration, National Flood Insurance Program, Flood Insurance Map, accessed via internet, November 2018.

Phase I Environmental Site Assessment, Geocon West Inc. (May 2018)

United States Department of Agriculture, Natural Resources Conservation Service, accessed via internet, November 2018.

United States Department of Agriculture, Natural Resources Conservation Service, Web Soil Survey, accessed via the internet, November 2018.

United States Environmental Protection Agency, EPA Map of Radon Zones (Document EPA-402-R-93-071), accessed via the internet, November 2018.

United States Geological Survey, accessed via the Internet, November 2018.

United States Geological Survey Topographic Map 1981, 7.5-minute series, accessed via internet, November 2018.

FIGURES

1 SITE LOCATION MAP

2 SITE PLAN

3 TOPOGRAPHIC MAP

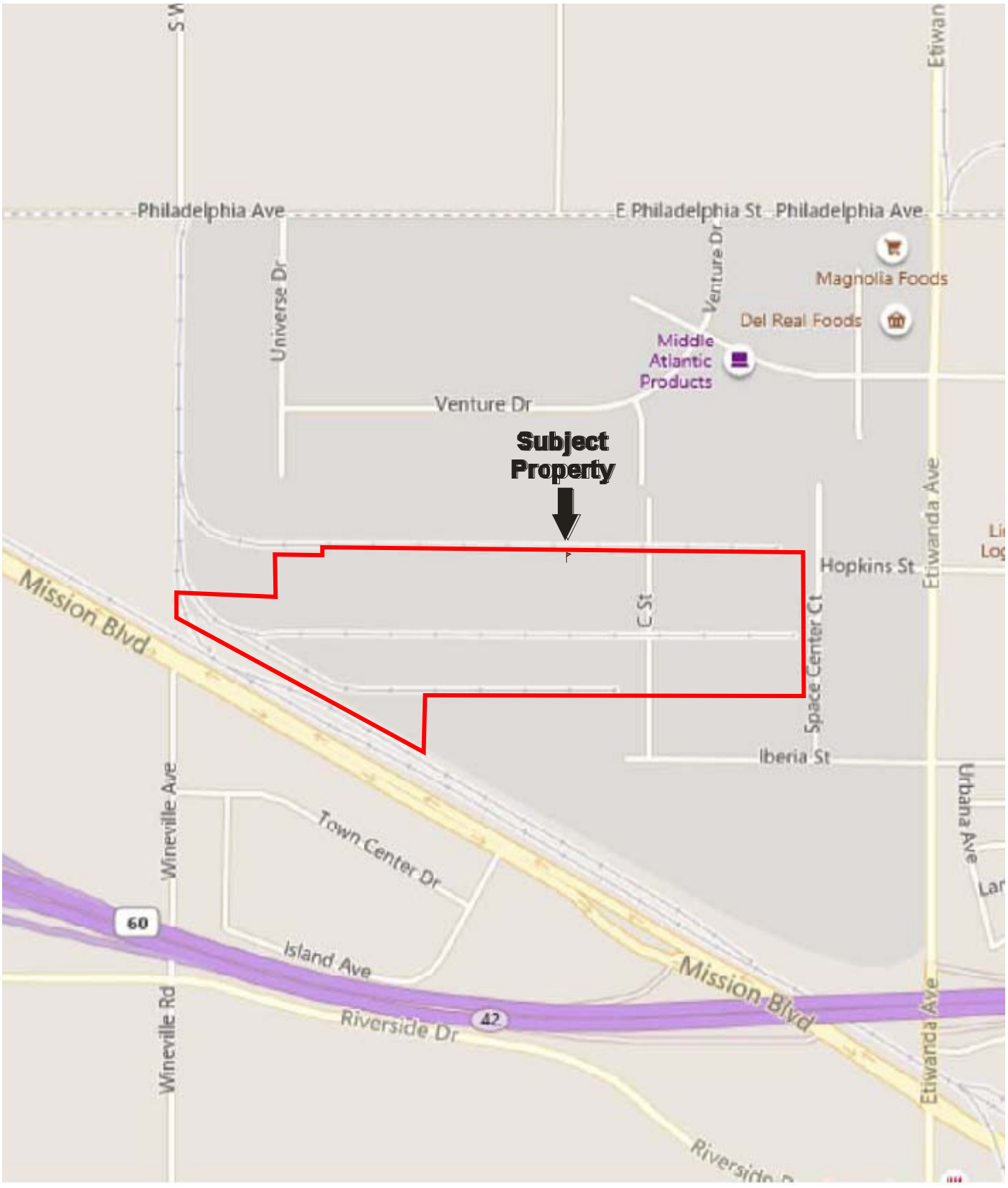

N

Drawing Not To Scale

KEY:
Subject Property

FIGURE 1: SITE LOCATION MAP
Project No. 18-231419.15

PARTNER

N

GROUNDWATER FLOW

KEY:
Subject Property

FIGURE 2: SITE PLAN
Project No. 18-231419.15

PARTNER

N

USGS 7.5 Minute *Gausti, California* Quadrangle
Created: 2012

KEY:
Subject Property

FIGURE 3: TOPOGRAPHIC MAP
Project No. 18-231419.15

PARTNER

APPENDIX A: SITE PHOTOGRAPHS

1. View of the subject property from northeast.

2. View of the subject property from southeast.

3. View of the subject property driveway.

4. View of the subject property driveway.

5. View of the subject property trailer parking area.

6. View of the subject property driveway.

7. View of Building 711 located on the subject property.

8. View of Building 721 located on the subject property.

9. View of Building 731 located on the subject property.

10. View of Building 831 located on the subject property.

11. View of Building 821 located on the subject property.

12. View of Building 811 located on the subject property.

13. View of Building 911 located on the subject property.

14. View of Building 921 located on the subject property.

15. View of Building 931 located on the subject property.

16. View of a parking area located on the subject property.



17. View of office (Coast Packaging Company).

18. View of warehouse (Coast Packaging Company).

19. View of warehouse (Coast Packaging Company).



20. View of warehouse (California Packaging).

21. View of warehouse (California Packaging).

22. View of office (Rhino Containers).

23. View of warehouse (Rhino Containers).

24. View of warehouse (Rhino Containers).



25. View of office (TCS Trucking).



26. View of warehouse (TCS Trucking).

27. View of warehouse (TCS Trucking).



28. View of office (MJB Wood).



29. View of warehouse (MJB Wood).

30. View of paint containers.

31. View of warehouse (Active Apparel) .

32. View of office (Curvetech).

33. View of manufacturing area (Curvetech).

34. View of manufacturing area (Curvetech).

35. View of manufacturing area (Curvetech).

36. View of hydraulic oil container (Curvetech).

37. View of warehouse (Freightco).

38. View of oil containers (Freightco).

39. View of oil containers (Freightco).



40. View of warehouse (Triways Inc.).



41. View of warehouse (Triways Inc.).

42. View of office (O'Neil Tube & Reel).

43. View of manufacturing area (O'Neil Tube & Reel) and absorbent underneath the machines (left).

44. View of manufacturing area (O'Neil Tube & Reel).

45. View of lubricating oil container (O'Neil Tube & Reel).

46. View of adhesive container (O'Neil Tube & Reel).

47. View of adhesive containers (O'Neil Tube & Reel).

48. View of waste containers (O'Neil Tube & Reel).

49. View of warehouse (Best Delivery).



50. View of recycling facility (Kerozak).

51. View of recycling facility (Kerozak).



52. View of warehouse (Roller Dirby).

53. View of warehouse (Roller Dirby).

54. View of office area (Ecotech).



55. View of manufacturing area (Ecotech)

56. View of manufacturing area (Ecotech)

57. View of extruder machines (Ecotech).

58. View of oil containers (Ecotech).

59. View of the warehouse area (G L Veneer).

60. View of the warehouse area (G L Veneer).

61. View of adhesive container.

62. View of MGA.

63. View of the warehouse area (Cornerstone).



64. View of the warehouse area (Manna Freight).



65. View of typical floor tiles located on the subject property.

66. View of a typical propane tank located on the subject property.

67. View of a typical propane tank located on the subject property.

68. View of propane cylinders located on the subject property.

69. View of pad-mounted transformer located on the subject property.

70. View of pole-mounted transformers located on the subject property.

71. View of railroad tracks located on the subject property.

72. View of trailer parking located on the subject property.

73. View of trailer parking located on the subject property.

74. View of trailer parking located on the subject property.

75. View of industrial developments to the north.

76. View of industrial developments to the south.

77. View of industrial developments to the south.

78. View of industrial developments to the east.

APPENDIX B: HISTORICAL/REGULATORY DOCUMENTATION

PARTNER

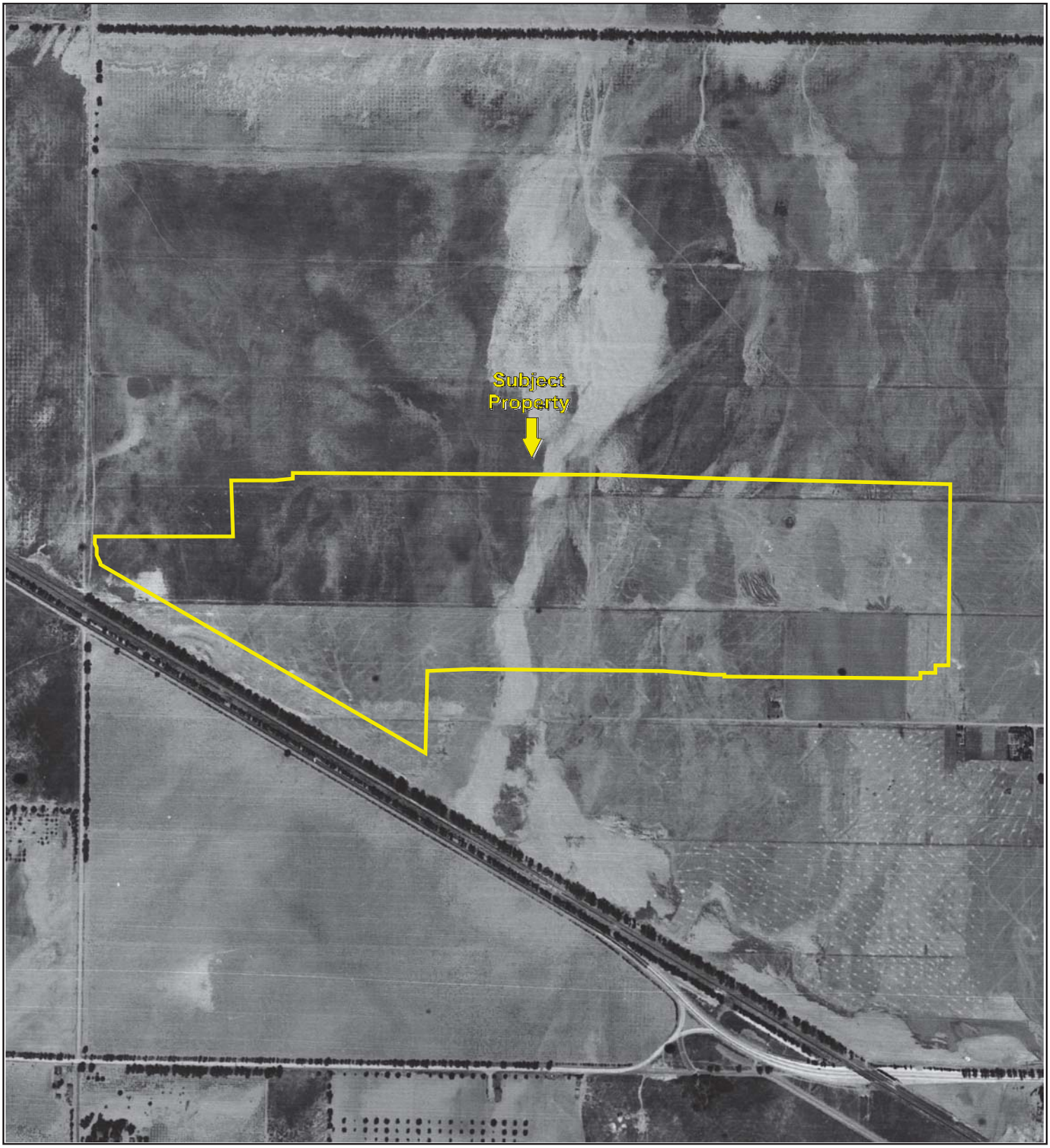

625 1250 2500

N

Key: Subject Property



625 1250 2500

N

Key: Subject Property

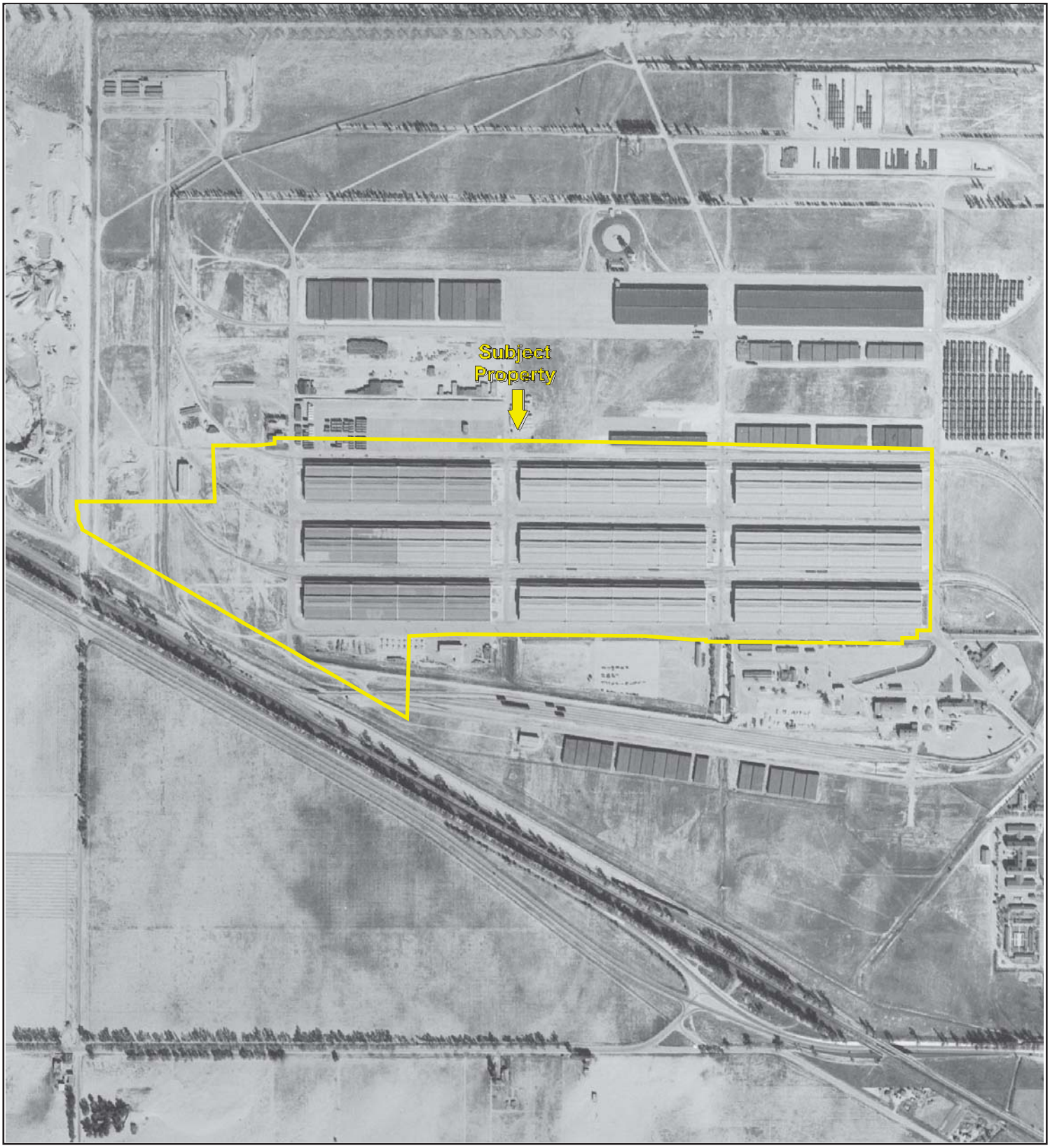

625 1250 2500

N

Key: Subject Property

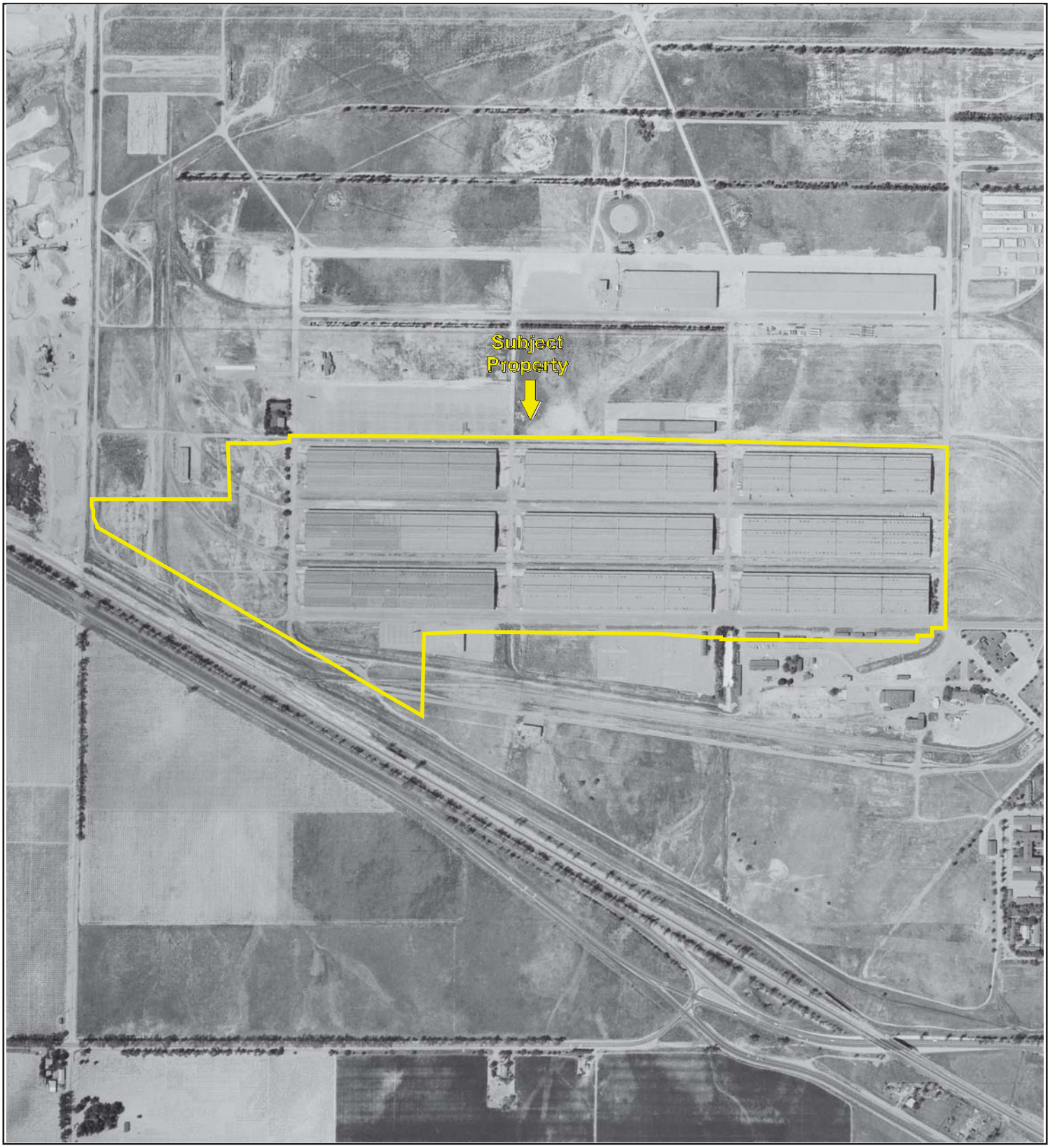

625 1250 2500

N

Key: Subject Property

625 1250 2500

N

Key: Subject Property

625 1250 2500

N

Key: Subject Property



625 1250 2500

N

Key: Subject Property

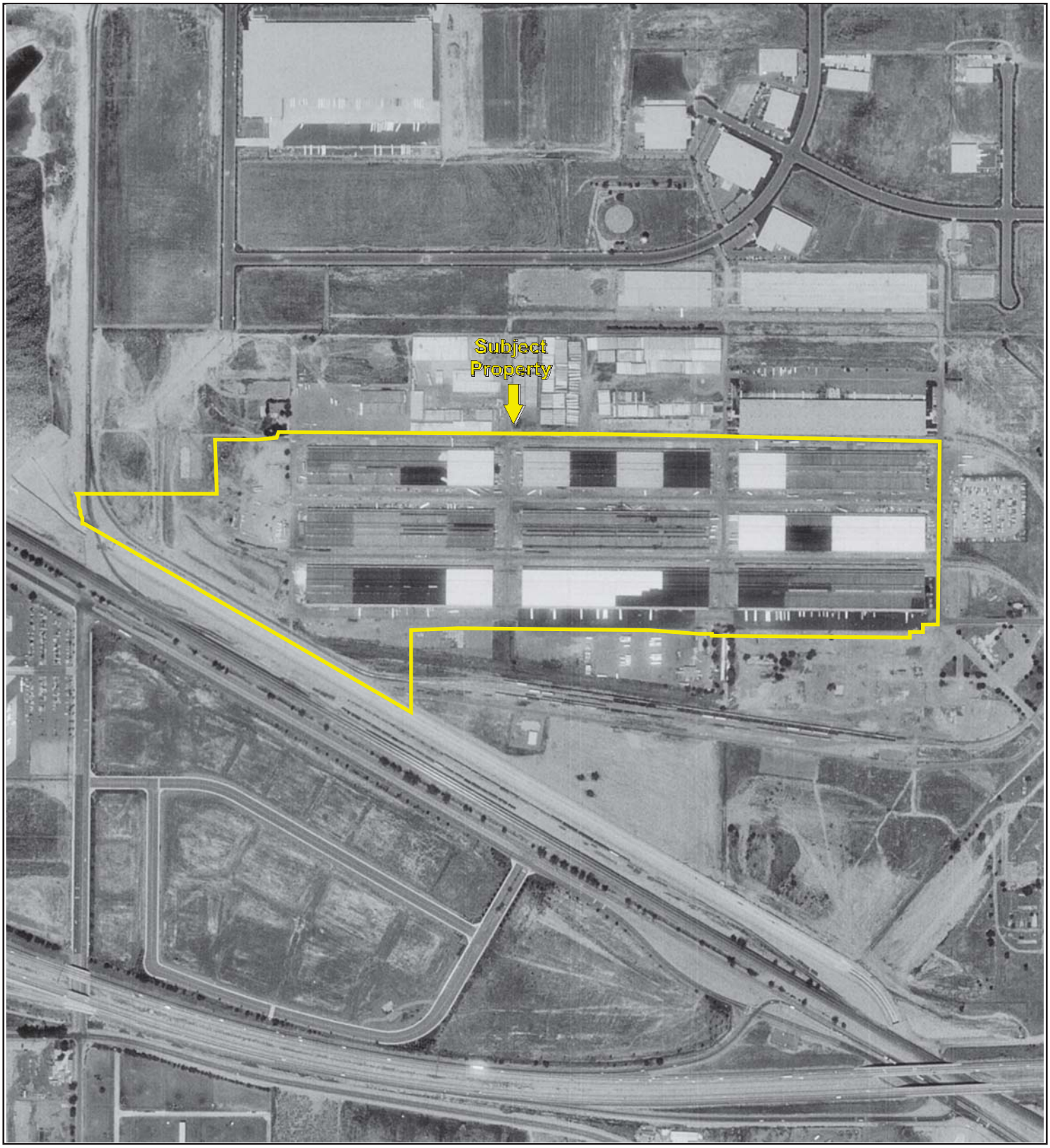

625 1250 2500

N

Key: Subject Property



625 1250 2500

N

Key: Subject Property

625 1250 2500

N

Key: Subject Property

625 1250 2500

N

Key: Subject Property

625 1250 2500

N

Key: Subject Property

Space Center Inc.-3401 Etiwanda Ave - Bldg 711-931

3401 Etiwanda Ave - Bldg 711-931*

Mira Loma, CA 91752

Inquiry Number: 5480862.3

November 09, 2018

Certified Sanborn® Map Report

6 Armstrong Road, 4th floor
Shelton, CT 06484
Toll Free: 800.352.0050
www.edrnet.com

Certified Sanborn® Map Report

11/09/18

Site Name:

Space Center Inc.-3401 Etiwan
3401 Etiwanda Ave - Bldg 711-
Mira Loma, CA 91752
EDR Inquiry # 5480862.3

Client Name:

Partner Engineering and Science, Inc.
2154 Torrance Blvd, Suite 200
Torrance, CA 90501-0000
Contact: Thomas Campagna

The Sanborn Library has been searched by EDR and maps covering the target property location as provided by Partner Engineering and Science, Inc. were identified for the years listed below. The Sanborn Library is the largest, most complete collection of fire insurance maps. The collection includes maps from Sanborn, Bromley, Perris & Browne, Hopkins, Barlow, and others. Only Environmental Data Resources Inc. (EDR) is authorized to grant rights for commercial reproduction of maps by the Sanborn Library LLC, the copyright holder for the collection. Results can be authenticated by visiting www.edrnet.com/sanborn.

The Sanborn Library is continually enhanced with newly identified map archives. This report accesses all maps in the collection as of the day this report was generated.

Certified Sanborn Results:

Certification # 23B4-42DC-A38E

PO # 18-231419.15

Project 18-231419.15

UNMAPPED PROPERTY

This report certifies that the complete holdings of the Sanborn Library, LLC collection have been searched based on client supplied target property information, and fire insurance maps covering the target property were not found.

Sanborn® Library search results

Certification #: 23B4-42DC-A38E

The Sanborn Library includes more than 1.2 million fire insurance maps from Sanborn, Bromley, Perris & Browne, Hopkins, Barlow and others which track historical property usage in approximately 12,000 American cities and towns. Collections searched:

- ☑ Library of Congress
- ☑ University Publications of America
- ☑ EDR Private Collection

The Sanborn Library LLC Since 1866™

Limited Permission To Make Copies

Partner Engineering and Science, Inc. (the client) is permitted to make up to FIVE photocopies of this Sanborn Map transmittal and each fire insurance map accompanying this report solely for the limited use of its customer. No one other than the client is authorized to make copies. Upon request made directly to an EDR Account Executive, the client may be permitted to make a limited number of additional photocopies. This permission is conditioned upon compliance by the client, its customer and their agents with EDR's copyright policy; a copy of which is available upon request.

Disclaimer - Copyright and Trademark Notice

This Report contains certain information obtained from a variety of public and other sources reasonably available to Environmental Data Resources, Inc. It cannot be concluded from this Report that coverage information for the target and surrounding properties does not exist from other sources. NO WARRANTY EXPRESSED OR IMPLIED, IS MADE WHATSOEVER IN CONNECTION WITH THIS REPORT. ENVIRONMENTAL DATA RESOURCES, INC. SPECIFICALLY DISCLAIMS THE MAKING OF ANY SUCH WARRANTIES, INCLUDING WITHOUT LIMITATION, MERCHANTABILITY OR FITNESS FOR A PARTICULAR USE OR PURPOSE. ALL RISK IS ASSUMED BY THE USER. IN NO EVENT SHALL ENVIRONMENTAL DATA RESOURCES, INC. BE LIABLE TO ANYONE, WHETHER ARISING OUT OF ERRORS OR OMISSIONS, NEGLIGENCE, ACCIDENT OR ANY OTHER CAUSE, FOR ANY LOSS OF DAMAGE, INCLUDING, WITHOUT LIMITATION, SPECIAL, INCIDENTAL, CONSEQUENTIAL, OR EXEMPLARY DAMAGES. ANY LIABILITY ON THE PART OF ENVIRONMENTAL DATA RESOURCES, INC. IS STRICTLY LIMITED TO A REFUND OF THE AMOUNT PAID FOR THIS REPORT. Purchaser accepts this Report "AS IS". Any analyses, estimates, ratings, environmental risk levels or risk codes provided in this Report are provided for illustrative purposes only, and are not intended to provide, nor should they be interpreted as providing any facts regarding, or prediction or forecast of, any environmental risk for any property. Only a Phase I Environmental Site Assessment performed by an environmental professional can provide information regarding the environmental risk for any property. Additionally, the information provided in this Report is not to be construed as legal advice.

Copyright 2018 by Environmental Data Resources, Inc. All rights reserved. Reproduction in any media or format, in whole or in part, of any report or map of Environmental Data Resources, Inc., or its affiliates, is prohibited without prior written permission.

EDR and its logos (including Sanborn and Sanborn Map) are trademarks of Environmental Data Resources, Inc. or its affiliates. All other trademarks used herein are the property of their respective owners.

Topo Sheet Key

This EDR Topo Map Report is based upon the following USGS topographic map sheets.

1897 Source Sheets

Cucamonga

15-minute, 62500

1900 Source Sheets

Cucamonga

15-minute, 62500

1903 Source Sheets

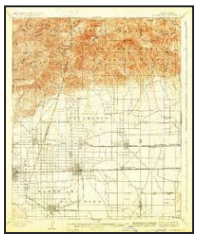

Cucamonga

15-minute, 62500

1941 Source Sheets

GUASTI VICINITY

7.5-minute, 31680

Topo Sheet Key

This EDR Topo Map Report is based upon the following USGS topographic map sheets.

1944 Source Sheets

CUCAMONGA

15-minute, 50000

1953 Source Sheets

Guasti

7.5-minute, 24000
Aerial Photo Revised 1952

1954 Source Sheets

Ontario

15-minute, 62500

1966 Source Sheets

Guasti

7.5-minute, 24000
Aerial Photo Revised 1966

Topo Sheet Key

This EDR Topo Map Report is based upon the following USGS topographic map sheets.

1973 Source Sheets

Guasti

7.5-minute, 24000
Aerial Photo Revised 1973

1976 Source Sheets

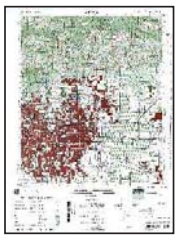

ONTARIO

15-minute, 50000

1981 Source Sheets

Guasti

7.5-minute, 24000
Aerial Photo Revised 1978

2012 Source Sheets

Guasti

7.5-minute, 24000

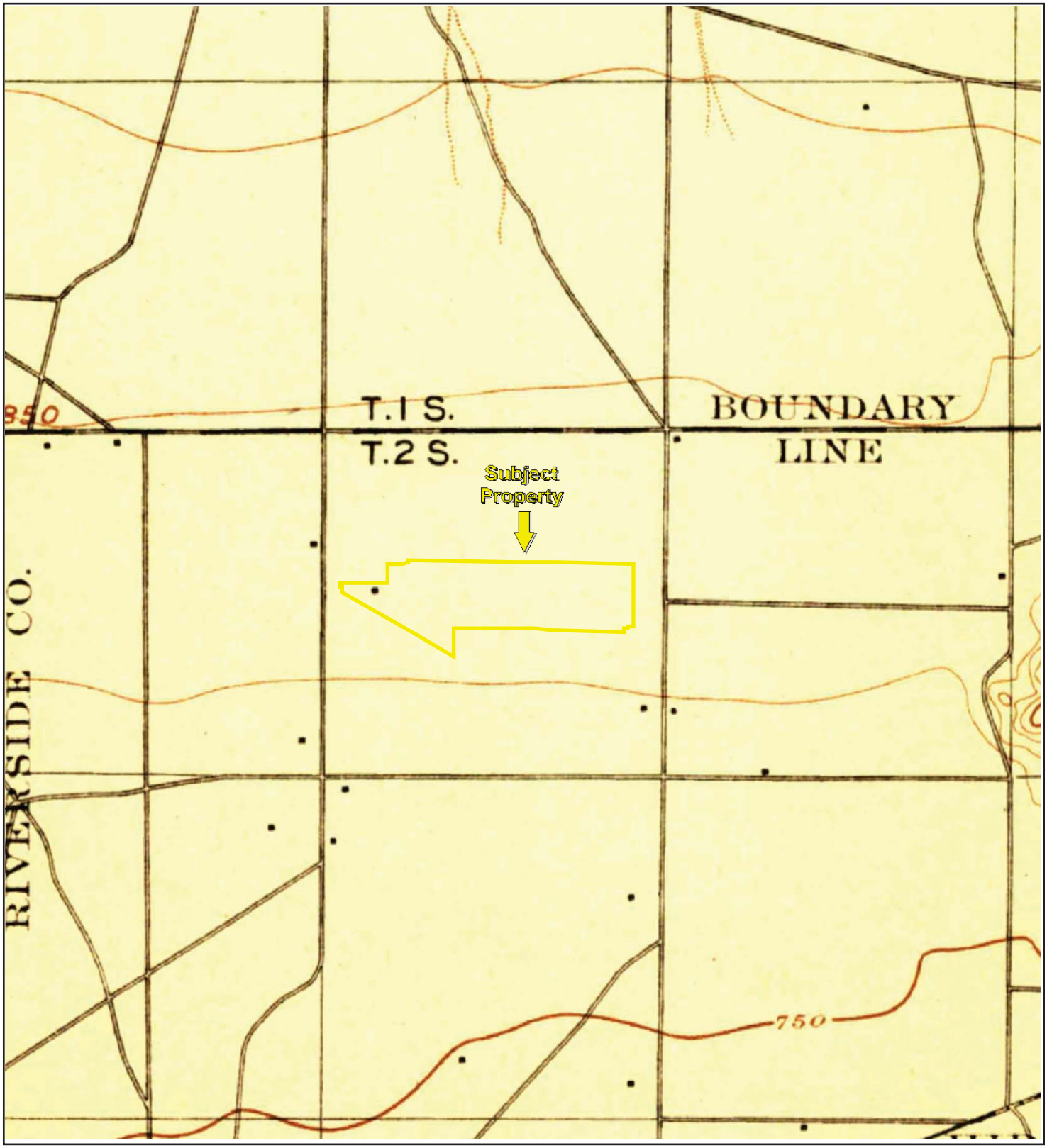

TP, Cucamonga, 1897, 15-minute

0 Miles 0.25 0.5 1 1.5

N

Key: Subject Property

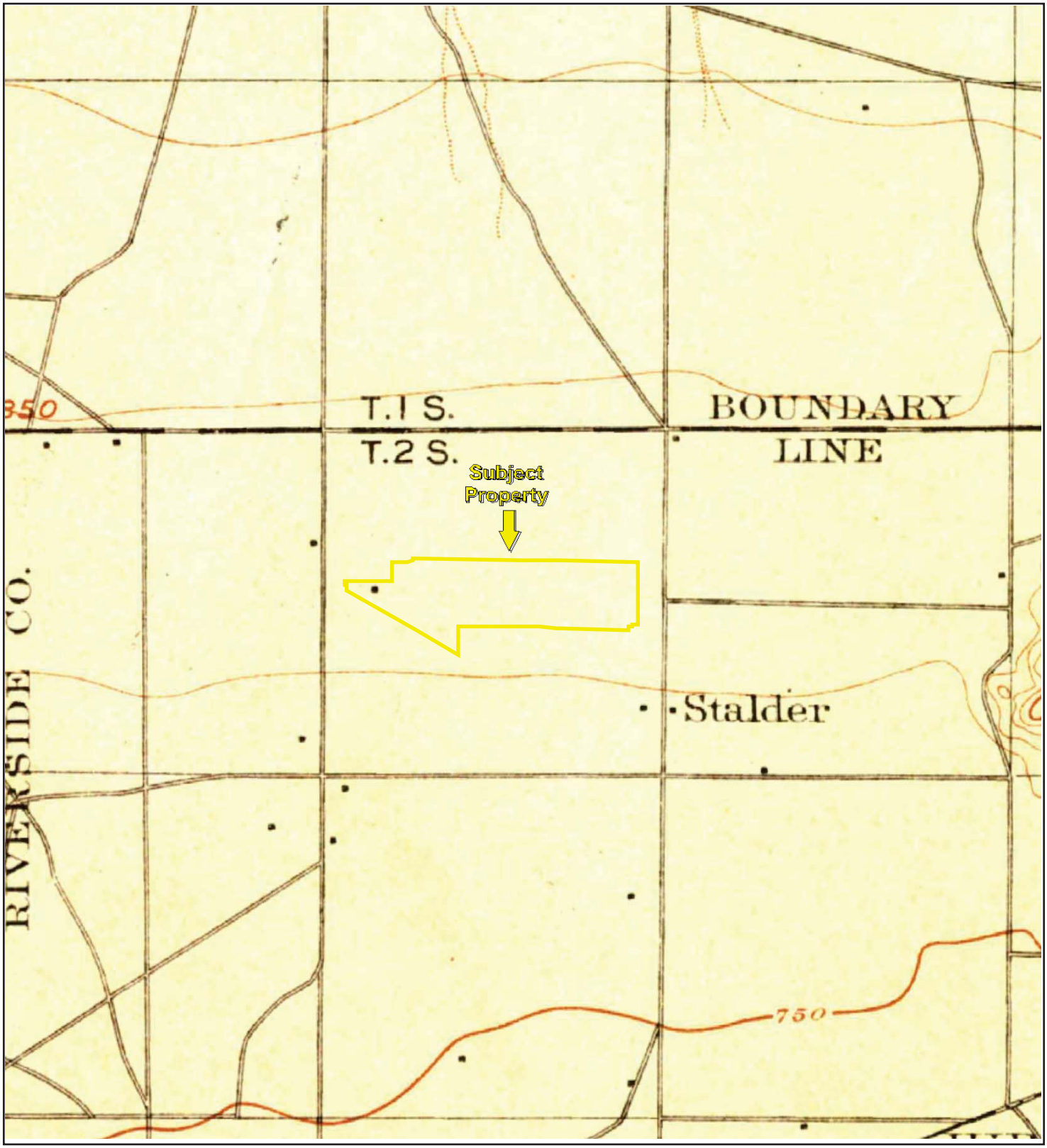

TP, Cucamonga, 1900, 15-minute

0 Miles 0.25 0.5 1 1.5

N

Key: Subject Property

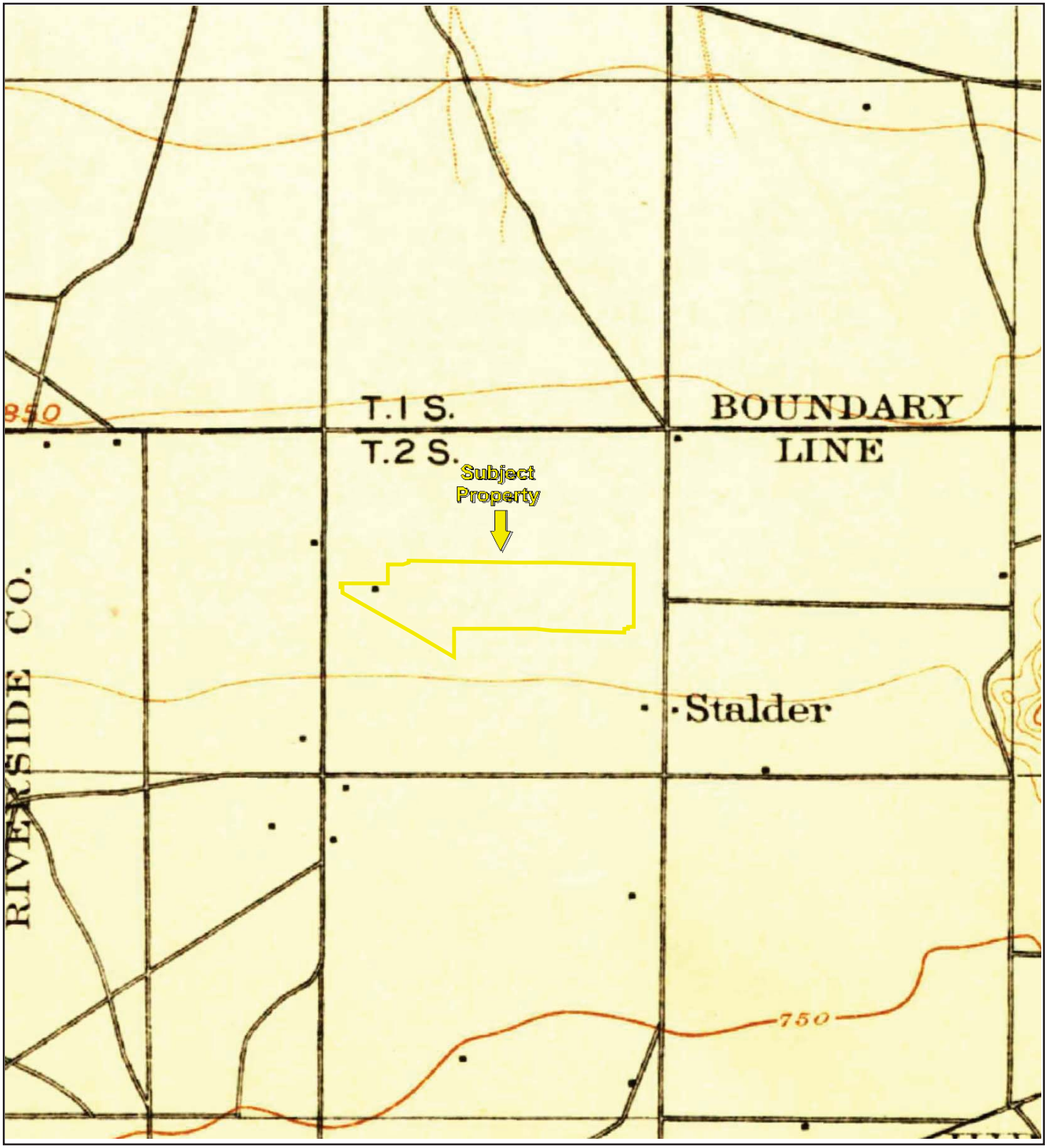

TP, Cucamonga, 1903, 15-minute

0 Miles 0.25 0.5 1 1.5

N

Key: Subject Property

APPENDIX B: Topographic Maps

Project No. 18-231419.15

PARTNER

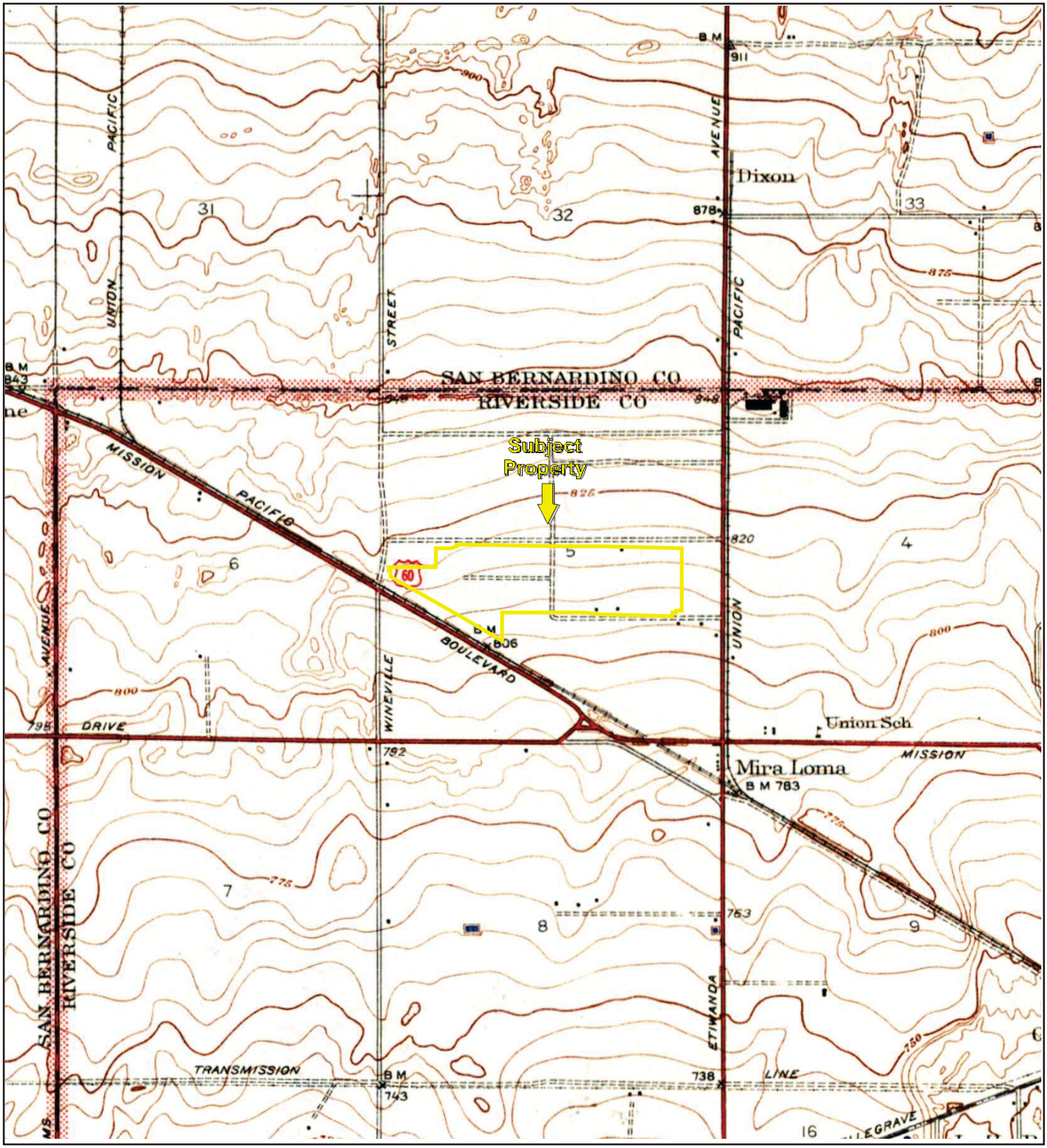

TP, GUASTI VICINITY, 1941, 7.5-minute

0 Miles 0.25 0.5 1 1.5

N

Key: Subject Property

TP, CUCAMONGA, 1944, 15-minute

0 Miles 0.25 0.5 1 1.5

N

Key: Subject Property

APPENDIX B: Topographic Maps

Project No. 18-231419.15

PARTNER

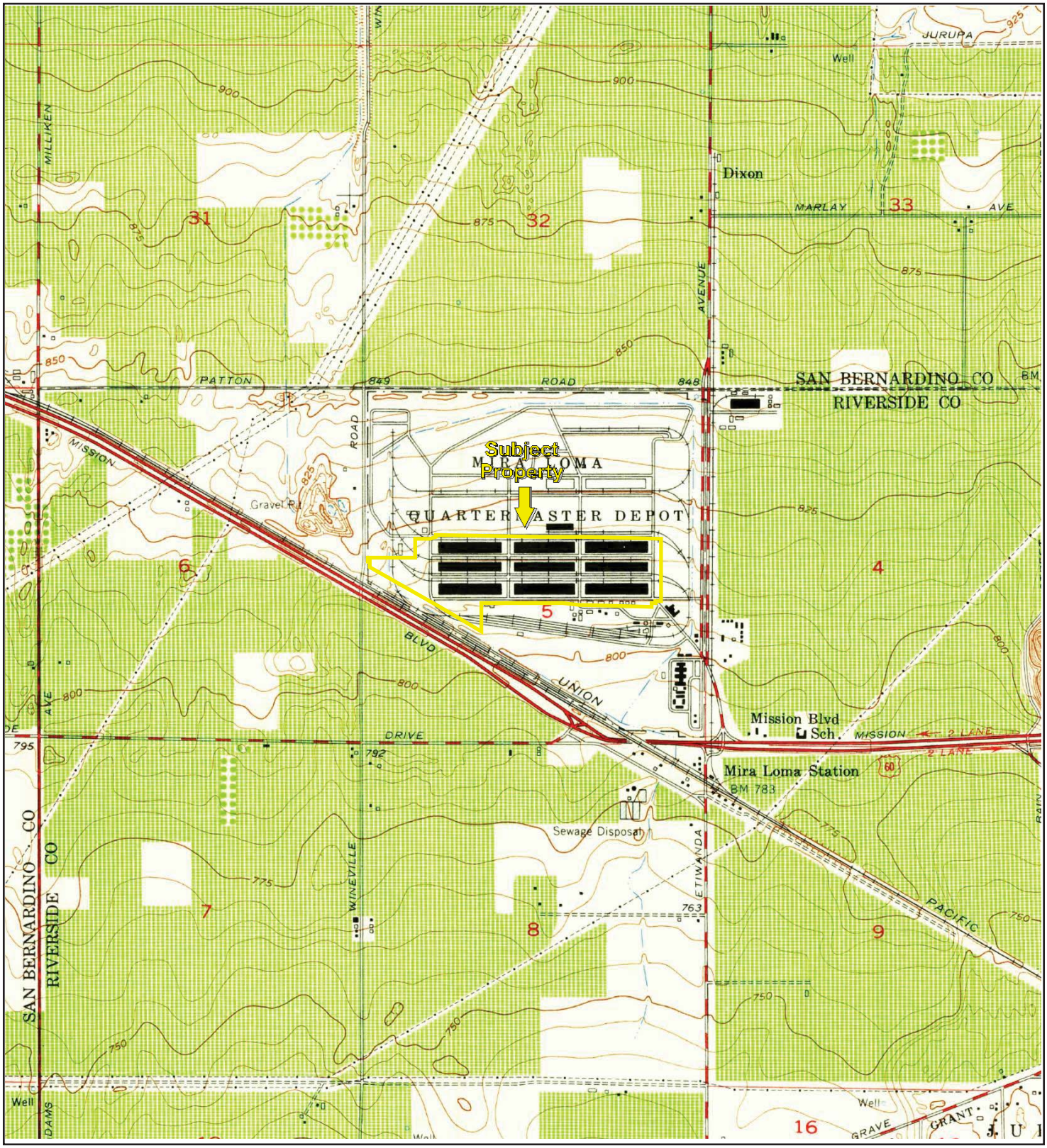

TP, Guasti, 1953, 7.5-minute

0 Miles 0.25 0.5 1 1.5

N

Key: Subject Property

APPENDIX B: Topographic Maps

Project No. 18-231419.15

PARTNER

TP, Ontario, 1954, 15-minute

0 Miles 0.25 0.5 1 1.5

N

Key: Subject Property

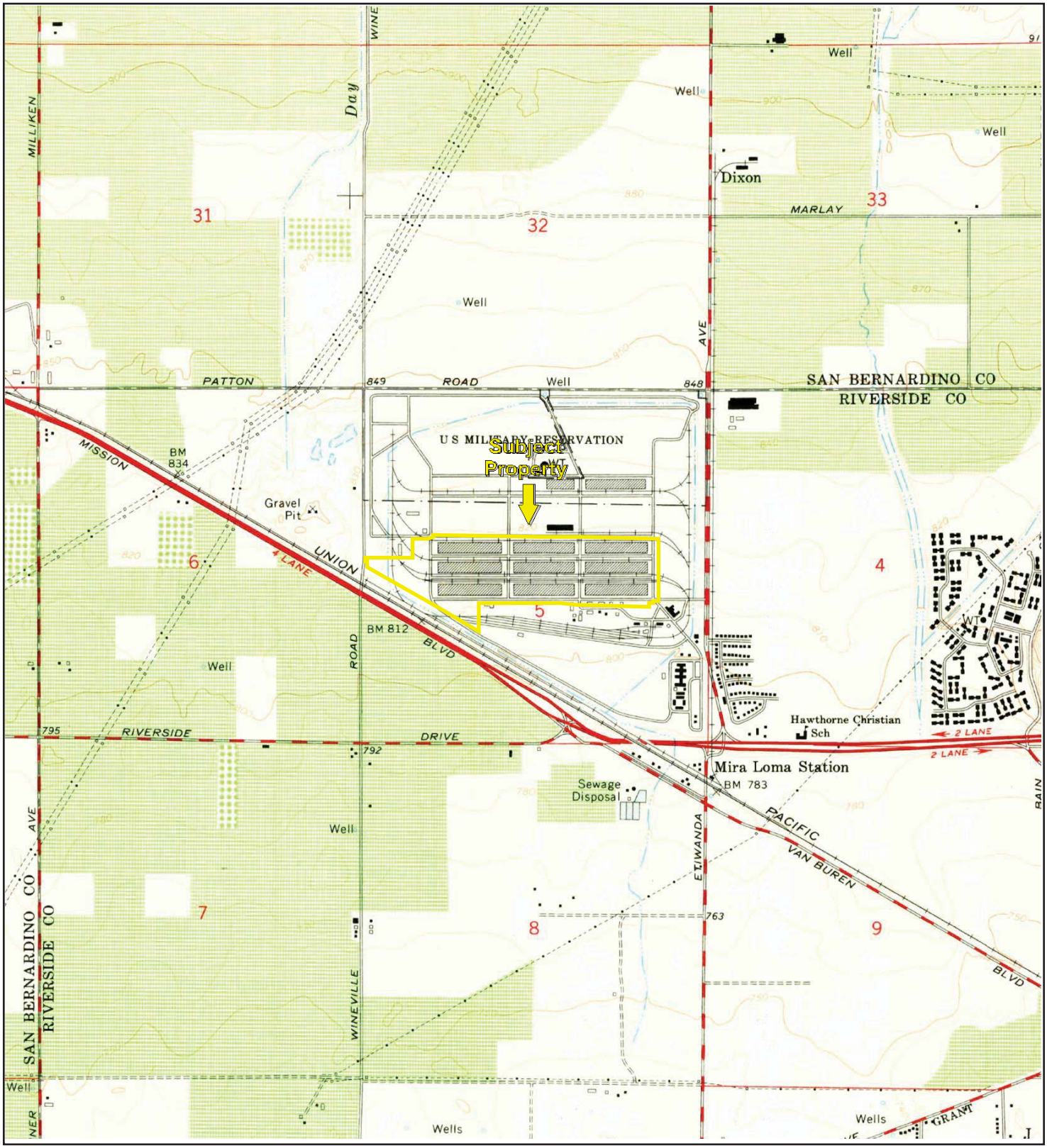

TP, Guasti, 1966, 7.5-minute

0 Miles 0.25 0.5 1 1.5

N

Key: Subject Property

APPENDIX B: Topographic Maps

Project No. 18-231419.15

PARTNER

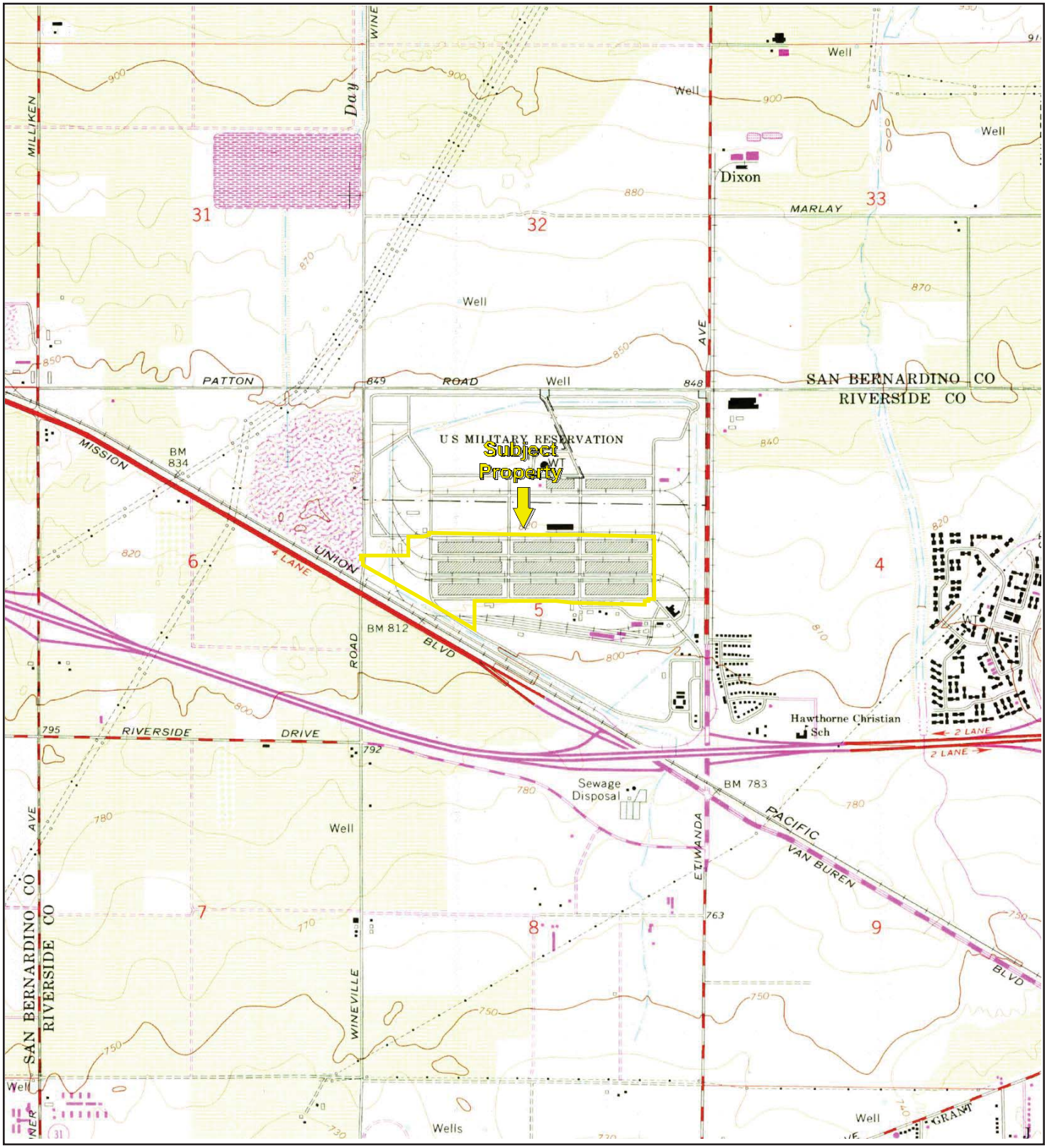

TP, Guasti, 1973, 7.5-minute

0 Miles 0.25 0.5 1 1.5

N

Key: Subject Property

APPENDIX B: Topographic Maps

Project No. 18-231419.15

PARTNER

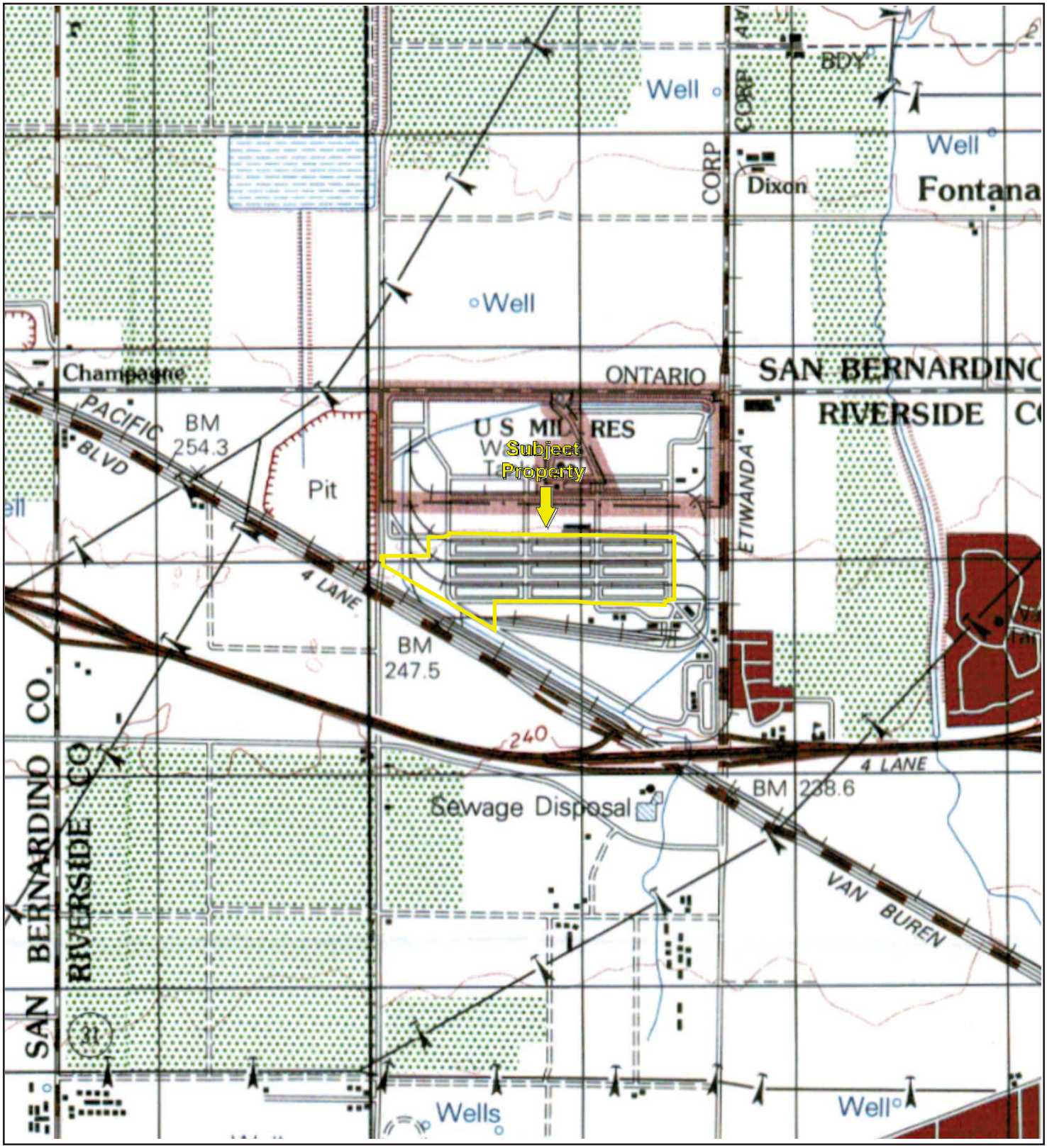

TP, ONTARIO, 1976, 15-minute

0 Miles 0.25 0.5 1 1.5

N

Key: Subject Property

APPENDIX B: Topographic Maps

Project No. 18-231419.15

PARTNER

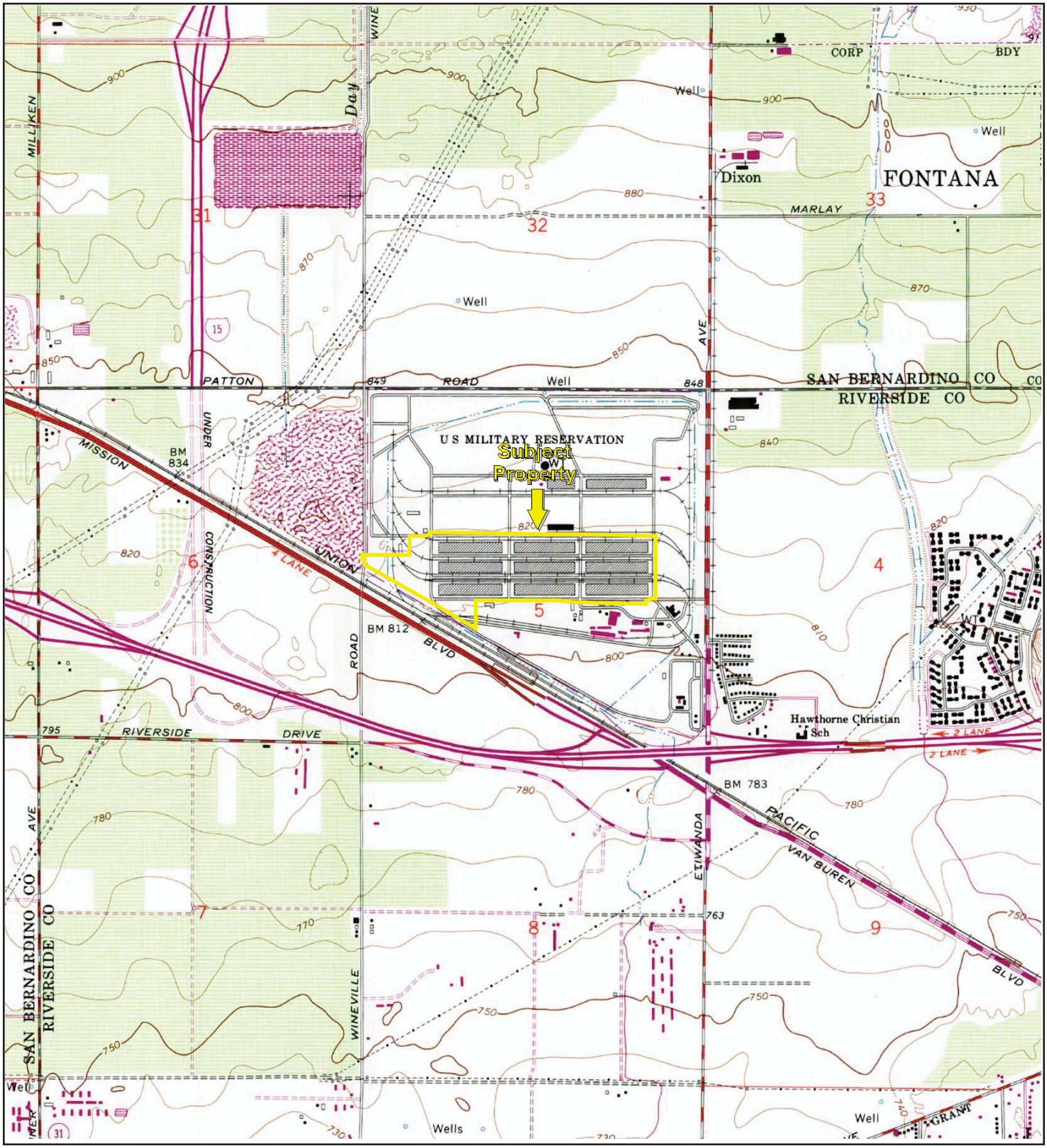

TP, Guasti, 1981, 7.5-minute

0 Miles 0.25 0.5 1 1.5

N

Key: Subject Property

APPENDIX B: Topographic Maps

Project No. 18-231419.15

PARTNER

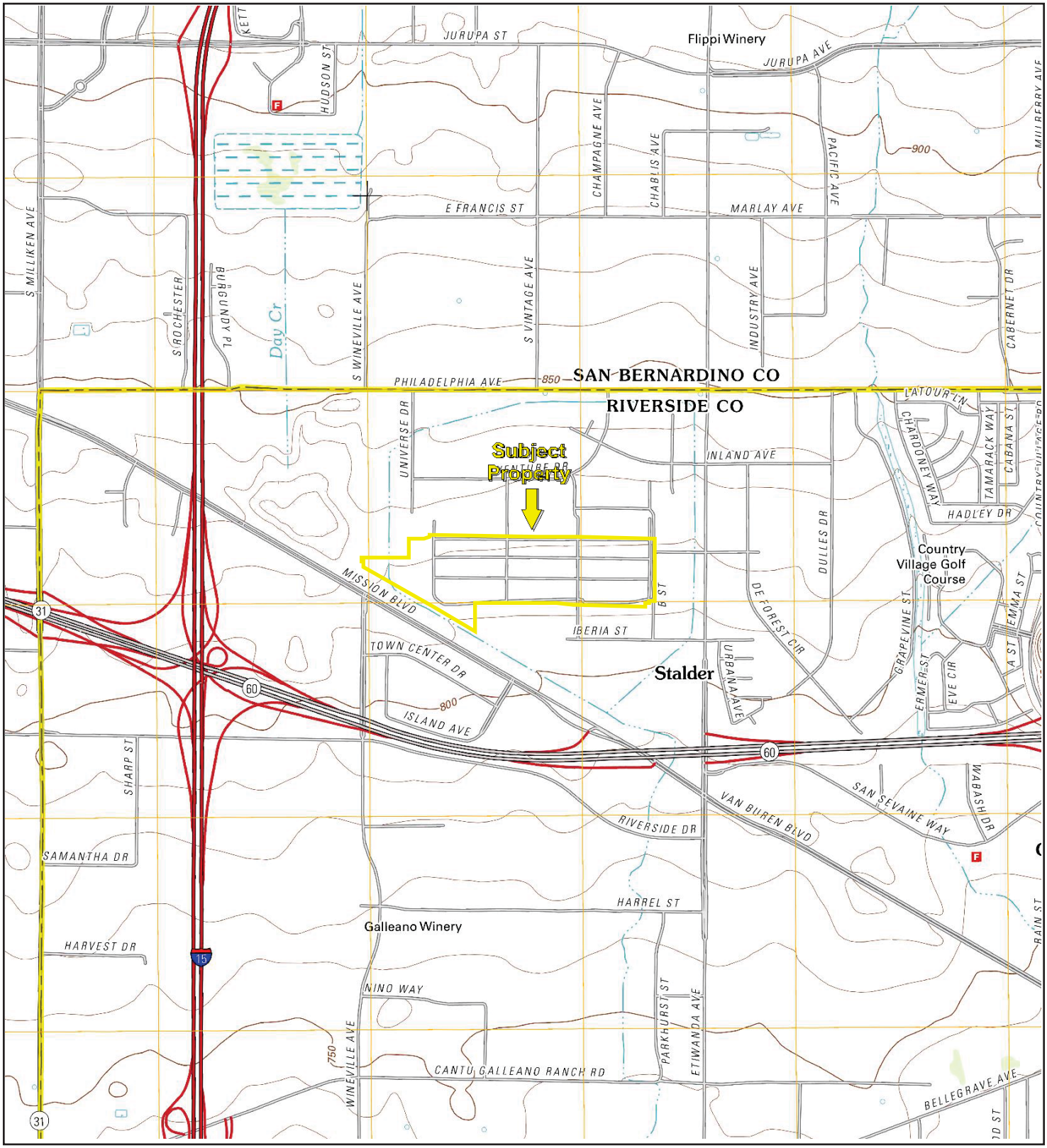

TP, Guasti, 2012, 7.5-minute

0 Miles 0.25 0.5 1 1.5

N

Key: Subject Property

APPENDIX B: Topographic Maps

Project No. 18-231419.15

PARTNER

Space Center Inc.-3401 Etiwanda Ave - Bldg 711-931
3401 Etiwanda Ave - Bldg 711-931*
Mira Loma, CA 91752

Inquiry Number: 5480862.5
November 14, 2018

The EDR-City Directory Image Report

Environmental Data Resources Inc

6 Armstrong Road
Shelton, CT 06484
800.352.0050
www.edrnet.com

TABLE OF CONTENTS

SECTION

Executive Summary

Findings

City Directory Images

Thank you for your business.
Please contact EDR at 1-800-352-0050
with any questions or comments.

Disclaimer - Copyright and Trademark Notice

This Report contains certain information obtained from a variety of public and other sources reasonably available to Environmental Data Resources, Inc. It cannot be concluded from this Report that coverage information for the target and surrounding properties does not exist from other sources. **NO WARRANTY EXPRESSED OR IMPLIED, IS MADE WHATSOEVER IN CONNECTION WITH THIS REPORT. ENVIRONMENTAL DATA RESOURCES, INC. SPECIFICALLY DISCLAIMS THE MAKING OF ANY SUCH WARRANTIES, INCLUDING WITHOUT LIMITATION, MERCHANTABILITY OR FITNESS FOR A PARTICULAR USE OR PURPOSE. ALL RISK IS ASSUMED BY THE USER. IN NO EVENT SHALL ENVIRONMENTAL DATA RESOURCES, INC. BE LIABLE TO ANYONE, WHETHER ARISING OUT OF ERRORS OR OMISSIONS, NEGLIGENCE, ACCIDENT OR ANY OTHER CAUSE, FOR ANY LOSS OR DAMAGE, INCLUDING, WITHOUT LIMITATION, SPECIAL, INCIDENTAL, CONSEQUENTIAL, OR EXEMPLARY DAMAGES. ANY LIABILITY ON THE PART OF ENVIRONMENTAL DATA RESOURCES, INC. IS STRICTLY LIMITED TO A REFUND OF THE AMOUNT PAID FOR THIS REPORT.** Purchaser accepts this Report "AS IS". Any analyses, estimates, ratings, environmental risk levels or risk codes provided in this Report are provided for illustrative purposes only, and are not intended to provide, nor should they be interpreted as providing any facts regarding, or prediction orforecast of, any environmental risk for any property. Only a Phase I Environmental Site Assessment performed by an environmental professional can provide information regarding the environmental risk for any property. Additionally, the information provided in this Report is not to be construed as legal advice.

Copyright 2017 by Environmental Data Resources, Inc. All rights reserved. Reproduction in any media or format, in whole or in part, of any report or map of Environmental Data Resources, Inc. or its affiliates is prohibited without prior written permission.

EDR and its logos (including Sanborn and Sanborn Map) are trademarks of Environmental Data Resources, Inc. or its affiliates. All other trademarks used herein are the property of their respective owners.

EXECUTIVE SUMMARY

DESCRIPTION

Environmental Data Resources, Inc.'s (EDR) City Directory Report is a screening tool designed to assist environmental professionals in evaluating potential liability on a target property resulting from past activities. EDR's City Directory Report includes a search of available city directory data at 5 year intervals.

RECORD SOURCES

EDR's Digital Archive combines historical directory listings from sources such as Cole Information and Dun & Bradstreet. These standard sources of property information complement and enhance each other to provide a more comprehensive report.

EDR is licensed to reproduce certain City Directory works by the copyright holders of those works. The purchaser of this EDR City Directory Report may include it in report(s) delivered to a customer. Reproduction of City Directories without permission of the publisher or licensed vendor may be a violation of copyright.



RESEARCH SUMMARY

The following research sources were consulted in the preparation of this report. A check mark indicates where information was identified in the source and provided in this report.

Year	Target Street	Cross Street	Source
2014	☑	☐	EDR Digital Archive
2011	☑	☐	Haines Criss-Cross Directory
2005	☑	☐	Haines Criss-Cross Directory
2000	☑	☐	Haines Criss-Cross Directory
1995	☑	☐	Haines Criss-Cross Directory
1990	☑	☐	Haines Criss-Cross Directory
1985	☑	☐	Haines Criss-Cross Directory
1980	☑	☐	Haines Criss-Cross Directory
1975	☑	☐	Haines Criss-Cross Directory

FINDINGS

TARGET PROPERTY STREET

3401 Etiwanda Ave - Bldg 711-931*
Mira Loma, CA 91752

Year	***CD Image***	***Source***

ETIWANDA AVE

2014	pg A2	EDR Digital Archive
2011	pg A6	Haines Criss-Cross Directory
2011	pg A7	Haines Criss-Cross Directory
2005	pg A8	Haines Criss-Cross Directory
2000	pg A9	Haines Criss-Cross Directory
1995	pg A10	Haines Criss-Cross Directory
1995	pg A11	Haines Criss-Cross Directory
1990	pg A12	Haines Criss-Cross Directory
1990	pg A13	Haines Criss-Cross Directory
1985	pg A14	Haines Criss-Cross Directory
1980	pg A15	Haines Criss-Cross Directory
1975	pg A16	Haines Criss-Cross Directory

FINDINGS

CROSS STREETS

No Cross Streets Identified

City Directory Images

Target Street	Cross Street	Source
✓	-	EDR Digital Archive

ETIWANDA AVE 2014

3401	ADVANCED INNOVATIVE R
	AMERICAN WEST WORLDWIDE EX INC
	AVERY DENNISON CORPORATION
	C P S EXPRESS
	CA SCHROEDER INC DBA CASCO
	CALIFORNIA ADVANCED SPORTS
	COAST PACKAGING CO
	COLONIAL ENTERPRISES
	CORNERSTONE MFG & DIST INC
	CURVETECH LCC
	DECOTONE SERVICES
	FREIGHTCO EXPRESS LLC
	G -L VENEER CO
	G-L VENEER CO INC
	HADDY J G SALES CO INC
	KEROVAK INC
	KEROZAK INC
	LIBERTY FREIGHT SYSTEM
	MATERIAL SUPPLY INC
	MJB WOOD GROUP INC
	ONEILL TUBE & REEL
	PACTIV LLC
	PARIS ACCESSORIES INC
	PURA NATURALS LLC
	RHINO CONTAINER INC
	ROLLER DERBY SKATE CORP
	SPACE CENTER MIRA LOMA INC
	SUPERIOR FILTRATION PDTS LLC
3710	ETIWANDA GAS MART
	JOO YONG LEE
3750	STATEWIDE MINISTORAGE
4020	ANDREWS SON INC
	FARMER BOYS
	FARMER BOYS RESTAURANT
4131	CR ENGLAND INC
4250	TOYOTA
4325	40 ETIWANDA PARTNERSHIP
	ACCESSIBLE STORE AND MOVE LLC
4500	PASHA GROUP
4501	IDEAL PRODUCTS INC
4601	VILLEGAS, JOSE L
4836	MUNOZ, ELISA R
4868	OCCUPANT UNKNOWN,
4882	OCCUPANT UNKNOWN,
4898	SANCHEZ JESUS
	SANCHEZ, JESUS
4918	JMJNJ PEREZ LLC
4926	LUJANO, O
4932	ARZOLA, MICHELLE
	DOMINGUEZ, MIGUEL

Target Street	Cross Street	Source
✓	-	EDR Digital Archive

ETIWANDA AVE 2014 (Cont'd)

4932	MUNOZ, ESMERALDA
	NEGRETE, CONSUELO
	OCCUPANT UNKNOWN,
4952	HUNTER, DENNIS A
4966	OCCUPANT UNKNOWN,
4976	OWENS, KARI
5014	OCCUPANT UNKNOWN,
5024	MITCHELL PIANO CO
	SHRADER, CYNTHIA L
5054	MANN, LISA
5084	STOKLEY, DIANE L
5102	OCCUPANT UNKNOWN,
5116	SCAMARA, SUSAN E
5128	MENDOZA, ERNESTO
5140	INLAND MEDICAL COOPORATIVE
5150	PLYCO
5164	RODEO CAFE
5176	CYNDIS BEAUTY SALON
5180	AMOR HAIR AND BEAUTY
5194	EDGAR BORRYO
5196	RODEO WIRELESS
5216	LYNDEN KEVEN DUNN
5232	MARTINEZ, LETICIA I
5244	MIRALOMA TIRE SHOP
5322	OCCUPANT UNKNOWN,
5346	OCCUPANT UNKNOWN,
5350	MIRA LOMA AUTOMOTIVE
5444	CASTRO, ESTEFANIA
5454	CARRASCO OSCAR
	SKY COUNTRY LIQUOR STORE
5460	EXPRESSO AUTO REGISTRATION
	GOTERA TRANSPORTATION
	HOLMAN ANA
	PBS 2 INC
	ROBERTO SAENZ WELDING SERVICE
5462	WEST COAST PAVING
	WESTCO CONTRACTING INC
5504	TOREROS RESTAURANT
5540	ETIWANDA HAY AND GRAIN
	U-HAUL NEIGHBORHOOD DEALER
5550	A & S MARKET CORP
	ATT UVERSE
	DIRECT SAT T V
	DISH A NETWORK
5560	RAMIREZ, MARIA R
5606	EL AMIGASO MARKET
5654	LOPEZ, NICHOLAS M
5664	ADRIANA NUNEZ
	MI PUEBLO TAXES & SERVICES
5666	EL AGUAJE

ETIWANDA AVE 2014 (Cont'd)

5700	CISNEROS, FELIPE
5722	FERNANDEZ, JOSE
	HUNGATE, ANGELA
	MARTINEZ, SILVIA
	MEDRANO-AGUIRRE, GERARDO
5736	LOS TRES POTRILLOS
5738	CORTEZ, JOSEPHINE C
5748	MONTGOMERY, DOUGLAS H
5760	OCCUPANT UNKNOWN,
5780	JR MARKET
	MIRA LOMA MILK BARN
	PRAMUKH ANAND INC
5850	TENACATITA JAL
5930	CHAN, KAIHSIN H
5968	PAULS WELDING MONSTER SHEL
6008	ALL SECURE MINI STORAGE
6048	KINGSTON ACADEMY SCHOOL
6072	MARISCOS LOS ENRIQUES
6090	SADDLEBACK MATERIALS COMPANY
6146	ARRIAGA, JORGE M
6300	CARINO, LETICIA
6305	EGELHOFF, JACOB
6339	INTERGITY ENTERPRISES INC
6340	OCCUPANT UNKNOWN,
6404	BILLALVA, BULMARO M
	MEZA, BULMARO V
6409	TORRES, LUIS E
6415	JAUREGUI, DAVID C
6418	SCHOLL, MARY J
6425	DELATORRE, JOSE A
6432	HUNT, KENNETH M
	K M H INSPECTION SERVICES
6433	ALDAMA ROGELIO
	PALOMARES, LUIS A
6445	OCCUPANT UNKNOWN,
6448	EDWARDS, JOSEPH G
	TOKAY CO
6457	COVEY, DOUGLAS G
6460	SCHRAMM, CASSANDRA K
6461	MEJIA, EMMA S
6464	DANO, JACOB
6465	TUUHOLOAKI, VILIAMI F
6474	MCMANIS, CHARLES W
6480	ASCENCIO, ROGELIO
6484	ZAMORA TOWING
	ZAMORA, AGUSTIN S
6485	DOW, DONALD K
6491	HAYNES, CHRISTOPHER R
	WHITE HORSE JLS INC
6497	OCCUPANT UNKNOWN,

ETIWANDA AVE 2014 (Cont'd)

6507 OCCUPANT UNKNOWN,
6508 ARMENTA, PEDRO
6509 RAMOS, WENDY
6510 FLORES, EDGARDO R
6513 ZAMORA, WENDY
6516 MECHACA, NORA
6521 DIAZ, SHERI S
6533 MAKRIS, DINA
6534 DRAKE WINDOW CLEANING
RAMIREZ, VINCENT
VINCENT RAMIREZ
6539 ORNELAS, LAURA
6541 MASON, DANA E
6548 LOPEZ, JOSE G
STARWOOD PARTNERS LTD
6558 SHEA, PAMELA
6568 OCCUPANT UNKNOWN,
RUIZ JESUS AND ELIZABETH
6569 ASCENCIO, SYLVIA
6572 REYNOSO, M
6579 LOPEZ, ANTONIO H
6581 CABRAL, JESUS
6582 GARCIA, GUADALUPE
6594 BAYLON, SHARON D

Target Street	Cross Street	Source
✓	-	Haines Criss-Cross Directory

ETIWANDA AVE 2011

ETIWANDA AVE 91752
MIRA LOMA

WEALTH CODE 2.6

X HOPKINS ST

3401. . . . . BUILDING

	★ BORDEN WAREHOUSING	951-685-1548	+0
	★ CA FLEX CORP	951-749-0120	7
	★ CA PACKAGING	951-787-6706	3
	★ COAST PACKAGING & SUPPLIES INC	951-681-0698	4
	★ CPS EXPRESS	951-685-4111	5
	★ CURVETECH LCC	951-360-1700	+0
	★ DPSI	951-360-5451	6
921C	★ MARCK & ASSOCIATES INC	951-685-9346	1
931A	★ NORTH PACIFIC DISTRIBUTION	951-968-7744	6
	★ O'NEILL TUBE & REEL	951-360-3600	+0
731A	★ RHINO CONTAINER	951-681-3696	
	★ SPACE CENTER MIRA LOMA GRD HSE	951-685-5223	2
	★ TRI RAIL LOGISTICS	951-360-3132	8

3401 . . . . . .

X 7TH ST

X IBERIA ST

3690	★ MR TACO	951-681-6401	3
3700	★ AA NUEVO 24	951-360-1068	+0
3710	★ JJ MARKET	951-360-3686	9
3750	★ STATEWIDE MINISTRGE	951-681-4037	

X SAN SEVAINE WAY

X VAN BUREN BLVD

X RIVERSIDE DR

4020	★ FARMER BOYS RESTAURANT	951-685-3000	1

Target Street	Cross Street	Source
✓	-	Haines Criss-Cross Directory

ETIWANDA AVE 2011

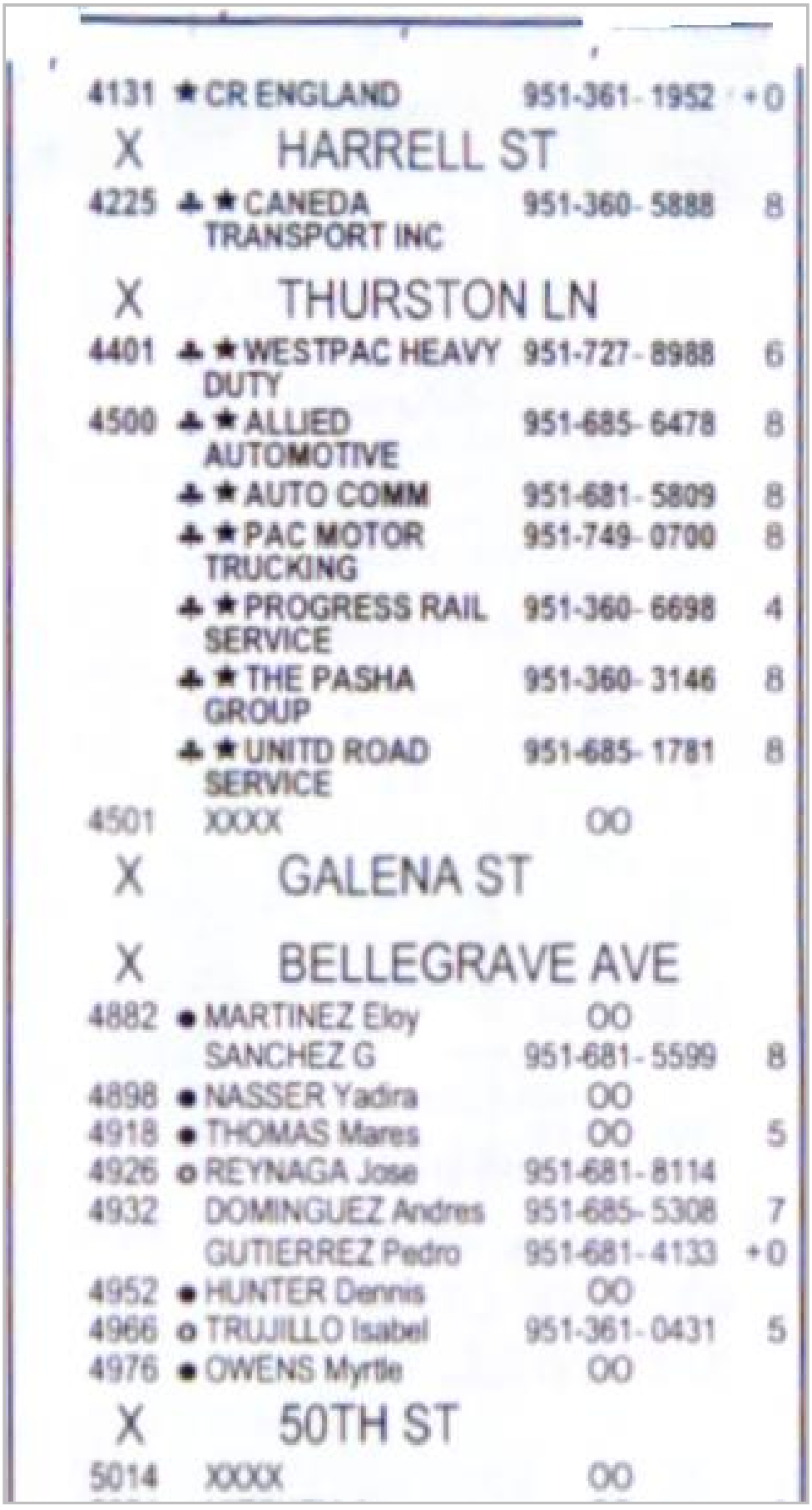

4131	★ CR ENGLAND	951-361-1952	+0
X	HARRELL ST		
4225	▲ ★ CANEDA TRANSPORT INC	951-360-5888	8
X	THURSTON LN		
4401	▲ ★ WESTPAC HEAVY DUTY	951-727-8988	6
4500	▲ ★ ALLIED AUTOMOTIVE	951-685-6478	8
	▲ ★ AUTO COMM	951-681-5809	8
	▲ ★ PAC MOTOR TRUCKING	951-749-0700	8
	▲ ★ PROGRESS RAIL SERVICE	951-360-6698	4
	▲ ★ THE PASHA GROUP	951-360-3146	8
	▲ ★ UNITD ROAD SERVICE	951-685-1781	8
4501	XXXX	OO	
X	GALENA ST		
X	BELLEGRAVE AVE		
4882	● MARTINEZ Eloy	OO	
	SANCHEZ G	951-681-5599	8
4898	● NASSER Yadira	OO	
4918	● THOMAS Mares	OO	5
4926	○ REYNAGA Jose	951-681-8114	
4932	DOMINGUEZ Andres	951-685-5308	7
	GUTIERREZ Pedro	951-681-4133	+0
4952	● HUNTER Dennis	OO	
4966	○ TRUJILLO Isabel	951-361-0431	5
4976	● OWENS Myrtle	OO	
X	50TH ST		
5014	XXXX	OO	

Target Street	Cross Street	Source
✓	-	Haines Criss-Cross Directory

ETIWANDA AVE 2005

ETIWANDA AVE 91752
MIRA LOMA

WEALTH CODE 4.6

X HOPKINS ST

3401 ..... BUILDING
★ CA FLEX CORP 951-685-0797
★ CA PACKAGING 951-787-6706 +4
★ CARNY CHEMICAL CORP 951-681-2428 0
★ CC CONTAINER INC 951-681-4142 1
★ COAST PACKAGING & SUPPLIES INC 951-681-0706 +4
★ COAST PACKAGING CO 951-681-6326 +4
★ COAST PACKAGING&SPL 951-681-0666
★ COAST WAREHOUSE 951-685-4100 3
★ LIBERTY FREIGHT SYSTEM 951-727-8301 3
★ MARCK & ASSOCIATES INC 951-685-9346 1
★ PAC FABRIC REELS 951-681-2993
★ RAILWAY EXPRESS 951-685-8838
★ RHINO CONTAINER 951-681-3696 0
★ RKR DISTRIBUTORS 951-685-8381
★ S & C TRUCKLINE 951-685-8838 5
★ SPACE CENTER MIRA LOMA GRD HSE 951-685-5223 2
★ UNISOURCE 951-361-3937 0
3401 .....

X 7TH ST
X IBERIA ST

3690 ★ MEAT JUNIOR BURGERS 951-681-6401 +4
3700 XXXX OO
3710 ★ FOOD GAS&GO MARKET 951-681-2700
3750 CHOI Young Tai 951-681-8169 0
★ STATEWIDE MINISTRGE 951-681-4037

X SAN SEVAINE WAY
X RIVERSIDE DR

4010 XXXX OO
4020 ★ FARMER BOYS RESTAURANT 951-685-3000 1
4131 ★ CR ENGLAND INC 951-361-1952 +4
★ MAY TRUCKING COMPANY 951-685-5835 2

X HARRELL ST

4215 XXXX OO
4225 ★ CANEDA TRANSPORT INC 951-360-5888 2
★ SALES MAX INC 951-361-4496 3

X THURSTON LN

4325 ★ MATERIAL SUPPLY 951-685-2086 0
★ MATERIAL SUPPLY 951-360-0630 1
4401 ★ GODKIDS ORG 951-681-0025 +4
4500 ★ HADLEY AUTO SERVICE 951-685-7700
★ PROGRESS RAIL SERVICE 951-360-6698 +4
4501 ★ EXL SAFE CORP 951-685-6500 1
★ US SECURITY SAFE 951-685-6500 1
★ VENGEANCE MOTORCYCLES 951-681-2900 +4
4601 XXXX OO

X BELLEGRAVE AVE

4742 XXXX OO
4802 ★ U HAUL CO 951-685-5779 2
4828 ●HOEKSTRA Edward OO 0
4836 ●HOEKSTRA Edward OO 0
4850 ●HOEKSTRA Edward OO 0
4868 DECAMP Melvin 951-685-3802
4882 ●SANCHEZ Edmundo OO 0
4892 XXXX OO
4893 XXXX OO
4898 NASSER Yadira 951-361-4479 3
NASSER Yonny 951-361-4479 3
★ NORTH BOUND EXPRESS 951-360-5563 3
●SANCHEZ Jesus OO 3
4918 ●CHACON Blas OO 2
★ FINANCL MNG SPECIALISTS INC 951-685-1932 2
★ JIAN FINANCIAL GROUP LLC 951-727-0311 2
4926 ○REYNADA Jose D 951-681-8114 9
4932 XXXX OO
4952 ●HUNTER Dennis OO 0
4966 LYONS Kim 951-685-3890 +4
4976 ●OWENS Myrtle 951-685-3054 +4
4986 XXXX OO

X 50TH ST

5014 XXXX OO

Target Street	Cross Street	Source
✓	-	Haines Criss-Cross Directory

ETIWANDA AVE 2000

ETIWANDA AV 91752
MIRA LOMA

WEALTH CODE 4.1

3401	BUILDING		
	★BARTH&DREYFUSS INC	909-685-4492	
	★C P S EXPRESS	909-685-1041	
	★CA FLEX CORP	909-685-0797	
	★CA REDWOOD PRODUCTS	909-685-0055	2
	★CARNY CHEMICAL CORP	909-681-2428	+0
	★COAST PACKAGING&SPL	909-681-0666	
	★M S I	909-360-0630	+0
	★MATERIAL SUPPLY INC	909-360-0630	2
	★NYGREN&NYGREN	909-681-3696	+0
	★PAC FABRIC REELS	909-681-2993	
	★R K R DISTRIBUTORS	909-685-8361	4
	★RAILWAY EXPRESS	909-685-8838	
	★S M I	909-681-0414	+0
	★S&C TRUCKLINE	909-685-8838	5
	★SPACE CENTER	909-685-5221	
	★TRI RAIL	909-681-1831	3
	★TRIWAYS INC	909-681-4350	4
	★UNISOURCE	909-361-3937	+0
3401			
3690	★GIUSEPPE'S	909-681-0772	
	★GUISEPPE'S	909-681-0772	7
3700	XXXX	OO	
3710	★FOOD GAS&GO MARKET	909-681-2700	
3750	CHOI Young Tai	909-681-8169	+0
	●LEE Joo	OO	+0
	★STATEWIDE MINISTRGE	909-681-4037	
4010	XXXX	OO	
X	HARRELL		
4131	★C R ENGLAND INC	909-361-1336	9
	★C R ENGLAND INC	909-361-2304	+0
	★C R ENGLAND INC	909-361-1806	+0
4215	XXXX	OO	
4225	★CAST PRODUCTS CORPORATION	909-361-0503	+0
	★SOUTHRN CA MOTOR DELIVERY INC	909-361-3876	+0
4325	★LASSEN DISTRIBUTION	909-681-9967	+0
	★MATERIAL SUPPLY	909-685-2088	+0
	★MATERIAL SUPPLY	909-685-2086	+0
	★35 HORIZON PARTNERSHIP	909-681-2481	+0
4401	★CAMERON WELDING SUPPLY	909-360-5840	7
	★M B INDUSTRIES	909-681-4461	4
4500	★AUTOCOMM INC	909-685-8806	2
	★HADLEY AUTO SERVICE	909-685-7700	1
	★PREDELIVERY SV	909-681-2111	1
4501	XXXX	OO	
4601	XXXX	OO	
4742	XXXX	OO	
X	BELLEGRAVE AV		
4802	★CAN DO MARKET	909-681-8225	+0
	●HOEKSTRA Edward	OO	+0
	★U-HAUL CO	909-685-5779	+0
4828	●HOEKSTRA Edward	OO	+0
4836	●HOEKSTRA Edward	OO	+0
4850	●HOEKSTRA Edward	OO	+0
4868	●DECAMP Melvin	909-685-3802	
4882	MARTINEZ Eloy	909-681-3865	9
	●SANCHEZ Edmundo	OO	+0
4892	XXXX	OO	
4893	XXXX	OO	
4898	ESPINOZA Harat	909-685-0718	+0
	●SANCHEZ Jesus	OO	9
4918	●CHACON Blas	OO	+0
4926	●REYNAGA Jose	OO	+0
4932	●ESCOBEDO Francisco	OO	+0
4952	●HUNTER Dennis	OO	+0
4966	●VANDERFORD Betty	OO	+0
	★VANS REALTY	909-685-4546	
4976	●OWENS Myrtle	OO	9

Target Street	Cross Street	Source
✓	-	Haines Criss-Cross Directory

ETIWANDA AVE 1995

ETIWANDA AV 91752
MIRA LOMA

WEALTH CODE 5.2

3401..... BUILDING

*BARTH&DREYFUSS INC	685-4492	9
*BASSETT BEDDING	360-8491	+5
*C P S EXPRESS	685-1041	
*CA CUSTOM DESIGN	685-0151	2
*CA FLEX CORP	685-0797	6
*CA REDWOOD PRODUCTS	685-0055	2
*COAST PACKAGING&SPL	681-0666	
*COMMUTER CONCEPTS	685-5054	2
*GENL SPORTCARFT	685-5996	+5
*HILLERICH&BRADSBY	360-6660	+5
*LATICRETE INTL INC	685-7157	
*MATERIAL SUPPLY INC	360-0630	2
*NATL REFRACTORIES	360-1201	4
*OWENS IL GLASS CO	685-9143	9
*PAC FABRIC REELS	681-2993	7
*R K R DISTRIBUTORS	685-8381	4
*RAILWAY EXPRESS INC	685-8838	8
*RED E KAMP GENL OFC	685-0151	9
*S&C TRUCKLINE	685-8838	+5
*SAVON PAPER CORP	360-9403	+5
*SPACE CENTER	685-5221	7
*STEADLEY CO	360-8250	4
*TRI RAIL	681-1831	3
*TRIWAYS INC	681-4350	4

Target Street	Cross Street	Source
✓	-	Haines Criss-Cross Directory

ETIWANDA AVE 1995

ETIWANDA AV 91752 CONT

	*YORK HTNG&AIR CND	685-7300	4
3401			
3690	*A BAIL OUT BAIL BND	681-0258	3
	*BAIL OUT	681-0258	4
	*GIUSEPPES	681-0772	6
3700	XXXX	00	
3710	*FOOD GAS&GO MARKET	681-2700	6
3750	LEBLANC Lee	681-8169	8
	*STATEWIDE MINISTRGE	681-4037	6
4010	XXXX	00	
4215	XXXX	00	
4401	*CITY LIGHTING SERV	681-6456	+5
	*M B INDUSTRIES	681-4461	4
	*QUICK STEP NETWORK	360-1001	+5
4500	*AUTOCOMM INC	685-8806	2
	*HADLEY AUTO SERVICE	685-7700	1
	*PREDELIVERY SV	681-2111	1
4601	LOPEZ Sergio	360-6460	4
4742	XXXX	00	
4766	XXXX	00	
4802	*CAN DO MARKET	685-3166	
4836	PARDO Rene	360-0879	+5
4850	GONZALEZ Alicia	360-0171	4
	GONZALEZ Ramiro	360-0171	
4868	DECAMP Melvin	685-3802	
	*DECAMPS CERAMICS	685-0508	1
4882	*SANCHEZ Ed	360-3085	+5
4893	XXXX	00	
4926	*MARKS HORSESHOEING	360-8863	3
4932	ZEPEDA C	360-0342	+5
4966	*VANS REALTY	685-4546	
4986	XXXX	00	
5014	XXXX	00	

Target Street	Cross Street	Source
✓	-	Haines Criss-Cross Directory

ETIWANDA AVE 1990

ETIWANDA AV 91752
MIRA LOMA

3207	★MIRA LOMA VENTURES	681-9097	+0
3401.....	BUILDING		
	★BARTH&DREYFUSS INC	685-4492	9
	★C P S EXPRESS	685-1041	3
	★CA CUSTOM DSGN INC	685-0151	+0
	★CA FLEX CORP	685-0797	6
	★CA REDWOOD PRODUCTS	685-0055	2
	★COAST PACKAGING&SPL	681-0666	
	★COMMUTER CONCEPTS	685-5054	7
	★COUNTRYWIDE TRCK SV	681-8194	+0
	★LATICRETE INTL INC	685-7157	4
	★MCVEIGH TRNSPTN	360-1300	+0
	★MOBILITY SYS&EQP CO	685-5247	8
	★NATL REFRCTRYS CORP	685-5227	9
	★NELSON BALL PAPER	685-5544	7
	★OWENS IL GLASS CO	685-9143	9
	★PAC FABRIC REELS	681-2993	7
	★RAILWAY EXPRESS INC	685-8838	8
	★RED E KAMP INC	685-0151	9
	★SEBRING FOREST INDS	681-1275	+0
	★SMERBER JIM TRUCKNG	685-6466	8
	★SPACE CENTER INC	685-5221	7

Target Street	Cross Street	Source
✓	-	Haines Criss-Cross Directory

ETIWANDA AVE 1990

..ETIWANDA AV 91752 CONT..

	★WEST END CONVERTERS	681-4732	4
3401			
3690	★GIUSEPPES	681-0772	6
3700	OTIS Drexel L	681-4159	9
	★STAT AMBULNC&MED SV	681-5994	9
3710	★FOOD GAS&GO MARKET	681-2700	6
3750	BROWN Mary A	00	4
	LEBLANC Lee	681-8169	8
	★STATEWIDE MINISTRGE	681-4037	6
4010	HACKLANDER Al	685-6943	
4211	DEGRAAF Gerrit	00	6
4215	LEMOS F	681-2992	2
4500	★COMMERCE CONSTR CO	685-9565	+0
4601	SALINAS Mario	00	9
4742	XXXX	00	
4766	XXXX	00	
4802	AGUILAR Jesus	00	+0
	★CAN DO MARKET	685-3166	
	LIZASO Trino	00	8
4828	SALDANA Augustin H	00	+0
4836	NORRIS D	681-0841	+0
4868	DECAMP Melvin	685-3802	
4882	MARROQUIN Marco	00	7
	★S&M COMMUNICATIONS	681-9267	8
4893	XXXX	00	
4898	BUCHTA Edward J	00	4
	LAPLANTE Richard L	00	4
4918	MADDOX Edward P Sr	00	
4926	DUSCH P	00	+0
	EVES Wendy K	00	+0
	STODDARD Larry DVM	685-9663	+0
4932	BEHM J	681-2581	+0
	COFFMAN Darrell L	00	+0
4952	HUNTER Dennis A	00	4
4966	★VANS REALTY	685-4546	
4976	OWENS William B	00	4
4986	★SMITH D W SADDLE SH	685-4445	
5014	XXXX	00	

Target Street	Cross Street	Source
✓	-	Haines Criss-Cross Directory

ETIWANDA AVE 1985

ETIWANDA AV 91752
MIRA LOMA

3401	BUILDING		
	ADVANCE PACKAGING	685-2882	0
	C P S EXPRESS	685-1041	3
	CA REDWOOD PRODUCTS	685-0055	2
	COAST PACKAGING&SPL	681-0666	0
	DUGAN C R CONSTRCTN	681-5100	4
	FIBER STREAM CO	685-0800	1
	J&S MANUFACTURING	681-3325	4
	KAISR REFRACTORIES	685-5227	4
	LATICRETE INTL INC	685-7157	4
	NOMA LITES	685-5061	3
	PHOTO LITHO CO	685-4893	0
	SHARP JOE MFG	685-7401	
	SPECIAL WEAPON PROD	685-7401	7
	SWAT VIPER	685-6491	+5
	WADE CONCRETE	681-5468	4
	WEST END CONVERTERS	681-4732	4
	WESTERN REEL&SUPPLY	685-5544	2
3401			
4010	HACKLANDER AL	685-6943	
4215	LEMOS F	681-2992	2
4601	XXXX	00	
4742	XXXX	00	
4802	CAN DO MARKET	685-3166	9
4828	XXXX	00	
4836	XXXX	00	
4850	PARTIDA JOSE	685-3739	0
4868	DECAMP MELVIN	685-3802	8
4882	NARROQUIN M	681-8121	+5
4893	XXXX	00	
4898	XXXX	00	
4918	XXXX	00	
4932	BRILES RICHARD	685-7238	+5
4952	XXXX	00	
4966	VANDERFORD CLAUD R	685-4546	
	VANS REALTY	685-4546	
4986	SMITH D W SADDLE SH	685-4445	6
5014	XXXX	00	

Target Street	Cross Street	Source
✓	-	Haines Criss-Cross Directory

ETIWANDA AVE 1980

ETIWANDA AV 91752 MIRA LOMA

3401..... BUILDING

★	ADVANCE PACKAGING	685-2882+0
★	ARROW GROUP INDS	681-1411+0
★	CALIF REDWOOD PROD	685-0055+0
★	COAST PKG&SUPPLIES	681-0666+0
★	CONVOLUTE WESTUBE	685-5544 8
★	GROSCHEN RAY	685-0730 9
★	MORTARLESS BLOCK	685-7760 5
★	PHOTO LITHO CO	685-4893+0
★	RES COM TRUSS INC	685-1567 9
★	ROCKY MNTN SHIPPERS	685-1517+0
★	SHARP JOE MFG	685-7401 7
★	TRADEWIND ACADEMY	685-5288+0
★	UNIQUIP INC	685-7402+0
★	WEYERHEUSER CO	685-0128 9
★	WORKINGER WEST	681-0663+0

3401.....

4010	HACKLANDER AL	685-6943
4211	DEGRAFF GARY	983-5066 9
4601	GRECO GEO	685-0027 7
4742	XXXX	00
4802★	CAN DO MARKET	685-3166 9
	LIZASO TRINO J	685-2475 +0
4828	XXXX	00
4836	XXXX	00
4850	PARTIDA JOSE	685-3739 +0
4868	DECAMP MELVIN	685-3802 8
4882★	SANCHEZ E HRSSHOENG	685-1704+0
4893	XXXX	00
4898	XXXX	00
4918	XXXX	00
4926	GUILLEN RICHARD	685-2817 8
4932	XXXX	00
4952	RUTHERFORD ALFRED	685-2214 6
4966★	VANDERFORD CLAUD R	685-4546
★	VANS REALTY	685-4546
4986★	SMITH D SADDL&HLSTR	685-4445 6
5014★	SANTA ANA RIVER WTR	685-6503

Target Street	Cross Street	Source
✓	-	Haines Criss-Cross Directory

ETIWANDA AVE 1975

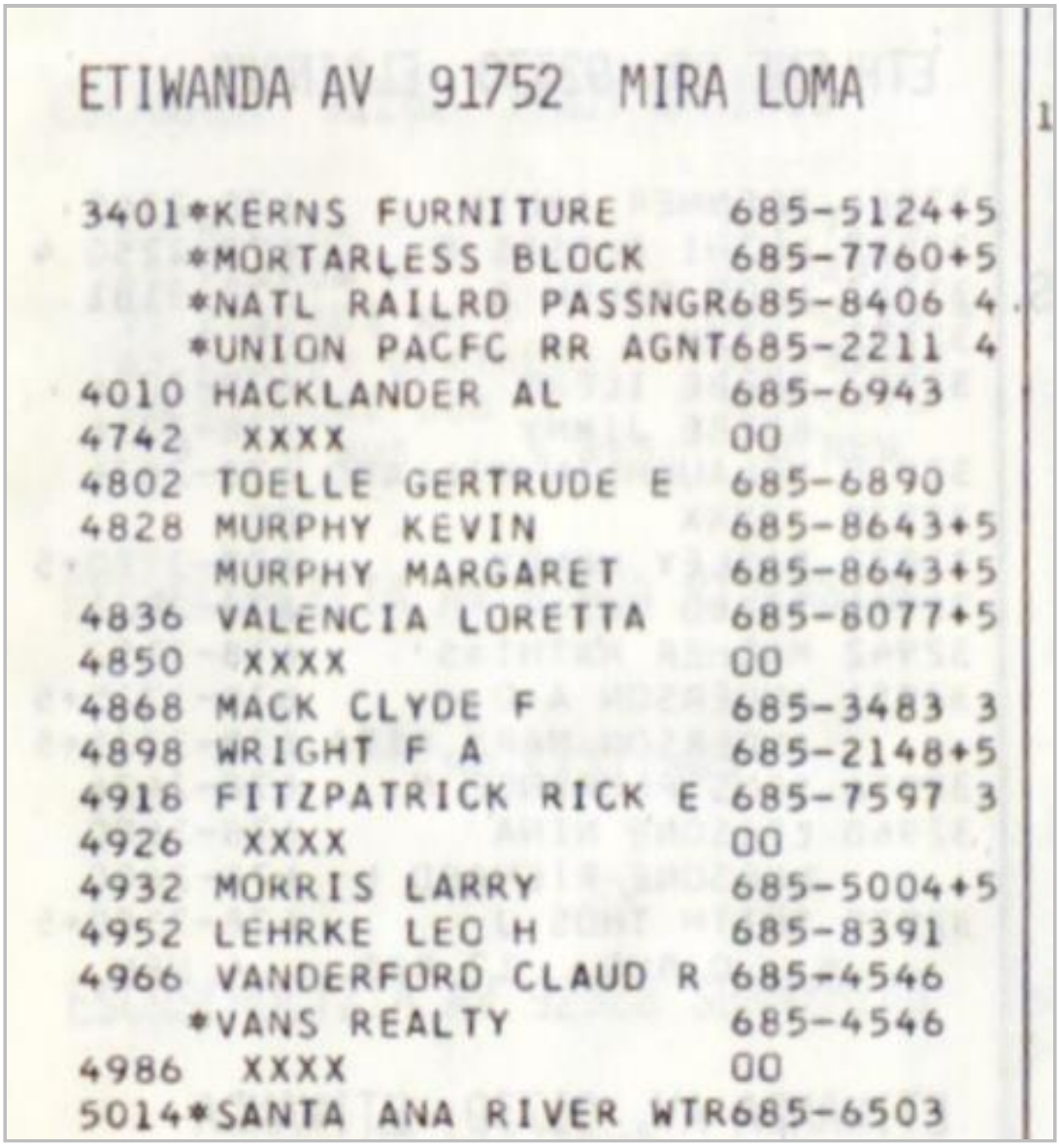

ETIWANDA AV 91752 MIRA LOMA

3401	*KERNS FURNITURE	685-5124+5
	*MORTARLESS BLOCK	685-7760+5
	*NATL RAILRD PASSNGR	685-8406 4
	*UNION PACFC RR AGNT	685-2211 4
4010	HACKLANDER AL	685-6943
4742	XXXX	00
4802	TOELLE GERTRUDE E	685-6890
4828	MURPHY KEVIN	685-8643+5
	MURPHY MARGARET	685-8643+5
4836	VALENCIA LORETTA	685-8077+5
4850	XXXX	00
4868	MACK CLYDE F	685-3483 3
4898	WRIGHT F A	685-2148+5
4916	FITZPATRICK RICK E	685-7597 3
4926	XXXX	00
4932	MORRIS LARRY	685-5004+5
4952	LEHRKE LEO H	685-8391
4966	VANDERFORD CLAUD R	685-4546
	*VANS REALTY	685-4546
4986	XXXX	00
5014	*SANTA ANA RIVER WTR	685-6503

PHASE I ENVIRONMENTAL SITE ASSESSMENT

3401 ETIWANDA AVENUE BUILDINGS 711-931
JURUPA VALLEY, CALIFORNIA

PREPARED FOR:
SPACE CENTER, INC.
3401 ETIWANDA AVENUE
JURUPA VALLEY, CALIFORNIA 91752

PREPARED BY:
GEOCON WEST, INC.
3303 N. SAN FERNANDO BOULEVARD
BURBANK, CA 91504-2531

GEOCON PROJECT NO. A9726-77-09

MAY 2018

GEOCON

GEOCON
WEST, INC.
GEOTECHNICAL ■ ENVIRONMENTAL ■ MATERIALS

Project No. A9726-77-09
May 2, 2018

Tom Cruikshank
Space Center, Inc.
3401 Etiwanda Avenue
Jurupa Valley, California 91752

Subject: PHASE I ENVIRONMENTAL SITE ASSESSMENT REPORT
BUILDINGS 711-931
3401 ETIWANDA AVENUE
JURUPA VALLEY, CALIFORNIA

Dear Mr. Cruikshank:

In accordance with your request and our proposal dated January 26, 2018, we have performed a Phase I Environmental Site Assessment (ESA) of the above-referenced property and improvements (the Site) in Jurupa Valley, California.

You requested a Phase I ESA to provide information regarding the potential for existing hazardous substances and/or petroleum product impacts at the Site for due diligence purposes. The accompanying report presents the details of our Phase I ESA.

We appreciate the opportunity to have performed this Phase I ESA for Space Center Inc. Please contact us if you have any questions concerning this report or if we may be of further service.

Very truly yours,

GEOCON WEST, INC.

Ann Laudermilk
Senior Project Geologist

Jim Brake, PG
Senior Geologist

(EMAIL) Addressee

TABLE OF CONTENTS

PHASE I ENVIRONMENTAL SITE ASSESSMENT REPORT PAGE

1. INTRODUCTION 1
   1.1 Purpose and Objectives 1
   1.2 Scope of Services 2
   1.3 Report Limitations 3
   1.4 Data Gaps 3

2. SITE DESCRIPTION 4
   2.1 Location and Legal Description 4
   2.2 Site and Vicinity General Characteristics 4
      2.2.1 Topography 4
      2.2.2 Geologic Conditions 4
      2.2.3 Hydrologic and Hydrogeologic Conditions 5
   2.3 Current and Planned Uses of the Site 5
   2.4 Descriptions of Structures, Roads, Other Improvements on the Site 5
   2.5 Current Uses of Adjoining Properties 5

3. USER–PROVIDED INFORMATION 6
   3.1 Title, Appraisal and Sale Agreement Records 6
   3.2 Environmental Liens or Activity and Use Limitations 6
   3.3 Specialized Knowledge 6
   3.4 Commonly Known or Reasonably Ascertainable Information 6
   3.5 Owner, Property Manager, and Occupant Information 6
   3.6 Valuation Reduction for Environmental Issues 6
   3.7 Reason for Performing Phase I ESA 6

4. RECORDS REVIEW 6
   4.1 Standard Environmental Record Sources 7
      4.1.1 Site 7
      4.1.2 Nearby Properties 7
   4.2 Additional Environmental Records Sources 10
      4.2.1 GeoTracker and EnviroStor Websites 11
      4.2.2 State of California Department of Conservation, Division of Oil, Gas and Geothermal Resources 11
      4.2.3 Riverside County Department of Environmental Health 11
      4.2.4 CalEPA Regulated Site Portal 12
      4.2.5 Previous Reports 13

5. HISTORICAL USE 17
   5.1 Sanborn, Inc. Fire Insurance Maps 17
   5.2 Aerial Photographs 17
   5.3 Topographic Maps 19
   5.4 City Directories 21
      5.4.1 Site 21
      5.4.2 Adjacent Properties 23

TABLE OF CONTENTS (Continued)

6. SITE RECONNAISSANCE 24
6.1 Methodology and Limiting Conditions 24
6.2 General Site Setting 24
6.3 Onsite Survey 24
6.3.1 Interior 24
6.3.2 Exterior 28
6.4 Offsite Survey 29

7. INTERVIEWS 30

8. CONCLUSIONS AND RECOMMENDATIONS 30

9. REFERENCES 31

10. QUALIFICATIONS 33

FIGURES
1 Vicinity Map
2.1 and 2.2 Site Plan

PHOTOGRAPHS (1 through 84)

APPENDICES
A. Client and Site Owner Questionnaires
B. EDR Radius Map™ Report with GeoCheck®
C. EDR Sanborn Fire Insurance Maps
D. EDR Historical Aerial Photographs
E. EDR Historical Topographic Maps
F. EDR City Directory Abstract

PHASE I ENVIRONMENTAL SITE ASSESSMENT REPORT

1. INTRODUCTION

This report presents the findings of a Phase I Environmental Site Assessment (ESA) of the property and improvements located at 3401 Etiwanda Avenue Buildings 711-931 (the Site) in Jurupa Valley, California (Figure 1). The Phase I ESA was requested by Space Center, Inc., (the Client) to obtain information regarding the potential for existing hazardous substances and/or petroleum product impacts at the Site for due diligence purposes. Space Center Mira Loma, Inc., a subsidiary of Space Center, Inc., owns the Site at the time of this Phase I ESA.

1.1 Purpose and Objectives

The purpose of the Phase I ESA was to identify evidence or indications of 'recognized environmental conditions' (REC) as defined by the American Society for Testing and Materials (ASTM) *Designation E 1527-13 Standard Practice for Environmental Site Assessments: Phase I Environmental Site Assessment Process*. Section 1.1.1 of ASTM Designation E 1527-13 defines an REC as "the presence or likely presence of any hazardous substances or petroleum products in, on, or at a property: (1) due to release to the environment; (2) under conditions indicative of a release to the environment; or (3) under conditions that pose a material threat of a future release to the environment. De minimis conditions are not recognized environmental conditions." De minimis conditions are those that generally do not present a threat to human health or the environment and that generally would not be the subject of an enforcement action if brought to the attention of appropriate governmental agencies.

ASTM *Designation E 1527-13* also defines 'Historical' and 'Controlled' RECs. They define an 'Historical REC' as "A past release of any hazardous substances or petroleum products that has occurred in connection with the property and has been addressed to the satisfaction of the applicable regulatory authority or meeting unrestricted use criteria established by a regulatory authority, without subjecting the property to any required controls (for example, property use restrictions, activity and use limitations, institutional controls, or engineering controls)." ASTM defines a 'Controlled REC' as "a recognized environmental condition resulting from a past release of hazardous substances or petroleum products that has been addressed to the satisfaction of the applicable regulatory authority (for example, as evidenced by the issuance of a no further action letter or equivalent, or meeting risk-based criteria established by regulatory authority), with hazardous substances or petroleum products allowed to remain in place subject to the implementation of required controls (for example, property use restrictions, activity and use limitations, institutional controls, or engineering controls)." An HREC is not an REC if the property on which it exists meets current standards for unrestricted residential use. A CREC remains an REC by definition when the property does not meet the unrestricted residential use requirement unconditionally.

We also conducted the Phase I ESA in general accordance with the requirements of 40 Code of Federal Regulations (CFR) Part 312 titled *Standards and Practices for All Appropriate Inquiries*, as required under Sections 101(35)(B)(ii) and (iii) of the Comprehensive Environmental Response, Compensation, and Liability Act (CERCLA). The purpose of conducting an all appropriate inquiries investigation into the previous ownership and uses of a property is to meet the provisions necessary for the landowner, contiguous property owner, and/or bona fide prospective purchaser to qualify for certain landowner liability protections under CERCLA.

The following principles are an integral part of ASTM Designation E1527-13:

- **"Uncertainty Not Eliminated** - No environmental site assessment can wholly eliminate uncertainty regarding the potential for RECs in connection with a property. Performance of this practice is intended to reduce, but not eliminate, uncertainty regarding the potential for RECs in connection with a property, and this practice recognizes reasonable limits of time and cost."
- **"Not Exhaustive -** All Appropriate Inquiries does not mean an exhaustive assessment of a property. There is a point at which the cost of information obtained or the time required to gather it outweighs the usefulness of the information and, in fact, may be a material detriment to the orderly completion of transactions. One of the purposes of this practice is to identify a balance between the competing goals of limiting the costs and time demands inherent in performing an environmental site assessment and the reduction of uncertainty about unknown conditions resulting from additional information."
- **"Level of Inquiry is Variable** – Not every property will warrant the same level of assessment. Consistent with good commercial and customary practice, the appropriate level of environmental site assessment will be guided by the type of property subject to assessment, the expertise and risk tolerance of the user, and the information developed in the course of the inquiry."

1.2 Scope of Services

Our Proposal No. LP-2018-131, dated January 26, 2018, describes the scope of services for this Phase I ESA. We performed the scope of services outlined in the proposal with the exception that we did not review Sanborn Fire Insurance Maps (Sanborn maps). Environmental Data Resources, Inc. (EDR) confirmed that Sanborn map coverage does not exist for the Site.

The main components of the Phase I ESA and their objectives, as specified by the referenced standards, include the following:

- **Physical Setting:** we reviewed physical setting references to obtain information concerning the topographic, geologic, and hydrogeologic characteristics of the Site and vicinity. Such information may be indicative of the direction and/or extent that a contaminant could migrate in the event of a spill or release.
- **Regulatory Agency Records Review:** we reviewed regulatory agency records to obtain information that could potentially help identify RECs at or potentially affecting the Site. We reviewed publicly available Federal, State, and local regulatory agency records for the Site.

- **Site History:** we reviewed historical references to assess the previous uses of the Site and surrounding area to identify those that could have led to RECs on or near the Site. Historical sources reviewed included aerial photographs, topographic maps, city directories, and building department records. In addition, we conducted interviews with persons who were expected to be reasonably knowledgeable about historical and/or current conditions at and uses of the Site.
- **Site Reconnaissance:** we performed a site reconnaissance to observe site conditions and activities for indications of evidence of RECs. The site reconnaissance was for the Site only. Offsite properties and features were viewed solely from the vantage of the Site and public thoroughfares.

1.3 Report Limitations

We prepared this Phase I ESA report exclusively for the Client. The information obtained is only relevant for the dates of the records reviewed or as of the date of the latest site visit. Therefore, the information contained herein is only valid as of the date of the report and will require an update to reflect recent records/site visits.

The Client should recognize that this report is not a comprehensive site characterization and should not be construed as such. The findings and conclusions presented in this report are predicated on the site reconnaissance, a review of the specified regulatory records, and a review of the historical usage of the Site, as presented in this report. The Client should also understand that wetlands, asbestos-containing building materials, lead-containing paint, lead in drinking water, radon, mercury related to mining activities, methane, and mold surveys were not included in the scope of services for this Phase I ESA.

Therefore, the report should only be deemed conclusive with respect to the information obtained. No guarantee or warranty of the results of the report is implied within the intent of this report or any subsequent reports, correspondence or consultation, either express or implied. We strived to conduct the services summarized herein in accordance with the local standard of care in the geographic region at the time the services were rendered.

1.4 Data Gaps

ASTM Designation E 1527-13 defines a data gap as “a lack of or inability to obtain information required by this practice despite good faith efforts by the environmental professional to gather such information.” Data gaps could include such things as insufficient historical information, the inability to interview persons with direct site knowledge (e.g., the owner(s), past owner(s), tenants, workers, etc.) or the lack of access to all parts of a site during the site reconnaissance. No significant data gaps were identified during the performance of this Phase I ESA.

As stated in Section 1.2, we did not review Sanborn maps for the Site since they are not available for the Site and vicinity. However, we do not consider the lack of Sanborn map coverage a data gap because of other historical information for the Site and vicinity that we reviewed.

Although managers were not available onsite to allow interior walk-throughs in a few tenant spaces, limited visual access was available. The types of onsite operations being conducted in these cases does not warrant the lack of access as a data gap.

2. SITE DESCRIPTION

This section provides information regarding the location and physical characteristics of the Site including its size, topography, geologic, soil, and hydrogeologic conditions.

2.1 Location and Legal Description

The Site is located at 3401 Etiwanda Avenue Buildings 711-931 in Jurupa Valley, California (Figure 1). The site address dates back to the original development. The eastern portion of the Site is bounded by Space Center Court, and Etiwanda Avenue is approximately 800 feet to the east. The Site is located approximately 1 mile northeast of the Interstate 15/State Route (SR) 60 interchange on the boundary of Jurupa Valley and Eastvale. The Site occupies the majority of Riverside County assessor's parcel number 156-150-069.

2.2 Site and Vicinity General Characteristics

The approximately 96.5-acre Site is occupied by nine ±175,500-square-foot warehouses of redwood construction, associated concrete loading docks, and asphalt concrete-paved access roads between the warehouses. Employee parking areas are located at the eastern and western ends of most of the buildings. Properties north, east, and south of the Site are developed with commercial concrete tilt-up warehouses. Trailer parking areas are located west of the Site. A flood control channel, a rail line, and East Mission Boulevard occupy an approximately 350-foot-wide corridor adjacent to the southwest of the Site. The Site Plan (Figures 2-1 and 2-2) depicts the site boundaries and features, and surrounding properties.

2.2.1 Topography

The topography of the Site and surrounding vicinity is relatively flat with a slight downslope topographic gradient to the south. The USGS *Guasti* Quadrangle, 7.5-minute topographic map (USGS, 2012) shows the site elevation to be approximately 815 feet above mean sea level.

2.2.2 Geologic Conditions

The Site is located within the Chino Basin in northwestern Riverside County. The Chino Basin encompasses a broad area of coalescing alluvial fans that extend southward from the San Gabriel Mountains. The Chino Basin overlies the Perris Block, a down-dropped structural block that is bounded by the San Jacinto fault and San Bernardino Mountains on the northeast, by the Sierra Madre fault zone and San Gabriel Mountains on the north, and by the Elsinore fault zone and Santa Ana Mountains on the southwest. The alluvial deposits within the Chino Basin were reworked by wind during the Holocene (last 11,000 years) and Pleistocene (11,000 to 2 million years) epochs. As a result, a thin veneer of eolian sand covers extensive areas of the Chino Basin.

Regionally, the Chino Basin is located within the Peninsular Ranges geomorphic province. This province comprises the northwesterly-trending mountains and valleys extending from the southern Baja Peninsula to the Transverse Ranges in Southern California.

Surficial deposits beneath the Site are geologically mapped as artificial fill. Underlying deposits are late Holocene alluvial fan deposits and Holocene to late-Pleistocene eolian deposits (USGS, 2006).

2.2.3 Hydrologic and Hydrogeologic Conditions

The Site is located in the Chino Hydrologic Subarea of the Santa Ana Drainage Province (WMWD, 2016). The depth to groundwater in State Well No. 01S/06W-5J(01), Jurupa Community Services District (JCSD) Well No. 22, located adjacent to the southwestern portion of the Site, was 223 feet on November 2, 2016. Groundwater elevation contours prepared for the Chino Basin Watermaster indicate a groundwater flow direction in the Site vicinity to the southwest (Wildermuth, 2012).

2.3 Current and Planned Uses of the Site

Each of the nine warehouses is divided into four units of approximately 11,000 square feet. At the time of the site assessment there were 33 tenants occupying from 1/4 of one unit to 4 units. The table in Section 5.4.1 summarizes 10 years of tenant occupancy information provided by the Client, as well as information provided by EDR in the city directory image report. The majority of the units are utilized for storage and distribution of various goods. However, manufacturing does take place in some of the units.

The Client provided no specific information on planned future uses. The City of Jurupa Valley 2017 General Plan Land Use Map indicates the Site and vicinity as Light Industrial – Technology and Innovation. The most recent zoning map identified online for Jurupa Valley was dated July 2011 and indicates Manufacturing-Medium for the Site and vicinity.

2.4 Descriptions of Structures, Roads, Other Improvements on the Site

Site structures, roads, and improvements include the nine ±175,500-square foot redwood warehouses, raised concrete loading docks on one side of each warehouse, rail spurs on one side of each warehouse, asphalt concrete-paved access roads between the buildings, and employee parking areas at the ends of each warehouse. Site access is off of Space Center Court on the eastern portion of the Site, C Street on the southeastern portion of the Site, and at the terminus of Manitou Court at the northeastern portion of the Site.

2.5 Current Uses of Adjoining Properties

The Site is bounded by other Space Center, Inc. commercial warehouses to the north and south, Space Center Court to the east with commercial warehouses beyond, trailer parking areas to the west, and an approximately 350-foot-wide corridor occupied by the Day Creek Flood Control Channel, the Union Pacific Railroad line, and East Mission Boulevard to the southwest.

3. USER–PROVIDED INFORMATION

This section provides responses to inquiries made to the Client for site information. The Client was asked to provide previous environmental reports or documents that they have. They were also asked if they have knowledge of legal or administrative proceedings involving the Site. Tom Cruikshank, Vice President of Space Center, Inc., completed a User Questionnaire (Appendix A).

3.1 Title, Appraisal and Sale Agreement Records

The Client provided no title, appraisal, or sale agreement records for review.

3.2 Environmental Liens or Activity and Use Limitations

Mr. Cruikshank stated that he is unaware of any environmental liens on, or use limitations for, the Site.

3.3 Specialized Knowledge

Mr. Cruikshank indicated that he has no specialized knowledge regarding the Site or nearby properties.

3.4 Commonly Known or Reasonably Ascertainable Information

Mr. Cruikshank provided previous environmental reports for ±129-acre and ±210 properties that included the Site that were both prepared in 1990, reports of three previous Phase I ESAs for the Site prepared in August 1994, February 2009, and April 2009, and one letter report prepared in April 2012 describing soil sampling and analytical results from a diesel fuel spill area south of Building 711. The previous reports are described in Section 4.2.5. Mr. Cruikshank cited knowledge of previous soil investigations and referred to the provided reports.

3.5 Owner, Property Manager, and Occupant Information

Mr. Cruikshank indicated that Space Center Mira Loma, Inc., a subsidiary of Space Center, Inc., owns the Site. A current tenant list was provided by the Client. See Section 5.4.1 for occupant information.

3.6 Valuation Reduction for Environmental Issues

There is no transaction at this time.

3.7 Reason for Performing Phase I ESA

The Client requested the Phase I ESA to obtain information regarding the potential for existing hazardous substances and/or petroleum product impacts at the Site for due diligence purposes.

4. RECORDS REVIEW

This section summarizes information we obtained from review of readily available agency records for the Site and properties in the surrounding vicinity.

4.1 Standard Environmental Record Sources

EDR searched Federal, State, and local databases for information pertaining to the Site and properties/facilities within 1 mile of the Site. A copy of *The EDR Radius Map™ Report with GeoCheck*, dated March 12, 2018, is in Appendix B.

4.1.1 Site

California Custom Design (3401 Etiwanda Avenue #811A), a former tenant in the eastern portion of the Site, is listed on the RCRA-SQG, FINDS, ECHO, and HAZNET databases. The RCRA-SQG database entry is from 1986. Four HAZNET manifests from 1997 indicate the removal of waste and mixed oil, empty containers 30 gallons or more, organic solids, and unspecified solvent mixture from the facility. The facility is not listed on databases indicative of hazardous substance/petroleum product spills or releases. The lack of documented contaminant releases suggest that the handling of hazardous substances and/or petroleum products at this facility is unlikely to have caused an REC at the Site.

Proko Industries (3401 Etiwanda Avenue #931D), a former tenant in the northwestern portion of the Site, is listed on the RCRA NonGen/NLR (no longer regulated), FINDS, and ECHO databases. The listings indicate that the facility was a handler, but a non-generator of hazardous waste, active in 1980. No RCRA violations were reported. The facility is not listed on databases indicative of hazardous substance/petroleum product spills or releases. The lack of documented contaminant releases suggest that the handling of hazardous substances and/or petroleum products at this facility is unlikely to have caused an REC at the Site.

Space Center Mira Loma (3401 Etiwanda Avenue) is listed on the NPDES database. The Site has a general industrial permit. A representative of Haddy Warehousing, the tenant of Building 711 in the southeastern portion of the Site is listed as the facility contact. Jay Sorg with Haddy Warehousing indicated that the required sample locations are within the area of Building 711 and that qualifying sample events are not performed every year. He recalled one elevated zinc level that did not recur in subsequent sampling events.

4.1.2 Nearby Properties

Database findings for properties/facilities adjacent to or within ¼ mile of the Site are summarized below. The distances reported are based on known locations of the facilities, some of which are no longer present, and were measured on Google Earth. The locations of facilities within the Space Center Mira Loma warehouse complex and their distances from the Site reported by EDR were found to be inaccurate due to the large aerial extent of the complex under the prior single address of 3401 Etiwanda Avenue.

North American Car Corporation and GE Railcar Repair (GERC) (3401 Etiwanda Avenue), previously located adjacent to the south of the Site is listed on the RCRA-TSDF, RCRA NonGen/NLR, FINDS, ECHO, HAZNET, HWP, HIST UST and EMI databases. Seven HAZNET manifests dated in 1993 indicate the removal of inorganic solid waste, empty containers less than 30 gallons, over 200 tons of metal dust and machining waste, oxygenated solvents, waste oil and mixed oil, and over 60 tons of contaminated soil from site cleanup at the facility. The RCRA-TSDF database indicates that the facility was engaged in the treatment, storage, or disposal of hazardous waste and that they were a non-generator of hazardous waste as of April 1994. The facility is listed as a historical large-quantity generator of hazardous waste with its status changed to non-generator in 1993. The GeoTracker link under the HIST UST database entry for GERC indicates that the information is actually for two underground storage tanks (USTs) owned by Space Center Mira Loma, Inc. located on the Campbell Oil Company facility, as described below. The facility is not listed on databases indicative of hazardous substance/petroleum product spills or releases. The Client provided documentation of soil investigation and remediation of trench and pit areas at the GERC facility performed in 1991. The remediation was performed based on site observations during a 1990 Phase I ESA. The lack of other documented contaminant releases and the documented remediation prior to redevelopment suggest that the handling of hazardous substances and/or petroleum products at this facility is unlikely to have caused an REC at the Site.

Home Depot (11650 Venture Drive), located adjacent to the north of the Site is listed on the RCRA-SQG database. The RCRA-SQG start date is 2000. Waste included ignitable waste, corrosive waste, and spent solvents. The facility is not listed on databases indicative of hazardous substance/petroleum product spills or releases. Information in the EDR report does not suggest that activities/uses associated with this facility have caused an REC at the Site.

County of Riverside (11511 Venture Drive), located adjacent to the north of the Site is listed on the LUST and HIST CORTESE databases. A 500-gallon diesel UST was removed from a location adjacent to a former building at 11511 Venture Drive in December 1995. Elevated total petroleum hydrocarbons as diesel (TPH-d) were identified in soil samples collected from the UST excavation and a soil investigation was initiated. The highest TPH-d concentrations were identified in soil samples collected from a depth of 13 feet, with non-detect concentrations in soil samples from 22 feet. One hundred fifteen tons of impacted soil was subsequently excavated. Laboratory analysis of confirmation soil samples following the additional soil investigation indicated low TPH-d concentrations remaining in soil and the case was closed by the County of Riverside Department of Environmental Health (DEH) on April 18, 1998. The remediation and closed status of the LUST case suggest that the former LUST release at this facility is unlikely to have caused an REC at the Site.

Campbell Oil Company/Space Center Mira Loma (3401 Etiwanda Avenue #502), located approximately 600 feet south-southeast of the Site is listed on the HIST UST, LUST, and HIST CORTESE databases. The facility is listed as having two 12,000-gallon diesel USTs. The Client provided documentation from closure of the USTs in 1990 (GeoSec, 1990). The 12,000-gallon USTs, which were located west of the building on the Campbell Oil Company fueling facility (and reportedly owned by Space Center Mira Loma) were determined to have leaked. The Client provided documentation of five 40-foot soil borings and soil investigation in the vicinity of the 12,000-gallon USTs which indicated that total recoverable petroleum hydrocarbons (TRPH) at "trace" concentrations were left in soil at depths of up to 10 feet. The LUST case was closed in 1991. The closed status of the LUST case suggests that the former LUST release at this facility is unlikely to have caused an REC at the Site.

Orange County Alternator (11186 Venture Drive), located approximately 1,000 feet north of the Site is listed on the RCRA NonGen/NLR, FINDS, ECHO, and HAZNET databases. The facility is listed as a small-quantity generator of hazardous waste in 1995 and a handler, but a non-generator in 1997. Four HAZNET manifests from 1998 and 1999 indicate the removal of aqueous solution and organic liquids with metals from the facility. The facility is not listed on databases indicative of hazardous substance/petroleum product spills or releases. The lack of documented contaminant releases suggests that the handling of hazardous substances and/or petroleum products at this facility is unlikely to have caused an REC at the Site.

BBB Ind Inc. DBA OCA (11040 Inland Avenue), located approximately 1,100 feet northeast of the Site is listed on the RCRA-SQG, FINDS, and ECHO databases. Historical generator listings are dated 1997 and 2004 and the RCRA-SQG database entry is from 2005.. Waste included ignitable waste, arsenic, lead, benzene, and tetrachloroethylene. The ECHO online database lists no violations. The facility is not listed on databases indicative of hazardous substance/petroleum product spills or releases. The lack of documented contaminant releases suggests that the handling of hazardous substances and/or petroleum products at this facility is unlikely to have caused an REC at the Site.

Flyer #462 (11074 Inland Avenue), located approximately 1,100 feet north-northeast of the Site is listed on the LUST and UST databases. The commercial fueling facility has four USTs. Soil contamination was discovered in June 2015 during a product piping replacement project. The impacted soil was assessed and delineated to a vertical extent of 25 feet or less and laterally up to 60 feet from dispenser no. 15, near the southwestern portion of that facility. The LUST case was closed in February 2017 by the Riverside County DEH under the low-threat closure policy with no remediation required. The delineation of the extent of the contamination and the closed status of the LUST case suggest that the former LUST release at this facility is unlikely to have caused an REC at the Site.

Jurupa Community Services District Site 25 (11561 Iberia Street), located approximately 1,150 feet south of the Site is listed on the AST database. The database does not provide specific information; however, we observed backup generators with diesel above-ground storage tanks (ASTs) in secondary containment units beneath them associated with two of the three JCSD wells we observed within the Space Center complex. We observed no signs of leakage. The adjacent AST unlikely to have caused an REC at the Site.

Quartermaster Supply Depot (Mira Loma, CA), which is the former designation of the former U.S. Army installation that included the Site from 1942 through 1954, is listed on the ENVIROSTOR database. It is listed as "inactive-needs evaluation as of July 1, 2005": A *Categorical Exclusion and Ineligible Findings Form* provides a history of the land, indicating 343.45 acres of the government's 530.72 acres being sold to the Mira Loma Space Center. Past uses that caused contamination or potential media affected are not identified. It does not appear that the Quartermaster Supply Depot is a priority for evaluation. The redevelopment and reuse of the area suggests that the facility is unlikely to have caused an REC at the Site.

4.1.3 Orphan Summary

The EDR *Orphan Summary* identifies properties that have incomplete address information and therefore could not be specifically plotted. Five properties are listed on the *Orphan Summary*:

- Home Depot, 1670 B Etiwanda Avenue
- Milliken Sanitary Landfill
- Mira Loma, NE Corner Country Village Road and R
- Jurupa Community Services District Site 22, 3423 Space Center Court
- Space Center, Etiwanda and Highway 60.

The Home Depot and Milliken Sanitary Landfill facilities are greater than 1/2 mile from the Site and are therefore unlikely to have caused RECs at the Site. The Mira Loma property is not identifiable based on a location of "NE Corner Country Village Road and R"; however, Country Village Road is 1 mile east of Etiwanda Avenue, so is too far from the Site to have caused an REC at the Site. JCSD Well No. 22 is located adjacent to the southeastern portion of the Site and is listed on the AST database. Similar to JCSD Well No. 25, described above, the AST operated by JCSD on the dedicated parcel within the Space Center complex is unlikely to have caused an REC at the Site. The Space Center HIST UST database listing is described above with the Campbell Oil HIST UST and Space Center LUST listings.

4.2 Additional Environmental Records Sources

This section summarizes information we obtained from additional readily available environmental record sources for properties/facilities within approximately ¼ mile of the Site.

4.2.1 GeoTracker and EnviroStor Websites

We reviewed additional environmental records sources including the State Water Resources Control Board's GeoTracker online database (http://geotracker.waterboards.ca.gov/) and the California Department of Toxic Substances Control's (DTSC) EnviroStor online database (http://www.envirostor.dtsc.ca.gov/public/) for information regarding nearby properties/facilities of concern. EnviroStor and GeoTracker do not list any properties/facilities that are within approximately ¼ mile of the Site and are not identified in the EDR database report described in Section 4.1.2.

4.2.2 State of California Department of Conservation, Division of Oil, Gas and Geothermal Resources

We reviewed information available from the DOGGR wellfinder database (http://www.conservation.ca.gov/doggr/wellfinder) for existing/former oil, gas, or geothermal wells on or within the site vicinity. No oil and gas wells are shown on or within approximately ¼ mile of the Site on wellfinder.

4.2.3 Riverside County Department of Environmental Health

The Riverside County DEH maintains Certified Unified Program Agency records for Riverside County. Records related to seven hazardous materials programs are maintained including: ASTs, USTs, California Accidental Release Program, hazardous materials disclosure/toxic release inventory program, emergency response team, hazardous waste generators, and waste treatment/tiered permitting records by street address. We submitted a request to the DEH for records pertaining to the Site. The DEH provided a Certified Records Search Findings letter dated March 7, 2018 indicating that records were found for the Site. Various previous and current tenants have had Hazardous Materials Management Permits, as summarized in the following table:

Building	Tenant	DEH Document Information
711	Libbey Inc.	Hazardous Materials Management Permit – Level II handler, 2003-2008; out of business form October 2009; warehouse for tabletop glassware; propane (tank) and forklift batteries.
711	J.G. Haddy/CPS Express	Hazardous Materials Management Permit – Level II handler 2015; Level II handler and generator 2010-2014 (moved from Building 1011 in 2010); transportation company; methanol, antifreeze/coolant, motor oil, transmission fluid, propane.
731 D	CA Redwood Products	Hazardous Materials Management Permit – Level I handler 1997-1998; 1997 inspection report indicated latex paint waste to be disposed of as hazardous waste, no runoff allowed.
811 A	CA Custom Designs	Hazardous Materials Management Permit – Level I handler 1996-1998; van and truck conversions; lacquer, thinner,

Building	Tenant	DEH Document Information
		propane, paint.
811 A	Cargo Cats	Hazardous Materials Management Permit – Level III handler 2004-2011; vacating warehouse July 2012; 2009 inspection report indicated propane and 13 totes of methylene diphenyl diisocyanate (MDI) as hazardous materials under District Attorney investigation for removal; other surfactants and detergents listed; no violations.
811 B	Kerozak	Hazardous Materials Management Permit – Level II handler 2012-2015; hazardous materials disclosure in 2016 for propane; violation in 2016 for failure to submit hazardous materials business plan to the California Environmental Reporting System (CERS).
811 C	O'Neil Tube and Reel/Pacific Fabric Reel	Hazardous Materials Management Permit – Level I handler and generator 2005-2009 and 2011-current; 2016 inspection report indicated used oil and oily absorbent, water-based adhesive, propane, no violations; 2015 manifest for one 55-gallon drum of oily absorbent; 2011 and 2012 inspection reports indicate no violations; 2010 inspection report indicated generation of waste oil contaminated absorbent without a permit; 2009 inspection report for Pacific Fabric Reels indicated no violations.
831 C	Railway Express Inc./BMC West	Hazardous Materials Management Permit – Level II handler and generator 2003-2004; waste oil, propane; Level II handler 2005-2008; propane
911 D	Borden Trucking	Hazardous Materials Management Permit – Level II handler and generator 1994-2011; propane, waste absorbent, used oil, mixed oil, filters; Asbury hauls waste; facility maintains and repairs trucks.
911 A 921 A B	CA Flex Corp	Hazardous Materials Management Permit – Level III handler 2003-2010; out of business 2012; 2010 inspection report indicated water-based adhesive, propane, no hazardous waste, no violations.
931 D	Laticrete	Hazardous Materials Management Permit – Level III handler 1990-1997; ceramic tile and stone manufacturer; cement, epoxy; heavy metals were periodically tested on the silica sand waste (municipal waste disposal).

4.2.4 CalEPA Regulated Site Portal

The CalEPA Regulated Site Portal is a website that combines data from several sources, including the California Environmental Reporting System and the Toxics Release Inventory, as well as EnviroStor and GeoTracker. Three tenants have profiles on the CalEPA Regulated Site Portal.

CPS Express is the trucking company owned by J.G. Haddy, Inc. and operated out of the loading dock area south of the Haddy Warehousing facility in Building 711. CPS is listed as a chemical storage facility and a hazardous waste generator. The chemical storage inventory includes only propane. Compliance data indicates the last CUPA inspection was in 2015 with no violations. Mr. Sorg, the onsite representative, indicated that CPS no longer conducts their own truck maintenance. When outside vendors come to the yard they do not leave waste oil or other hazardous substances onsite.

Kerozak is listed as a chemical storage facility. The chemical storage inventory includes only propane. Compliance data indicates one violation in 2016 related to failure to electronically submitting a Hazardous Materials Release Response Plan.

O'Neil Tube and Reel is listed as a chemical storage facility and a hazardous waste generator. The chemical storage inventory includes propane and vinyl acetate. Compliance data indicates the last CUPA inspection was in 2016 with no violations.

4.2.5 Previous Reports

Leighton and Associates, 1990

The Client provided two environmental reports (without appendices) prepared by Leighton and Associates in August of 1990. One of the reports was from review of historical information and site reconnaissance to assess the potential for contamination prepared for a 129-acre property that included the northern three warehouses of the Site. The other was for a Phase I ESA performed for approximately 210 acres that included the southern six warehouses and the western trailer parking areas.

The tenants of each unit or multiple units are named (as listed in Section 5.4.1), and general business operations are described, if known. A few businesses were reportedly locked and inaccessible at the time of the site visits. Hazardous substance and/or petroleum product use and storage conditions are described, where applicable. They observed minor staining on concrete and/or soil in a few locations. Unit 811 D was occupied by California Custom Design, a van conversion business. They noted a strong chemical odor due to the general storage of resins, paints, sealants, and other chemicals. Leighton and Associates recommended that the storage of paints/chemicals and spray within California Custom Design should conform to local, state, and federal ordinances.

They observed stains on the concrete dock and soils around the adjacent railroad tracks near the northeastern corner of Building 921, which was occupied by the General Telephone Sales Surplus Center (GTE). Based on their observations in the area of the GTE facility, Leighton and Associates collected five soil samples from depths ranging from 6 inches to 2 feet in May 1990. The samples were analyzed for heavy metals, polychlorinated biphenyls (PCBs), and TRPH. The appendices, including summary tables and analytical results were not provided to us.

Leighton and Associates identified a landfill area west of the warehouses. The fill consisted of "moderate to heavy amounts" of partially buried solid waste and debris including wood, concrete and asphalt rubble, railroad ties, metal, and empty rusted metal drums.

Leighton and Associates recommended the excavation of stained soils (throughout the 210-acre property) and a geophysical survey of the landfill area.

Leighton and Associates, 1991

In two separate follow-up reports in 1991, Leighton and Associates presented additional information regarding soil investigation in the GTE area north and east of Building 921 D and the landfill area. Leighton and Associates reported that PCBs were not detected at concentrations exceeding the laboratory detection limits and TRPH concentrations were below regulatory action levels. Leighton and Associates concluded that no further investigation was necessary in the area of the GTE facility and soils were not excavated from the area.

Leighton and Associates conducted a geophysical survey of the landfill area. It was determined to be aligned in a north-south direction and approximately 500 feet long by 300 feet wide. The depth was determined to range from 5 feet on the east to 40 feet on the west. Three soil borings were advanced in the landfill area to depths of 30, 45, and 50 feet. Inert debris consisting of wood fragments, metal shavings and plastic sheeting was observed in the drill cuttings. Reddish iron staining was also observed. No other soil staining was observed. Eleven soil samples were collected and analyzed for heavy metals, TRPH, PCBs, chlorinated pesticides, halogenated aromatic volatiles, benzene, toluene, ethyl benzene, and xylenes, and semi-volatile organic compounds. One soil sample collected from a depth of 5 feet contained TRPH at a concentration of 8 milligrams per kilogram (mg/kg) and dichlorodiphenyltrichloroethane (DDT) at 0.15 mg/kg. Leighton and Associates recommended excavation of the landfill area and disposal of the debris.

CHJ Inc., 1994

The Client provided a Phase I ESA prepared by CHJ Inc. in August 1994. The property assessed consisted of ±312 acres and included the Site.

The tenants of each unit or multiple units are named (as listed in Section 5.4.1), and general business operations are described, if known. A few businesses were locked and inaccessible at the time of the site visit. Hazardous substance and/or petroleum product use and storage conditions are described, where applicable. Staining observed on concrete and/or soil is described. Staining within the structures is described as not penetrating the concrete floor. Four areas of soil staining are defined as RECs, as follows: an area within the railroad tracks next to (southwest of) Building 831 D, adjacent to the south dock of Building 831 C, adjacent to the north dock of Building 721 D, and adjacent to the north dock of Building 711 A. The stains were from 3 to approximately 15 feet in diameter. They are described as surficial and generally caused by one-time releases. The staining north of Building 711 A was determined to be caused by repeated washdown of the dock during forklift maintenance at the Libbey Glass facility.

The area north of Building 711 A was further investigated by CHJ in November 1994. Six soil samples were collected from depths ranging from 6 inches to 2 feet at three locations. The soil samples were analyzed for TRPH. TRPH concentrations in the shallow samples ranged from 29 to 560 mg/kg. The sample with the highest TRPH concentration was also tested for heavy metals, with results indicating concentrations within typical background levels. The 2-foot sample from that location was also analyzed for TRPH, which was not detected. CHJ concluded that the impacted soils were limited to the upper approximately 6 inches and approximately 4 cubic yards of impacted soil were excavated in March 1995. The maximum TRPH concentration in soil confirmation samples was 36 mg/kg. CHJ concluded that no further investigation was necessary. According to Space Center personnel at that time, Libbey Glass would be modifying their procedures. The three soil stains that appeared to be caused by one-time releases were not investigated or remediated by CHJ.

Another REC identified by CHJ was the "material threat" of a release of hazardous materials related to tenants with bulk storage of hazardous materials onsite. CHJ concluded; however, that the likelihood of a release occurring that would penetrate the thick concrete floors within the buildings was considered negligible.

Other than the soil investigation and excavation north of Building 711 A, CHJ made no recommendations for additional investigation or remediation.

P&D Consultants, 2009

The Client provided a Phase I ESA prepared by P&D Consultants in February 2009. The property consisted of ±163 acres and included the Site.

The report does not itemize the interior spaces of each warehouse. Hazardous materials observed are reported to have included propane at various locations, motor oil and waste oil at Building 831 C, waste oil at Building 811 C, and eleven 200-gallon steel shipping containers of MDI at Building 811 A. Regarding stained soils, P&D stated that soil stains other than de minimis stains in the parking areas or along the railroad spurs were not observed. One pad-mounted and 30 pole-mounted Southern California Edison owned transformers were observed with no leakage of transformer fluids. Eight propane ASTs and one 100-gallon motor oil AST were observed. The motor oil AST was located within Building 831 C with some spillage of oil and surface staining, which had been covered with clay absorbent. They noted no cracks or defects in the pavement. P&D stated that it appeared unlikely that motor oil could penetrate the slab to reach the underlying soil; however, the surface staining was still defined as an REC.

P&D defined the presence of the shipping containers of MDI at Building 811 A as a REC because they had been the subject of an emergency response listing on the CHMIRS database (not currently identified).

P&D defined the 1995 removal of 4 cubic yards of TRPH-impacted material from the loading dock area north of Building 711 A and the historical use of the site area for vineyards before development in 1942 as HRECs.

P&D conducted a limited asbestos survey and found asbestos in stucco wall covering. They observed asbestos-cement pipe in the warehouses, but not did not sample it. P&D also conducted a limited lead-based paint survey and found lead in peeling paint under the eaves on the exterior of the warehouses.

P&D made no recommendations for additional investigation.

A/E West Consultants, 2009

The Client provided a Phase I ESA prepared by A/E West Consultants in April 2009. The property consisted of ±111 acres and included the Site.

The report does not itemize the interior spaces of each warehouse. A/E stated that they reviewed the tenant occupancy and confirmed that the property was occupied by various tenants and utilized for light manufacturing, assembly, and warehousing. A/E found no specific environmental concerns regarding tenant operations.

A/E reported that the only evidence of chemicals, hazardous substances, petroleum-based fuels, or lubricants was a waste oil AST in Building 831 C and waste oil drums in Building 811 C. They observed minor staining around the AST.

A/E defined the presence of abandoned shipping containers storing toxic chemicals at Building 811 A as an REC because they had been the subject of an emergency response listing on the CHMIRS database in 2004 (not currently identified).

A/E defined the 1995 removal of 4 cubic yards of TRPH-impacted material from the loading dock area north of Building 711 A and the historical use of the site area for vineyards before development in 1942 as HRECs.

A/E made no recommendations for additional investigation.

CHJ Consultants, 2012

The Client provided a letter report prepared by CHJ Consultants in April 2012. An area of dead grass in the landscaped area south the trailer parking area south of Building 711 indicated the location of a diesel fuel spill reported to the site owner by Haddy Warehousing in February of 2012. The area measured approximately 70 feet by 12 feet. Six soil samples were collected from three locations within the impacted area. Soil samples were collected from depths of approximately 10 inches and 20 inches. TPH-d was not detected in the three 10-inch soil samples. CHJ concluded that the impact was limited to the upper soils. A licensed hazardous materials hauler was contracted to remove and dispose of the dead grass and the upper 6 to 8 inches of soil. Following the excavation, laboratory analysis of two confirmation soil samples indicated no detectable concentrations of diesel range hydrocarbons. CHJ recommended no additional investigation.

5. HISTORICAL USE

This section summarizes information we obtained from a variety of sources regarding the historical uses of the Site and identifies historical uses that could have led to RECs. The sources of information included historical aerial photographs, historical topographic maps, and city directories provided by EDR.

5.1 Sanborn, Inc. Fire Insurance Maps

EDR's Sanborn Map Report dated March 12, 2018, indicates that Sanborn maps do not exist for the Site or vicinity (Appendix C).

5.2 Aerial Photographs

We reviewed historical aerial photographs for the years 1938, 1948, 1953, 1959, 1967, 1975, 1985, 1990, 1994, 2006, 2010, and 2014 (Appendix D) for indications of past land uses that had the potential to have impacted the Site through the use, storage or disposal of hazardous substances and/or petroleum products. We also reviewed a detailed map of the Space Center Mira Loma property prepared by Leighton and Associates in 1990 utilizing the 1960 Riverside County Flood Control and Water Conservation District basemap to identify specific site features (Appendix D). See Figure 2 for corresponding building numbers. The following summarizes our observations of the Site and vicinity on the aerial photographs:

Year	Observations	
	Site	Adjacent Properties
1938 (1" = 625')	The Site was primarily agricultural (dry farming). A natural wash originating north of the Site was present across the central portion of the Site. An unimproved road was present from east to west across the central portion of the Site. One residential-type structure was present in the northeastern portion of the Site.	Surrounding properties were either vacant and undeveloped or agricultural. The natural wash originated north of the Site and extended south of the Site. Scattered residential-type structures were present southeast of the Site. A northwest to southeast-trending rail line and road were present approximately 200 feet southwest of the Site.

Year	Observations	
	Site	Adjacent Properties
1948 (1" = 625')	The Site was in the central and western portions of the Mira Loma Quartermaster Depot. The nine primary warehouses of the supply depot were aligned in three rows with rail spurs on the northern side of each row of three warehouses. Rail spurs extended westward from the warehouses and converged into one north to south-trending line in the western portion of the Site. A perimeter drainage ditch was present parallel to the west of the rail line. Paved access roads were present between the warehouses in a grid pattern, identified on the 1990 Leighton and Associates map as B-D Street east to west and 7th-10th Street south to north. Several small buildings were located along the southeastern portion of the Site, south of Building 711 and 7th Street.	Access roads, rail spurs, and drainage channels were present throughout the Site vicinity. Two additional large warehouses and one small warehouse were located north of the Site. Other areas north of the Site were vacant or utilized for storage Generally vacant land was present east of the Site, with rail spurs extending from the warehouse area. The majority of the auxiliary structures for the Quartermaster Depot were present south to southeast of the Site. The perimeter rail lines joined at the southwestern portion of the Site and expanded to a set of at least six sidings and trended toward the southeast approximately 300 to 600 feet south of the Site. A gravel mining area was present adjacent to the west of the Site and Quartermaster Depot as a whole.
1953 (1" = 625')	Conditions were generally similar to those observed on the 1948 photograph.	Conditions were generally similar to those observed on the 1948 photograph. Adjacent properties to the north and northeast were used to store various materials.
1959 (1" = 625')	Only the six western warehouses are visible. Conditions were generally similar to those observed on the 1953 photograph.	Conditions were generally similar to those observed on the 1953 photograph. A helicopter landing pad was present south of the Site. The area east of the Site is not shown on the photograph.
1967 (1" = 625')	Conditions were generally similar to those observed on the 1953 and 1959 photographs.	Conditions were generally similar to those observed on the 1953 and 1959 photographs. Areas north and east of the Site were vacant other than the permanent buildings.
1975 (1" = 625')	Conditions were generally similar to those observed on the 1967 photograph. Several truck trailers were present in a parking area west of Building 831D.	Rows of vehicles were present north of the eastern portion of the Site. An oval track (the Mobility Systems crash track facility) was present north of the western portion of the Site. Several structures had been added south of Building 711 and 7th Street (GERC facility). Several vehicles were present in a parking area east of Building 811A. Several of the buildings southeast of the Site had been removed.
1985 (1" = 625')	Conditions were similar to those observed on the 1975 photograph.	Vehicles had been removed from the adjacent property to the north. The oval track had been removed and replaced with a straight track, a small structure, and a concrete pad.

Year	Observations	
	Site	Adjacent Properties
1990 (1" = 625')	Conditions were similar to those observed on the 1985 photograph.	Building 1011 was present adjacent to the north of Building 911. The Mobility Systems crash track facility appears to have been abandoned. The structures south of Building 711 and 7th Street had been removed. Concrete pads remained.
1994 (1" = 625')	Conditions were similar to those observed on the 1990 photograph. The rail spurs and drainage channel in the western portion of the Site had been removed. The rail lines were realigned west of the Site, with the perimeter line concurrent with the southwestern portion of the Site. The warehouses appear to have been served by two rail spurs, north of the northern row and between the two remaining rows, that extended only to the east of the Site. Structures and concrete pads along the southern portion of the Site, south of 7th Street, had been removed.	The Mobility Systems crash track facility had been removed. Numerous mobile classroom-type trailers (associated with Scotsman Trailers, a refurbisher of such trailers, occupying Bld. 921D) were tightly arranged in rows north of the Site. The perimeter rail line had been realigned to be adjacent to the west of the Site. Structures on the GERC facility south of Building 711 had been removed. The former gravel pit west of the Site was a detention basin.
2006 (1' = 625')	The rail spurs had been extended to the west to the current alignment. Paved trailer parking areas were present in the western portion of the Site. The current grass median was present south of the loading dock area of Building 711.	The western two thirds of the current commercial warehouse, concrete loading docks, and trailer parking areas were present north of the Site. The rail spurs east of the Site had been removed. The current commercial warehouses were present east and south of the Site. Space Center Court was present east of the Site.
2010 (1" = 625')	Conditions were similar to those observed on the 2006 photograph.	Conditions were similar to those observed on the 2006 photograph.
2014 (1" = 625')	Conditions were similar to those observed on the 2010 photograph.	Conditions were generally similar to those observed on the 2006 photograph. The eastern extension of the current 1,126,500-square-foot warehouse had been added north of the Site.

The Site was in the central and western portions of the Mira Loma Quartermaster Depot property. The nine primary warehouses of the supply depot have been aligned on the Site since 1942. We observed no conditions on the Site or adjacent properties on the aerial photographs that would suggest the potential presence of RECs on the Site.

5.3 Topographic Maps

We reviewed historical topographic maps for the years 1897, 1900, 1903, 1941, 1944, 1953, 1954, 1966, 1973, 1976, 1981, and 2012 (Appendix E). The following summarizes our observations of the Site and adjacent properties on the historical topographic maps.

Year	Observations	
	Site	Adjacent Properties
1897-1903 (1: 62,500)	The Site is depicted as generally vacant and undeveloped. One residential-type building is depicted in the northwestern portion of the Site.	Adjacent properties are depicted as vacant and undeveloped. Scattered buildings are depicted in the site vicinity.
1941 (1: 24,000)	Unimproved roads are depicted in the central portion of the Site. Three residential-type buildings are depicted in the eastern portion of the Site.	Unimproved roads are depicted north and south of the Site. Scattered buildings are depicted southeast of the Site. A rail line (labeled Union Pacific) and Mission Boulevard are depicted southwest of the Site.
1944 (1: 50,000)	The Site is depicted as vacant and undeveloped.	Adjacent properties are depicted as vacant and undeveloped.
1953 (1: 24,000)	The Site is in the central and western portions of the Mira Loma Quartermaster Depot. The nine primary warehouses of the supply depot are aligned in three rows on the Site. Several access roads and rail spurs are depicted on the Site. Rail spurs are depicted extending westward from the warehouses and converging into one north to south-trending line in the western portion of the Site. A perimeter drainage ditch is depicted parallel to the west of the rail line. Seven additional small structures are depicted in the southeastern portion of the Site, south of the southeastern warehouses (Buildings 721-711 and 7th Street).	Access roads, rail spurs, and drainage channels are depicted throughout the Site vicinity. Two additional large warehouses and one small warehouse are depicted north of the Site. Several auxiliary structures for the Quartermaster Depot are depicted south to southeast of the Site. A set of six rail sidings is depicted south of the Site, trending toward the southeast. A gravel mining area is depicted adjacent to the west of the Site.
1954 (1: 62,500)	Conditions were similar to those observed on the 1953 map.	Conditions were similar to those observed on the 1953 map.
1966 (1: 24,000)	Conditions were similar to those observed on the 1954 map.	Conditions were generally similar to those observed on the 1954 map. The Quartermaster Depot designation had been removed. The northern portion is labeled "U.S. Military Reservation."
1973 (1: 24,000)	Conditions were generally similar to those observed on the 1966 map.	Conditions were generally similar to those observed on the 1966 map. Three new structures are depicted south of Building 711.
1976 (1: 50,000)	Conditions were generally similar to those observed on the 1973 map.	Conditions were generally similar to those observed on the 1973 map.
1981 (1: 24,000)	Conditions were generally similar to those observed on the 1976 map.	Conditions were generally similar to those observed on the 1976 map. Several new structures are depicted south of Building 711.
2012 (1:24,000)	No site structures are depicted. The map depicts only roads and topography.	No structures are depicted. The map depicts only roads and topography.

No site or vicinity conditions are depicted on the topographic maps that would suggest the potential presence of RECs on the Site.

5.4 City Directories

EDR prepared a city directory image report of cross-referenced directories reviewed at approximately 5-year intervals, when available, from 1975 through 2014. The Site listings are not separated by building. Previous environmental reports and tenant lists provided by the Client also contained information regarding Site occupants. A copy of the EDR city directory image report including information regarding offsite facilities is in Appendix F.

5.4.1 Site

This section summarizes information included in the EDR city directory image report, previous environmental reports described in Section 4.2.5, and selected tenant lists provided by the Client:

EDR Directory Image Report, 3401 Etiwanda Avenue Prior to 1990		
1975	**1980**	**1985**
Kerns Furniture, Mortarless Block, National Railroad Passenger, Union Pacific Railroad Agent	Advance Packaging, Arrow Group Industries, CA Redwood Products, Coast Packaging and Supplies, Convolute Westube, Groschen, Ray, Mortarless Block, Photo Litho Co., Res Com Truss Inc., Rocky Mountain Shippers, Sharp Joe Manufacturing, Tradewind Academy, Uniquip Inc., Weyerheuser Co., Workinger West	Advance Packaging, CPS Express, CA Redwood Products, Coast Packaging and Supplies, Dugan CR Construction, Fiber Stream Co., J&S Manufacturing, Kaiser Refractories, Laticrete International Inc., Noma Lites, Photo Litho Co., Sharp Joe Manufacturing, Special Weapon Prod., Swat Viper, Wade Concrete, West End Converters, Western Reel & Supply

Previous Environmental Reports			
Building	**Leighton & Assoc. 1990**	**CHJ 1994**	**P&D 2009**
711	Libbey Glass	Libby Glass (25 years)	vacant
721	Libbey Glass	Libby Glass (25 years)	Distribution Specialists, Libbey Glass
731	Libbey Glass, GAF West End Converters, CA Redwood Products	Libbey Glass, Barth and Dryfuss, CC Containers,	Rhino Container, Keyboard Corporation

Previous Environmental Reports			
Building	**Leighton & Assoc. 1990**	**CHJ 1994**	**P&D 2009**
		CA Redwood Products	
811	CA Custom Design, Pacific Fabric Reel, Corona Distribution	CA Custom Design, RKR Distributors, Steadly Company, Pacific Fabric Reel, Borden Trucking	Cargo Cats, California Packaging, Cardboard Repackaging; Pacific Fabric Reel
821	Lazer Truck Lines	Bridgestone/Firestone Tire Storage, Railway Express	Haddy Warehousing, Space Center Maintenance
831	Coast Packaging, Cable Vision, Material Supply Inc., Railway Express/S&C Trucking	Coast Packaging, Materials Supply Inc., Railway Express	C Construction-Select Build
911	Cal Flex, Borden Trucking	Cal Flex, Borden Trucking	Borden Trucking, H Betti Industries, Libbey Glass
921	Barth and Dryfuss, Borden Trucking, General Telephone Sales Surplus Center	Barth and Dryfuss, Trirail Distributor	Barr Lumber, California Flex, Marck & Associates
931	Nelson Ball Paper Products, Barth and Dryfuss Textile Products, Laticrete, Space Center Maintenance	Bassett Bedding, Barth and Dryfuss, Laticrete, Space Center Maintenance	C Construction-Select Build

Selected Tenant Lists, 2011-2017			
Building	**2011**	**2014**	**2017**
711	Haddy Warehousing	Haddy Warehousing	Haddy Warehousing
721	California Packaging	California Packaging	California Packaging
731	Rhino ATP, The Keyboard Corporation, Paris Accessories, Inc.	Rhino ATP, Gileno Distribution	Rhino Container, Gileno Distribution
811	Cargo Cats, O'Neill Tube & Reel	Triways, Inc., O'Neill Tube & Reel, Kerozak Inc., Advance Innovative Recovery, Haddy Warehousing, Best Delivery LLC	Kerozak, Inc., Advanced Innovative Recovery, Rajah, Best Delivery, LLC, Closeout Center, Inc. Triways, Inc.,
821	Active Apparel, Curvetech, Go Green Industries	Appleton Lane, Inc., Haddy Warehousing, Olivet, Freightco,	Space Center Maintenance, TCS Trucking, Freightco Express, Curvetech,

Selected Tenant Lists, 2011-2017			
Building	**2011**	**2014**	**2017**
		Curvetech, Active Apparel	Active Apparel, Bridge Trading, California Packaging
831	MJB Wood	Paris Accessories, Inc., Closeout Center, Inc., MJB Wood	MJB Wood, Closeout Center, Inc., TCS Trucking
911	Borden Trucking, Genuine Parts-NAPA, Corona Clipper, Inc.	Surplus Asset Management,	Surplus Asset Management, Roller Derby Skate
921	Terminal Island Services, Triways	Met Corp, Gileno Distribution, Olivet International	Olivet International, Decotone, Gileno Distribution, Met Corp.
931	GL Veneer, North Pacific Group	Patrick Industries, JP Plastic, Surplus Asset Management, U.S. Ply, GL Veneer	GL Veneer, Propak, Cornerstone Manufacturing, JH Recycling, Manna Freight, U.S. Ply

Several manufacturing tenants have occupied various tenant spaces over time. Section 4.2.5 provides a summary of previous environmental reports that describe identified areas of concern, RECs, and soil investigation and/or remedial efforts in specific areas of the Site.

5.4.2 Adjacent Properties

Adjacent listings in the EDR city directory image report are as follows:

11600 Iberia Street (adjacent to the south): “Third Millenium Services” and “Toyo Tire Corporation” in 2005.

11201 Iberia Street (adjacent to the south):

- “Triways Inc.” in 2000,
- “Quikx Transportation”, “Triways Inc.”, and “York International Corporation” in 2005,
- “JV Distributor Corporation” and “Triways Inc.” in 2010, and
- “Gentyle Thomas Group, LLC” and “Triways Inc.” in 2014.

11650 Venture Drive (adjacent to the north): “The Home Depot” in 2011.

We identified no business names in the directory abstracts for adjacent properties that would suggest business types that are likely to have caused RECs at the Site.

6. SITE RECONNAISSANCE

This section summarizes observations of the Site and surrounding properties made during the site reconnaissance.

6.1 Methodology and Limiting Conditions

Ann Laudermilk, Senior Project Geologist with Geocon, performed the site reconnaissance on April 10 and April 11, 2018, by walking the Site. Ms. Laudermilk was accompanied by personnel from various tenants. A few of the managers or other tenant contacts were not available during the site visit. In such cases, an employee was either available or the loading bay doors were open and brief visual assessment was possible. In either of these cases, photographs were not taken. In other units, the managers or owners did not allow photographs due to company policy. Ms. Laudermilk performed the offsite survey by observing adjacent properties primarily from the Site and adjacent roads and thoroughfares. There were no limiting conditions to her ability to observe exterior portions of surrounding properties. Photographs of various site features and offsite properties are attached. Selected site features and photograph locations are indicated on Figure 2. Photographs from every unit are not included, particularly every unit with typical storage and distribution operations.

6.2 General Site Setting

The Site is located within an area of commercial/light industrial development that includes the Space Center Mira Loma complex. Surrounding properties to the north, east, and south are developed with commercial concrete tilt-up warehouses. A flood control basin is located adjacent to the west of the Site. The Day Creek Flood Control Channel, a Union Pacific Railroad line, and East Mission Boulevard occupy an approximately 350-foot-wide corridor located southwest of the Site.

6.3 Onsite Survey

6.3.1 Interior

Each of the 175,500-square-foot warehouses is divided into four units, A through D, from east to west. The units are divided by three interior solid redwood walls. Where units are further divided into smaller tenant spaces, there may be chain link fences or other temporary walls of plywood or other materials. The eastern unit in each warehouse has two-story offices that are of original construction. Several of the other units have offices that have been constructed subsequently. Most, if not all of the 36 units have at least one restroom facility.

The following table provides general tenant operations, if known, and pertinent observations, if any, regarding conditions within the unit and/or storage of hazardous substances and/or petroleum products. References to site photographs are given, where applicable.

Unit(s)	Tenant and Operations	Conditions and/or Storage of Hazardous Substances and/or Petroleum Products
711 ABCD	Haddy Warehousing Storage and distribution warehouse of egg packaging supplies (Photo 1) (Coast Packaging), food flavoring products, and small appliances (Photo 2); separate operations for CPS Express, a trucking company, are based south of the warehouse in the loading dock area.	None observed.
721 ABCD	California Packaging Storage and distribution warehouse for cardboard products (Photo 3)	Two propane canister storage cages.
731 ABC	Rhino Container Storage and distribution warehouse for empty containers such as plastic buckets (Photo 4), 55-gallon steel drums, paint cans	Three propane canister storage cages; periodic truck maintenance such as oil changes reported by manager in southern loading dock area with no accumulation of waste oil.
731 D	Gileno Distribution Storage and distribution warehouse for commercial refrigeration units (no refrigerant in units) (Photo 5)	Propane canister storage cage.
811 AB	Kerozak, Inc., Plastic scrap recycler; receive plastic and Styrofoam scrap from a variety of sources and process it and export it; densified Styrofoam waste (Photo 6), recycled plastic pellets (Photo 8)	Propane canister storage cage; plastic sorting and bailing machine uses hydraulic oil, concrete floor is heavily stained (Photo 7); Plastic bailers use hydraulic oil (Photo 9); There is no designated storage area for hydraulic oil, a few buckets are stored under the stairway near the offices in the eastern portion of the warehouse.
811 B	Rajah Storage and distribution of pallets and cardboard boxes	Propane canister storage cage.
811 B	Bridge Trading/Master Floors Not accessible, but open to neighboring businesses; same business in 821 C stores flooring materials.	None observed.
811 B	Advanced Innovative Recovery Manufacture, storage, and distribution of sponges, did not allow pictures for proprietary reasons.	8 to 10 55-gallon drums of components of the sponge material; a poly-mixing machine was in the northern portion of the warehouse; two flammable materials storage cabinets were observed to contain small containers of acetate and acetone; one air compressor was in the northern portion of the warehouse. No significant surface staining was observed throughout the space.
811 C	Best Delivery Storage and distribution warehouse for bails of cardboard boxes	Propane canister storage cage.
811 C	O'Neil Tube and Reel Manufacturer and distributor of fabric bolts and spools out of recycled paper	Corrugator (Photos 11-12) operates on a high temperature oil; heavy oil stains on concrete, absorbent material used; 2 55-gallon drums on plastic secondary containment pallet in maintenance area for used oil and

Unit(s)	Tenant and Operations	Conditions and/or Storage of Hazardous Substances and/or Petroleum Products
		spent absorbent material (Photo 13); machining equipment and 5-gallon bucket of hydraulic oil in maintenance area (Photo 14), flammable materials storage cabinet observed to contain 3 one-gallon bottles of motor oil.
811 D	Triways Overflow storage and distribution of products such as geogrid (Photo 15), solar panels, gym padding, wicker furniture.	None observed.
821 A	Space Center Maintenance Maintenance shop for the Space Center complex; general storage of tools and supplies (Photo 16).	Numerous one-gallon cans and 5-gallon buckets of latex paint on a storage rack (Photo 17), miscellaneous containers of roofing cement; flammable materials storage cabinet observed to contain aerosol cans, lacquer, spray paint, lubricant, gas cans.
821 A	TCS Trucking/Smart Storage and distribution warehouse (one of 3 units) floor tiles.	None observed.
821 A	Freightco Express Storage and distribution of general commodities such as toys, plates, and cups (Photo 18); the northern portion of the space is a maintenance shop/storage area (Photos 19-23) (truck maintenance conducted outside at the loading dock area).	20 55-gallon steel drums, partially full to full, containing waste oil, transmission fluid, antifreeze, waste antifreeze, waste oil filters, some unlabeled; some on wooden pallets; numerous 5-gallon buckets of various materials such as hydraulic oil, lubricant, grease; very poor storage conditions overall; heavy staining on concrete floor, absorbent material used in some areas (Photo 21); the drums do not appear to be leaking, but the staining appears to be caused by poor handling practices; loose propane canisters throughout maintenance area; Freightco does not have a Hazardous Materials Management permit on record with the DEH and appears to be operating with quantities of petroleum products, hazardous substances, and generating hazardous waste in quantities that would warrant one.
821 B	Curvetech Stretch form steel, aluminum and other metals; operate four stretch form presses and other machinery.	Stretch form presses (Photos 24-25) and other machines use hydraulic oil; concrete floor is heavily stained in some areas; absorbent material is used; two air compressors in the unit (Photos 26-27), the concrete is stained around the older backup air compressor; one 55-gallon drum of hydraulic oil on a rolling cart is utilized to service all of the equipment in the space, reportedly refilling the drum once or twice annually.
821 B	Active Apparel Storage and distribution warehouse for clothing (Photo 28).	Propane canister storage cage.
821 C	Bridge Trading/Master Floors Wholesale distribution warehouse for laminate flooring, other flooring materials, molding materials	Propane canister storage cage.
821 D	California Packaging Storage and distribution warehouse	None observed.

Unit(s)	Tenant and Operations	Conditions and/or Storage of Hazardous Substances and/or Petroleum Products
	for cardboard products.	
831 AB	MJB Wood Storage and distribution warehouse for wood and lumber; utilize rail line on south side of warehouse.	Propane canister storage cage; flammable materials storage cabinet observed to contain spray paint, one-gallon paint cans, gas cans, aerosol cans.
831 C	Closeout Center Sort, separate, distribute and export clothing and shoes (Photo 32); utilize electric forklifts (Photo 33).	None observed.
831 D	TCS Trucking/Smart Storage and distribution warehouse (one of 3 units) floor tiles, plates (Photo 34), vacuums.	One plastic tote containing diesel fuel, reportedly from a customer and needs disposal; propane canister storage cage.
911 A	Surplus Asset Management Storage of auction items such as vending machines and industrial kitchen items; no manager/no access to interior.	Two propane canister storage racks.
911 B	TCS Trucking/Smart Storage and distribution warehouse (one of 3 units) This unit is for storage of vacuums and was locked during the site visit.	None reported.
911 CD	Roller Derby Skate Corp. Storage and distribution warehouse for roller derby skates and supplies (Photo 36).	None observed. No propane canister storage, two extra canisters.
921 ABC	Olivet/Ecotech Ecotech is a subsidiary of Olivet and produces luggage out of polycarbonate chips; there is a sewing area for minor assembly; colorants and resins are stored in a fence area in the northwestern portion of the space (Photo 40).	Heavy equipment such as the heating system (Photos 37-38) and the vacuum forming machine use heating oil; injection molding machines use hydraulic oil (Photo 39); concrete is stained at base of machines; rags are used to wipe up leaks; 13 55-gallon steel drums containing gear oil, hydraulic oil, heat transfer oil; 9 5-gallon cans of ethyl acetate for cleaning ink rollers; 5-gallon bucket of lubricant; stored on wooden pallets, no concrete staining observed in storage area (Photo 41).
921 C	Decotone Storage and distribution warehouse for laminate flooring materials.	Propane canister storage cage.
921 C	Gileno Distribution Overflow storage of commercial refrigeration units from unit 731 D (Photo 42).	None observed.
921 D	Met Corp Packaging and distribution warehouse for coffee. Operate a conveyor belt machine for bagging coffee. No pictures allowed of process or products.	Propane canister storage cage (Photo 43).
931 A	GL Veneer	A flammable materials cabinet was observed to contain

Unit(s)	Tenant and Operations	Conditions and/or Storage of Hazardous Substances and/or Petroleum Products
	Produce laminate counter tops out of pressed wood pieces and rolled laminate material; four pneumatic presses (Photo 44) and a laminate-glue roller/cutter are used;	aerosol cans, one-gallon paint cans, and one-quart bottles of motor oil.
931 B	Cornerstone Buy electrical supplies such as springs, wire, bungee hooks, etc. for electricians in bulk, repackage, stock, distribute (Photo 45).	None observed.
931 B	Propak Logistics Sort, stack, ship plastic pallets, primarily for Walmart.	Propane canister storage cage.
931 C	Manna Freight Systems A home delivery company for outside vendors, primarily TVs, mattresses, some furniture.	Propane canister storage cage.
931 C	JH Recycling Grind or bail plastic, depending on the type. Plastic pellets put in cloth totes. No manager, no pictures.	Propane canister storage cage.
931 D	US Ply Inc. Storage and distribution of colored roofing granules in cloth totes (Photo 46)	One air compressor is located in the western portion of the space; propane canister storage cage (Photo 47).

Staining on the concrete floor caused by hydraulic oil was observed in units 811 AB, 811 C, 821 B, and 921 ABC. The staining represents de minimis site conditions. Heavy staining on the concrete floor caused by waste oil, motor oil, and other automotive fluids spilled due to poor handling was observed in unit 821 A. The oil and other hazardous substances are not expected to penetrate the concrete floor. The stains represent a de minimis site condition; however, maintenance should be improved. Freightco Express is operating with quantities of petroleum products and hazardous substances, as well as generating hazardous waste (waste oil), in quantities that would warrant a Hazardous Materials Management permit issued by the DEH.

6.3.2 Exterior

On the northern and/or southern sides of each warehouse there are raised concrete loading docks. (Photos 48-53). The loading docks in many areas were obstructed with boxes or other items in short- or long-term storage (Photos 54-59). The business occupying 831 AB, MJB Wood Group, was one of two tenants to report utilizing the rail spurs (Photo 60). Rail spurs are located on the northern side of the northern row of warehouses (Photos 61-62) and between the central and southern rows of warehouses (Photos 63-65).

We observed one trash compactor and one air compressor on the western portion of unit 921 D (Photo 66). We observed two pad-mounted transformers (Photo 67) east of unit 921 A and south of 931 B. Approximately 20 single- to triple-pole-mounted transformers are present throughout the Site. Two propane ASTs are located at the eastern exteriors of units 721 A (Photo 68) and 821 A. Generally, we observed no hazardous materials on loading dock areas other than propane canister storage cages for some of the businesses. Freightco Express operates truck maintenance in the loading dock area north of unit 821 A. Oil stains were observed on the asphalt concrete pavement below the loading dock (Photo 69).

The southern row of warehouses has trailer parking space or storage space on the southern side of the warehouses (Photos 70-74). East and west of the warehouses there are access roads and asphalt-paved employee parking lots (Photos 75-79). US Ply, Inc. utilizes an area in the northwestern portion of the Site for unloading roofing granules from rail cars (Photo 80). Gileno Distribution utilizes a fenced storage area in the western portion of the Site for overflow storage (Photo 81).

Trailer storage areas occupied by Roadrunner Freight are located in the western and southwestern portions of the Site (Photos 82-83).

We observed no evidence of RECs at the Site. The conditions of storage of hazardous substances and/or petroleum products in unit 821 A, Freightco Express, should be improved. Features observed during the onsite survey are depicted on Figure 2 and in the attached Site Photographs.

6.4 Offsite Survey

Properties within the site vicinity include:

- **North** – Commercial warehouses (Photo 62).
- **West** – Flood control basin.
- **South** – Commercial warehouses (Photo 71).
- **East** – Space Center Court and commercial warehouses beyond.

We observed no conditions or activities on adjoining properties that have the potential to cause or have caused RECs at the Site.

7. INTERVIEWS

We interviewed site owner representative Tom Cruikshank, via a site owner questionnaire regarding the current and past uses of the Site. Mr. Cruikshank stated that Space Center Mira Loma, Inc. has owned the Site since 1966. The nine 175,500-square-foot redwood warehouses were built in 1942. Following Site occupancy by the Mira Loma Quartermaster Depot, the 36 units within the nine warehouses have had a series of tenants since 1966. See Section 5.4.1 for a summary of known tenants based on previous environmental reports, tenant lists provided by the Client, and city directory abstracts provided by EDR.

Mr. Cruikshank indicated the presence of hazardous materials related to the tenants' previous and current standard use. Section 6.3.1 provides a description of hazardous materials storage. Mr. Cruikshank cited previous hazardous materials releases and soil investigations and referred to the previous environmental reports for additional information.

Mr. Cruikshank confirmed that the former inert landfill area in the western portion of the Site was not completely removed, as recommended by Leighton and Associates in 1991. Over excavation and recompaction to the extent needed to grade for the parking areas was accomplished.

Mr. Cruikshank confirmed that there is an asbestos operations and maintenance manual in effect for the Site and that an annual notification is given to each tenant in February and to new tenants.

Mr. Cruikshank indicated no knowledge of notices or other correspondence from any government agency relating to past or current violations of environmental laws or to environmental liens encumbering the Site; pending, threatened, or past litigation or administrative proceedings relevant to hazardous substances or petroleum products in, on, or from the Site; or notices from any governmental entity regarding any possible violation of environmental laws or possible liability relating to hazardous substances or petroleum products.

8. CONCLUSIONS AND RECOMMENDATIONS

We have performed a Phase I ESA, in general conformance with the scope and limitations of ASTM *Designation E 1527-13*, for the ±96.5-acre property located at 3401 Etiwanda Avenue in Jurupa Valley, California. Any exceptions to, or deletions from, this practice are described in Section 1.4 of this report.

The assessment has revealed no evidence of RECs in connection with the Site. The former landfill in the western portion of the Site, currently occupied by a trailer parking area, represents a potential environmental concern that should be addressed prior to future redevelopment of that portion of the Site. No further environmental assessment of the Site appears to be warranted at this time.

9. REFERENCES

A/E West Consultants, Inc., *Phase I Environmental Site Assessment, Space Center Mira Loma, 3401 Etiwanda Avenue, Mira Loma, California*, April 2, 2009.

American Society for Testing and Materials, *Designation E 1527-13 Standard Practice for Environmental Site Assessments: Phase I Environmental Site Assessment Process*, 2013.

California Division of Oil, Gas & Geothermal Resources, Website database, District 1, http://maps.conservation.ca.gov/doms/index.html, 2018.

California State Water Resources Control Board, GeoTracker website, https://geotracker.waterboards.ca.gov, 2018.

CHJ Inc., *Preliminary Environmental Site Assessment Update, Space Center Mira Loma, 3401 Etiwanda Avenue, Mira Loma, California*, August 2, 1994.

CHJ Consultants, *Sampling and Analytical Results, Haddy Warehousing Company, Inc. Diesel Fuel Spill, Landscaped Area South of Space Center Building 711, Mira Loma, California*, April 13, 2012.

Department of Toxic Substances Control, EnviroStor website, http://www.envirostor.dtsc.ca.gov, 2018.

GeoSec, Letter report to Space Center Mira Loma, Inc., Re: Underground Storage Tank Removal, June 22, 1990.

GeoSec, Letter report to Riverside County DEH, Re: Soil Quality Assessment Borings, Mira Loma Space Center 3401 Etiwanda Avenue, Mira Loma, CA 91752, September 18, 1990.

Leighton and Associates, *Historical Review and Site Reconnaissance to Assess the Potential for Onsite Hazardous Materials/Waste Contamination on ±129 Acres, Space Center Mira Loma, Inc., Mira Loma, California*, August 10, 1990.

Leighton and Associates, 1990. *Phase I Environmental Site Assessment for Potential Hazardous Materials/Waste Contamination of Approximately 210 Acres at 3401 Etiwanda Avenue, Mira Loma, California*, August 23, 1990.

Leighton and Associates, *Report for Delineation of Hazardous Waste and Follow-Up Phase I Investigation on 278 Acres, Space Center Mira Loma, Inc., Mira Loma, California*, February 8, 1991.

Leighton and Associates, *Report on Delineation of Hazardous Waste and Supplemental Phase I Investigation on 61 Acres, Space Center Mira Loma, Inc., Mira Loma, California*, May 6, 1991.

P&D Consultants, *Expanded Phase I Environmental Site Assessment, Space Center Mira Loma, 3401 Etiwanda Avenue, Mira Loma, California*, February 27, 2009.

United States Geological Survey, *Guasti, California, Quadrangle Topographic Map (7.5', 1:24,000)*, 2012.

REFERENCES (Continued)

United States Geological Survey, *Geologic Map of the San Bernardino and Santa Ana 30" by 60" Quadrangles, Scale: 1:100,000, California, OFR 2006-2017,* Morton, Douglas M. and Miller, Fred K., 2006.

Western Municipal Water District, *Cooperative Well Measuring Program Covering the Upper Santa Ana River Watershed, the San Jacinto Watershed, and the Upper Santa Margarita Watershed,* Fall 2016.

Wildermuth Environmental, Inc., *Groundwater Elevation Contours in Spring 2012, Shallow Aquifer System, 2012 State of the Basin Report*, 2012.

10. QUALIFICATIONS

This Phase I ESA report was prepared by Ms. Ann Laudermilk and reviewed by Mr. Jim Brake. We declare that, to the best of our professional knowledge and belief, we meet the definition of Environmental Professional as defined in Section 312.10 of 40 CFR Part 312. We have the specific qualifications based on education, training, and experience, to assess a property of the nature, history, and setting of the subject property. We have developed and performed the all appropriate inquiries investigation in conformance with the standards and practices set forth in 40 CFR Part 312.

Ms. Laudermilk has over 15 years conducting and managing environmental investigations in California. Ms. Laudermilk has completed numerous Phase I and II ESAs, UST removals, and remedial investigations for a variety of residential, commercial, school, industrial, agricultural, and municipal properties. She has a BA degree in Geology.

Mr. Brake has an MS degree in Geological Science and over 31 years of experience in environmental investigation and remediation, including implementation of Remedial Investigation/Feasibility Study programs and soil and groundwater remedial actions for private industrial and government clients. He has managed a wide variety of projects for clients in the manufacturing, transportation, mining, automobile and real estate industries including Environmental Protection Agency and DTSC Superfund sites. Mr. Brake has extensive experience in the performance of Phase I and II ESAs of commercial, industrial, and agricultural properties throughout Northern California.

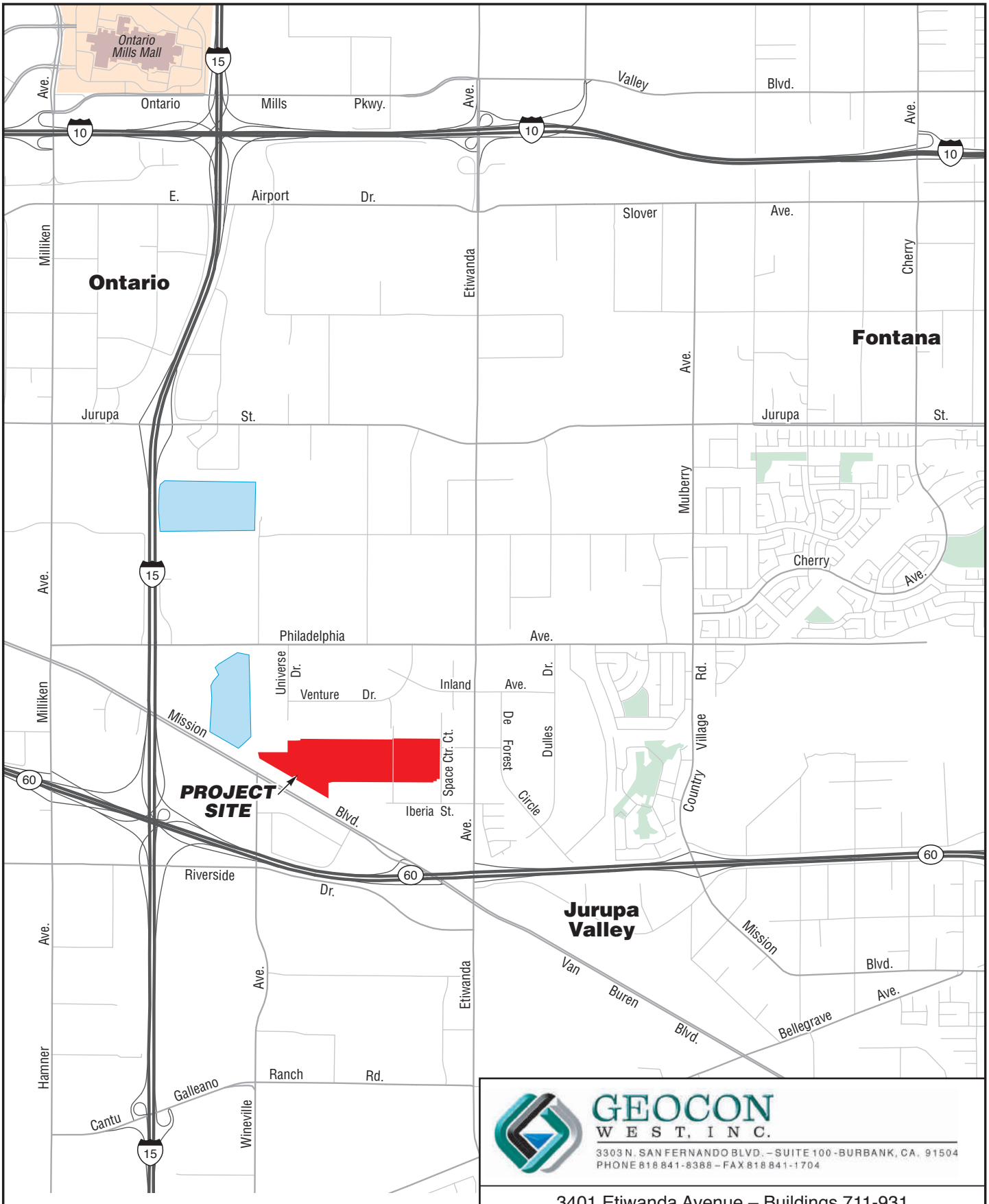

GEOCON WEST, INC.
3303 N. SAN FERNANDO BLVD. – SUITE 100 - BURBANK, CA. 91504
PHONE 818 841-8388 – FAX 818 841-1704

3401 Etiwanda Avenue – Buildings 711-931

Jurupa Valley, California

VICINITY MAP

A9726-77-09	May 2018	Figure 1

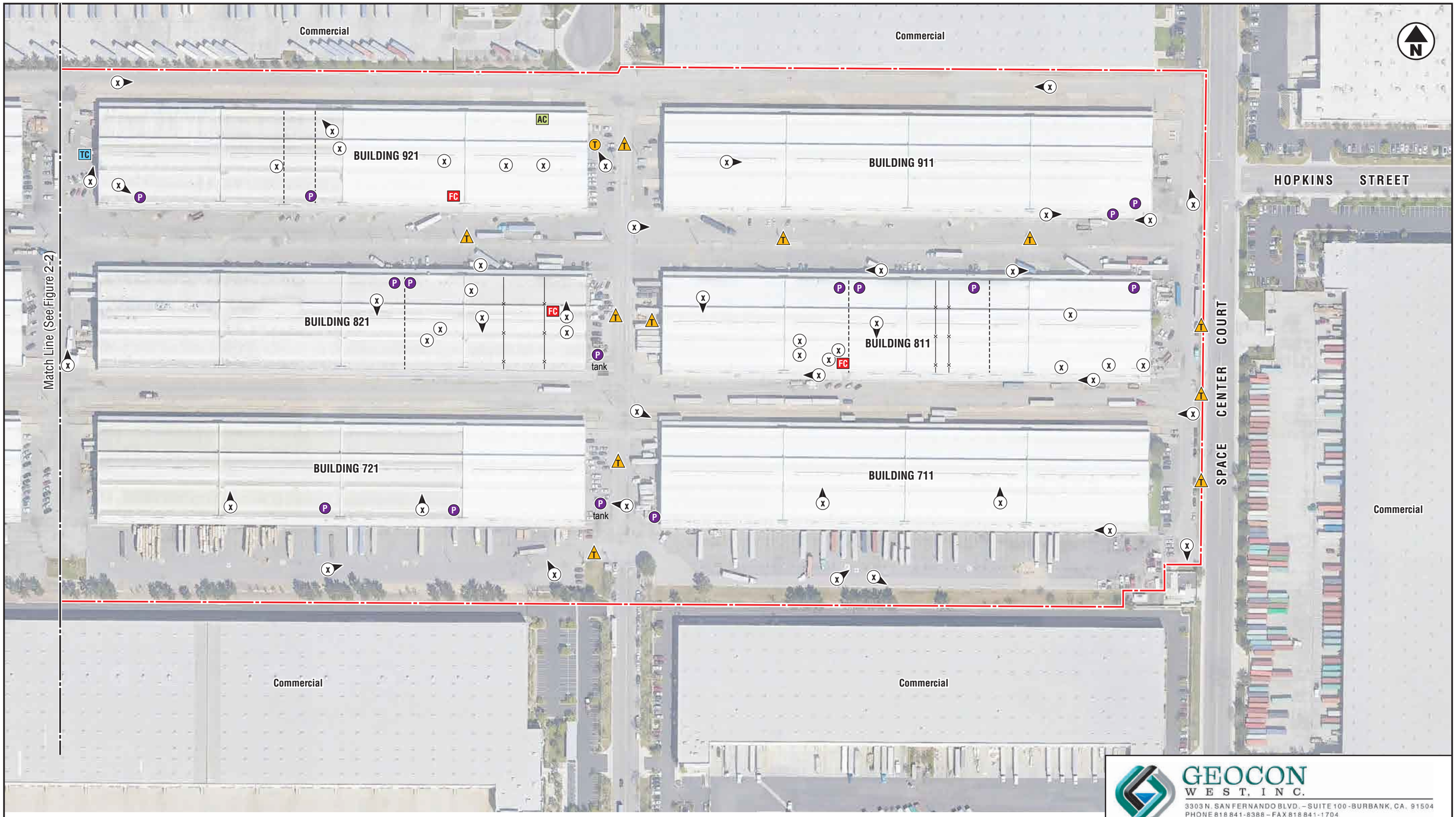

LEGEND:

- Approximate Site Boundary
- Internal Wall
- Fence
- Site Photograph Location & Orientation
- Pad-Mounted Transformer
- Trash Compactor
- Flammable Cabinet
- Air Compressor
- Propane Canister Storage
- Pole-Mounted Transformer

0 180

Scale in Feet

GEOCON WEST, INC.
3303 N. SAN FERNANDO BLVD. – SUITE 100 - BURBANK, CA. 91504
PHONE 818 841-8388 – FAX 818 841-1704

3401 Etiwanda Avenue – Buildings 711-931

Jurupa Valley, California

SITE PLAN

A9726-77-09	May 2018	Figure 2-1

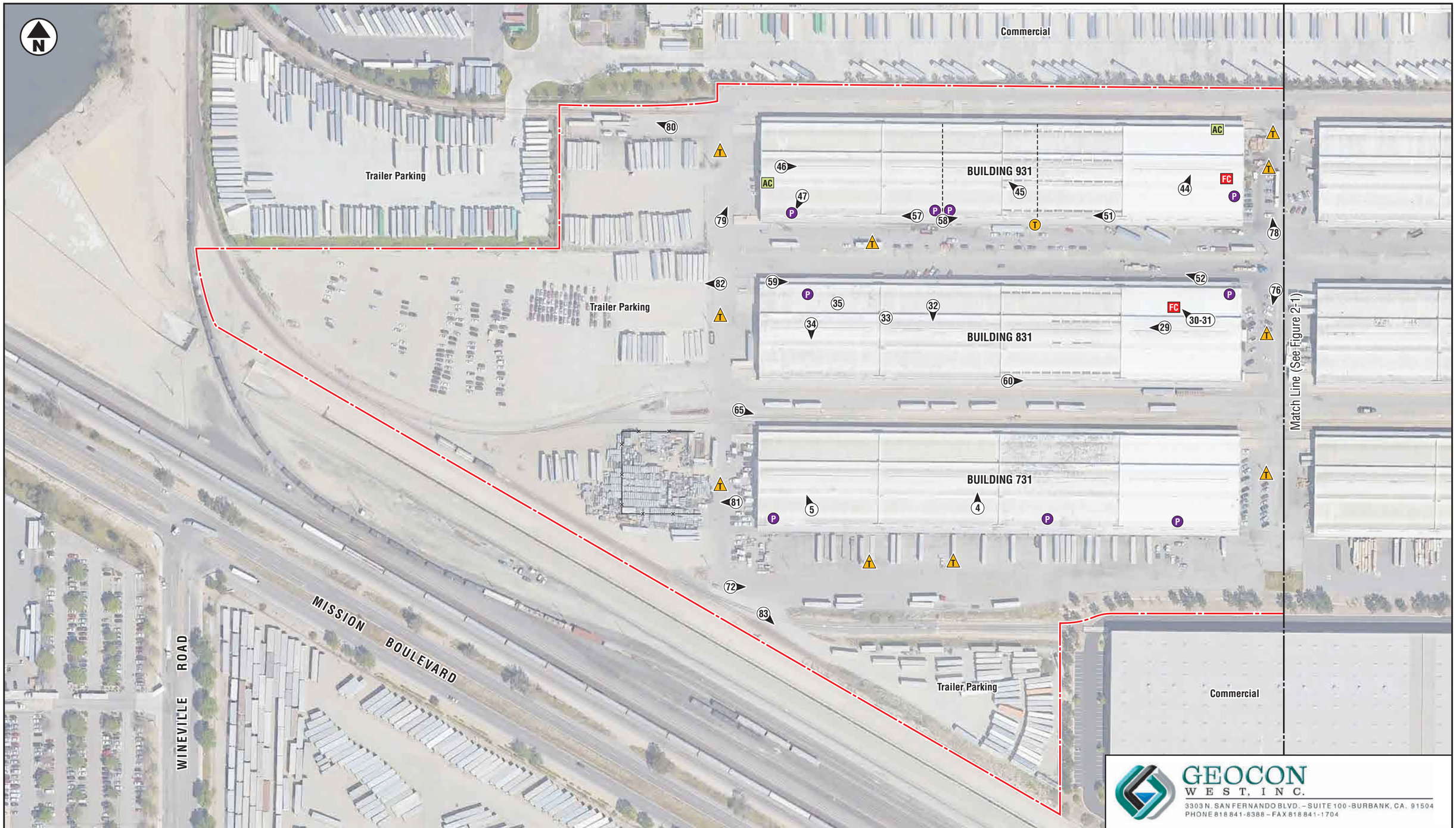

LEGEND:

- Approximate Site Boundary
- Internal Wall
- Fence
- Site Photograph Location & Orientation
- Pad-Mounted Transformer
- Trash Compactor
- Flammable Cabinet
- Air Compressor
- Propane Canister Storage
- Pole-Mounted Transformer

0 180
Scale in Feet

GEOCON WEST, INC.
3303 N. SAN FERNANDO BLVD. – SUITE 100 - BURBANK, CA. 91504
PHONE 818 841-8388 – FAX 818 841-1704

3401 Etiwanda Avenue – Buildings 711-931

Jurupa Valley, California

SITE PLAN

A9726-77-09	May 2018	Figure 2-2

Photo 1—Typical egg crate storage in Haddy Warehousing 711 A and B.

Photo 2—Typical small appliance storage in Haddy Warehousing 711 C and D.

GEOCON
WEST, INC.
3303 N. SAN FERNANDO BLVD. – SUITE 100 - BURBANK, CA. 91504
PHONE 818 841-8388 – FAX 818 841-1704

SITE PHOTOGRAPHS

3401 ETIWANDA AVENUE BUILDINGS 711-931
JURUPA VALLEY, CALIFORNIA

MAY 2018	A9726-77-09	

Photo 3—Typical cardboard storage in California Packaging 721 ABCD.

Photo 4—Typical plastic bucket storage in Rhino Container 731 ABC.

GEOCON
WEST, INC.
3303 N. SAN FERNANDO BLVD. – SUITE 100 - BURBANK, CA. 91504
PHONE 818 841-8388 – FAX 818 841-1704

SITE PHOTOGRAPHS

3401 ETIWANDA AVENUE BUILDINGS 711-931
JURUPA VALLEY, CALIFORNIA

MAY 2018	A9726-77-09	

Photo 5—Typical storage of refrigeration units in Gileno Distribution 731 D.

Photo 6—Foam densification machine in Kerozak 811 AB.

GEOCON
WEST, INC.
3303 N. SAN FERNANDO BLVD. – SUITE 100 - BURBANK, CA. 91504
PHONE 818 841-8388 – FAX 818 841-1704

SITE PHOTOGRAPHS

3401 ETIWANDA AVENUE BUILDINGS 711-931
JURUPA VALLEY, CALIFORNIA

MAY 2018	A9726-77-09	

Photo 7—Plastic sorting and bailing machine in Kerozak 811 AB; concrete surface stained with hydraulic oil.

Photo 8—Film densification machine in Kerozak 811 AB.

GEOCON
WEST, INC.
3303 N. SAN FERNANDO BLVD. – SUITE 100 - BURBANK, CA. 91504
PHONE 818 841-8388 – FAX 818 841-1704

SITE PHOTOGRAPHS

3401 ETIWANDA AVENUE BUILDINGS 711-931
JURUPA VALLEY, CALIFORNIA

MAY 2018	A9726-77-09	

Photo 9—Plastic bailers in Kerozak 811 AB.

Photo 10—Bails of empty boxes in Best Delivery 811 C.

GEOCON
WEST, INC.
3303 N. SAN FERNANDO BLVD. – SUITE 100 - BURBANK, CA. 91504
PHONE 818 841-8388 – FAX 818 841-1704

SITE PHOTOGRAPHS

3401 ETIWANDA AVENUE BUILDINGS 711-931
JURUPA VALLEY, CALIFORNIA

MAY 2018	A9726-77-09	

Photo 11—Corrugator in O' Neil Tube and Reel, 811 C; high temp oil leaks onto concrete in several locations.

Photo 12—Corrugator in O' Neil Tube and Reel, 811 C; high temp oil leaks; absorbent material is used.

GEOCON
WEST, INC.
3303 N. SAN FERNANDO BLVD. – SUITE 100 - BURBANK, CA. 91504
PHONE 818 841-8388 – FAX 818 841-1704

SITE PHOTOGRAPHS

3401 ETIWANDA AVENUE BUILDINGS 711-931
JURUPA VALLEY, CALIFORNIA

MAY 2018	A9726-77-09	

Photo 13—Secondary containment pallet for used oil and spent absorbent material in maintenance area in O'Neil's Tube and Reel, 811 C.

Photo 14—Mill, lathe, and 5-g bucket of hydraulic oil in maintenance area in O'Neil's Tube and Reel, 811 C.

GEOCON
WEST, INC.
3303 N. SAN FERNANDO BLVD. – SUITE 100 - BURBANK, CA. 91504
PHONE 818 841-8388 – FAX 818 841-1704

SITE PHOTOGRAPHS

3401 ETIWANDA AVENUE BUILDINGS 711-931
JURUPA VALLEY, CALIFORNIA

MAY 2018	A9726-77-09	

Photo 15—Typical rack storage of geogrid product in Triways, 811 D.

Photo 16—Paint cans and buckets on rack in Space Center maintenance unit, 821 A1.

GEOCON
WEST, INC.
3303 N. SAN FERNANDO BLVD. – SUITE 100 - BURBANK, CA. 91504
PHONE 818 841-8388 – FAX 818 841-1704

SITE PHOTOGRAPHS

3401 ETIWANDA AVENUE BUILDINGS 711-931
JURUPA VALLEY, CALIFORNIA

MAY 2018	A9726-77-09	

Photo 17—General storage in Space Center maintenance unit, 821 A.

Photo 18—General storage in southern portion of Freightco Express, 821 A.

GEOCON
WEST, INC.
3303 N. SAN FERNANDO BLVD. – SUITE 100 - BURBANK, CA. 91504
PHONE 818 841-8388 – FAX 818 841-1704

SITE PHOTOGRAPHS

3401 ETIWANDA AVENUE BUILDINGS 711-931
JURUPA VALLEY, CALIFORNIA

MAY 2018	A9726-77-09	

Photo 19—Maintenance area in northern portion of Freightco Express, 821 A.



Photo 20—Maintenance area in northern portion of Freightco Express, 821 A.

GEOCON
WEST, INC.
3303 N. SAN FERNANDO BLVD. – SUITE 100 - BURBANK, CA. 91504
PHONE 818 841-8388 – FAX 818 841-1704

SITE PHOTOGRAPHS

3401 ETIWANDA AVENUE BUILDINGS 711-931
JURUPA VALLEY, CALIFORNIA

MAY 2018	A9726-77-09	

Photo 21—Waste oil drums, 5-gallon buckets of oil/lubricant, and floor stains in maintenance area in Freightco Express, 821 A.

Photo 22—Waste oil drums and floor stains in maintenance area in Freightco Express, 821 A.

GEOCON
WEST, INC.
3303 N. SAN FERNANDO BLVD. – SUITE 100 - BURBANK, CA. 91504
PHONE 818 841-8388 – FAX 818 841-1704

SITE PHOTOGRAPHS

3401 ETIWANDA AVENUE BUILDINGS 711-931
JURUPA VALLEY, CALIFORNIA

MAY 2018	A9726-77-09	

Photo 23—Waste oil drums, waste oil filters, hydraulic oil buckets, gas can in maintenance area in Freightco Express, 821 A.



Photo 24—One of four stretch form presses in Curvetech, 821 B; hydraulic oil stains on concrete.

GEOCON
WEST, INC.
3303 N. SAN FERNANDO BLVD. – SUITE 100 - BURBANK, CA. 91504
PHONE 818 841-8388 – FAX 818 841-1704

SITE PHOTOGRAPHS

3401 ETIWANDA AVENUE BUILDINGS 711-931
JURUPA VALLEY, CALIFORNIA

MAY 2018	A9726-77-09	

Photo 25—One of four stretch form presses in Curvetech, 821 B; hydraulic oil stains on concrete.

Photo 26—One of two air compressors in Curvetech, 821 B.

GEOCON
WEST, INC.
3303 N. SAN FERNANDO BLVD. – SUITE 100 - BURBANK, CA. 91504
PHONE 818 841-8388 – FAX 818 841-1704

SITE PHOTOGRAPHS

3401 ETIWANDA AVENUE BUILDINGS 711-931
JURUPA VALLEY, CALIFORNIA

MAY 2018	A9726-77-09	

Photo 27—One of two air compressors in Curvetech, 821 B; stained concrete.

Photo 28—Typical rack storage in Active Apparel, 821 B.

GEOCON
WEST, INC.
3303 N. SAN FERNANDO BLVD. – SUITE 100 - BURBANK, CA. 91504
PHONE 818 841-8388 – FAX 818 841-1704

SITE PHOTOGRAPHS

3401 ETIWANDA AVENUE BUILDINGS 711-931
JURUPA VALLEY, CALIFORNIA

MAY 2018	A9726-77-09	

Photo 29—Typical wood storage at MJB Wood Group, 831 AB.

Photo 30—Flammable storage cabinet at MJB Wood Group, 831 AB.

GEOCON
WEST, INC.
3303 N. SAN FERNANDO BLVD. – SUITE 100 - BURBANK, CA. 91504
PHONE 818 841-8388 – FAX 818 841-1704

SITE PHOTOGRAPHS

3401 ETIWANDA AVENUE BUILDINGS 711-931
JURUPA VALLEY, CALIFORNIA

MAY 2018	A9726-77-09	

Photo 31—Flammable storage cabinet at MJB Wood Group, 831 AB.

Photo 32—Typical clothing/shoe storage in Closeout Center, 831 C.

GEOCON
WEST, INC.
3303 N. SAN FERNANDO BLVD. – SUITE 100 - BURBANK, CA. 91504
PHONE 818 841-8388 – FAX 818 841-1704

SITE PHOTOGRAPHS

3401 ETIWANDA AVENUE BUILDINGS 711-931
JURUPA VALLEY, CALIFORNIA

MAY 2018	A9726-77-09	

Photo 33—Forklift charging station in Closeout Center, 831 C.

Photo 34—Typical storage of plates in TCS/Smart, 831 D.

GEOCON
WEST, INC.
3303 N. SAN FERNANDO BLVD. – SUITE 100 - BURBANK, CA. 91504
PHONE 818 841-8388 – FAX 818 841-1704

SITE PHOTOGRAPHS

3401 ETIWANDA AVENUE BUILDINGS 711-931
JURUPA VALLEY, CALIFORNIA

MAY 2018	A9726-77-09	

Photo 35—Tote containing diesel fuel (7 empty totes) in TCS/Smart, 831 D.

Photo 36—Typical storage and processing area in Roller Derby Corp., 911 CD.

GEOCON
WEST, INC.
3303 N. SAN FERNANDO BLVD. – SUITE 100 - BURBANK, CA. 91504
PHONE 818 841-8388 – FAX 818 841-1704

SITE PHOTOGRAPHS

3401 ETIWANDA AVENUE BUILDINGS 711-931
JURUPA VALLEY, CALIFORNIA

MAY 2018	A9726-77-09	

Photo 37—Heating system for luggage production, Ecotech, 921 ABC.

Photo 38—Heat rollers on heating system for luggage production, Ecotech, 921 ABC.

GEOCON
WEST, INC.
3303 N. SAN FERNANDO BLVD. – SUITE 100 - BURBANK, CA. 91504
PHONE 818 841-8388 – FAX 818 841-1704

SITE PHOTOGRAPHS

3401 ETIWANDA AVENUE BUILDINGS 711-931
JURUPA VALLEY, CALIFORNIA

MAY 2018	A9726-77-09	

Photo 39—One of three injection molding machines, Ecotech, 921 ABC; hydraulic oil on concrete floor

Photo 40—Fenced area for colorants and resins, Ecotech, 921 C.

GEOCON
WEST, INC.
3303 N. SAN FERNANDO BLVD. – SUITE 100 - BURBANK, CA. 91504
PHONE 818 841-8388 – FAX 818 841-1704

SITE PHOTOGRAPHS

3401 ETIWANDA AVENUE BUILDINGS 711-931
JURUPA VALLEY, CALIFORNIA

MAY 2018	A9726-77-09	

Photo 41—Hazardous materials storage area, northwestern portion of Ecotech, 921 C.

Photo 42—Typical storage of refrigeration units in Gileno Distribution, 921 C.

GEOCON
WEST, INC.
3303 N. SAN FERNANDO BLVD. – SUITE 100 - BURBANK, CA. 91504
PHONE 818 841-8388 – FAX 818 841-1704

SITE PHOTOGRAPHS

3401 ETIWANDA AVENUE BUILDINGS 711-931
JURUPA VALLEY, CALIFORNIA

MAY 2018	A9726-77-09	

Photo 43—Propane canister storage cage (typical) in Met Corp, 921D.

Photo 44—Pneumatic presses in GL Veneer, 931 A.

GEOCON
WEST, INC.
3303 N. SAN FERNANDO BLVD. – SUITE 100 - BURBANK, CA. 91504
PHONE 818 841-8388 – FAX 818 841-1704

SITE PHOTOGRAPHS

3401 ETIWANDA AVENUE BUILDINGS 711-931
JURUPA VALLEY, CALIFORNIA

MAY 2018	A9726-77-09	

Photo 45—Drums of bulk electrical springs, hooks, etc. in Cornerstone, 931 B.

Photo 46—Storage of totes containing roofing granules in US Ply, Inc., 931 D.

GEOCON
WEST, INC.
3303 N. SAN FERNANDO BLVD. – SUITE 100 - BURBANK, CA. 91504
PHONE 818 841-8388 – FAX 818 841-1704

SITE PHOTOGRAPHS

3401 ETIWANDA AVENUE BUILDINGS 711-931
JURUPA VALLEY, CALIFORNIA

MAY 2018	A9726-77-09	

Photo 47—Propane canister storage cage (typical) in US Ply, Inc., 931D.

Photo 48—View toward west from loading dock south of Haddy Warehousing, 711 A.

GEOCON
WEST, INC.
3303 N. SAN FERNANDO BLVD. – SUITE 100 - BURBANK, CA. 91504
PHONE 818 841-8388 – FAX 818 841-1704

SITE PHOTOGRAPHS

3401 ETIWANDA AVENUE BUILDINGS 711-931
JURUPA VALLEY, CALIFORNIA

MAY 2018	A9726-77-09	

Photo 49—View toward west from loading dock south of Surplus Asset Management, 911 A.

Photo 50—View toward east from loading dock south of O'Neil Tube and Reel, 811 C2.

GEOCON
WEST, INC.
3303 N. SAN FERNANDO BLVD. – SUITE 100 - BURBANK, CA. 91504
PHONE 818 841-8388 – FAX 818 841-1704

SITE PHOTOGRAPHS

3401 ETIWANDA AVENUE BUILDINGS 711-931
JURUPA VALLEY, CALIFORNIA

MAY 2018	A9726-77-09	

Photo 51—View toward west from loading dock south Propak Logistics loading, 931 B.

Photo 52—View toward west from loading dock north of MJB Wood Group, 831 A.

GEOCON
WEST, INC.
3303 N. SAN FERNANDO BLVD. – SUITE 100 - BURBANK, CA. 91504
PHONE 818 841-8388 – FAX 818 841-1704

SITE PHOTOGRAPHS

3401 ETIWANDA AVENUE BUILDINGS 711-931
JURUPA VALLEY, CALIFORNIA

MAY 2018	A9726-77-09	

Photo 53—View toward west from loading dock north of Best Deliveries, LLC, 811 C.

Photo 54—View toward east on loading dock south of Surplus Asset Management, 911 A; paint cans and buckets on pallet.

GEOCON
WEST, INC.
3303 N. SAN FERNANDO BLVD. – SUITE 100 - BURBANK, CA. 91504
PHONE 818 841-8388 – FAX 818 841-1704

SITE PHOTOGRAPHS

3401 ETIWANDA AVENUE BUILDINGS 711-931
JURUPA VALLEY, CALIFORNIA

MAY 2018	A9726-77-09	

Photo 55—View toward west from loading dock south of Kerozak, 811 ABC.

Photo 56—View toward east from loading dock north of Kerozak, 811 ABC.

GEOCON
WEST, INC.
3303 N. SAN FERNANDO BLVD. – SUITE 100 - BURBANK, CA. 91504
PHONE 818 841-8388 – FAX 818 841-1704

SITE PHOTOGRAPHS

3401 ETIWANDA AVENUE BUILDINGS 711-931
JURUPA VALLEY, CALIFORNIA

MAY 2018	A9726-77-09	

Photo 57—View toward west from loading dock south of Manna Freight Systems, 931C.

Photo 58—View toward east from loading dock south of JH Recycling, 931 C.

GEOCON
WEST, INC.
3303 N. SAN FERNANDO BLVD. – SUITE 100 - BURBANK, CA. 91504
PHONE 818 841-8388 – FAX 818 841-1704

SITE PHOTOGRAPHS

3401 ETIWANDA AVENUE BUILDINGS 711-931
JURUPA VALLEY, CALIFORNIA

MAY 2018	A9726-77-09	

Photo 59—View toward east from loading dock north of TCS Trucking, 831 D.

Photo 60—View toward east from loading dock south of MJB Wood Group, 831 AB; rail cars in use.

GEOCON
WEST, INC.
3303 N. SAN FERNANDO BLVD. – SUITE 100 - BURBANK, CA. 91504
PHONE 818 841-8388 – FAX 818 841-1704

SITE PHOTOGRAPHS

3401 ETIWANDA AVENUE BUILDINGS 711-931
JURUPA VALLEY, CALIFORNIA

MAY 2018	A9726-77-09	

Photo 61—View toward east from northwestern portion of 921 D

Photo 62—View toward west from northeastern portion of 911 A.

GEOCON
WEST, INC.
3303 N. SAN FERNANDO BLVD. – SUITE 100 - BURBANK, CA. 91504
PHONE 818 841-8388 – FAX 818 841-1704

SITE PHOTOGRAPHS

3401 ETIWANDA AVENUE BUILDINGS 711-931
JURUPA VALLEY, CALIFORNIA

MAY 2018	A9726-77-09	

Photo 63—View toward west from northeastern portion of 711 A; blue soil is from marker used in weed spray.

Photo 64—View toward southwest from northwestern portion of 711 D.

GEOCON
WEST, INC.
3303 N. SAN FERNANDO BLVD. – SUITE 100 - BURBANK, CA. 91504
PHONE 818 841-8388 – FAX 818 841-1704

SITE PHOTOGRAPHS

3401 ETIWANDA AVENUE BUILDINGS 711-931
JURUPA VALLEY, CALIFORNIA

MAY 2018	A9726-77-09	

Photo 65—View toward east from southwest of 831 D; Union Pacific cars in storage on tracks per UP master track agreement with Space Center Mira Loma, Inc.

Photo 66—Trash compactor and air compressor west of Met Corp, 921 D.

GEOCON
WEST, INC.
3303 N. SAN FERNANDO BLVD. – SUITE 100 - BURBANK, CA. 91504
PHONE 818 841-8388 – FAX 818 841-1704

SITE PHOTOGRAPHS

3401 ETIWANDA AVENUE BUILDINGS 711-931
JURUPA VALLEY, CALIFORNIA

MAY 2018	A9726-77-09	

Photo 67—Pad-mounted transformer located east of Olivet/Ecotech, 921 A.

Photo 68—Propane tank located east of Coast Packaging, 721 A

GEOCON
WEST, INC.
3303 N. SAN FERNANDO BLVD. – SUITE 100 - BURBANK, CA. 91504
PHONE 818 841-8388 – FAX 818 841-1704

SITE PHOTOGRAPHS

3401 ETIWANDA AVENUE BUILDINGS 711-931
JURUPA VALLEY, CALIFORNIA

MAY 2018	A9726-77-09	

Photo 69—Truck maintenance area north of Freightco Express, 821 A; staining on asphalt concrete pavement below loading dock.

Photo 70—View toward northeast from south of Haddy Warehousing, CPS Express trucking area, 711 ABCD.

GEOCON
WEST, INC.
3303 N. SAN FERNANDO BLVD. – SUITE 100 - BURBANK, CA. 91504
PHONE 818 841-8388 – FAX 818 841-1704

SITE PHOTOGRAPHS

3401 ETIWANDA AVENUE BUILDINGS 711-931
JURUPA VALLEY, CALIFORNIA

MAY 2018	A9726-77-09	

Photo 71—View toward southeast from trailer parking area south of Haddy Warehousing, 711 ABCD.

Photo 72—View toward east-northeast from southwest of Gileno Distribution outdoor storage, 731 D.

GEOCON
WEST, INC.
3303 N. SAN FERNANDO BLVD. – SUITE 100 - BURBANK, CA. 91504
PHONE 818 841-8388 – FAX 818 841-1704

SITE PHOTOGRAPHS

3401 ETIWANDA AVENUE BUILDINGS 711-931
JURUPA VALLEY, CALIFORNIA

MAY 2018	A9726-77-09	

Photo 73—View toward northeast from south of California Packaging, 721.

Photo 74—View of trailer parking and loading area south of California Packaging, 721 A.

GEOCON
WEST, INC.
3303 N. SAN FERNANDO BLVD. – SUITE 100 - BURBANK, CA. 91504
PHONE 818 841-8388 – FAX 818 841-1704

SITE PHOTOGRAPHS

3401 ETIWANDA AVENUE BUILDINGS 711-931
JURUPA VALLEY, CALIFORNIA

MAY 2018	A9726-77-09	

Photo 75—View toward northwest from east of 911 A.

Photo 76—View toward southwest from east of 831 A.

GEOCON
WEST, INC.
3303 N. SAN FERNANDO BLVD. – SUITE 100 - BURBANK, CA. 91504
PHONE 818 841-8388 – FAX 818 841-1704

SITE PHOTOGRAPHS

3401 ETIWANDA AVENUE BUILDINGS 711-931
JURUPA VALLEY, CALIFORNIA

MAY 2018	A9726-77-09	

Photo 77—View toward north from southwestern portion of 721 D.

Photo 78—View toward north from east of 931 A.

GEOCON
WEST, INC.
3303 N. SAN FERNANDO BLVD. – SUITE 100 - BURBANK, CA. 91504
PHONE 818 841-8388 – FAX 818 841-1704

SITE PHOTOGRAPHS

3401 ETIWANDA AVENUE BUILDINGS 711-931
JURUPA VALLEY, CALIFORNIA

MAY 2018	A9726-77-09	

Photo 79—View toward northeast from west of 931 D.

Photo 80—US Ply, Inc. unloading area adjacent to rail line in northwestern portion of Site.

GEOCON
WEST, INC.
3303 N. SAN FERNANDO BLVD. – SUITE 100 - BURBANK, CA. 91504
PHONE 818 841-8388 – FAX 818 841-1704

SITE PHOTOGRAPHS

3401 ETIWANDA AVENUE BUILDINGS 711-931
JURUPA VALLEY, CALIFORNIA

MAY 2018	A9726-77-09	

Photo 81—Gileno Distribution fenced storage area west of 731 D.

Photo 82—Trailer parking area in western portion of Site, occupied by Roadrunner Freight.

GEOCON
WEST, INC.
3303 N. SAN FERNANDO BLVD. – SUITE 100 - BURBANK, CA. 91504
PHONE 818 841-8388 – FAX 818 841-1704

SITE PHOTOGRAPHS

3401 ETIWANDA AVENUE BUILDINGS 711-931
JURUPA VALLEY, CALIFORNIA

MAY 2018	A9726-77-09	

Photo 83—View toward southeast from southwestern portion of Site; trailer parking area beyond rail line.

Photo 84—JCSD Well No. 22 adjacent to southeastern portion of Site.

GEOCON
WEST, INC.
3303 N. SAN FERNANDO BLVD. – SUITE 100 - BURBANK, CA. 91504
PHONE 818 841-8388 – FAX 818 841-1704

SITE PHOTOGRAPHS

3401 ETIWANDA AVENUE BUILDINGS 711-931
JURUPA VALLEY, CALIFORNIA

MAY 2018	A9726-77-09	

APPENDIX A

User Questionnaire
A9726-77-09
3401 Etiwanda Avenue Buildings 711-931, Jurupa Valley, CA

The following are a list of questions that are required to be asked of the user of the report as part of the All Appropriate Inquiry requirements for Phase I ESAs. Please answer them to the best of your knowledge.

1) Are chain of title, appraisal and sale agreement records available for the Site? If available, please provide.

2) Please provide names and contact information of all known current and previous Site owners, occupants, and property managers.

1942-1966-Quarter Master Depot; 1966-current; Misc. Buildings and Land Use/Tenants. For current tenants of buildings 711-931 and land areas west of buildings, see attached tenant list.

Space Center Mira Loma, Inc. – Property Manager, Tom Cruikshank, VP

3) If the reason for this Phase I is other than to identify recognized environmental conditions (RECs) at the property, please indicate the reason.

4) Are you aware of any environmental cleanup liens against the *property* that are filed or recorded under federal, tribal, state or local law? *(Reference: 40 CFR 312.25 - Environmental cleanup liens that are filed or recorded against the site).*

None known

5) Are you aware of any activity and use limitations (AULs), such as *engineering controls*, land use restrictions or *institutional controls* that are in place at the site and/or have been filed or recorded in a registry under federal, tribal, state or local law? *(Reference: 40 CFR 312.26 - Activity and land use limitations that are in place on the site or that have been filed or recorded in a registry).*

None known

6) As the *user* of this *ESA*, do you have any specialized knowledge or experience related to the *property* or nearby properties? For example, are you involved in the same line of business as the current or former *occupants* of the *property* or an adjoining *property* so that you would have specialized knowledge of the chemicals and processes used by this type of business? *(Reference: 40 CFR 312.28 - Specialized knowledge or experience of the person seeking to qualify for the LLP).*

No

7) Does the purchase price being paid for this *property* reasonably reflect the fair market value of the *property*? If you conclude that there is a difference, have you considered whether the lower purchase price is because contamination is known or believed to be present at the *property*? *(Reference: 40 CFR 312.29 - Relationship of the purchase price to the fair market value of the property if it were not contaminated).*

N/A

8) Are you aware of commonly known or *reasonably ascertainable* information about the *property* that would help the *environmental professional* to identify conditions indicative of releases or threatened releases? *(Reference: 40 CFR 312.30 - Commonly known or reasonably ascertainable information about the property).*

For example, as *user*,
(a) Do you know the past uses of the *property*?

Yes

(b) Do you know of specific chemicals that are present or once were present at the *property*?

See Historical Review and Site Reconnaissance 129 Acres, Leighton & Associates, 8/10/90; Phase I ESA, Leighton & Associates, 8/23/90; Phase I ESA, Leighton & Associates, 2/8/91; CHJ Inc. Phase I ESA, 8/2/94; P&D Phase I ESA, 2/27/09; A/E West Consultants Inc. Phase I ESA, 4/2/09

(c) Do you know of spills or other chemical releases that have taken place at the *property*?

See Historical Review and Site Reconnaissance 129 Acres, Leighton & Associates, 8/10/90; Phase I ESA, Leighton & Associates, 8/23/90; Phase I ESA, Leighton & Associates, 2/8/91; CHJ Inc. Phase I ESA, 8/2/94; P&D Phase I ESA, 2/27/09; A/E West Consultants Inc. Phase I ESA, 4/2/09

(d) Do you know of any environmental cleanups that have taken place at the *property*?

See Historical Review and Site Reconnaissance 129 Acres, Leighton & Associates, 8/10/90; Phase I ESA, Leighton & Associates, 8/23/90; Phase I ESA, Leighton & Associates, 2/8/91; CHJ Inc. Phase I ESA, 8/2/94; P&D Phase I ESA, 2/27/09; A/E West Consultants Inc. Phase I ESA, 4/2/09

9) As the *user* of this *ESA*, based on your knowledge and experience related to the *property* are there any *obvious* indications of the presence or likely presence of contamination at the *property*? *(Reference: 40 CFR 312.31 - The degree of obviousness of the presence of likely presence of contamination at the property, and the ability to detect the contamination by appropriate investigation).*

No

Name of person completing User Questionnaire: Tom Cruikshank

Title: Vice President

PHASE I INTERVIEW QUESTIONNAIRE

The purpose of this questionnaire is to obtain information from knowledgeable individuals regarding the site. This questionnaire will become part of the Phase I ESA report.

A. SITE INFORMATION

Project Number: A9726-77-09 **Site Name/Reference: APN 156-150-069**
Site Location: 3401 Etiwanda Avenue Buildings 711-931, Jurupa Valley, CA

B. INTERVIEW INFORMATION

Date/Time: 4/6/18 ❒ In Person
Interviewer: Ann Laudermilk ❒ By Telephone, Number:
Person Interviewed: Tom Cruikshank ❒ By Facsimile, Number:
Title/Company: Vice President x By E-mail, address: tcruikshank@spacecenterinc.com

1. How long have you owned the Site? 1966

2. Do you have good knowledge regarding the uses and physical characteristics of the site?
[x] **Yes** ❒ No If not, who does? Phone Number:

3. Do you have good knowledge regarding the activities/processes conducted at the site?
[x] **Yes** ❒ No If not, who does? Phone Number:

C. PROPERTY INFORMATION

1. To the best of your knowledge, what are the current and past uses of the site? Please describe with approximate dates. Please indicate past tenants of the warehouse and the type of business, if possible.

1942-1966-Quarter Master Depot; 1966-current; Misc. Buildings and Land Use/Tenants. For current tenants of buildings 711-931 and land areas west of buildings, see attached site plan.

2. To the best of your knowledge, what are the current and past uses of the adjoining properties?

North: Vacant Land/Quarter Master Depot, now warehouse

South: Vacant Land/Quarter Master Depot, now warehouse

East: Vacant Land/Quarter Master Depot, now warehouse

West: Vacant Land/Quarter Master Depot, trailer/car storage

3. To the best of your knowledge, what are the current and past uses in the surrounding area?

Warehousing / Distribution / Manufacturing / Quarter Master Depot / Vacant Land

4. Are there currently, or have there been in the past, any surface water bodies such as creeks or streams or other surface drainage on or adjacent to the site?

Yes, there are three main flood control channels from north to south on or adjacent to the Property that tie into the southerly concrete lined Day Creek Channel (RCFC lines "N", "O" and "P").

5. Any historical or current pools of liquid noted? Source? Location? Describe.

   See Historical Review and Site Reconnaissance 129 Acres, Leighton & Associates, 8/10/90; Phase I ESA, Leighton & Associates, 8/23/90; Phase I ESA, Leighton & Associates, 2/8/91; CHJ Inc. Phase I ESA, 8/2/94; P&D Phase I ESA, 2/27/09; A/E West Consultants Inc. Phase I ESA, 4/2/09.

6. Any historical or current standing water noted? Source? Location? Describe.

   See Historical Review and Site Reconnaissance 129 Acres, Leighton & Associates, 8/10/90; Phase I ESA, Leighton & Associates, 8/23/90; Phase I ESA, Leighton & Associates, 2/8/91; CHJ Inc. Phase I ESA, 8/2/94; P&D Phase I ESA, 2/27/09; A/E West Consultants Inc. Phase I ESA, 4/2/09.

7. Are there any waste water discharges (including storm water) to a drain, ditch, or stream on the site and/or on adjacent properties:

   Usual building and site storm drain lines per construction plans and there are three main flood control channels from north to south on or adjacent to the Property that tie into the southerly concrete lined Day Creek Channel (RCFC lines "N", "O" and "P").

8. Are there currently, or have there been in the past, any wells (e.g. water, oil, gas, irrigation, injection, abandoned), pits, clarifiers, cisterns, cesspools, or similar receptacles noted where liquids drain, collect or are stored (sumps) that are likely to contain hazardous substances or petroleum products on the site or adjacent properties?

   See Historical Review and Site Reconnaissance 129 Acres, Leighton & Associates, 8/10/90; Phase I ESA, Leighton & Associates, 8/23/90; Phase I ESA, Leighton & Associates, 2/8/91; CHJ Inc. Phase I ESA, 8/2/94; P&D Phase I ESA, 2/27/09; A/E West Consultants Inc. Phase I ESA, 4/2/09 also there is an existing JCSD owned water well south and east of Building 711-A.

9. Identify the source of potable water on the site.
   JCSD

10. Identify the sewage disposal system on the site (type and age).
    JCSD

11. Is there any historical or current solid waste disposal on site? Describe.
    See Historical Review and Site Reconnaissance 129 Acres, Leighton & Associates, 8/10/90; Phase I ESA, Leighton & Associates, 8/23/90; Phase I ESA, Leighton & Associates, 2/8/91; CHJ Inc. Phase I ESA, 8/2/94; P&D Phase I ESA, 2/27/09; A/E West Consultants Inc. Phase I ESA, 4/2/09.

12. Is there any historical or current unnatural fill or grading, particularly fill of unknown origin? Describe.
    See Historical Review and Site Reconnaissance 129 Acres, Leighton & Associates, 8/10/90; Phase I ESA, Leighton & Associates, 8/23/90; Phase I ESA, Leighton & Associates, 2/8/91; CHJ Inc. Phase I ESA, 8/2/94; P&D Phase I ESA, 2/27/09; A/E West Consultants Inc. Phase I ESA, 4/2/09.

13. Is there any historical or currently stained soil or pavement? Describe.
See Historical Review and Site Reconnaissance 129 Acres, Leighton & Associates, 8/10/90; Phase I ESA, Leighton & Associates, 8/23/90; Phase I ESA, Leighton & Associates, 2/8/91; CHJ Inc. Phase I ESA, 8/2/94; P&D Phase I ESA, 2/27/09; A/E West Consultants Inc. Phase I ESA, 4/2/09

14. Is there any historical or current stressed vegetation noted (other than caused by drought)? Describe.
See Historical Review and Site Reconnaissance 129 Acres, Leighton & Associates, 8/10/90; Phase I ESA, Leighton & Associates, 8/23/90; Phase I ESA, Leighton & Associates, 2/8/91; CHJ Inc. Phase I ESA, 8/2/94; P&D Phase I ESA, 2/27/09; A/E West Consultants Inc. Phase I ESA, 4/2/09

15. To your knowledge, are there or have there been:

Hazardous substances on the site? ☒ **Yes*** ☐ No
Petroleum products on the site? ☒ **Yes*** ☐ No

*See Historical Review and Site Reconnaissance 129 Acres, Leighton & Associates, 8/10/90; Phase I ESA, Leighton & Associates, 8/23/90; Phase I ESA, Leighton & Associates, 2/8/91; CHJ Inc. Phase I ESA, 8/2/94; P&D Phase I ESA, 2/27/09; A/E West Consultants Inc. Phase I ESA, 4/2/09

If current uses involve hazardous substances or petroleum products, please identify the type, quantity and storage conditions of those substances.

Hazardous Substance or Petroleum Products	Location	Quantity	Storage Conditions
Tenant related maintenance/janitorial and warehousing products.			

If hazardous or otherwise controlled waste storage areas are present on the site, please identify the type, location, quantity, and storage conditions of the waste materials.

Material Stored	Location	Quantity	Storage Conditions
Tenant related maintenance/janitorial and warehousing products.			

16. If hazardous substances and/or petroleum products are present, are there indications of any of the following:

An existing release? ☐ Yes ☒ **No**
A past release? ☒ **Yes** ☐ No
A threat of their release? ☐ Yes ☒ **No**

If yes to any of the above, please describe:

See Historical Review and Site Reconnaissance 129 Acres, Leighton & Associates, 8/10/90; Phase I ESA, Leighton & Associates, 8/23/90; Phase I ESA, Leighton & Associates, 2/8/91; CHJ Inc. Phase I ESA, 8/2/94; P&D Phase I ESA, 2/27/09; A/E West Consultants Inc. Phase I ESA, 4/2/09

17. Are there any aboveground or underground storage tanks? Identify tank volume, location, material, age.

See Historical Review and Site Reconnaissance 129 Acres, Leighton & Associates, 8/10/90; Phase I ESA, Leighton & Associates, 8/23/90; Phase I ESA, Leighton & Associates, 2/8/91; CHJ Inc. Phase I ESA, 8/2/94; P&D Phase I ESA, 2/27/09; A/E West Consultants Inc. Phase I ESA, 4/2/09

AST/UST and Age	Location	Tank Volume	Material stored

18. Are there any historical or current drums and/or other containers? Identify volume, material, and location.

See Historical Review and Site Reconnaissance 129 Acres, Leighton & Associates, 8/10/90; Phase I ESA, Leighton & Associates, 8/23/90; Phase I ESA, Leighton & Associates, 2/8/91; CHJ Inc. Phase I ESA, 8/2/94; P&D Phase I ESA, 2/27/09; A/E West Consultants Inc. Phase I ESA, 4/2/09

Volume	Material	Location

19. Have there been any historical or any current noxious odors noted on the Site? Source? Describe.

See Historical Review and Site Reconnaissance 129 Acres, Leighton & Associates, 8/10/90; Phase I ESA, Leighton & Associates, 8/23/90; Phase I ESA, Leighton & Associates, 2/8/91; CHJ Inc. Phase I ESA, 8/2/94; P&D Phase I ESA, 2/27/09; A/E West Consultants Inc. Phase I ESA, 4/2/09

20. To your knowledge, are there any utility corridors on the Site? Describe.

Standard sewer/water, electric and phone connections.

21. Any electrical or hydraulic equipment likely to contain PCB's such as transformers, hydraulic lifts, or elevators (fluorescent light ballast excluded).

See Historical Review and Site Reconnaissance 129 Acres, Leighton & Associates, 8/10/90; Phase I ESA, Leighton & Associates, 8/23/90; Phase I ESA, Leighton & Associates, 2/8/91; CHJ Inc. Phase I ESA, 8/2/94; P&D Phase I ESA, 2/27/09; A/E West Consultants Inc. Phase I ESA, 4/2/09

22. Are there any occupants on the Site? Describe and list duration of occupancy.

See attached Tenant List.

23. Are there structures present on the site? Provide a general description of the structures on the site (amount, size, and age)?

Structure	Sq. Footage	Age
Nine, 175,500 sf warehouse buildings	1,579,500 sf	76 years (1942)

24. If any structures identify the type of HVAC system and fuel source on the interior. Any boilers present?

HVAC exists for office areas (electric source). No boilers present.

25. Is the facility equipped with any backup generators? Fuel source?

No.

26. Any historical or current stains or corrosion on floors, walls or ceilings?

See Historical Review and Site Reconnaissance 129 Acres, Leighton & Associates, 8/10/90; Phase I ESA, Leighton & Associates, 8/23/90; Phase I ESA, Leighton & Associates, 2/8/91; CHJ Inc. Phase I ESA, 8/2/94; P&D Phase I ESA, 2/27/09; A/E West Consultants Inc. Phase I ESA, 4/2/09

27. Do you have good knowledge regarding the identity of any existing documents relating to the Site?

☒ **Yes**
☐ No If not, who does?_____ Phone Number: _____

28. To your knowledge, do any of the following documents exist with respect to the Site? If yes, please name the document and comment upon whether it is available for review.

Document	Availability/ Source	Title of Document
Environmental site assessment reports?		Historical Review and Site Reconnaissance 129 Acres, Leighton & Associates, 8/10/90; Phase I ESA, Leighton & Associates, 8/23/90; Phase I ESA, Leighton & Associates, 2/8/91 (278 acres) CHJ Inc. Phase I ESA, 8/2/94; P&D Phase I ESA, 2/27/09; A/E West Consultants Inc. Phase I ESA, 4/2/09

Document	Availability/ Source	Title of Document
Environmental audit reports?		
Environmental permits?		
Storage Tank registrations?		
Underground Injection System registrations?		
Material safety data sheets (MSDS)?		
Community right-to-know plans?		
Safety plans?		
Spill Prevention, Countermeasure, & Control Plans?		
Illness and Injury Prevention Plans?		
Reports regarding hydrogeologic conditions on the site or surrounding area?		
Hazardous waste generator notices or reports?		
Geotechnical studies?		
Risk assessments?		
Recorded Activity and Use Limitations (AULs)?		

To your knowledge, do any of the following exist with respect to the Site?

29. Notices or other correspondence from any government agency relating to past or current violations of environmental laws? ❒ Yes [x] **No**

    If yes, describe:_____

30. Notices or other correspondence from any government agency relating to environmental liens encumbering the Site? ❒ Yes [x] **No**

    If yes, describe:_____

31. Pending, threatened, or past litigation or administrative proceedings relevant to hazardous substances, or petroleum products in, on, or from the Site? ❒ Yes [x] **No**

    If yes, describe:_____

    _____

32. Notices from any governmental entity regarding any possible violation of environmental laws or possible liability relating to hazardous substances or petroleum products? ❒ Yes [x] **No**

    If yes, describe:_____

    _____

APPENDIX B

3401 Etiwanda Avenue

3401 Etiwanda Avenue

Mira Loma, CA 91752

Inquiry Number: 5216556.3

March 12, 2018

Certified Sanborn® Map Report

6 Armstrong Road, 4th floor
Shelton, CT 06484
Toll Free: 800.352.0050
www.edrnet.com

Certified Sanborn® Map Report

03/12/18

Site Name:	Client Name:
3401 Etiwanda Avenue	Geocon Geotechnical & Env
3401 Etiwanda Avenue	3303 North San Fernando Blvd.
Mira Loma, CA 91752	Burbank, CA 91504
EDR Inquiry # 5216556.3	Contact: Ann Laudermilk

The Sanborn Library has been searched by EDR and maps covering the target property location as provided by Geocon Geotechnical & Env were identified for the years listed below. The Sanborn Library is the largest, most complete collection of fire insurance maps. The collection includes maps from Sanborn, Bromley, Perris & Browne, Hopkins, Barlow, and others. Only Environmental Data Resources Inc. (EDR) is authorized to grant rights for commercial reproduction of maps by the Sanborn Library LLC, the copyright holder for the collection. Results can be authenticated by visiting www.edrnet.com/sanborn.

The Sanborn Library is continually enhanced with newly identified map archives. This report accesses all maps in the collection as of the day this report was generated.

Certified Sanborn Results:

Certification # D8F2-44DF-9B73

PO # NA

Project A9726-77-09

UNMAPPED PROPERTY

This report certifies that the complete holdings of the Sanborn Library, LLC collection have been searched based on client supplied target property information, and fire insurance maps covering the target property were not found.

Sanborn® Library search results

Certification #: D8F2-44DF-9B73

The Sanborn Library includes more than 1.2 million fire insurance maps from Sanborn, Bromley, Perris & Browne, Hopkins, Barlow and others which track historical property usage in approximately 12,000 American cities and towns. Collections searched:

- ☑ Library of Congress
- ☑ University Publications of America
- ☑ EDR Private Collection

The Sanborn Library LLC Since 1866™

Limited Permission To Make Copies

Geocon Geotechnical & Env (the client) is permitted to make up to FIVE photocopies of this Sanborn Map transmittal and each fire insurance map accompanying this report solely for the limited use of its customer. No one other than the client is authorized to make copies. Upon request made directly to an EDR Account Executive, the client may be permitted to make a limited number of additional photocopies. This permission is conditioned upon compliance by the client, its customer and their agents with EDR's copyright policy; a copy of which is available upon request.

Disclaimer - Copyright and Trademark Notice

This Report contains certain information obtained from a variety of public and other sources reasonably available to Environmental Data Resources, Inc. It cannot be concluded from this Report that coverage information for the target and surrounding properties does not exist from other sources. NO WARRANTY EXPRESSED OR IMPLIED, IS MADE WHATSOEVER IN CONNECTION WITH THIS REPORT. ENVIRONMENTAL DATA RESOURCES, INC. SPECIFICALLY DISCLAIMS THE MAKING OF ANY SUCH WARRANTIES, INCLUDING WITHOUT LIMITATION, MERCHANTABILITY OR FITNESS FOR A PARTICULAR USE OR PURPOSE. ALL RISK IS ASSUMED BY THE USER. IN NO EVENT SHALL ENVIRONMENTAL DATA RESOURCES, INC. BE LIABLE TO ANYONE, WHETHER ARISING OUT OF ERRORS OR OMISSIONS, NEGLIGENCE, ACCIDENT OR ANY OTHER CAUSE, FOR ANY LOSS OF DAMAGE, INCLUDING, WITHOUT LIMITATION, SPECIAL, INCIDENTAL, CONSEQUENTIAL, OR EXEMPLARY DAMAGES. ANY LIABILITY ON THE PART OF ENVIRONMENTAL DATA RESOURCES, INC. IS STRICTLY LIMITED TO A REFUND OF THE AMOUNT PAID FOR THIS REPORT. Purchaser accepts this Report "AS IS". Any analyses, estimates, ratings, environmental risk levels or risk codes provided in this Report are provided for illustrative purposes only, and are not intended to provide, nor should they be interpreted as providing any facts regarding, or prediction or forecast of, any environmental risk for any property. Only a Phase I Environmental Site Assessment performed by an environmental professional can provide information regarding the environmental risk for any property. Additionally, the information provided in this Report is not to be construed as legal advice.

Copyright 2018 by Environmental Data Resources, Inc. All rights reserved. Reproduction in any media or format, in whole or in part, of any report or map of Environmental Data Resources, Inc., or its affiliates, is prohibited without prior written permission.

EDR and its logos (including Sanborn and Sanborn Map) are trademarks of Environmental Data Resources, Inc. or its affiliates. All other trademarks used herein are the property of their respective owners.

APPENDIX C

3401 Etiwanda Avenue
3401 Etiwanda Avenue
Mira Loma, CA 91752

Inquiry Number: 5216556.2s
March 12, 2018

The EDR Radius Map™ Report with GeoCheck®

Prepared using the EDR FieldCheck® System

6 Armstrong Road, 4th floor
Shelton, CT 06484
Toll Free: 800.352.0050
www.edrnet.com

TABLE OF CONTENTS

SECTION	PAGE
Executive Summary	ES1
Overview Map	2
Detail Map	3
Map Findings Summary	4
Map Findings	8
Orphan Summary	124
Government Records Searched/Data Currency Tracking	GR-1

GEOCHECK ADDENDUM

Physical Setting Source Addendum	A-1
Physical Setting Source Summary	A-2
Physical Setting SSURGO Soil Map	A-5
Physical Setting Source Map	A-7
Physical Setting Source Map Findings	A-9
Physical Setting Source Records Searched	PSGR-1

Thank you for your business.
Please contact EDR at 1-800-352-0050
with any questions or comments.

Disclaimer - Copyright and Trademark Notice

The EDR FieldCheck®System enables EDR's customers to make certain online modifications to the maps and text contained in EDR Radius Map Reports. As a result, the maps and text contained in this Report may have been so modified. EDR has not taken any action to verify any such modifications, and this report and the findings set forth herein must be read in light of this fact. The EDR FieldCheck System accesses user-modified records from previously submitted reports. Any user-modified record from a previous report that is plotted outside the search radius of this report may not be included in this report.

This Report contains certain information obtained from a variety of public and other sources reasonably available to Environmental Data Resources, Inc. It cannot be concluded from this Report that coverage information for the target and surrounding properties does not exist from other sources. **NO WARRANTY EXPRESSED OR IMPLIED, IS MADE WHATSOEVER IN CONNECTION WITH THIS REPORT. ENVIRONMENTAL DATA RESOURCES, INC. SPECIFICALLY DISCLAIMS THE MAKING OF ANY SUCH WARRANTIES, INCLUDING WITHOUT LIMITATION, MERCHANTABILITY OR FITNESS FOR A PARTICULAR USE OR PURPOSE. ALL RISK IS ASSUMED BY THE USER. IN NO EVENT SHALL ENVIRONMENTAL DATA RESOURCES, INC. BE LIABLE TO ANYONE, WHETHER ARISING OUT OF ERRORS OR OMISSIONS, NEGLIGENCE, ACCIDENT OR ANY OTHER CAUSE, FOR ANY LOSS OF DAMAGE, INCLUDING, WITHOUT LIMITATION, SPECIAL, INCIDENTAL, CONSEQUENTIAL, OR EXEMPLARY DAMAGES. ANY LIABILITY ON THE PART OF ENVIRONMENTAL DATA RESOURCES, INC. IS STRICTLY LIMITED TO A REFUND OF THE AMOUNT PAID FOR THIS REPORT.** Purchaser accepts this Report "AS IS". Any analyses, estimates, ratings, environmental risk levels or risk codes provided in this Report are provided for illustrative purposes only, and are not intended to provide, nor should they be interpreted as providing any facts regarding, or prediction or forecast of, any environmental risk for any property. Only a Phase I Environmental Site Assessment performed by an environmental professional can provide information regarding the environmental risk for any property. Additionally, the information provided in this Report is not to be construed as legal advice.

Copyright 2018 by Environmental Data Resources, Inc. All rights reserved. Reproduction in any media or format, in whole or in part, of any report or map of Environmental Data Resources, Inc., or its affiliates, is prohibited without prior written permission.

EDR and its logos (including Sanborn and Sanborn Map) are trademarks of Environmental Data Resources, Inc. or its affiliates. All other trademarks used herein are the property of their respective owners.

EXECUTIVE SUMMARY

A search of the environmental records was conducted by Environmental Data Resources, Inc. (EDR). GEOCON GEOTECHNICAL & ENV used the EDR FieldCheck System to review and/or revise the results of this search, based on independent data verification by GEOCON GEOTECHNICAL & ENV. The report was designed to assist parties seeking to meet the search requirements of EPA's Standards and Practices for All Appropriate Inquiries (40 CFR Part 312), the ASTM Standard Practice for Environmental Site Assessments (E 1527-13) or custom requirements developed for the evaluation of environmental risk associated with a parcel of real estate.

TARGET PROPERTY INFORMATION

ADDRESS

3401 ETIWANDA AVENUE
MIRA LOMA, CA 91752

COORDINATES

Latitude (North):	34.0259250 - 34° 1' 33.33''
Longitude (West):	117.5332630 - 117° 31' 59.74''
Universal Tranverse Mercator:	Zone 11
UTM X (Meters):	450767.9
UTM Y (Meters):	3764964.2
Elevation:	817 ft. above sea level

USGS TOPOGRAPHIC MAP ASSOCIATED WITH TARGET PROPERTY

Target Property Map:	5620426 GUASTI, CA
Version Date:	2012

AERIAL PHOTOGRAPHY IN THIS REPORT

Portions of Photo from:	20140603
Source:	USDA

MAPPED SITES SUMMARY

Target Property Address:
3401 ETIWANDA AVENUE
MIRA LOMA, CA 91752

Click on Map ID to see full detail.

MAP ID	SITE NAME	ADDRESS	DATABASE ACRONYMS	RELATIVE ELEVATION	DIST (ft. & mi.) DIRECTION
1	HOME DEPOT USA INC H	11650 VENTURE DRIVE	RCRA-SQG	Higher	394, 0.075, NW
A2	CAMPBELL OIL COMPANY	3401 ETIWANDA AVE #	HIST UST	Lower	485, 0.092, South
3	JURUPA COMMUNITY SVC	11561 IBERIA ST	AST	Lower	503, 0.095, SSE
A4	G E RAILCAR REPAIR	3401 ETIWANDA AV	HIST UST, EMI	Lower	528, 0.100, South
A5	NORTH AMERICAN CAR C	3401 ETIWANDA AVENUE	RCRA-TSDF, RCRA NonGen / NLR, FINDS, ECHO, HAZNET,...	Lower	536, 0.102, South
6	SWIFT TRANSPORTATION	3575 WINEVILLE AVENU	UST	Lower	706, 0.134, WSW
B7	SPACE CENTER MIRA LO	3401 ETIWANDA	LUST, HIST CORTESE, NPDES	Higher	772, 0.146, East
B8	CALIFORNIA CUSTOM DE	3401 ETIWANDA AVE BL	RCRA-SQG, FINDS, ECHO, HAZNET	Higher	772, 0.146, East
B9	SPACE CENTER MIRA LO	3401 ETIWANDA AVE	LUST	Higher	772, 0.146, East
B10	PROKO INDUSTRIES, IN	3401 ETIWANDA AVE. B	RCRA NonGen / NLR, FINDS, ECHO	Higher	772, 0.146, East
C11	RIVERSIDE, CO. OF	11511 VENTURE DR	LUST, HIST CORTESE	Higher	949, 0.180, NNW
C12	COUNTY OF RIVERSIDE	11511 VENTURE DR	LUST	Higher	949, 0.180, NNW
C13	HOME DEPOT USA HD 95	11625 VENTURE DR	RCRA-SQG	Higher	967, 0.183, NNW
14	BBB IND INC DBA OCA	11040 INLAND AVE	RCRA-SQG, FINDS, ECHO	Higher	991, 0.188, ENE
D15	ORANGE COUNTY ALTERN	11186 VENTURE AVE	RCRA NonGen / NLR, FINDS, ECHO, HAZNET	Higher	1069, 0.202, NNE
E16	SWIFT TRANSPORTATION	11888 MISSION BLVD	LUST, UST, SWEEPS UST	Higher	1085, 0.205, West
E17	CONSOLIDATED FREIGHT	11888 MISSION BLVD	LUST, CHMIRS, HAZNET, HIST CORTESE	Higher	1085, 0.205, West
E18	NATIONAL DISTRIBUTIO	11888 MISSION BLVD	RCRA-SQG, LUST, HIST UST, CHMIRS, FINDS, ECHO, WDS	Higher	1085, 0.205, West
F19	FLYERS #462	11074 INLAND AVE	UST	Higher	1118, 0.212, NE
F20	FLYERS #462	11074 INLAND	LUST	Higher	1118, 0.212, NE
F21	FLYERS #462	11074 INLAND AVENUE	LUST	Higher	1118, 0.212, NE
D22	SOURCEONE HEALTHCARE	11158 VENTURA DR	RCRA NonGen / NLR	Higher	1148, 0.217, NNE
23	PREVOST CAR INC	3384 DE FOREST CR	RCRA NonGen / NLR, FINDS, ECHO	Lower	1149, 0.218, East
G24	FOOD GAS & GO MINI M	3710 ETIWANDA AVE	LUST	Lower	1232, 0.233, ESE
G25	FOOD GAS N GO MINI-M	3710 ETIWANDA AVE	SWEEPS UST, HIST UST	Lower	1232, 0.233, ESE
G26	ETIWANDA GAS MART	3710 ETIWANDA AVE	LUST, UST	Lower	1232, 0.233, ESE
H27	MIRA LOMA AFS		ENVIROSTOR	Lower	1603, 0.304, WNW
H28	QM SUPPLY DEPOT		ENVIROSTOR	Lower	1603, 0.304, WNW
H29	MIRA LOMA GM DEPOT		ENVIROSTOR	Lower	1603, 0.304, WNW
30	MIRA LOMA ENG SUB-DE		ENVIROSTOR	Higher	2496, 0.473, NE
31	CAPITOL INDUSTRIAL P	SOUTH END OF INDUSTR	ENVIROSTOR	Higher	3098, 0.587, NE
32	BUILDING MATERIALS M	11800 INDUSTRY AVE	RCRA-SQG, AST, SWEEPS UST, HIST UST, CA FID UST,...	Higher	3553, 0.673, NE
33	MARCH COMM ANNEX		ENVIROSTOR	Higher	3570, 0.676, NNE
34	ALUMINUM DIE CASTING	10775 SAN SEVAINE	RCRA-SQG, ENVIROSTOR, FINDS, ECHO, NPDES, WDS	Lower	3603, 0.682, SE
35	ORCHID PAPER PRODUCT	INDUSTRY AVENUE	RESPONSE, ENVIROSTOR, HIST Cal-Sites	Higher	4421, 0.837, NE
36	LORCIN ENGRG. CO., I	3830 WACKER DRIVE	ENVIROSTOR	Lower	4702, 0.891, ESE
37	SIERRA ALUMINUM CO.	11806 PACIFIC AVENUE	ENVIROSTOR, NPDES	Higher	5039, 0.954, NE

EXECUTIVE SUMMARY

TARGET PROPERTY SEARCH RESULTS

The target property was not listed in any of the databases searched by EDR.

DATABASES WITH NO MAPPED SITES

No sites were identified in following databases.

STANDARD ENVIRONMENTAL RECORDS

Federal NPL site list

NPL ---------- National Priority List
Proposed NPL ---------- Proposed National Priority List Sites
NPL LIENS ---------- Federal Superfund Liens

Federal Delisted NPL site list

Delisted NPL ---------- National Priority List Deletions

Federal CERCLIS list

FEDERAL FACILITY ---------- Federal Facility Site Information listing
SEMS ---------- Superfund Enterprise Management System

Federal CERCLIS NFRAP site list

SEMS-ARCHIVE ---------- Superfund Enterprise Management System Archive

Federal RCRA CORRACTS facilities list

CORRACTS ---------- Corrective Action Report

Federal RCRA generators list

RCRA-LQG ---------- RCRA - Large Quantity Generators
RCRA-CESQG ---------- RCRA - Conditionally Exempt Small Quantity Generator

Federal institutional controls / engineering controls registries

LUCIS ---------- Land Use Control Information System
US ENG CONTROLS ---------- Engineering Controls Sites List
US INST CONTROL ---------- Sites with Institutional Controls

Federal ERNS list

ERNS ---------- Emergency Response Notification System

State and tribal landfill and/or solid waste disposal site lists

SWF/LF ---------- Solid Waste Information System

EXECUTIVE SUMMARY

State and tribal leaking storage tank lists

INDIAN LUST ---- Leaking Underground Storage Tanks on Indian Land
SLIC ---- Statewide SLIC Cases

State and tribal registered storage tank lists

FEMA UST ---- Underground Storage Tank Listing
INDIAN UST ---- Underground Storage Tanks on Indian Land

State and tribal voluntary cleanup sites

INDIAN VCP ---- Voluntary Cleanup Priority Listing
VCP ---- Voluntary Cleanup Program Properties

State and tribal Brownfields sites

BROWNFIELDS ---- Considered Brownfieds Sites Listing

ADDITIONAL ENVIRONMENTAL RECORDS

Local Brownfield lists

US BROWNFIELDS ---- A Listing of Brownfields Sites

Local Lists of Landfill / Solid Waste Disposal Sites

WMUDS/SWAT ---- Waste Management Unit Database
SWRCY ---- Recycler Database
HAULERS ---- Registered Waste Tire Haulers Listing
INDIAN ODI ---- Report on the Status of Open Dumps on Indian Lands
ODI ---- Open Dump Inventory
DEBRIS REGION 9 ---- Torres Martinez Reservation Illegal Dump Site Locations
IHS OPEN DUMPS ---- Open Dumps on Indian Land

Local Lists of Hazardous waste / Contaminated Sites

US HIST CDL ---- Delisted National Clandestine Laboratory Register
SCH ---- School Property Evaluation Program
CDL ---- Clandestine Drug Labs
Toxic Pits ---- Toxic Pits Cleanup Act Sites
US CDL ---- National Clandestine Laboratory Register

Local Lists of Registered Storage Tanks

CA FID UST ---- Facility Inventory Database

Local Land Records

LIENS ---- Environmental Liens Listing
LIENS 2 ---- CERCLA Lien Information
DEED ---- Deed Restriction Listing

Records of Emergency Release Reports

HMIRS ---- Hazardous Materials Information Reporting System

CHMIRS	California Hazardous Material Incident Report System
LDS	Land Disposal Sites Listing
MCS	Military Cleanup Sites Listing
SPILLS 90	SPILLS 90 data from FirstSearch

Other Ascertainable Records

FUDS	Formerly Used Defense Sites
DOD	Department of Defense Sites
SCRD DRYCLEANERS	State Coalition for Remediation of Drycleaners Listing
US FIN ASSUR	Financial Assurance Information
EPA WATCH LIST	EPA WATCH LIST
2020 COR ACTION	2020 Corrective Action Program List
TSCA	Toxic Substances Control Act
TRIS	Toxic Chemical Release Inventory System
SSTS	Section 7 Tracking Systems
ROD	Records Of Decision
RMP	Risk Management Plans
RAATS	RCRA Administrative Action Tracking System
PRP	Potentially Responsible Parties
PADS	PCB Activity Database System
ICIS	Integrated Compliance Information System
FTTS	FIFRA/ TSCA Tracking System - FIFRA (Federal Insecticide, Fungicide, & Rodenticide Act)/TSCA (Toxic Substances Control Act)
MLTS	Material Licensing Tracking System
COAL ASH DOE	Steam-Electric Plant Operation Data
COAL ASH EPA	Coal Combustion Residues Surface Impoundments List
PCB TRANSFORMER	PCB Transformer Registration Database
RADINFO	Radiation Information Database
HIST FTTS	FIFRA/TSCA Tracking System Administrative Case Listing
DOT OPS	Incident and Accident Data
CONSENT	Superfund (CERCLA) Consent Decrees
INDIAN RESERV	Indian Reservations
FUSRAP	Formerly Utilized Sites Remedial Action Program
UMTRA	Uranium Mill Tailings Sites
LEAD SMELTERS	Lead Smelter Sites
US AIRS	Aerometric Information Retrieval System Facility Subsystem
US MINES	Mines Master Index File
ABANDONED MINES	Abandoned Mines
FINDS	Facility Index System/Facility Registry System
UXO	Unexploded Ordnance Sites
DOCKET HWC	Hazardous Waste Compliance Docket Listing
ECHO	Enforcement & Compliance History Information
FUELS PROGRAM	EPA Fuels Program Registered Listing
CA BOND EXP. PLAN	Bond Expenditure Plan
Cortese	"Cortese" Hazardous Waste & Substances Sites List
CUPA Listings	CUPA Resources List
DRYCLEANERS	Cleaner Facilities
EMI	Emissions Inventory Data
ENF	Enforcement Action Listing
Financial Assurance	Financial Assurance Information Listing
HAZNET	Facility and Manifest Data
ICE	ICE
HWT	Registered Hazardous Waste Transporter Database
MINES	Mines Site Location Listing

MWMP Medical Waste Management Program Listing
NPDES NPDES Permits Listing
PEST LIC Pesticide Regulation Licenses Listing
PROC Certified Processors Database
Notify 65 Proposition 65 Records
UIC UIC Listing
WASTEWATER PITS Oil Wastewater Pits Listing
WDS Waste Discharge System
WIP Well Investigation Program Case List

EDR HIGH RISK HISTORICAL RECORDS

EDR Exclusive Records

EDR MGP EDR Proprietary Manufactured Gas Plants
EDR Hist Auto EDR Exclusive Historical Auto Stations
EDR Hist Cleaner EDR Exclusive Historical Cleaners

EDR RECOVERED GOVERNMENT ARCHIVES

Exclusive Recovered Govt. Archives

RGA LF Recovered Government Archive Solid Waste Facilities List
RGA LUST Recovered Government Archive Leaking Underground Storage Tank

SURROUNDING SITES: SEARCH RESULTS

Surrounding sites were identified in the following databases.

Elevations have been determined from the USGS Digital Elevation Model and should be evaluated on a relative (not an absolute) basis. Relative elevation information between sites of close proximity should be field verified. Sites with an elevation equal to or higher than the target property have been differentiated below from sites with an elevation lower than the target property.
Page numbers and map identification numbers refer to the EDR Radius Map report where detailed data on individual sites can be reviewed.

Sites listed in ***bold italics*** are in multiple databases.

Unmappable (orphan) sites are not considered in the foregoing analysis.

STANDARD ENVIRONMENTAL RECORDS

Federal RCRA non-CORRACTS TSD facilities list

RCRA-TSDF: RCRAInfo is EPA's comprehensive information system, providing access to data supporting the Resource Conservation and Recovery Act (RCRA) of 1976 and the Hazardous and Solid Waste Amendments (HSWA) of 1984. The database includes selective information on sites which generate, transport, store, treat and/or dispose of hazardous waste as defined by the Resource Conservation and Recovery Act (RCRA). Transporters are individuals or entities that move hazardous waste from the generator offsite to a facility that can recycle, treat, store, or dispose of the waste. TSDFs treat, store, or dispose of the waste.

An online review and analysis by GEOCON GEOTECHNICAL & ENV of the RCRA-TSDF list, as provided by EDR, and dated 12/11/2017 has revealed that there is 1 RCRA-TSDF site within approximately 0.5 miles of the target property.

Lower Elevation	Address	Direction / Distance	Map ID	Page
NORTH AMERICAN CAR C	***3401 ETIWANDA AVENUE***	***S 0 - 1/8 (0.102 mi.)***	***A5***	***13***

Federal RCRA generators list

RCRA-SQG: RCRAInfo is EPA's comprehensive information system, providing access to data supporting the Resource Conservation and Recovery Act (RCRA) of 1976 and the Hazardous and Solid Waste Amendments (HSWA) of 1984. The database includes selective information on sites which generate, transport, store, treat and/or dispose of hazardous waste as defined by the Resource Conservation and Recovery Act (RCRA). Small quantity generators (SQGs) generate between 100 kg and 1,000 kg of hazardous waste per month.

An online review and analysis by GEOCON GEOTECHNICAL & ENV of the RCRA-SQG list, as provided by EDR, and dated 12/11/2017 has revealed that there are 5 RCRA-SQG sites within approximately 0.25 miles of the target property.

Equal/Higher Elevation	Address	Direction / Distance	Map ID	Page
HOME DEPOT USA INC H	11650 VENTURE DRIVE	NW 0 - 1/8 (0.075 mi.)	1	8
CALIFORNIA CUSTOM DE	***3401 ETIWANDA AVE BL***	***E 1/8 - 1/4 (0.146 mi.)***	***B8***	***21***
HOME DEPOT USA HD 95	11625 VENTURE DR	NNW 1/8 - 1/4 (0.183 mi.)	C13	30
BBB IND INC DBA OCA	***11040 INLAND AVE***	***ENE 1/8 - 1/4 (0.188 mi.)***	***14***	***32***
NATIONAL DISTRIBUTIO	***11888 MISSION BLVD***	***W 1/8 - 1/4 (0.205 mi.)***	***E18***	***46***

State- and tribal - equivalent NPL

RESPONSE: Identifies confirmed release sites where DTSC is involved in remediation, either in a lead or oversight capacity. These confirmed release sites are generally high-priority and high potential risk.

An online review and analysis by GEOCON GEOTECHNICAL & ENV of the RESPONSE list, as provided by EDR, has revealed that there is 1 RESPONSE site within approximately 1 mile of the target property.

Equal/Higher Elevation	Address	Direction / Distance	Map ID	Page
ORCHID PAPER PRODUCT	***INDUSTRY AVENUE***	***NE 1/2 - 1 (0.837 mi.)***	***35***	***115***

Database: RESPONSE, Date of Government Version: 10/30/2017
Status: Certified
Facility Id: 36260001

State- and tribal - equivalent CERCLIS

ENVIROSTOR: The Department of Toxic Substances Control's (DTSC's) Site Mitigation and Brownfields Reuse Program's (SMBRP's) EnviroStor database identifes sites that have known contamination or sites for which there may be reasons to investigate further. The database includes the following site types: Federal Superfund sites (National Priorities List (NPL)); State Response, including Military Facilities and State Superfund; Voluntary Cleanup; and School sites. EnviroStor provides similar information to the information that was available in CalSites, and provides additional site information, including, but not limited to, identification of formerly-contaminated properties that have been released for reuse, properties where

environmental deed restrictions have been recorded to prevent inappropriate land uses, and risk characterization information that is used to assess potential impacts to public health and the environment at contaminated sites.

An online review and analysis by GEOCON GEOTECHNICAL & ENV of the ENVIROSTOR list, as provided by EDR, and dated 10/30/2017 has revealed that there are 10 ENVIROSTOR sites within approximately 1 mile of the target property.

Equal/Higher Elevation	Address	Direction / Distance	Map ID	Page
MIRA LOMA ENG SUB-DE Facility Id: 80000320 Status: Inactive - Needs Evaluation		NE 1/4 - 1/2 (0.473 mi.)	30	70
CAPITOL INDUSTRIAL P Facility Id: 36280130 Status: No Further Action	SOUTH END OF INDUSTR	NE 1/2 - 1 (0.587 mi.)	31	71
MARCH COMM ANNEX Facility Id: 80000081 Status: Inactive - Needs Evaluation		NNE 1/2 - 1 (0.676 mi.)	33	108
ORCHID PAPER PRODUCT Facility Id: 36260001 Status: Certified	***INDUSTRY AVENUE***	***NE 1/2 - 1 (0.837 mi.)***	***35***	***115***
SIERRA ALUMINUM CO. Facility Id: 71003587 Status: No Action Required	***11806 PACIFIC AVENUE***	***NE 1/2 - 1 (0.954 mi.)***	***37***	***119***

Lower Elevation	Address	Direction / Distance	Map ID	Page
MIRA LOMA AFS Facility Id: 80000319 Status: Inactive - Needs Evaluation		WNW 1/4 - 1/2 (0.304 mi.)	H27	67
QM SUPPLY DEPOT Facility Id: 80000871 Status: Inactive - Needs Evaluation		WNW 1/4 - 1/2 (0.304 mi.)	H28	68
MIRA LOMA GM DEPOT Facility Id: 80000321 Status: Inactive - Needs Evaluation		WNW 1/4 - 1/2 (0.304 mi.)	H29	69
ALUMINUM DIE CASTING Facility Id: 71002959 Status: Inactive - Needs Evaluation	***10775 SAN SEVAINE***	***SE 1/2 - 1 (0.682 mi.)***	***34***	***109***
LORCIN ENGRG. CO., I Facility Id: 71003324 Status: Inactive - Needs Evaluation	3830 WACKER DRIVE	ESE 1/2 - 1 (0.891 mi.)	36	118

State and tribal leaking storage tank lists

LUST: Leaking Underground Storage Tank (LUST) Sites included in GeoTracker. GeoTracker is the Water Boards data management system for sites that impact, or have the potential to impact, water quality in California, with emphasis on groundwater.

An online review and analysis by GEOCON GEOTECHNICAL & ENV of the LUST list, as provided by EDR, has revealed that there are 11 LUST sites within approximately 0.5 miles of the target property.

EXECUTIVE SUMMARY

Equal/Higher Elevation	Address	Direction / Distance	Map ID	Page
SPACE CENTER MIRA LO	***3401 ETIWANDA***	***E 1/8 - 1/4 (0.146 mi.)***	***B7***	***17***
Database: RIVERSIDE CO. LUST, Date of Government Version: 10/11/2017 Database: LUST, Date of Government Version: 12/11/2017 Status: Completed - Case Closed Facility Id: 90640 Global Id: T0606500200 Facility Status: 9				
SPACE CENTER MIRA LO	3401 ETIWANDA AVE	E 1/8 - 1/4 (0.146 mi.)	B9	24
Database: LUST REG 8, Date of Government Version: 02/14/2005 Facility Status: Case Closed Global ID: T0606500200				
RIVERSIDE, CO. OF	***11511 VENTURE DR***	***NNW 1/8 - 1/4 (0.180 mi.)***	***C11***	***27***
Database: LUST REG 8, Date of Government Version: 02/14/2005 Facility Status: Case Closed Global ID: T0606500455				
COUNTY OF RIVERSIDE	11511 VENTURE DR	NNW 1/8 - 1/4 (0.180 mi.)	C12	28
Database: RIVERSIDE CO. LUST, Date of Government Version: 10/11/2017 Database: LUST, Date of Government Version: 12/11/2017 Status: Completed - Case Closed Facility Id: 960074 Global Id: T0606500455 Facility Status: 9				
SWIFT TRANSPORTATION	***11888 MISSION BLVD***	***W 1/8 - 1/4 (0.205 mi.)***	***E16***	***37***
Database: LUST REG 8, Date of Government Version: 02/14/2005 Facility Status: Leak being confirmed Global ID: T0606500619				
CONSOLIDATED FREIGHT	***11888 MISSION BLVD***	***W 1/8 - 1/4 (0.205 mi.)***	***E17***	***43***
Database: LUST, Date of Government Version: 12/11/2017 Status: Completed - Case Closed Global Id: T0606500619				
NATIONAL DISTRIBUTIO	***11888 MISSION BLVD***	***W 1/8 - 1/4 (0.205 mi.)***	***E18***	***46***
Database: RIVERSIDE CO. LUST, Date of Government Version: 10/11/2017 Facility Id: 9915850 Facility Status: 9				
FLYERS #462	11074 INLAND	NE 1/8 - 1/4 (0.212 mi.)	F20	54
Database: RIVERSIDE CO. LUST, Date of Government Version: 10/11/2017 Facility Id: 2015RO6600626 Facility Status: 9				
FLYERS #462	11074 INLAND AVENUE	NE 1/8 - 1/4 (0.212 mi.)	F21	55
Database: LUST, Date of Government Version: 12/11/2017 Status: Completed - Case Closed Global Id: T10000007147				

Lower Elevation	Address	Direction / Distance	Map ID	Page
FOOD GAS & GO MINI M	3710 ETIWANDA AVE	ESE 1/8 - 1/4 (0.233 mi.)	G24	61
Database: RIVERSIDE CO. LUST, Date of Government Version: 10/11/2017 Database: LUST, Date of Government Version: 12/11/2017 Status: Completed - Case Closed Facility Id: 9814821				

Global Id: T0606500561
Facility Status: 9

ETIWANDA GAS MART ***3710 ETIWANDA AVE*** ***ESE 1/8 - 1/4 (0.233 mi.)*** ***G26*** ***66***
Database: LUST REG 8, Date of Government Version: 02/14/2005
Facility Status: Leak being confirmed
Global ID: T0606500561

State and tribal registered storage tank lists

UST: The Underground Storage Tank database contains registered USTs. USTs are regulated under Subtitle I of the Resource Conservation and Recovery Act (RCRA). The data come from the State Water Resources Control Board's Hazardous Substance Storage Container Database.

An online review and analysis by GEOCON GEOTECHNICAL & ENV of the UST list, as provided by EDR, has revealed that there are 4 UST sites within approximately 0.25 miles of the target property.

Equal/Higher Elevation	Address	Direction / Distance	Map ID	Page
SWIFT TRANSPORTATION	***11888 MISSION BLVD***	***W 1/8 - 1/4 (0.205 mi.)***	***E16***	***37***
Database: RIVERSIDE CO. UST, Date of Government Version: 10/12/2017 Database: UST, Date of Government Version: 12/11/2017 Facility Id: 237				
FLYERS #462	11074 INLAND AVE	NE 1/8 - 1/4 (0.212 mi.)	F19	54
Database: RIVERSIDE CO. UST, Date of Government Version: 10/12/2017 Database: UST, Date of Government Version: 12/11/2017 Facility Id: 595				

Lower Elevation	Address	Direction / Distance	Map ID	Page
SWIFT TRANSPORTATION	3575 WINEVILLE AVENU	WSW 1/8 - 1/4 (0.134 mi.)	6	17
Database: UST, Date of Government Version: 12/11/2017 Facility Id: FA0014986				
ETIWANDA GAS MART	***3710 ETIWANDA AVE***	***ESE 1/8 - 1/4 (0.233 mi.)***	***G26***	***66***
Database: RIVERSIDE CO. UST, Date of Government Version: 10/12/2017 Database: UST, Date of Government Version: 12/11/2017 Facility Id: FA0037153 Facility Id: 323				

AST: A listing of aboveground storage tank petroleum storage tank locations.

An online review and analysis by GEOCON GEOTECHNICAL & ENV of the AST list, as provided by EDR, and dated 07/06/2016 has revealed that there is 1 AST site within approximately 0.25 miles of the target property.

Lower Elevation	Address	Direction / Distance	Map ID	Page
JURUPA COMMUNITY SVC	11561 IBERIA ST	SSE 0 - 1/8 (0.095 mi.)	3	10

EXECUTIVE SUMMARY

ADDITIONAL ENVIRONMENTAL RECORDS

Local Lists of Hazardous waste / Contaminated Sites

HIST Cal-Sites: Formerly known as ASPIS, this database contains both known and potential hazardous substance sites. The source is the California Department of Toxic Substance Control. No longer updated by the state agency. It has been replaced by ENVIROSTOR.

An online review and analysis by GEOCON GEOTECHNICAL & ENV of the HIST Cal-Sites list, as provided by EDR, and dated 08/08/2005 has revealed that there is 1 HIST Cal-Sites site within approximately 1 mile of the target property.

Equal/Higher Elevation	Address	Direction / Distance	Map ID	Page
ORCHID PAPER PRODUCT	***INDUSTRY AVENUE***	***NE 1/2 - 1 (0.837 mi.)***	***35***	***115***

Local Lists of Registered Storage Tanks

SWEEPS UST: Statewide Environmental Evaluation and Planning System. This underground storage tank listing was updated and maintained by a company contacted by the SWRCB in the early 1990's. The listing is no longer updated or maintained. The local agency is the contact for more information on a site on the SWEEPS list.

An online review and analysis by GEOCON GEOTECHNICAL & ENV of the SWEEPS UST list, as provided by EDR, and dated 06/01/1994 has revealed that there are 2 SWEEPS UST sites within approximately 0.25 miles of the target property.

Equal/Higher Elevation	Address	Direction / Distance	Map ID	Page
SWIFT TRANSPORTATION	***11888 MISSION BLVD***	***W 1/8 - 1/4 (0.205 mi.)***	***E16***	***37***
Status: A				
Tank Status: A				
Comp Number: 21780				

Lower Elevation	Address	Direction / Distance	Map ID	Page
FOOD GAS N GO MINI-M	***3710 ETIWANDA AVE***	***ESE 1/8 - 1/4 (0.233 mi.)***	***G25***	***64***
Status: A				
Tank Status: A				
Comp Number: 44921				

HIST UST: Historical UST Registered Database.

An online review and analysis by GEOCON GEOTECHNICAL & ENV of the HIST UST list, as provided by EDR, and dated 10/15/1990 has revealed that there are 4 HIST UST sites within approximately 0.25 miles of the target property.

Equal/Higher Elevation	Address	Direction / Distance	Map ID	Page
NATIONAL DISTRIBUTIO	***11888 MISSION BLVD***	***W 1/8 - 1/4 (0.205 mi.)***	***E18***	***46***
Facility Id: 00000021780				

Lower Elevation	Address	Direction / Distance	Map ID	Page
CAMPBELL OIL COMPANY	3401 ETIWANDA AVE #	S 0 - 1/8 (0.092 mi.)	A2	10

Facility Id: 00000021548

G E RAILCAR REPAIR	***3401 ETIWANDA AV***	***S 0 - 1/8 (0.100 mi.)***	***A4***	***11***
FOOD GAS N GO MINI-M	***3710 ETIWANDA AVE***	***ESE 1/8 - 1/4 (0.233 mi.)***	***G25***	***64***

Facility Id: 00000044921

Other Ascertainable Records

RCRA NonGen / NLR: RCRAInfo is EPA's comprehensive information system, providing access to data supporting the Resource Conservation and Recovery Act (RCRA) of 1976 and the Hazardous and Solid Waste Amendments (HSWA) of 1984. The database includes selective information on sites which generate, transport, store, treat and/or dispose of hazardous waste as defined by the Resource Conservation and Recovery Act (RCRA). Non-Generators do not presently generate hazardous waste.

An online review and analysis by GEOCON GEOTECHNICAL & ENV of the RCRA NonGen / NLR list, as provided by EDR, and dated 12/11/2017 has revealed that there are 5 RCRA NonGen / NLR sites within approximately 0.25 miles of the target property.

Equal/Higher Elevation	Address	Direction / Distance	Map ID	Page
PROKO INDUSTRIES, IN	***3401 ETIWANDA AVE. B***	***E 1/8 - 1/4 (0.146 mi.)***	***B10***	***25***
ORANGE COUNTY ALTERN	***11186 VENTURE AVE***	***NNE 1/8 - 1/4 (0.202 mi.)***	***D15***	***35***
SOURCEONE HEALTHCARE	11158 VENTURA DR	NNE 1/8 - 1/4 (0.217 mi.)	D22	58

Lower Elevation	Address	Direction / Distance	Map ID	Page
NORTH AMERICAN CAR C	***3401 ETIWANDA AVENUE***	***S 0 - 1/8 (0.102 mi.)***	***A5***	***13***
PREVOST CAR INC	***3384 DE FOREST CR***	***E 1/8 - 1/4 (0.218 mi.)***	***23***	***59***

HIST CORTESE: The sites for the list are designated by the State Water Resource Control Board [LUST], the Integrated Waste Board [SWF/LS], and the Department of Toxic Substances Control [CALSITES]. This listing is no longer updated by the state agency.

An online review and analysis by GEOCON GEOTECHNICAL & ENV of the HIST CORTESE list, as provided by EDR, and dated 04/01/2001 has revealed that there are 3 HIST CORTESE sites within approximately 0.5 miles of the target property.

Equal/Higher Elevation	Address	Direction / Distance	Map ID	Page
SPACE CENTER MIRA LO	***3401 ETIWANDA***	***E 1/8 - 1/4 (0.146 mi.)***	***B7***	***17***
Reg Id: 083301605T				
RIVERSIDE, CO. OF	***11511 VENTURE DR***	***NNW 1/8 - 1/4 (0.180 mi.)***	***C11***	***27***
Reg Id: 083302806T				
CONSOLIDATED FREIGHT	***11888 MISSION BLVD***	***W 1/8 - 1/4 (0.205 mi.)***	***E17***	***43***
Reg Id: 083303617T				

EXECUTIVE SUMMARY

HWP: Detailed information on permitted hazardous waste facilities and corrective action ("cleanups") tracked in EnviroStor.

An online review and analysis by GEOCON GEOTECHNICAL & ENV of the HWP list, as provided by EDR, and dated 11/20/2017 has revealed that there are 2 HWP sites within approximately 1 mile of the target property.

Equal/Higher Elevation	Address	Direction / Distance	Map ID	Page
BUILDING MATERIALS M	***11800 INDUSTRY AVE***	***NE 1/2 - 1 (0.673 mi.)***	***32***	***73***
EPA Id: CAD021789284				
Cleanup Status: CLOSED				

Lower Elevation	Address	Direction / Distance	Map ID	Page
NORTH AMERICAN CAR C	***3401 ETIWANDA AVENUE***	***S 0 - 1/8 (0.102 mi.)***	***A5***	***13***
EPA Id: CAD091927095				
Cleanup Status: PROTECTIVE FILER				

EXECUTIVE SUMMARY

Due to poor or inadequate address information, the following sites were not mapped. Count: 29 records.

Site Name	Database(s)
SPACE CENTER MIRA LOMA	RGA LUST
SPACE CENTER MIRA LOMA	RGA LUST
VANDER TUIG DAIRY	ENF, HIST CORTESE
GE RAILCAR REPAIR SERVICES	NPDES
S.C.E.	SWEEPS UST
EXXON STATION 507	HIST UST
SPACE CENTER	HIST UST
SPACE CENTER	HIST UST
JACK PINHEIRO DAIRY	HIST UST
JURUPA COMMUNITY SVCS DIST(SITE 22	AST
SOUTHERN CALIFORNIA EDISON: MIRA L	AST
MIRA LOMA	WMUDS/SWAT
1X SPACE CTR MIRA LOMA INC	HAZNET
SPACE CENTER	HAZNET
MCVEIGH TRANSPORTATION	HAZNET
CPS EXPRESS INC	HAZNET
CHEMSTAR	HAZNET
SPACE CENTER MIRA LOMA	HAZNET
CALIFORNIA CUSTOM DESIGN	HAZNET
CARGO CATS, INC.	HAZNET
HOME DEPOT NO 5645	RCRA-SQG
G E RAILCAR REPAIR	FINDS
JOHNSON-BATEMAN CO.	San Bern. Co. Permit
EXPRESS LINEN CO	San Bern. Co. Permit
CERTIFIED AVIATION SVCS-UNITED	San Bern. Co. Permit
ALLIED HYDRAULICS	San Bern. Co. Permit
BLACK & DECKER	San Bern. Co. Permit
MJ AUTO BODY	San Bern. Co. Permit
MILLIKEN SANITARY LANDFILL	ENVIROSTOR

OVERVIEW MAP - 5216556.2S

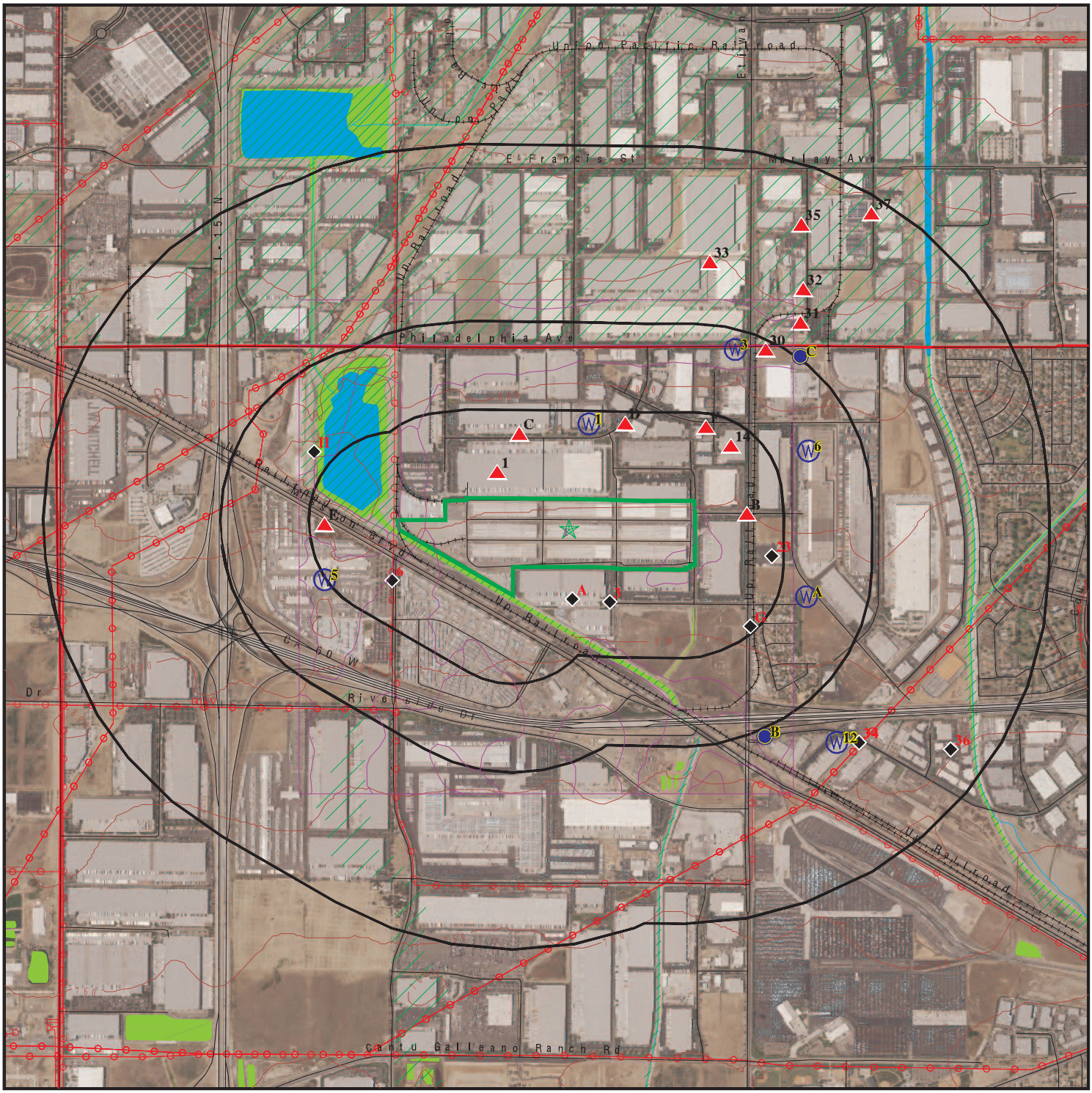

Target Property

Sites at elevations higher than or equal to the target property

Sites at elevations lower than the target property

Manufactured Gas Plants

National Priority List Sites

Dept. Defense Sites

0 1/4 1/2 1 Miles

Indian Reservations BIA

County Boundary

Power transmission lines

Pipelines

100-year flood zone

500-year flood zone

National Wetland Inventory

State Wetlands

Upgradient Area

Areas of Concern

This report includes Interactive Map Layers to display and/or hide map information. The legend includes only those icons for the default map view.

SITE NAME: 3401 Etiwanda Avenue	CLIENT: Geocon Geotechnical & Env
ADDRESS: 3401 Etiwanda Avenue Mira Loma CA 91752	CONTACT: Ann Laudermilk INQUIRY #: 5216556.2s
LAT/LONG: 34.025925 / 117.533263	DATE: March 12, 2018 4:47 pm

Copyright © 2018 EDR, Inc. © 2015 TomTom Rel. 2015.

DETAIL MAP - 5216556.2S

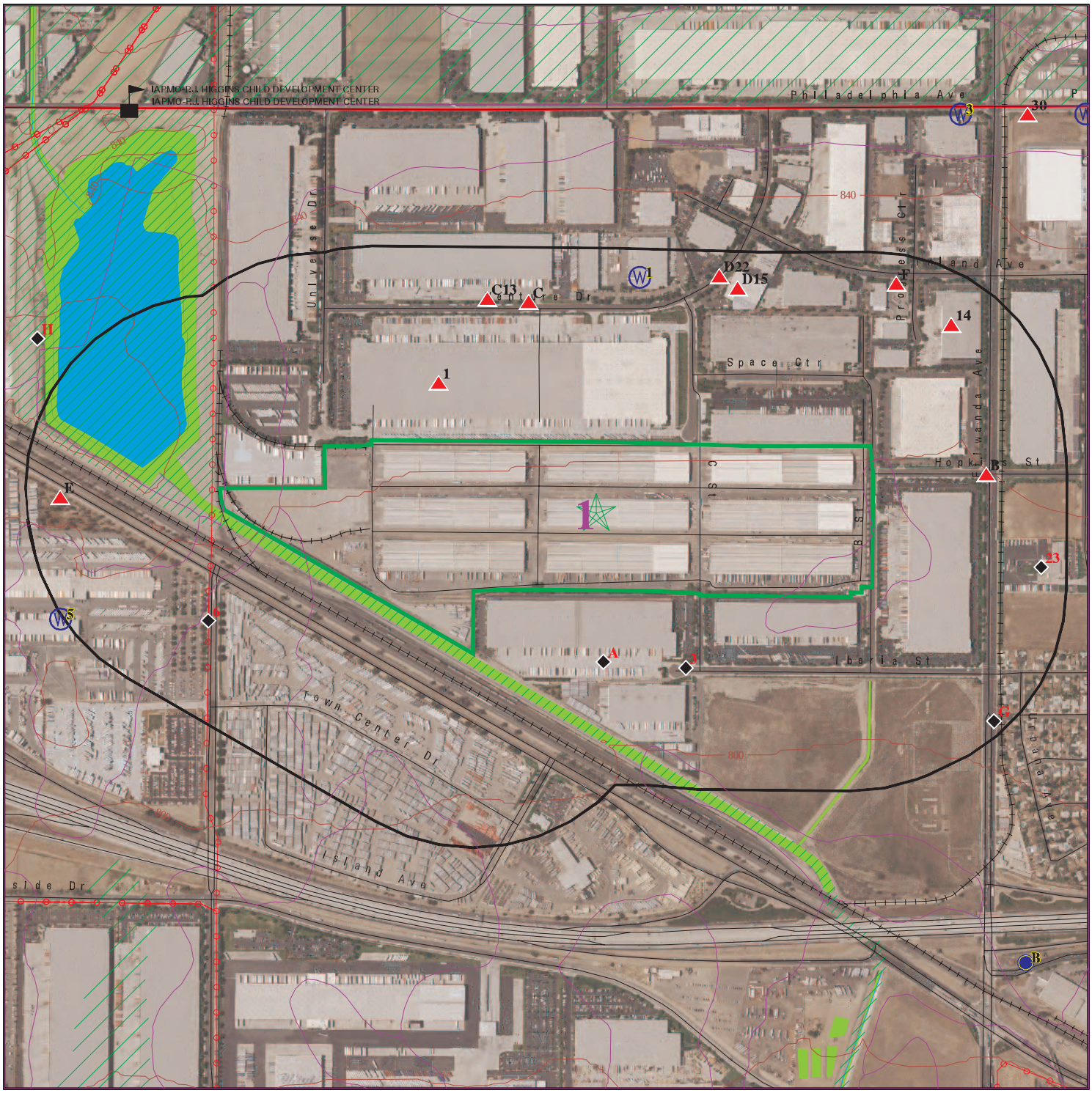

0 1/8 1/4 1/2 Miles

- Target Property
- Sites at elevations higher than or equal to the target property
- Sites at elevations lower than the target property
- Manufactured Gas Plants
- Sensitive Receptors
- National Priority List Sites
- Dept. Defense Sites
- Indian Reservations BIA
- County Boundary
- Power transmission lines
- 100-year flood zone
- 500-year flood zone
- National Wetland Inventory
- State Wetlands
- Areas of Concern

This report includes Interactive Map Layers to display and/or hide map information. The legend includes only those icons for the default map view.

SITE NAME: 3401 Etiwanda Avenue	CLIENT: Geocon Geotechnical & Env
ADDRESS: 3401 Etiwanda Avenue	CONTACT: Ann Laudermilk
Mira Loma CA 91752	INQUIRY #: 5216556.2s
LAT/LONG: 34.025925 / 117.533263	DATE: March 12, 2018 4:49 pm

Copyright © 2018 EDR, Inc. © 2015 TomTom Rel. 2015.

MAP FINDINGS SUMMARY

Database	Search Distance (Miles)	Target Property	< 1/8	1/8 - 1/4	1/4 - 1/2	1/2 - 1	> 1	Total Plotted
STANDARD ENVIRONMENTAL RECORDS								
Federal NPL site list								
NPL	1.000		0	0	0	0	NR	0
Proposed NPL	1.000		0	0	0	0	NR	0
NPL LIENS	0.001		0	NR	NR	NR	NR	0
Federal Delisted NPL site list								
Delisted NPL	1.000		0	0	0	0	NR	0
Federal CERCLIS list								
FEDERAL FACILITY	0.500		0	0	0	NR	NR	0
SEMS	0.500		0	0	0	NR	NR	0
Federal CERCLIS NFRAP site list								
SEMS-ARCHIVE	0.500		0	0	0	NR	NR	0
Federal RCRA CORRACTS facilities list								
CORRACTS	1.000		0	0	0	0	NR	0
Federal RCRA non-CORRACTS TSD facilities list								
RCRA-TSDF	0.500		1	0	0	NR	NR	1
Federal RCRA generators list								
RCRA-LQG	0.250		0	0	NR	NR	NR	0
RCRA-SQG	0.250		1	4	NR	NR	NR	5
RCRA-CESQG	0.250		0	0	NR	NR	NR	0
Federal institutional controls / engineering controls registries								
LUCIS	0.500		0	0	0	NR	NR	0
US ENG CONTROLS	0.500		0	0	0	NR	NR	0
US INST CONTROL	0.500		0	0	0	NR	NR	0
Federal ERNS list								
ERNS	0.001		0	NR	NR	NR	NR	0
State- and tribal - equivalent NPL								
RESPONSE	1.000		0	0	0	1	NR	1
State- and tribal - equivalent CERCLIS								
ENVIROSTOR	1.000		0	0	4	6	NR	10
State and tribal landfill and/or solid waste disposal site lists								
SWF/LF	0.500		0	0	0	NR	NR	0
State and tribal leaking storage tank lists								
LUST	0.500		0	11	0	NR	NR	11

MAP FINDINGS SUMMARY

Database	Search Distance (Miles)	Target Property	< 1/8	1/8 - 1/4	1/4 - 1/2	1/2 - 1	> 1	Total Plotted
INDIAN LUST	0.500		0	0	0	NR	NR	0
SLIC	0.500		0	0	0	NR	NR	0
State and tribal registered storage tank lists								
FEMA UST	0.250		0	0	NR	NR	NR	0
UST	0.250		0	4	NR	NR	NR	4
AST	0.250		1	0	NR	NR	NR	1
INDIAN UST	0.250		0	0	NR	NR	NR	0
State and tribal voluntary cleanup sites								
INDIAN VCP	0.500		0	0	0	NR	NR	0
VCP	0.500		0	0	0	NR	NR	0
State and tribal Brownfields sites								
BROWNFIELDS	0.500		0	0	0	NR	NR	0
ADDITIONAL ENVIRONMENTAL RECORDS								
Local Brownfield lists								
US BROWNFIELDS	0.500		0	0	0	NR	NR	0
Local Lists of Landfill / Solid Waste Disposal Sites								
WMUDS/SWAT	0.500		0	0	0	NR	NR	0
SWRCY	0.500		0	0	0	NR	NR	0
HAULERS	0.001		0	NR	NR	NR	NR	0
INDIAN ODI	0.500		0	0	0	NR	NR	0
ODI	0.500		0	0	0	NR	NR	0
DEBRIS REGION 9	0.500		0	0	0	NR	NR	0
IHS OPEN DUMPS	0.500		0	0	0	NR	NR	0
Local Lists of Hazardous waste / Contaminated Sites								
US HIST CDL	0.001		0	NR	NR	NR	NR	0
HIST Cal-Sites	1.000		0	0	0	1	NR	1
SCH	0.250		0	0	NR	NR	NR	0
CDL	0.001		0	NR	NR	NR	NR	0
Toxic Pits	1.000		0	0	0	0	NR	0
US CDL	0.001		0	NR	NR	NR	NR	0
Local Lists of Registered Storage Tanks								
SWEEPS UST	0.250		0	2	NR	NR	NR	2
HIST UST	0.250		2	2	NR	NR	NR	4
CA FID UST	0.250		0	0	NR	NR	NR	0
Local Land Records								
LIENS	0.001		0	NR	NR	NR	NR	0
LIENS 2	0.001		0	NR	NR	NR	NR	0
DEED	0.500		0	0	0	NR	NR	0
Records of Emergency Release Reports								
HMIRS	0.001		0	NR	NR	NR	NR	0

MAP FINDINGS SUMMARY

Database	Search Distance (Miles)	Target Property	< 1/8	1/8 - 1/4	1/4 - 1/2	1/2 - 1	> 1	Total Plotted
CHMIRS	0.001		0	NR	NR	NR	NR	0
LDS	0.001		0	NR	NR	NR	NR	0
MCS	0.001		0	NR	NR	NR	NR	0
SPILLS 90	0.001		0	NR	NR	NR	NR	0
Other Ascertainable Records								
RCRA NonGen / NLR	0.250		1	4	NR	NR	NR	5
FUDS	1.000		0	0	0	0	NR	0
DOD	1.000		0	0	0	0	NR	0
SCRD DRYCLEANERS	0.500		0	0	0	NR	NR	0
US FIN ASSUR	0.001		0	NR	NR	NR	NR	0
EPA WATCH LIST	0.001		0	NR	NR	NR	NR	0
2020 COR ACTION	0.250		0	0	NR	NR	NR	0
TSCA	0.001		0	NR	NR	NR	NR	0
TRIS	0.001		0	NR	NR	NR	NR	0
SSTS	0.001		0	NR	NR	NR	NR	0
ROD	1.000		0	0	0	0	NR	0
RMP	0.001		0	NR	NR	NR	NR	0
RAATS	0.001		0	NR	NR	NR	NR	0
PRP	0.001		0	NR	NR	NR	NR	0
PADS	0.001		0	NR	NR	NR	NR	0
ICIS	0.001		0	NR	NR	NR	NR	0
FTTS	0.001		0	NR	NR	NR	NR	0
MLTS	0.001		0	NR	NR	NR	NR	0
COAL ASH DOE	0.001		0	NR	NR	NR	NR	0
COAL ASH EPA	0.500		0	0	0	NR	NR	0
PCB TRANSFORMER	0.001		0	NR	NR	NR	NR	0
RADINFO	0.001		0	NR	NR	NR	NR	0
HIST FTTS	0.001		0	NR	NR	NR	NR	0
DOT OPS	0.001		0	NR	NR	NR	NR	0
CONSENT	1.000		0	0	0	0	NR	0
INDIAN RESERV	0.001		0	NR	NR	NR	NR	0
FUSRAP	1.000		0	0	0	0	NR	0
UMTRA	0.500		0	0	0	NR	NR	0
LEAD SMELTERS	0.001		0	NR	NR	NR	NR	0
US AIRS	0.001		0	NR	NR	NR	NR	0
US MINES	0.250		0	0	NR	NR	NR	0
ABANDONED MINES	0.001		0	NR	NR	NR	NR	0
FINDS	0.001		0	NR	NR	NR	NR	0
UXO	1.000		0	0	0	0	NR	0
DOCKET HWC	0.001		0	NR	NR	NR	NR	0
ECHO	0.001		0	NR	NR	NR	NR	0
FUELS PROGRAM	0.250		0	0	NR	NR	NR	0
CA BOND EXP. PLAN	1.000		0	0	0	0	NR	0
Cortese	0.500		0	0	0	NR	NR	0
CUPA Listings	0.250		0	0	NR	NR	NR	0
DRYCLEANERS	0.250		0	0	NR	NR	NR	0
EMI	0.001		0	NR	NR	NR	NR	0
ENF	0.001		0	NR	NR	NR	NR	0
Financial Assurance	0.001		0	NR	NR	NR	NR	0
HAZNET	0.001		0	NR	NR	NR	NR	0

MAP FINDINGS SUMMARY

Database	Search Distance (Miles)	Target Property	< 1/8	1/8 - 1/4	1/4 - 1/2	1/2 - 1	> 1	Total Plotted
ICE	0.001		0	NR	NR	NR	NR	0
HIST CORTESE	0.500		0	3	0	NR	NR	3
HWP	1.000		1	0	0	1	NR	2
HWT	0.250		0	0	NR	NR	NR	0
MINES	0.001		0	NR	NR	NR	NR	0
MWMP	0.250		0	0	NR	NR	NR	0
NPDES	0.001		0	NR	NR	NR	NR	0
PEST LIC	0.001		0	NR	NR	NR	NR	0
PROC	0.500		0	0	0	NR	NR	0
Notify 65	1.000		0	0	0	0	NR	0
UIC	0.001		0	NR	NR	NR	NR	0
WASTEWATER PITS	0.500		0	0	0	NR	NR	0
WDS	0.001		0	NR	NR	NR	NR	0
WIP	0.250		0	0	NR	NR	NR	0
EDR HIGH RISK HISTORICAL RECORDS								
EDR Exclusive Records								
EDR MGP	1.000		0	0	0	0	NR	0
EDR Hist Auto	0.125		0	NR	NR	NR	NR	0
EDR Hist Cleaner	0.125		0	NR	NR	NR	NR	0
EDR RECOVERED GOVERNMENT ARCHIVES								
Exclusive Recovered Govt. Archives								
RGA LF	0.001		0	NR	NR	NR	NR	0
RGA LUST	0.001		0	NR	NR	NR	NR	0
- Totals --		0	7	30	4	9	0	50

NOTES:

TP = Target Property

NR = Not Requested at this Search Distance

Sites may be listed in more than one database

1
NW
< 1/8
0.075 mi.
394 ft.

HOME DEPOT USA INC HD 5645
11650 VENTURE DRIVE
MIRA LOMA, CA 91761

RCRA-SQG **1008879951**
CAR000168153

Relative:
Higher

Actual:
827 ft.

RCRA-SQG:

Date form received by agency:	06/29/2005
Facility name:	HOME DEPOT USA INC HD 5645
Facility address:	11650 VENTURE DRIVE MIRA LOMA, CA 91761
EPA ID:	CAR000168153
Mailing address:	1905 ASTON AVE STE 100 CARLSBAD, CA 92008
Contact:	ROBERT PERKINS
Contact address:	1905 ASTON AVE STE 100 CARLSBAD, CA 92008
Contact country:	US
Contact telephone:	760-602-8700
Contact email:	RPERKINS@3ECOMPANY.COM
EPA Region:	09
Classification:	Small Small Quantity Generator
Description:	Handler: generates more than 100 and less than 1000 kg of hazardous waste during any calendar month and accumulates less than 6000 kg of hazardous waste at any time; or generates 100 kg or less of hazardous waste during any calendar month, and accumulates more than 1000 kg of hazardous waste at any time

Owner/Operator Summary:

Owner/operator name:	HOME DEPOT USA
Owner/operator address:	2455 PACES FERRY RD ATLANTA, GA 30339
Owner/operator country:	US
Owner/operator telephone:	Not reported
Owner/operator email:	Not reported
Owner/operator fax:	Not reported
Owner/operator extension:	Not reported
Legal status:	Private
Owner/Operator Type:	Owner
Owner/Op start date:	11/06/2000
Owner/Op end date:	Not reported

Owner/operator name:	HOME DEPOT USA
Owner/operator address:	Not reported Not reported
Owner/operator country:	US
Owner/operator telephone:	Not reported
Owner/operator email:	Not reported
Owner/operator fax:	Not reported
Owner/operator extension:	Not reported
Legal status:	Private
Owner/Operator Type:	Operator
Owner/Op start date:	11/06/2000
Owner/Op end date:	Not reported

Handler Activities Summary:
U.S. importer of hazardous waste: No

HOME DEPOT USA INC HD 5645 (Continued) **1008879951**

Mixed waste (haz. and radioactive): No
Recycler of hazardous waste: No
Transporter of hazardous waste: No
Treater, storer or disposer of HW: No
Underground injection activity: No
On-site burner exemption: No
Furnace exemption: No
Used oil fuel burner: No
Used oil processor: No
User oil refiner: No
Used oil fuel marketer to burner: No
Used oil Specification marketer: No
Used oil transfer facility: No
Used oil transporter: No

. Waste code: D001
. Waste name: IGNITABLE WASTE

. Waste code: D002
. Waste name: CORROSIVE WASTE

. Waste code: D009
. Waste name: MERCURY

. Waste code: D016
. Waste name: 2,4-D (2,4-DICHLOROPHENOXYACETIC ACID)

. Waste code: D018
. Waste name: BENZENE

. Waste code: D035
. Waste name: METHYL ETHYL KETONE

. Waste code: F003
. Waste name: THE FOLLOWING SPENT NONHALOGENATED SOLVENTS: XYLENE, ACETONE, ETHYL ACETATE, ETHYL BENZENE, ETHYL ETHER, METHYL ISOBUTYL KETONE, N-BUTYL ALCOHOL, CYCLOHEXANONE, AND METHANOL; ALL SPENT SOLVENT MIXTURES/BLENDS CONTAINING, BEFORE USE, ONLY THE ABOVE SPENT NONHALOGENATED SOLVENTS; AND ALL SPENT SOLVENT MIXTURES/BLENDS CONTAINING, BEFORE USE, ONE OR MORE OF THE ABOVE NONHALOGENATED SOLVENTS, AND A TOTAL OF TEN PERCENT OR MORE (BY VOLUME) OF ONE OR MORE OF THOSE SOLVENTS LISTED IN F001, F002, F004, AND F005; AND STILL BOTTOMS FROM THE RECOVERY OF THESE SPENT SOLVENTS AND SPENT SOLVENT MIXTURES.

. Waste code: F005
. Waste name: THE FOLLOWING SPENT NONHALOGENATED SOLVENTS: TOLUENE, METHYL ETHYL KETONE, CARBON DISULFIDE, ISOBUTANOL, PYRIDINE, BENZENE, 2-ETHOXYETHANOL, AND 2-NITROPROPANE; ALL SPENT SOLVENT MIXTURES/BLENDS CONTAINING, BEFORE USE, A TOTAL OF TEN PERCENT OR MORE (BY VOLUME) OF ONE OR MORE OF THE ABOVE NONHALOGENATED SOLVENTS OR THOSE SOLVENTS LISTED IN F001, F002, OR F004; AND STILL BOTTOMS FROM THE RECOVERY OF THESE SPENT SOLVENTS AND SPENT SOLVENT MIXTURES.

Violation Status: No violations found

A2
South
< 1/8
0.092 mi.
485 ft.

CAMPBELL OIL COMPANY
3401 ETIWANDA AVE # 502
MIRA LOMA, CA 91752

Site 1 of 3 in cluster A

HIST UST **U001569853**
N/A

Relative:
Lower

Actual:
806 ft.

HIST UST:

File Number:	Not reported
URL:	Not reported
Region:	STATE
Facility ID:	00000021548
Facility Type:	Gas Station
Other Type:	Not reported
Contact Name:	SCOTTY CAMPBELL
Telephone:	7146861676
Owner Name:	SPACE CENTER MIRA LOMA, INC.
Owner Address:	3401 ETIWANDA AVE, 503
Owner City,St,Zip:	MIRA LOMA, CA 91752
Total Tanks:	0002
Tank Num:	001
Container Num:	1
Year Installed:	1947
Tank Capacity:	00011640
Tank Used for:	PRODUCT
Type of Fuel:	DIESEL
Container Construction Thickness:	Not reported
Leak Detection:	Stock Inventor
Tank Num:	002
Container Num:	2
Year Installed:	1947
Tank Capacity:	00011640
Tank Used for:	PRODUCT
Type of Fuel:	DIESEL
Container Construction Thickness:	Not reported
Leak Detection:	Stock Inventor

3
SSE
< 1/8
0.095 mi.
503 ft.

JURUPA COMMUNITY SVCS DIST(SITE 25)
11561 IBERIA ST
JURUPA VALLEY, CA 91752

AST **A100421333**
N/A

Relative:
Lower

Actual:
806 ft.

AST:

Certified Unified Program Agencies:	Not reported
Owner:	Jurupa Community Services Dist
Total Gallons:	Not reported
CERSID:	10327060
Facility ID:	Not reported
Business Name:	Jurupa Community Svcs Dist(Site 25)
Phone:	(951) 685-7434
Fax:	Not reported
Mailing Address:	11201 Harrel St
Mailing Address City:	Jurupa Valley
Mailing Address State:	CA
Mailing Address Zip Code:	91752
Operator Name:	Jurupa Community Services District
Operator Phone:	(951) 685-7434
Owner Phone:	(951) 685-7434

JURUPA COMMUNITY SVCS DIST(SITE 25) (Continued) **A100421333**

Owner Mail Address:	11201 Harrell St
Owner State:	CA
Owner Zip Code:	91752
Owner Country:	United States
Property Owner Name:	Not reported
Property Owner Phone:	Not reported
Property Owner Mailing Address:	Not reported
Property Owner City:	Not reported
Property Owner Stat :	Not reported
Property Owner Zip Code:	Not reported
Property Owner Country:	Not reported
EPAID:	Not reported

A4 **G E RAILCAR REPAIR** **HIST UST** **S100852122**
South **3401 ETIWANDA AV** **EMI** **N/A**
< 1/8 **MIRA LOMA, CA 91752**
0.100 mi.
528 ft. **Site 2 of 3 in cluster A**

Relative:
Lower

Actual:
806 ft.

HIST UST:

File Number:	0001F9B7
URL:	http://geotracker.waterboards.ca.gov/ustpdfs/pdf/0001F9B7.pdf
Region:	Not reported
Facility ID:	Not reported
Facility Type:	Not reported
Other Type:	Not reported
Contact Name:	Not reported
Telephone:	Not reported
Owner Name:	Not reported
Owner Address:	Not reported
Owner City,St,Zip:	Not reported
Total Tanks:	Not reported
Tank Num:	Not reported
Container Num:	Not reported
Year Installed:	Not reported
Tank Capacity:	Not reported
Tank Used for:	Not reported
Type of Fuel:	Not reported
Container Construction Thickness:	Not reported
Leak Detection:	Not reported

Click here for Geo Tracker PDF:

EMI:

Year:	1987
County Code:	33
Air Basin:	SC
Facility ID:	58612
Air District Name:	SC
SIC Code:	3479
Air District Name:	SOUTH COAST AQMD
Community Health Air Pollution Info System:	Not reported
Consolidated Emission Reporting Rule:	Not reported
Total Organic Hydrocarbon Gases Tons/Yr:	16
Reactive Organic Gases Tons/Yr:	15
Carbon Monoxide Emissions Tons/Yr:	0

G E RAILCAR REPAIR (Continued) **S100852122**

NOX - Oxides of Nitrogen Tons/Yr:	0
SOX - Oxides of Sulphur Tons/Yr:	0
Particulate Matter Tons/Yr:	0
Part. Matter 10 Micrometers and Smllr Tons/Yr:	0

Year:	1990
County Code:	33
Air Basin:	SC
Facility ID:	58612
Air District Name:	SC
SIC Code:	3479
Air District Name:	SOUTH COAST AQMD
Community Health Air Pollution Info System:	Not reported
Consolidated Emission Reporting Rule:	Not reported
Total Organic Hydrocarbon Gases Tons/Yr:	1
Reactive Organic Gases Tons/Yr:	0
Carbon Monoxide Emissions Tons/Yr:	0
NOX - Oxides of Nitrogen Tons/Yr:	0
SOX - Oxides of Sulphur Tons/Yr:	0
Particulate Matter Tons/Yr:	0
Part. Matter 10 Micrometers and Smllr Tons/Yr:	0

Year:	1993
County Code:	33
Air Basin:	SC
Facility ID:	58612
Air District Name:	SC
SIC Code:	3479
Air District Name:	SOUTH COAST AQMD
Community Health Air Pollution Info System:	Not reported
Consolidated Emission Reporting Rule:	Not reported
Total Organic Hydrocarbon Gases Tons/Yr:	2
Reactive Organic Gases Tons/Yr:	2
Carbon Monoxide Emissions Tons/Yr:	0
NOX - Oxides of Nitrogen Tons/Yr:	0
SOX - Oxides of Sulphur Tons/Yr:	0
Particulate Matter Tons/Yr:	0
Part. Matter 10 Micrometers and Smllr Tons/Yr:	0

Year:	1995
County Code:	33
Air Basin:	SC
Facility ID:	58612
Air District Name:	SC
SIC Code:	3479
Air District Name:	SOUTH COAST AQMD
Community Health Air Pollution Info System:	Not reported
Consolidated Emission Reporting Rule:	Not reported
Total Organic Hydrocarbon Gases Tons/Yr:	2
Reactive Organic Gases Tons/Yr:	2
Carbon Monoxide Emissions Tons/Yr:	0
NOX - Oxides of Nitrogen Tons/Yr:	0
SOX - Oxides of Sulphur Tons/Yr:	0
Particulate Matter Tons/Yr:	0
Part. Matter 10 Micrometers and Smllr Tons/Yr:	0

A5
South
< 1/8
0.102 mi.
536 ft.

Relative:
Lower

Actual:
806 ft.

NORTH AMERICAN CAR CORPORATION
3401 ETIWANDA AVENUE
MIRA LOMA, CA 91752

Site 3 of 3 in cluster A

RCRA-TSDF: 1000404816
RCRA NonGen / NLR: CAD091927095
FINDS
ECHO
HAZNET
HWP

RCRA-TSDF:

Date form received by agency:	04/07/1994
Facility name:	NORTH AMERICAN CAR CORPORATION
Site name:	GE RAILCAR REPAIR
Facility address:	3401 ETIWANDA AVENUE MIRA LOMA, CA 91752-0000
EPA ID:	CAD091927095
Mailing address:	33 WEST MONROE STREET CHICAGO, IL 60603-0000
Contact:	ANGELO R CALVACHE
Contact address:	Not reported Not reported
Contact country:	US
Contact telephone:	312-853-5062
Contact email:	Not reported
EPA Region:	09
Land type:	Facility is not located on Indian land. Additional information is not known.
Classification:	TSDF
Description:	Handler is engaged in the treatment, storage or disposal of hazardous waste
Classification:	Non-Generator
Description:	Handler: Non-Generators do not presently generate hazardous waste

Owner/Operator Summary:

Owner/operator name:	NORTH AMERICAN CAR CORPORATION
Owner/operator address:	222 S. RIVERSIDE PLAZA CHICAGO, IL 60606
Owner/operator country:	Not reported
Owner/operator telephone:	312-648-4000
Owner/operator email:	Not reported
Owner/operator fax:	Not reported
Owner/operator extension:	Not reported
Legal status:	Private
Owner/Operator Type:	Owner
Owner/Op start date:	Not reported
Owner/Op end date:	Not reported

Owner/operator name:	NORTH AMERICAN CAR CORPORATION
Owner/operator address:	222 S. RIVERSIDE PLAZA CITY NOT REPORTED, IL 99999
Owner/operator country:	Not reported
Owner/operator telephone:	312-648-4000
Owner/operator email:	Not reported
Owner/operator fax:	Not reported
Owner/operator extension:	Not reported
Legal status:	Private
Owner/Operator Type:	Operator
Owner/Op start date:	Not reported
Owner/Op end date:	Not reported

Handler Activities Summary:

NORTH AMERICAN CAR CORPORATION (Continued) **1000404816**

U.S. importer of hazardous waste: No
Mixed waste (haz. and radioactive): No
Recycler of hazardous waste: No
Transporter of hazardous waste: No
Treater, storer or disposer of HW: No
Underground injection activity: No
On-site burner exemption: No
Furnace exemption: No
Used oil fuel burner: No
Used oil processor: No
User oil refiner: No
Used oil fuel marketer to burner: No
Used oil Specification marketer: No
Used oil transfer facility: No
Used oil transporter: No

Historical Generators:
Date form received by agency: 09/13/1993
Site name: NORTH AMERICAN CAR CORPORATION
Classification: Not a generator, verified

Date form received by agency: 08/18/1980
Site name: NORTH AMERICAN CAR CORPORATION
Classification: Large Quantity Generator

Violation Status: No violations found

Evaluation Action Summary:
Evaluation date: 07/23/1991
Evaluation: COMPLIANCE EVALUATION INSPECTION ON-SITE
Area of violation: Not reported
Date achieved compliance: Not reported
Evaluation lead agency: State Contractor/Grantee

Evaluation date: 05/28/1991
Evaluation: COMPLIANCE EVALUATION INSPECTION ON-SITE
Area of violation: Not reported
Date achieved compliance: Not reported
Evaluation lead agency: State Contractor/Grantee

Evaluation date: 04/11/1991
Evaluation: COMPLIANCE EVALUATION INSPECTION ON-SITE
Area of violation: Not reported
Date achieved compliance: Not reported
Evaluation lead agency: State Contractor/Grantee

FINDS:

Registry ID: 110009532194

Environmental Interest/Information System
RCRAInfo is a national information system that supports the Resource Conservation and Recovery Act (RCRA) program through the tracking of events and activities related to facilities that generate, transport, and treat, store, or dispose of hazardous waste. RCRAInfo allows RCRA program staff to track the notification, permit, compliance, and corrective action activities required under RCRA.

NORTH AMERICAN CAR CORPORATION (Continued) **1000404816**

Click this hyperlink while viewing on your computer to access additional FINDS: detail in the EDR Site Report.

ECHO:

Envid:	1000404816
Registry ID:	110009532194
DFR URL:	http://echo.epa.gov/detailed-facility-report?fid=110009532194

HAZNET:

envid:	1000404816
Year:	1993
GEPAID:	CAD091927095
Contact:	NORTH AMERICAN CAR CORPORATION
Telephone:	3126484000
Mailing Name:	Not reported
Mailing Address:	33 WEST MONROE
Mailing City,St,Zip:	CHICAGO, IL 606030000
Gen County:	Not reported
TSD EPA ID:	CAD008302903
TSD County:	Not reported
Waste Category:	Waste oil and mixed oil
Disposal Method:	Recycler
Tons:	1.13410000000
Cat Decode:	Not reported
Method Decode:	Not reported
Facility County:	Riverside

envid:	1000404816
Year:	1993
GEPAID:	CAD091927095
Contact:	NORTH AMERICAN CAR CORPORATION
Telephone:	3126484000
Mailing Name:	Not reported
Mailing Address:	33 WEST MONROE
Mailing City,St,Zip:	CHICAGO, IL 606030000
Gen County:	Not reported
TSD EPA ID:	CAD008302903
TSD County:	Not reported
Waste Category:	Oxygenated solvents (acetone, butanol, ethyl acetate, etc.)
Disposal Method:	Recycler
Tons:	2.70630000000
Cat Decode:	Not reported
Method Decode:	Not reported
Facility County:	Riverside

envid:	1000404816
Year:	1993
GEPAID:	CAD091927095
Contact:	NORTH AMERICAN CAR CORPORATION
Telephone:	3126484000
Mailing Name:	Not reported
Mailing Address:	33 WEST MONROE
Mailing City,St,Zip:	CHICAGO, IL 606030000
Gen County:	Not reported
TSD EPA ID:	CAT000646117

NORTH AMERICAN CAR CORPORATION (Continued) **1000404816**

TSD County: Not reported
Waste Category: Metal dust (Alkaline solution (pH >= 12.5) with metals) and machining waste
Disposal Method: Disposal, Land Fill
Tons: 200.5864
Cat Decode: Not reported
Method Decode: Not reported
Facility County: Riverside

envid: 1000404816
Year: 1993
GEPAID: CAD091927095
Contact: NORTH AMERICAN CAR CORPORATION
Telephone: 3126484000
Mailing Name: Not reported
Mailing Address: 33 WEST MONROE
Mailing City,St,Zip: CHICAGO, IL 606030000
Gen County: Not reported
TSD EPA ID: CAT000646117
TSD County: Not reported
Waste Category: Empty containers less than 30 gallons
Disposal Method: Disposal, Land Fill
Tons: 8.42800000000
Cat Decode: Not reported
Method Decode: Not reported
Facility County: Riverside

envid: 1000404816
Year: 1993
GEPAID: CAD091927095
Contact: NORTH AMERICAN CAR CORPORATION
Telephone: 3126484000
Mailing Name: Not reported
Mailing Address: 33 WEST MONROE
Mailing City,St,Zip: CHICAGO, IL 606030000
Gen County: Not reported
TSD EPA ID: CAT000646117
TSD County: Not reported
Waste Category: Other inorganic solid waste
Disposal Method: Disposal, Land Fill
Tons: 27.8124
Cat Decode: Not reported
Method Decode: Not reported
Facility County: Riverside

Click this hyperlink while viewing on your computer to access
2 additional CA_HAZNET: record(s) in the EDR Site Report.

HWP:
EPA Id: CAD091927095
Cleanup Status: PROTECTIVE FILER
Latitude: 34.02686
Longitude: -117.5243
Facility Type: Historical - Non-Operating
Facility Size: Not reported
Team: Not reported
Supervisor: Not reported

NORTH AMERICAN CAR CORPORATION (Continued) **1000404816**

Site Code: Not reported
Assembly District: 60
Senate District: 31
Public Information Officer: Not reported
Public Information Officer: Not reported

Activities:
EPA Id: CAD091927095
Facility Type: Historical - Non-Operating
Unit Names: CONTAIN1, OTHRTRT1
Event Description: Protective Filer Status - PROTECTIVE FILER (RECEIVED)
Actual Date: 04/21/1982

EPA Id: CAD091927095
Facility Type: Historical - Non-Operating
Unit Names: CONTAIN1, OTHRTRT1
Event Description: Protective Filer Status - PROTECTIVE FILER (APPROVED)
Actual Date: 11/07/1983

Alias:
EPA Id: CAD091927095
Facility Type: Historical - Non-Operating
Alias Type: FRS
Alias: 110009532194

---

6 **SWIFT TRANSPORTATION** **UST** **U004275495**
WSW **3575 WINEVILLE AVENUE** **N/A**
1/8-1/4 **JURUPA VALLEY, CA 91752**
0.134 mi.
706 ft.

Relative: **Lower**
Actual: **812 ft.**

UST:
Facility ID: FA0014986
Permitting Agency: Riverside County Department of Environmental Health
Latitude: 34.0244
Longitude: -117.5456

B7 **SPACE CENTER MIRA LOMA** **LUST** **S100569795**
East **3401 ETIWANDA** **HIST CORTESE** **N/A**
1/8-1/4 **MIRA LOMA, CA 91752** **NPDES**
0.146 mi.
772 ft. **Site 1 of 4 in cluster B**

Relative: **Higher**
Actual: **819 ft.**

LUST:
Lead Agency: RIVERSIDE COUNTY LOP
Case Type: LUST Cleanup Site
Geo Track: http://geotracker.waterboards.ca.gov/profile_report.asp?global_id=T0606500200
Global Id: T0606500200
Latitude: 34.0261256
Longitude: -117.5244479
Status: Completed - Case Closed
Status Date: 01/02/1991
Case Worker: RIV
RB Case Number: 083301605T
Local Agency: RIVERSIDE COUNTY LOP

SPACE CENTER MIRA LOMA (Continued) **S100569795**

File Location: Not reported
Local Case Number: 90640
Potential Media Affect: Soil
Potential Contaminants of Concern: Gasoline
Site History: Not reported

LUST:
Global Id: T0606500200
Contact Type: Local Agency Caseworker
Contact Name: Riverside County LOP
Organization Name: RIVERSIDE COUNTY LOP
Address: 3880 LEMON ST SUITE 200
City: RIVERSIDE
Email: Not reported
Phone Number: 9519558980

LUST:
Global Id: T0606500200
Action Type: Other
Date: 06/22/1990
Action: Leak Discovery

Global Id: T0606500200
Action Type: Other
Date: 06/22/1990
Action: Leak Stopped

Global Id: T0606500200
Action Type: Other
Date: 07/19/1990
Action: Leak Reported

LUST:
Global Id: T0606500200
Status: Open - Case Begin Date
Status Date: 06/22/1990

Global Id: T0606500200
Status: Open - Site Assessment
Status Date: 07/30/1990

Global Id: T0606500200
Status: Completed - Case Closed
Status Date: 01/02/1991

RIVERSIDE CO. LUST:
Region: RIVERSIDE
Facility ID: 90640
Employee: Whitehead
Site Closed: Yes
Case Type: Undefined
Facility Status: closed/action completed
Casetype Decode: Undefined
Fstatus Decode: Closed/Action completed

SPACE CENTER MIRA LOMA (Continued) **S100569795**

HIST CORTESE:

Region:	CORTESE
Facility County Code:	33
Reg By:	LTNKA
Reg Id:	083301605T

NPDES:

Npdes Number:	CAS000001
Facility Status:	Active
Agency Id:	0
Region:	8
Regulatory Measure Id:	400732
Order No:	97-03-DWQ
Regulatory Measure Type:	Enrollee
Place Id:	Not reported
WDID:	8 33I022398
Program Type:	Industrial
Adoption Date Of Regulatory Measure:	Not reported
Effective Date Of Regulatory Measure:	11/17/2009
Expiration Date Of Regulatory Measure:	Not reported
Termination Date Of Regulatory Measure:	Not reported
Discharge Name:	Jay Sorg
Discharge Address:	PO Box 248
Discharge City:	Mira Loma
Discharge State:	California
Discharge Zip:	91752
RECEIVED DATE:	Not reported
PROCESSED DATE:	Not reported
STATUS CODE NAME:	Not reported
STATUS DATE:	Not reported
PLACE SIZE:	Not reported
PLACE SIZE UNIT:	Not reported
FACILITY CONTACT NAME:	Not reported
FACILITY CONTACT TITLE:	Not reported
FACILITY CONTACT PHONE:	Not reported
FACILITY CONTACT PHONE EXT:	Not reported
FACILITY CONTACT EMAIL:	Not reported
OPERATOR NAME:	Not reported
OPERATOR ADDRESS:	Not reported
OPERATOR CITY:	Not reported
OPERATOR STATE:	Not reported
OPERATOR ZIP:	Not reported
OPERATOR CONTACT NAME:	Not reported
OPERATOR CONTACT TITLE:	Not reported
OPERATOR CONTACT PHONE:	Not reported
OPERATOR CONTACT PHONE EXT:	Not reported
OPERATOR CONTACT EMAIL:	Not reported
OPERATOR TYPE:	Not reported
DEVELOPER NAME:	Not reported
DEVELOPER ADDRESS:	Not reported
DEVELOPER CITY:	Not reported
DEVELOPER STATE:	Not reported
DEVELOPER ZIP:	Not reported
DEVELOPER CONTACT NAME:	Not reported
DEVELOPER CONTACT TITLE:	Not reported
CONSTYPE LINEAR UTILITY IND:	Not reported

SPACE CENTER MIRA LOMA (Continued) **S100569795**

EMERGENCY PHONE NO:	Not reported
EMERGENCY PHONE EXT:	Not reported
CONSTYPE ABOVE GROUND IND:	Not reported
CONSTYPE BELOW GROUND IND:	Not reported
CONSTYPE CABLE LINE IND:	Not reported
CONSTYPE COMM LINE IND:	Not reported
CONSTYPE COMMERTIAL IND:	Not reported
CONSTYPE ELECTRICAL LINE IND:	Not reported
CONSTYPE GAS LINE IND:	Not reported
CONSTYPE INDUSTRIAL IND:	Not reported
CONSTYPE OTHER DESRIPTION:	Not reported
CONSTYPE OTHER IND:	Not reported
CONSTYPE RECONS IND:	Not reported
CONSTYPE RESIDENTIAL IND:	Not reported
CONSTYPE TRANSPORT IND:	Not reported
CONSTYPE UTILITY DESCRIPTION:	Not reported
CONSTYPE UTILITY IND:	Not reported
CONSTYPE WATER SEWER IND:	Not reported
DIR DISCHARGE USWATER IND:	Not reported
RECEIVING WATER NAME:	Not reported
CERTIFIER NAME:	Not reported
CERTIFIER TITLE:	Not reported
CERTIFICATION DATE:	Not reported
PRIMARY SIC:	Not reported
SECONDARY SIC:	Not reported
TERTIARY SIC:	Not reported
Npdes Number:	Not reported
Facility Status:	Not reported
Agency Id:	Not reported
Region:	8
Regulatory Measure Id:	400732
Order No:	Not reported
Regulatory Measure Type:	Industrial
Place Id:	Not reported
WDID:	8 33I022398
Program Type:	Not reported
Adoption Date Of Regulatory Measure:	Not reported
Effective Date Of Regulatory Measure:	Not reported
Expiration Date Of Regulatory Measure:	Not reported
Termination Date Of Regulatory Measure:	Not reported
Discharge Name:	Not reported
Discharge Address:	Not reported
Discharge City:	Not reported
Discharge State:	Not reported
Discharge Zip:	Not reported
RECEIVED DATE:	11/03/2009
PROCESSED DATE:	11/17/2009
STATUS CODE NAME:	Active
STATUS DATE:	11/17/2009
PLACE SIZE:	2
PLACE SIZE UNIT:	Acres
FACILITY CONTACT NAME:	Jay Sorg
FACILITY CONTACT TITLE:	Not reported
FACILITY CONTACT PHONE:	951-685-1041
FACILITY CONTACT PHONE EXT:	Not reported
FACILITY CONTACT EMAIL:	jsorg@cpsexpress.com

SPACE CENTER MIRA LOMA (Continued) **S100569795**

OPERATOR NAME:	Jay Sorg
OPERATOR ADDRESS:	Not reported
OPERATOR CITY:	Not reported
OPERATOR STATE:	Not reported
OPERATOR ZIP:	Not reported
OPERATOR CONTACT NAME:	Not reported
OPERATOR CONTACT TITLE:	Not reported
OPERATOR CONTACT PHONE:	Not reported
OPERATOR CONTACT PHONE EXT:	Not reported
OPERATOR CONTACT EMAIL:	Not reported
OPERATOR TYPE:	Private Individual
DEVELOPER NAME:	Not reported
DEVELOPER ADDRESS:	Not reported
DEVELOPER CITY:	Not reported
DEVELOPER STATE:	California
DEVELOPER ZIP:	Not reported
DEVELOPER CONTACT NAME:	Not reported
DEVELOPER CONTACT TITLE:	Not reported
CONSTYPE LINEAR UTILITY IND:	Not reported
EMERGENCY PHONE NO:	Not reported
EMERGENCY PHONE EXT:	Not reported
CONSTYPE ABOVE GROUND IND:	Not reported
CONSTYPE BELOW GROUND IND:	Not reported
CONSTYPE CABLE LINE IND:	Not reported
CONSTYPE COMM LINE IND:	Not reported
CONSTYPE COMMERTIAL IND:	Not reported
CONSTYPE ELECTRICAL LINE IND:	Not reported
CONSTYPE GAS LINE IND:	Not reported
CONSTYPE INDUSTRIAL IND:	Not reported
CONSTYPE OTHER DESRIPTION:	Not reported
CONSTYPE OTHER IND:	Not reported
CONSTYPE RECONS IND:	Not reported
CONSTYPE RESIDENTIAL IND:	Not reported
CONSTYPE TRANSPORT IND:	Not reported
CONSTYPE UTILITY DESCRIPTION:	Not reported
CONSTYPE UTILITY IND:	Not reported
CONSTYPE WATER SEWER IND:	Not reported
DIR DISCHARGE USWATER IND:	N
RECEIVING WATER NAME:	Santa Ana River, Reach 3
CERTIFIER NAME:	Jay Sorg
CERTIFIER TITLE:	LRP
CERTIFICATION DATE:	29-APR-15
PRIMARY SIC:	4212-Local Trucking Without Storage
SECONDARY SIC:	4213-Trucking, Except Local
TERTIARY SIC:	4214-Local Trucking with Storage

B8 **CALIFORNIA CUSTOM DESIGN** **RCRA-SQG** **1001115488**
East **3401 ETIWANDA AVE BLDG 811A** **FINDS** **CAR000014233**
1/8-1/4 **MIRA LOMA, CA 91752** **ECHO**
0.146 mi. **HAZNET**
772 ft. **Site 2 of 4 in cluster B**

Relative: **Higher**
Actual: **819 ft.**

RCRA-SQG:

Date form received by agency:	08/01/1996
Facility name:	CALIFORNIA CUSTOM DESIGN
Facility address:	3401 ETIWANDA AVE BLDG 811A MIRA LOMA, CA 91752
EPA ID:	CAR000014233

CALIFORNIA CUSTOM DESIGN (Continued) **1001115488**

Mailing address: ETIWANDA AVE BLDG 811A
MIRA LOMA, CA 91752
Contact: JED CONNELLY
Contact address: 3401 ETIWANDA AVE BLDG 811A
MIRA LOMA, CA 91752
Contact country: US
Contact telephone: 909-685-0151
Contact email: Not reported
EPA Region: 09
Classification: Small Small Quantity Generator
Description: Handler: generates more than 100 and less than 1000 kg of hazardous waste during any calendar month and accumulates less than 6000 kg of hazardous waste at any time; or generates 100 kg or less of hazardous waste during any calendar month, and accumulates more than 1000 kg of hazardous waste at any time

Owner/Operator Summary:
Owner/operator name: PREDELIVERY SERVICE CORP
Owner/operator address: 4500 ETIWANDA AVE BLDG A
MIRA LOMA, CA 91752
Owner/operator country: Not reported
Owner/operator telephone: 909-681-2111
Owner/operator email: Not reported
Owner/operator fax: Not reported
Owner/operator extension: Not reported
Legal status: Private
Owner/Operator Type: Owner
Owner/Op start date: Not reported
Owner/Op end date: Not reported

Handler Activities Summary:
U.S. importer of hazardous waste: No
Mixed waste (haz. and radioactive): No
Recycler of hazardous waste: No
Transporter of hazardous waste: No
Treater, storer or disposer of HW: No
Underground injection activity: No
On-site burner exemption: No
Furnace exemption: No
Used oil fuel burner: No
Used oil processor: No
User oil refiner: No
Used oil fuel marketer to burner: No
Used oil Specification marketer: No
Used oil transfer facility: No
Used oil transporter: No

Violation Status: No violations found

FINDS:

Registry ID: 110009552705

Environmental Interest/Information System
RCRAInfo is a national information system that supports the Resource Conservation and Recovery Act (RCRA) program through the tracking of events and activities related to facilities that generate, transport,

CALIFORNIA CUSTOM DESIGN (Continued) **1001115488**

and treat, store, or dispose of hazardous waste. RCRAInfo allows RCRA program staff to track the notification, permit, compliance, and corrective action activities required under RCRA.

Click this hyperlink while viewing on your computer to access additional FINDS: detail in the EDR Site Report.

ECHO:

Envid:	1001115488
Registry ID:	110009552705
DFR URL:	http://echo.epa.gov/detailed-facility-report?fid=110009552705

HAZNET:

envid:	1001115488
Year:	1997
GEPAID:	CAR000014233
Contact:	PREDELIVERY SERVICE CORP
Telephone:	0000000000
Mailing Name:	Not reported
Mailing Address:	3401 ETIWANDA AVE BLDG 811A
Mailing City,St,Zip:	MIRA LOMA, CA 917520000
Gen County:	Not reported
TSD EPA ID:	CAT080013352
TSD County:	Not reported
Waste Category:	Waste oil and mixed oil
Disposal Method:	Recycler
Tons:	.1251
Cat Decode:	Not reported
Method Decode:	Not reported
Facility County:	Riverside

envid:	1001115488
Year:	1997
GEPAID:	CAR000014233
Contact:	PREDELIVERY SERVICE CORP
Telephone:	0000000000
Mailing Name:	Not reported
Mailing Address:	3401 ETIWANDA AVE BLDG 811A
Mailing City,St,Zip:	MIRA LOMA, CA 917520000
Gen County:	Not reported
TSD EPA ID:	CAD000088252
TSD County:	Not reported
Waste Category:	Other empty containers 30 gallons or more
Disposal Method:	Transfer Station
Tons:	.1000
Cat Decode:	Not reported
Method Decode:	Not reported
Facility County:	Riverside

envid:	1001115488
Year:	1997
GEPAID:	CAR000014233
Contact:	PREDELIVERY SERVICE CORP
Telephone:	0000000000
Mailing Name:	Not reported

CALIFORNIA CUSTOM DESIGN (Continued) **1001115488**

Mailing Address:	3401 ETIWANDA AVE BLDG 811A
Mailing City,St,Zip:	MIRA LOMA, CA 917520000
Gen County:	Not reported
TSD EPA ID:	CAD000088252
TSD County:	Not reported
Waste Category:	Other organic solids
Disposal Method:	Transfer Station
Tons:	.3250
Cat Decode:	Not reported
Method Decode:	Not reported
Facility County:	Riverside

envid:	1001115488
Year:	1997
GEPAID:	CAR000014233
Contact:	PREDELIVERY SERVICE CORP
Telephone:	0000000000
Mailing Name:	Not reported
Mailing Address:	3401 ETIWANDA AVE BLDG 811A
Mailing City,St,Zip:	MIRA LOMA, CA 917520000
Gen County:	Not reported
TSD EPA ID:	CAD000088252
TSD County:	Not reported
Waste Category:	Unspecified solvent mixture
Disposal Method:	Transfer Station
Tons:	.0834
Cat Decode:	Not reported
Method Decode:	Not reported
Facility County:	Riverside

B9 **SPACE CENTER MIRA LOMA** **LUST** **S102437939**
East **3401 ETIWANDA AVE** **N/A**
1/8-1/4 **MIRA LOMA, CA 91752**
0.146 mi.
772 ft. **Site 3 of 4 in cluster B**

Relative:
Higher

Actual:
819 ft.

LUST REG 8:

Region:	8
County:	Riverside
Regional Board:	Santa Ana Region
Facility Status:	Case Closed
Case Number:	083301605T
Local Case Num:	90640
Case Type:	Soil only
Substance:	Gasoline
Qty Leaked:	Not reported
Abate Method:	Not reported
Cross Street:	Not reported
Enf Type:	None Taken
Funding:	Not reported
How Discovered:	Tank Closure
How Stopped:	Not reported
Leak Cause:	UNK
Leak Source:	Tank
Global ID:	T0606500200
How Stopped Date:	6/22/1990
Enter Date:	7/25/1990
Date Confirmation of Leak Began:	Not reported

SPACE CENTER MIRA LOMA (Continued) **S102437939**

Date Preliminary Assessment Began:	7/30/1990
Discover Date:	6/22/1990
Enforcement Date:	1/1/1965
Close Date:	1/2/1991
Date Prelim Assessment Workplan Submitted:	Not reported
Date Pollution Characterization Began:	Not reported
Date Remediation Plan Submitted:	Not reported
Date Remedial Action Underway:	Not reported
Date Post Remedial Action Monitoring:	Not reported
Enter Date:	7/25/1990
GW Qualifies:	Not reported
Soil Qualifies:	Not reported
Operator:	Not reported
Facility Contact:	Not reported
Interim:	Not reported
Oversite Program:	LUST
Latitude:	34.0255466
Longitude:	-117.5245268
MTBE Date:	Not reported
Max MTBE GW:	Not reported
MTBE Concentration:	0
Max MTBE Soil:	Not reported
MTBE Fuel:	1
MTBE Tested:	Site NOT Tested for MTBE.Includes Unknown and Not Analyzed.
MTBE Class:	*
Staff:	PAH
Staff Initials:	UNK
Lead Agency:	Local Agency
Local Agency:	33000L
Hydr Basin #:	UPPER SANTA ANA VALL
Beneficial:	Not reported
Priority:	Not reported
Cleanup Fund Id:	Not reported
Work Suspended:	Not reported

Summary: Not reported

B10 **PROKO INDUSTRIES, INC.** **RCRA NonGen / NLR** **1000271593**
East **3401 ETIWANDA AVE. BLDG. 931-D** **FINDS** **CAD000625780**
1/8-1/4 **MIRA LOMA, CA 91752** **ECHO**
0.146 mi.
772 ft. **Site 4 of 4 in cluster B**

Relative: RCRA NonGen / NLR:
Higher

Date form received by agency:	08/14/1980
Facility name:	PROKO INDUSTRIES, INC.
Facility address:	3401 ETIWANDA AVE. BLDG. 931-D MIRA LOMA, CA 91752
EPA ID:	CAD000625780
Mailing address:	3401 ETIWANDA AVE BLDG 931-D MIRA LOMA, CA 91752
Contact:	ENVIRONMENTAL MANAGER
Contact address:	3401 ETIWANDA AVE. BLDG. 931-D MIRA LOMA, CA 91752
Contact country:	US
Contact telephone:	714-681-4141
Contact email:	Not reported
EPA Region:	09
Classification:	Non-Generator

Actual:
819 ft.

PROKO INDUSTRIES, INC. (Continued) **1000271593**

Description: Handler: Non-Generators do not presently generate hazardous waste

Owner/Operator Summary:

Owner/operator name:	NOT REQUIRED
Owner/operator address:	NOT REQUIRED
	NOT REQUIRED, ME 99999
Owner/operator country:	Not reported
Owner/operator telephone:	415-555-1212
Owner/operator email:	Not reported
Owner/operator fax:	Not reported
Owner/operator extension:	Not reported
Legal status:	Private
Owner/Operator Type:	Owner
Owner/Op start date:	Not reported
Owner/Op end date:	Not reported

Owner/operator name:	NOT REQUIRED
Owner/operator address:	NOT REQUIRED
	NOT REQUIRED, ME 99999
Owner/operator country:	Not reported
Owner/operator telephone:	415-555-1212
Owner/operator email:	Not reported
Owner/operator fax:	Not reported
Owner/operator extension:	Not reported
Legal status:	Private
Owner/Operator Type:	Operator
Owner/Op start date:	Not reported
Owner/Op end date:	Not reported

Handler Activities Summary:

U.S. importer of hazardous waste:	No
Mixed waste (haz. and radioactive):	No
Recycler of hazardous waste:	No
Transporter of hazardous waste:	No
Treater, storer or disposer of HW:	No
Underground injection activity:	No
On-site burner exemption:	No
Furnace exemption:	No
Used oil fuel burner:	No
Used oil processor:	No
User oil refiner:	No
Used oil fuel marketer to burner:	No
Used oil Specification marketer:	No
Used oil transfer facility:	No
Used oil transporter:	No

Violation Status: No violations found

FINDS:

Registry ID: 110009527388

Environmental Interest/Information System

RCRAInfo is a national information system that supports the Resource Conservation and Recovery Act (RCRA) program through the tracking of events and activities related to facilities that generate, transport, and treat, store, or dispose of hazardous waste. RCRAInfo allows RCRA

PROKO INDUSTRIES, INC. (Continued) **1000271593**

program staff to track the notification, permit, compliance, and corrective action activities required under RCRA.

Click this hyperlink while viewing on your computer to access additional FINDS: detail in the EDR Site Report.

ECHO:

Envid:	1000271593
Registry ID:	110009527388
DFR URL:	http://echo.epa.gov/detailed-facility-report?fid=110009527388

C11 **RIVERSIDE, CO. OF** **LUST** **S103249179**
NNW **11511 VENTURE DR** **HIST CORTESE** **N/A**
1/8-1/4 **RIVERSIDE, CA 91752**
0.180 mi.
949 ft. **Site 1 of 3 in cluster C**

Relative: **Higher**
Actual: **832 ft.**

LUST REG 8:

Region:	8
County:	Riverside
Regional Board:	Santa Ana Region
Facility Status:	Case Closed
Case Number:	083302806T
Local Case Num:	960074
Case Type:	Soil only
Substance:	Diesel
Qty Leaked:	Not reported
Abate Method:	Excavate and Dispose - remove contaminated soil and dispose in approved site
Cross Street:	Not reported
Enf Type:	CLOS
Funding:	Not reported
How Discovered:	Tank Closure
How Stopped:	Not reported
Leak Cause:	Not reported
Leak Source:	Not reported
Global ID:	T0606500455
How Stopped Date:	1/24/1996
Enter Date:	3/19/1996
Date Confirmation of Leak Began:	1/24/1996
Date Preliminary Assessment Began:	10/18/1996
Discover Date:	1/24/1996
Enforcement Date:	Not reported
Close Date:	4/18/1998
Date Prelim Assessment Workplan Submitted:	9/17/1996
Date Pollution Characterization Began:	Not reported
Date Remediation Plan Submitted:	1/6/1997
Date Remedial Action Underway:	1/27/1997
Date Post Remedial Action Monitoring:	Not reported
Enter Date:	3/19/1996
GW Qualifies:	Not reported
Soil Qualifies:	Not reported
Operator:	Not reported
Facility Contact:	Not reported
Interim:	Not reported
Oversite Program:	LUST

RIVERSIDE, CO. OF (Continued) **S103249179**

Latitude:	34.0299484
Longitude:	-117.5361432
MTBE Date:	Not reported
Max MTBE GW:	Not reported
MTBE Concentration:	0
Max MTBE Soil:	Not reported
MTBE Fuel:	0
MTBE Tested:	Not Required to be Tested.
MTBE Class:	*
Staff:	CAB
Staff Initials:	UNK
Lead Agency:	Local Agency
Local Agency:	33000L
Hydr Basin #:	UPPER SANTA ANA VALL
Beneficial:	Not reported
Priority:	Not reported
Cleanup Fund Id:	Not reported
Work Suspended:	Not reported

Summary: Not reported

HIST CORTESE:

Region:	CORTESE
Facility County Code:	33
Reg By:	LTNKA
Reg Id:	083302806T

C12 **COUNTY OF RIVERSIDE** **LUST** **S104970857**
NNW **11511 VENTURE DR** **N/A**
1/8-1/4 **RIVERSIDE, CA 91752**
0.180 mi.
949 ft. **Site 2 of 3 in cluster C**

Relative:
Higher

Actual:
832 ft.

LUST:

Lead Agency:	RIVERSIDE COUNTY LOP
Case Type:	LUST Cleanup Site
Geo Track:	http://geotracker.waterboards.ca.gov/profile_report.asp?global_id=T0606500455
Global Id:	T0606500455
Latitude:	34.0298929839762
Longitude:	-117.529474609248
Status:	Completed - Case Closed
Status Date:	04/18/1998
Case Worker:	SCB
RB Case Number:	083302806T
Local Agency:	RIVERSIDE COUNTY LOP
File Location:	Local Agency Warehouse
Local Case Number:	960074
Potential Media Affect:	Soil
Potential Contaminants of Concern:	Diesel
Site History:	Not reported

LUST:

Global Id:	T0606500455
Contact Type:	Regional Board Caseworker
Contact Name:	CARL BERNHARDT
Organization Name:	SANTA ANA RWQCB (REGION 8)
Address:	3737 MAIN STREET, SUITE 500
City:	RIVERSIDE
Email:	cbernhardt@waterboards.ca.gov

COUNTY OF RIVERSIDE (Continued) **S104970857**

Phone Number: 9517824495

Global Id: T0606500455
Contact Type: Local Agency Caseworker
Contact Name: SHARON BOLTINGHOUSE
Organization Name: RIVERSIDE COUNTY LOP
Address: 3880 LEMON ST SUITE 200
City: RIVERSIDE
Email: sbolting@rivco.org
Phone Number: 9519558980

LUST:
Global Id: T0606500455
Action Type: Other
Date: 01/24/1996
Action: Leak Discovery

Global Id: T0606500455
Action Type: ENFORCEMENT
Date: 04/18/1998
Action: Closure/No Further Action Letter - #RCDEH0415

Global Id: T0606500455
Action Type: ENFORCEMENT
Date: 04/17/1998
Action: File review - #RCDEH Upload Site File 8/21/2015

Global Id: T0606500455
Action Type: REMEDIATION
Date: 01/07/1997
Action: Excavation

Global Id: T0606500455
Action Type: Other
Date: 01/24/1996
Action: Leak Reported

LUST:
Global Id: T0606500455
Status: Open - Case Begin Date
Status Date: 01/24/1996

Global Id: T0606500455
Status: Open - Site Assessment
Status Date: 01/24/1996

Global Id: T0606500455
Status: Open - Site Assessment
Status Date: 09/17/1996

Global Id: T0606500455
Status: Open - Remediation
Status Date: 01/07/1997

Global Id: T0606500455
Status: Completed - Case Closed

COUNTY OF RIVERSIDE (Continued) **S104970857**

Status Date: 04/18/1998

RIVERSIDE CO. LUST:
Region: RIVERSIDE
Facility ID: 960074
Employee: Malloy
Site Closed: Yes
Case Type: Soil only
Facility Status: closed/action completed
Casetype Decode: Soil only is impacted
Fstatus Decode: Closed/Action completed

C13 **HOME DEPOT USA HD 9545** **RCRA-SQG** **1014950507**
NNW **11625 VENTURE DR** **CAR000224477**
1/8-1/4 **MIRA LOMA, CA 91752**
0.183 mi.
967 ft. **Site 3 of 3 in cluster C**

Relative:
Higher

Actual:
833 ft.

RCRA-SQG:
Date form received by agency: 08/15/2012
Facility name: HOME DEPOT USA HD 9545
Facility address: 11625 VENTURE DR
MIRA LOMA, CA 91752
EPA ID: CAR000224477
Mailing address: 3207 GREY HAWK CT
STE 200
CARLSBAD, CA 92010
Contact: ROSA L WHIPPLE
Contact address: 3207 GREY HAWK CT STE 200
CARLSBAD, CA 92010
Contact country: US
Contact telephone: 800-451-8346
Telephone ext.: 8842
Contact email: RWHIPPLE@3ECOMPANY.COM
EPA Region: 09
Classification: Small Small Quantity Generator
Description: Handler: generates more than 100 and less than 1000 kg of hazardous waste during any calendar month and accumulates less than 6000 kg of hazardous waste at any time; or generates 100 kg or less of hazardous waste during any calendar month, and accumulates more than 1000 kg of hazardous waste at any time

Owner/Operator Summary:
Owner/operator name: HOME DEPOT
Owner/operator address: 2455 PACES FERRY RD D 17
ATLANTA, GA 30339
Owner/operator country: US
Owner/operator telephone: 800-451-8346
Owner/operator email: Not reported
Owner/operator fax: Not reported
Owner/operator extension: Not reported
Legal status: Private
Owner/Operator Type: Owner
Owner/Op start date: 11/01/2011
Owner/Op end date: Not reported

HOME DEPOT USA HD 9545 (Continued) **1014950507**

Owner/operator name: HOME DEPOT USA
Owner/operator address: Not reported
Not reported
Owner/operator country: US
Owner/operator telephone: Not reported
Owner/operator email: Not reported
Owner/operator fax: Not reported
Owner/operator extension: Not reported
Legal status: Private
Owner/Operator Type: Operator
Owner/Op start date: 11/01/2011
Owner/Op end date: Not reported

Handler Activities Summary:
U.S. importer of hazardous waste: No
Mixed waste (haz. and radioactive): No
Recycler of hazardous waste: No
Transporter of hazardous waste: No
Treater, storer or disposer of HW: No
Underground injection activity: No
On-site burner exemption: No
Furnace exemption: No
Used oil fuel burner: No
Used oil processor: No
User oil refiner: No
Used oil fuel marketer to burner: No
Used oil Specification marketer: No
Used oil transfer facility: No
Used oil transporter: No

. Waste code: D001
. Waste name: IGNITABLE WASTE

. Waste code: D002
. Waste name: CORROSIVE WASTE

. Waste code: D009
. Waste name: MERCURY

. Waste code: D016
. Waste name: 2,4-D (2,4-DICHLOROPHENOXYACETIC ACID)

. Waste code: D018
. Waste name: BENZENE

. Waste code: D035
. Waste name: METHYL ETHYL KETONE

Historical Generators:
Date form received by agency: 05/16/2012
Site name: HOME DEPOT USA HD5645A
Classification: Small Quantity Generator

. Waste code: D001
. Waste name: IGNITABLE WASTE

HOME DEPOT USA HD 9545 (Continued) **1014950507**

. Waste code: D002
. Waste name: CORROSIVE WASTE

. Waste code: D009
. Waste name: MERCURY

. Waste code: D016
. Waste name: 2,4-D (2,4-DICHLOROPHENOXYACETIC ACID)

. Waste code: D018
. Waste name: BENZENE

. Waste code: D035
. Waste name: METHYL ETHYL KETONE

Date form received by agency: 03/29/2012
Site name: HOME DEPOT USA HD6545A
Classification: Small Quantity Generator

. Waste code: D001
. Waste name: IGNITABLE WASTE

. Waste code: D002
. Waste name: CORROSIVE WASTE

. Waste code: D009
. Waste name: MERCURY

. Waste code: D016
. Waste name: 2,4-D (2,4-DICHLOROPHENOXYACETIC ACID)

. Waste code: D018
. Waste name: BENZENE

. Waste code: D035
. Waste name: METHYL ETHYL KETONE

Violation Status: No violations found

14
ENE
1/8-1/4
0.188 mi.
991 ft.

BBB IND INC DBA OCA INC
11040 INLAND AVE
MIRA LOMA, CA 91752

RCRA-SQG **1001217351**
FINDS **CAR000032771**
ECHO

Relative:
Higher

Actual:
828 ft.

RCRA-SQG:
Date form received by agency: 10/13/2005
Facility name: BBB IND INC DBA OCA INC
Facility address: 11040 INLAND AVE
MIRA LOMA, CA 91752
EPA ID: CAR000032771
Contact: JAMES J FISCHBACH
Contact address: 11040 INLAND AVE
MIRA LOMA, CA 91752
Contact country: US
Contact telephone: 951-360-7050
Telephone ext.: 34
Contact email: Not reported
EPA Region: 09

BBB IND INC DBA OCA INC (Continued) **1001217351**

Classification: Small Small Quantity Generator
Description: Handler: generates more than 100 and less than 1000 kg of hazardous waste during any calendar month and accumulates less than 6000 kg of hazardous waste at any time; or generates 100 kg or less of hazardous waste during any calendar month, and accumulates more than 1000 kg of hazardous waste at any time

Owner/Operator Summary:
Owner/operator name: BBB IND INC
Owner/operator address: 5640 COMMERCE BLVD E
MOBILE, AL 36619
Owner/operator country: US
Owner/operator telephone: Not reported
Owner/operator email: Not reported
Owner/operator fax: Not reported
Owner/operator extension: Not reported
Legal status: Private
Owner/Operator Type: Owner
Owner/Op start date: 06/04/2005
Owner/Op end date: Not reported

Owner/operator name: OCA INC
Owner/operator address: Not reported
Not reported
Owner/operator country: US
Owner/operator telephone: Not reported
Owner/operator email: Not reported
Owner/operator fax: Not reported
Owner/operator extension: Not reported
Legal status: Private
Owner/Operator Type: Operator
Owner/Op start date: 04/15/1978
Owner/Op end date: Not reported

Handler Activities Summary:
U.S. importer of hazardous waste: No
Mixed waste (haz. and radioactive): No
Recycler of hazardous waste: No
Transporter of hazardous waste: No
Treater, storer or disposer of HW: No
Underground injection activity: No
On-site burner exemption: No
Furnace exemption: No
Used oil fuel burner: No
Used oil processor: No
User oil refiner: No
Used oil fuel marketer to burner: No
Used oil Specification marketer: No
Used oil transfer facility: No
Used oil transporter: No

. Waste code: D001
. Waste name: IGNITABLE WASTE

. Waste code: D004
. Waste name: ARSENIC

BBB IND INC DBA OCA INC (Continued) **1001217351**

Historical Generators:
Date form received by agency: 02/25/2004
Site name: ORANGE COUNTY ALTERNATOR INC. (OCA)
Classification: Conditionally Exempt Small Quantity Generator

. Waste code: D001
. Waste name: IGNITABLE WASTE

. Waste code: D008
. Waste name: LEAD

Date form received by agency: 10/14/1997
Site name: ORANGE COUNTY ALTERNATOR INC
Classification: Small Quantity Generator

. Waste code: D000
. Waste name: Not Defined

. Waste code: D001
. Waste name: IGNITABLE WASTE

. Waste code: D018
. Waste name: BENZENE

. Waste code: D039
. Waste name: TETRACHLOROETHYLENE

Violation Status: No violations found

FINDS:

Registry ID: 110002919593

Environmental Interest/Information System
California Hazardous Waste Tracking System - Datamart (HWTS-DATAMART) provides California with information on hazardous waste shipments for generators, transporters, and treatment, storage, and disposal facilities.

RCRAInfo is a national information system that supports the Resource Conservation and Recovery Act (RCRA) program through the tracking of events and activities related to facilities that generate, transport, and treat, store, or dispose of hazardous waste. RCRAInfo allows RCRA program staff to track the notification, permit, compliance, and corrective action activities required under RCRA.

HAZARDOUS WASTE BIENNIAL REPORTER

Click this hyperlink while viewing on your computer to access additional FINDS: detail in the EDR Site Report.

ECHO:
Envid: 1001217351
Registry ID: 110002919593
DFR URL: http://echo.epa.gov/detailed-facility-report?fid=110002919593

D15 ORANGE COUNTY ALTERNATOR INC — **RCRA NonGen / NLR** — **1000985106**
NNE 11186 VENTURE AVE — **FINDS** — **CAR000002170**
1/8-1/4 MIRA LOMA, CA 91752 — **ECHO**
0.202 mi. — **HAZNET**
1069 ft. Site 1 of 2 in cluster D

Relative: Higher

Actual: 831 ft.

RCRA NonGen / NLR:

Date form received by agency:	10/14/1997
Facility name:	ORANGE COUNTY ALTERNATOR INC
Facility address:	11186 VENTURE AVE MIRA LOMA, CA 91752-1194
EPA ID:	CAR000002170
Contact:	ALLEN EVENSEN
Contact address:	11040 INLAND AVE MIRA LOMA, CA 91752-1194
Contact country:	US
Contact telephone:	909-360-7050
Contact email:	Not reported
EPA Region:	09
Classification:	Non-Generator
Description:	Handler: Non-Generators do not presently generate hazardous waste

Owner/Operator Summary:

Owner/operator name:	ALLEN EVENSEN
Owner/operator address:	1922 N MAIN ST ORANGE, CA 92665
Owner/operator country:	Not reported
Owner/operator telephone:	714-283-8831
Owner/operator email:	Not reported
Owner/operator fax:	Not reported
Owner/operator extension:	Not reported
Legal status:	Private
Owner/Operator Type:	Owner
Owner/Op start date:	Not reported
Owner/Op end date:	Not reported

Handler Activities Summary:

U.S. importer of hazardous waste:	No
Mixed waste (haz. and radioactive):	No
Recycler of hazardous waste:	No
Transporter of hazardous waste:	No
Treater, storer or disposer of HW:	No
Underground injection activity:	No
On-site burner exemption:	No
Furnace exemption:	No
Used oil fuel burner:	No
Used oil processor:	No
User oil refiner:	No
Used oil fuel marketer to burner:	No
Used oil Specification marketer:	No
Used oil transfer facility:	No
Used oil transporter:	No

Historical Generators:

Date form received by agency:	04/20/1995
Site name:	ORANGE COUNTY ALTERNATOR INC
Classification:	Small Quantity Generator

ORANGE COUNTY ALTERNATOR INC (Continued) **1000985106**

Violation Status: No violations found

FINDS:

Registry ID: 110002905599

Environmental Interest/Information System
RCRAInfo is a national information system that supports the Resource Conservation and Recovery Act (RCRA) program through the tracking of events and activities related to facilities that generate, transport, and treat, store, or dispose of hazardous waste. RCRAInfo allows RCRA program staff to track the notification, permit, compliance, and corrective action activities required under RCRA.

Click this hyperlink while viewing on your computer to access additional FINDS: detail in the EDR Site Report.

ECHO:

Envid:	1000985106
Registry ID:	110002905599
DFR URL:	http://echo.epa.gov/detailed-facility-report?fid=110002905599

HAZNET:

envid:	1000985106
Year:	1999
GEPAID:	CAR000002170
Contact:	ORANGE COUNTY ALTERNATOR INC
Telephone:	7142838831
Mailing Name:	Not reported
Mailing Address:	11040 INLAND AVE
Mailing City,St,Zip:	MIRA LOMA, CA 917520000
Gen County:	Not reported
TSD EPA ID:	CAT000613893
TSD County:	Not reported
Waste Category:	Aqueous solution with total organic residues less than 10 percent
Disposal Method:	Transfer Station
Tons:	.4169
Cat Decode:	Not reported
Method Decode:	Not reported
Facility County:	Riverside

envid:	1000985106
Year:	1998
GEPAID:	CAR000002170
Contact:	ORANGE COUNTY ALTERNATOR INC
Telephone:	7142838831
Mailing Name:	Not reported
Mailing Address:	11040 INLAND AVE
Mailing City,St,Zip:	MIRA LOMA, CA 917520000
Gen County:	Not reported
TSD EPA ID:	CAT000613893
TSD County:	Not reported
Waste Category:	Aqueous solution with total organic residues less than 10 percent
Disposal Method:	Transfer Station
Tons:	.7462
Cat Decode:	Not reported

ORANGE COUNTY ALTERNATOR INC (Continued) **1000985106**

Method Decode:	Not reported
Facility County:	Riverside
envid:	1000985106
Year:	1998
GEPAID:	CAR000002170
Contact:	ORANGE COUNTY ALTERNATOR INC
Telephone:	7142838831
Mailing Name:	Not reported
Mailing Address:	11040 INLAND AVE
Mailing City,St,Zip:	MIRA LOMA, CA 917520000
Gen County:	Not reported
TSD EPA ID:	CAT000613893
TSD County:	Not reported
Waste Category:	Aqueous solution with total organic residues less than 10 percent
Disposal Method:	Treatment, Tank
Tons:	.3836
Cat Decode:	Not reported
Method Decode:	Not reported
Facility County:	Riverside
envid:	1000985106
Year:	1998
GEPAID:	CAR000002170
Contact:	ORANGE COUNTY ALTERNATOR INC
Telephone:	7142838831
Mailing Name:	Not reported
Mailing Address:	11040 INLAND AVE
Mailing City,St,Zip:	MIRA LOMA, CA 917520000
Gen County:	Not reported
TSD EPA ID:	CAD093459485
TSD County:	Not reported
Waste Category:	Organic liquids with metals (Alkaline solution (pH >= 12.5) with metals)
Disposal Method:	Transfer Station
Tons:	.2793
Cat Decode:	Not reported
Method Decode:	Not reported
Facility County:	Riverside

E16 **SWIFT TRANSPORTATION** **LUST** **U003746018**
West **11888 MISSION BLVD** **UST** **N/A**
1/8-1/4 **JURUPA VALLEY, CA 91752** **SWEEPS UST**
0.205 mi.
1085 ft. **Site 1 of 3 in cluster E**

Relative:
Higher

Actual:
822 ft.

LUST REG 8:

Region:	8
County:	Riverside
Regional Board:	Santa Ana Region
Facility Status:	Leak being confirmed
Case Number:	083303617T
Local Case Num:	99-15850
Case Type:	Soil only
Substance:	Diesel
Qty Leaked:	Not reported
Abate Method:	Not reported
Cross Street:	Not reported

SWIFT TRANSPORTATION (Continued) **U003746018**

Enf Type:	Not reported
Funding:	Not reported
How Discovered:	Tank Closure
How Stopped:	Not reported
Leak Cause:	UNK
Leak Source:	UNK
Global ID:	T0606500619
How Stopped Date:	3/30/1999
Enter Date:	2/2/2000
Date Confirmation of Leak Began:	11/29/1999
Date Preliminary Assessment Began:	Not reported
Discover Date:	11/29/1999
Enforcement Date:	Not reported
Close Date:	Not reported
Date Prelim Assessment Workplan Submitted:	Not reported
Date Pollution Characterization Began:	Not reported
Date Remediation Plan Submitted:	Not reported
Date Remedial Action Underway:	Not reported
Date Post Remedial Action Monitoring:	Not reported
Enter Date:	2/2/2000
GW Qualifies:	Not reported
Soil Qualifies:	Not reported
Operator:	Not reported
Facility Contact:	Not reported
Interim:	Not reported
Oversite Program:	LUST
Latitude:	34.027542
Longitude:	-117.54735
MTBE Date:	Not reported
Max MTBE GW:	Not reported
MTBE Concentration:	0
Max MTBE Soil:	Not reported
MTBE Fuel:	0
MTBE Tested:	Not Required to be Tested.
MTBE Class:	*
Staff:	RS
Staff Initials:	Not reported
Lead Agency:	Local Agency
Local Agency:	33000L
Hydr Basin #:	UPPER SANTA ANA VALL
Beneficial:	Not reported
Priority:	Not reported
Cleanup Fund Id:	Not reported
Work Suspended:	No

Summary: Not reported

UST:

Facility ID:	Not reported
Permitting Agency:	Riverside County Department of Environme
Latitude:	34.0244
Longitude:	-117.5456

Facility ID:	237
Permitting Agency:	RIVERSIDE COUNTY
Latitude:	34.0256306
Longitude:	-117.5440391

SWIFT TRANSPORTATION (Continued) **U003746018**

RIVERSIDE CO. UST:
Region: RIVERSIDE
Total Tanks: 10

SWEEPS UST:
Status: Active
Comp Number: 21780
Number: 1
Board Of Equalization: 44-000859
Referral Date: 10-28-92
Action Date: 10-28-92
Created Date: 02-29-88
Owner Tank Id: 000352
SWRCB Tank Id: 33-000-021780-000001
Tank Status: A
Capacity: 10000
Active Date: 10-28-92
Tank Use: M.V. FUEL
STG: P
Content: DIESEL
Number Of Tanks: 14

Status: Active
Comp Number: 21780
Number: 1
Board Of Equalization: 44-000859
Referral Date: 10-28-92
Action Date: 10-28-92
Created Date: 02-29-88
Owner Tank Id: 000352
SWRCB Tank Id: 33-000-021780-000002
Tank Status: A
Capacity: 20000
Active Date: 10-28-92
Tank Use: M.V. FUEL
STG: P
Content: DIESEL
Number Of Tanks: Not reported

Status: Active
Comp Number: 21780
Number: 1
Board Of Equalization: 44-000859
Referral Date: 10-28-92
Action Date: 10-28-92
Created Date: 02-29-88
Owner Tank Id: 000352
SWRCB Tank Id: 33-000-021780-000003
Tank Status: A
Capacity: 20000
Active Date: 10-28-92
Tank Use: M.V. FUEL
STG: P
Content: DIESEL
Number Of Tanks: Not reported

SWIFT TRANSPORTATION (Continued) **U003746018**

Status: Active
Comp Number: 21780
Number: 1
Board Of Equalization: 44-000859
Referral Date: 10-28-92
Action Date: 10-28-92
Created Date: 02-29-88
Owner Tank Id: 000352
SWRCB Tank Id: 33-000-021780-000004
Tank Status: A
Capacity: 20000
Active Date: 10-28-92
Tank Use: M.V. FUEL
STG: P
Content: DIESEL
Number Of Tanks: Not reported

Status: Active
Comp Number: 21780
Number: 1
Board Of Equalization: 44-000859
Referral Date: 10-28-92
Action Date: 10-28-92
Created Date: 02-29-88
Owner Tank Id: 000352
SWRCB Tank Id: 33-000-021780-000005
Tank Status: A
Capacity: 20000
Active Date: 10-28-92
Tank Use: M.V. FUEL
STG: P
Content: DIESEL
Number Of Tanks: Not reported

Status: Active
Comp Number: 21780
Number: 1
Board Of Equalization: 44-000859
Referral Date: 10-28-92
Action Date: 10-28-92
Created Date: 02-29-88
Owner Tank Id: 000352
SWRCB Tank Id: 33-000-021780-000006
Tank Status: A
Capacity: 20000
Active Date: 10-28-92
Tank Use: M.V. FUEL
STG: P
Content: DIESEL
Number Of Tanks: Not reported

Status: Active
Comp Number: 21780
Number: 1
Board Of Equalization: 44-000859
Referral Date: 10-28-92
Action Date: 10-28-92

SWIFT TRANSPORTATION (Continued) **U003746018**

Created Date: 02-29-88
Owner Tank Id: 000352
SWRCB Tank Id: 33-000-021780-000007
Tank Status: A
Capacity: 10000
Active Date: 10-28-92
Tank Use: UNKNOWN
STG: P
Content: MOTOR OIL
Number Of Tanks: Not reported

Status: Active
Comp Number: 21780
Number: 1
Board Of Equalization: 44-000859
Referral Date: 10-28-92
Action Date: 10-28-92
Created Date: 02-29-88
Owner Tank Id: 000352
SWRCB Tank Id: 33-000-021780-000008
Tank Status: A
Capacity: 10000
Active Date: 10-28-92
Tank Use: UNKNOWN
STG: P
Content: ANTIFREEZE
Number Of Tanks: Not reported

Status: Active
Comp Number: 21780
Number: 1
Board Of Equalization: 44-000859
Referral Date: 10-28-92
Action Date: 10-28-92
Created Date: 02-29-88
Owner Tank Id: 000352
SWRCB Tank Id: 33-000-021780-000009
Tank Status: A
Capacity: 10000
Active Date: 10-28-92
Tank Use: OIL
STG: W
Content: WASTE OIL
Number Of Tanks: Not reported

Status: Active
Comp Number: 21780
Number: 1
Board Of Equalization: 44-000859
Referral Date: 10-28-92
Action Date: 10-28-92
Created Date: 02-29-88
Owner Tank Id: 000352
SWRCB Tank Id: 33-000-021780-000010
Tank Status: A
Capacity: 10000
Active Date: 10-28-92

SWIFT TRANSPORTATION (Continued) **U003746018**

Tank Use: UNKNOWN
STG: P
Content: MOTOR OIL
Number Of Tanks: Not reported

Status: Active
Comp Number: 21780
Number: 1
Board Of Equalization: 44-000859
Referral Date: 10-28-92
Action Date: 10-28-92
Created Date: 02-29-88
Owner Tank Id: 000352
SWRCB Tank Id: 33-000-021780-000011
Tank Status: A
Capacity: 6000
Active Date: 10-28-92
Tank Use: OIL
STG: W
Content: WASTE OIL
Number Of Tanks: Not reported

Status: Active
Comp Number: 21780
Number: 1
Board Of Equalization: 44-000859
Referral Date: 10-28-92
Action Date: 10-28-92
Created Date: 02-29-88
Owner Tank Id: 000352
SWRCB Tank Id: 33-000-021780-000012
Tank Status: A
Capacity: 6000
Active Date: 10-28-92
Tank Use: UNKNOWN
STG: W
Content: UNKNOWN
Number Of Tanks: Not reported

Status: Active
Comp Number: 21780
Number: 1
Board Of Equalization: 44-000859
Referral Date: 10-28-92
Action Date: 10-28-92
Created Date: 02-29-88
Owner Tank Id: 000352
SWRCB Tank Id: 33-000-021780-000013
Tank Status: A
Capacity: 6000
Active Date: 10-28-92
Tank Use: UNKNOWN
STG: P
Content: UNKNOWN
Number Of Tanks: Not reported

Status: Active

SWIFT TRANSPORTATION (Continued) **U003746018**

Comp Number:	21780
Number:	1
Board Of Equalization:	44-000859
Referral Date:	10-28-92
Action Date:	10-28-92
Created Date:	02-29-88
Owner Tank Id:	WW-1
SWRCB Tank Id:	33-000-021780-000014
Tank Status:	A
Capacity:	10000
Active Date:	10-28-92
Tank Use:	OIL
STG:	W
Content:	WASTE OIL
Number Of Tanks:	Not reported

E17 **CONSOLIDATED FREIGHTWAYS** **LUST** **S100220557**
West **11888 MISSION BLVD** **CHMIRS** **N/A**
1/8-1/4 **MIRA LOMA, CA 91752** **HAZNET**
0.205 mi. **HIST CORTESE**
1085 ft. **Site 2 of 3 in cluster E**

Relative:
Higher

Actual:
822 ft.

LUST:

Lead Agency:	RIVERSIDE COUNTY LOP
Case Type:	LUST Cleanup Site
Geo Track:	http://geotracker.waterboards.ca.gov/profile_report.asp?global_id=T0606500619
Global Id:	T0606500619
Latitude:	34.0229773250493
Longitude:	-117.545033609787
Status:	Completed - Case Closed
Status Date:	10/20/2005
Case Worker:	SCB
RB Case Number:	083303617T
Local Agency:	RIVERSIDE COUNTY LOP
File Location:	Not reported
Local Case Number:	9915850
Potential Media Affect:	Soil
Potential Contaminants of Concern:	Diesel
Site History:	Not reported

LUST:

Global Id:	T0606500619
Contact Type:	Regional Board Caseworker
Contact Name:	ROSE SCOTT
Organization Name:	SANTA ANA RWQCB (REGION 8)
Address:	3737 MAIN STREET, SUITE 500
City:	RIVERSIDE
Email:	rose.scott@waterboards.ca.gov
Phone Number:	9513206375

Global Id:	T0606500619
Contact Type:	Local Agency Caseworker
Contact Name:	SHARON BOLTINGHOUSE
Organization Name:	RIVERSIDE COUNTY LOP
Address:	3880 LEMON ST SUITE 200
City:	RIVERSIDE
Email:	sbolting@rivco.org
Phone Number:	9519558980

CONSOLIDATED FREIGHTWAYS (Continued) **S100220557**

LUST:
Global Id: T0606500619
Action Type: ENFORCEMENT
Date: 10/19/2005
Action: File review - #RCDEH upoaded site file 2/13/2015

Global Id: T0606500619
Action Type: Other
Date: 11/29/1999
Action: Leak Discovery

Global Id: T0606500619
Action Type: Other
Date: 03/30/1999
Action: Leak Stopped

Global Id: T0606500619
Action Type: Other
Date: 12/02/1999
Action: Leak Reported

LUST:
Global Id: T0606500619
Status: Open - Case Begin Date
Status Date: 03/30/1999

Global Id: T0606500619
Status: Open - Site Assessment
Status Date: 11/29/1999

Global Id: T0606500619
Status: Completed - Case Closed
Status Date: 10/20/2005

CHMIRS:
OES Incident Number: 013160
OES notification: Not reported
OES Date: Not reported
OES Time: Not reported
Date Completed: 25-SEP-90
Property Use: 600
Agency Id Number: 33090
Agency Incident Number: 39390
Time Notified: 1438
Time Completed: 1830
Surrounding Area: 600
Estimated Temperature: 80
Property Management: P
More Than Two Substances Involved?: N
Resp Agncy Personel # Of Decontaminated: 0
Responding Agency Personel # Of Injuries: 0
Responding Agency Personel # Of Fatalities: 0
Others Number Of Decontaminated: 0
Others Number Of Injuries: 0
Others Number Of Fatalities: 0

CONSOLIDATED FREIGHTWAYS (Continued) **S100220557**

Vehicle Make/year:	Not reported
Vehicle License Number:	Not reported
Vehicle State:	Not reported
Vehicle Id Number:	Not reported
CA DOT PUC/ICC Number:	Not reported
Company Name:	Not reported
Reporting Officer Name/ID:	LARRY R. KATULS
Report Date:	26-SEP-90
Facility Telephone:	714 657-3183
Waterway Involved:	Not reported
Waterway:	Not reported
Spill Site:	Not reported
Cleanup By:	Not reported
Containment:	Not reported
What Happened:	Not reported
Type:	Not reported
Measure:	Not reported
Other:	Not reported
Date/Time:	Not reported
Year:	88-92
Agency:	Not reported
Incident Date:	25-SEP-90
Admin Agency:	Not reported
Amount:	Not reported
Contained:	Not reported
Site Type:	Not reported
E Date:	10-JUN-91
Substance:	Not reported
Unknown:	Not reported
Substance #2:	Not reported
Substance #3:	Not reported
Evacuations:	Not reported
Number of Injuries:	Not reported
Number of Fatalities:	Not reported
#1 Pipeline:	Not reported
#2 Pipeline:	Not reported
#3 Pipeline:	Not reported
#1 Vessel >= 300 Tons:	Not reported
#2 Vessel >= 300 Tons:	Not reported
#3 Vessel >= 300 Tons:	Not reported
Evacs:	Not reported
Injuries:	Not reported
Fatals:	Not reported
Comments:	Y
Description:	Not reported

HAZNET:

envid:	S100220557
Year:	2013
GEPAID:	CAC002753517
Contact:	DAN COBERLY
Telephone:	6024777044
Mailing Name:	Not reported
Mailing Address:	PO BOX 29243
Mailing City,St,Zip:	PHOENIX, AZ 85038
Gen County:	Riverside
TSD EPA ID:	CAD982444481

CONSOLIDATED FREIGHTWAYS (Continued) **S100220557**

TSD County: San Bernardino
Waste Category: Not reported
Disposal Method: Storage, Bulking, And/Or Transfer Off Site--No Treatment/Reovery (H010-H129) Or (H131-H135)
Tons: 0.1155
Cat Decode: Not reported
Method Decode: Not reported
Facility County: Not reported

HIST CORTESE:
Region: CORTESE
Facility County Code: 33
Reg By: LTNKA
Reg Id: 083303617T

E18
West
1/8-1/4
0.205 mi.
1085 ft.

Relative:
Higher

Actual:
822 ft.

NATIONAL DISTRIBUTION CENTERS, LP
11888 MISSION BLVD
MIRA LOMA, CA 91752

Site 3 of 3 in cluster E

RCRA-SQG **1000383946**
LUST **CAD981574122**
HIST UST
CHMIRS
FINDS
ECHO
WDS

RCRA-SQG:
Date form received by agency: 09/01/1996
Facility name: CONSOLIDATE FREIGHTWAYS
Facility address: 11888 MISSION
MIRA LOMA, CA 91752
EPA ID: CAD981574122
Contact: Not reported
Contact address: Not reported
Not reported
Contact country: US
Contact telephone: Not reported
Contact email: Not reported
EPA Region: 09
Land type: Facility is not located on Indian land. Additional information is not known.
Classification: Small Small Quantity Generator
Description: Handler: generates more than 100 and less than 1000 kg of hazardous waste during any calendar month and accumulates less than 6000 kg of hazardous waste at any time; or generates 100 kg or less of hazardous waste during any calendar month, and accumulates more than 1000 kg of hazardous waste at any time

Owner/Operator Summary:
Owner/operator name: CONSOLIDATED FREIGHTWAYS
Owner/operator address: NOT REQUIRED
NOT REQUIRED, ME 99999
Owner/operator country: Not reported
Owner/operator telephone: 415-555-1212
Owner/operator email: Not reported
Owner/operator fax: Not reported
Owner/operator extension: Not reported
Legal status: Private
Owner/Operator Type: Owner
Owner/Op start date: Not reported
Owner/Op end date: Not reported

NATIONAL DISTRIBUTION CENTERS, LP (Continued) **1000383946**

Owner/operator name: NOT REQUIRED
Owner/operator address: NOT REQUIRED
NOT REQUIRED, ME 99999
Owner/operator country: Not reported
Owner/operator telephone: 415-555-1212
Owner/operator email: Not reported
Owner/operator fax: Not reported
Owner/operator extension: Not reported
Legal status: Private
Owner/Operator Type: Operator
Owner/Op start date: Not reported
Owner/Op end date: Not reported

Handler Activities Summary:
U.S. importer of hazardous waste: No
Mixed waste (haz. and radioactive): No
Recycler of hazardous waste: No
Transporter of hazardous waste: No
Treater, storer or disposer of HW: No
Underground injection activity: No
On-site burner exemption: No
Furnace exemption: No
Used oil fuel burner: No
Used oil processor: No
User oil refiner: No
Used oil fuel marketer to burner: No
Used oil Specification marketer: No
Used oil transfer facility: No
Used oil transporter: No

Historical Generators:
Date form received by agency: 09/01/1996
Site name: CONSOLIDATE FREIGHTWAYS
Classification: Small Quantity Generator

Date form received by agency: 09/30/1986
Site name: CONSOLIDATE FREIGHTWAYS
Classification: Large Quantity Generator

Violation Status: No violations found

Evaluation Action Summary:
Evaluation date: 11/28/1992
Evaluation: COMPLIANCE EVALUATION INSPECTION ON-SITE
Area of violation: Not reported
Date achieved compliance: Not reported
Evaluation lead agency: State Contractor/Grantee

RIVERSIDE CO. LUST:
Region: RIVERSIDE
Facility ID: 9915850
Employee: Boltinghous-LOP
Site Closed: Yes
Case Type: Soil only
Facility Status: closed/action completed
Casetype Decode: Soil only is impacted

NATIONAL DISTRIBUTION CENTERS, LP (Continued) **1000383946**

Fstatus Decode: Closed/Action completed

HIST UST:

File Number:	0001F568
URL:	http://geotracker.waterboards.ca.gov/ustpdfs/pdf/0001F568.pdf
Region:	STATE
Facility ID:	00000021780
Facility Type:	Other
Other Type:	COMMON CARRIER
Contact Name:	VINCE VITTORIO
Telephone:	7146814210
Owner Name:	CONSOLIDATED FREIGHTWAYS
Owner Address:	175 LINFIELD DRIVE
Owner City,St,Zip:	MENLO PARK, CA 94025
Total Tanks:	0015
Tank Num:	001
Container Num:	T-1
Year Installed:	Not reported
Tank Capacity:	00020000
Tank Used for:	PRODUCT
Type of Fuel:	DIESEL
Container Construction Thickness:	Not reported
Leak Detection:	Stock Inventor
Tank Num:	002
Container Num:	T-2
Year Installed:	Not reported
Tank Capacity:	00020000
Tank Used for:	PRODUCT
Type of Fuel:	DIESEL
Container Construction Thickness:	Not reported
Leak Detection:	Stock Inventor
Tank Num:	003
Container Num:	T-3
Year Installed:	Not reported
Tank Capacity:	00020000
Tank Used for:	PRODUCT
Type of Fuel:	DIESEL
Container Construction Thickness:	Not reported
Leak Detection:	Stock Inventor
Tank Num:	004
Container Num:	T-4
Year Installed:	Not reported
Tank Capacity:	00020000
Tank Used for:	PRODUCT
Type of Fuel:	DIESEL
Container Construction Thickness:	Not reported
Leak Detection:	Stock Inventor
Tank Num:	005
Container Num:	T-5
Year Installed:	Not reported
Tank Capacity:	00020000
Tank Used for:	PRODUCT

NATIONAL DISTRIBUTION CENTERS, LP (Continued) **1000383946**

Type of Fuel: DIESEL
Container Construction Thickness: Not reported
Leak Detection: Stock Inventor

Tank Num: 006
Container Num: T-6
Year Installed: Not reported
Tank Capacity: 00020000
Tank Used for: PRODUCT
Type of Fuel: DIESEL
Container Construction Thickness: Not reported
Leak Detection: Stock Inventor

Tank Num: 007
Container Num: M01
Year Installed: Not reported
Tank Capacity: 00010000
Tank Used for: PRODUCT
Type of Fuel: Not reported
Container Construction Thickness: Not reported
Leak Detection: Stock Inventor

Tank Num: 008
Container Num: AF1
Year Installed: Not reported
Tank Capacity: 00010000
Tank Used for: PRODUCT
Type of Fuel: Not reported
Container Construction Thickness: Not reported
Leak Detection: Stock Inventor

Tank Num: 009
Container Num: OWS1
Year Installed: Not reported
Tank Capacity: 00010000
Tank Used for: WASTE
Type of Fuel: WASTE OIL
Container Construction Thickness: Not reported
Leak Detection: None

Tank Num: 010
Container Num: M02
Year Installed: 1985
Tank Capacity: 00010000
Tank Used for: PRODUCT
Type of Fuel: Not reported
Container Construction Thickness: /4 2
Leak Detection: Stock Inventor, Vapor Sniff Well, 10

Tank Num: 011
Container Num: OWS2
Year Installed: 1985
Tank Capacity: 00001500
Tank Used for: WASTE
Type of Fuel: WASTE OIL
Container Construction Thickness: 1/4
Leak Detection: Stock Inventor, Sensor Instrument

NATIONAL DISTRIBUTION CENTERS, LP (Continued) **1000383946**

Tank Num:	012
Container Num:	G01
Year Installed:	1985
Tank Capacity:	00006000
Tank Used for:	PRODUCT
Type of Fuel:	Not reported
Container Construction Thickness:	1/4
Leak Detection:	Stock Inventor, Vapor Sniff Well, 10

Tank Num:	013
Container Num:	WAF-1
Year Installed:	1985
Tank Capacity:	00006000
Tank Used for:	WASTE
Type of Fuel:	Not reported
Container Construction Thickness:	1/4
Leak Detection:	Stock Inventor, Vapor Sniff Well, 10

Tank Num:	014
Container Num:	AF2
Year Installed:	1985
Tank Capacity:	00010000
Tank Used for:	PRODUCT
Type of Fuel:	Not reported
Container Construction Thickness:	1/4
Leak Detection:	Stock Inventor, Vapor Sniff Well, 10

Tank Num:	015
Container Num:	W01
Year Installed:	1985
Tank Capacity:	00006000
Tank Used for:	WASTE
Type of Fuel:	WASTE OIL
Container Construction Thickness:	1/4
Leak Detection:	Stock Inventor, Vapor Sniff Well, 10

Click here for Geo Tracker PDF:

CHMIRS:

OES Incident Number:	0-6065
OES notification:	12/20/2000
OES Date:	Not reported
OES Time:	Not reported
Date Completed:	**Not reported**
Property Use:	Not reported
Agency Id Number:	Not reported
Agency Incident Number:	Not reported
Time Notified:	Not reported
Time Completed:	Not reported
Surrounding Area:	Not reported
Estimated Temperature:	Not reported
Property Management:	Not reported
More Than Two Substances Involved?:	Not reported
Resp Agncy Personel # Of Decontaminated:	Not reported
Responding Agency Personel # Of Injuries:	Not reported
Responding Agency Personel # Of Fatalities:	Not reported
Others Number Of Decontaminated:	Not reported

NATIONAL DISTRIBUTION CENTERS, LP (Continued) **1000383946**

Others Number Of Injuries:	Not reported
Others Number Of Fatalities:	Not reported
Vehicle Make/year:	Not reported
Vehicle License Number:	Not reported
Vehicle State:	Not reported
Vehicle Id Number:	Not reported
CA DOT PUC/ICC Number:	Not reported
Company Name:	Not reported
Reporting Officer Name/ID:	Not reported
Report Date:	Not reported
Facility Telephone:	Not reported
Waterway Involved:	No
Waterway:	Not reported
Spill Site:	Not reported
Cleanup By:	Responsible Party
Containment:	Not reported
What Happened:	Not reported
Type:	Not reported
Measure:	Not reported
Other:	Not reported
Date/Time:	Not reported
Year:	2000
Agency:	Spill Center
Incident Date:	12/20/200012:00:00 AM
Admin Agency:	Riverside County Environmental Health
Amount:	Not reported
Contained:	Yes
Site Type:	Merchant/Business
E Date:	Not reported
Substance:	xylene
Gallons:	55
Unknown:	0
Substance #2:	Not reported
Substance #3:	Not reported
Evacuations:	0
Number of Injuries:	0
Number of Fatalities:	0
#1 Pipeline:	Not reported
#2 Pipeline:	Not reported
#3 Pipeline:	Not reported
#1 Vessel >= 300 Tons:	Not reported
#2 Vessel >= 300 Tons:	Not reported
#3 Vessel >= 300 Tons:	Not reported
Evacs:	Not reported
Injuries:	Not reported
Fatals:	Not reported
Comments:	Not reported
Description:	punctured by forklift blade while unloading.
OES Incident Number:	8-5118
OES notification:	11/14/1998
OES Date:	Not reported
OES Time:	Not reported
Date Completed:	**Not reported**
Property Use:	Not reported
Agency Id Number:	Not reported
Agency Incident Number:	Not reported

NATIONAL DISTRIBUTION CENTERS, LP (Continued) **1000383946**

Time Notified:	Not reported
Time Completed:	Not reported
Surrounding Area:	Not reported
Estimated Temperature:	Not reported
Property Management:	Not reported
More Than Two Substances Involved?:	Not reported
Resp Agncy Personel # Of Decontaminated:	Not reported
Responding Agency Personel # Of Injuries:	Not reported
Responding Agency Personel # Of Fatalities:	Not reported
Others Number Of Decontaminated:	Not reported
Others Number Of Injuries:	Not reported
Others Number Of Fatalities:	Not reported
Vehicle Make/year:	Not reported
Vehicle License Number:	Not reported
Vehicle State:	Not reported
Vehicle Id Number:	Not reported
CA DOT PUC/ICC Number:	Not reported
Company Name:	Not reported
Reporting Officer Name/ID:	Not reported
Report Date:	Not reported
Facility Telephone:	Not reported
Waterway Involved:	No
Waterway:	Not reported
Spill Site:	Not reported
Cleanup By:	Contractor
Containment:	Not reported
What Happened:	Not reported
Type:	Not reported
Measure:	Not reported
Other:	Not reported
Date/Time:	Not reported
Year:	1998
Agency:	Riverside Co Fire Dept
Incident Date:	11/14/199812:00:00 AM
Admin Agency:	Not reported
Amount:	Not reported
Contained:	Yes
Site Type:	Other
E Date:	Not reported
Substance:	Sulpheric Acid
Gallons:	10
Unknown:	0
Substance #2:	Not reported
Substance #3:	Not reported
Evacuations:	0
Number of Injuries:	0
Number of Fatalities:	0
#1 Pipeline:	Not reported
#2 Pipeline:	Not reported
#3 Pipeline:	Not reported
#1 Vessel >= 300 Tons:	Not reported
#2 Vessel >= 300 Tons:	Not reported
#3 Vessel >= 300 Tons:	Not reported
Evacs:	Not reported
Injuries:	Not reported
Fatals:	Not reported
Comments:	Not reported

NATIONAL DISTRIBUTION CENTERS, LP (Continued) **1000383946**

Description: Forklift at a loading dock punctured 55-gal drum of Sulpheric Acid.

FINDS:

Registry ID: 110055778813

Environmental Interest/Information System
STATE MASTER

Registry ID: 110002719611

Environmental Interest/Information System
RCRAInfo is a national information system that supports the Resource Conservation and Recovery Act (RCRA) program through the tracking of events and activities related to facilities that generate, transport, and treat, store, or dispose of hazardous waste. RCRAInfo allows RCRA program staff to track the notification, permit, compliance, and corrective action activities required under RCRA.

Click this hyperlink while viewing on your computer to access additional FINDS: detail in the EDR Site Report.

ECHO:

Envid:	1000383946
Registry ID:	110002719611
DFR URL:	http://echo.epa.gov/detailed-facility-report?fid=110002719611

WDS:

Facility ID:	Santa Ana River 33I018296
Facility Type:	Industrial - Facility that treats and/or disposes of liquid or semisolid wastes from any servicing, producing, manufacturing or processing operation of whatever nature, including mining, gravel washing, geothermal operations, air conditioning, ship building and repairing, oil production, storage and disposal operations, water pumping.
Facility Status:	Active - Any facility with a continuous or seasonal discharge that is under Waste Discharge Requirements.
NPDES Number:	CAS000001 The 1st 2 characters designate the state. The remaining 7 are assigned by the Regional Board
Subregion:	8
Facility Telephone:	9093600180
Facility Contact:	Renaldo Gonzales
Agency Name:	SWIFT TRANS INC
Agency Address:	PO BOX 29243
Agency City,St,Zip:	PHOENIX 850389243
Agency Contact:	GARY WEINBERGER
Agency Telephone:	6239077558
Agency Type:	Private
SIC Code:	0
SIC Code 2:	Not reported
Primary Waste Type:	Not reported
Primary Waste:	Not reported
Waste Type2:	Not reported
Waste2:	Not reported

NATIONAL DISTRIBUTION CENTERS, LP (Continued) **1000383946**

Primary Waste Type:	Not reported
Secondary Waste:	Not reported
Secondary Waste Type:	Not reported
Design Flow:	0
Baseline Flow:	0
Reclamation:	Not reported
POTW:	Not reported
Treat To Water:	Minor Threat to Water Quality. A violation of a regional board order should cause a relatively minor impairment of beneficial uses compared to a major or minor threat. Not: All nurds without a TTWQ will be considered a minor threat to water quality unless coded at a higher Level. A Zero (0) may be used to code those NURDS that are found to represent no threat to water quality.
Complexity:	Category C - Facilities having no waste treatment systems, such as cooling water dischargers or thosewho must comply through best management practices, facilities with passive waste treatment and disposal systems, such as septic systems with subsurface disposal, or dischargers having waste storage systems with land disposal such as dairy waste ponds.

F19 **FLYERS #462** **UST** **U003347365**
NE **11074 INLAND AVE** **N/A**
1/8-1/4 **JURUPA VALLEY, CA 91752**
0.212 mi.
1118 ft. **Site 1 of 3 in cluster F**

Relative: Higher
Actual: 833 ft.

UST:

Facility ID:	Not reported
Permitting Agency:	Riverside County Department of Environmental Health
Latitude:	34.02988
Longitude:	-117.52651

Facility ID:	595
Permitting Agency:	RIVERSIDE COUNTY
Latitude:	34.031235
Longitude:	-117.525163

RIVERSIDE CO. UST:

Region:	RIVERSIDE
Total Tanks:	4

F20 **FLYERS #462** **LUST** **S118154613**
NE **11074 INLAND** **N/A**
1/8-1/4 **JURUPA VALLEY, CA**
0.212 mi.
1118 ft. **Site 2 of 3 in cluster F**

Relative: Higher
Actual: 833 ft.

RIVERSIDE CO. LUST:

Region:	RIVERSIDE
Facility ID:	2015RO6600626
Employee:	Shurlow-LOP
Site Closed:	Yes
Case Type:	Soil only
Facility Status:	closed/action completed
Casetype Decode:	Soil only is impacted
Fstatus Decode:	Closed/Action completed

F21
NE
1/8-1/4
0.212 mi.
1118 ft.

FLYERS #462
11074 INLAND AVENUE
JURUPA VALLEY, CA 91752

Site 3 of 3 in cluster F

LUST **S119777434**
N/A

Relative:
Higher

Actual:
833 ft.

LUST:

Lead Agency:	RIVERSIDE COUNTY LOP
Case Type:	LUST Cleanup Site
Geo Track:	http://geotracker.waterboards.ca.gov/profile_report.asp?global_id=T10000007147
Global Id:	T10000007147
Latitude:	34.0297110675738
Longitude:	-117.526488512897
Status:	Completed - Case Closed
Status Date:	02/03/2017
Case Worker:	Not reported
RB Case Number:	Not reported
Local Agency:	Not reported
File Location:	Local Agency
Local Case Number:	2015RO6600626
Potential Media Affect:	Soil
Potential Contaminants of Concern:	Diesel
Site History:	SITE HISTORY/RELEASE INFORMATION: June 15, 2015--Six soil samples were taken at the under-dispenser sumps at the point of connection during a product piping replacement project. The soil sample taken under dispenser 15 at feet had 17300 ppm TPHd, 121 ppb ethylbenzene, 7.9J ppb total xylenes, 530 ppb 1,3,5-TMB, 85.9 ppb n-butylbenzene, and 5.2J ppb naphthalene. The site was placed into LOP July 15, 2015. ASSESSMENT: November 3, 2015--Three soil borings (SP-1 through SP-3) were drilled surrounding dispenser 15. SB-1 was drilled to 50 feet, SB-2 was drilled to 29 feet where it hit refusal and SB-3 was drilled to 70 feet. Hydrocarbons were limited to between 3 and 20 feet bgs in all three borings and the site was defined vertically. TPHd in SB-1 was detected at 2900, 6000, 6700 and 2800 ppm at 5, 10, 15, and 20 feet and TPHg was detected at 1800, 340, 390 and 300 ppm at 5, 10, 15 and 20 feet. TPHd in SB-2 was detected at 250, 14000, 1000 and 3500 at 3, 5, 10, and 15 feet and TPHg was detected at 3300, 120 and 180 ppm at 5, 10 and 15 feet. TPHd in SB-3 was detected at 9100, 1500, 4100, and 2200 ppm at 5, 10, 15, and 20 feet and TPHg was detected at 1300, 420, 200 and 110 ppm at 5, 10, 15, and 20 feet. No Benzene or MTBE was detected in any of the soil samples. Additional lateral assessment was requested. February 22, 2016-- Three soil borings(SB-4 through SB-6) were completed to 40 feet bgs using direct push technologies surrounding the original three borings. A total of 24 soil samples were collected at depths ranging from 5 to 40 feet bgs. No analyte was detected above the laboratory reporting limit in the soil samples. Groundwater was not encountered. REMEDIATION: No active remediation was completed. GROUNDWATER:: Groundwater was not encountered in the 70 foot depth explored and is anticipated to be greater than 200 feet bgs. CLOSEST WELLS: According to GeoTracker, six wells are located within 1/2 mile with the closest well at 1300 feet from the site MASS REMAINING IN-SITU: TPHd is soil is limited in extent near dispenser island pump #15 and has been delineated to a vertical extent of 25 feet or less and laterally between 20 to 60 feet from dispenser #15. Other information: The site is a card lock fueling facility and is expected to remain in use as a commercial petroleum fueling facility in the future. A UST system is currently installed and operating at the site. The piping were replaced in June 2015 and the leak has been stopped. The site has been adequately

FLYERS #462 (Continued) **S119777434**

characterized. Residual impacts remain at the site between 3 and 20 feet bgs in the soils near dispenser #15. No water wells, surface waters, or other sensitive receptors are likely to be impacted.

LUST:

Global Id: T10000007147
Action Type: ENFORCEMENT
Date: 09/10/2015
Action: Notice of Responsibility - #RCDEH 091015

Global Id: T10000007147
Action Type: RESPONSE
Date: 11/18/2016
Action: Correspondence

Global Id: T10000007147
Action Type: Other
Date: 06/15/2015
Action: Leak Stopped

Global Id: T10000007147
Action Type: RESPONSE
Date: 09/30/2015
Action: Preliminary Site Assessment Workplan - Regulator Responded

Global Id: T10000007147
Action Type: ENFORCEMENT
Date: 08/19/2016
Action: Staff Letter - #RCDEH 081916

Global Id: T10000007147
Action Type: ENFORCEMENT
Date: 02/03/2017
Action: Closure/No Further Action Letter - #RCDEH site closure

Global Id: T10000007147
Action Type: ENFORCEMENT
Date: 06/02/2016
Action: LOP Case Closure Summary to RB - #RCDEH

Global Id: T10000007147
Action Type: ENFORCEMENT
Date: 01/07/2016
Action: File review - #RCDEH uploaded site file 1/7/2016

Global Id: T10000007147
Action Type: Other
Date: 07/15/2015
Action: Leak Reported

Global Id: T10000007147
Action Type: ENFORCEMENT
Date: 07/28/2015
Action: Staff Letter - #RCDEH 072815

Global Id: T10000007147
Action Type: RESPONSE
Date: 03/29/2016

FLYERS #462 (Continued) **S119777434**

Action: Site Assessment Report

Global Id: T10000007147
Action Type: RESPONSE
Date: 01/16/2017
Action: Email Correspondence

Global Id: T10000007147
Action Type: Other
Date: 07/15/2015
Action: Leak Discovery

Global Id: T10000007147
Action Type: RESPONSE
Date: 12/11/2015
Action: Preliminary Site Assessment Report - Regulator Responded

Global Id: T10000007147
Action Type: RESPONSE
Date: 04/01/2016
Action: Request for Closure - Regulator Responded

Global Id: T10000007147
Action Type: ENFORCEMENT
Date: 02/03/2017
Action: File review - #RCDEH uploaded site file

Global Id: T10000007147
Action Type: ENFORCEMENT
Date: 03/23/2016
Action: File review - #RCDEH site summary

LUST:
Global Id: T10000007147
Status: Open - Case Begin Date
Status Date: 07/15/2015

Global Id: T10000007147
Status: Open - Site Assessment
Status Date: 07/15/2015

Global Id: T10000007147
Status: Open - Eligible for Closure
Status Date: 05/26/2016

Global Id: T10000007147
Status: Completed - Case Closed
Status Date: 02/03/2017

D22 **SOURCEONE HEALTHCARE TECH** **RCRA NonGen / NLR** **1007200758**
NNE **11158 VENTURA DR** **CAR000151308**
1/8-1/4 **MIRA LOMA, CA 91752**
0.217 mi.
1148 ft. **Site 2 of 2 in cluster D**

Relative:
Higher

Actual:
832 ft.

RCRA NonGen / NLR:

Date form received by agency:	05/16/2007
Facility name:	SOURCEONE HEALTHCARE TECH
Facility address:	11158 VENTURA DR MIRA LOMA, CA 91752
EPA ID:	CAR000151308
Mailing address:	8020 TYLER BLVD MENTOR, OH 44060
Contact:	JOHN A NADZAN
Contact address:	8020 TYLER BLVD MENTOR, OH 44060
Contact country:	US
Contact telephone:	440-701-1269
Contact email:	Not reported
EPA Region:	09
Classification:	Non-Generator
Description:	Handler: Non-Generators do not presently generate hazardous waste

Owner/Operator Summary:

Owner/operator name:	SOURCEONE HEALTHCARE TECH
Owner/operator address:	Not reported Not reported
Owner/operator country:	US
Owner/operator telephone:	Not reported
Owner/operator email:	Not reported
Owner/operator fax:	Not reported
Owner/operator extension:	Not reported
Legal status:	Private
Owner/Operator Type:	Operator
Owner/Op start date:	11/20/2002
Owner/Op end date:	Not reported

Owner/operator name:	DAVIS PARTNERS
Owner/operator address:	Not reported Not reported
Owner/operator country:	US
Owner/operator telephone:	Not reported
Owner/operator email:	Not reported
Owner/operator fax:	Not reported
Owner/operator extension:	Not reported
Legal status:	Private
Owner/Operator Type:	Owner
Owner/Op start date:	05/01/2003
Owner/Op end date:	Not reported

Handler Activities Summary:

U.S. importer of hazardous waste:	No
Mixed waste (haz. and radioactive):	No
Recycler of hazardous waste:	No
Transporter of hazardous waste:	No
Treater, storer or disposer of HW:	No
Underground injection activity:	No

SOURCEONE HEALTHCARE TECH (Continued) **1007200758**

On-site burner exemption: No
Furnace exemption: No
Used oil fuel burner: No
Used oil processor: No
User oil refiner: No
Used oil fuel marketer to burner: No
Used oil Specification marketer: No
Used oil transfer facility: No
Used oil transporter: No

Historical Generators:
Date form received by agency: 02/13/2004
Site name: SOURCEONE HEALTHCARE TECH
Classification: Not a generator, verified

Violation Status: No violations found

23
East
1/8-1/4
0.218 mi.
1149 ft.

PREVOST CAR INC **RCRA NonGen / NLR** **1001967399**
3384 DE FOREST CR **FINDS** **CAR000068593**
MIRA LOMA, CA 91752 **ECHO**

Relative:
Lower

Actual:
815 ft.

RCRA NonGen / NLR:
Date form received by agency: 06/11/2001
Facility name: PREVOST CAR INC
Facility address: 3384 DE FOREST CR
MIRA LOMA, CA 91752
EPA ID: CAR000068593
Contact: GRACIE GARCIA
Contact address: 3384 DE FOREST CR
MIRA LOMA, CA 91752
Contact country: US
Contact telephone: 800-421-9958
Contact email: Not reported
EPA Region: 09
Classification: Non-Generator
Description: Handler: Non-Generators do not presently generate hazardous waste

Owner/Operator Summary:
Owner/operator name: PREVOST CAR INC
Owner/operator address: 3384 DE FOREST CR
MIRA LOMA, CA 91752
Owner/operator country: Not reported
Owner/operator telephone: 909-360-2550
Owner/operator email: Not reported
Owner/operator fax: Not reported
Owner/operator extension: Not reported
Legal status: Private
Owner/Operator Type: Owner
Owner/Op start date: Not reported
Owner/Op end date: Not reported

Handler Activities Summary:
U.S. importer of hazardous waste: No
Mixed waste (haz. and radioactive): No
Recycler of hazardous waste: No

PREVOST CAR INC (Continued) **1001967399**

Transporter of hazardous waste: No
Treater, storer or disposer of HW: No
Underground injection activity: No
On-site burner exemption: No
Furnace exemption: No
Used oil fuel burner: No
Used oil processor: No
User oil refiner: No
Used oil fuel marketer to burner: No
Used oil Specification marketer: No
Used oil transfer facility: No
Used oil transporter: No

. Waste code: D000
. Waste name: Not Defined

. Waste code: D001
. Waste name: IGNITABLE WASTE

. Waste code: D018
. Waste name: BENZENE

. Waste code: D039
. Waste name: TETRACHLOROETHYLENE

Violation Status: No violations found

FINDS:

Registry ID: 110002934166

Environmental Interest/Information System
RCRAInfo is a national information system that supports the Resource Conservation and Recovery Act (RCRA) program through the tracking of events and activities related to facilities that generate, transport, and treat, store, or dispose of hazardous waste. RCRAInfo allows RCRA program staff to track the notification, permit, compliance, and corrective action activities required under RCRA.

STATE MASTER

Click this hyperlink while viewing on your computer to access additional FINDS: detail in the EDR Site Report.

ECHO:
Envid: 1001967399
Registry ID: 110002934166
DFR URL: http://echo.epa.gov/detailed-facility-report?fid=110002934166

G24 **FOOD GAS & GO MINI MART** **LUST** **S103964665**
ESE **3710 ETIWANDA AVE** **N/A**
1/8-1/4 **MIRA LOMA, CA 91752**
0.233 mi.
1232 ft. **Site 1 of 3 in cluster G**

Relative:
Lower

Actual:
802 ft.

LUST:

Lead Agency:	RIVERSIDE COUNTY LOP
Case Type:	LUST Cleanup Site
Geo Track:	http://geotracker.waterboards.ca.gov/profile_report.asp?global_id=T0606500561
Global Id:	T0606500561
Latitude:	34.0200068
Longitude:	-117.5241548
Status:	Completed - Case Closed
Status Date:	09/15/2009
Case Worker:	SCB
RB Case Number:	083303354T
Local Agency:	RIVERSIDE COUNTY LOP
File Location:	Local Agency Warehouse
Local Case Number:	9814821
Potential Media Affect:	Soil
Potential Contaminants of Concern:	Gasoline
Site History:	Not reported

LUST:

Global Id:	T0606500561
Contact Type:	Local Agency Caseworker
Contact Name:	SHARON BOLTINGHOUSE
Organization Name:	RIVERSIDE COUNTY LOP
Address:	3880 LEMON ST SUITE 200
City:	RIVERSIDE
Email:	sbolting@rivco.org
Phone Number:	9519558980

Global Id:	T0606500561
Contact Type:	Regional Board Caseworker
Contact Name:	TOM E. MBEKE-EKANEM
Organization Name:	SANTA ANA RWQCB (REGION 8)
Address:	3737 MAIN STREET, SUITE 500
City:	RIVERSIDE
Email:	tmbeke-ekanem@waterboards.ca.gov
Phone Number:	9513202007

LUST:

Global Id:	T0606500561
Action Type:	RESPONSE
Date:	08/05/2008
Action:	Monitoring Report - Quarterly

Global Id:	T0606500561
Action Type:	RESPONSE
Date:	10/26/2008
Action:	Request for Closure

Global Id:	T0606500561
Action Type:	ENFORCEMENT
Date:	09/14/2009
Action:	File review - #RCDEH Upload Site File 5/25/2010

FOOD GAS & GO MINI MART (Continued) **S103964665**

Global Id: T0606500561
Action Type: RESPONSE
Date: 10/15/2007
Action: Monitoring Report - Quarterly

Global Id: T0606500561
Action Type: RESPONSE
Date: 01/15/2008
Action: Monitoring Report - Quarterly

Global Id: T0606500561
Action Type: RESPONSE
Date: 04/15/2008
Action: Monitoring Report - Quarterly

Global Id: T0606500561
Action Type: REMEDIATION
Date: 01/27/1999
Action: Excavation

Global Id: T0606500561
Action Type: REMEDIATION
Date: 03/04/2005
Action: Soil Vapor Extraction (SVE)

Global Id: T0606500561
Action Type: ENFORCEMENT
Date: 02/20/2008
Action: Staff Letter - #RCDEH 022008

Global Id: T0606500561
Action Type: ENFORCEMENT
Date: 04/06/2009
Action: Staff Letter - #RCDEH 040609

Global Id: T0606500561
Action Type: ENFORCEMENT
Date: 09/15/2009
Action: Closure/No Further Action Letter - #RCDEH Closure Documents

Global Id: T0606500561
Action Type: Other
Date: 12/31/1998
Action: Leak Discovery

Global Id: T0606500561
Action Type: RESPONSE
Date: 06/29/2009
Action: Well Destruction Report

Global Id: T0606500561
Action Type: ENFORCEMENT
Date: 05/11/2007
Action: Technical Correspondence / Assistance / Other - #RCDEH 051107

Global Id: T0606500561
Action Type: ENFORCEMENT

FOOD GAS & GO MINI MART (Continued) **S103964665**

Date: 12/10/2007
Action: File review

Global Id: T0606500561
Action Type: RESPONSE
Date: 07/15/2009
Action: Well Destruction Report

Global Id: T0606500561
Action Type: Other
Date: 12/11/1998
Action: Leak Stopped

Global Id: T0606500561
Action Type: RESPONSE
Date: 04/20/2008
Action: Request for Closure

Global Id: T0606500561
Action Type: Other
Date: 12/31/1998
Action: Leak Reported

Global Id: T0606500561
Action Type: RESPONSE
Date: 08/17/2007
Action: Other Report / Document

LUST:
Global Id: T0606500561
Status: Open - Case Begin Date
Status Date: 12/11/1998

Global Id: T0606500561
Status: Open - Site Assessment
Status Date: 12/31/1998

Global Id: T0606500561
Status: Open - Remediation
Status Date: 01/27/1999

Global Id: T0606500561
Status: Open - Site Assessment
Status Date: 09/06/2002

Global Id: T0606500561
Status: Open - Remediation
Status Date: 03/04/2005

Global Id: T0606500561
Status: Open - Verification Monitoring
Status Date: 05/11/2007

Global Id: T0606500561
Status: Completed - Case Closed
Status Date: 09/15/2009

FOOD GAS & GO MINI MART (Continued) **S103964665**

RIVERSIDE CO. LUST:

Region:	RIVERSIDE
Facility ID:	9814821
Employee:	Boltinghous-LOP
Site Closed:	Yes
Case Type:	Soil only
Facility Status:	closed/action completed
Casetype Decode:	Soil only is impacted
Fstatus Decode:	Closed/Action completed

G25 **FOOD GAS N GO MINI-MART** **SWEEPS UST U001569857**
ESE **3710 ETIWANDA AVE** **HIST UST N/A**
1/8-1/4 **MIRA LOMA, CA 91752**
0.233 mi.
1232 ft. **Site 2 of 3 in cluster G**

Relative:
Lower

Actual:
802 ft.

SWEEPS UST:

Status:	Active
Comp Number:	44921
Number:	1
Board Of Equalization:	44-018273
Referral Date:	10-29-92
Action Date:	10-29-92
Created Date:	02-29-88
Owner Tank Id:	000508
SWRCB Tank Id:	33-000-044921-000001
Tank Status:	A
Capacity:	12000
Active Date:	10-29-92
Tank Use:	M.V. FUEL
STG:	P
Content:	REG UNLEADED
Number Of Tanks:	3

Status:	Active
Comp Number:	44921
Number:	1
Board Of Equalization:	44-018273
Referral Date:	10-29-92
Action Date:	10-29-92
Created Date:	02-29-88
Owner Tank Id:	000508
SWRCB Tank Id:	33-000-044921-000002
Tank Status:	A
Capacity:	12000
Active Date:	10-29-92
Tank Use:	M.V. FUEL
STG:	P
Content:	LEADED
Number Of Tanks:	Not reported

Status:	Active
Comp Number:	44921
Number:	1
Board Of Equalization:	44-018273
Referral Date:	10-29-92
Action Date:	10-29-92

FOOD GAS N GO MINI-MART (Continued) **U001569857**

Created Date:	02-29-88
Owner Tank Id:	000508
SWRCB Tank Id:	33-000-044921-000003
Tank Status:	A
Capacity:	12000
Active Date:	10-29-92
Tank Use:	M.V. FUEL
STG:	P
Content:	DIESEL
Number Of Tanks:	Not reported

HIST UST:

File Number:	0002D916
URL:	http://geotracker.waterboards.ca.gov/ustpdfs/pdf/0002D916.pdf
Region:	STATE
Facility ID:	00000044921
Facility Type:	Gas Station
Other Type:	Not reported
Contact Name:	ALBERT P. RAMIREZ
Telephone:	7146812700
Owner Name:	ALBERT P. RAMIREZ
Owner Address:	1175 SHEILA COURT
Owner City,St,Zip:	UPLAND, CA 91786
Total Tanks:	0003
Tank Num:	001
Container Num:	1
Year Installed:	1984
Tank Capacity:	00012000
Tank Used for:	PRODUCT
Type of Fuel:	PREMIUM
Container Construction Thickness:	1/4
Leak Detection:	Stock Inventor
Tank Num:	002
Container Num:	2
Year Installed:	1984
Tank Capacity:	00012000
Tank Used for:	PRODUCT
Type of Fuel:	DIESEL
Container Construction Thickness:	1/4
Leak Detection:	Stock Inventor
Tank Num:	003
Container Num:	3
Year Installed:	1984
Tank Capacity:	00012000
Tank Used for:	PRODUCT
Type of Fuel:	REGULAR
Container Construction Thickness:	1/4
Leak Detection:	Stock Inventor

Click here for Geo Tracker PDF:

G26 **ETIWANDA GAS MART** **LUST** **U003802532**
ESE **3710 ETIWANDA AVE** **UST** **N/A**
1/8-1/4 **JURUPA VALLEY, CA 91752**
0.233 mi.
1232 ft. **Site 3 of 3 in cluster G**

Relative: **Lower**

Actual: **802 ft.**

LUST REG 8:

Region:	8
County:	Riverside
Regional Board:	Santa Ana Region
Facility Status:	Leak being confirmed
Case Number:	083303354T
Local Case Num:	9814821
Case Type:	Soil only
Substance:	Gasoline
Qty Leaked:	Not reported
Abate Method:	Not reported
Cross Street:	Not reported
Enf Type:	Not reported
Funding:	Not reported
How Discovered:	Tank Closure
How Stopped:	Not reported
Leak Cause:	UNK
Leak Source:	UNK
Global ID:	T0606500561
How Stopped Date:	12/11/1998
Enter Date:	3/19/1999
Date Confirmation of Leak Began:	12/31/1998
Date Preliminary Assessment Began:	Not reported
Discover Date:	12/31/1998
Enforcement Date:	Not reported
Close Date:	Not reported
Date Prelim Assessment Workplan Submitted:	Not reported
Date Pollution Characterization Began:	Not reported
Date Remediation Plan Submitted:	Not reported
Date Remedial Action Underway:	Not reported
Date Post Remedial Action Monitoring:	Not reported
Enter Date:	3/19/1999
GW Qualifies:	Not reported
Soil Qualifies:	Not reported
Operator:	Not reported
Facility Contact:	Not reported
Interim:	Not reported
Oversite Program:	LUST
Latitude:	34.0200068
Longitude:	-117.5241548
MTBE Date:	Not reported
Max MTBE GW:	Not reported
MTBE Concentration:	0
Max MTBE Soil:	Not reported
MTBE Fuel:	1
MTBE Tested:	Site NOT Tested for MTBE.Includes Unknown and Not Analyzed.
MTBE Class:	*
Staff:	TME
Staff Initials:	UNK
Lead Agency:	Local Agency
Local Agency:	33000L
Hydr Basin #:	UPPER SANTA ANA VALL
Beneficial:	Not reported

ETIWANDA GAS MART (Continued) **U003802532**

Priority: Not reported
Cleanup Fund Id: Not reported
Work Suspended: Not reported
Summary: ADDITIONAL RP MOHAMMED N. SALEEM ALI, 11417 CULVER BLVD., #4, LOS ANGELES CA 90066

UST:
Facility ID: FA0037153
Permitting Agency: Riverside County Department of Environmental Health
Latitude: 34.02073
Longitude: -117.52441

Facility ID: 323
Permitting Agency: RIVERSIDE COUNTY
Latitude: 34.0203
Longitude: -117.52436

RIVERSIDE CO. UST:
Region: RIVERSIDE
Total Tanks: 3

H27 **MIRA LOMA AFS** **ENVIROSTOR** **S107736747**
WNW **N/A**
1/4-1/2 **MIRA LOMA, CA**
0.304 mi.
1603 ft. **Site 1 of 3 in cluster H**

Relative: **Lower**

Actual: **815 ft.**

ENVIROSTOR:
Facility ID: 80000319
Status: Inactive - Needs Evaluation
Status Date: 07/01/2005
Site Code: Not reported
Site Type: Military Evaluation
Site Type Detailed: FUDS
Acres: Not reported
NPL: NO
Regulatory Agencies: SMBRP
Lead Agency: SMBRP
Program Manager: Not reported
Supervisor: Douglas Bautista
Division Branch: Cleanup Cypress
Assembly: 60
Senate: 31
Special Program: Not reported
Restricted Use: NO
Site Mgmt Req: NONE SPECIFIED
Funding: DERA
Latitude: 34.02916
Longitude: -117.5458
APN: NONE SPECIFIED
Past Use: NONE SPECIFIED
Potential COC: NONE SPECIFIED
Confirmed COC: NONE SPECIFIED
Potential Description: NONE SPECIFIED
Alias Name: CA99799F552000
Alias Type: Federal Facility ID
Alias Name: J09CA0487

MIRA LOMA AFS (Continued) **S107736747**

Alias Type: INPR
Alias Name: 80000319
Alias Type: Envirostor ID Number

Completed Info:
Completed Area Name: PROJECT WIDE
Completed Sub Area Name: Not reported
Completed Document Type: Inventory Project Report (INPR)
Completed Date: 06/04/1991
Comments: Not reported

Future Area Name: Not reported
Future Sub Area Name: Not reported
Future Document Type: Not reported
Future Due Date: Not reported
Schedule Area Name: Not reported
Schedule Sub Area Name: Not reported
Schedule Document Type: Not reported
Schedule Due Date: Not reported
Schedule Revised Date: Not reported

H28 **QM SUPPLY DEPOT** **ENVIROSTOR** **S107737113**
WNW **N/A**
1/4-1/2 **MIRA LOMA, CA**
0.304 mi.
1603 ft. **Site 2 of 3 in cluster H**

Relative: ENVIROSTOR:
Lower
Facility ID: 80000871
Actual: Status: Inactive - Needs Evaluation
815 ft. Status Date: 07/01/2005
Site Code: Not reported
Site Type: Military Evaluation
Site Type Detailed: FUDS
Acres: Not reported
NPL: NO
Regulatory Agencies: SMBRP
Lead Agency: SMBRP
Program Manager: Not reported
Supervisor: Douglas Bautista
Division Branch: Cleanup Cypress
Assembly: 60
Senate: 31
Special Program: Not reported
Restricted Use: NO
Site Mgmt Req: NONE SPECIFIED
Funding: DERA
Latitude: 34.02916
Longitude: -117.5458
APN: NONE SPECIFIED
Past Use: NONE SPECIFIED
Potential COC: NONE SPECIFIED
Confirmed COC: NONE SPECIFIED
Potential Description: NONE SPECIFIED
Alias Name: CA99799F999200
Alias Type: Federal Facility ID
Alias Name: J09CA7169
Alias Type: INPR

QM SUPPLY DEPOT (Continued) **S107737113**

Alias Name: 80000871
Alias Type: Envirostor ID Number

Completed Info:
Completed Area Name: PROJECT WIDE
Completed Sub Area Name: Not reported
Completed Document Type: Inventory Project Report (INPR)
Completed Date: 05/10/1999
Comments: Not reported

Future Area Name: Not reported
Future Sub Area Name: Not reported
Future Document Type: Not reported
Future Due Date: Not reported
Schedule Area Name: Not reported
Schedule Sub Area Name: Not reported
Schedule Document Type: Not reported
Schedule Due Date: Not reported
Schedule Revised Date: Not reported

H29 **MIRA LOMA GM DEPOT** **ENVIROSTOR** **S107736749**
WNW **N/A**
1/4-1/2 **RIVERSIDE, CA**
0.304 mi.
1603 ft. **Site 3 of 3 in cluster H**

Relative:
Lower

Actual:
815 ft.

ENVIROSTOR:
Facility ID: 80000321
Status: Inactive - Needs Evaluation
Status Date: 07/01/2005
Site Code: Not reported
Site Type: Military Evaluation
Site Type Detailed: FUDS
Acres: Not reported
NPL: NO
Regulatory Agencies: SMBRP
Lead Agency: SMBRP
Program Manager: Not reported
Supervisor: Douglas Bautista
Division Branch: Cleanup Cypress
Assembly: 60
Senate: 31
Special Program: Not reported
Restricted Use: NO
Site Mgmt Req: NONE SPECIFIED
Funding: DERA
Latitude: 34.02916
Longitude: -117.5458
APN: NONE SPECIFIED
Past Use: NONE SPECIFIED
Potential COC: NONE SPECIFIED
Confirmed COC: NONE SPECIFIED
Potential Description: NONE SPECIFIED
Alias Name: CA99799F552200
Alias Type: Federal Facility ID
Alias Name: J09CA0489
Alias Type: INPR
Alias Name: 80000321

MIRA LOMA GM DEPOT (Continued) **S107736749**

Alias Type: Envirostor ID Number

Completed Info:
Completed Area Name: Not reported
Completed Sub Area Name: Not reported
Completed Document Type: Not reported
Completed Date: Not reported
Comments: Not reported

Future Area Name: Not reported
Future Sub Area Name: Not reported
Future Document Type: Not reported
Future Due Date: Not reported
Schedule Area Name: Not reported
Schedule Sub Area Name: Not reported
Schedule Document Type: Not reported
Schedule Due Date: Not reported
Schedule Revised Date: Not reported

---

30 **MIRA LOMA ENG SUB-DEPT** **ENVIROSTOR** **S107736748**
NE **N/A**
1/4-1/2 **RIVERSIDE, CA**
0.473 mi.
2496 ft.

Relative:
Higher

Actual:
849 ft.

ENVIROSTOR:
Facility ID: 80000320
Status: Inactive - Needs Evaluation
Status Date: 07/01/2005
Site Code: Not reported
Site Type: Military Evaluation
Site Type Detailed: FUDS
Acres: Not reported
NPL: NO
Regulatory Agencies: SMBRP
Lead Agency: SMBRP
Program Manager: Not reported
Supervisor: Douglas Bautista
Division Branch: Cleanup Cypress
Assembly: 60
Senate: 31
Special Program: Not reported
Restricted Use: NO
Site Mgmt Req: NONE SPECIFIED
Funding: DERA
Latitude: 34.03333
Longitude: -117.5236
APN: NONE SPECIFIED
Past Use: NONE SPECIFIED
Potential COC: NONE SPECIFIED
Confirmed COC: NONE SPECIFIED
Potential Description: NONE SPECIFIED
Alias Name: CA99799F552100
Alias Type: Federal Facility ID
Alias Name: J09CA0488
Alias Type: INPR
Alias Name: 80000320
Alias Type: Envirostor ID Number

MIRA LOMA ENG SUB-DEPT (Continued) **S107736748**

Completed Info:

Completed Area Name:	Not reported
Completed Sub Area Name:	Not reported
Completed Document Type:	Not reported
Completed Date:	Not reported
Comments:	Not reported
Future Area Name:	Not reported
Future Sub Area Name:	Not reported
Future Document Type:	Not reported
Future Due Date:	Not reported
Schedule Area Name:	Not reported
Schedule Sub Area Name:	Not reported
Schedule Document Type:	Not reported
Schedule Due Date:	Not reported
Schedule Revised Date:	Not reported

31
NE
1/2-1
0.587 mi.
3098 ft.

CAPITOL INDUSTRIAL PROPERTY **ENVIROSTOR** **1000264782**
SOUTH END OF INDUSTRY AVE,N OF RIVERSIDE **N/A**
FONTANA, CA 92335

Relative:
Higher

Actual:
856 ft.

ENVIROSTOR:

Facility ID:	36280130
Status:	No Further Action
Status Date:	09/26/1988
Site Code:	Not reported
Site Type:	Historical
Site Type Detailed:	* Historical
Acres:	Not reported
NPL:	NO
Regulatory Agencies:	NONE SPECIFIED
Lead Agency:	NONE SPECIFIED
Program Manager:	Not reported
Supervisor:	* Mmonroy
Division Branch:	Cleanup Cypress
Assembly:	47
Senate:	20
Special Program:	* CERC2
Restricted Use:	NO
Site Mgmt Req:	NONE SPECIFIED
Funding:	Not reported
Latitude:	34.03870
Longitude:	-117.5216
APN:	NONE SPECIFIED
Past Use:	AGRICULTURAL - ROW CROPS, MANUFACTURING - OTHER
Potential COC:	NONE SPECIFIED No Contaminants found
Confirmed COC:	31000-NO
Potential Description:	SOIL
Alias Name:	GORHAM DIVISION OF TEXTRON
Alias Type:	Alternate Name
Alias Name:	TEXTRON (GORHAM DIVISION)
Alias Type:	Alternate Name
Alias Name:	VALMONT INDUSTRIES
Alias Type:	Alternate Name
Alias Name:	CAD982360000

CAPITOL INDUSTRIAL PROPERTY (Continued) **1000264782**

Alias Type: EPA Identification Number
Alias Name: 36280130
Alias Type: Envirostor ID Number

Completed Info:
Completed Area Name: PROJECT WIDE
Completed Sub Area Name: Not reported
Completed Document Type: Site Screening
Completed Date: 10/25/1994
Comments: Database verification project; NFA confirmed.

Completed Area Name: PROJECT WIDE
Completed Sub Area Name: Not reported
Completed Document Type: Site Screening
Completed Date: 03/19/1989
Comments: SITE SCREENING DONE NFA UNDER SITE MITIGATION; NO EVIDENCE OF HAZARDOUS MATERIAL ON SITE

Completed Area Name: PROJECT WIDE
Completed Sub Area Name: Not reported
Completed Document Type: Site Screening
Completed Date: 09/26/1988
Comments: SITE SCREENING DONE NFA UNDER CERCLA

Completed Area Name: PROJECT WIDE
Completed Sub Area Name: Not reported
Completed Document Type: Preliminary Assessment Report
Completed Date: 09/29/1987
Comments: PRELIM ASSESS DONE COMPANY OFFICALS CLAIM DRUMS REMOVED BEFORE VALMONT MOVED-IN,SITE RECENTLY REPAVED,CONTENTS OF DRUMS UNKNOWN NO EVIDENCE OF CONTAMINATION ON SITE

Completed Area Name: PROJECT WIDE
Completed Sub Area Name: Not reported
Completed Document Type: Site Screening
Completed Date: 03/10/1987
Comments: SITE SCREENING DONE FURTHER RECORD SEARCH NEEDED TO DETER- MINE EXACT OPERATION.

Completed Area Name: PROJECT WIDE
Completed Sub Area Name: Not reported
Completed Document Type: * Discovery
Completed Date: 06/10/1983
Comments: FACILITY IDENTIFIED DRIVEBY. INACTIVE FACILITY. FACILITY DRIVE-BY SOME DRUMS LABELED "CORROSIVE". 25 55-GALLON DRUMS IN YARD.

Future Area Name: Not reported
Future Sub Area Name: Not reported
Future Document Type: Not reported
Future Due Date: Not reported
Schedule Area Name: Not reported
Schedule Sub Area Name: Not reported
Schedule Document Type: Not reported
Schedule Due Date: Not reported
Schedule Revised Date: Not reported

32
NE
1/2-1
0.673 mi.
3553 ft.

Relative:
Higher

Actual:
864 ft.

BUILDING MATERIALS MANUFACTURING CORPORATION
11800 INDUSTRY AVE
FONTANA, CA 92337

Database(s): RCRA-SQG, AST, SWEEPS UST, HIST UST, CA FID UST, US AIRS, EMI, HWP, NPDES, San Bern. Co. Permit

EDR ID Number: 1000105509
EPA ID Number: CAD021789284

RCRA-SQG:

Date form received by agency:	10/19/2011
Facility name:	BUILDING MATERIALS MANUFACTURING CORPORATION
Facility address:	11800 INDUSTRY AVE FONTANA, CA 92337
EPA ID:	CAD021789284
Contact:	SEAN MARREN
Contact address:	11800 INDUSTRY AVE FONTANA, CA 92337
Contact country:	US
Contact telephone:	951-360-4227
Contact email:	SMARREN@GAF.COM
EPA Region:	09
Classification:	Small Small Quantity Generator
Description:	Handler: generates more than 100 and less than 1000 kg of hazardous waste during any calendar month and accumulates less than 6000 kg of hazardous waste at any time; or generates 100 kg or less of hazardous waste during any calendar month, and accumulates more than 1000 kg of hazardous waste at any time

Owner/Operator Summary:

Owner/operator name:	BUILDING MATERIALS MANUFACTURING CORP
Owner/operator address:	Not reported Not reported
Owner/operator country:	US
Owner/operator telephone:	Not reported
Owner/operator email:	Not reported
Owner/operator fax:	Not reported
Owner/operator extension:	Not reported
Legal status:	Private
Owner/Operator Type:	Operator
Owner/Op start date:	01/01/1999
Owner/Op end date:	Not reported

Owner/operator name:	BUILDING MATERIALS MANUFACTURING CORP
Owner/operator address:	1361 ALPS RD WAYNE, NJ 07470
Owner/operator country:	US
Owner/operator telephone:	973-628-3000
Owner/operator email:	Not reported
Owner/operator fax:	Not reported
Owner/operator extension:	Not reported
Legal status:	Private
Owner/Operator Type:	Owner
Owner/Op start date:	01/01/1999
Owner/Op end date:	Not reported

BUILDING MATERIALS MANUFACTURING CORPORATION (Continued) **1000105509**

Handler Activities Summary:
U.S. importer of hazardous waste: No
Mixed waste (haz. and radioactive): No
Recycler of hazardous waste: No
Transporter of hazardous waste: No
Treater, storer or disposer of HW: No
Underground injection activity: No
On-site burner exemption: No
Furnace exemption: No
Used oil fuel burner: No
Used oil processor: No
User oil refiner: No
Used oil fuel marketer to burner: No
Used oil Specification marketer: No
Used oil transfer facility: No
Used oil transporter: No

. Waste code: 122
. Waste name: Alkaline solution without metals (pH > 12.5)

. Waste code: 134
. Waste name: Aqueous solution with <10% total organic residues

. Waste code: 135
. Waste name: Unspecified aqueous solution

. Waste code: 141
. Waste name: Off-specification, aged, or surplus inorganics

. Waste code: 221
. Waste name: Waste oil and mixed oil

. Waste code: 222
. Waste name: Oil/water separation sludge

. Waste code: 223
. Waste name: Unspecified oil-containing waste

. Waste code: 291
. Waste name: Latex waste

. Waste code: 331
. Waste name: Off-specification, aged, or surplus organics

. Waste code: 343
. Waste name: Unspecified organic liquid mixture

. Waste code: 352
. Waste name: Other organic solids

. Waste code: D001
. Waste name: IGNITABLE WASTE

. Waste code: D002
. Waste name: CORROSIVE WASTE

. Waste code: D008

BUILDING MATERIALS MANUFACTURING CORPORATION (Continued) **1000105509**

. Waste name: LEAD

. Waste code: D009
. Waste name: MERCURY

. Waste code: D018
. Waste name: BENZENE

. Waste code: F001
. Waste name: THE FOLLOWING SPENT HALOGENATED SOLVENTS USED IN DEGREASING: TETRACHLOROETHYLENE, TRICHLORETHYLENE, METHYLENE CHLORIDE, 1,1,1-TRICHLOROETHANE, CARBON TETRACHLORIDE AND CHLORINATED FLUOROCARBONS; ALL SPENT SOLVENT MIXTURES/BLENDS USED IN DEGREASING CONTAINING, BEFORE USE, A TOTAL OF TEN PERCENT OR MORE (BY VOLUME) OF ONE OR MORE OF THE ABOVE HALOGENATED SOLVENTS OR THOSE SOLVENTS LISTED IN F002, F004, AND F005; AND STILL BOTTOMS FROM THE RECOVERY OF THESE SPENT SOLVENTS AND SPENT SOLVENT MIXTURES.

. Waste code: F002
. Waste name: THE FOLLOWING SPENT HALOGENATED SOLVENTS: TETRACHLOROETHYLENE, METHYLENE CHLORIDE, TRICHLOROETHYLENE, 1,1,1-TRICHLOROETHANE, CHLOROBENZENE, 1,1,2-TRICHLORO-1,2,2-TRIFLUOROETHANE, ORTHO-DICHLOROBENZENE, TRICHLOROFLUOROMETHANE, AND 1,1,2, TRICHLOROETHANE; ALL SPENT SOLVENT MIXTURES/BLENDS CONTAINING, BEFORE USE, A TOTAL OF TEN PERCENT OR MORE (BY VOLUME) OF ONE OR MORE OF THE ABOVE HALOGENATED SOLVENTS OR THOSE SOLVENTS LISTED IN F001, F004, AND F005; AND STILL BOTTOMS FROM THE RECOVERY OF THESE SPENT SOLVENTS AND SPENT SOLVENT MIXTURES.

Historical Generators:
Date form received by agency: 02/08/2002
Site name: BLDG MATERIALS MFG CORP
Classification: Small Quantity Generator

Date form received by agency: 02/08/2002
Site name: BLDG MATERIALS MFG CORP
Classification: Large Quantity Generator

Date form received by agency: 07/14/1999
Site name: BUILDING MATERIALS MANUFACTURING CORP
Classification: Small Quantity Generator

. Waste code: D001
. Waste name: IGNITABLE WASTE

. Waste code: D002
. Waste name: CORROSIVE WASTE

. Waste code: D006
. Waste name: CADMIUM

. Waste code: D008
. Waste name: LEAD

. Waste code: D009
. Waste name: MERCURY

BUILDING MATERIALS MANUFACTURING CORPORATION (Continued) **1000105509**

. Waste code: D018
. Waste name: BENZENE

. Waste code: D027
. Waste name: 1,4-DICHLOROBENZENE

. Waste code: D039
. Waste name: TETRACHLOROETHYLENE

. Waste code: D040
. Waste name: TRICHLORETHYLENE

. Waste code: F001
. Waste name: THE FOLLOWING SPENT HALOGENATED SOLVENTS USED IN DEGREASING: TETRACHLOROETHYLENE, TRICHLORETHYLENE, METHYLENE CHLORIDE, 1,1,1-TRICHLOROETHANE, CARBON TETRACHLORIDE AND CHLORINATED FLUOROCARBONS; ALL SPENT SOLVENT MIXTURES/BLENDS USED IN DEGREASING CONTAINING, BEFORE USE, A TOTAL OF TEN PERCENT OR MORE (BY VOLUME) OF ONE OR MORE OF THE ABOVE HALOGENATED SOLVENTS OR THOSE SOLVENTS LISTED IN F002, F004, AND F005; AND STILL BOTTOMS FROM THE RECOVERY OF THESE SPENT SOLVENTS AND SPENT SOLVENT MIXTURES.

. Waste code: F003
. Waste name: THE FOLLOWING SPENT NONHALOGENATED SOLVENTS: XYLENE, ACETONE, ETHYL ACETATE, ETHYL BENZENE, ETHYL ETHER, METHYL ISOBUTYL KETONE, N-BUTYL ALCOHOL, CYCLOHEXANONE, AND METHANOL; ALL SPENT SOLVENT MIXTURES/BLENDS CONTAINING, BEFORE USE, ONLY THE ABOVE SPENT NONHALOGENATED SOLVENTS; AND ALL SPENT SOLVENT MIXTURES/BLENDS CONTAINING, BEFORE USE, ONE OR MORE OF THE ABOVE NONHALOGENATED SOLVENTS, AND A TOTAL OF TEN PERCENT OR MORE (BY VOLUME) OF ONE OR MORE OF THOSE SOLVENTS LISTED IN F001, F002, F004, AND F005; AND STILL BOTTOMS FROM THE RECOVERY OF THESE SPENT SOLVENTS AND SPENT SOLVENT MIXTURES.

Date form received by agency: 09/01/1996
Site name: BUILDING MATERIALS MANUFACTURING CORP
Classification: Large Quantity Generator

Date form received by agency: 04/06/1990
Site name: GAF BUILDING MATERIALS CORP.
Classification: Large Quantity Generator

Violation Status: No violations found

AST:
Certified Unified Program Agencies: San Bernardino
Owner: GAF CORPORATION
Total Gallons: 162,895
CERSID: Not reported
Facility ID: Not reported
Business Name: Not reported
Phone: Not reported
Fax: Not reported
Mailing Address: Not reported
Mailing Address City: Not reported
Mailing Address State: Not reported
Mailing Address Zip Code: Not reported
Operator Name: Not reported

BUILDING MATERIALS MANUFACTURING CORPORATION (Continued) **1000105509**

Operator Phone:	Not reported
Owner Phone:	Not reported
Owner Mail Address:	Not reported
Owner State:	Not reported
Owner Zip Code:	Not reported
Owner Country:	Not reported
Property Owner Name:	Not reported
Property Owner Phone:	Not reported
Property Owner Mailing Address:	Not reported
Property Owner City:	Not reported
Property Owner Stat :	Not reported
Property Owner Zip Code:	Not reported
Property Owner Country:	Not reported
EPAID:	Not reported

Certified Unified Program Agencies:	Not reported
Owner:	GAF CORPORATION
Total Gallons:	Not reported
CERSID:	10036594
Facility ID:	FA0001609
Business Name:	BUILDING MATERIALS MFG CORP
Phone:	(951) 360-4200
Fax:	(951) 360-4208
Mailing Address:	11800 INDUSTRY AVE
Mailing Address City:	FONTANA
Mailing Address State:	CA
Mailing Address Zip Code:	92337
Operator Name:	Building Materials Manufacturing Corporation
Operator Phone:	(951) 360-4200
Owner Phone:	(951) 360-4200
Owner Mail Address:	11800 INDUSTRY AVE
Owner State:	CA
Owner Zip Code:	92337
Owner Country:	United States
Property Owner Name:	Not reported
Property Owner Phone:	Not reported
Property Owner Mailing Address:	Not reported
Property Owner City:	Not reported
Property Owner Stat :	Not reported
Property Owner Zip Code:	Not reported
Property Owner Country:	Not reported
EPAID:	CAD021789284

SWEEPS UST:

Status:	Active
Comp Number:	66617
Number:	9
Board Of Equalization:	44-021452
Referral Date:	08-28-91
Action Date:	08-28-91
Created Date:	02-29-88
Owner Tank Id:	1
SWRCB Tank Id:	36-000-066617-000001
Tank Status:	A
Capacity:	6000
Active Date:	07-08-88
Tank Use:	M.V. FUEL

BUILDING MATERIALS MANUFACTURING CORPORATION (Continued) **1000105509**

STG: P
Content: DIESEL
Number Of Tanks: 1

HIST UST:
File Number: 00029EF0
URL: http://geotracker.waterboards.ca.gov/ustpdfs/pdf/00029EF0.pdf
Region: STATE
Facility ID: 00000066617
Facility Type: Other
Other Type: MANUFACTURING
Contact Name: J. MOTOMAL
Telephone: 7146815711
Owner Name: GAF CORPORATION
Owner Address: 1361 ALPS ROAD
Owner City,St,Zip: WAYNE, NJ 07470
Total Tanks: 0001

Tank Num: 001
Container Num: 1
Year Installed: 1986
Tank Capacity: 00006000
Tank Used for: WASTE
Type of Fuel: 4
Container Construction Thickness: X
Leak Detection: Vapor Sniff Well, Sensor Instrument

Click here for Geo Tracker PDF:

CA FID UST:
Facility ID: 36007594
Regulated By: UTNKA
Regulated ID: 00066617
Cortese Code: Not reported
SIC Code: Not reported
Facility Phone: Not reported
Mail To: Not reported
Mailing Address: 11800 INDUSTRY AVE
Mailing Address 2: Not reported
Mailing City,St,Zip: FONTANA 92335
Contact: Not reported
Contact Phone: Not reported
DUNs Number: Not reported
NPDES Number: Not reported
EPA ID: Not reported
Comments: Not reported
Status: Active

US AIRS (AFS):
Envid: 1000105509
Region Code: 09
County Code: CA071
Programmatic ID: AIR CASCA0000607170066
Facility Registry ID: 110017424875
D and B Number: Not reported
Facility Site Name: BUILDING MATERIALS MANUFACTURING (MGAF)

BUILDING MATERIALS MANUFACTURING CORPORATION (Continued) **1000105509**

Primary SIC Code: 2952
NAICS Code: 324122
Default Air Classification Code: MAJ
Facility Type of Ownership Code: POF
Air CMS Category Code: TVM
HPV Status: Not reported

US AIRS (AFS):
Region Code: 09
Programmatic ID: AIR CASCA0000607170066
Facility Registry ID: 110017424875
Air Operating Status Code: OPR
Default Air Classification Code: MAJ
Air Program: New Source Review Permit Requirements
Activity Date: 1981-05-19 00:00:00
Activity Status Date: Not reported
Activity Group: Compliance Monitoring
Activity Type: Inspection/Evaluation
Activity Status: Not reported

Region Code: 09
Programmatic ID: AIR CASCA0000607170066
Facility Registry ID: 110017424875
Air Operating Status Code: OPR
Default Air Classification Code: MAJ
Air Program: New Source Review Permit Requirements
Activity Date: 1982-07-09 00:00:00
Activity Status Date: Not reported
Activity Group: Compliance Monitoring
Activity Type: Inspection/Evaluation
Activity Status: Not reported

Region Code: 09
Programmatic ID: AIR CASCA0000607170066
Facility Registry ID: 110017424875
Air Operating Status Code: OPR
Default Air Classification Code: MAJ
Air Program: New Source Review Permit Requirements
Activity Date: 1982-07-30 00:00:00
Activity Status Date: Not reported
Activity Group: Compliance Monitoring
Activity Type: Inspection/Evaluation
Activity Status: Not reported

Region Code: 09
Programmatic ID: AIR CASCA0000607170066
Facility Registry ID: 110017424875
Air Operating Status Code: OPR
Default Air Classification Code: MAJ
Air Program: New Source Review Permit Requirements
Activity Date: 1983-01-28 00:00:00
Activity Status Date: Not reported
Activity Group: Compliance Monitoring
Activity Type: Inspection/Evaluation
Activity Status: Not reported

Region Code: 09
Programmatic ID: AIR CASCA0000607170066

BUILDING MATERIALS MANUFACTURING CORPORATION (Continued) **1000105509**

Facility Registry ID: 110017424875
Air Operating Status Code: OPR
Default Air Classification Code: MAJ
Air Program: New Source Review Permit Requirements
Activity Date: 1984-02-02 00:00:00
Activity Status Date: Not reported
Activity Group: Compliance Monitoring
Activity Type: Inspection/Evaluation
Activity Status: Not reported

Region Code: 09
Programmatic ID: AIR CASCA0000607170066
Facility Registry ID: 110017424875
Air Operating Status Code: OPR
Default Air Classification Code: MAJ
Air Program: New Source Review Permit Requirements
Activity Date: 1985-07-03 00:00:00
Activity Status Date: Not reported
Activity Group: Compliance Monitoring
Activity Type: Inspection/Evaluation
Activity Status: Not reported

Region Code: 09
Programmatic ID: AIR CASCA0000607170066
Facility Registry ID: 110017424875
Air Operating Status Code: OPR
Default Air Classification Code: MAJ
Air Program: New Source Review Permit Requirements
Activity Date: 2013-09-27 00:00:00
Activity Status Date: Not reported
Activity Group: Compliance Monitoring
Activity Type: Inspection/Evaluation
Activity Status: Not reported

Region Code: 09
Programmatic ID: AIR CASCA0000607170066
Facility Registry ID: 110017424875
Air Operating Status Code: OPR
Default Air Classification Code: MAJ
Air Program: New Source Review Permit Requirements
Activity Date: 2014-02-27 00:00:00
Activity Status Date: Not reported
Activity Group: Compliance Monitoring
Activity Type: Inspection/Evaluation
Activity Status: Not reported

Region Code: 09
Programmatic ID: AIR CASCA0000607170066
Facility Registry ID: 110017424875
Air Operating Status Code: OPR
Default Air Classification Code: MAJ
Air Program: New Source Review Permit Requirements
Activity Date: 2014-07-27 00:00:00
Activity Status Date: Not reported
Activity Group: Compliance Monitoring
Activity Type: Inspection/Evaluation
Activity Status: Not reported

BUILDING MATERIALS MANUFACTURING CORPORATION (Continued) **1000105509**

Region Code: 09
Programmatic ID: AIR CASCA0000607170066
Facility Registry ID: 110017424875
Air Operating Status Code: OPR
Default Air Classification Code: MAJ
Air Program: New Source Review Permit Requirements
Activity Date: 2014-07-28 00:00:00
Activity Status Date: Not reported
Activity Group: Compliance Monitoring
Activity Type: Inspection/Evaluation
Activity Status: Not reported

Region Code: 09
Programmatic ID: AIR CASCA0000607170066
Facility Registry ID: 110017424875
Air Operating Status Code: OPR
Default Air Classification Code: MAJ
Air Program: State Implementation Plan for National Primary and Secondary Ambient Air Quality Standards
Activity Date: 2015-08-07 00:00:00
Activity Status Date: 2015-10-01 12:17:29
Activity Group: Compliance Monitoring
Activity Type: Inspection/Evaluation
Activity Status: Active

Region Code: 09
Programmatic ID: AIR CASCA0000607170066
Facility Registry ID: 110017424875
Air Operating Status Code: OPR
Default Air Classification Code: MAJ
Air Program: State Implementation Plan for National Primary and Secondary Ambient Air Quality Standards
Activity Date: 2015-08-07 00:00:00
Activity Status Date: 2015-10-01 12:22:15
Activity Group: Compliance Monitoring
Activity Type: Inspection/Evaluation
Activity Status: Active

Region Code: 09
Programmatic ID: AIR CASCA0000607170066
Facility Registry ID: 110017424875
Air Operating Status Code: OPR
Default Air Classification Code: MAJ
Air Program: State Implementation Plan for National Primary and Secondary Ambient Air Quality Standards
Activity Date: 2016-07-22 00:00:00
Activity Status Date: 2016-09-15 14:49:07
Activity Group: Compliance Monitoring
Activity Type: Inspection/Evaluation
Activity Status: Active

Region Code: 09
Programmatic ID: AIR CASCA0000607170066
Facility Registry ID: 110017424875
Air Operating Status Code: OPR
Default Air Classification Code: MAJ
Air Program: State Implementation Plan for National Primary and Secondary Ambient Air Quality Standards
Activity Date: 2005-11-30 00:00:00
Activity Status Date: Not reported
Activity Group: Compliance Monitoring

BUILDING MATERIALS MANUFACTURING CORPORATION (Continued) **1000105509**

Activity Type: Inspection/Evaluation
Activity Status: Not reported

Region Code: 09
Programmatic ID: AIR CASCA0000607170066
Facility Registry ID: 110017424875
Air Operating Status Code: OPR
Default Air Classification Code: MAJ
Air Program: State Implementation Plan for National Primary and Secondary Ambient Air Quality Standards
Activity Date: 2006-02-27 00:00:00
Activity Status Date: Not reported
Activity Group: Compliance Monitoring
Activity Type: Inspection/Evaluation
Activity Status: Not reported

Region Code: 09
Programmatic ID: AIR CASCA0000607170066
Facility Registry ID: 110017424875
Air Operating Status Code: OPR
Default Air Classification Code: MAJ
Air Program: State Implementation Plan for National Primary and Secondary Ambient Air Quality Standards
Activity Date: 2006-09-29 00:00:00
Activity Status Date: Not reported
Activity Group: Compliance Monitoring
Activity Type: Inspection/Evaluation
Activity Status: Not reported

Region Code: 09
Programmatic ID: AIR CASCA0000607170066
Facility Registry ID: 110017424875
Air Operating Status Code: OPR
Default Air Classification Code: MAJ
Air Program: State Implementation Plan for National Primary and Secondary Ambient Air Quality Standards
Activity Date: 2007-02-27 00:00:00
Activity Status Date: Not reported
Activity Group: Compliance Monitoring
Activity Type: Inspection/Evaluation
Activity Status: Not reported

Region Code: 09
Programmatic ID: AIR CASCA0000607170066
Facility Registry ID: 110017424875
Air Operating Status Code: OPR
Default Air Classification Code: MAJ
Air Program: State Implementation Plan for National Primary and Secondary Ambient Air Quality Standards
Activity Date: 2007-08-23 00:00:00
Activity Status Date: Not reported
Activity Group: Compliance Monitoring
Activity Type: Inspection/Evaluation
Activity Status: Not reported

Region Code: 09
Programmatic ID: AIR CASCA0000607170066
Facility Registry ID: 110017424875
Air Operating Status Code: OPR
Default Air Classification Code: MAJ
Air Program: State Implementation Plan for National Primary and Secondary Ambient Air Quality Standards

BUILDING MATERIALS MANUFACTURING CORPORATION (Continued) **1000105509**

Activity Date: 2008-02-27 00:00:00
Activity Status Date: Not reported
Activity Group: Compliance Monitoring
Activity Type: Inspection/Evaluation
Activity Status: Not reported

Region Code: 09
Programmatic ID: AIR CASCA0000607170066
Facility Registry ID: 110017424875
Air Operating Status Code: OPR
Default Air Classification Code: MAJ
Air Program: State Implementation Plan for National Primary and Secondary Ambient Air Quality Standards
Activity Date: 2008-09-02 00:00:00
Activity Status Date: Not reported
Activity Group: Compliance Monitoring
Activity Type: Inspection/Evaluation
Activity Status: Not reported

Region Code: 09
Programmatic ID: AIR CASCA0000607170066
Facility Registry ID: 110017424875
Air Operating Status Code: OPR
Default Air Classification Code: MAJ
Air Program: State Implementation Plan for National Primary and Secondary Ambient Air Quality Standards
Activity Date: 2009-02-26 00:00:00
Activity Status Date: Not reported
Activity Group: Compliance Monitoring
Activity Type: Inspection/Evaluation
Activity Status: Not reported

Region Code: 09
Programmatic ID: AIR CASCA0000607170066
Facility Registry ID: 110017424875
Air Operating Status Code: OPR
Default Air Classification Code: MAJ
Air Program: State Implementation Plan for National Primary and Secondary Ambient Air Quality Standards
Activity Date: 2009-09-09 00:00:00
Activity Status Date: Not reported
Activity Group: Compliance Monitoring
Activity Type: Inspection/Evaluation
Activity Status: Not reported

Region Code: 09
Programmatic ID: AIR CASCA0000607170066
Facility Registry ID: 110017424875
Air Operating Status Code: OPR
Default Air Classification Code: MAJ
Air Program: State Implementation Plan for National Primary and Secondary Ambient Air Quality Standards
Activity Date: 2009-09-10 00:00:00
Activity Status Date: Not reported
Activity Group: Compliance Monitoring
Activity Type: Inspection/Evaluation
Activity Status: Not reported

Region Code: 09
Programmatic ID: AIR CASCA0000607170066
Facility Registry ID: 110017424875

BUILDING MATERIALS MANUFACTURING CORPORATION (Continued) **1000105509**

Air Operating Status Code: OPR
Default Air Classification Code: MAJ
Air Program: State Implementation Plan for National Primary and Secondary Ambient Air Quality Standards
Activity Date: 2009-09-29 00:00:00
Activity Status Date: Not reported
Activity Group: Compliance Monitoring
Activity Type: Inspection/Evaluation
Activity Status: Not reported

Region Code: 09
Programmatic ID: AIR CASCA0000607170066
Facility Registry ID: 110017424875
Air Operating Status Code: OPR
Default Air Classification Code: MAJ
Air Program: State Implementation Plan for National Primary and Secondary Ambient Air Quality Standards
Activity Date: 2010-02-25 00:00:00
Activity Status Date: Not reported
Activity Group: Compliance Monitoring
Activity Type: Inspection/Evaluation
Activity Status: Not reported

Region Code: 09
Programmatic ID: AIR CASCA0000607170066
Facility Registry ID: 110017424875
Air Operating Status Code: OPR
Default Air Classification Code: MAJ
Air Program: State Implementation Plan for National Primary and Secondary Ambient Air Quality Standards
Activity Date: 2010-09-01 00:00:00
Activity Status Date: Not reported
Activity Group: Compliance Monitoring
Activity Type: Inspection/Evaluation
Activity Status: Not reported

Region Code: 09
Programmatic ID: AIR CASCA0000607170066
Facility Registry ID: 110017424875
Air Operating Status Code: OPR
Default Air Classification Code: MAJ
Air Program: State Implementation Plan for National Primary and Secondary Ambient Air Quality Standards
Activity Date: 2010-09-02 00:00:00
Activity Status Date: Not reported
Activity Group: Compliance Monitoring
Activity Type: Inspection/Evaluation
Activity Status: Not reported

Region Code: 09
Programmatic ID: AIR CASCA0000607170066
Facility Registry ID: 110017424875
Air Operating Status Code: OPR
Default Air Classification Code: MAJ
Air Program: State Implementation Plan for National Primary and Secondary Ambient Air Quality Standards
Activity Date: 2011-02-28 00:00:00
Activity Status Date: Not reported
Activity Group: Compliance Monitoring
Activity Type: Inspection/Evaluation
Activity Status: Not reported

BUILDING MATERIALS MANUFACTURING CORPORATION (Continued) **1000105509**

Region Code: 09
Programmatic ID: AIR CASCA0000607170066
Facility Registry ID: 110017424875
Air Operating Status Code: OPR
Default Air Classification Code: MAJ
Air Program: State Implementation Plan for National Primary and Secondary Ambient Air Quality Standards
Activity Date: 2011-09-01 00:00:00
Activity Status Date: Not reported
Activity Group: Compliance Monitoring
Activity Type: Inspection/Evaluation
Activity Status: Not reported

Region Code: 09
Programmatic ID: AIR CASCA0000607170066
Facility Registry ID: 110017424875
Air Operating Status Code: OPR
Default Air Classification Code: MAJ
Air Program: State Implementation Plan for National Primary and Secondary Ambient Air Quality Standards
Activity Date: 2011-09-13 00:00:00
Activity Status Date: Not reported
Activity Group: Compliance Monitoring
Activity Type: Inspection/Evaluation
Activity Status: Not reported

Region Code: 09
Programmatic ID: AIR CASCA0000607170066
Facility Registry ID: 110017424875
Air Operating Status Code: OPR
Default Air Classification Code: MAJ
Air Program: State Implementation Plan for National Primary and Secondary Ambient Air Quality Standards
Activity Date: 2011-09-14 00:00:00
Activity Status Date: Not reported
Activity Group: Compliance Monitoring
Activity Type: Inspection/Evaluation
Activity Status: Not reported

Region Code: 09
Programmatic ID: AIR CASCA0000607170066
Facility Registry ID: 110017424875
Air Operating Status Code: OPR
Default Air Classification Code: MAJ
Air Program: State Implementation Plan for National Primary and Secondary Ambient Air Quality Standards
Activity Date: 2011-12-29 00:00:00
Activity Status Date: Not reported
Activity Group: Compliance Monitoring
Activity Type: Inspection/Evaluation
Activity Status: Not reported

Region Code: 09
Programmatic ID: AIR CASCA0000607170066
Facility Registry ID: 110017424875
Air Operating Status Code: OPR
Default Air Classification Code: MAJ
Air Program: State Implementation Plan for National Primary and Secondary Ambient Air Quality Standards
Activity Date: 2012-02-27 00:00:00
Activity Status Date: Not reported
Activity Group: Compliance Monitoring

BUILDING MATERIALS MANUFACTURING CORPORATION (Continued) **1000105509**

Activity Type: Inspection/Evaluation
Activity Status: Not reported

Region Code: 09
Programmatic ID: AIR CASCA0000607170066
Facility Registry ID: 110017424875
Air Operating Status Code: OPR
Default Air Classification Code: MAJ
Air Program: State Implementation Plan for National Primary and Secondary Ambient Air Quality Standards
Activity Date: 2012-09-17 00:00:00
Activity Status Date: Not reported
Activity Group: Compliance Monitoring
Activity Type: Inspection/Evaluation
Activity Status: Not reported

Region Code: 09
Programmatic ID: AIR CASCA0000607170066
Facility Registry ID: 110017424875
Air Operating Status Code: OPR
Default Air Classification Code: MAJ
Air Program: State Implementation Plan for National Primary and Secondary Ambient Air Quality Standards
Activity Date: 2012-09-19 00:00:00
Activity Status Date: Not reported
Activity Group: Compliance Monitoring
Activity Type: Inspection/Evaluation
Activity Status: Not reported

Region Code: 09
Programmatic ID: AIR CASCA0000607170066
Facility Registry ID: 110017424875
Air Operating Status Code: OPR
Default Air Classification Code: MAJ
Air Program: State Implementation Plan for National Primary and Secondary Ambient Air Quality Standards
Activity Date: 2013-02-28 00:00:00
Activity Status Date: Not reported
Activity Group: Compliance Monitoring
Activity Type: Inspection/Evaluation
Activity Status: Not reported

Region Code: 09
Programmatic ID: AIR CASCA0000607170066
Facility Registry ID: 110017424875
Air Operating Status Code: OPR
Default Air Classification Code: MAJ
Air Program: State Implementation Plan for National Primary and Secondary Ambient Air Quality Standards
Activity Date: 2013-09-18 00:00:00
Activity Status Date: Not reported
Activity Group: Compliance Monitoring
Activity Type: Inspection/Evaluation
Activity Status: Not reported

Region Code: 09
Programmatic ID: AIR CASCA0000607170066
Facility Registry ID: 110017424875
Air Operating Status Code: OPR
Default Air Classification Code: MAJ
Air Program: State Implementation Plan for National Primary and Secondary Ambient Air Quality Standards

BUILDING MATERIALS MANUFACTURING CORPORATION (Continued) **1000105509**

Activity Date: 2013-09-27 00:00:00
Activity Status Date: Not reported
Activity Group: Compliance Monitoring
Activity Type: Inspection/Evaluation
Activity Status: Not reported

Region Code: 09
Programmatic ID: AIR CASCA0000607170066
Facility Registry ID: 110017424875
Air Operating Status Code: OPR
Default Air Classification Code: MAJ
Air Program: State Implementation Plan for National Primary and Secondary Ambient Air Quality Standards
Activity Date: 2014-02-27 00:00:00
Activity Status Date: Not reported
Activity Group: Compliance Monitoring
Activity Type: Inspection/Evaluation
Activity Status: Not reported

Region Code: 09
Programmatic ID: AIR CASCA0000607170066
Facility Registry ID: 110017424875
Air Operating Status Code: OPR
Default Air Classification Code: MAJ
Air Program: State Implementation Plan for National Primary and Secondary Ambient Air Quality Standards
Activity Date: 2014-07-27 00:00:00
Activity Status Date: Not reported
Activity Group: Compliance Monitoring
Activity Type: Inspection/Evaluation
Activity Status: Not reported

Region Code: 09
Programmatic ID: AIR CASCA0000607170066
Facility Registry ID: 110017424875
Air Operating Status Code: OPR
Default Air Classification Code: MAJ
Air Program: State Implementation Plan for National Primary and Secondary Ambient Air Quality Standards
Activity Date: 2014-07-28 00:00:00
Activity Status Date: Not reported
Activity Group: Compliance Monitoring
Activity Type: Inspection/Evaluation
Activity Status: Not reported

Region Code: 09
Programmatic ID: AIR CASCA0000607170066
Facility Registry ID: 110017424875
Air Operating Status Code: OPR
Default Air Classification Code: MAJ
Air Program: Title V Permits
Activity Date: 2014-10-01 00:00:00
Activity Status Date: 2015-10-01 12:21:06
Activity Group: Compliance Monitoring
Activity Type: Inspection/Evaluation
Activity Status: Active

Region Code: 09
Programmatic ID: AIR CASCA0000607170066
Facility Registry ID: 110017424875

BUILDING MATERIALS MANUFACTURING CORPORATION (Continued) **1000105509**

Air Operating Status Code: OPR
Default Air Classification Code: MAJ
Air Program: Title V Permits
Activity Date: 2015-02-28 00:00:00
Activity Status Date: 2015-10-01 12:18:52
Activity Group: Compliance Monitoring
Activity Type: Inspection/Evaluation
Activity Status: Active

Region Code: 09
Programmatic ID: AIR CASCA0000607170066
Facility Registry ID: 110017424875
Air Operating Status Code: OPR
Default Air Classification Code: MAJ
Air Program: Title V Permits
Activity Date: 2015-08-07 00:00:00
Activity Status Date: 2015-10-01 12:17:29
Activity Group: Compliance Monitoring
Activity Type: Inspection/Evaluation
Activity Status: Active

Region Code: 09
Programmatic ID: AIR CASCA0000607170066
Facility Registry ID: 110017424875
Air Operating Status Code: OPR
Default Air Classification Code: MAJ
Air Program: Title V Permits
Activity Date: 2015-08-07 00:00:00
Activity Status Date: 2015-10-01 12:22:15
Activity Group: Compliance Monitoring
Activity Type: Inspection/Evaluation
Activity Status: Active

Region Code: 09
Programmatic ID: AIR CASCA0000607170066
Facility Registry ID: 110017424875
Air Operating Status Code: OPR
Default Air Classification Code: MAJ
Air Program: Title V Permits
Activity Date: 2015-09-29 00:00:00
Activity Status Date: 2016-09-15 14:45:33
Activity Group: Compliance Monitoring
Activity Type: Inspection/Evaluation
Activity Status: Active

Region Code: 09
Programmatic ID: AIR CASCA0000607170066
Facility Registry ID: 110017424875
Air Operating Status Code: OPR
Default Air Classification Code: MAJ
Air Program: Title V Permits
Activity Date: 2015-10-27 00:00:00
Activity Status Date: 2016-09-15 14:48:01
Activity Group: Compliance Monitoring
Activity Type: Inspection/Evaluation
Activity Status: Active

BUILDING MATERIALS MANUFACTURING CORPORATION (Continued) **1000105509**

Region Code: 09
Programmatic ID: AIR CASCA0000607170066
Facility Registry ID: 110017424875
Air Operating Status Code: OPR
Default Air Classification Code: MAJ
Air Program: Title V Permits
Activity Date: 2016-07-22 00:00:00
Activity Status Date: 2016-09-15 14:49:07
Activity Group: Compliance Monitoring
Activity Type: Inspection/Evaluation
Activity Status: Active

Region Code: 09
Programmatic ID: AIR CASCA0000607170066
Facility Registry ID: 110017424875
Air Operating Status Code: OPR
Default Air Classification Code: MAJ
Air Program: Title V Permits
Activity Date: 1998-01-21 00:00:00
Activity Status Date: Not reported
Activity Group: Compliance Monitoring
Activity Type: Inspection/Evaluation
Activity Status: Not reported

Region Code: 09
Programmatic ID: AIR CASCA0000607170066
Facility Registry ID: 110017424875
Air Operating Status Code: OPR
Default Air Classification Code: MAJ
Air Program: Title V Permits
Activity Date: 1998-08-21 00:00:00
Activity Status Date: Not reported
Activity Group: Compliance Monitoring
Activity Type: Inspection/Evaluation
Activity Status: Not reported

Region Code: 09
Programmatic ID: AIR CASCA0000607170066
Facility Registry ID: 110017424875
Air Operating Status Code: OPR
Default Air Classification Code: MAJ
Air Program: Title V Permits
Activity Date: 2001-01-05 00:00:00
Activity Status Date: Not reported
Activity Group: Compliance Monitoring
Activity Type: Inspection/Evaluation
Activity Status: Not reported

Region Code: 09
Programmatic ID: AIR CASCA0000607170066
Facility Registry ID: 110017424875
Air Operating Status Code: OPR
Default Air Classification Code: MAJ
Air Program: Title V Permits
Activity Date: 2001-04-11 00:00:00
Activity Status Date: Not reported
Activity Group: Compliance Monitoring

BUILDING MATERIALS MANUFACTURING CORPORATION (Continued) **1000105509**

Activity Type: Inspection/Evaluation
Activity Status: Not reported

Region Code: 09
Programmatic ID: AIR CASCA0000607170066
Facility Registry ID: 110017424875
Air Operating Status Code: OPR
Default Air Classification Code: MAJ
Air Program: Title V Permits
Activity Date: 2003-03-01 00:00:00
Activity Status Date: Not reported
Activity Group: Compliance Monitoring
Activity Type: Inspection/Evaluation
Activity Status: Not reported

Region Code: 09
Programmatic ID: AIR CASCA0000607170066
Facility Registry ID: 110017424875
Air Operating Status Code: OPR
Default Air Classification Code: MAJ
Air Program: Title V Permits
Activity Date: 2004-03-01 00:00:00
Activity Status Date: Not reported
Activity Group: Compliance Monitoring
Activity Type: Inspection/Evaluation
Activity Status: Not reported

Region Code: 09
Programmatic ID: AIR CASCA0000607170066
Facility Registry ID: 110017424875
Air Operating Status Code: OPR
Default Air Classification Code: MAJ
Air Program: Title V Permits
Activity Date: 2005-03-01 00:00:00
Activity Status Date: Not reported
Activity Group: Compliance Monitoring
Activity Type: Inspection/Evaluation
Activity Status: Not reported

Region Code: 09
Programmatic ID: AIR CASCA0000607170066
Facility Registry ID: 110017424875
Air Operating Status Code: OPR
Default Air Classification Code: MAJ
Air Program: Title V Permits
Activity Date: 2005-11-30 00:00:00
Activity Status Date: Not reported
Activity Group: Compliance Monitoring
Activity Type: Inspection/Evaluation
Activity Status: Not reported

Region Code: 09
Programmatic ID: AIR CASCA0000607170066
Facility Registry ID: 110017424875
Air Operating Status Code: OPR
Default Air Classification Code: MAJ
Air Program: Title V Permits

BUILDING MATERIALS MANUFACTURING CORPORATION (Continued) **1000105509**

Activity Date: 2006-02-27 00:00:00
Activity Status Date: Not reported
Activity Group: Compliance Monitoring
Activity Type: Inspection/Evaluation
Activity Status: Not reported

Region Code: 09
Programmatic ID: AIR CASCA0000607170066
Facility Registry ID: 110017424875
Air Operating Status Code: OPR
Default Air Classification Code: MAJ
Air Program: Title V Permits
Activity Date: 2006-09-29 00:00:00
Activity Status Date: Not reported
Activity Group: Compliance Monitoring
Activity Type: Inspection/Evaluation
Activity Status: Not reported

Region Code: 09
Programmatic ID: AIR CASCA0000607170066
Facility Registry ID: 110017424875
Air Operating Status Code: OPR
Default Air Classification Code: MAJ
Air Program: Title V Permits
Activity Date: 2007-02-27 00:00:00
Activity Status Date: Not reported
Activity Group: Compliance Monitoring
Activity Type: Inspection/Evaluation
Activity Status: Not reported

Region Code: 09
Programmatic ID: AIR CASCA0000607170066
Facility Registry ID: 110017424875
Air Operating Status Code: OPR
Default Air Classification Code: MAJ
Air Program: Title V Permits
Activity Date: 2007-08-23 00:00:00
Activity Status Date: Not reported
Activity Group: Compliance Monitoring
Activity Type: Inspection/Evaluation
Activity Status: Not reported

Region Code: 09
Programmatic ID: AIR CASCA0000607170066
Facility Registry ID: 110017424875
Air Operating Status Code: OPR
Default Air Classification Code: MAJ
Air Program: Title V Permits
Activity Date: 2008-02-27 00:00:00
Activity Status Date: Not reported
Activity Group: Compliance Monitoring
Activity Type: Inspection/Evaluation
Activity Status: Not reported

Region Code: 09
Programmatic ID: AIR CASCA0000607170066
Facility Registry ID: 110017424875

BUILDING MATERIALS MANUFACTURING CORPORATION (Continued) **1000105509**

Air Operating Status Code: OPR
Default Air Classification Code: MAJ
Air Program: Title V Permits
Activity Date: 2008-09-02 00:00:00
Activity Status Date: Not reported
Activity Group: Compliance Monitoring
Activity Type: Inspection/Evaluation
Activity Status: Not reported

Region Code: 09
Programmatic ID: AIR CASCA0000607170066
Facility Registry ID: 110017424875
Air Operating Status Code: OPR
Default Air Classification Code: MAJ
Air Program: Title V Permits
Activity Date: 2009-02-26 00:00:00
Activity Status Date: Not reported
Activity Group: Compliance Monitoring
Activity Type: Inspection/Evaluation
Activity Status: Not reported

Region Code: 09
Programmatic ID: AIR CASCA0000607170066
Facility Registry ID: 110017424875
Air Operating Status Code: OPR
Default Air Classification Code: MAJ
Air Program: Title V Permits
Activity Date: 2009-09-09 00:00:00
Activity Status Date: Not reported
Activity Group: Compliance Monitoring
Activity Type: Inspection/Evaluation
Activity Status: Not reported

Region Code: 09
Programmatic ID: AIR CASCA0000607170066
Facility Registry ID: 110017424875
Air Operating Status Code: OPR
Default Air Classification Code: MAJ
Air Program: Title V Permits
Activity Date: 2009-09-10 00:00:00
Activity Status Date: Not reported
Activity Group: Compliance Monitoring
Activity Type: Inspection/Evaluation
Activity Status: Not reported

Region Code: 09
Programmatic ID: AIR CASCA0000607170066
Facility Registry ID: 110017424875
Air Operating Status Code: OPR
Default Air Classification Code: MAJ
Air Program: Title V Permits
Activity Date: 2009-09-29 00:00:00
Activity Status Date: Not reported
Activity Group: Compliance Monitoring
Activity Type: Inspection/Evaluation
Activity Status: Not reported

BUILDING MATERIALS MANUFACTURING CORPORATION (Continued) **1000105509**

Region Code: 09
Programmatic ID: AIR CASCA0000607170066
Facility Registry ID: 110017424875
Air Operating Status Code: OPR
Default Air Classification Code: MAJ
Air Program: Title V Permits
Activity Date: 2010-02-25 00:00:00
Activity Status Date: Not reported
Activity Group: Compliance Monitoring
Activity Type: Inspection/Evaluation
Activity Status: Not reported

Region Code: 09
Programmatic ID: AIR CASCA0000607170066
Facility Registry ID: 110017424875
Air Operating Status Code: OPR
Default Air Classification Code: MAJ
Air Program: Title V Permits
Activity Date: 2010-09-01 00:00:00
Activity Status Date: Not reported
Activity Group: Compliance Monitoring
Activity Type: Inspection/Evaluation
Activity Status: Not reported

Region Code: 09
Programmatic ID: AIR CASCA0000607170066
Facility Registry ID: 110017424875
Air Operating Status Code: OPR
Default Air Classification Code: MAJ
Air Program: Title V Permits
Activity Date: 2010-09-02 00:00:00
Activity Status Date: Not reported
Activity Group: Compliance Monitoring
Activity Type: Inspection/Evaluation
Activity Status: Not reported

Region Code: 09
Programmatic ID: AIR CASCA0000607170066
Facility Registry ID: 110017424875
Air Operating Status Code: OPR
Default Air Classification Code: MAJ
Air Program: Title V Permits
Activity Date: 2011-02-28 00:00:00
Activity Status Date: Not reported
Activity Group: Compliance Monitoring
Activity Type: Inspection/Evaluation
Activity Status: Not reported

Region Code: 09
Programmatic ID: AIR CASCA0000607170066
Facility Registry ID: 110017424875
Air Operating Status Code: OPR
Default Air Classification Code: MAJ
Air Program: Title V Permits
Activity Date: 2011-03-01 00:00:00
Activity Status Date: Not reported
Activity Group: Compliance Monitoring

BUILDING MATERIALS MANUFACTURING CORPORATION (Continued) **1000105509**

Activity Type: Inspection/Evaluation
Activity Status: Not reported

Region Code: 09
Programmatic ID: AIR CASCA0000607170066
Facility Registry ID: 110017424875
Air Operating Status Code: OPR
Default Air Classification Code: MAJ
Air Program: Title V Permits
Activity Date: 2011-09-01 00:00:00
Activity Status Date: Not reported
Activity Group: Compliance Monitoring
Activity Type: Inspection/Evaluation
Activity Status: Not reported

Region Code: 09
Programmatic ID: AIR CASCA0000607170066
Facility Registry ID: 110017424875
Air Operating Status Code: OPR
Default Air Classification Code: MAJ
Air Program: Title V Permits
Activity Date: 2011-09-13 00:00:00
Activity Status Date: Not reported
Activity Group: Compliance Monitoring
Activity Type: Inspection/Evaluation
Activity Status: Not reported

Region Code: 09
Programmatic ID: AIR CASCA0000607170066
Facility Registry ID: 110017424875
Air Operating Status Code: OPR
Default Air Classification Code: MAJ
Air Program: Title V Permits
Activity Date: 2011-09-14 00:00:00
Activity Status Date: Not reported
Activity Group: Compliance Monitoring
Activity Type: Inspection/Evaluation
Activity Status: Not reported

Region Code: 09
Programmatic ID: AIR CASCA0000607170066
Facility Registry ID: 110017424875
Air Operating Status Code: OPR
Default Air Classification Code: MAJ
Air Program: Title V Permits
Activity Date: 2011-12-29 00:00:00
Activity Status Date: Not reported
Activity Group: Compliance Monitoring
Activity Type: Inspection/Evaluation
Activity Status: Not reported

Region Code: 09
Programmatic ID: AIR CASCA0000607170066
Facility Registry ID: 110017424875
Air Operating Status Code: OPR
Default Air Classification Code: MAJ
Air Program: Title V Permits

BUILDING MATERIALS MANUFACTURING CORPORATION (Continued) **1000105509**

Activity Date: 2012-02-27 00:00:00
Activity Status Date: Not reported
Activity Group: Compliance Monitoring
Activity Type: Inspection/Evaluation
Activity Status: Not reported

Region Code: 09
Programmatic ID: AIR CASCA0000607170066
Facility Registry ID: 110017424875
Air Operating Status Code: OPR
Default Air Classification Code: MAJ
Air Program: Title V Permits
Activity Date: 2012-03-01 00:00:00
Activity Status Date: Not reported
Activity Group: Compliance Monitoring
Activity Type: Inspection/Evaluation
Activity Status: Not reported

Region Code: 09
Programmatic ID: AIR CASCA0000607170066
Facility Registry ID: 110017424875
Air Operating Status Code: OPR
Default Air Classification Code: MAJ
Air Program: Title V Permits
Activity Date: 2012-09-17 00:00:00
Activity Status Date: Not reported
Activity Group: Compliance Monitoring
Activity Type: Inspection/Evaluation
Activity Status: Not reported

Region Code: 09
Programmatic ID: AIR CASCA0000607170066
Facility Registry ID: 110017424875
Air Operating Status Code: OPR
Default Air Classification Code: MAJ
Air Program: Title V Permits
Activity Date: 2012-09-19 00:00:00
Activity Status Date: Not reported
Activity Group: Compliance Monitoring
Activity Type: Inspection/Evaluation
Activity Status: Not reported

Region Code: 09
Programmatic ID: AIR CASCA0000607170066
Facility Registry ID: 110017424875
Air Operating Status Code: OPR
Default Air Classification Code: MAJ
Air Program: Title V Permits
Activity Date: 2013-02-28 00:00:00
Activity Status Date: Not reported
Activity Group: Compliance Monitoring
Activity Type: Inspection/Evaluation
Activity Status: Not reported

Region Code: 09
Programmatic ID: AIR CASCA0000607170066
Facility Registry ID: 110017424875

BUILDING MATERIALS MANUFACTURING CORPORATION (Continued) **1000105509**

Air Operating Status Code: OPR
Default Air Classification Code: MAJ
Air Program: Title V Permits
Activity Date: 2013-09-18 00:00:00
Activity Status Date: Not reported
Activity Group: Compliance Monitoring
Activity Type: Inspection/Evaluation
Activity Status: Not reported

Region Code: 09
Programmatic ID: AIR CASCA0000607170066
Facility Registry ID: 110017424875
Air Operating Status Code: OPR
Default Air Classification Code: MAJ
Air Program: Title V Permits
Activity Date: 2013-09-27 00:00:00
Activity Status Date: Not reported
Activity Group: Compliance Monitoring
Activity Type: Inspection/Evaluation
Activity Status: Not reported

Region Code: 09
Programmatic ID: AIR CASCA0000607170066
Facility Registry ID: 110017424875
Air Operating Status Code: OPR
Default Air Classification Code: MAJ
Air Program: Title V Permits
Activity Date: 2014-02-27 00:00:00
Activity Status Date: Not reported
Activity Group: Compliance Monitoring
Activity Type: Inspection/Evaluation
Activity Status: Not reported

Region Code: 09
Programmatic ID: AIR CASCA0000607170066
Facility Registry ID: 110017424875
Air Operating Status Code: OPR
Default Air Classification Code: MAJ
Air Program: Title V Permits
Activity Date: 2014-07-27 00:00:00
Activity Status Date: Not reported
Activity Group: Compliance Monitoring
Activity Type: Inspection/Evaluation
Activity Status: Not reported

Region Code: 09
Programmatic ID: AIR CASCA0000607170066
Facility Registry ID: 110017424875
Air Operating Status Code: OPR
Default Air Classification Code: MAJ
Air Program: Title V Permits
Activity Date: 2014-07-28 00:00:00
Activity Status Date: Not reported
Activity Group: Compliance Monitoring
Activity Type: Inspection/Evaluation
Activity Status: Not reported

BUILDING MATERIALS MANUFACTURING CORPORATION (Continued) **1000105509**

Region Code:	09
Programmatic ID:	AIR CASCA0000607170066
Facility Registry ID:	110017424875
Air Operating Status Code:	OPR
Default Air Classification Code:	MAJ
Air Program:	Title V Permits
Activity Date:	2016-02-05 00:00:00
Activity Status Date:	Not reported
Activity Group:	Compliance Monitoring
Activity Type:	Inspection/Evaluation
Activity Status:	Not reported

EMI:

Year:	1987
County Code:	36
Air Basin:	SC
Facility ID:	5768
Air District Name:	SC
SIC Code:	3292
Air District Name:	SOUTH COAST AQMD
Community Health Air Pollution Info System:	Not reported
Consolidated Emission Reporting Rule:	Not reported
Total Organic Hydrocarbon Gases Tons/Yr:	23
Reactive Organic Gases Tons/Yr:	21
Carbon Monoxide Emissions Tons/Yr:	5
NOX - Oxides of Nitrogen Tons/Yr:	4
SOX - Oxides of Sulphur Tons/Yr:	0
Particulate Matter Tons/Yr:	8
Part. Matter 10 Micrometers and Smllr Tons/Yr:	8

Year:	1990
County Code:	36
Air Basin:	SC
Facility ID:	5768
Air District Name:	SC
SIC Code:	3292
Air District Name:	SOUTH COAST AQMD
Community Health Air Pollution Info System:	Not reported
Consolidated Emission Reporting Rule:	Not reported
Total Organic Hydrocarbon Gases Tons/Yr:	20
Reactive Organic Gases Tons/Yr:	18
Carbon Monoxide Emissions Tons/Yr:	4
NOX - Oxides of Nitrogen Tons/Yr:	7
SOX - Oxides of Sulphur Tons/Yr:	0
Particulate Matter Tons/Yr:	6
Part. Matter 10 Micrometers and Smllr Tons/Yr:	6

Year:	1993
County Code:	36
Air Basin:	SC
Facility ID:	5768
Air District Name:	SC
SIC Code:	3292
Air District Name:	SOUTH COAST AQMD
Community Health Air Pollution Info System:	Not reported
Consolidated Emission Reporting Rule:	Not reported

BUILDING MATERIALS MANUFACTURING CORPORATION (Continued) **1000105509**

Total Organic Hydrocarbon Gases Tons/Yr:	42
Reactive Organic Gases Tons/Yr:	29
Carbon Monoxide Emissions Tons/Yr:	4
NOX - Oxides of Nitrogen Tons/Yr:	6
SOX - Oxides of Sulphur Tons/Yr:	0
Particulate Matter Tons/Yr:	7
Part. Matter 10 Micrometers and Smllr Tons/Yr:	5

Year:	1995
County Code:	36
Air Basin:	SC
Facility ID:	5768
Air District Name:	SC
SIC Code:	3292
Air District Name:	SOUTH COAST AQMD
Community Health Air Pollution Info System:	Not reported
Consolidated Emission Reporting Rule:	Not reported
Total Organic Hydrocarbon Gases Tons/Yr:	42
Reactive Organic Gases Tons/Yr:	29
Carbon Monoxide Emissions Tons/Yr:	4
NOX - Oxides of Nitrogen Tons/Yr:	6
SOX - Oxides of Sulphur Tons/Yr:	0
Particulate Matter Tons/Yr:	7
Part. Matter 10 Micrometers and Smllr Tons/Yr:	5

Year:	1996
County Code:	36
Air Basin:	SC
Facility ID:	5768
Air District Name:	SC
SIC Code:	3292
Air District Name:	SOUTH COAST AQMD
Community Health Air Pollution Info System:	Not reported
Consolidated Emission Reporting Rule:	Not reported
Total Organic Hydrocarbon Gases Tons/Yr:	72
Reactive Organic Gases Tons/Yr:	37
Carbon Monoxide Emissions Tons/Yr:	0
NOX - Oxides of Nitrogen Tons/Yr:	1
SOX - Oxides of Sulphur Tons/Yr:	0
Particulate Matter Tons/Yr:	17
Part. Matter 10 Micrometers and Smllr Tons/Yr:	13

Year:	1997
County Code:	36
Air Basin:	SC
Facility ID:	5768
Air District Name:	SC
SIC Code:	3292
Air District Name:	SOUTH COAST AQMD
Community Health Air Pollution Info System:	Not reported
Consolidated Emission Reporting Rule:	Not reported
Total Organic Hydrocarbon Gases Tons/Yr:	37
Reactive Organic Gases Tons/Yr:	25
Carbon Monoxide Emissions Tons/Yr:	0
NOX - Oxides of Nitrogen Tons/Yr:	2
SOX - Oxides of Sulphur Tons/Yr:	0
Particulate Matter Tons/Yr:	10

BUILDING MATERIALS MANUFACTURING CORPORATION (Continued) **1000105509**

Part. Matter 10 Micrometers and Smllr Tons/Yr:10

Year:	1998
County Code:	36
Air Basin:	SC
Facility ID:	5768
Air District Name:	SC
SIC Code:	3292
Air District Name:	SOUTH COAST AQMD
Community Health Air Pollution Info System:	Not reported
Consolidated Emission Reporting Rule:	Not reported
Total Organic Hydrocarbon Gases Tons/Yr:	28
Reactive Organic Gases Tons/Yr:	20
Carbon Monoxide Emissions Tons/Yr:	0
NOX - Oxides of Nitrogen Tons/Yr:	2
SOX - Oxides of Sulphur Tons/Yr:	0
Particulate Matter Tons/Yr:	10
Part. Matter 10 Micrometers and Smllr Tons/Yr:	10

Year:	1999
County Code:	36
Air Basin:	SC
Facility ID:	5768
Air District Name:	SC
SIC Code:	3292
Air District Name:	SOUTH COAST AQMD
Community Health Air Pollution Info System:	Not reported
Consolidated Emission Reporting Rule:	Not reported
Total Organic Hydrocarbon Gases Tons/Yr:	37
Reactive Organic Gases Tons/Yr:	25
Carbon Monoxide Emissions Tons/Yr:	0
NOX - Oxides of Nitrogen Tons/Yr:	2
SOX - Oxides of Sulphur Tons/Yr:	0
Particulate Matter Tons/Yr:	10
Part. Matter 10 Micrometers and Smllr Tons/Yr:	10

Year:	2000
County Code:	36
Air Basin:	SC
Facility ID:	5768
Air District Name:	SC
SIC Code:	3292
Air District Name:	SOUTH COAST AQMD
Community Health Air Pollution Info System:	Not reported
Consolidated Emission Reporting Rule:	Not reported
Total Organic Hydrocarbon Gases Tons/Yr:	37
Reactive Organic Gases Tons/Yr:	25
Carbon Monoxide Emissions Tons/Yr:	0
NOX - Oxides of Nitrogen Tons/Yr:	2
SOX - Oxides of Sulphur Tons/Yr:	0
Particulate Matter Tons/Yr:	10
Part. Matter 10 Micrometers and Smllr Tons/Yr:	10

Year:	2002
County Code:	36
Air Basin:	SC
Facility ID:	119940

BUILDING MATERIALS MANUFACTURING CORPORATION (Continued) **1000105509**

Air District Name:	SC
SIC Code:	2952
Air District Name:	SOUTH COAST AQMD
Community Health Air Pollution Info System:	Not reported
Consolidated Emission Reporting Rule:	Not reported
Total Organic Hydrocarbon Gases Tons/Yr:	55
Reactive Organic Gases Tons/Yr:	53
Carbon Monoxide Emissions Tons/Yr:	3
NOX - Oxides of Nitrogen Tons/Yr:	2
SOX - Oxides of Sulphur Tons/Yr:	0
Particulate Matter Tons/Yr:	31
Part. Matter 10 Micrometers and Smllr Tons/Yr:	18

Year:	2003
County Code:	36
Air Basin:	SC
Facility ID:	119940
Air District Name:	SC
SIC Code:	2952
Air District Name:	SOUTH COAST AQMD
Community Health Air Pollution Info System:	Not reported
Consolidated Emission Reporting Rule:	Not reported
Total Organic Hydrocarbon Gases Tons/Yr:	55
Reactive Organic Gases Tons/Yr:	53
Carbon Monoxide Emissions Tons/Yr:	3
NOX - Oxides of Nitrogen Tons/Yr:	2
SOX - Oxides of Sulphur Tons/Yr:	0
Particulate Matter Tons/Yr:	31
Part. Matter 10 Micrometers and Smllr Tons/Yr:	18

Year:	2004
County Code:	36
Air Basin:	SC
Facility ID:	119940
Air District Name:	SC
SIC Code:	2952
Air District Name:	SOUTH COAST AQMD
Community Health Air Pollution Info System:	Y
Consolidated Emission Reporting Rule:	Not reported
Total Organic Hydrocarbon Gases Tons/Yr:	54.58333715
Reactive Organic Gases Tons/Yr:	52.88
Carbon Monoxide Emissions Tons/Yr:	2.6317
NOX - Oxides of Nitrogen Tons/Yr:	1.8639
SOX - Oxides of Sulphur Tons/Yr:	0.060816
Particulate Matter Tons/Yr:	31.24585
Part. Matter 10 Micrometers and Smllr Tons/Yr:	18.39

Year:	2005
County Code:	36
Air Basin:	SC
Facility ID:	119940
Air District Name:	SC
SIC Code:	2952
Air District Name:	SOUTH COAST AQMD
Community Health Air Pollution Info System:	Not reported
Consolidated Emission Reporting Rule:	Not reported
Total Organic Hydrocarbon Gases Tons/Yr:	52.870215

BUILDING MATERIALS MANUFACTURING CORPORATION (Continued) **1000105509**

Reactive Organic Gases Tons/Yr:	52.442035237
Carbon Monoxide Emissions Tons/Yr:	.2269
NOX - Oxides of Nitrogen Tons/Yr:	.79446
SOX - Oxides of Sulphur Tons/Yr:	.034
Particulate Matter Tons/Yr:	33.49138
Part. Matter 10 Micrometers and Smllr Tons/Yr:	28.90777888

Year:	2006
County Code:	36
Air Basin:	SC
Facility ID:	119940
Air District Name:	SC
SIC Code:	2952
Air District Name:	SOUTH COAST AQMD
Community Health Air Pollution Info System:	Not reported
Consolidated Emission Reporting Rule:	Not reported
Total Organic Hydrocarbon Gases Tons/Yr:	46.08301954395982032
Reactive Organic Gases Tons/Yr:	45.302
Carbon Monoxide Emissions Tons/Yr:	1.141
NOX - Oxides of Nitrogen Tons/Yr:	2.184
SOX - Oxides of Sulphur Tons/Yr:	.031
Particulate Matter Tons/Yr:	36.312
Part. Matter 10 Micrometers and Smllr Tons/Yr:	28.451851

Year:	2007
County Code:	36
Air Basin:	SC
Facility ID:	119940
Air District Name:	SC
SIC Code:	2952
Air District Name:	SOUTH COAST AQMD
Community Health Air Pollution Info System:	Not reported
Consolidated Emission Reporting Rule:	Not reported
Total Organic Hydrocarbon Gases Tons/Yr:	46.08301954395982032
Reactive Organic Gases Tons/Yr:	45.302
Carbon Monoxide Emissions Tons/Yr:	1.141
NOX - Oxides of Nitrogen Tons/Yr:	2.184
SOX - Oxides of Sulphur Tons/Yr:	.031
Particulate Matter Tons/Yr:	36.312
Part. Matter 10 Micrometers and Smllr Tons/Yr:	28.451851

Year:	2008
County Code:	36
Air Basin:	SC
Facility ID:	119940
Air District Name:	SC
SIC Code:	2493
Air District Name:	SOUTH COAST AQMD
Community Health Air Pollution Info System:	Not reported
Consolidated Emission Reporting Rule:	Not reported
Total Organic Hydrocarbon Gases Tons/Yr:	39.02733288089440481
Reactive Organic Gases Tons/Yr:	37.84404976219003435
Carbon Monoxide Emissions Tons/Yr:	1.29357
NOX - Oxides of Nitrogen Tons/Yr:	2.48
SOX - Oxides of Sulphur Tons/Yr:	.0339025
Particulate Matter Tons/Yr:	28.2011725
Part. Matter 10 Micrometers and Smllr Tons/Yr:	20.2181325

BUILDING MATERIALS MANUFACTURING CORPORATION (Continued) **1000105509**

Year:	2012
County Code:	36
Air Basin:	SC
Facility ID:	119940
Air District Name:	SC
SIC Code:	2493
Air District Name:	SOUTH COAST AQMD
Community Health Air Pollution Info System:	Not reported
Consolidated Emission Reporting Rule:	Not reported
Total Organic Hydrocarbon Gases Tons/Yr:	20.438521401
Reactive Organic Gases Tons/Yr:	19.42811
Carbon Monoxide Emissions Tons/Yr:	1.30129
NOX - Oxides of Nitrogen Tons/Yr:	0.88648
SOX - Oxides of Sulphur Tons/Yr:	0.01757
Particulate Matter Tons/Yr:	2.24619
Part. Matter 10 Micrometers and Smllr Tons/Yr:	1.77654776

Year:	2013
County Code:	36
Air Basin:	SC
Facility ID:	119940
Air District Name:	SC
SIC Code:	2952
Air District Name:	SOUTH COAST AQMD
Community Health Air Pollution Info System:	Not reported
Consolidated Emission Reporting Rule:	Not reported
Total Organic Hydrocarbon Gases Tons/Yr:	21.280149511
Reactive Organic Gases Tons/Yr:	20.33657
Carbon Monoxide Emissions Tons/Yr:	1.05041
NOX - Oxides of Nitrogen Tons/Yr:	1.18206
SOX - Oxides of Sulphur Tons/Yr:	0.01842
Particulate Matter Tons/Yr:	2.32395
Part. Matter 10 Micrometers and Smllr Tons/Yr:	1.86013836

Year:	2014
County Code:	36
Air Basin:	SC
Facility ID:	119940
Air District Name:	SC
SIC Code:	2952
Air District Name:	SOUTH COAST AQMD
Community Health Air Pollution Info System:	Not reported
Consolidated Emission Reporting Rule:	Not reported
Total Organic Hydrocarbon Gases Tons/Yr:	22.607410421
Reactive Organic Gases Tons/Yr:	17.97397
Carbon Monoxide Emissions Tons/Yr:	1.23989
NOX - Oxides of Nitrogen Tons/Yr:	1.44481
SOX - Oxides of Sulphur Tons/Yr:	0.02144
Particulate Matter Tons/Yr:	2.31759
Part. Matter 10 Micrometers and Smllr Tons/Yr:	1.66280416

Year:	2015
County Code:	36
Air Basin:	SC
Facility ID:	119940
Air District Name:	SC
SIC Code:	2952

BUILDING MATERIALS MANUFACTURING CORPORATION (Continued) **1000105509**

Air District Name:	SOUTH COAST AQMD
Community Health Air Pollution Info System:	Not reported
Consolidated Emission Reporting Rule:	Not reported
Total Organic Hydrocarbon Gases Tons/Yr:	20.495677666
Reactive Organic Gases Tons/Yr:	15.98743117
Carbon Monoxide Emissions Tons/Yr:	1.0037235
NOX - Oxides of Nitrogen Tons/Yr:	1.118791
SOX - Oxides of Sulphur Tons/Yr:	0.0176894
Particulate Matter Tons/Yr:	1.97992867
Part. Matter 10 Micrometers and Smllr Tons/Yr:	1.4342686363

HWP:

EPA Id:	CAD021789284
Cleanup Status:	CLOSED
Latitude:	34.03676
Longitude:	-117.5219
Facility Type:	Historical - Non-Operating
Facility Size:	Not reported
Team:	Not reported
Supervisor:	Not reported
Site Code:	Not reported
Assembly District:	47
Senate District:	20
Public Information Officer:	Not reported
Public Information Officer:	Not reported

Closure:

EPA Id:	CAD021789284
Facility Type:	Historical - Non-Operating
Unit Names:	Unit1
Event Description:	Closure Administrative - ISSUE CLOSURE VERIFICATION
Actual Date:	04/12/2017

NPDES:

Npdes Number:	Not reported
Facility Status:	Not reported
Agency Id:	Not reported
Region:	8
Regulatory Measure Id:	213494
Order No:	Not reported
Regulatory Measure Type:	Industrial
Place Id:	Not reported
WDID:	8 36I015207
Program Type:	Not reported
Adoption Date Of Regulatory Measure:	Not reported
Effective Date Of Regulatory Measure:	Not reported
Expiration Date Of Regulatory Measure:	Not reported
Termination Date Of Regulatory Measure:	Not reported
Discharge Name:	Not reported
Discharge Address:	Not reported
Discharge City:	Not reported
Discharge State:	Not reported
Discharge Zip:	Not reported
RECEIVED DATE:	05/09/2008
PROCESSED DATE:	07/01/1999
STATUS CODE NAME:	Active

BUILDING MATERIALS MANUFACTURING CORPORATION (Continued) **1000105509**

STATUS DATE:	07/01/1999
PLACE SIZE:	27
PLACE SIZE UNIT:	Acres
FACILITY CONTACT NAME:	Derek Petcher
FACILITY CONTACT TITLE:	Not reported
FACILITY CONTACT PHONE:	951-360-4227
FACILITY CONTACT PHONE EXT:	Not reported
FACILITY CONTACT EMAIL:	dpetcher@gaf.com
OPERATOR NAME:	BUILDING MATERIALS MANUFACTURING CORP
OPERATOR ADDRESS:	11800 Industry Ave
OPERATOR CITY:	Fontana
OPERATOR STATE:	California
OPERATOR ZIP:	92337
OPERATOR CONTACT NAME:	Seamus Fahey
OPERATOR CONTACT TITLE:	Purchasing Manager
OPERATOR CONTACT PHONE:	951-360-4274
OPERATOR CONTACT PHONE EXT:	Not reported
OPERATOR CONTACT EMAIL:	sfahey@gaf.com
OPERATOR TYPE:	Private Business
DEVELOPER NAME:	Not reported
DEVELOPER ADDRESS:	Not reported
DEVELOPER CITY:	Not reported
DEVELOPER STATE:	California
DEVELOPER ZIP:	Not reported
DEVELOPER CONTACT NAME:	Not reported
DEVELOPER CONTACT TITLE:	Not reported
CONSTYPE LINEAR UTILITY IND:	Not reported
EMERGENCY PHONE NO:	951-360-4200
EMERGENCY PHONE EXT:	Not reported
CONSTYPE ABOVE GROUND IND:	Not reported
CONSTYPE BELOW GROUND IND:	Not reported
CONSTYPE CABLE LINE IND:	Not reported
CONSTYPE COMM LINE IND:	Not reported
CONSTYPE COMMERTIAL IND:	Not reported
CONSTYPE ELECTRICAL LINE IND:	Not reported
CONSTYPE GAS LINE IND:	Not reported
CONSTYPE INDUSTRIAL IND:	Not reported
CONSTYPE OTHER DESRIPTION:	Not reported
CONSTYPE OTHER IND:	Not reported
CONSTYPE RECONS IND:	Not reported
CONSTYPE RESIDENTIAL IND:	Not reported
CONSTYPE TRANSPORT IND:	Not reported
CONSTYPE UTILITY DESCRIPTION:	Not reported
CONSTYPE UTILITY IND:	Not reported
CONSTYPE WATER SEWER IND:	Not reported
DIR DISCHARGE USWATER IND:	N
RECEIVING WATER NAME:	Santa Ana
CERTIFIER NAME:	Derek Petcher
CERTIFIER TITLE:	Plant Manager
CERTIFICATION DATE:	11-JUN-15
PRIMARY SIC:	2952-Asphalt Felts and Coatings
SECONDARY SIC:	Not reported
TERTIARY SIC:	Not reported
Npdes Number:	CAS000001
Facility Status:	Active
Agency Id:	0

BUILDING MATERIALS MANUFACTURING CORPORATION (Continued) **1000105509**

Region:	8
Regulatory Measure Id:	213494
Order No:	97-03-DWQ
Regulatory Measure Type:	Enrollee
Place Id:	Not reported
WDID:	8 36I015207
Program Type:	Industrial
Adoption Date Of Regulatory Measure:	Not reported
Effective Date Of Regulatory Measure:	07/01/1999
Expiration Date Of Regulatory Measure:	Not reported
Termination Date Of Regulatory Measure:	Not reported
Discharge Name:	BUILDING MATERIALS MANUFACTURING CORP
Discharge Address:	11800 Industry Ave
Discharge City:	Fontana
Discharge State:	California
Discharge Zip:	92337
RECEIVED DATE:	Not reported
PROCESSED DATE:	Not reported
STATUS CODE NAME:	Not reported
STATUS DATE:	Not reported
PLACE SIZE:	Not reported
PLACE SIZE UNIT:	Not reported
FACILITY CONTACT NAME:	Not reported
FACILITY CONTACT TITLE:	Not reported
FACILITY CONTACT PHONE:	Not reported
FACILITY CONTACT PHONE EXT:	Not reported
FACILITY CONTACT EMAIL:	Not reported
OPERATOR NAME:	Not reported
OPERATOR ADDRESS:	Not reported
OPERATOR CITY:	Not reported
OPERATOR STATE:	Not reported
OPERATOR ZIP:	Not reported
OPERATOR CONTACT NAME:	Not reported
OPERATOR CONTACT TITLE:	Not reported
OPERATOR CONTACT PHONE:	Not reported
OPERATOR CONTACT PHONE EXT:	Not reported
OPERATOR CONTACT EMAIL:	Not reported
OPERATOR TYPE:	Not reported
DEVELOPER NAME:	Not reported
DEVELOPER ADDRESS:	Not reported
DEVELOPER CITY:	Not reported
DEVELOPER STATE:	Not reported
DEVELOPER ZIP:	Not reported
DEVELOPER CONTACT NAME:	Not reported
DEVELOPER CONTACT TITLE:	Not reported
CONSTYPE LINEAR UTILITY IND:	Not reported
EMERGENCY PHONE NO:	Not reported
EMERGENCY PHONE EXT:	Not reported
CONSTYPE ABOVE GROUND IND:	Not reported
CONSTYPE BELOW GROUND IND:	Not reported
CONSTYPE CABLE LINE IND:	Not reported
CONSTYPE COMM LINE IND:	Not reported
CONSTYPE COMMERTIAL IND:	Not reported
CONSTYPE ELECTRICAL LINE IND:	Not reported
CONSTYPE GAS LINE IND:	Not reported
CONSTYPE INDUSTRIAL IND:	Not reported
CONSTYPE OTHER DESRIPTION:	Not reported

BUILDING MATERIALS MANUFACTURING CORPORATION (Continued) **1000105509**

CONSTYPE OTHER IND:	Not reported
CONSTYPE RECONS IND:	Not reported
CONSTYPE RESIDENTIAL IND:	Not reported
CONSTYPE TRANSPORT IND:	Not reported
CONSTYPE UTILITY DESCRIPTION:	Not reported
CONSTYPE UTILITY IND:	Not reported
CONSTYPE WATER SEWER IND:	Not reported
DIR DISCHARGE USWATER IND:	Not reported
RECEIVING WATER NAME:	Not reported
CERTIFIER NAME:	Not reported
CERTIFIER TITLE:	Not reported
CERTIFICATION DATE:	Not reported
PRIMARY SIC:	Not reported
SECONDARY SIC:	Not reported
TERTIARY SIC:	Not reported

San Bern. Co. Permit:

Region:	SAN BERNARDINO
Facility ID:	FA0001609
Owner:	GAF CORPORATION
Permit Number:	PT0009800
Permit Category:	APSA 1,320-10,000 GAL FAC CAPACITY
Facility Status:	ACTIVE
Expiration Date:	12/31/2017

Region:	SAN BERNARDINO
Facility ID:	FA0001609
Owner:	GAF CORPORATION
Permit Number:	PT0009798
Permit Category:	HAZARDOUS MATERIALS 11-30 CHEMICALS
Facility Status:	ACTIVE
Expiration Date:	12/31/2017

Region:	SAN BERNARDINO
Facility ID:	FA0001609
Owner:	GAF CORPORATION
Permit Number:	PT0009797
Permit Category:	SMALL QUANTITY GENERATOR
Facility Status:	ACTIVE
Expiration Date:	12/31/2017

Region:	SAN BERNARDINO
Facility ID:	FA0001609
Owner:	GAF CORPORATION
Permit Number:	PT0020449
Permit Category:	EPCRA FACILITY
Facility Status:	INACTIVE
Expiration Date:	12/31/2013

Region:	SAN BERNARDINO
Facility ID:	FA0001609
Owner:	GAF CORPORATION
Permit Number:	PT0018623
Permit Category:	CE LIMITED ANNUAL FEE
Facility Status:	INACTIVE
Expiration Date:	12/31/2009

BUILDING MATERIALS MANUFACTURING CORPORATION (Continued) **1000105509**

Region: SAN BERNARDINO
Facility ID: FA0001609
Owner: GAF CORPORATION
Permit Number: PT0018588
Permit Category: CE LIMITED ANNUAL FEE
Facility Status: INACTIVE
Expiration Date: 12/31/2009

Region: SAN BERNARDINO
Facility ID: FA0001609
Owner: GAF CORPORATION
Permit Number: PT0018589
Permit Category: CE LIMITED ANNUAL FEE
Facility Status: INACTIVE
Expiration Date: 12/31/2009

Region: SAN BERNARDINO
Facility ID: FA0001609
Owner: GAF CORPORATION
Permit Number: PT0018591
Permit Category: CE LIMITED ANNUAL FEE
Facility Status: INACTIVE
Expiration Date: 12/31/2009

Region: SAN BERNARDINO
Facility ID: FA0001609
Owner: GAF CORPORATION
Permit Number: PT0018592
Permit Category: CE LIMITED ANNUAL FEE
Facility Status: INACTIVE
Expiration Date: 12/31/2009

Region: SAN BERNARDINO
Facility ID: FA0001609
Owner: GAF CORPORATION
Permit Number: PT0018593
Permit Category: CE LIMITED ANNUAL FEE
Facility Status: INACTIVE
Expiration Date: 12/31/2009

Region: SAN BERNARDINO
Facility ID: FA0001609
Owner: GAF CORPORATION
Permit Number: PT0013741
Permit Category: CE LIMITED ANNUAL FEE
Facility Status: INACTIVE
Expiration Date: 12/31/2009

33
NNE
1/2-1
0.676 mi.
3570 ft.

MARCH COMM ANNEX
RIVERSIDE, CA

ENVIROSTOR **S109548220**
N/A

Relative:
Higher

Actual:
859 ft.

ENVIROSTOR:

Facility ID:	80000081
Status:	Inactive - Needs Evaluation
Status Date:	07/01/2005
Site Code:	Not reported
Site Type:	Military Evaluation
Site Type Detailed:	FUDS
Acres:	Not reported
NPL:	NO
Regulatory Agencies:	SMBRP
Lead Agency:	SMBRP
Program Manager:	Not reported
Supervisor:	Douglas Bautista
Division Branch:	Cleanup Cypress
Assembly:	52
Senate:	20
Special Program:	Not reported
Restricted Use:	NO
Site Mgmt Req:	NONE SPECIFIED
Funding:	DERA
Latitude:	34.03694
Longitude:	-117.5263
APN:	NONE SPECIFIED
Past Use:	NONE SPECIFIED
Potential COC:	NONE SPECIFIED
Confirmed COC:	NONE SPECIFIED
Potential Description:	NONE SPECIFIED
Alias Name:	CA99799F532300
Alias Type:	Federal Facility ID
Alias Name:	J09CA0120
Alias Type:	INPR
Alias Name:	80000081
Alias Type:	Envirostor ID Number

Completed Info:

Completed Area Name:	Not reported
Completed Sub Area Name:	Not reported
Completed Document Type:	Not reported
Completed Date:	Not reported
Comments:	Not reported
Future Area Name:	Not reported
Future Sub Area Name:	Not reported
Future Document Type:	Not reported
Future Due Date:	Not reported
Schedule Area Name:	Not reported
Schedule Sub Area Name:	Not reported
Schedule Document Type:	Not reported
Schedule Due Date:	Not reported
Schedule Revised Date:	Not reported

34
SE
1/2-1
0.682 mi.
3603 ft.

Relative:
Lower

Actual:
787 ft.

ALUMINUM DIE CASTING INC
10775 SAN SEVAINE
MIRA LOMA, CA 91752

Database(s): RCRA-SQG, ENVIROSTOR, FINDS, ECHO, NPDES, WDS

EDR ID Number: 1000300342
EPA ID Number: CAD982463648

RCRA-SQG:

Date form received by agency:	01/24/1989
Facility name:	ALUMINUM DIE CASTING INC
Facility address:	10775 SAN SEVAINE MIRA LOMA, CA 91752
EPA ID:	CAD982463648
Contact:	ENVIRONMENTAL MANAGER
Contact address:	10775 SAN SEVAINE MIRA LOMA, CA 91752
Contact country:	US
Contact telephone:	714-681-3900
Contact email:	Not reported
EPA Region:	09
Classification:	Small Small Quantity Generator
Description:	Handler: generates more than 100 and less than 1000 kg of hazardous waste during any calendar month and accumulates less than 6000 kg of hazardous waste at any time; or generates 100 kg or less of hazardous waste during any calendar month, and accumulates more than 1000 kg of hazardous waste at any time

Owner/Operator Summary:

Owner/operator name:	NOT REQUIRED
Owner/operator address:	NOT REQUIRED NOT REQUIRED, ME 99999
Owner/operator country:	Not reported
Owner/operator telephone:	415-555-1212
Owner/operator email:	Not reported
Owner/operator fax:	Not reported
Owner/operator extension:	Not reported
Legal status:	Private
Owner/Operator Type:	Operator
Owner/Op start date:	Not reported
Owner/Op end date:	Not reported

Owner/operator name:	LIM BENNETH
Owner/operator address:	NOT REQUIRED NOT REQUIRED, ME 99999
Owner/operator country:	Not reported
Owner/operator telephone:	415-555-1212
Owner/operator email:	Not reported
Owner/operator fax:	Not reported
Owner/operator extension:	Not reported
Legal status:	Private
Owner/Operator Type:	Owner
Owner/Op start date:	Not reported
Owner/Op end date:	Not reported

Handler Activities Summary:

U.S. importer of hazardous waste:	No
Mixed waste (haz. and radioactive):	No
Recycler of hazardous waste:	No

ALUMINUM DIE CASTING INC (Continued) **1000300342**

Transporter of hazardous waste: No
Treater, storer or disposer of HW: No
Underground injection activity: No
On-site burner exemption: No
Furnace exemption: No
Used oil fuel burner: No
Used oil processor: No
User oil refiner: No
Used oil fuel marketer to burner: No
Used oil Specification marketer: No
Used oil transfer facility: No
Used oil transporter: No

Violation Status: No violations found

ENVIROSTOR:
Facility ID: 71002959
Status: Inactive - Needs Evaluation
Status Date: Not reported
Site Code: Not reported
Site Type: Tiered Permit
Site Type Detailed: Tiered Permit
Acres: Not reported
NPL: NO
Regulatory Agencies: NONE SPECIFIED
Lead Agency: NONE SPECIFIED
Program Manager: Not reported
Supervisor: Not reported
Division Branch: Cleanup Cypress
Assembly: 60
Senate: 31
Special Program: Not reported
Restricted Use: NO
Site Mgmt Req: NONE SPECIFIED
Funding: Not reported
Latitude: 34.01682
Longitude: -117.5178
APN: NONE SPECIFIED
Past Use: NONE SPECIFIED
Potential COC: NONE SPECIFIED
Confirmed COC: NONE SPECIFIED
Potential Description: NONE SPECIFIED
Alias Name: CAD982013161
Alias Type: EPA Identification Number
Alias Name: 71002959
Alias Type: Envirostor ID Number

Completed Info:
Completed Area Name: PROJECT WIDE
Completed Sub Area Name: Not reported
Completed Document Type: Phase 1 Non-Submittal
Completed Date: 11/14/2000
Comments: Not reported

Future Area Name: Not reported
Future Sub Area Name: Not reported
Future Document Type: Not reported
Future Due Date: Not reported

ALUMINUM DIE CASTING INC (Continued) **1000300342**

Schedule Area Name: Not reported
Schedule Sub Area Name: Not reported
Schedule Document Type: Not reported
Schedule Due Date: Not reported
Schedule Revised Date: Not reported

FINDS:

Registry ID: 110002816917

Environmental Interest/Information System
RCRAInfo is a national information system that supports the Resource Conservation and Recovery Act (RCRA) program through the tracking of events and activities related to facilities that generate, transport, and treat, store, or dispose of hazardous waste. RCRAInfo allows RCRA program staff to track the notification, permit, compliance, and corrective action activities required under RCRA.

STATE MASTER

Click this hyperlink while viewing on your computer to access additional FINDS: detail in the EDR Site Report.

ECHO:

Envid:	1000300342
Registry ID:	110002816917
DFR URL:	http://echo.epa.gov/detailed-facility-report?fid=110002816917

NPDES:

Npdes Number:	CAS000001
Facility Status:	Active
Agency Id:	0
Region:	8
Regulatory Measure Id:	210846
Order No:	97-03-DWQ
Regulatory Measure Type:	Enrollee
Place Id:	Not reported
WDID:	8 33I013651
Program Type:	Industrial
Adoption Date Of Regulatory Measure:	Not reported
Effective Date Of Regulatory Measure:	12/31/1997
Expiration Date Of Regulatory Measure:	Not reported
Termination Date Of Regulatory Measure:	Not reported
Discharge Name:	Aluminum Die Casting Co Inc
Discharge Address:	10775 San Sevaine Way
Discharge City:	Mira Loma
Discharge State:	California
Discharge Zip:	91752
RECEIVED DATE:	Not reported
PROCESSED DATE:	Not reported
STATUS CODE NAME:	Not reported
STATUS DATE:	Not reported
PLACE SIZE:	Not reported
PLACE SIZE UNIT:	Not reported
FACILITY CONTACT NAME:	Not reported

ALUMINUM DIE CASTING INC (Continued) **1000300342**

FACILITY CONTACT TITLE:	Not reported
FACILITY CONTACT PHONE:	Not reported
FACILITY CONTACT PHONE EXT:	Not reported
FACILITY CONTACT EMAIL:	Not reported
OPERATOR NAME:	Not reported
OPERATOR ADDRESS:	Not reported
OPERATOR CITY:	Not reported
OPERATOR STATE:	Not reported
OPERATOR ZIP:	Not reported
OPERATOR CONTACT NAME:	Not reported
OPERATOR CONTACT TITLE:	Not reported
OPERATOR CONTACT PHONE:	Not reported
OPERATOR CONTACT PHONE EXT:	Not reported
OPERATOR CONTACT EMAIL:	Not reported
OPERATOR TYPE:	Not reported
DEVELOPER NAME:	Not reported
DEVELOPER ADDRESS:	Not reported
DEVELOPER CITY:	Not reported
DEVELOPER STATE:	Not reported
DEVELOPER ZIP:	Not reported
DEVELOPER CONTACT NAME:	Not reported
DEVELOPER CONTACT TITLE:	Not reported
CONSTYPE LINEAR UTILITY IND:	Not reported
EMERGENCY PHONE NO:	Not reported
EMERGENCY PHONE EXT:	Not reported
CONSTYPE ABOVE GROUND IND:	Not reported
CONSTYPE BELOW GROUND IND:	Not reported
CONSTYPE CABLE LINE IND:	Not reported
CONSTYPE COMM LINE IND:	Not reported
CONSTYPE COMMERTIAL IND:	Not reported
CONSTYPE ELECTRICAL LINE IND:	Not reported
CONSTYPE GAS LINE IND:	Not reported
CONSTYPE INDUSTRIAL IND:	Not reported
CONSTYPE OTHER DESRIPTION:	Not reported
CONSTYPE OTHER IND:	Not reported
CONSTYPE RECONS IND:	Not reported
CONSTYPE RESIDENTIAL IND:	Not reported
CONSTYPE TRANSPORT IND:	Not reported
CONSTYPE UTILITY DESCRIPTION:	Not reported
CONSTYPE UTILITY IND:	Not reported
CONSTYPE WATER SEWER IND:	Not reported
DIR DISCHARGE USWATER IND:	Not reported
RECEIVING WATER NAME:	Not reported
CERTIFIER NAME:	Not reported
CERTIFIER TITLE:	Not reported
CERTIFICATION DATE:	Not reported
PRIMARY SIC:	Not reported
SECONDARY SIC:	Not reported
TERTIARY SIC:	Not reported
Npdes Number:	Not reported
Facility Status:	Not reported
Agency Id:	Not reported
Region:	8
Regulatory Measure Id:	210846
Order No:	Not reported
Regulatory Measure Type:	Industrial

ALUMINUM DIE CASTING INC (Continued) **1000300342**

Place Id:	Not reported
WDID:	8 33I013651
Program Type:	Not reported
Adoption Date Of Regulatory Measure:	Not reported
Effective Date Of Regulatory Measure:	Not reported
Expiration Date Of Regulatory Measure:	Not reported
Termination Date Of Regulatory Measure:	Not reported
Discharge Name:	Not reported
Discharge Address:	Not reported
Discharge City:	Not reported
Discharge State:	Not reported
Discharge Zip:	Not reported
RECEIVED DATE:	05/09/2008
PROCESSED DATE:	12/31/1997
STATUS CODE NAME:	Active
STATUS DATE:	12/31/1997
PLACE SIZE:	3
PLACE SIZE UNIT:	Acres
FACILITY CONTACT NAME:	Rick Finney
FACILITY CONTACT TITLE:	Not reported
FACILITY CONTACT PHONE:	951-681-3900
FACILITY CONTACT PHONE EXT:	Not reported
FACILITY CONTACT EMAIL:	m.bennett@adc3900.com
OPERATOR NAME:	Aluminum Die Casting Co Inc
OPERATOR ADDRESS:	10775 San Sevaine Way
OPERATOR CITY:	Mira Loma
OPERATOR STATE:	California
OPERATOR ZIP:	91752
OPERATOR CONTACT NAME:	Mike Bennett
OPERATOR CONTACT TITLE:	Not reported
OPERATOR CONTACT PHONE:	951-681-3900
OPERATOR CONTACT PHONE EXT:	Not reported
OPERATOR CONTACT EMAIL:	purchasing@adc3900.com
OPERATOR TYPE:	Private Business
DEVELOPER NAME:	Not reported
DEVELOPER ADDRESS:	Not reported
DEVELOPER CITY:	Not reported
DEVELOPER STATE:	California
DEVELOPER ZIP:	Not reported
DEVELOPER CONTACT NAME:	Not reported
DEVELOPER CONTACT TITLE:	Not reported
CONSTYPE LINEAR UTILITY IND:	Not reported
EMERGENCY PHONE NO:	951-681-3900
EMERGENCY PHONE EXT:	Not reported
CONSTYPE ABOVE GROUND IND:	Not reported
CONSTYPE BELOW GROUND IND:	Not reported
CONSTYPE CABLE LINE IND:	Not reported
CONSTYPE COMM LINE IND:	Not reported
CONSTYPE COMMERTIAL IND:	Not reported
CONSTYPE ELECTRICAL LINE IND:	Not reported
CONSTYPE GAS LINE IND:	Not reported
CONSTYPE INDUSTRIAL IND:	Not reported
CONSTYPE OTHER DESRIPTION:	Not reported
CONSTYPE OTHER IND:	Not reported
CONSTYPE RECONS IND:	Not reported
CONSTYPE RESIDENTIAL IND:	Not reported
CONSTYPE TRANSPORT IND:	Not reported

ALUMINUM DIE CASTING INC (Continued) **1000300342**

CONSTYPE UTILITY DESCRIPTION:	Not reported
CONSTYPE UTILITY IND:	Not reported
CONSTYPE WATER SEWER IND:	Not reported
DIR DISCHARGE USWATER IND:	N
RECEIVING WATER NAME:	Santa Ana River
CERTIFIER NAME:	Michael Bennett
CERTIFIER TITLE:	President
CERTIFICATION DATE:	05-MAR-15
PRIMARY SIC:	3363-Aluminum Die-Castings
SECONDARY SIC:	Not reported
TERTIARY SIC:	Not reported

WDS:

Facility ID:	Santa Ana River 33I013651
Facility Type:	Not reported
Facility Status:	Active - Any facility with a continuous or seasonal discharge that is under Waste Discharge Requirements.
NPDES Number:	CAS000001 The 1st 2 characters designate the state. The remaining 7 are assigned by the Regional Board
Subregion:	8
Facility Telephone:	Not reported
Facility Contact:	Not reported
Agency Name:	ALUMINUM DIE CASTING CO INC
Agency Address:	Not reported
Agency City,St,Zip:	0
Agency Contact:	Not reported
Agency Telephone:	Not reported
Agency Type:	Not reported
SIC Code:	0
SIC Code 2:	Not reported
Primary Waste Type:	Not reported
Primary Waste:	Not reported
Waste Type2:	Not reported
Waste2:	Not reported
Primary Waste Type:	Not reported
Secondary Waste:	Not reported
Secondary Waste Type:	Not reported
Design Flow:	0
Baseline Flow:	0
Reclamation:	Not reported
POTW:	Not reported
Treat To Water:	Minor Threat to Water Quality. A violation of a regional board order should cause a relatively minor impairment of beneficial uses compared to a major or minor threat. Not: All nurds without a TTWQ will be considered a minor threat to water quality unless coded at a higher Level. A Zero (0) may be used to code those NURDS that are found to represent no threat to water quality.
Complexity:	Category C - Facilities having no waste treatment systems, such as cooling water dischargers or thosewho must comply through best management practices, facilities with passive waste treatment and disposal systems, such as septic systems with subsurface disposal, or dischargers having waste storage systems with land disposal such as dairy waste ponds.

35
NE
1/2-1
0.837 mi.
4421 ft.

ORCHID PAPER PRODUCTS
INDUSTRY AVENUE
FONTANA, CA 92335

RESPONSE
ENVIROSTOR
HIST Cal-Sites

S102008381
N/A

Relative:
Higher

Actual:
873 ft.

RESPONSE:

Facility ID:	36260001
Site Type:	State Response
Site Type Detail:	State Response or NPL
Acres:	0.04
National Priorities List:	NO
Cleanup Oversight Agencies:	NONE SPECIFIED
Lead Agency Description:	Not reported
Project Manager:	Not reported
Supervisor:	Thomas Cota
Division Branch:	Cleanup Cypress
Site Code:	Not reported
Site Mgmt. Req.:	NONE SPECIFIED
Assembly:	47
Senate:	20
Special Program Status:	Not reported
Status:	Certified
Status Date:	12/01/1983
Restricted Use:	NO
Funding:	Responsible Party
Latitude:	34.03867
Longitude:	-117.5215
APN:	NONE SPECIFIED
Past Use:	ILLEGAL DUMPING
Potential COC :	Pyridine
Confirmed COC:	30506-NO
Potential Description:	SOIL
Alias Name:	110033606417
Alias Type:	EPA (FRS #)
Alias Name:	36260001
Alias Type:	Envirostor ID Number

Completed Info:

Completed Area Name:	PROJECT WIDE
Completed Sub Area Name:	Not reported
Completed Document Type:	Certification
Completed Date:	12/01/1983
Comments:	Our records do not indicate the actual date this site was certified. Our records show 12/1983. We have used 12/01/1983 because this gives us the earliest statute of limitations.
Future Area Name:	Not reported
Future Sub Area Name:	Not reported
Future Document Type:	Not reported
Future Due Date:	Not reported
Schedule Area Name:	Not reported
Schedule Sub Area Name:	Not reported
Schedule Document Type:	Not reported
Schedule Due Date:	Not reported
Schedule Revised Date:	Not reported

ENVIROSTOR:

Facility ID:	36260001

ORCHID PAPER PRODUCTS (Continued) **S102008381**

Status: Certified
Status Date: 12/01/1983
Site Code: Not reported
Site Type: State Response
Site Type Detailed: State Response or NPL
Acres: 0.04
NPL: NO
Regulatory Agencies: NONE SPECIFIED
Lead Agency: NONE SPECIFIED
Program Manager: Not reported
Supervisor: Thomas Cota
Division Branch: Cleanup Cypress
Assembly: 47
Senate: 20
Special Program: Not reported
Restricted Use: NO
Site Mgmt Req: NONE SPECIFIED
Funding: Responsible Party
Latitude: 34.03867
Longitude: -117.5215
APN: NONE SPECIFIED
Past Use: ILLEGAL DUMPING
Potential COC: Pyridine
Confirmed COC: 30506-NO
Potential Description: SOIL
Alias Name: 110033606417
Alias Type: EPA (FRS #)
Alias Name: 36260001
Alias Type: Envirostor ID Number

Completed Info:
Completed Area Name: PROJECT WIDE
Completed Sub Area Name: Not reported
Completed Document Type: Certification
Completed Date: 12/01/1983
Comments: Our records do not indicate the actual date this site was certified. Our records show 12/1983. We have used 12/01/1983 because this gives us the earliest statute of limitations.

Future Area Name: Not reported
Future Sub Area Name: Not reported
Future Document Type: Not reported
Future Due Date: Not reported
Schedule Area Name: Not reported
Schedule Sub Area Name: Not reported
Schedule Document Type: Not reported
Schedule Due Date: Not reported
Schedule Revised Date: Not reported

Calsite:
Region: CYPRESS
Facility ID: 36260001
Facility Type: RP
Type: RESPONSIBLE PARTY
Branch: SB
Branch Name: SO CAL - CYPRESS
File Name: Not reported

ORCHID PAPER PRODUCTS (Continued) **S102008381**

State Senate District: 12011983
Status: CERTIFIED AS HAVING BEEN REMEDIED SATISFACTORILY UNDER DTSC OVERSIGHT
Status Name: CERTIFIED
Lead Agency: N/A
NPL: Not reported
SIC Code: 26
SIC Name: MANU - PAPER & ALLIED PRODUCTS
Access: Not reported
Cortese: Not reported
Hazardous Ranking Score: Not reported
Date Site Hazard Ranked: Not reported
Groundwater Contamination: Not reported
Staff Member Responsible for Site: Not reported
Supervisor Responsible for Site: Not reported
Region Water Control Board: Not reported
Region Water Control Board Name: Not reported
Lat/Long Direction: Not reported
Lat/Long (dms): 0 0 0 / 0 0 0
Lat/long Method: Not reported
Lat/Long Description: Not reported
State Assembly District Code: 62
State Senate District Code: 32
Facility ID: 36260001
Activity: CERT
Activity Name: CERTIFICATION
AWP Code: Not reported
Proposed Budget: 0
AWP Completion Date: Not reported
Revised Due Date: Not reported
Comments Date: 12011983
Est Person-Yrs to complete: 0
Estimated Size: Not reported
Request to Delete Activity: Not reported
Activity Status: CERT
Definition of Status: CERTIFIED
Liquids Removed (Gals): 0
Liquids Treated (Gals): 0
Action Included Capping: Not reported
Well Decommissioned: Not reported
Action Included Fencing: Not reported
Removal Action Certification: Not reported
Activity Comments: Not reported
For Commercial Reuse: 0
For Industrial Reuse: 0
For Residential Reuse: 0
Unknown Type: 0
Alternate Address: INDUSTRY AVENUE
Alternate City,St,Zip: FONTANA, CA 92335
Background Info: Not reported
Comments Date: 01181996
Comments: Our records do not indicate the actual date this site was
Comments Date: 01181996
Comments: certified. Our records show 12/1983. We have used
Comments Date: 01181996
Comments: 12/01/1983 because this gives us the earliest statute of
Comments Date: 01181996
Comments: limitations.

ORCHID PAPER PRODUCTS (Continued) **S102008381**

Comments Date:	01181996
Comments:	Not reported
Comments Date:	12011983
Comments:	28 solvent drums and an unspecified amount of contaminated
Comments Date:	12011983
Comments:	soil removed.
Comments Date:	12011983
Comments:	This certification was confirmed by a report prepared by the
Comments Date:	12011983
Comments:	Auditor General. The Auditor General conducted an audit of
Comments Date:	12011983
Comments:	the Department's records to confirm a list of sites where
Comments Date:	12011983
Comments:	the Department was involved in the cleanup and the cleanup
Comments Date:	12011983
Comments:	had been completed. This Auditor General list became the
Comments Date:	12011983
Comments:	basis for our historical certification information. Many of
Comments Date:	12011983
Comments:	the sites on this list were handled by our Surveillance and
Comments Date:	12011983
Comments:	Enforcement Staff. Much of this work was in response to
Comments Date:	12011983
Comments:	complaints from the public or reports from industry and the
Comments Date:	12011983
Comments:	response action may have only addressed the immediate
Comments Date:	12011983
Comments:	problem and not the entire facility.
ID Name:	Not reported
ID Value:	Not reported
Alternate Name:	ORCHID PAPER PRODUCTS
Alternate Name:	Not reported
Special Programs Code:	Not reported
Special Programs Name:	Not reported

---

36 **LORCIN ENGRG. CO., INC.** **ENVIROSTOR** **S103975262**
ESE **3830 WACKER DRIVE** **N/A**
1/2-1 **MIRA LOMA, CA 91752**
0.891 mi.
4702 ft.

Relative: ENVIROSTOR:
Lower

Facility ID:	71003324
Status:	Inactive - Needs Evaluation
Status Date:	Not reported
Site Code:	Not reported
Site Type:	Tiered Permit
Site Type Detailed:	Tiered Permit
Acres:	Not reported
NPL:	NO
Regulatory Agencies:	NONE SPECIFIED
Lead Agency:	NONE SPECIFIED
Program Manager:	Not reported
Supervisor:	Not reported
Division Branch:	Cleanup Cypress
Assembly:	60
Senate:	31
Special Program:	Not reported

Actual:
781 ft.

LORCIN ENGRG. CO., INC. (Continued) **S103975262**

Restricted Use: NO
Site Mgmt Req: NONE SPECIFIED
Funding: Not reported
Latitude: 34.01695
Longitude: -117.5144
APN: NONE SPECIFIED
Past Use: NONE SPECIFIED
Potential COC: NONE SPECIFIED
Confirmed COC: NONE SPECIFIED
Potential Description: NONE SPECIFIED
Alias Name: CAL000116213
Alias Type: EPA Identification Number
Alias Name: 71003324
Alias Type: Envirostor ID Number

Completed Info:
Completed Area Name: Not reported
Completed Sub Area Name: Not reported
Completed Document Type: Not reported
Completed Date: Not reported
Comments: Not reported

Future Area Name: Not reported
Future Sub Area Name: Not reported
Future Document Type: Not reported
Future Due Date: Not reported
Schedule Area Name: Not reported
Schedule Sub Area Name: Not reported
Schedule Document Type: Not reported
Schedule Due Date: Not reported
Schedule Revised Date: Not reported

---

37 **SIERRA ALUMINUM CO. - 11806 PACIFIC AVE.** **ENVIROSTOR** **S110736090**
NE **11806 PACIFIC AVENUE** **NPDES** **N/A**
1/2-1 **FONTANA, CA 92337**
0.954 mi.
5039 ft.

Relative:
Higher

Actual:
874 ft.

ENVIROSTOR:
Facility ID: 71003587
Status: No Action Required
Status Date: 01/19/2001
Site Code: Not reported
Site Type: Tiered Permit
Site Type Detailed: Tiered Permit
Acres: Not reported
NPL: NO
Regulatory Agencies: NONE SPECIFIED
Lead Agency: NONE SPECIFIED
Program Manager: Not reported
Supervisor: Not reported
Division Branch: Cleanup Cypress
Assembly: 47
Senate: 20
Special Program: Not reported
Restricted Use: NO
Site Mgmt Req: NONE SPECIFIED
Funding: Not reported

SIERRA ALUMINUM CO. - 11806 PACIFIC AVE. (Continued) **S110736090**

Latitude: 34.03888
Longitude: -117.5191
APN: NONE SPECIFIED
Past Use: MANUFACTURING - METAL
Potential COC: NONE SPECIFIED
Confirmed COC: NONE SPECIFIED
Potential Description: NONE SPECIFIED
Alias Name: CA0001037902
Alias Type: EPA Identification Number
Alias Name: 71003587
Alias Type: Envirostor ID Number

Completed Info:
Completed Area Name: PROJECT WIDE
Completed Sub Area Name: Not reported
Completed Document Type: Phase 1
Completed Date: 01/16/2007
Comments: Not reported

Completed Area Name: PROJECT WIDE
Completed Sub Area Name: Not reported
Completed Document Type: Phase I Verification
Completed Date: 01/16/2007
Comments: Not reported

Completed Area Name: PROJECT WIDE
Completed Sub Area Name: Not reported
Completed Document Type: Phase 1 Non-Submittal
Completed Date: 01/19/2001
Comments: Not reported

Future Area Name: Not reported
Future Sub Area Name: Not reported
Future Document Type: Not reported
Future Due Date: Not reported
Schedule Area Name: Not reported
Schedule Sub Area Name: Not reported
Schedule Document Type: Not reported
Schedule Due Date: Not reported
Schedule Revised Date: Not reported

NPDES:
Npdes Number: Not reported
Facility Status: Not reported
Agency Id: Not reported
Region: 8
Regulatory Measure Id: 213354
Order No: Not reported
Regulatory Measure Type: Industrial
Place Id: Not reported
WDID: 8 36I012005
Program Type: Not reported
Adoption Date Of Regulatory Measure: Not reported
Effective Date Of Regulatory Measure: Not reported
Expiration Date Of Regulatory Measure: Not reported
Termination Date Of Regulatory Measure: Not reported
Discharge Name: Not reported

SIERRA ALUMINUM CO. - 11806 PACIFIC AVE. (Continued) **S110736090**

Discharge Address:	Not reported
Discharge City:	Not reported
Discharge State:	Not reported
Discharge Zip:	Not reported
RECEIVED DATE:	05/09/2008
PROCESSED DATE:	11/29/1995
STATUS CODE NAME:	Active
STATUS DATE:	11/29/1995
PLACE SIZE:	196949
PLACE SIZE UNIT:	SqFt
FACILITY CONTACT NAME:	Naro S Kuch
FACILITY CONTACT TITLE:	Not reported
FACILITY CONTACT PHONE:	951-781-7800
FACILITY CONTACT PHONE EXT:	Not reported
FACILITY CONTACT EMAIL:	nkuch@sierraaluminium.com
OPERATOR NAME:	Sierra Aluminum Company
OPERATOR ADDRESS:	2345 Fleetwood Drive
OPERATOR CITY:	Riverside
OPERATOR STATE:	California
OPERATOR ZIP:	92509
OPERATOR CONTACT NAME:	Naro S Kuch
OPERATOR CONTACT TITLE:	Not reported
OPERATOR CONTACT PHONE:	951-934-4014
OPERATOR CONTACT PHONE EXT:	Not reported
OPERATOR CONTACT EMAIL:	nkuch@sierraaluminium.com
OPERATOR TYPE:	Private Business
DEVELOPER NAME:	Not reported
DEVELOPER ADDRESS:	Not reported
DEVELOPER CITY:	Not reported
DEVELOPER STATE:	California
DEVELOPER ZIP:	Not reported
DEVELOPER CONTACT NAME:	Not reported
DEVELOPER CONTACT TITLE:	Not reported
CONSTYPE LINEAR UTILITY IND:	Not reported
EMERGENCY PHONE NO:	909-360-8292
EMERGENCY PHONE EXT:	Not reported
CONSTYPE ABOVE GROUND IND:	Not reported
CONSTYPE BELOW GROUND IND:	Not reported
CONSTYPE CABLE LINE IND:	Not reported
CONSTYPE COMM LINE IND:	Not reported
CONSTYPE COMMERTIAL IND:	Not reported
CONSTYPE ELECTRICAL LINE IND:	Not reported
CONSTYPE GAS LINE IND:	Not reported
CONSTYPE INDUSTRIAL IND:	Not reported
CONSTYPE OTHER DESRIPTION:	Not reported
CONSTYPE OTHER IND:	Not reported
CONSTYPE RECONS IND:	Not reported
CONSTYPE RESIDENTIAL IND:	Not reported
CONSTYPE TRANSPORT IND:	Not reported
CONSTYPE UTILITY DESCRIPTION:	Not reported
CONSTYPE UTILITY IND:	Not reported
CONSTYPE WATER SEWER IND:	Not reported
DIR DISCHARGE USWATER IND:	N
RECEIVING WATER NAME:	East Etiwanda Creek
CERTIFIER NAME:	Naro Kuch
CERTIFIER TITLE:	Environmental Manager
CERTIFICATION DATE:	03-JUN-15

SIERRA ALUMINUM CO. - 11806 PACIFIC AVE. (Continued) **S110736090**

PRIMARY SIC:	3354-Aluminum Extruded Products
SECONDARY SIC:	Not reported
TERTIARY SIC:	Not reported
Npdes Number:	CAS000001
Facility Status:	Active
Agency Id:	0
Region:	8
Regulatory Measure Id:	213354
Order No:	97-03-DWQ
Regulatory Measure Type:	Enrollee
Place Id:	Not reported
WDID:	8 36I012005
Program Type:	Industrial
Adoption Date Of Regulatory Measure:	Not reported
Effective Date Of Regulatory Measure:	11/29/1995
Expiration Date Of Regulatory Measure:	Not reported
Termination Date Of Regulatory Measure:	Not reported
Discharge Name:	Sierra Aluminum Company
Discharge Address:	2345 Fleetwood Drive
Discharge City:	Riverside
Discharge State:	California
Discharge Zip:	92509
RECEIVED DATE:	Not reported
PROCESSED DATE:	Not reported
STATUS CODE NAME:	Not reported
STATUS DATE:	Not reported
PLACE SIZE:	Not reported
PLACE SIZE UNIT:	Not reported
FACILITY CONTACT NAME:	Not reported
FACILITY CONTACT TITLE:	Not reported
FACILITY CONTACT PHONE:	Not reported
FACILITY CONTACT PHONE EXT:	Not reported
FACILITY CONTACT EMAIL:	Not reported
OPERATOR NAME:	Not reported
OPERATOR ADDRESS:	Not reported
OPERATOR CITY:	Not reported
OPERATOR STATE:	Not reported
OPERATOR ZIP:	Not reported
OPERATOR CONTACT NAME:	Not reported
OPERATOR CONTACT TITLE:	Not reported
OPERATOR CONTACT PHONE:	Not reported
OPERATOR CONTACT PHONE EXT:	Not reported
OPERATOR CONTACT EMAIL:	Not reported
OPERATOR TYPE:	Not reported
DEVELOPER NAME:	Not reported
DEVELOPER ADDRESS:	Not reported
DEVELOPER CITY:	Not reported
DEVELOPER STATE:	Not reported
DEVELOPER ZIP:	Not reported
DEVELOPER CONTACT NAME:	Not reported
DEVELOPER CONTACT TITLE:	Not reported
CONSTYPE LINEAR UTILITY IND:	Not reported
EMERGENCY PHONE NO:	Not reported
EMERGENCY PHONE EXT:	Not reported
CONSTYPE ABOVE GROUND IND:	Not reported
CONSTYPE BELOW GROUND IND:	Not reported

SIERRA ALUMINUM CO. - 11806 PACIFIC AVE. (Continued) **S110736090**

CONSTYPE CABLE LINE IND:	Not reported
CONSTYPE COMM LINE IND:	Not reported
CONSTYPE COMMERTIAL IND:	Not reported
CONSTYPE ELECTRICAL LINE IND:	Not reported
CONSTYPE GAS LINE IND:	Not reported
CONSTYPE INDUSTRIAL IND:	Not reported
CONSTYPE OTHER DESRIPTION:	Not reported
CONSTYPE OTHER IND:	Not reported
CONSTYPE RECONS IND:	Not reported
CONSTYPE RESIDENTIAL IND:	Not reported
CONSTYPE TRANSPORT IND:	Not reported
CONSTYPE UTILITY DESCRIPTION:	Not reported
CONSTYPE UTILITY IND:	Not reported
CONSTYPE WATER SEWER IND:	Not reported
DIR DISCHARGE USWATER IND:	Not reported
RECEIVING WATER NAME:	Not reported
CERTIFIER NAME:	Not reported
CERTIFIER TITLE:	Not reported
CERTIFICATION DATE:	Not reported
PRIMARY SIC:	Not reported
SECONDARY SIC:	Not reported
TERTIARY SIC:	Not reported

Count: 29 records. ORPHAN SUMMARY

City	EDR ID	Site Name	Site Address	Zip	Database(s)
ANGELS CAMP	U001569976	EXXON STATION 507	HIGHWAY 49	91761	HIST UST
JURUPA VALLEY	A100421332	JURUPA COMMUNITY SVCS DIST(SITE 22	3423 SPACE CENTER CT	91752	AST
MIRA LOMA	S101614016	MIRA LOMA	NE CRNR COUNTRY VILLAGE RD.& R		WMUDS/SWAT
MIRA LOMA	S114694583	SPACE CENTER MIRA LOMA	3401 ETIWANDA AVENUE		RGA LUST
MIRA LOMA	S114694582	SPACE CENTER MIRA LOMA	3401 ETIWANDA AVE		RGA LUST
MIRA LOMA	1006306645	G E RAILCAR REPAIR	3401 ETIWANDA AVENUE	91752	FINDS
MIRA LOMA	S112836781	1X SPACE CTR MIRA LOMA INC	3401 ETIWANDA AVE	91752	HAZNET
MIRA LOMA	S113118139	SPACE CENTER	3401 ETIWANDA AVE	91752	HAZNET
MIRA LOMA	S113058141	MCVEIGH TRANSPORTATION	3401 ETIWANDA	90000	HAZNET
MIRA LOMA	S112931173	CPS EXPRESS INC	3401 E ETIWANDA ST	91752	HAZNET
MIRA LOMA	S113130006	CHEMSTAR	3401 ETIWANDA AVE UNIT 911-D	91752	HAZNET
MIRA LOMA	S117700809	GE RAILCAR REPAIR SERVICES	3401 ETIWANDA AVE	91752	NPDES
MIRA LOMA	S112875682	SPACE CENTER MIRA LOMA	3401 ETIWANDA AVE	91752	HAZNET
MIRA LOMA	S113002910	CALIFORNIA CUSTOM DESIGN	3401 ETIWANDA AVE	91752	HAZNET
MIRA LOMA	S113792135	CARGO CATS, INC.	3401 ETIWANDA AVE	91752	HAZNET
MIRA LOMA	S118415561	SPACE CENTER	60 ETIWANDA AND HWY	91752	HIST UST
MIRA LOMA	U001569865	SPACE CENTER	ETIWANDA & HWY 60	91752	HIST UST
MIRA LOMA	1016955292	HOME DEPOT NO 5645	1670 B ETIWANDA AVE	91752	RCRA-SQG
MIRA LOMA	S105025000	VANDER TUIG DAIRY	3941 WINEVILLE	91761	ENF, HIST CORTESE
ONTARIO	S106910940	JOHNSON-BATEMAN CO.	5125 E INLAND EMPIRE BLVD	91761	San Bern. Co. Permit
ONTARIO	S101481941	MILLIKEN SANITARY LANDFILL	INTERSECTION: MILLIKEN AVE & M	91761	ENVIROSTOR
ONTARIO	A100424720	SOUTHERN CALIFORNIA EDISON: MIRA L	13568-B MILLIKEN AVENUE	91761	AST
ONTARIO	S106230168	EXPRESS LINEN CO	2313 E PHILADELPHIA ST STE A&B	91761	San Bern. Co. Permit
ONTARIO	U001570006	JACK PINHEIRO DAIRY	11011 E RIVERSIDE DR	91761	HIST UST
ONTARIO	S108536417	CERTIFIED AVIATION SVCS-UNITED	TWY 62UNITED/CAS RAMP AREA	91761	San Bern. Co. Permit
ONTARIO	S106230193	ALLIED HYDRAULICS	1490 S VINEYARD AVE STE A & B	91761	San Bern. Co. Permit
ONTARIO	S106446736	BLACK & DECKER	1260 S VINTAGE B & C	91761	San Bern. Co. Permit
ONTARIO	S116676334	MJ AUTO BODY	151 S WINEVILLE AVE STE E & F	91761	San Bern. Co. Permit
UPLAND	S106931704	S.C.E.	STAR RT 1 POWERHOUSE	91761	SWEEPS UST

GOVERNMENT RECORDS SEARCHED / DATA CURRENCY TRACKING

To maintain currency of the following federal and state databases, EDR contacts the appropriate governmental agency on a monthly or quarterly basis, as required.

Number of Days to Update: Provides confirmation that EDR is reporting records that have been updated within 90 days from the date the government agency made the information available to the public.

STANDARD ENVIRONMENTAL RECORDS

Federal NPL site list

NPL: National Priority List

National Priorities List (Superfund). The NPL is a subset of CERCLIS and identifies over 1,200 sites for priority cleanup under the Superfund Program. NPL sites may encompass relatively large areas. As such, EDR provides polygon coverage for over 1,000 NPL site boundaries produced by EPA's Environmental Photographic Interpretation Center (EPIC) and regional EPA offices.

Date of Government Version: 12/11/2017
Date Data Arrived at EDR: 12/22/2017
Date Made Active in Reports: 01/05/2018
Number of Days to Update: 14

Source: EPA
Telephone: N/A
Last EDR Contact: 02/06/2018
Next Scheduled EDR Contact: 04/16/2018
Data Release Frequency: Quarterly

NPL Site Boundaries

Sources:

EPA's Environmental Photographic Interpretation Center (EPIC)
Telephone: 202-564-7333

EPA Region 1
Telephone 617-918-1143

EPA Region 6
Telephone: 214-655-6659

EPA Region 3
Telephone 215-814-5418

EPA Region 7
Telephone: 913-551-7247

EPA Region 4
Telephone 404-562-8033

EPA Region 8
Telephone: 303-312-6774

EPA Region 5
Telephone 312-886-6686

EPA Region 9
Telephone: 415-947-4246

EPA Region 10
Telephone 206-553-8665

Proposed NPL: Proposed National Priority List Sites

A site that has been proposed for listing on the National Priorities List through the issuance of a proposed rule in the Federal Register. EPA then accepts public comments on the site, responds to the comments, and places on the NPL those sites that continue to meet the requirements for listing.

Date of Government Version: 12/11/2017
Date Data Arrived at EDR: 12/22/2017
Date Made Active in Reports: 01/05/2018
Number of Days to Update: 14

Source: EPA
Telephone: N/A
Last EDR Contact: 02/06/2018
Next Scheduled EDR Contact: 05/21/2018
Data Release Frequency: Quarterly

NPL LIENS: Federal Superfund Liens

Federal Superfund Liens. Under the authority granted the USEPA by CERCLA of 1980, the USEPA has the authority to file liens against real property in order to recover remedial action expenditures or when the property owner received notification of potential liability. USEPA compiles a listing of filed notices of Superfund Liens.

Date of Government Version: 10/15/1991
Date Data Arrived at EDR: 02/02/1994
Date Made Active in Reports: 03/30/1994
Number of Days to Update: 56

Source: EPA
Telephone: 202-564-4267
Last EDR Contact: 08/15/2011
Next Scheduled EDR Contact: 11/28/2011
Data Release Frequency: No Update Planned

GOVERNMENT RECORDS SEARCHED / DATA CURRENCY TRACKING

Federal Delisted NPL site list

Delisted NPL: National Priority List Deletions

The National Oil and Hazardous Substances Pollution Contingency Plan (NCP) establishes the criteria that the EPA uses to delete sites from the NPL. In accordance with 40 CFR 300.425.(e), sites may be deleted from the NPL where no further response is appropriate.

Date of Government Version: 12/11/2017
Date Data Arrived at EDR: 12/22/2017
Date Made Active in Reports: 01/05/2018
Number of Days to Update: 14

Source: EPA
Telephone: N/A
Last EDR Contact: 02/06/2018
Next Scheduled EDR Contact: 04/16/2018
Data Release Frequency: Quarterly

Federal CERCLIS list

FEDERAL FACILITY: Federal Facility Site Information listing

A listing of National Priority List (NPL) and Base Realignment and Closure (BRAC) sites found in the Comprehensive Environmental Response, Compensation and Liability Information System (CERCLIS) Database where EPA Federal Facilities Restoration and Reuse Office is involved in cleanup activities.

Date of Government Version: 11/07/2016
Date Data Arrived at EDR: 01/05/2017
Date Made Active in Reports: 04/07/2017
Number of Days to Update: 92

Source: Environmental Protection Agency
Telephone: 703-603-8704
Last EDR Contact: 01/05/2018
Next Scheduled EDR Contact: 04/16/2018
Data Release Frequency: Varies

SEMS: Superfund Enterprise Management System

SEMS (Superfund Enterprise Management System) tracks hazardous waste sites, potentially hazardous waste sites, and remedial activities performed in support of EPA's Superfund Program across the United States. The list was formerly know as CERCLIS, renamed to SEMS by the EPA in 2015. The list contains data on potentially hazardous waste sites that have been reported to the USEPA by states, municipalities, private companies and private persons, pursuant to Section 103 of the Comprehensive Environmental Response, Compensation, and Liability Act (CERCLA). This dataset also contains sites which are either proposed to or on the National Priorities List (NPL) and the sites which are in the screening and assessment phase for possible inclusion on the NPL.

Date of Government Version: 12/11/2017
Date Data Arrived at EDR: 12/22/2017
Date Made Active in Reports: 01/12/2018
Number of Days to Update: 21

Source: EPA
Telephone: 800-424-9346
Last EDR Contact: 02/06/2018
Next Scheduled EDR Contact: 04/30/2018
Data Release Frequency: Quarterly

Federal CERCLIS NFRAP site list

SEMS-ARCHIVE: Superfund Enterprise Management System Archive

SEMS-ARCHIVE (Superfund Enterprise Management System Archive) tracks sites that have no further interest under the Federal Superfund Program based on available information. The list was formerly known as the CERCLIS-NFRAP, renamed to SEMS ARCHIVE by the EPA in 2015. EPA may perform a minimal level of assessment work at a site while it is archived if site conditions change and/or new information becomes available. Archived sites have been removed and archived from the inventory of SEMS sites. Archived status indicates that, to the best of EPA's knowledge, assessment at a site has been completed and that EPA has determined no further steps will be taken to list the site on the National Priorities List (NPL), unless information indicates this decision was not appropriate or other considerations require a recommendation for listing at a later time. The decision does not necessarily mean that there is no hazard associated with a given site; it only means that. based upon available information, the location is not judged to be potential NPL site.

Date of Government Version: 12/11/2017
Date Data Arrived at EDR: 12/22/2017
Date Made Active in Reports: 01/12/2018
Number of Days to Update: 21

Source: EPA
Telephone: 800-424-9346
Last EDR Contact: 02/06/2018
Next Scheduled EDR Contact: 04/30/2018
Data Release Frequency: Quarterly

Federal RCRA CORRACTS facilities list

CORRACTS: Corrective Action Report

CORRACTS identifies hazardous waste handlers with RCRA corrective action activity.

Date of Government Version: 12/11/2017
Date Data Arrived at EDR: 12/26/2017
Date Made Active in Reports: 02/09/2018
Number of Days to Update: 45

Source: EPA
Telephone: 800-424-9346
Last EDR Contact: 01/19/2018
Next Scheduled EDR Contact: 04/09/2018
Data Release Frequency: Quarterly

Federal RCRA non-CORRACTS TSD facilities list

RCRA-TSDF: RCRA - Treatment, Storage and Disposal

RCRAInfo is EPA's comprehensive information system, providing access to data supporting the Resource Conservation and Recovery Act (RCRA) of 1976 and the Hazardous and Solid Waste Amendments (HSWA) of 1984. The database includes selective information on sites which generate, transport, store, treat and/or dispose of hazardous waste as defined by the Resource Conservation and Recovery Act (RCRA). Transporters are individuals or entities that move hazardous waste from the generator offsite to a facility that can recycle, treat, store, or dispose of the waste. TSDFs treat, store, or dispose of the waste.

Date of Government Version: 12/11/2017
Date Data Arrived at EDR: 12/26/2017
Date Made Active in Reports: 02/09/2018
Number of Days to Update: 45

Source: Environmental Protection Agency
Telephone: (415) 495-8895
Last EDR Contact: 01/19/2018
Next Scheduled EDR Contact: 04/09/2018
Data Release Frequency: Quarterly

Federal RCRA generators list

RCRA-LQG: RCRA - Large Quantity Generators

RCRAInfo is EPA's comprehensive information system, providing access to data supporting the Resource Conservation and Recovery Act (RCRA) of 1976 and the Hazardous and Solid Waste Amendments (HSWA) of 1984. The database includes selective information on sites which generate, transport, store, treat and/or dispose of hazardous waste as defined by the Resource Conservation and Recovery Act (RCRA). Large quantity generators (LQGs) generate over 1,000 kilograms (kg) of hazardous waste, or over 1 kg of acutely hazardous waste per month.

Date of Government Version: 12/11/2017
Date Data Arrived at EDR: 12/26/2017
Date Made Active in Reports: 02/09/2018
Number of Days to Update: 45

Source: Environmental Protection Agency
Telephone: (415) 495-8895
Last EDR Contact: 01/19/2018
Next Scheduled EDR Contact: 04/09/2018
Data Release Frequency: Quarterly

RCRA-SQG: RCRA - Small Quantity Generators

RCRAInfo is EPA's comprehensive information system, providing access to data supporting the Resource Conservation and Recovery Act (RCRA) of 1976 and the Hazardous and Solid Waste Amendments (HSWA) of 1984. The database includes selective information on sites which generate, transport, store, treat and/or dispose of hazardous waste as defined by the Resource Conservation and Recovery Act (RCRA). Small quantity generators (SQGs) generate between 100 kg and 1,000 kg of hazardous waste per month.

Date of Government Version: 12/11/2017
Date Data Arrived at EDR: 12/26/2017
Date Made Active in Reports: 02/09/2018
Number of Days to Update: 45

Source: Environmental Protection Agency
Telephone: (415) 495-8895
Last EDR Contact: 01/19/2018
Next Scheduled EDR Contact: 04/09/2018
Data Release Frequency: Quarterly

RCRA-CESQG: RCRA - Conditionally Exempt Small Quantity Generators

RCRAInfo is EPA's comprehensive information system, providing access to data supporting the Resource Conservation and Recovery Act (RCRA) of 1976 and the Hazardous and Solid Waste Amendments (HSWA) of 1984. The database includes selective information on sites which generate, transport, store, treat and/or dispose of hazardous waste as defined by the Resource Conservation and Recovery Act (RCRA). Conditionally exempt small quantity generators (CESQGs) generate less than 100 kg of hazardous waste, or less than 1 kg of acutely hazardous waste per month.

Date of Government Version: 12/11/2017
Date Data Arrived at EDR: 12/26/2017
Date Made Active in Reports: 02/09/2018
Number of Days to Update: 45

Source: Environmental Protection Agency
Telephone: (415) 495-8895
Last EDR Contact: 01/19/2018
Next Scheduled EDR Contact: 04/09/2018
Data Release Frequency: Quarterly

Federal institutional controls / engineering controls registries

LUCIS: Land Use Control Information System

LUCIS contains records of land use control information pertaining to the former Navy Base Realignment and Closure properties.

Date of Government Version: 05/22/2017
Date Data Arrived at EDR: 06/13/2017
Date Made Active in Reports: 09/15/2017
Number of Days to Update: 94

Source: Department of the Navy
Telephone: 843-820-7326
Last EDR Contact: 02/09/2018
Next Scheduled EDR Contact: 05/28/2018
Data Release Frequency: Varies

US ENG CONTROLS: Engineering Controls Sites List

A listing of sites with engineering controls in place. Engineering controls include various forms of caps, building foundations, liners, and treatment methods to create pathway elimination for regulated substances to enter environmental media or effect human health.

Date of Government Version: 11/13/2017
Date Data Arrived at EDR: 11/27/2017
Date Made Active in Reports: 02/09/2018
Number of Days to Update: 74

Source: Environmental Protection Agency
Telephone: 703-603-0695
Last EDR Contact: 02/27/2018
Next Scheduled EDR Contact: 06/11/2018
Data Release Frequency: Varies

US INST CONTROL: Sites with Institutional Controls

A listing of sites with institutional controls in place. Institutional controls include administrative measures, such as groundwater use restrictions, construction restrictions, property use restrictions, and post remediation care requirements intended to prevent exposure to contaminants remaining on site. Deed restrictions are generally required as part of the institutional controls.

Date of Government Version: 11/13/2017
Date Data Arrived at EDR: 11/27/2017
Date Made Active in Reports: 02/09/2018
Number of Days to Update: 74

Source: Environmental Protection Agency
Telephone: 703-603-0695
Last EDR Contact: 02/27/2018
Next Scheduled EDR Contact: 06/11/2018
Data Release Frequency: Varies

Federal ERNS list

ERNS: Emergency Response Notification System

Emergency Response Notification System. ERNS records and stores information on reported releases of oil and hazardous substances.

Date of Government Version: 09/18/2017
Date Data Arrived at EDR: 09/21/2017
Date Made Active in Reports: 10/13/2017
Number of Days to Update: 22

Source: National Response Center, United States Coast Guard
Telephone: 202-267-2180
Last EDR Contact: 01/19/2018
Next Scheduled EDR Contact: 04/09/2018
Data Release Frequency: Quarterly

State- and tribal - equivalent NPL

RESPONSE: State Response Sites

Identifies confirmed release sites where DTSC is involved in remediation, either in a lead or oversight capacity. These confirmed release sites are generally high-priority and high potential risk.

Date of Government Version: 10/30/2017
Date Data Arrived at EDR: 10/31/2017
Date Made Active in Reports: 12/15/2017
Number of Days to Update: 45

Source: Department of Toxic Substances Control
Telephone: 916-323-3400
Last EDR Contact: 01/31/2018
Next Scheduled EDR Contact: 05/14/2018
Data Release Frequency: Quarterly

State- and tribal - equivalent CERCLIS

ENVIROSTOR: EnviroStor Database

The Department of Toxic Substances Control's (DTSC's) Site Mitigation and Brownfields Reuse Program's (SMBRP's) EnviroStor database identifes sites that have known contamination or sites for which there may be reasons to investigate further. The database includes the following site types: Federal Superfund sites (National Priorities List (NPL)); State Response, including Military Facilities and State Superfund; Voluntary Cleanup; and School sites. EnviroStor provides similar information to the information that was available in CalSites, and provides additional site information, including, but not limited to, identification of formerly-contaminated properties that have been released for reuse, properties where environmental deed restrictions have been recorded to prevent inappropriate land uses, and risk characterization information that is used to assess potential impacts to public health and the environment at contaminated sites.

Date of Government Version: 10/30/2017
Date Data Arrived at EDR: 10/31/2017
Date Made Active in Reports: 12/15/2017
Number of Days to Update: 45

Source: Department of Toxic Substances Control
Telephone: 916-323-3400
Last EDR Contact: 01/31/2018
Next Scheduled EDR Contact: 05/14/2018
Data Release Frequency: Quarterly

State and tribal landfill and/or solid waste disposal site lists

SWF/LF (SWIS): Solid Waste Information System

Active, Closed and Inactive Landfills. SWF/LF records typically contain an inve ntory of solid waste disposal facilities or landfills. These may be active or i nactive facilities or open dumps that failed to meet RCRA Section 4004 criteria for solid waste landfills or disposal sites.

Date of Government Version: 11/13/2017
Date Data Arrived at EDR: 11/14/2017
Date Made Active in Reports: 12/07/2017
Number of Days to Update: 23

Source: Department of Resources Recycling and Recovery
Telephone: 916-341-6320
Last EDR Contact: 02/14/2018
Next Scheduled EDR Contact: 05/28/2018
Data Release Frequency: Quarterly

State and tribal leaking storage tank lists

LUST REG 6L: Leaking Underground Storage Tank Case Listing
For more current information, please refer to the State Water Resources Control Board's LUST database.

Date of Government Version: 09/09/2003
Date Data Arrived at EDR: 09/10/2003
Date Made Active in Reports: 10/07/2003
Number of Days to Update: 27

Source: California Regional Water Quality Control Board Lahontan Region (6)
Telephone: 530-542-5572
Last EDR Contact: 09/12/2011
Next Scheduled EDR Contact: 12/26/2011
Data Release Frequency: No Update Planned

LUST REG 9: Leaking Underground Storage Tank Report
Orange, Riverside, San Diego counties. For more current information, please refer to the State Water Resources Control Board's LUST database.

Date of Government Version: 03/01/2001
Date Data Arrived at EDR: 04/23/2001
Date Made Active in Reports: 05/21/2001
Number of Days to Update: 28

Source: California Regional Water Quality Control Board San Diego Region (9)
Telephone: 858-637-5595
Last EDR Contact: 09/26/2011
Next Scheduled EDR Contact: 01/09/2012
Data Release Frequency: No Update Planned

LUST: Leaking Underground Fuel Tank Report (GEOTRACKER)
Leaking Underground Storage Tank (LUST) Sites included in GeoTracker. GeoTracker is the Water Boards data management system for sites that impact, or have the potential to impact, water quality in California, with emphasis on groundwater.

Date of Government Version: 12/11/2017
Date Data Arrived at EDR: 12/12/2017
Date Made Active in Reports: 01/11/2018
Number of Days to Update: 30

Source: State Water Resources Control Board
Telephone: see region list
Last EDR Contact: 12/12/2018
Next Scheduled EDR Contact: 03/26/2018
Data Release Frequency: Quarterly

LUST REG 7: Leaking Underground Storage Tank Case Listing
Leaking Underground Storage Tank locations. Imperial, Riverside, San Diego, Santa Barbara counties.

Date of Government Version: 02/26/2004
Date Data Arrived at EDR: 02/26/2004
Date Made Active in Reports: 03/24/2004
Number of Days to Update: 27

Source: California Regional Water Quality Control Board Colorado River Basin Region (7)
Telephone: 760-776-8943
Last EDR Contact: 08/01/2011
Next Scheduled EDR Contact: 11/14/2011
Data Release Frequency: No Update Planned

LUST REG 6V: Leaking Underground Storage Tank Case Listing
Leaking Underground Storage Tank locations. Inyo, Kern, Los Angeles, Mono, San Bernardino counties.

Date of Government Version: 06/07/2005
Date Data Arrived at EDR: 06/07/2005
Date Made Active in Reports: 06/29/2005
Number of Days to Update: 22

Source: California Regional Water Quality Control Board Victorville Branch Office (6)
Telephone: 760-241-7365
Last EDR Contact: 09/12/2011
Next Scheduled EDR Contact: 12/26/2011
Data Release Frequency: No Update Planned

LUST REG 8: Leaking Underground Storage Tanks
California Regional Water Quality Control Board Santa Ana Region (8). For more current information, please refer to the State Water Resources Control Board's LUST database.

Date of Government Version: 02/14/2005
Date Data Arrived at EDR: 02/15/2005
Date Made Active in Reports: 03/28/2005
Number of Days to Update: 41

Source: California Regional Water Quality Control Board Santa Ana Region (8)
Telephone: 909-782-4496
Last EDR Contact: 08/15/2011
Next Scheduled EDR Contact: 11/28/2011
Data Release Frequency: Varies

LUST REG 5: Leaking Underground Storage Tank Database
Leaking Underground Storage Tank locations. Alameda, Alpine, Amador, Butte, Colusa, Contra Costa, Calveras, El Dorado, Fresno, Glenn, Kern, Kings, Lake, Lassen, Madera, Mariposa, Merced, Modoc, Napa, Nevada, Placer, Plumas, Sacramento, San Joaquin, Shasta, Solano, Stanislaus, Sutter, Tehama, Tulare, Tuolumne, Yolo, Yuba counties.

Date of Government Version: 07/01/2008
Date Data Arrived at EDR: 07/22/2008
Date Made Active in Reports: 07/31/2008
Number of Days to Update: 9

Source: California Regional Water Quality Control Board Central Valley Region (5)
Telephone: 916-464-4834
Last EDR Contact: 07/01/2011
Next Scheduled EDR Contact: 10/17/2011
Data Release Frequency: No Update Planned

LUST REG 4: Underground Storage Tank Leak List

Los Angeles, Ventura counties. For more current information, please refer to the State Water Resources Control Board's LUST database.

Date of Government Version: 09/07/2004
Date Data Arrived at EDR: 09/07/2004
Date Made Active in Reports: 10/12/2004
Number of Days to Update: 35

Source: California Regional Water Quality Control Board Los Angeles Region (4)
Telephone: 213-576-6710
Last EDR Contact: 09/06/2011
Next Scheduled EDR Contact: 12/19/2011
Data Release Frequency: No Update Planned

LUST REG 3: Leaking Underground Storage Tank Database

Leaking Underground Storage Tank locations. Monterey, San Benito, San Luis Obispo, Santa Barbara, Santa Cruz counties.

Date of Government Version: 05/19/2003
Date Data Arrived at EDR: 05/19/2003
Date Made Active in Reports: 06/02/2003
Number of Days to Update: 14

Source: California Regional Water Quality Control Board Central Coast Region (3)
Telephone: 805-542-4786
Last EDR Contact: 07/18/2011
Next Scheduled EDR Contact: 10/31/2011
Data Release Frequency: No Update Planned

LUST REG 2: Fuel Leak List

Leaking Underground Storage Tank locations. Alameda, Contra Costa, Marin, Napa, San Francisco, San Mateo, Santa Clara, Solano, Sonoma counties.

Date of Government Version: 09/30/2004
Date Data Arrived at EDR: 10/20/2004
Date Made Active in Reports: 11/19/2004
Number of Days to Update: 30

Source: California Regional Water Quality Control Board San Francisco Bay Region (2)
Telephone: 510-622-2433
Last EDR Contact: 09/19/2011
Next Scheduled EDR Contact: 01/02/2012
Data Release Frequency: Quarterly

LUST REG 1: Active Toxic Site Investigation

Del Norte, Humboldt, Lake, Mendocino, Modoc, Siskiyou, Sonoma, Trinity counties. For more current information, please refer to the State Water Resources Control Board's LUST database.

Date of Government Version: 02/01/2001
Date Data Arrived at EDR: 02/28/2001
Date Made Active in Reports: 03/29/2001
Number of Days to Update: 29

Source: California Regional Water Quality Control Board North Coast (1)
Telephone: 707-570-3769
Last EDR Contact: 08/01/2011
Next Scheduled EDR Contact: 11/14/2011
Data Release Frequency: No Update Planned

INDIAN LUST R1: Leaking Underground Storage Tanks on Indian Land

A listing of leaking underground storage tank locations on Indian Land.

Date of Government Version: 04/14/2017
Date Data Arrived at EDR: 07/27/2017
Date Made Active in Reports: 10/06/2017
Number of Days to Update: 71

Source: EPA Region 1
Telephone: 617-918-1313
Last EDR Contact: 01/23/2018
Next Scheduled EDR Contact: 05/07/2018
Data Release Frequency: Varies

INDIAN LUST R7: Leaking Underground Storage Tanks on Indian Land

LUSTs on Indian land in Iowa, Kansas, and Nebraska

Date of Government Version: 04/14/2017
Date Data Arrived at EDR: 07/27/2017
Date Made Active in Reports: 10/06/2017
Number of Days to Update: 71

Source: EPA Region 7
Telephone: 913-551-7003
Last EDR Contact: 01/23/2018
Next Scheduled EDR Contact: 05/07/2018
Data Release Frequency: Varies

INDIAN LUST R8: Leaking Underground Storage Tanks on Indian Land
LUSTs on Indian land in Colorado, Montana, North Dakota, South Dakota, Utah and Wyoming.

Date of Government Version: 05/01/2017
Date Data Arrived at EDR: 07/27/2017
Date Made Active in Reports: 10/13/2017
Number of Days to Update: 78
Source: EPA Region 8
Telephone: 303-312-6271
Last EDR Contact: 01/23/2018
Next Scheduled EDR Contact: 05/07/2018
Data Release Frequency: Varies

INDIAN LUST R9: Leaking Underground Storage Tanks on Indian Land
LUSTs on Indian land in Arizona, California, New Mexico and Nevada

Date of Government Version: 04/13/2017
Date Data Arrived at EDR: 07/27/2017
Date Made Active in Reports: 10/13/2017
Number of Days to Update: 78
Source: Environmental Protection Agency
Telephone: 415-972-3372
Last EDR Contact: 01/23/2018
Next Scheduled EDR Contact: 05/07/2018
Data Release Frequency: Varies

INDIAN LUST R10: Leaking Underground Storage Tanks on Indian Land
LUSTs on Indian land in Alaska, Idaho, Oregon and Washington.

Date of Government Version: 04/25/2017
Date Data Arrived at EDR: 11/07/2017
Date Made Active in Reports: 12/08/2017
Number of Days to Update: 31
Source: EPA Region 10
Telephone: 206-553-2857
Last EDR Contact: 01/23/2018
Next Scheduled EDR Contact: 05/07/2018
Data Release Frequency: Varies

INDIAN LUST R5: Leaking Underground Storage Tanks on Indian Land
Leaking underground storage tanks located on Indian Land in Michigan, Minnesota and Wisconsin.

Date of Government Version: 04/26/2017
Date Data Arrived at EDR: 07/27/2017
Date Made Active in Reports: 10/13/2017
Number of Days to Update: 78
Source: EPA, Region 5
Telephone: 312-886-7439
Last EDR Contact: 01/23/2018
Next Scheduled EDR Contact: 05/07/2018
Data Release Frequency: Varies

INDIAN LUST R4: Leaking Underground Storage Tanks on Indian Land
LUSTs on Indian land in Florida, Mississippi and North Carolina.

Date of Government Version: 10/14/2016
Date Data Arrived at EDR: 01/27/2017
Date Made Active in Reports: 05/05/2017
Number of Days to Update: 98
Source: EPA Region 4
Telephone: 404-562-8677
Last EDR Contact: 01/19/2018
Next Scheduled EDR Contact: 05/07/2018
Data Release Frequency: Semi-Annually

INDIAN LUST R6: Leaking Underground Storage Tanks on Indian Land
LUSTs on Indian land in New Mexico and Oklahoma.

Date of Government Version: 04/24/2017
Date Data Arrived at EDR: 07/27/2017
Date Made Active in Reports: 10/06/2017
Number of Days to Update: 71
Source: EPA Region 6
Telephone: 214-665-6597
Last EDR Contact: 01/23/2018
Next Scheduled EDR Contact: 05/07/2018
Data Release Frequency: Varies

SLIC: Statewide SLIC Cases (GEOTRACKER)
Cleanup Program Sites (CPS; also known as Site Cleanups [SC] and formerly known as Spills, Leaks, Investigations, and Cleanups [SLIC] sites) included in GeoTracker. GeoTracker is the Water Boards data management system for sites that impact, or have the potential to impact, water quality in California, with emphasis on groundwater.

Date of Government Version: 12/11/2017
Date Data Arrived at EDR: 12/12/2017
Date Made Active in Reports: 01/12/2018
Number of Days to Update: 31
Source: State Water Resources Control Board
Telephone: 866-480-1028
Last EDR Contact: 12/12/2018
Next Scheduled EDR Contact: 03/26/2018
Data Release Frequency: Varies

SLIC REG 1: Active Toxic Site Investigations

The SLIC (Spills, Leaks, Investigations and Cleanup) program is designed to protect and restore water quality from spills, leaks, and similar discharges.

Date of Government Version: 04/03/2003
Date Data Arrived at EDR: 04/07/2003
Date Made Active in Reports: 04/25/2003
Number of Days to Update: 18

Source: California Regional Water Quality Control Board, North Coast Region (1)
Telephone: 707-576-2220
Last EDR Contact: 08/01/2011
Next Scheduled EDR Contact: 11/14/2011
Data Release Frequency: No Update Planned

SLIC REG 2: Spills, Leaks, Investigation & Cleanup Cost Recovery Listing

The SLIC (Spills, Leaks, Investigations and Cleanup) program is designed to protect and restore water quality from spills, leaks, and similar discharges.

Date of Government Version: 09/30/2004
Date Data Arrived at EDR: 10/20/2004
Date Made Active in Reports: 11/19/2004
Number of Days to Update: 30

Source: Regional Water Quality Control Board San Francisco Bay Region (2)
Telephone: 510-286-0457
Last EDR Contact: 09/19/2011
Next Scheduled EDR Contact: 01/02/2012
Data Release Frequency: Quarterly

SLIC REG 3: Spills, Leaks, Investigation & Cleanup Cost Recovery Listing

The SLIC (Spills, Leaks, Investigations and Cleanup) program is designed to protect and restore water quality from spills, leaks, and similar discharges.

Date of Government Version: 05/18/2006
Date Data Arrived at EDR: 05/18/2006
Date Made Active in Reports: 06/15/2006
Number of Days to Update: 28

Source: California Regional Water Quality Control Board Central Coast Region (3)
Telephone: 805-549-3147
Last EDR Contact: 07/18/2011
Next Scheduled EDR Contact: 10/31/2011
Data Release Frequency: Semi-Annually

SLIC REG 4: Spills, Leaks, Investigation & Cleanup Cost Recovery Listing

The SLIC (Spills, Leaks, Investigations and Cleanup) program is designed to protect and restore water quality from spills, leaks, and similar discharges.

Date of Government Version: 11/17/2004
Date Data Arrived at EDR: 11/18/2004
Date Made Active in Reports: 01/04/2005
Number of Days to Update: 47

Source: Region Water Quality Control Board Los Angeles Region (4)
Telephone: 213-576-6600
Last EDR Contact: 07/01/2011
Next Scheduled EDR Contact: 10/17/2011
Data Release Frequency: Varies

SLIC REG 5: Spills, Leaks, Investigation & Cleanup Cost Recovery Listing

The SLIC (Spills, Leaks, Investigations and Cleanup) program is designed to protect and restore water quality from spills, leaks, and similar discharges.

Date of Government Version: 04/01/2005
Date Data Arrived at EDR: 04/05/2005
Date Made Active in Reports: 04/21/2005
Number of Days to Update: 16

Source: Regional Water Quality Control Board Central Valley Region (5)
Telephone: 916-464-3291
Last EDR Contact: 09/12/2011
Next Scheduled EDR Contact: 12/26/2011
Data Release Frequency: Semi-Annually

SLIC REG 6V: Spills, Leaks, Investigation & Cleanup Cost Recovery Listing

The SLIC (Spills, Leaks, Investigations and Cleanup) program is designed to protect and restore water quality from spills, leaks, and similar discharges.

Date of Government Version: 05/24/2005
Date Data Arrived at EDR: 05/25/2005
Date Made Active in Reports: 06/16/2005
Number of Days to Update: 22

Source: Regional Water Quality Control Board, Victorville Branch
Telephone: 619-241-6583
Last EDR Contact: 08/15/2011
Next Scheduled EDR Contact: 11/28/2011
Data Release Frequency: Semi-Annually

SLIC REG 6L: SLIC Sites
The SLIC (Spills, Leaks, Investigations and Cleanup) program is designed to protect and restore water quality from spills, leaks, and similar discharges.

Date of Government Version: 09/07/2004
Date Data Arrived at EDR: 09/07/2004
Date Made Active in Reports: 10/12/2004
Number of Days to Update: 35
Source: California Regional Water Quality Control Board, Lahontan Region
Telephone: 530-542-5574
Last EDR Contact: 08/15/2011
Next Scheduled EDR Contact: 11/28/2011
Data Release Frequency: No Update Planned

SLIC REG 7: SLIC List
The SLIC (Spills, Leaks, Investigations and Cleanup) program is designed to protect and restore water quality from spills, leaks, and similar discharges.

Date of Government Version: 11/24/2004
Date Data Arrived at EDR: 11/29/2004
Date Made Active in Reports: 01/04/2005
Number of Days to Update: 36
Source: California Regional Quality Control Board, Colorado River Basin Region
Telephone: 760-346-7491
Last EDR Contact: 08/01/2011
Next Scheduled EDR Contact: 11/14/2011
Data Release Frequency: No Update Planned

SLIC REG 8: Spills, Leaks, Investigation & Cleanup Cost Recovery Listing
The SLIC (Spills, Leaks, Investigations and Cleanup) program is designed to protect and restore water quality from spills, leaks, and similar discharges.

Date of Government Version: 04/03/2008
Date Data Arrived at EDR: 04/03/2008
Date Made Active in Reports: 04/14/2008
Number of Days to Update: 11
Source: California Region Water Quality Control Board Santa Ana Region (8)
Telephone: 951-782-3298
Last EDR Contact: 09/12/2011
Next Scheduled EDR Contact: 12/26/2011
Data Release Frequency: Semi-Annually

SLIC REG 9: Spills, Leaks, Investigation & Cleanup Cost Recovery Listing
The SLIC (Spills, Leaks, Investigations and Cleanup) program is designed to protect and restore water quality from spills, leaks, and similar discharges.

Date of Government Version: 09/10/2007
Date Data Arrived at EDR: 09/11/2007
Date Made Active in Reports: 09/28/2007
Number of Days to Update: 17
Source: California Regional Water Quality Control Board San Diego Region (9)
Telephone: 858-467-2980
Last EDR Contact: 08/08/2011
Next Scheduled EDR Contact: 11/21/2011
Data Release Frequency: Annually

State and tribal registered storage tank lists

FEMA UST: Underground Storage Tank Listing
A listing of all FEMA owned underground storage tanks.

Date of Government Version: 05/15/2017
Date Data Arrived at EDR: 05/30/2017
Date Made Active in Reports: 10/13/2017
Number of Days to Update: 136
Source: FEMA
Telephone: 202-646-5797
Last EDR Contact: 01/09/2018
Next Scheduled EDR Contact: 04/23/2018
Data Release Frequency: Varies

UST: Active UST Facilities
Active UST facilities gathered from the local regulatory agencies

Date of Government Version: 12/11/2017
Date Data Arrived at EDR: 12/12/2017
Date Made Active in Reports: 01/17/2018
Number of Days to Update: 36
Source: SWRCB
Telephone: 916-341-5851
Last EDR Contact: 12/12/2017
Next Scheduled EDR Contact: 03/26/2018
Data Release Frequency: Semi-Annually

AST: Aboveground Petroleum Storage Tank Facilities
A listing of aboveground storage tank petroleum storage tank locations.

Date of Government Version: 07/06/2016
Date Data Arrived at EDR: 07/12/2016
Date Made Active in Reports: 09/19/2016
Number of Days to Update: 69
Source: California Environmental Protection Agency
Telephone: 916-327-5092
Last EDR Contact: 12/26/2017
Next Scheduled EDR Contact: 04/09/2018
Data Release Frequency: Quarterly

INDIAN UST R1: Underground Storage Tanks on Indian Land
The Indian Underground Storage Tank (UST) database provides information about underground storage tanks on Indian land in EPA Region 1 (Connecticut, Maine, Massachusetts, New Hampshire, Rhode Island, Vermont and ten Tribal Nations).

Date of Government Version: 04/14/2017
Date Data Arrived at EDR: 07/27/2017
Date Made Active in Reports: 10/06/2017
Number of Days to Update: 71
Source: EPA, Region 1
Telephone: 617-918-1313
Last EDR Contact: 01/23/2018
Next Scheduled EDR Contact: 05/07/2018
Data Release Frequency: Varies

INDIAN UST R6: Underground Storage Tanks on Indian Land
The Indian Underground Storage Tank (UST) database provides information about underground storage tanks on Indian land in EPA Region 6 (Louisiana, Arkansas, Oklahoma, New Mexico, Texas and 65 Tribes).

Date of Government Version: 04/24/2017
Date Data Arrived at EDR: 07/27/2017
Date Made Active in Reports: 12/08/2017
Number of Days to Update: 134
Source: EPA Region 6
Telephone: 214-665-7591
Last EDR Contact: 01/23/2018
Next Scheduled EDR Contact: 05/07/2018
Data Release Frequency: Varies

INDIAN UST R7: Underground Storage Tanks on Indian Land
The Indian Underground Storage Tank (UST) database provides information about underground storage tanks on Indian land in EPA Region 7 (Iowa, Kansas, Missouri, Nebraska, and 9 Tribal Nations).

Date of Government Version: 05/02/2017
Date Data Arrived at EDR: 07/27/2017
Date Made Active in Reports: 10/06/2017
Number of Days to Update: 71
Source: EPA Region 7
Telephone: 913-551-7003
Last EDR Contact: 01/23/2018
Next Scheduled EDR Contact: 05/07/2018
Data Release Frequency: Varies

INDIAN UST R4: Underground Storage Tanks on Indian Land
The Indian Underground Storage Tank (UST) database provides information about underground storage tanks on Indian land in EPA Region 4 (Alabama, Florida, Georgia, Kentucky, Mississippi, North Carolina, South Carolina, Tennessee and Tribal Nations)

Date of Government Version: 10/14/2016
Date Data Arrived at EDR: 01/27/2017
Date Made Active in Reports: 05/05/2017
Number of Days to Update: 98
Source: EPA Region 4
Telephone: 404-562-9424
Last EDR Contact: 01/19/2018
Next Scheduled EDR Contact: 05/07/2018
Data Release Frequency: Semi-Annually

INDIAN UST R5: Underground Storage Tanks on Indian Land
The Indian Underground Storage Tank (UST) database provides information about underground storage tanks on Indian land in EPA Region 5 (Michigan, Minnesota and Wisconsin and Tribal Nations).

Date of Government Version: 04/26/2017
Date Data Arrived at EDR: 07/27/2017
Date Made Active in Reports: 10/06/2017
Number of Days to Update: 71
Source: EPA Region 5
Telephone: 312-886-6136
Last EDR Contact: 01/23/2018
Next Scheduled EDR Contact: 05/07/2018
Data Release Frequency: Varies

INDIAN UST R9: Underground Storage Tanks on Indian Land

The Indian Underground Storage Tank (UST) database provides information about underground storage tanks on Indian land in EPA Region 9 (Arizona, California, Hawaii, Nevada, the Pacific Islands, and Tribal Nations).

Date of Government Version: 04/13/2017
Date Data Arrived at EDR: 07/27/2017
Date Made Active in Reports: 10/13/2017
Number of Days to Update: 78

Source: EPA Region 9
Telephone: 415-972-3368
Last EDR Contact: 01/23/2018
Next Scheduled EDR Contact: 05/07/2018
Data Release Frequency: Varies

INDIAN UST R10: Underground Storage Tanks on Indian Land

The Indian Underground Storage Tank (UST) database provides information about underground storage tanks on Indian land in EPA Region 10 (Alaska, Idaho, Oregon, Washington, and Tribal Nations).

Date of Government Version: 04/25/2017
Date Data Arrived at EDR: 07/27/2017
Date Made Active in Reports: 10/13/2017
Number of Days to Update: 78

Source: EPA Region 10
Telephone: 206-553-2857
Last EDR Contact: 01/23/2018
Next Scheduled EDR Contact: 05/07/2018
Data Release Frequency: Varies

INDIAN UST R8: Underground Storage Tanks on Indian Land

The Indian Underground Storage Tank (UST) database provides information about underground storage tanks on Indian land in EPA Region 8 (Colorado, Montana, North Dakota, South Dakota, Utah, Wyoming and 27 Tribal Nations).

Date of Government Version: 05/01/2017
Date Data Arrived at EDR: 07/27/2017
Date Made Active in Reports: 10/13/2017
Number of Days to Update: 78

Source: EPA Region 8
Telephone: 303-312-6137
Last EDR Contact: 01/23/2018
Next Scheduled EDR Contact: 05/07/2018
Data Release Frequency: Varies

State and tribal voluntary cleanup sites

INDIAN VCP R7: Voluntary Cleanup Priority Lisitng

A listing of voluntary cleanup priority sites located on Indian Land located in Region 7.

Date of Government Version: 03/20/2008
Date Data Arrived at EDR: 04/22/2008
Date Made Active in Reports: 05/19/2008
Number of Days to Update: 27

Source: EPA, Region 7
Telephone: 913-551-7365
Last EDR Contact: 04/20/2009
Next Scheduled EDR Contact: 07/20/2009
Data Release Frequency: Varies

INDIAN VCP R1: Voluntary Cleanup Priority Listing

A listing of voluntary cleanup priority sites located on Indian Land located in Region 1.

Date of Government Version: 07/27/2015
Date Data Arrived at EDR: 09/29/2015
Date Made Active in Reports: 02/18/2016
Number of Days to Update: 142

Source: EPA, Region 1
Telephone: 617-918-1102
Last EDR Contact: 12/20/2017
Next Scheduled EDR Contact: 04/09/2018
Data Release Frequency: Varies

VCP: Voluntary Cleanup Program Properties

Contains low threat level properties with either confirmed or unconfirmed releases and the project proponents have request that DTSC oversee investigation and/or cleanup activities and have agreed to provide coverage for DTSC's costs.

Date of Government Version: 10/30/2017
Date Data Arrived at EDR: 10/31/2017
Date Made Active in Reports: 12/15/2017
Number of Days to Update: 45

Source: Department of Toxic Substances Control
Telephone: 916-323-3400
Last EDR Contact: 01/31/2018
Next Scheduled EDR Contact: 05/14/2018
Data Release Frequency: Quarterly

State and tribal Brownfields sites

BROWNFIELDS: Considered Brownfieds Sites Listing
A listing of sites the SWRCB considers to be Brownfields since these are sites have come to them through the MOA Process.

Date of Government Version: 12/22/2017
Date Data Arrived at EDR: 12/26/2017
Date Made Active in Reports: 01/31/2018
Number of Days to Update: 36

Source: State Water Resources Control Board
Telephone: 916-323-7905
Last EDR Contact: 12/26/2017
Next Scheduled EDR Contact: 04/09/2018
Data Release Frequency: Quarterly

ADDITIONAL ENVIRONMENTAL RECORDS

Local Brownfield lists

US BROWNFIELDS: A Listing of Brownfields Sites
Brownfields are real property, the expansion, redevelopment, or reuse of which may be complicated by the presence or potential presence of a hazardous substance, pollutant, or contaminant. Cleaning up and reinvesting in these properties takes development pressures off of undeveloped, open land, and both improves and protects the environment. Assessment, Cleanup and Redevelopment Exchange System (ACRES) stores information reported by EPA Brownfields grant recipients on brownfields properties assessed or cleaned up with grant funding as well as information on Targeted Brownfields Assessments performed by EPA Regions. A listing of ACRES Brownfield sites is obtained from Cleanups in My Community. Cleanups in My Community provides information on Brownfields properties for which information is reported back to EPA, as well as areas served by Brownfields grant programs.

Date of Government Version: 01/19/2018
Date Data Arrived at EDR: 01/19/2018
Date Made Active in Reports: 02/09/2018
Number of Days to Update: 21

Source: Environmental Protection Agency
Telephone: 202-566-2777
Last EDR Contact: 01/19/2018
Next Scheduled EDR Contact: 04/02/2018
Data Release Frequency: Semi-Annually

Local Lists of Landfill / Solid Waste Disposal Sites

WMUDS/SWAT: Waste Management Unit Database
Waste Management Unit Database System. WMUDS is used by the State Water Resources Control Board staff and the Regional Water Quality Control Boards for program tracking and inventory of waste management units. WMUDS is composed of the following databases: Facility Information, Scheduled Inspections Information, Waste Management Unit Information, SWAT Program Information, SWAT Report Summary Information, SWAT Report Summary Data, Chapter 15 (formerly Subchapter 15) Information, Chapter 15 Monitoring Parameters, TPCA Program Information, RCRA Program Information, Closure Information, and Interested Parties Information.

Date of Government Version: 04/01/2000
Date Data Arrived at EDR: 04/10/2000
Date Made Active in Reports: 05/10/2000
Number of Days to Update: 30

Source: State Water Resources Control Board
Telephone: 916-227-4448
Last EDR Contact: 01/31/2018
Next Scheduled EDR Contact: 05/21/2018
Data Release Frequency: No Update Planned

SWRCY: Recycler Database
A listing of recycling facilities in California.

Date of Government Version: 12/11/2017
Date Data Arrived at EDR: 12/12/2017
Date Made Active in Reports: 01/17/2018
Number of Days to Update: 36

Source: Department of Conservation
Telephone: 916-323-3836
Last EDR Contact: 12/12/2017
Next Scheduled EDR Contact: 03/26/2018
Data Release Frequency: Quarterly

HAULERS: Registered Waste Tire Haulers Listing
A listing of registered waste tire haulers.

Date of Government Version: 05/30/2017
Date Data Arrived at EDR: 05/31/2017
Date Made Active in Reports: 08/15/2017
Number of Days to Update: 76

Source: Integrated Waste Management Board
Telephone: 916-341-6422
Last EDR Contact: 02/09/2018
Next Scheduled EDR Contact: 02/26/2018
Data Release Frequency: Varies

INDIAN ODI: Report on the Status of Open Dumps on Indian Lands

Location of open dumps on Indian land.

Date of Government Version: 12/31/1998
Date Data Arrived at EDR: 12/03/2007
Date Made Active in Reports: 01/24/2008
Number of Days to Update: 52

Source: Environmental Protection Agency
Telephone: 703-308-8245
Last EDR Contact: 01/30/2018
Next Scheduled EDR Contact: 05/14/2018
Data Release Frequency: Varies

ODI: Open Dump Inventory

An open dump is defined as a disposal facility that does not comply with one or more of the Part 257 or Part 258 Subtitle D Criteria.

Date of Government Version: 06/30/1985
Date Data Arrived at EDR: 08/09/2004
Date Made Active in Reports: 09/17/2004
Number of Days to Update: 39

Source: Environmental Protection Agency
Telephone: 800-424-9346
Last EDR Contact: 06/09/2004
Next Scheduled EDR Contact: N/A
Data Release Frequency: No Update Planned

DEBRIS REGION 9: Torres Martinez Reservation Illegal Dump Site Locations

A listing of illegal dump sites location on the Torres Martinez Indian Reservation located in eastern Riverside County and northern Imperial County, California.

Date of Government Version: 01/12/2009
Date Data Arrived at EDR: 05/07/2009
Date Made Active in Reports: 09/21/2009
Number of Days to Update: 137

Source: EPA, Region 9
Telephone: 415-947-4219
Last EDR Contact: 01/22/2018
Next Scheduled EDR Contact: 05/07/2018
Data Release Frequency: No Update Planned

IHS OPEN DUMPS: Open Dumps on Indian Land

A listing of all open dumps located on Indian Land in the United States.

Date of Government Version: 04/01/2014
Date Data Arrived at EDR: 08/06/2014
Date Made Active in Reports: 01/29/2015
Number of Days to Update: 176

Source: Department of Health & Human Serivces, Indian Health Service
Telephone: 301-443-1452
Last EDR Contact: 02/02/2018
Next Scheduled EDR Contact: 05/14/2018
Data Release Frequency: Varies

Local Lists of Hazardous waste / Contaminated Sites

US HIST CDL: National Clandestine Laboratory Register

A listing of clandestine drug lab locations that have been removed from the DEAs National Clandestine Laboratory Register.

Date of Government Version: 01/19/2018
Date Data Arrived at EDR: 01/24/2018
Date Made Active in Reports: 02/09/2018
Number of Days to Update: 16

Source: Drug Enforcement Administration
Telephone: 202-307-1000
Last EDR Contact: 02/27/2018
Next Scheduled EDR Contact: 06/11/2018
Data Release Frequency: No Update Planned

HIST CAL-SITES: Calsites Database

The Calsites database contains potential or confirmed hazardous substance release properties. In 1996, California EPA reevaluated and significantly reduced the number of sites in the Calsites database. No longer updated by the state agency. It has been replaced by ENVIROSTOR.

Date of Government Version: 08/08/2005
Date Data Arrived at EDR: 08/03/2006
Date Made Active in Reports: 08/24/2006
Number of Days to Update: 21

Source: Department of Toxic Substance Control
Telephone: 916-323-3400
Last EDR Contact: 02/23/2009
Next Scheduled EDR Contact: 05/25/2009
Data Release Frequency: No Update Planned

SCH: School Property Evaluation Program

This category contains proposed and existing school sites that are being evaluated by DTSC for possible hazardous materials contamination. In some cases, these properties may be listed in the CalSites category depending on the level of threat to public health and safety or the environment they pose.

Date of Government Version: 10/30/2017
Date Data Arrived at EDR: 10/31/2017
Date Made Active in Reports: 12/15/2017
Number of Days to Update: 45

Source: Department of Toxic Substances Control
Telephone: 916-323-3400
Last EDR Contact: 01/31/2018
Next Scheduled EDR Contact: 05/14/2018
Data Release Frequency: Quarterly

CDL: Clandestine Drug Labs

A listing of drug lab locations. Listing of a location in this database does not indicate that any illegal drug lab materials were or were not present there, and does not constitute a determination that the location either requires or does not require additional cleanup work.

Date of Government Version: 06/30/2017
Date Data Arrived at EDR: 08/18/2017
Date Made Active in Reports: 09/21/2017
Number of Days to Update: 34

Source: Department of Toxic Substances Control
Telephone: 916-255-6504
Last EDR Contact: 02/22/2018
Next Scheduled EDR Contact: 04/23/2018
Data Release Frequency: Varies

TOXIC PITS: Toxic Pits Cleanup Act Sites

Toxic PITS Cleanup Act Sites. TOXIC PITS identifies sites suspected of containing hazardous substances where cleanup has not yet been completed.

Date of Government Version: 07/01/1995
Date Data Arrived at EDR: 08/30/1995
Date Made Active in Reports: 09/26/1995
Number of Days to Update: 27

Source: State Water Resources Control Board
Telephone: 916-227-4364
Last EDR Contact: 01/26/2009
Next Scheduled EDR Contact: 04/27/2009
Data Release Frequency: No Update Planned

US CDL: Clandestine Drug Labs

A listing of clandestine drug lab locations. The U.S. Department of Justice ("the Department") provides this web site as a public service. It contains addresses of some locations where law enforcement agencies reported they found chemicals or other items that indicated the presence of either clandestine drug laboratories or dumpsites. In most cases, the source of the entries is not the Department, and the Department has not verified the entry and does not guarantee its accuracy. Members of the public must verify the accuracy of all entries by, for example, contacting local law enforcement and local health departments.

Date of Government Version: 01/09/2018
Date Data Arrived at EDR: 01/24/2018
Date Made Active in Reports: 02/09/2018
Number of Days to Update: 16

Source: Drug Enforcement Administration
Telephone: 202-307-1000
Last EDR Contact: 02/27/2018
Next Scheduled EDR Contact: 06/11/2018
Data Release Frequency: Quarterly

Local Lists of Registered Storage Tanks

SWEEPS UST: SWEEPS UST Listing

Statewide Environmental Evaluation and Planning System. This underground storage tank listing was updated and maintained by a company contacted by the SWRCB in the early 1990's. The listing is no longer updated or maintained. The local agency is the contact for more information on a site on the SWEEPS list.

Date of Government Version: 06/01/1994
Date Data Arrived at EDR: 07/07/2005
Date Made Active in Reports: 08/11/2005
Number of Days to Update: 35

Source: State Water Resources Control Board
Telephone: N/A
Last EDR Contact: 06/03/2005
Next Scheduled EDR Contact: N/A
Data Release Frequency: No Update Planned

UST MENDOCINO: Mendocino County UST Database
A listing of underground storage tank locations in Mendocino County.

Date of Government Version: 11/27/2017
Date Data Arrived at EDR: 11/29/2017
Date Made Active in Reports: 12/18/2017
Number of Days to Update: 19

Source: Department of Public Health
Telephone: 707-463-4466
Last EDR Contact: 02/22/2018
Next Scheduled EDR Contact: 06/11/2018
Data Release Frequency: Annually

HIST UST: Hazardous Substance Storage Container Database
The Hazardous Substance Storage Container Database is a historical listing of UST sites. Refer to local/county source for current data.

Date of Government Version: 10/15/1990
Date Data Arrived at EDR: 01/25/1991
Date Made Active in Reports: 02/12/1991
Number of Days to Update: 18

Source: State Water Resources Control Board
Telephone: 916-341-5851
Last EDR Contact: 07/26/2001
Next Scheduled EDR Contact: N/A
Data Release Frequency: No Update Planned

CA FID UST: Facility Inventory Database
The Facility Inventory Database (FID) contains a historical listing of active and inactive underground storage tank locations from the State Water Resource Control Board. Refer to local/county source for current data.

Date of Government Version: 10/31/1994
Date Data Arrived at EDR: 09/05/1995
Date Made Active in Reports: 09/29/1995
Number of Days to Update: 24

Source: California Environmental Protection Agency
Telephone: 916-341-5851
Last EDR Contact: 12/28/1998
Next Scheduled EDR Contact: N/A
Data Release Frequency: No Update Planned

Local Land Records

LIENS: Environmental Liens Listing
A listing of property locations with environmental liens for California where DTSC is a lien holder.

Date of Government Version: 11/30/2017
Date Data Arrived at EDR: 12/01/2017
Date Made Active in Reports: 01/11/2018
Number of Days to Update: 41

Source: Department of Toxic Substances Control
Telephone: 916-323-3400
Last EDR Contact: 02/28/2018
Next Scheduled EDR Contact: 06/18/2018
Data Release Frequency: Varies

LIENS 2: CERCLA Lien Information
A Federal CERCLA ('Superfund') lien can exist by operation of law at any site or property at which EPA has spent Superfund monies. These monies are spent to investigate and address releases and threatened releases of contamination. CERCLIS provides information as to the identity of these sites and properties.

Date of Government Version: 12/11/2017
Date Data Arrived at EDR: 12/22/2017
Date Made Active in Reports: 01/12/2018
Number of Days to Update: 21

Source: Environmental Protection Agency
Telephone: 202-564-6023
Last EDR Contact: 02/06/2018
Next Scheduled EDR Contact: 05/21/2018
Data Release Frequency: Semi-Annually

DEED: Deed Restriction Listing

Site Mitigation and Brownfields Reuse Program Facility Sites with Deed Restrictions & Hazardous Waste Management Program Facility Sites with Deed / Land Use Restriction. The DTSC Site Mitigation and Brownfields Reuse Program (SMBRP) list includes sites cleaned up under the program's oversight and generally does not include current or former hazardous waste facilities that required a hazardous waste facility permit. The list represents deed restrictions that are active. Some sites have multiple deed restrictions. The DTSC Hazardous Waste Management Program (HWMP) has developed a list of current or former hazardous waste facilities that have a recorded land use restriction at the local county recorder's office. The land use restrictions on this list were required by the DTSC HWMP as a result of the presence of hazardous substances that remain on site after the facility (or part of the facility) has been closed or cleaned up. The types of land use restriction include deed notice, deed restriction, or a land use restriction that binds current and future owners.

Date of Government Version: 02/08/2018
Date Data Arrived at EDR: 02/08/2018
Date Made Active in Reports: 02/08/2018
Number of Days to Update: 0

Source: DTSC and SWRCB
Telephone: 916-323-3400
Last EDR Contact: 03/06/2018
Next Scheduled EDR Contact: 06/18/2018
Data Release Frequency: Semi-Annually

Records of Emergency Release Reports

HMIRS: Hazardous Materials Information Reporting System

Hazardous Materials Incident Report System. HMIRS contains hazardous material spill incidents reported to DOT.

Date of Government Version: 09/21/2017
Date Data Arrived at EDR: 09/21/2017
Date Made Active in Reports: 10/13/2017
Number of Days to Update: 22

Source: U.S. Department of Transportation
Telephone: 202-366-4555
Last EDR Contact: 01/19/2018
Next Scheduled EDR Contact: 04/09/2018
Data Release Frequency: Quarterly

CHMIRS: California Hazardous Material Incident Report System

California Hazardous Material Incident Reporting System. CHMIRS contains information on reported hazardous material incidents (accidental releases or spills).

Date of Government Version: 05/09/2017
Date Data Arrived at EDR: 07/26/2017
Date Made Active in Reports: 09/21/2017
Number of Days to Update: 57

Source: Office of Emergency Services
Telephone: 916-845-8400
Last EDR Contact: 02/20/2018
Next Scheduled EDR Contact: 05/07/2018
Data Release Frequency: Varies

LDS: Land Disposal Sites Listing (GEOTRACKER)

Land Disposal sites (Landfills) included in GeoTracker. GeoTracker is the Water Boards data management system for sites that impact, or have the potential to impact, water quality in California, with emphasis on groundwater.

Date of Government Version: 12/11/2017
Date Data Arrived at EDR: 12/12/2017
Date Made Active in Reports: 01/11/2018
Number of Days to Update: 30

Source: State Water Qualilty Control Board
Telephone: 866-480-1028
Last EDR Contact: 12/12/2018
Next Scheduled EDR Contact: 03/26/2018
Data Release Frequency: Quarterly

MCS: Military Cleanup Sites Listing (GEOTRACKER)

Military sites (consisting of: Military UST sites; Military Privatized sites; and Military Cleanup sites [formerly known as DoD non UST]) included in GeoTracker. GeoTracker is the Water Boards data management system for sites that impact, or have the potential to impact, water quality in California, with emphasis on groundwater.

Date of Government Version: 12/11/2017
Date Data Arrived at EDR: 12/12/2017
Date Made Active in Reports: 01/12/2018
Number of Days to Update: 31

Source: State Water Resources Control Board
Telephone: 866-480-1028
Last EDR Contact: 12/12/2018
Next Scheduled EDR Contact: 03/26/2018
Data Release Frequency: Quarterly

SPILLS 90: SPILLS90 data from FirstSearch

Spills 90 includes those spill and release records available exclusively from FirstSearch databases. Typically, they may include chemical, oil and/or hazardous substance spills recorded after 1990. Duplicate records that are already included in EDR incident and release records are not included in Spills 90.

Date of Government Version: 06/06/2012
Date Data Arrived at EDR: 01/03/2013
Date Made Active in Reports: 02/22/2013
Number of Days to Update: 50

Source: FirstSearch
Telephone: N/A
Last EDR Contact: 01/03/2013
Next Scheduled EDR Contact: N/A
Data Release Frequency: No Update Planned

Other Ascertainable Records

RCRA NonGen / NLR: RCRA - Non Generators / No Longer Regulated

RCRAInfo is EPA's comprehensive information system, providing access to data supporting the Resource Conservation and Recovery Act (RCRA) of 1976 and the Hazardous and Solid Waste Amendments (HSWA) of 1984. The database includes selective information on sites which generate, transport, store, treat and/or dispose of hazardous waste as defined by the Resource Conservation and Recovery Act (RCRA). Non-Generators do not presently generate hazardous waste.

Date of Government Version: 12/11/2017
Date Data Arrived at EDR: 12/26/2017
Date Made Active in Reports: 02/09/2018
Number of Days to Update: 45

Source: Environmental Protection Agency
Telephone: (415) 495-8895
Last EDR Contact: 01/19/2018
Next Scheduled EDR Contact: 04/09/2018
Data Release Frequency: Quarterly

FUDS: Formerly Used Defense Sites

The listing includes locations of Formerly Used Defense Sites properties where the US Army Corps of Engineers is actively working or will take necessary cleanup actions.

Date of Government Version: 01/31/2015
Date Data Arrived at EDR: 07/08/2015
Date Made Active in Reports: 10/13/2015
Number of Days to Update: 97

Source: U.S. Army Corps of Engineers
Telephone: 202-528-4285
Last EDR Contact: 02/21/2018
Next Scheduled EDR Contact: 06/04/2018
Data Release Frequency: Varies

DOD: Department of Defense Sites

This data set consists of federally owned or administered lands, administered by the Department of Defense, that have any area equal to or greater than 640 acres of the United States, Puerto Rico, and the U.S. Virgin Islands.

Date of Government Version: 12/31/2005
Date Data Arrived at EDR: 11/10/2006
Date Made Active in Reports: 01/11/2007
Number of Days to Update: 62

Source: USGS
Telephone: 888-275-8747
Last EDR Contact: 10/13/2017
Next Scheduled EDR Contact: 01/22/2018
Data Release Frequency: Semi-Annually

FEDLAND: Federal and Indian Lands

Federally and Indian administrated lands of the United States. Lands included are administrated by: Army Corps of Engineers, Bureau of Reclamation, National Wild and Scenic River, National Wildlife Refuge, Public Domain Land, Wilderness, Wilderness Study Area, Wildlife Management Area, Bureau of Indian Affairs, Bureau of Land Management, Department of Justice, Forest Service, Fish and Wildlife Service, National Park Service.

Date of Government Version: 12/31/2005
Date Data Arrived at EDR: 02/06/2006
Date Made Active in Reports: 01/11/2007
Number of Days to Update: 339

Source: U.S. Geological Survey
Telephone: 888-275-8747
Last EDR Contact: 10/11/2017
Next Scheduled EDR Contact: 01/22/2018
Data Release Frequency: N/A

SCRD DRYCLEANERS: State Coalition for Remediation of Drycleaners Listing

The State Coalition for Remediation of Drycleaners was established in 1998, with support from the U.S. EPA Office of Superfund Remediation and Technology Innovation. It is comprised of representatives of states with established drycleaner remediation programs. Currently the member states are Alabama, Connecticut, Florida, Illinois, Kansas, Minnesota, Missouri, North Carolina, Oregon, South Carolina, Tennessee, Texas, and Wisconsin.

Date of Government Version: 01/01/2017
Date Data Arrived at EDR: 02/03/2017
Date Made Active in Reports: 04/07/2017
Number of Days to Update: 63
Source: Environmental Protection Agency
Telephone: 615-532-8599
Last EDR Contact: 02/16/2018
Next Scheduled EDR Contact: 05/28/2018
Data Release Frequency: Varies

US FIN ASSUR: Financial Assurance Information

All owners and operators of facilities that treat, store, or dispose of hazardous waste are required to provide proof that they will have sufficient funds to pay for the clean up, closure, and post-closure care of their facilities.

Date of Government Version: 01/11/2018
Date Data Arrived at EDR: 01/19/2018
Date Made Active in Reports: 03/02/2018
Number of Days to Update: 42
Source: Environmental Protection Agency
Telephone: 202-566-1917
Last EDR Contact: 01/19/2018
Next Scheduled EDR Contact: 04/09/2018
Data Release Frequency: Quarterly

EPA WATCH LIST: EPA WATCH LIST

EPA maintains a "Watch List" to facilitate dialogue between EPA, state and local environmental agencies on enforcement matters relating to facilities with alleged violations identified as either significant or high priority. Being on the Watch List does not mean that the facility has actually violated the law only that an investigation by EPA or a state or local environmental agency has led those organizations to allege that an unproven violation has in fact occurred. Being on the Watch List does not represent a higher level of concern regarding the alleged violations that were detected, but instead indicates cases requiring additional dialogue between EPA, state and local agencies - primarily because of the length of time the alleged violation has gone unaddressed or unresolved.

Date of Government Version: 08/30/2013
Date Data Arrived at EDR: 03/21/2014
Date Made Active in Reports: 06/17/2014
Number of Days to Update: 88
Source: Environmental Protection Agency
Telephone: 617-520-3000
Last EDR Contact: 01/31/2018
Next Scheduled EDR Contact: 05/21/2018
Data Release Frequency: Quarterly

2020 COR ACTION: 2020 Corrective Action Program List

The EPA has set ambitious goals for the RCRA Corrective Action program by creating the 2020 Corrective Action Universe. This RCRA cleanup baseline includes facilities expected to need corrective action. The 2020 universe contains a wide variety of sites. Some properties are heavily contaminated while others were contaminated but have since been cleaned up. Still others have not been fully investigated yet, and may require little or no remediation. Inclusion in the 2020 Universe does not necessarily imply failure on the part of a facility to meet its RCRA obligations.

Date of Government Version: 04/22/2013
Date Data Arrived at EDR: 03/03/2015
Date Made Active in Reports: 03/09/2015
Number of Days to Update: 6
Source: Environmental Protection Agency
Telephone: 703-308-4044
Last EDR Contact: 02/08/2018
Next Scheduled EDR Contact: 05/21/2018
Data Release Frequency: Varies

TSCA: Toxic Substances Control Act

Toxic Substances Control Act. TSCA identifies manufacturers and importers of chemical substances included on the TSCA Chemical Substance Inventory list. It includes data on the production volume of these substances by plant site.

Date of Government Version: 12/31/2016
Date Data Arrived at EDR: 06/21/2017
Date Made Active in Reports: 01/05/2018
Number of Days to Update: 198
Source: EPA
Telephone: 202-260-5521
Last EDR Contact: 12/22/2017
Next Scheduled EDR Contact: 04/02/2018
Data Release Frequency: Every 4 Years

TRIS: Toxic Chemical Release Inventory System

Toxic Release Inventory System. TRIS identifies facilities which release toxic chemicals to the air, water and land in reportable quantities under SARA Title III Section 313.

Date of Government Version: 12/31/2016
Date Data Arrived at EDR: 01/10/2018
Date Made Active in Reports: 01/12/2018
Number of Days to Update: 2

Source: EPA
Telephone: 202-566-0250
Last EDR Contact: 02/23/2018
Next Scheduled EDR Contact: 06/04/2018
Data Release Frequency: Annually

SSTS: Section 7 Tracking Systems

Section 7 of the Federal Insecticide, Fungicide and Rodenticide Act, as amended (92 Stat. 829) requires all registered pesticide-producing establishments to submit a report to the Environmental Protection Agency by March 1st each year. Each establishment must report the types and amounts of pesticides, active ingredients and devices being produced, and those having been produced and sold or distributed in the past year.

Date of Government Version: 12/31/2009
Date Data Arrived at EDR: 12/10/2010
Date Made Active in Reports: 02/25/2011
Number of Days to Update: 77

Source: EPA
Telephone: 202-564-4203
Last EDR Contact: 01/25/2018
Next Scheduled EDR Contact: 05/07/2018
Data Release Frequency: Annually

ROD: Records Of Decision

Record of Decision. ROD documents mandate a permanent remedy at an NPL (Superfund) site containing technical and health information to aid in the cleanup.

Date of Government Version: 12/11/2017
Date Data Arrived at EDR: 12/22/2017
Date Made Active in Reports: 01/12/2018
Number of Days to Update: 21

Source: EPA
Telephone: 703-416-0223
Last EDR Contact: 03/09/2018
Next Scheduled EDR Contact: 06/18/2018
Data Release Frequency: Annually

RMP: Risk Management Plans

When Congress passed the Clean Air Act Amendments of 1990, it required EPA to publish regulations and guidance for chemical accident prevention at facilities using extremely hazardous substances. The Risk Management Program Rule (RMP Rule) was written to implement Section 112(r) of these amendments. The rule, which built upon existing industry codes and standards, requires companies of all sizes that use certain flammable and toxic substances to develop a Risk Management Program, which includes a(n): Hazard assessment that details the potential effects of an accidental release, an accident history of the last five years, and an evaluation of worst-case and alternative accidental releases; Prevention program that includes safety precautions and maintenance, monitoring, and employee training measures; and Emergency response program that spells out emergency health care, employee training measures and procedures for informing the public and response agencies (e.g the fire department) should an accident occur.

Date of Government Version: 11/02/2017
Date Data Arrived at EDR: 11/17/2017
Date Made Active in Reports: 12/08/2017
Number of Days to Update: 21

Source: Environmental Protection Agency
Telephone: 202-564-8600
Last EDR Contact: 01/19/2018
Next Scheduled EDR Contact: 05/07/2018
Data Release Frequency: Varies

RAATS: RCRA Administrative Action Tracking System

RCRA Administration Action Tracking System. RAATS contains records based on enforcement actions issued under RCRA pertaining to major violators and includes administrative and civil actions brought by the EPA. For administration actions after September 30, 1995, data entry in the RAATS database was discontinued. EPA will retain a copy of the database for historical records. It was necessary to terminate RAATS because a decrease in agency resources made it impossible to continue to update the information contained in the database.

Date of Government Version: 04/17/1995
Date Data Arrived at EDR: 07/03/1995
Date Made Active in Reports: 08/07/1995
Number of Days to Update: 35

Source: EPA
Telephone: 202-564-4104
Last EDR Contact: 06/02/2008
Next Scheduled EDR Contact: 09/01/2008
Data Release Frequency: No Update Planned

PRP: Potentially Responsible Parties
A listing of verified Potentially Responsible Parties

Date of Government Version: 10/25/2013
Date Data Arrived at EDR: 10/17/2014
Date Made Active in Reports: 10/20/2014
Number of Days to Update: 3
Source: EPA
Telephone: 202-564-6023
Last EDR Contact: 02/06/2018
Next Scheduled EDR Contact: 05/21/2018
Data Release Frequency: Quarterly

PADS: PCB Activity Database System
PCB Activity Database. PADS Identifies generators, transporters, commercial storers and/or brokers and disposers of PCB's who are required to notify the EPA of such activities.

Date of Government Version: 06/01/2017
Date Data Arrived at EDR: 06/09/2017
Date Made Active in Reports: 10/13/2017
Number of Days to Update: 126
Source: EPA
Telephone: 202-566-0500
Last EDR Contact: 01/12/2018
Next Scheduled EDR Contact: 04/23/2018
Data Release Frequency: Annually

ICIS: Integrated Compliance Information System
The Integrated Compliance Information System (ICIS) supports the information needs of the national enforcement and compliance program as well as the unique needs of the National Pollutant Discharge Elimination System (NPDES) program.

Date of Government Version: 11/18/2016
Date Data Arrived at EDR: 11/23/2016
Date Made Active in Reports: 02/10/2017
Number of Days to Update: 79
Source: Environmental Protection Agency
Telephone: 202-564-2501
Last EDR Contact: 01/09/2018
Next Scheduled EDR Contact: 04/23/2018
Data Release Frequency: Quarterly

FTTS: FIFRA/ TSCA Tracking System - FIFRA (Federal Insecticide, Fungicide, & Rodenticide Act)/TSCA (Toxic Substances Control Act)
FTTS tracks administrative cases and pesticide enforcement actions and compliance activities related to FIFRA, TSCA and EPCRA (Emergency Planning and Community Right-to-Know Act). To maintain currency, EDR contacts the Agency on a quarterly basis.

Date of Government Version: 04/09/2009
Date Data Arrived at EDR: 04/16/2009
Date Made Active in Reports: 05/11/2009
Number of Days to Update: 25
Source: EPA/Office of Prevention, Pesticides and Toxic Substances
Telephone: 202-566-1667
Last EDR Contact: 08/18/2017
Next Scheduled EDR Contact: 12/04/2017
Data Release Frequency: Quarterly

FTTS INSP: FIFRA/ TSCA Tracking System - FIFRA (Federal Insecticide, Fungicide, & Rodenticide Act)/TSCA (Toxic Substances Control Act)
A listing of FIFRA/TSCA Tracking System (FTTS) inspections and enforcements.

Date of Government Version: 04/09/2009
Date Data Arrived at EDR: 04/16/2009
Date Made Active in Reports: 05/11/2009
Number of Days to Update: 25
Source: EPA
Telephone: 202-566-1667
Last EDR Contact: 08/18/2017
Next Scheduled EDR Contact: 12/04/2017
Data Release Frequency: Quarterly

MLTS: Material Licensing Tracking System
MLTS is maintained by the Nuclear Regulatory Commission and contains a list of approximately 8,100 sites which possess or use radioactive materials and which are subject to NRC licensing requirements. To maintain currency, EDR contacts the Agency on a quarterly basis.

Date of Government Version: 08/30/2016
Date Data Arrived at EDR: 09/08/2016
Date Made Active in Reports: 10/21/2016
Number of Days to Update: 43
Source: Nuclear Regulatory Commission
Telephone: 301-415-7169
Last EDR Contact: 01/19/2018
Next Scheduled EDR Contact: 05/21/2018
Data Release Frequency: Quarterly

COAL ASH DOE: Steam-Electric Plant Operation Data
A listing of power plants that store ash in surface ponds.

Date of Government Version: 12/31/2005
Date Data Arrived at EDR: 08/07/2009
Date Made Active in Reports: 10/22/2009
Number of Days to Update: 76
Source: Department of Energy
Telephone: 202-586-8719
Last EDR Contact: 03/09/2018
Next Scheduled EDR Contact: 06/18/2018
Data Release Frequency: Varies

COAL ASH EPA: Coal Combustion Residues Surface Impoundments List
A listing of coal combustion residues surface impoundments with high hazard potential ratings.

Date of Government Version: 07/01/2014
Date Data Arrived at EDR: 09/10/2014
Date Made Active in Reports: 10/20/2014
Number of Days to Update: 40
Source: Environmental Protection Agency
Telephone: N/A
Last EDR Contact: 03/06/2018
Next Scheduled EDR Contact: 06/18/2018
Data Release Frequency: Varies

PCB TRANSFORMER: PCB Transformer Registration Database
The database of PCB transformer registrations that includes all PCB registration submittals.

Date of Government Version: 05/24/2017
Date Data Arrived at EDR: 11/30/2017
Date Made Active in Reports: 12/15/2017
Number of Days to Update: 15
Source: Environmental Protection Agency
Telephone: 202-566-0517
Last EDR Contact: 01/26/2018
Next Scheduled EDR Contact: 05/07/2018
Data Release Frequency: Varies

RADINFO: Radiation Information Database
The Radiation Information Database (RADINFO) contains information about facilities that are regulated by U.S. Environmental Protection Agency (EPA) regulations for radiation and radioactivity.

Date of Government Version: 10/02/2017
Date Data Arrived at EDR: 10/05/2017
Date Made Active in Reports: 10/13/2017
Number of Days to Update: 8
Source: Environmental Protection Agency
Telephone: 202-343-9775
Last EDR Contact: 01/04/2018
Next Scheduled EDR Contact: 04/16/2018
Data Release Frequency: Quarterly

HIST FTTS: FIFRA/TSCA Tracking System Administrative Case Listing
A complete administrative case listing from the FIFRA/TSCA Tracking System (FTTS) for all ten EPA regions. The information was obtained from the National Compliance Database (NCDB). NCDB supports the implementation of FIFRA (Federal Insecticide, Fungicide, and Rodenticide Act) and TSCA (Toxic Substances Control Act). Some EPA regions are now closing out records. Because of that, and the fact that some EPA regions are not providing EPA Headquarters with updated records, it was decided to create a HIST FTTS database. It included records that may not be included in the newer FTTS database updates. This database is no longer updated.

Date of Government Version: 10/19/2006
Date Data Arrived at EDR: 03/01/2007
Date Made Active in Reports: 04/10/2007
Number of Days to Update: 40
Source: Environmental Protection Agency
Telephone: 202-564-2501
Last EDR Contact: 12/17/2007
Next Scheduled EDR Contact: 03/17/2008
Data Release Frequency: No Update Planned

HIST FTTS INSP: FIFRA/TSCA Tracking System Inspection & Enforcement Case Listing
A complete inspection and enforcement case listing from the FIFRA/TSCA Tracking System (FTTS) for all ten EPA regions. The information was obtained from the National Compliance Database (NCDB). NCDB supports the implementation of FIFRA (Federal Insecticide, Fungicide, and Rodenticide Act) and TSCA (Toxic Substances Control Act). Some EPA regions are now closing out records. Because of that, and the fact that some EPA regions are not providing EPA Headquarters with updated records, it was decided to create a HIST FTTS database. It included records that may not be included in the newer FTTS database updates. This database is no longer updated.

Date of Government Version: 10/19/2006
Date Data Arrived at EDR: 03/01/2007
Date Made Active in Reports: 04/10/2007
Number of Days to Update: 40

Source: Environmental Protection Agency
Telephone: 202-564-2501
Last EDR Contact: 12/17/2008
Next Scheduled EDR Contact: 03/17/2008
Data Release Frequency: No Update Planned

DOT OPS: Incident and Accident Data

Department of Transporation, Office of Pipeline Safety Incident and Accident data.

Date of Government Version: 07/31/2012
Date Data Arrived at EDR: 08/07/2012
Date Made Active in Reports: 09/18/2012
Number of Days to Update: 42

Source: Department of Transporation, Office of Pipeline Safety
Telephone: 202-366-4595
Last EDR Contact: 01/19/2018
Next Scheduled EDR Contact: 05/14/2018
Data Release Frequency: Varies

CONSENT: Superfund (CERCLA) Consent Decrees

Major legal settlements that establish responsibility and standards for cleanup at NPL (Superfund) sites. Released periodically by United States District Courts after settlement by parties to litigation matters.

Date of Government Version: 09/30/2017
Date Data Arrived at EDR: 11/10/2017
Date Made Active in Reports: 01/12/2018
Number of Days to Update: 63

Source: Department of Justice, Consent Decree Library
Telephone: Varies
Last EDR Contact: 01/04/2018
Next Scheduled EDR Contact: 04/02/2018
Data Release Frequency: Varies

BRS: Biennial Reporting System

The Biennial Reporting System is a national system administered by the EPA that collects data on the generation and management of hazardous waste. BRS captures detailed data from two groups: Large Quantity Generators (LQG) and Treatment, Storage, and Disposal Facilities.

Date of Government Version: 12/31/2015
Date Data Arrived at EDR: 02/22/2017
Date Made Active in Reports: 09/28/2017
Number of Days to Update: 218

Source: EPA/NTIS
Telephone: 800-424-9346
Last EDR Contact: 02/23/2018
Next Scheduled EDR Contact: 06/04/2018
Data Release Frequency: Biennially

INDIAN RESERV: Indian Reservations

This map layer portrays Indian administered lands of the United States that have any area equal to or greater than 640 acres.

Date of Government Version: 12/31/2014
Date Data Arrived at EDR: 07/14/2015
Date Made Active in Reports: 01/10/2017
Number of Days to Update: 546

Source: USGS
Telephone: 202-208-3710
Last EDR Contact: 01/09/2018
Next Scheduled EDR Contact: 04/23/2018
Data Release Frequency: Semi-Annually

FUSRAP: Formerly Utilized Sites Remedial Action Program

DOE established the Formerly Utilized Sites Remedial Action Program (FUSRAP) in 1974 to remediate sites where radioactive contamination remained from Manhattan Project and early U.S. Atomic Energy Commission (AEC) operations.

Date of Government Version: 12/23/2016
Date Data Arrived at EDR: 12/27/2016
Date Made Active in Reports: 02/17/2017
Number of Days to Update: 52

Source: Department of Energy
Telephone: 202-586-3559
Last EDR Contact: 01/19/2018
Next Scheduled EDR Contact: 05/21/2018
Data Release Frequency: Varies

UMTRA: Uranium Mill Tailings Sites

Uranium ore was mined by private companies for federal government use in national defense programs. When the mills shut down, large piles of the sand-like material (mill tailings) remain after uranium has been extracted from the ore. Levels of human exposure to radioactive materials from the piles are low; however, in some cases tailings were used as construction materials before the potential health hazards of the tailings were recognized.

Date of Government Version: 06/23/2017
Date Data Arrived at EDR: 10/11/2017
Date Made Active in Reports: 11/03/2017
Number of Days to Update: 23

Source: Department of Energy
Telephone: 505-845-0011
Last EDR Contact: 02/23/2018
Next Scheduled EDR Contact: 06/04/2018
Data Release Frequency: Varies

LEAD SMELTER 1: Lead Smelter Sites

A listing of former lead smelter site locations.

Date of Government Version: 01/09/2018
Date Data Arrived at EDR: 02/06/2018
Date Made Active in Reports: 03/02/2018
Number of Days to Update: 24

Source: Environmental Protection Agency
Telephone: 703-603-8787
Last EDR Contact: 02/06/2018
Next Scheduled EDR Contact: 05/21/2018
Data Release Frequency: Varies

LEAD SMELTER 2: Lead Smelter Sites

A list of several hundred sites in the U.S. where secondary lead smelting was done from 1931and 1964. These sites may pose a threat to public health through ingestion or inhalation of contaminated soil or dust

Date of Government Version: 04/05/2001
Date Data Arrived at EDR: 10/27/2010
Date Made Active in Reports: 12/02/2010
Number of Days to Update: 36

Source: American Journal of Public Health
Telephone: 703-305-6451
Last EDR Contact: 12/02/2009
Next Scheduled EDR Contact: N/A
Data Release Frequency: No Update Planned

US AIRS (AFS): Aerometric Information Retrieval System Facility Subsystem (AFS)

The database is a sub-system of Aerometric Information Retrieval System (AIRS). AFS contains compliance data on air pollution point sources regulated by the U.S. EPA and/or state and local air regulatory agencies. This information comes from source reports by various stationary sources of air pollution, such as electric power plants, steel mills, factories, and universities, and provides information about the air pollutants they produce. Action, air program, air program pollutant, and general level plant data. It is used to track emissions and compliance data from industrial plants.

Date of Government Version: 10/12/2016
Date Data Arrived at EDR: 10/26/2016
Date Made Active in Reports: 02/03/2017
Number of Days to Update: 100

Source: EPA
Telephone: 202-564-2496
Last EDR Contact: 09/26/2017
Next Scheduled EDR Contact: 01/08/2018
Data Release Frequency: Annually

US AIRS MINOR: Air Facility System Data

A listing of minor source facilities.

Date of Government Version: 10/12/2016
Date Data Arrived at EDR: 10/26/2016
Date Made Active in Reports: 02/03/2017
Number of Days to Update: 100

Source: EPA
Telephone: 202-564-2496
Last EDR Contact: 09/26/2017
Next Scheduled EDR Contact: 01/08/2018
Data Release Frequency: Annually

US MINES: Mines Master Index File

Contains all mine identification numbers issued for mines active or opened since 1971. The data also includes violation information.

Date of Government Version: 10/29/2017
Date Data Arrived at EDR: 11/28/2017
Date Made Active in Reports: 01/12/2018
Number of Days to Update: 45

Source: Department of Labor, Mine Safety and Health Administration
Telephone: 303-231-5959
Last EDR Contact: 02/28/2018
Next Scheduled EDR Contact: 06/11/2018
Data Release Frequency: Semi-Annually

US MINES 2: Ferrous and Nonferrous Metal Mines Database Listing

This map layer includes ferrous (ferrous metal mines are facilities that extract ferrous metals, such as iron ore or molybdenum) and nonferrous (Nonferrous metal mines are facilities that extract nonferrous metals, such as gold, silver, copper, zinc, and lead) metal mines in the United States.

Date of Government Version: 12/05/2005
Date Data Arrived at EDR: 02/29/2008
Date Made Active in Reports: 04/18/2008
Number of Days to Update: 49

Source: USGS
Telephone: 703-648-7709
Last EDR Contact: 03/02/2018
Next Scheduled EDR Contact: 06/11/2018
Data Release Frequency: Varies

US MINES 3: Active Mines & Mineral Plants Database Listing

Active Mines and Mineral Processing Plant operations for commodities monitored by the Minerals Information Team of the USGS.

Date of Government Version: 04/14/2011
Date Data Arrived at EDR: 06/08/2011
Date Made Active in Reports: 09/13/2011
Number of Days to Update: 97

Source: USGS
Telephone: 703-648-7709
Last EDR Contact: 03/02/2018
Next Scheduled EDR Contact: 06/11/2018
Data Release Frequency: Varies

ABANDONED MINES: Abandoned Mines

An inventory of land and water impacted by past mining (primarily coal mining) is maintained by OSMRE to provide information needed to implement the Surface Mining Control and Reclamation Act of 1977 (SMCRA). The inventory contains information on the location, type, and extent of AML impacts, as well as, information on the cost associated with the reclamation of those problems. The inventory is based upon field surveys by State, Tribal, and OSMRE program officials. It is dynamic to the extent that it is modified as new problems are identified and existing problems are reclaimed.

Date of Government Version: 09/25/2017
Date Data Arrived at EDR: 09/26/2017
Date Made Active in Reports: 10/20/2017
Number of Days to Update: 24

Source: Department of Interior
Telephone: 202-208-2609
Last EDR Contact: 03/07/2018
Next Scheduled EDR Contact: 06/25/2018
Data Release Frequency: Quarterly

FINDS: Facility Index System/Facility Registry System

Facility Index System. FINDS contains both facility information and 'pointers' to other sources that contain more detail. EDR includes the following FINDS databases in this report: PCS (Permit Compliance System), AIRS (Aerometric Information Retrieval System), DOCKET (Enforcement Docket used to manage and track information on civil judicial enforcement cases for all environmental statutes), FURS (Federal Underground Injection Control), C-DOCKET (Criminal Docket System used to track criminal enforcement actions for all environmental statutes), FFIS (Federal Facilities Information System), STATE (State Environmental Laws and Statutes), and PADS (PCB Activity Data System).

Date of Government Version: 07/23/2017
Date Data Arrived at EDR: 09/06/2017
Date Made Active in Reports: 09/15/2017
Number of Days to Update: 9

Source: EPA
Telephone: (415) 947-8000
Last EDR Contact: 02/23/2018
Next Scheduled EDR Contact: 06/18/2018
Data Release Frequency: Quarterly

ECHO: Enforcement & Compliance History Information

ECHO provides integrated compliance and enforcement information for about 800,000 regulated facilities nationwide.

Date of Government Version: 01/13/2018
Date Data Arrived at EDR: 01/19/2018
Date Made Active in Reports: 03/02/2018
Number of Days to Update: 42

Source: Environmental Protection Agency
Telephone: 202-564-2280
Last EDR Contact: 03/07/2018
Next Scheduled EDR Contact: 06/18/2018
Data Release Frequency: Quarterly

UXO: Unexploded Ordnance Sites

A listing of unexploded ordnance site locations

Date of Government Version: 09/30/2016
Date Data Arrived at EDR: 10/31/2017
Date Made Active in Reports: 01/12/2018
Number of Days to Update: 73

Source: Department of Defense
Telephone: 703-704-1564
Last EDR Contact: 01/02/2018
Next Scheduled EDR Contact: 04/30/2018
Data Release Frequency: Varies

DOCKET HWC: Hazardous Waste Compliance Docket Listing
A complete list of the Federal Agency Hazardous Waste Compliance Docket Facilities.

Date of Government Version: 06/27/2017
Date Data Arrived at EDR: 11/21/2017
Date Made Active in Reports: 01/12/2018
Number of Days to Update: 52
Source: Environmental Protection Agency
Telephone: 202-564-0527
Last EDR Contact: 03/02/2018
Next Scheduled EDR Contact: 06/11/2018
Data Release Frequency: Varies

FUELS PROGRAM: EPA Fuels Program Registered Listing
This listing includes facilities that are registered under the Part 80 (Code of Federal Regulations) EPA Fuels Programs. All companies now are required to submit new and updated registrations.

Date of Government Version: 11/20/2017
Date Data Arrived at EDR: 11/20/2017
Date Made Active in Reports: 01/12/2018
Number of Days to Update: 53
Source: EPA
Telephone: 800-385-6164
Last EDR Contact: 02/21/2018
Next Scheduled EDR Contact: 06/04/2018
Data Release Frequency: Quarterly

CA BOND EXP. PLAN: Bond Expenditure Plan
Department of Health Services developed a site-specific expenditure plan as the basis for an appropriation of Hazardous Substance Cleanup Bond Act funds. It is not updated.

Date of Government Version: 01/01/1989
Date Data Arrived at EDR: 07/27/1994
Date Made Active in Reports: 08/02/1994
Number of Days to Update: 6
Source: Department of Health Services
Telephone: 916-255-2118
Last EDR Contact: 05/31/1994
Next Scheduled EDR Contact: N/A
Data Release Frequency: No Update Planned

CORTESE: "Cortese" Hazardous Waste & Substances Sites List
The sites for the list are designated by the State Water Resource Control Board (LUST), the Integrated Waste Board (SWF/LS), and the Department of Toxic Substances Control (Cal-Sites).

Date of Government Version: 02/08/2018
Date Data Arrived at EDR: 02/08/2018
Date Made Active in Reports: 02/08/2018
Number of Days to Update: 0
Source: CAL EPA/Office of Emergency Information
Telephone: 916-323-3400
Last EDR Contact: 02/08/2018
Next Scheduled EDR Contact: 04/09/2018
Data Release Frequency: Quarterly

DRYCLEANERS: Cleaner Facilities
A list of drycleaner related facilities that have EPA ID numbers. These are facilities with certain SIC codes: power laundries, family and commercial; garment pressing and cleaner's agents; linen supply; coin-operated laundries and cleaning; drycleaning plants, except rugs; carpet and upholster cleaning; industrial launderers; laundry and garment services.

Date of Government Version: 08/02/2017
Date Data Arrived at EDR: 08/08/2017
Date Made Active in Reports: 10/16/2017
Number of Days to Update: 69
Source: Department of Toxic Substance Control
Telephone: 916-327-4498
Last EDR Contact: 02/28/2018
Next Scheduled EDR Contact: 06/18/2018
Data Release Frequency: Annually

EMI: Emissions Inventory Data
Toxics and criteria pollutant emissions data collected by the ARB and local air pollution agencies.

Date of Government Version: 12/31/2015
Date Data Arrived at EDR: 03/21/2017
Date Made Active in Reports: 08/15/2017
Number of Days to Update: 147
Source: California Air Resources Board
Telephone: 916-322-2990
Last EDR Contact: 12/22/2017
Next Scheduled EDR Contact: 04/02/2018
Data Release Frequency: Varies

ENF: Enforcement Action Listing

A listing of Water Board Enforcement Actions. Formal is everything except Oral/Verbal Communication, Notice of Violation, Expedited Payment Letter, and Staff Enforcement Letter.

Date of Government Version: 11/01/2017
Date Data Arrived at EDR: 11/03/2017
Date Made Active in Reports: 12/07/2017
Number of Days to Update: 34

Source: State Water Resoruces Control Board
Telephone: 916-445-9379
Last EDR Contact: 01/22/2018
Next Scheduled EDR Contact: 05/07/2018
Data Release Frequency: Varies

Financial Assurance 1: Financial Assurance Information Listing

Financial Assurance information

Date of Government Version: 10/23/2017
Date Data Arrived at EDR: 10/24/2017
Date Made Active in Reports: 12/15/2017
Number of Days to Update: 52

Source: Department of Toxic Substances Control
Telephone: 916-255-3628
Last EDR Contact: 01/22/2018
Next Scheduled EDR Contact: 05/07/2018
Data Release Frequency: Varies

Financial Assurance 2: Financial Assurance Information Listing

A listing of financial assurance information for solid waste facilities. Financial assurance is intended to ensure that resources are available to pay for the cost of closure, post-closure care, and corrective measures if the owner or operator of a regulated facility is unable or unwilling to pay.

Date of Government Version: 11/14/2017
Date Data Arrived at EDR: 11/17/2017
Date Made Active in Reports: 12/18/2017
Number of Days to Update: 31

Source: California Integrated Waste Management Board
Telephone: 916-341-6066
Last EDR Contact: 02/08/2018
Next Scheduled EDR Contact: 05/28/2018
Data Release Frequency: Varies

HAZNET: Facility and Manifest Data

Facility and Manifest Data. The data is extracted from the copies of hazardous waste manifests received each year by the DTSC. The annual volume of manifests is typically 700,000 - 1,000,000 annually, representing approximately 350,000 - 500,000 shipments. Data are from the manifests submitted without correction, and therefore many contain some invalid values for data elements such as generator ID, TSD ID, waste category, and disposal method. This database begins with calendar year 1993.

Date of Government Version: 12/31/2016
Date Data Arrived at EDR: 07/12/2017
Date Made Active in Reports: 10/17/2017
Number of Days to Update: 97

Source: California Environmental Protection Agency
Telephone: 916-255-1136
Last EDR Contact: 01/08/2018
Next Scheduled EDR Contact: 04/23/2018
Data Release Frequency: Annually

ICE: ICE

Contains data pertaining to the Permitted Facilities with Inspections / Enforcements sites tracked in Envirostor.

Date of Government Version: 11/20/2017
Date Data Arrived at EDR: 11/20/2017
Date Made Active in Reports: 12/27/2017
Number of Days to Update: 37

Source: Department of Toxic Subsances Control
Telephone: 877-786-9427
Last EDR Contact: 02/21/2018
Next Scheduled EDR Contact: 06/04/2018
Data Release Frequency: Quarterly

HIST CORTESE: Hazardous Waste & Substance Site List

The sites for the list are designated by the State Water Resource Control Board [LUST], the Integrated Waste Board [SWF/LS], and the Department of Toxic Substances Control [CALSITES]. This listing is no longer updated by the state agency.

Date of Government Version: 04/01/2001
Date Data Arrived at EDR: 01/22/2009
Date Made Active in Reports: 04/08/2009
Number of Days to Update: 76

Source: Department of Toxic Substances Control
Telephone: 916-323-3400
Last EDR Contact: 01/22/2009
Next Scheduled EDR Contact: N/A
Data Release Frequency: No Update Planned

HWP: EnviroStor Permitted Facilities Listing
Detailed information on permitted hazardous waste facilities and corrective action ("cleanups") tracked in EnviroStor.

Date of Government Version: 11/20/2017
Date Data Arrived at EDR: 11/20/2017
Date Made Active in Reports: 12/27/2017
Number of Days to Update: 37
Source: Department of Toxic Substances Control
Telephone: 916-323-3400
Last EDR Contact: 02/21/2018
Next Scheduled EDR Contact: 06/04/2018
Data Release Frequency: Quarterly

HWT: Registered Hazardous Waste Transporter Database
A listing of hazardous waste transporters. In California, unless specifically exempted, it is unlawful for any person to transport hazardous wastes unless the person holds a valid registration issued by DTSC. A hazardous waste transporter registration is valid for one year and is assigned a unique registration number.

Date of Government Version: 01/08/2018
Date Data Arrived at EDR: 01/09/2018
Date Made Active in Reports: 02/06/2018
Number of Days to Update: 28
Source: Department of Toxic Substances Control
Telephone: 916-440-7145
Last EDR Contact: 01/09/2018
Next Scheduled EDR Contact: 04/23/2018
Data Release Frequency: Quarterly

MINES: Mines Site Location Listing
A listing of mine site locations from the Office of Mine Reclamation.

Date of Government Version: 12/11/2017
Date Data Arrived at EDR: 12/12/2017
Date Made Active in Reports: 01/12/2018
Number of Days to Update: 31
Source: Department of Conservation
Telephone: 916-322-1080
Last EDR Contact: 12/12/2017
Next Scheduled EDR Contact: 03/26/2018
Data Release Frequency: Quarterly

MWMP: Medical Waste Management Program Listing
The Medical Waste Management Program (MWMP) ensures the proper handling and disposal of medical waste by permitting and inspecting medical waste Offsite Treatment Facilities (PDF) and Transfer Stations (PDF) throughout the state. MWMP also oversees all Medical Waste Transporters.

Date of Government Version: 11/29/2017
Date Data Arrived at EDR: 12/05/2017
Date Made Active in Reports: 01/16/2018
Number of Days to Update: 42
Source: Department of Public Health
Telephone: 916-558-1784
Last EDR Contact: 03/06/2018
Next Scheduled EDR Contact: 06/18/2018
Data Release Frequency: Varies

NPDES: NPDES Permits Listing
A listing of NPDES permits, including stormwater.

Date of Government Version: 11/13/2017
Date Data Arrived at EDR: 11/14/2017
Date Made Active in Reports: 12/07/2017
Number of Days to Update: 23
Source: State Water Resources Control Board
Telephone: 916-445-9379
Last EDR Contact: 02/14/2018
Next Scheduled EDR Contact: 05/28/2018
Data Release Frequency: Quarterly

PEST LIC: Pesticide Regulation Licenses Listing
A listing of licenses and certificates issued by the Department of Pesticide Regulation. The DPR issues licenses and/or certificates to: Persons and businesses that apply or sell pesticides; Pest control dealers and brokers; Persons who advise on agricultural pesticide applications.

Date of Government Version: 12/04/2017
Date Data Arrived at EDR: 12/05/2017
Date Made Active in Reports: 01/16/2018
Number of Days to Update: 42
Source: Department of Pesticide Regulation
Telephone: 916-445-4038
Last EDR Contact: 03/05/2018
Next Scheduled EDR Contact: 06/18/2018
Data Release Frequency: Quarterly

PROC: Certified Processors Database
A listing of certified processors.

Date of Government Version: 12/11/2017
Date Data Arrived at EDR: 12/12/2017
Date Made Active in Reports: 01/16/2018
Number of Days to Update: 35
Source: Department of Conservation
Telephone: 916-323-3836
Last EDR Contact: 12/12/2017
Next Scheduled EDR Contact: 03/26/2018
Data Release Frequency: Quarterly

NOTIFY 65: Proposition 65 Records
Listings of all Proposition 65 incidents reported to counties by the State Water Resources Control Board and the Regional Water Quality Control Board. This database is no longer updated by the reporting agency.

Date of Government Version: 12/14/2017
Date Data Arrived at EDR: 12/15/2017
Date Made Active in Reports: 01/16/2018
Number of Days to Update: 32
Source: State Water Resources Control Board
Telephone: 916-445-3846
Last EDR Contact: 12/13/2017
Next Scheduled EDR Contact: 04/02/2018
Data Release Frequency: No Update Planned

UIC: UIC Listing
A listing of wells identified as underground injection wells, in the California Oil and Gas Wells database.

Date of Government Version: 12/11/2017
Date Data Arrived at EDR: 12/12/2017
Date Made Active in Reports: 01/17/2018
Number of Days to Update: 36
Source: Deaprtment of Conservation
Telephone: 916-445-2408
Last EDR Contact: 12/12/2017
Next Scheduled EDR Contact: 03/26/2018
Data Release Frequency: Varies

WASTEWATER PITS: Oil Wastewater Pits Listing
Water officials discovered that oil producers have been dumping chemical-laden wastewater into hundreds of unlined pits that are operating without proper permits. Inspections completed by the Central Valley Regional Water Quality Control Board revealed the existence of previously unidentified waste sites. The water board?s review found that more than one-third of the region?s active disposal pits are operating without permission.

Date of Government Version: 04/15/2015
Date Data Arrived at EDR: 04/17/2015
Date Made Active in Reports: 06/23/2015
Number of Days to Update: 67
Source: RWQCB, Central Valley Region
Telephone: 559-445-5577
Last EDR Contact: 01/12/2018
Next Scheduled EDR Contact: 04/23/2018
Data Release Frequency: Varies

WDS: Waste Discharge System
Sites which have been issued waste discharge requirements.

Date of Government Version: 06/19/2007
Date Data Arrived at EDR: 06/20/2007
Date Made Active in Reports: 06/29/2007
Number of Days to Update: 9
Source: State Water Resources Control Board
Telephone: 916-341-5227
Last EDR Contact: 02/15/2018
Next Scheduled EDR Contact: 06/04/2018
Data Release Frequency: Quarterly

WIP: Well Investigation Program Case List
Well Investigation Program case in the San Gabriel and San Fernando Valley area.

Date of Government Version: 07/03/2009
Date Data Arrived at EDR: 07/21/2009
Date Made Active in Reports: 08/03/2009
Number of Days to Update: 13
Source: Los Angeles Water Quality Control Board
Telephone: 213-576-6726
Last EDR Contact: 12/19/2017
Next Scheduled EDR Contact: 04/09/2018
Data Release Frequency: Varies

GOVERNMENT RECORDS SEARCHED / DATA CURRENCY TRACKING

EDR HIGH RISK HISTORICAL RECORDS

EDR Exclusive Records

EDR MGP: EDR Proprietary Manufactured Gas Plants

The EDR Proprietary Manufactured Gas Plant Database includes records of coal gas plants (manufactured gas plants) compiled by EDR's researchers. Manufactured gas sites were used in the United States from the 1800's to 1950's to produce a gas that could be distributed and used as fuel. These plants used whale oil, rosin, coal, or a mixture of coal, oil, and water that also produced a significant amount of waste. Many of the byproducts of the gas production, such as coal tar (oily waste containing volatile and non-volatile chemicals), sludges, oils and other compounds are potentially hazardous to human health and the environment. The byproduct from this process was frequently disposed of directly at the plant site and can remain or spread slowly, serving as a continuous source of soil and groundwater contamination.

Date of Government Version: N/A
Date Data Arrived at EDR: N/A
Date Made Active in Reports: N/A
Number of Days to Update: N/A

Source: EDR, Inc.
Telephone: N/A
Last EDR Contact: N/A
Next Scheduled EDR Contact: N/A
Data Release Frequency: No Update Planned

EDR Hist Auto: EDR Exclusive Historical Auto Stations

EDR has searched selected national collections of business directories and has collected listings of potential gas station/filling station/service station sites that were available to EDR researchers. EDR's review was limited to those categories of sources that might, in EDR's opinion, include gas station/filling station/service station establishments. The categories reviewed included, but were not limited to gas, gas station, gasoline station, filling station, auto, automobile repair, auto service station, service station, etc. This database falls within a category of information EDR classifies as "High Risk Historical Records", or HRHR. EDR's HRHR effort presents unique and sometimes proprietary data about past sites and operations that typically create environmental concerns, but may not show up in current government records searches.

Date of Government Version: N/A
Date Data Arrived at EDR: N/A
Date Made Active in Reports: N/A
Number of Days to Update: N/A

Source: EDR, Inc.
Telephone: N/A
Last EDR Contact: N/A
Next Scheduled EDR Contact: N/A
Data Release Frequency: Varies

EDR Hist Cleaner: EDR Exclusive Historical Cleaners

EDR has searched selected national collections of business directories and has collected listings of potential dry cleaner sites that were available to EDR researchers. EDR's review was limited to those categories of sources that might, in EDR's opinion, include dry cleaning establishments. The categories reviewed included, but were not limited to dry cleaners, cleaners, laundry, laundromat, cleaning/laundry, wash & dry etc. This database falls within a category of information EDR classifies as "High Risk Historical Records", or HRHR. EDR's HRHR effort presents unique and sometimes proprietary data about past sites and operations that typically create environmental concerns, but may not show up in current government records searches.

Date of Government Version: N/A
Date Data Arrived at EDR: N/A
Date Made Active in Reports: N/A
Number of Days to Update: N/A

Source: EDR, Inc.
Telephone: N/A
Last EDR Contact: N/A
Next Scheduled EDR Contact: N/A
Data Release Frequency: Varies

EDR RECOVERED GOVERNMENT ARCHIVES

Exclusive Recovered Govt. Archives

RGA LF: Recovered Government Archive Solid Waste Facilities List

The EDR Recovered Government Archive Landfill database provides a list of landfills derived from historical databases and includes many records that no longer appear in current government lists. Compiled from Records formerly available from the Department of Resources Recycling and Recovery in California.

Date of Government Version: N/A
Date Data Arrived at EDR: 07/01/2013
Date Made Active in Reports: 01/13/2014
Number of Days to Update: 196

Source: Department of Resources Recycling and Recovery
Telephone: N/A
Last EDR Contact: 06/01/2012
Next Scheduled EDR Contact: N/A
Data Release Frequency: Varies

RGA LUST: Recovered Government Archive Leaking Underground Storage Tank

The EDR Recovered Government Archive Leaking Underground Storage Tank database provides a list of LUST incidents derived from historical databases and includes many records that no longer appear in current government lists. Compiled from Records formerly available from the State Water Resources Control Board in California.

Date of Government Version: N/A
Date Data Arrived at EDR: 07/01/2013
Date Made Active in Reports: 12/30/2013
Number of Days to Update: 182

Source: State Water Resources Control Board
Telephone: N/A
Last EDR Contact: 06/01/2012
Next Scheduled EDR Contact: N/A
Data Release Frequency: Varies

COUNTY RECORDS

ALAMEDA COUNTY:

Contaminated Sites

A listing of contaminated sites overseen by the Toxic Release Program (oil and groundwater contamination from chemical releases and spills) and the Leaking Underground Storage Tank Program (soil and ground water contamination from leaking petroleum USTs).

Date of Government Version: 01/09/2018
Date Data Arrived at EDR: 01/11/2018
Date Made Active in Reports: 02/22/2018
Number of Days to Update: 42

Source: Alameda County Environmental Health Services
Telephone: 510-567-6700
Last EDR Contact: 01/04/2018
Next Scheduled EDR Contact: 04/23/2018
Data Release Frequency: Semi-Annually

Underground Tanks

Underground storage tank sites located in Alameda county.

Date of Government Version: 10/11/2017
Date Data Arrived at EDR: 10/12/2017
Date Made Active in Reports: 11/08/2017
Number of Days to Update: 27

Source: Alameda County Environmental Health Services
Telephone: 510-567-6700
Last EDR Contact: 01/22/2018
Next Scheduled EDR Contact: 04/24/2047
Data Release Frequency: Semi-Annually

AMADOR COUNTY:

CUPA Facility List

Cupa Facility List

Date of Government Version: 12/08/2017
Date Data Arrived at EDR: 12/12/2017
Date Made Active in Reports: 12/27/2017
Number of Days to Update: 15

Source: Amador County Environmental Health
Telephone: 209-223-6439
Last EDR Contact: 02/28/2018
Next Scheduled EDR Contact: 06/18/2018
Data Release Frequency: Varies

BUTTE COUNTY:

CUPA Facility Listing

Cupa facility list.

Date of Government Version: 04/21/2017
Date Data Arrived at EDR: 04/25/2017
Date Made Active in Reports: 08/09/2017
Number of Days to Update: 106

Source: Public Health Department
Telephone: 530-538-7149
Last EDR Contact: 01/04/2018
Next Scheduled EDR Contact: 04/23/2018
Data Release Frequency: No Update Planned

CALVERAS COUNTY:

CUPA Facility Listing
Cupa Facility Listing

Date of Government Version: 08/31/2017
Date Data Arrived at EDR: 09/05/2017
Date Made Active in Reports: 11/08/2017
Number of Days to Update: 64

Source: Calveras County Environmental Health
Telephone: 209-754-6399
Last EDR Contact: 12/20/2017
Next Scheduled EDR Contact: 10/09/2017
Data Release Frequency: Quarterly

COLUSA COUNTY:

CUPA Facility List
Cupa facility list.

Date of Government Version: 08/07/2017
Date Data Arrived at EDR: 08/08/2017
Date Made Active in Reports: 10/16/2017
Number of Days to Update: 69

Source: Health & Human Services
Telephone: 530-458-0396
Last EDR Contact: 02/14/2018
Next Scheduled EDR Contact: 05/21/2018
Data Release Frequency: Semi-Annually

CONTRA COSTA COUNTY:

Site List
List includes sites from the underground tank, hazardous waste generator and business plan/2185 programs.

Date of Government Version: 11/20/2017
Date Data Arrived at EDR: 11/29/2017
Date Made Active in Reports: 01/19/2018
Number of Days to Update: 51

Source: Contra Costa Health Services Department
Telephone: 925-646-2286
Last EDR Contact: 01/29/2018
Next Scheduled EDR Contact: 05/14/2018
Data Release Frequency: Semi-Annually

DEL NORTE COUNTY:

CUPA Facility List
Cupa Facility list

Date of Government Version: 10/31/2017
Date Data Arrived at EDR: 11/01/2017
Date Made Active in Reports: 11/14/2017
Number of Days to Update: 13

Source: Del Norte County Environmental Health Division
Telephone: 707-465-0426
Last EDR Contact: 01/29/2018
Next Scheduled EDR Contact: 05/14/2018
Data Release Frequency: Varies

EL DORADO COUNTY:

CUPA Facility List
CUPA facility list.

Date of Government Version: 12/04/2017
Date Data Arrived at EDR: 12/06/2017
Date Made Active in Reports: 12/27/2017
Number of Days to Update: 21

Source: El Dorado County Environmental Management Department
Telephone: 530-621-6623
Last EDR Contact: 01/29/2018
Next Scheduled EDR Contact: 05/14/2018
Data Release Frequency: Varies

FRESNO COUNTY:

CUPA Resources List

Certified Unified Program Agency. CUPA's are responsible for implementing a unified hazardous materials and hazardous waste management regulatory program. The agency provides oversight of businesses that deal with hazardous materials, operate underground storage tanks or aboveground storage tanks.

Date of Government Version: 10/03/2017
Date Data Arrived at EDR: 10/06/2017
Date Made Active in Reports: 11/15/2017
Number of Days to Update: 40

Source: Dept. of Community Health
Telephone: 559-445-3271
Last EDR Contact: 02/22/2018
Next Scheduled EDR Contact: 04/16/2018
Data Release Frequency: Semi-Annually

GLENN COUNTY:

CUPA Facility List

Cupa facility list

Date of Government Version: 10/25/2017
Date Data Arrived at EDR: 10/27/2017
Date Made Active in Reports: 11/15/2017
Number of Days to Update: 19

Source: Glenn County Air Pollution Control District
Telephone: 830-934-6500
Last EDR Contact: 01/22/2018
Next Scheduled EDR Contact: 05/07/2018
Data Release Frequency: Varies

HUMBOLDT COUNTY:

CUPA Facility List

CUPA facility list.

Date of Government Version: 08/03/2017
Date Data Arrived at EDR: 08/08/2017
Date Made Active in Reports: 10/16/2017
Number of Days to Update: 69

Source: Humboldt County Environmental Health
Telephone: N/A
Last EDR Contact: 02/05/2018
Next Scheduled EDR Contact: 06/04/2018
Data Release Frequency: Semi-Annually

IMPERIAL COUNTY:

CUPA Facility List

Cupa facility list.

Date of Government Version: 10/23/2017
Date Data Arrived at EDR: 10/24/2017
Date Made Active in Reports: 11/15/2017
Number of Days to Update: 22

Source: San Diego Border Field Office
Telephone: 760-339-2777
Last EDR Contact: 01/22/2018
Next Scheduled EDR Contact: 05/07/2018
Data Release Frequency: Varies

INYO COUNTY:

CUPA Facility List
Cupa facility list.

Date of Government Version: 06/08/2017
Date Data Arrived at EDR: 06/09/2017
Date Made Active in Reports: 08/04/2017
Number of Days to Update: 56

Source: Inyo County Environmental Health Services
Telephone: 760-878-0238
Last EDR Contact: 02/14/2018
Next Scheduled EDR Contact: 06/04/2018
Data Release Frequency: Varies

KERN COUNTY:

Underground Storage Tank Sites & Tank Listing
Kern County Sites and Tanks Listing.

Date of Government Version: 11/02/2017
Date Data Arrived at EDR: 11/07/2017
Date Made Active in Reports: 12/20/2017
Number of Days to Update: 43

Source: Kern County Environment Health Services Department
Telephone: 661-862-8700
Last EDR Contact: 02/01/2018
Next Scheduled EDR Contact: 05/21/2018
Data Release Frequency: Quarterly

KINGS COUNTY:

CUPA Facility List
A listing of sites included in the county's Certified Unified Program Agency database. California's Secretary for Environmental Protection established the unified hazardous materials and hazardous waste regulatory program as required by chapter 6.11 of the California Health and Safety Code. The Unified Program consolidates the administration, permits, inspections, and enforcement activities.

Date of Government Version: 11/14/2017
Date Data Arrived at EDR: 11/17/2017
Date Made Active in Reports: 12/15/2017
Number of Days to Update: 28

Source: Kings County Department of Public Health
Telephone: 559-584-1411
Last EDR Contact: 02/28/2018
Next Scheduled EDR Contact: 06/04/2018
Data Release Frequency: Varies

LAKE COUNTY:

CUPA Facility List
Cupa facility list

Date of Government Version: 11/09/2017
Date Data Arrived at EDR: 11/10/2017
Date Made Active in Reports: 11/15/2017
Number of Days to Update: 5

Source: Lake County Environmental Health
Telephone: 707-263-1164
Last EDR Contact: 01/16/2018
Next Scheduled EDR Contact: 04/30/2018
Data Release Frequency: Varies

LASSEN COUNTY:

CUPA Facility List
Cupa facility list

Date of Government Version: 07/24/2017
Date Data Arrived at EDR: 07/26/2017
Date Made Active in Reports: 10/16/2017
Number of Days to Update: 82

Source: Lassen County Environmental Health
Telephone: 530-251-8528
Last EDR Contact: 01/22/2018
Next Scheduled EDR Contact: 05/07/2018
Data Release Frequency: Varies

LOS ANGELES COUNTY:

San Gabriel Valley Areas of Concern
San Gabriel Valley areas where VOC contamination is at or above the MCL as designated by region 9 EPA office.

Date of Government Version: 03/30/2009
Date Data Arrived at EDR: 03/31/2009
Date Made Active in Reports: 10/23/2009
Number of Days to Update: 206
Source: EPA Region 9
Telephone: 415-972-3178
Last EDR Contact: 12/13/2017
Next Scheduled EDR Contact: 04/02/2018
Data Release Frequency: No Update Planned

HMS: Street Number List
Industrial Waste and Underground Storage Tank Sites.

Date of Government Version: 10/11/2017
Date Data Arrived at EDR: 10/12/2017
Date Made Active in Reports: 10/17/2017
Number of Days to Update: 5
Source: Department of Public Works
Telephone: 626-458-3517
Last EDR Contact: 01/04/2018
Next Scheduled EDR Contact: 04/23/2018
Data Release Frequency: Semi-Annually

List of Solid Waste Facilities
Solid Waste Facilities in Los Angeles County.

Date of Government Version: 01/16/2018
Date Data Arrived at EDR: 01/16/2018
Date Made Active in Reports: 02/14/2018
Number of Days to Update: 29
Source: La County Department of Public Works
Telephone: 818-458-5185
Last EDR Contact: 01/16/2018
Next Scheduled EDR Contact: 04/30/2018
Data Release Frequency: Varies

City of Los Angeles Landfills
Landfills owned and maintained by the City of Los Angeles.

Date of Government Version: 01/01/2017
Date Data Arrived at EDR: 04/21/2017
Date Made Active in Reports: 10/09/2017
Number of Days to Update: 171
Source: Engineering & Construction Division
Telephone: 213-473-7869
Last EDR Contact: 01/10/2018
Next Scheduled EDR Contact: 04/30/2018
Data Release Frequency: Varies

Site Mitigation List
Industrial sites that have had some sort of spill or complaint.

Date of Government Version: 01/01/2018
Date Data Arrived at EDR: 01/17/2018
Date Made Active in Reports: 02/14/2018
Number of Days to Update: 28
Source: Community Health Services
Telephone: 323-890-7806
Last EDR Contact: 01/17/2018
Next Scheduled EDR Contact: 04/30/2018
Data Release Frequency: Annually

City of El Segundo Underground Storage Tank
Underground storage tank sites located in El Segundo city.

Date of Government Version: 01/21/2017
Date Data Arrived at EDR: 04/19/2017
Date Made Active in Reports: 05/10/2017
Number of Days to Update: 21
Source: City of El Segundo Fire Department
Telephone: 310-524-2236
Last EDR Contact: 01/10/2018
Next Scheduled EDR Contact: 04/30/2018
Data Release Frequency: Semi-Annually

City of Long Beach Underground Storage Tank
Underground storage tank sites located in the city of Long Beach.

Date of Government Version: 03/09/2017
Date Data Arrived at EDR: 03/10/2017
Date Made Active in Reports: 05/03/2017
Number of Days to Update: 54
Source: City of Long Beach Fire Department
Telephone: 562-570-2563
Last EDR Contact: 01/22/2018
Next Scheduled EDR Contact: 05/07/2018
Data Release Frequency: Annually

City of Torrance Underground Storage Tank
Underground storage tank sites located in the city of Torrance.

Date of Government Version: 01/04/2018
Date Data Arrived at EDR: 01/05/2018
Date Made Active in Reports: 01/18/2018
Number of Days to Update: 13

Source: City of Torrance Fire Department
Telephone: 310-618-2973
Last EDR Contact: 01/04/2018
Next Scheduled EDR Contact: 04/23/2018
Data Release Frequency: Semi-Annually

MADERA COUNTY:

CUPA Facility List
A listing of sites included in the county's Certified Unified Program Agency database. California's Secretary for Environmental Protection established the unified hazardous materials and hazardous waste regulatory program as required by chapter 6.11 of the California Health and Safety Code. The Unified Program consolidates the administration, permits, inspections, and enforcement activities.

Date of Government Version: 10/26/2017
Date Data Arrived at EDR: 10/27/2017
Date Made Active in Reports: 11/06/2017
Number of Days to Update: 10

Source: Madera County Environmental Health
Telephone: 559-675-7823
Last EDR Contact: 02/14/2018
Next Scheduled EDR Contact: 06/04/2018
Data Release Frequency: Varies

MARIN COUNTY:

Underground Storage Tank Sites
Currently permitted USTs in Marin County.

Date of Government Version: 01/02/2018
Date Data Arrived at EDR: 01/05/2018
Date Made Active in Reports: 01/17/2018
Number of Days to Update: 12

Source: Public Works Department Waste Management
Telephone: 415-473-6647
Last EDR Contact: 01/02/2018
Next Scheduled EDR Contact: 04/16/2018
Data Release Frequency: Semi-Annually

MERCED COUNTY:

CUPA Facility List
CUPA facility list.

Date of Government Version: 01/11/2018
Date Data Arrived at EDR: 01/12/2018
Date Made Active in Reports: 02/08/2018
Number of Days to Update: 27

Source: Merced County Environmental Health
Telephone: 209-381-1094
Last EDR Contact: 02/14/2018
Next Scheduled EDR Contact: 06/04/2018
Data Release Frequency: Varies

MONO COUNTY:

CUPA Facility List
CUPA Facility List

Date of Government Version: 11/21/2017
Date Data Arrived at EDR: 11/27/2017
Date Made Active in Reports: 12/27/2017
Number of Days to Update: 30

Source: Mono County Health Department
Telephone: 760-932-5580
Last EDR Contact: 02/22/2018
Next Scheduled EDR Contact: 06/11/2018
Data Release Frequency: Varies

MONTEREY COUNTY:

CUPA Facility Listing
CUPA Program listing from the Environmental Health Division.

Date of Government Version: 01/09/2018
Date Data Arrived at EDR: 01/11/2018
Date Made Active in Reports: 01/31/2018
Number of Days to Update: 20
Source: Monterey County Health Department
Telephone: 831-796-1297
Last EDR Contact: 02/20/2018
Next Scheduled EDR Contact: 06/04/2018
Data Release Frequency: Varies

NAPA COUNTY:

Sites With Reported Contamination
A listing of leaking underground storage tank sites located in Napa county.

Date of Government Version: 01/09/2017
Date Data Arrived at EDR: 01/11/2017
Date Made Active in Reports: 03/02/2017
Number of Days to Update: 50
Source: Napa County Department of Environmental Management
Telephone: 707-253-4269
Last EDR Contact: 02/22/2018
Next Scheduled EDR Contact: 06/11/2018
Data Release Frequency: No Update Planned

Closed and Operating Underground Storage Tank Sites
Underground storage tank sites located in Napa county.

Date of Government Version: 11/22/2017
Date Data Arrived at EDR: 11/27/2017
Date Made Active in Reports: 12/19/2017
Number of Days to Update: 22
Source: Napa County Department of Environmental Management
Telephone: 707-253-4269
Last EDR Contact: 02/22/2018
Next Scheduled EDR Contact: 06/11/2018
Data Release Frequency: No Update Planned

NEVADA COUNTY:

CUPA Facility List
CUPA facility list.

Date of Government Version: 11/02/2017
Date Data Arrived at EDR: 11/07/2017
Date Made Active in Reports: 11/15/2017
Number of Days to Update: 8
Source: Community Development Agency
Telephone: 530-265-1467
Last EDR Contact: 01/29/2018
Next Scheduled EDR Contact: 05/14/2018
Data Release Frequency: Varies

ORANGE COUNTY:

List of Industrial Site Cleanups
Petroleum and non-petroleum spills.

Date of Government Version: 11/02/2017
Date Data Arrived at EDR: 11/09/2017
Date Made Active in Reports: 12/07/2017
Number of Days to Update: 28
Source: Health Care Agency
Telephone: 714-834-3446
Last EDR Contact: 02/05/2018
Next Scheduled EDR Contact: 05/21/2018
Data Release Frequency: Annually

List of Underground Storage Tank Cleanups
Orange County Underground Storage Tank Cleanups (LUST).

Date of Government Version: 11/02/2017
Date Data Arrived at EDR: 11/09/2017
Date Made Active in Reports: 12/15/2017
Number of Days to Update: 36
Source: Health Care Agency
Telephone: 714-834-3446
Last EDR Contact: 02/05/2018
Next Scheduled EDR Contact: 05/21/2018
Data Release Frequency: Quarterly

List of Underground Storage Tank Facilities
Orange County Underground Storage Tank Facilities (UST).

Date of Government Version: 11/02/2017
Date Data Arrived at EDR: 11/07/2017
Date Made Active in Reports: 12/19/2017
Number of Days to Update: 42

Source: Health Care Agency
Telephone: 714-834-3446
Last EDR Contact: 02/07/2018
Next Scheduled EDR Contact: 05/21/2018
Data Release Frequency: Quarterly

PLACER COUNTY:

Master List of Facilities
List includes aboveground tanks, underground tanks and cleanup sites.

Date of Government Version: 12/08/2017
Date Data Arrived at EDR: 12/12/2017
Date Made Active in Reports: 01/31/2018
Number of Days to Update: 50

Source: Placer County Health and Human Services
Telephone: 530-745-2363
Last EDR Contact: 03/06/2018
Next Scheduled EDR Contact: 06/18/2018
Data Release Frequency: Semi-Annually

PLUMAS COUNTY:

CUPA Facility List
Plumas County CUPA Program facilities.

Date of Government Version: 10/23/2017
Date Data Arrived at EDR: 11/03/2017
Date Made Active in Reports: 11/15/2017
Number of Days to Update: 12

Source: Plumas County Environmental Health
Telephone: 530-283-6355
Last EDR Contact: 01/22/2018
Next Scheduled EDR Contact: 05/07/2018
Data Release Frequency: Varies

RIVERSIDE COUNTY:

Listing of Underground Tank Cleanup Sites
Riverside County Underground Storage Tank Cleanup Sites (LUST).

Date of Government Version: 10/11/2017
Date Data Arrived at EDR: 10/12/2017
Date Made Active in Reports: 11/09/2017
Number of Days to Update: 28

Source: Department of Environmental Health
Telephone: 951-358-5055
Last EDR Contact: 12/15/2017
Next Scheduled EDR Contact: 04/02/2018
Data Release Frequency: Quarterly

Underground Storage Tank Tank List
Underground storage tank sites located in Riverside county.

Date of Government Version: 10/12/2017
Date Data Arrived at EDR: 10/12/2017
Date Made Active in Reports: 11/08/2017
Number of Days to Update: 27

Source: Department of Environmental Health
Telephone: 951-358-5055
Last EDR Contact: 12/15/2017
Next Scheduled EDR Contact: 04/02/2018
Data Release Frequency: Quarterly

SACRAMENTO COUNTY:

Toxic Site Clean-Up List
List of sites where unauthorized releases of potentially hazardous materials have occurred.

Date of Government Version: 11/02/2017
Date Data Arrived at EDR: 01/03/2018
Date Made Active in Reports: 02/05/2018
Number of Days to Update: 33

Source: Sacramento County Environmental Management
Telephone: 916-875-8406
Last EDR Contact: 01/03/2018
Next Scheduled EDR Contact: 04/16/2018
Data Release Frequency: Quarterly

Master Hazardous Materials Facility List

Any business that has hazardous materials on site - hazardous material storage sites, underground storage tanks, waste generators.

Date of Government Version: 11/02/2017
Date Data Arrived at EDR: 01/03/2018
Date Made Active in Reports: 02/14/2018
Number of Days to Update: 42

Source: Sacramento County Environmental Management
Telephone: 916-875-8406
Last EDR Contact: 01/03/2018
Next Scheduled EDR Contact: 04/16/2018
Data Release Frequency: Quarterly

SAN BENITO COUNTY:

CUPA Facility List

Cupa facility list

Date of Government Version: 11/01/2017
Date Data Arrived at EDR: 11/03/2017
Date Made Active in Reports: 11/17/2017
Number of Days to Update: 14

Source: San Benito County Environmental Health
Telephone: N/A
Last EDR Contact: 02/15/2018
Next Scheduled EDR Contact: 05/21/2018
Data Release Frequency: Varies

SAN BERNARDINO COUNTY:

Hazardous Material Permits

This listing includes underground storage tanks, medical waste handlers/generators, hazardous materials handlers, hazardous waste generators, and waste oil generators/handlers.

Date of Government Version: 11/30/2017
Date Data Arrived at EDR: 12/01/2017
Date Made Active in Reports: 01/16/2018
Number of Days to Update: 46

Source: San Bernardino County Fire Department Hazardous Materials Division
Telephone: 909-387-3041
Last EDR Contact: 02/05/2018
Next Scheduled EDR Contact: 05/21/2018
Data Release Frequency: Quarterly

SAN DIEGO COUNTY:

Hazardous Materials Management Division Database

The database includes: HE58 - This report contains the business name, site address, business phone number, establishment 'H' permit number, type of permit, and the business status. HE17 - In addition to providing the same information provided in the HE58 listing, HE17 provides inspection dates, violations received by the establishment, hazardous waste generated, the quantity, method of storage, treatment/disposal of waste and the hauler, and information on underground storage tanks. Unauthorized Release List - Includes a summary of environmental contamination cases in San Diego County (underground tank cases, non-tank cases, groundwater contamination, and soil contamination are included.)

Date of Government Version: 12/04/2017
Date Data Arrived at EDR: 12/05/2017
Date Made Active in Reports: 01/11/2018
Number of Days to Update: 37

Source: Hazardous Materials Management Division
Telephone: 619-338-2268
Last EDR Contact: 03/07/2018
Next Scheduled EDR Contact: 06/18/2018
Data Release Frequency: Quarterly

Solid Waste Facilities
San Diego County Solid Waste Facilities.

Date of Government Version: 10/31/2015
Date Data Arrived at EDR: 11/07/2015
Date Made Active in Reports: 01/04/2016
Number of Days to Update: 58
Source: Department of Health Services
Telephone: 619-338-2209
Last EDR Contact: 02/01/2018
Next Scheduled EDR Contact: 05/07/2018
Data Release Frequency: Varies

Environmental Case Listing
The listing contains all underground tank release cases and projects pertaining to properties contaminated with hazardous substances that are actively under review by the Site Assessment and Mitigation Program.

Date of Government Version: 03/23/2010
Date Data Arrived at EDR: 06/15/2010
Date Made Active in Reports: 07/09/2010
Number of Days to Update: 24
Source: San Diego County Department of Environmental Health
Telephone: 619-338-2371
Last EDR Contact: 02/28/2018
Next Scheduled EDR Contact: 06/18/2018
Data Release Frequency: No Update Planned

SAN FRANCISCO COUNTY:

Local Oversite Facilities
A listing of leaking underground storage tank sites located in San Francisco county.

Date of Government Version: 09/19/2008
Date Data Arrived at EDR: 09/19/2008
Date Made Active in Reports: 09/29/2008
Number of Days to Update: 10
Source: Department Of Public Health San Francisco County
Telephone: 415-252-3920
Last EDR Contact: 02/01/2018
Next Scheduled EDR Contact: 05/21/2018
Data Release Frequency: Quarterly

Underground Storage Tank Information
Underground storage tank sites located in San Francisco county.

Date of Government Version: 11/02/2017
Date Data Arrived at EDR: 11/07/2017
Date Made Active in Reports: 12/19/2017
Number of Days to Update: 42
Source: Department of Public Health
Telephone: 415-252-3920
Last EDR Contact: 02/28/2018
Next Scheduled EDR Contact: 05/21/2018
Data Release Frequency: Quarterly

SAN JOAQUIN COUNTY:

San Joaquin Co. UST
A listing of underground storage tank locations in San Joaquin county.

Date of Government Version: 12/20/2017
Date Data Arrived at EDR: 12/21/2017
Date Made Active in Reports: 02/01/2018
Number of Days to Update: 42
Source: Environmental Health Department
Telephone: N/A
Last EDR Contact: 12/13/2017
Next Scheduled EDR Contact: 04/02/2018
Data Release Frequency: Semi-Annually

SAN LUIS OBISPO COUNTY:

CUPA Facility List
Cupa Facility List.

Date of Government Version: 11/16/2017
Date Data Arrived at EDR: 11/17/2017
Date Made Active in Reports: 12/18/2017
Number of Days to Update: 31
Source: San Luis Obispo County Public Health Department
Telephone: 805-781-5596
Last EDR Contact: 02/15/2018
Next Scheduled EDR Contact: 06/04/2018
Data Release Frequency: Varies

SAN MATEO COUNTY:

Business Inventory
List includes Hazardous Materials Business Plan, hazardous waste generators, and underground storage tanks.

Date of Government Version: 12/12/2017
Date Data Arrived at EDR: 12/14/2017
Date Made Active in Reports: 01/11/2018
Number of Days to Update: 28
Source: San Mateo County Environmental Health Services Division
Telephone: 650-363-1921
Last EDR Contact: 03/07/2018
Next Scheduled EDR Contact: 06/25/2018
Data Release Frequency: Annually

Fuel Leak List
A listing of leaking underground storage tank sites located in San Mateo county.

Date of Government Version: 12/12/2017
Date Data Arrived at EDR: 12/14/2017
Date Made Active in Reports: 01/12/2018
Number of Days to Update: 29
Source: San Mateo County Environmental Health Services Division
Telephone: 650-363-1921
Last EDR Contact: 03/07/2018
Next Scheduled EDR Contact: 06/25/2018
Data Release Frequency: Semi-Annually

SANTA BARBARA COUNTY:

CUPA Facility Listing
CUPA Program Listing from the Environmental Health Services division.

Date of Government Version: 09/08/2011
Date Data Arrived at EDR: 09/09/2011
Date Made Active in Reports: 10/07/2011
Number of Days to Update: 28
Source: Santa Barbara County Public Health Department
Telephone: 805-686-8167
Last EDR Contact: 02/15/2018
Next Scheduled EDR Contact: 06/04/2018
Data Release Frequency: Varies

SANTA CLARA COUNTY:

Cupa Facility List
Cupa facility list

Date of Government Version: 11/14/2017
Date Data Arrived at EDR: 11/16/2017
Date Made Active in Reports: 01/04/2018
Number of Days to Update: 49
Source: Department of Environmental Health
Telephone: 408-918-1973
Last EDR Contact: 02/15/2018
Next Scheduled EDR Contact: 06/04/2018
Data Release Frequency: Varies

HIST LUST - Fuel Leak Site Activity Report
A listing of open and closed leaking underground storage tanks. This listing is no longer updated by the county. Leaking underground storage tanks are now handled by the Department of Environmental Health.

Date of Government Version: 03/29/2005
Date Data Arrived at EDR: 03/30/2005
Date Made Active in Reports: 04/21/2005
Number of Days to Update: 22
Source: Santa Clara Valley Water District
Telephone: 408-265-2600
Last EDR Contact: 03/23/2009
Next Scheduled EDR Contact: 06/22/2009
Data Release Frequency: No Update Planned

LOP Listing
A listing of leaking underground storage tanks located in Santa Clara county.

Date of Government Version: 03/03/2014
Date Data Arrived at EDR: 03/05/2014
Date Made Active in Reports: 03/18/2014
Number of Days to Update: 13
Source: Department of Environmental Health
Telephone: 408-918-3417
Last EDR Contact: 02/22/2018
Next Scheduled EDR Contact: 06/11/2018
Data Release Frequency: Annually

Hazardous Material Facilities
Hazardous material facilities, including underground storage tank sites.

Date of Government Version: 11/01/2017
Date Data Arrived at EDR: 11/03/2017
Date Made Active in Reports: 12/07/2017
Number of Days to Update: 34

Source: City of San Jose Fire Department
Telephone: 408-535-7694
Last EDR Contact: 02/01/2018
Next Scheduled EDR Contact: 05/21/2018
Data Release Frequency: Annually

SANTA CRUZ COUNTY:

CUPA Facility List
CUPA facility listing.

Date of Government Version: 01/21/2017
Date Data Arrived at EDR: 02/22/2017
Date Made Active in Reports: 05/23/2017
Number of Days to Update: 90

Source: Santa Cruz County Environmental Health
Telephone: 831-464-2761
Last EDR Contact: 02/15/2018
Next Scheduled EDR Contact: 06/04/2018
Data Release Frequency: Varies

SHASTA COUNTY:

CUPA Facility List
Cupa Facility List.

Date of Government Version: 06/15/2017
Date Data Arrived at EDR: 06/19/2017
Date Made Active in Reports: 08/09/2017
Number of Days to Update: 51

Source: Shasta County Department of Resource Management
Telephone: 530-225-5789
Last EDR Contact: 02/15/2018
Next Scheduled EDR Contact: 06/04/2018
Data Release Frequency: Varies

SOLANO COUNTY:

Leaking Underground Storage Tanks
A listing of leaking underground storage tank sites located in Solano county.

Date of Government Version: 12/14/2017
Date Data Arrived at EDR: 12/15/2017
Date Made Active in Reports: 01/12/2018
Number of Days to Update: 28

Source: Solano County Department of Environmental Management
Telephone: 707-784-6770
Last EDR Contact: 02/28/2018
Next Scheduled EDR Contact: 06/18/2018
Data Release Frequency: Quarterly

Underground Storage Tanks
Underground storage tank sites located in Solano county.

Date of Government Version: 12/14/2017
Date Data Arrived at EDR: 12/15/2017
Date Made Active in Reports: 01/18/2018
Number of Days to Update: 34

Source: Solano County Department of Environmental Management
Telephone: 707-784-6770
Last EDR Contact: 02/28/2018
Next Scheduled EDR Contact: 06/18/2018
Data Release Frequency: Quarterly

SONOMA COUNTY:

Cupa Facility List
Cupa Facility list

Date of Government Version: 12/20/2017
Date Data Arrived at EDR: 12/21/2017
Date Made Active in Reports: 01/31/2018
Number of Days to Update: 41

Source: County of Sonoma Fire & Emergency Services Department
Telephone: 707-565-1174
Last EDR Contact: 12/19/2017
Next Scheduled EDR Contact: 04/09/2018
Data Release Frequency: Varies

Leaking Underground Storage Tank Sites

A listing of leaking underground storage tank sites located in Sonoma county.

Date of Government Version: 01/04/2018
Date Data Arrived at EDR: 01/09/2018
Date Made Active in Reports: 02/06/2018
Number of Days to Update: 28

Source: Department of Health Services
Telephone: 707-565-6565
Last EDR Contact: 01/04/2018
Next Scheduled EDR Contact: 04/09/2018
Data Release Frequency: Quarterly

STANISLAUS COUNTY:

CUPA Facility List

Cupa facility list

Date of Government Version: 11/01/2017
Date Data Arrived at EDR: 11/10/2017
Date Made Active in Reports: 11/16/2017
Number of Days to Update: 6

Source: Stanislaus County Department of Ennvironmental Protection
Telephone: 209-525-6751
Last EDR Contact: 01/16/2018
Next Scheduled EDR Contact: 04/30/2018
Data Release Frequency: Varies

SUTTER COUNTY:

Underground Storage Tanks

Underground storage tank sites located in Sutter county.

Date of Government Version: 12/01/2017
Date Data Arrived at EDR: 12/04/2017
Date Made Active in Reports: 12/19/2017
Number of Days to Update: 15

Source: Sutter County Department of Agriculture
Telephone: 530-822-7500
Last EDR Contact: 02/28/2018
Next Scheduled EDR Contact: 06/18/2018
Data Release Frequency: Semi-Annually

TEHAMA COUNTY:

CUPA Facility List

Cupa facilities

Date of Government Version: 11/16/2017
Date Data Arrived at EDR: 11/17/2017
Date Made Active in Reports: 12/18/2017
Number of Days to Update: 31

Source: Tehama County Department of Environmental Health
Telephone: 530-527-8020
Last EDR Contact: 02/01/2018
Next Scheduled EDR Contact: 05/21/2018
Data Release Frequency: Varies

TRINITY COUNTY:

CUPA Facility List

Cupa facility list

Date of Government Version: 10/23/2017
Date Data Arrived at EDR: 10/24/2017
Date Made Active in Reports: 11/16/2017
Number of Days to Update: 23

Source: Department of Toxic Substances Control
Telephone: 760-352-0381
Last EDR Contact: 01/22/2018
Next Scheduled EDR Contact: 05/07/2018
Data Release Frequency: Varies

TULARE COUNTY:

CUPA Facility List
Cupa program facilities

Date of Government Version: 09/27/2017
Date Data Arrived at EDR: 09/28/2017
Date Made Active in Reports: 10/16/2017
Number of Days to Update: 18

Source: Tulare County Environmental Health Services Division
Telephone: 559-624-7400
Last EDR Contact: 03/06/2018
Next Scheduled EDR Contact: 05/21/2018
Data Release Frequency: Varies

TUOLUMNE COUNTY:

CUPA Facility List
Cupa facility list

Date of Government Version: 10/24/2017
Date Data Arrived at EDR: 10/25/2017
Date Made Active in Reports: 11/16/2017
Number of Days to Update: 22

Source: Divison of Environmental Health
Telephone: 209-533-5633
Last EDR Contact: 01/22/2018
Next Scheduled EDR Contact: 05/07/2018
Data Release Frequency: Varies

VENTURA COUNTY:

Business Plan, Hazardous Waste Producers, and Operating Underground Tanks
The BWT list indicates by site address whether the Environmental Health Division has Business Plan (B), Waste Producer (W), and/or Underground Tank (T) information.

Date of Government Version: 09/26/2017
Date Data Arrived at EDR: 10/25/2017
Date Made Active in Reports: 12/07/2017
Number of Days to Update: 43

Source: Ventura County Environmental Health Division
Telephone: 805-654-2813
Last EDR Contact: 01/22/2018
Next Scheduled EDR Contact: 05/07/2018
Data Release Frequency: Quarterly

Inventory of Illegal Abandoned and Inactive Sites
Ventura County Inventory of Closed, Illegal Abandoned, and Inactive Sites.

Date of Government Version: 12/01/2011
Date Data Arrived at EDR: 12/01/2011
Date Made Active in Reports: 01/19/2012
Number of Days to Update: 49

Source: Environmental Health Division
Telephone: 805-654-2813
Last EDR Contact: 12/26/2017
Next Scheduled EDR Contact: 04/16/2018
Data Release Frequency: Annually

Listing of Underground Tank Cleanup Sites
Ventura County Underground Storage Tank Cleanup Sites (LUST).

Date of Government Version: 05/29/2008
Date Data Arrived at EDR: 06/24/2008
Date Made Active in Reports: 07/31/2008
Number of Days to Update: 37

Source: Environmental Health Division
Telephone: 805-654-2813
Last EDR Contact: 02/08/2018
Next Scheduled EDR Contact: 05/28/2018
Data Release Frequency: Quarterly

Medical Waste Program List
To protect public health and safety and the environment from potential exposure to disease causing agents, the Environmental Health Division Medical Waste Program regulates the generation, handling, storage, treatment and disposal of medical waste throughout the County.

Date of Government Version: 09/26/2017
Date Data Arrived at EDR: 10/25/2017
Date Made Active in Reports: 12/07/2017
Number of Days to Update: 43

Source: Ventura County Resource Management Agency
Telephone: 805-654-2813
Last EDR Contact: 01/22/2018
Next Scheduled EDR Contact: 05/07/2018
Data Release Frequency: Quarterly

Underground Tank Closed Sites List
Ventura County Operating Underground Storage Tank Sites (UST)/Underground Tank Closed Sites List.

Date of Government Version: 11/27/2017
Date Data Arrived at EDR: 12/13/2017
Date Made Active in Reports: 01/19/2018
Number of Days to Update: 37
Source: Environmental Health Division
Telephone: 805-654-2813
Last EDR Contact: 12/11/2017
Next Scheduled EDR Contact: 03/26/2018
Data Release Frequency: Quarterly

YOLO COUNTY:

Underground Storage Tank Comprehensive Facility Report
Underground storage tank sites located in Yolo county.

Date of Government Version: 01/02/2018
Date Data Arrived at EDR: 01/09/2018
Date Made Active in Reports: 01/19/2018
Number of Days to Update: 10
Source: Yolo County Department of Health
Telephone: 530-666-8646
Last EDR Contact: 01/02/2018
Next Scheduled EDR Contact: 04/16/2018
Data Release Frequency: Annually

YUBA COUNTY:

CUPA Facility List
CUPA facility listing for Yuba County.

Date of Government Version: 11/08/2017
Date Data Arrived at EDR: 11/10/2017
Date Made Active in Reports: 11/16/2017
Number of Days to Update: 6
Source: Yuba County Environmental Health Department
Telephone: 530-749-7523
Last EDR Contact: 01/29/2018
Next Scheduled EDR Contact: 05/14/2018
Data Release Frequency: Varies

OTHER DATABASE(S)

Depending on the geographic area covered by this report, the data provided in these specialty databases may or may not be complete. For example, the existence of wetlands information data in a specific report does not mean that all wetlands in the area covered by the report are included. Moreover, the absence of any reported wetlands information does not necessarily mean that wetlands do not exist in the area covered by the report.

CT MANIFEST: Hazardous Waste Manifest Data
Facility and manifest data. Manifest is a document that lists and tracks hazardous waste from the generator through transporters to a tsd facility.

Date of Government Version: 11/11/2017
Date Data Arrived at EDR: 11/14/2017
Date Made Active in Reports: 12/18/2017
Number of Days to Update: 34
Source: Department of Energy & Environmental Protection
Telephone: 860-424-3375
Last EDR Contact: 02/14/2018
Next Scheduled EDR Contact: 05/28/2018
Data Release Frequency: No Update Planned

NJ MANIFEST: Manifest Information
Hazardous waste manifest information.

Date of Government Version: 12/31/2016
Date Data Arrived at EDR: 04/11/2017
Date Made Active in Reports: 07/27/2017
Number of Days to Update: 107
Source: Department of Environmental Protection
Telephone: N/A
Last EDR Contact: 01/05/2018
Next Scheduled EDR Contact: 04/23/2018
Data Release Frequency: Annually

NY MANIFEST: Facility and Manifest Data
Manifest is a document that lists and tracks hazardous waste from the generator through transporters to a TSD facility.

Date of Government Version: 12/31/2017
Date Data Arrived at EDR: 01/31/2018
Date Made Active in Reports: 03/09/2018
Number of Days to Update: 37

Source: Department of Environmental Conservation
Telephone: 518-402-8651
Last EDR Contact: 01/31/2018
Next Scheduled EDR Contact: 05/14/2018
Data Release Frequency: Quarterly

PA MANIFEST: Manifest Information
Hazardous waste manifest information.

Date of Government Version: 12/31/2016
Date Data Arrived at EDR: 07/25/2017
Date Made Active in Reports: 09/25/2017
Number of Days to Update: 62

Source: Department of Environmental Protection
Telephone: 717-783-8990
Last EDR Contact: 01/16/2018
Next Scheduled EDR Contact: 04/30/2018
Data Release Frequency: Annually

RI MANIFEST: Manifest information
Hazardous waste manifest information

Date of Government Version: 12/31/2013
Date Data Arrived at EDR: 06/19/2015
Date Made Active in Reports: 07/15/2015
Number of Days to Update: 26

Source: Department of Environmental Management
Telephone: 401-222-2797
Last EDR Contact: 02/21/2018
Next Scheduled EDR Contact: 06/04/2018
Data Release Frequency: Annually

WI MANIFEST: Manifest Information
Hazardous waste manifest information.

Date of Government Version: 12/31/2016
Date Data Arrived at EDR: 04/13/2017
Date Made Active in Reports: 07/14/2017
Number of Days to Update: 92

Source: Department of Natural Resources
Telephone: N/A
Last EDR Contact: 03/08/2018
Next Scheduled EDR Contact: 06/25/2018
Data Release Frequency: Annually

Oil/Gas Pipelines
Source: PennWell Corporation
Petroleum Bundle (Crude Oil, Refined Products, Petrochemicals, Gas Liquids (LPG/NGL), and Specialty Gases (Miscellaneous)) N = Natural Gas Bundle (Natural Gas, Gas Liquids (LPG/NGL), and Specialty Gases (Miscellaneous)). This map includes information copyrighted by PennWell Corporation. This information is provided on a best effort basis and PennWell Corporation does not guarantee its accuracy nor warrant its fitness for any particular purpose. Such information has been reprinted with the permission of PennWell.

Electric Power Transmission Line Data
Source: PennWell Corporation
This map includes information copyrighted by PennWell Corporation. This information is provided on a best effort basis and PennWell Corporation does not guarantee its accuracy nor warrant its fitness for any particular purpose. Such information has been reprinted with the permission of PennWell.

Sensitive Receptors: There are individuals deemed sensitive receptors due to their fragile immune systems and special sensitivity to environmental discharges. These sensitive receptors typically include the elderly, the sick, and children. While the location of all sensitive receptors cannot be determined, EDR indicates those buildings and facilities - schools, daycares, hospitals, medical centers, and nursing homes - where individuals who are sensitive receptors are likely to be located.

AHA Hospitals:
Source: American Hospital Association, Inc.
Telephone: 312-280-5991
The database includes a listing of hospitals based on the American Hospital Association's annual survey of hospitals.

Medical Centers: Provider of Services Listing
Source: Centers for Medicare & Medicaid Services
Telephone: 410-786-3000
A listing of hospitals with Medicare provider number, produced by Centers of Medicare & Medicaid Services, a federal agency within the U.S. Department of Health and Human Services.

GOVERNMENT RECORDS SEARCHED / DATA CURRENCY TRACKING

Nursing Homes
Source: National Institutes of Health
Telephone: 301-594-6248
Information on Medicare and Medicaid certified nursing homes in the United States.
Public Schools
Source: National Center for Education Statistics
Telephone: 202-502-7300
The National Center for Education Statistics' primary database on elementary and secondary public education in the United States. It is a comprehensive, annual, national statistical database of all public elementary and secondary schools and school districts, which contains data that are comparable across all states.
Private Schools
Source: National Center for Education Statistics
Telephone: 202-502-7300
The National Center for Education Statistics' primary database on private school locations in the United States.
Daycare Centers: Licensed Facilities
Source: Department of Social Services
Telephone: 916-657-4041

Flood Zone Data: This data was obtained from the Federal Emergency Management Agency (FEMA). It depicts 100-year and 500-year flood zones as defined by FEMA. It includes the National Flood Hazard Layer (NFHL) which incorporates Flood Insurance Rate Map (FIRM) data and Q3 data from FEMA in areas not covered by NFHL.
Source: FEMA
Telephone: 877-336-2627
Date of Government Version: 2003, 2015

NWI: National Wetlands Inventory. This data, available in select counties across the country, was obtained by EDR in 2002, 2005 and 2010 from the U.S. Fish and Wildlife Service.

State Wetlands Data: Wetland Inventory
Source: Department of Fish & Game
Telephone: 916-445-0411

Current USGS 7.5 Minute Topographic Map
Source: U.S. Geological Survey

STREET AND ADDRESS INFORMATION

© 2015 TomTom North America, Inc. All rights reserved. This material is proprietary and the subject of copyright protection and other intellectual property rights owned by or licensed to Tele Atlas North America, Inc. The use of this material is subject to the terms of a license agreement. You will be held liable for any unauthorized copying or disclosure of this material.

GEOCHECK ®- PHYSICAL SETTING SOURCE ADDENDUM

TARGET PROPERTY ADDRESS

3401 ETIWANDA AVENUE
3401 ETIWANDA AVENUE
MIRA LOMA, CA 91752

TARGET PROPERTY COORDINATES

Latitude (North):	34.025925 - 34° 1' 33.33''
Longitude (West):	117.533263 - 117° 31' 59.75''
Universal Tranverse Mercator:	Zone 11
UTM X (Meters):	450767.9
UTM Y (Meters):	3764964.2
Elevation:	817 ft. above sea level

USGS TOPOGRAPHIC MAP

Target Property Map:	5620426 GUASTI, CA
Version Date:	2012

EDR's GeoCheck Physical Setting Source Addendum is provided to assist the environmental professional in forming an opinion about the impact of potential contaminant migration.

Assessment of the impact of contaminant migration generally has two principal investigative components:

1. Groundwater flow direction, and
2. Groundwater flow velocity.

Groundwater flow direction may be impacted by surface topography, hydrology, hydrogeology, characteristics of the soil, and nearby wells. Groundwater flow velocity is generally impacted by the nature of the geologic strata.

GEOCHECK® - PHYSICAL SETTING SOURCE SUMMARY

GROUNDWATER FLOW DIRECTION INFORMATION

Groundwater flow direction for a particular site is best determined by a qualified environmental professional using site-specific well data. If such data is not reasonably ascertainable, it may be necessary to rely on other sources of information, such as surface topographic information, hydrologic information, hydrogeologic data collected on nearby properties, and regional groundwater flow information (from deep aquifers).

TOPOGRAPHIC INFORMATION

Surface topography may be indicative of the direction of surficial groundwater flow. This information can be used to assist the environmental professional in forming an opinion about the impact of nearby contaminated properties or, should contamination exist on the target property, what downgradient sites might be impacted.

TARGET PROPERTY TOPOGRAPHY

General Topographic Gradient: General South

SURROUNDING TOPOGRAPHY: ELEVATION PROFILES

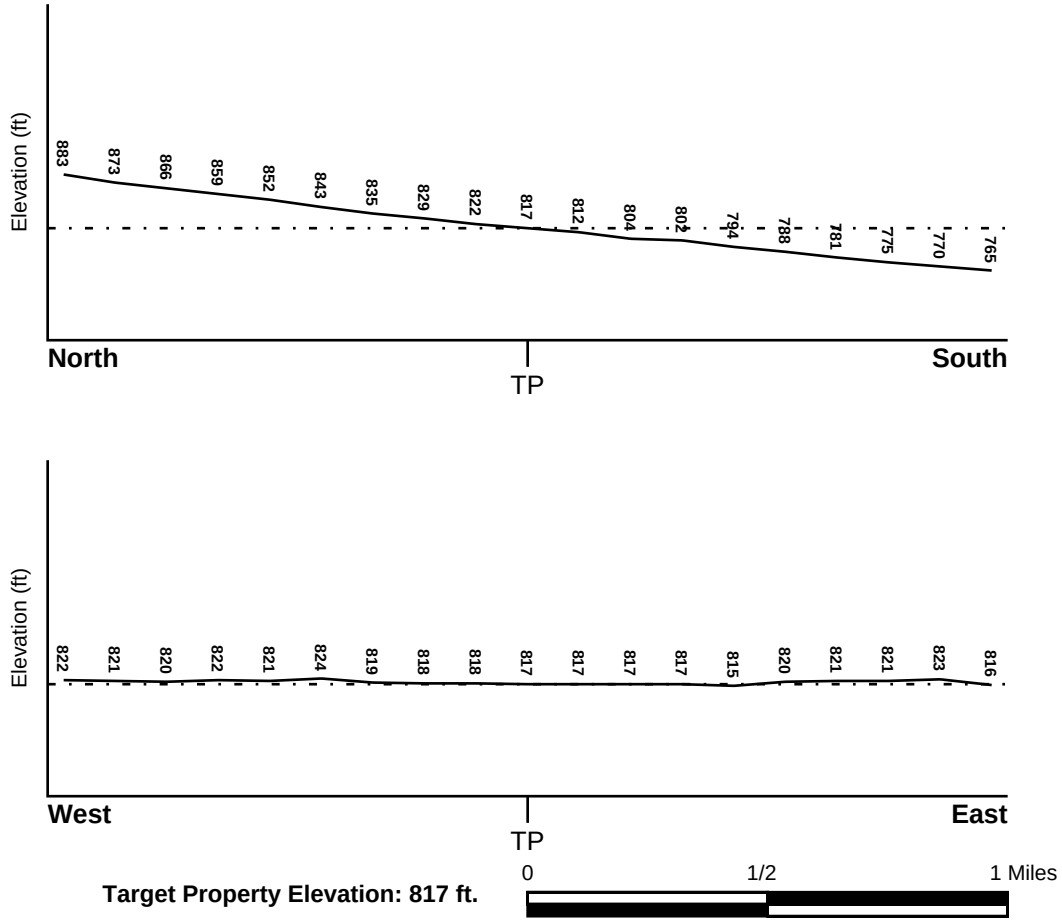

Source: Topography has been determined from the USGS 7.5' Digital Elevation Model and should be evaluated on a relative (not an absolute) basis. Relative elevation information between sites of close proximity should be field verified.

GEOCHECK® - PHYSICAL SETTING SOURCE SUMMARY

HYDROLOGIC INFORMATION

Surface water can act as a hydrologic barrier to groundwater flow. Such hydrologic information can be used to assist the environmental professional in forming an opinion about the impact of nearby contaminated properties or, should contamination exist on the target property, what downgradient sites might be impacted.

Refer to the Physical Setting Source Map following this summary for hydrologic information (major waterways and bodies of water).

FEMA FLOOD ZONE

Flood Plain Panel at Target Property	FEMA Source Type
06071C8643H	FEMA FIRM Flood data

Additional Panels in search area:	FEMA Source Type
06071C8641H	FEMA FIRM Flood data
06065C0017G	FEMA FIRM Flood data
06065C0019G	FEMA FIRM Flood data

NATIONAL WETLAND INVENTORY

NWI Quad at Target Property	NWI Electronic Data Coverage
GUASTI	YES - refer to the Overview Map and Detail Map

HYDROGEOLOGIC INFORMATION

Hydrogeologic information obtained by installation of wells on a specific site can often be an indicator of groundwater flow direction in the immediate area. Such hydrogeologic information can be used to assist the environmental professional in forming an opinion about the impact of nearby contaminated properties or, should contamination exist on the target property, what downgradient sites might be impacted.

Site-Specific Hydrogeological Data*:

Search Radius:	1.25 miles
Status:	Not found

AQUIFLOW®

Search Radius: 1.000 Mile.

EDR has developed the AQUIFLOW Information System to provide data on the general direction of groundwater flow at specific points. EDR has reviewed reports submitted by environmental professionals to regulatory authorities at select sites and has extracted the date of the report, groundwater flow direction as determined hydrogeologically, and the depth to water table.

MAP ID	LOCATION FROM TP	GENERAL DIRECTION GROUNDWATER FLOW
Not Reported		

* ©1996 Site−specific hydrogeological data gathered by CERCLIS Alerts, Inc., Bainbridge Island, WA. All rights reserved. All of the information and opinions presented are those of the cited EPA report(s), which were completed under a Comprehensive Environmental Response Compensation and Liability Information System (CERCLIS) investigation.

GEOCHECK® - PHYSICAL SETTING SOURCE SUMMARY

GROUNDWATER FLOW VELOCITY INFORMATION

Groundwater flow velocity information for a particular site is best determined by a qualified environmental professional using site specific geologic and soil strata data. If such data are not reasonably ascertainable, it may be necessary to rely on other sources of information, including geologic age identification, rock stratigraphic unit and soil characteristics data collected on nearby properties and regional soil information. In general, contaminant plumes move more quickly through sandy-gravelly types of soils than silty-clayey types of soils.

GEOLOGIC INFORMATION IN GENERAL AREA OF TARGET PROPERTY

Geologic information can be used by the environmental professional in forming an opinion about the relative speed at which contaminant migration may be occurring.

ROCK STRATIGRAPHIC UNIT

Era:	Cenozoic
System:	Quaternary
Series:	Quaternary
Code:	Q *(decoded above as Era, System & Series)*

GEOLOGIC AGE IDENTIFICATION

Category: Stratifed Sequence

Geologic Age and Rock Stratigraphic Unit Source: P.G. Schruben, R.E. Arndt and W.J. Bawiec, Geology of the Conterminous U.S. at 1:2,500,000 Scale - a digital representation of the 1974 P.B. King and H.M. Beikman Map, USGS Digital Data Series DDS - 11 (1994).

SSURGO SOIL MAP - 5216556.2s

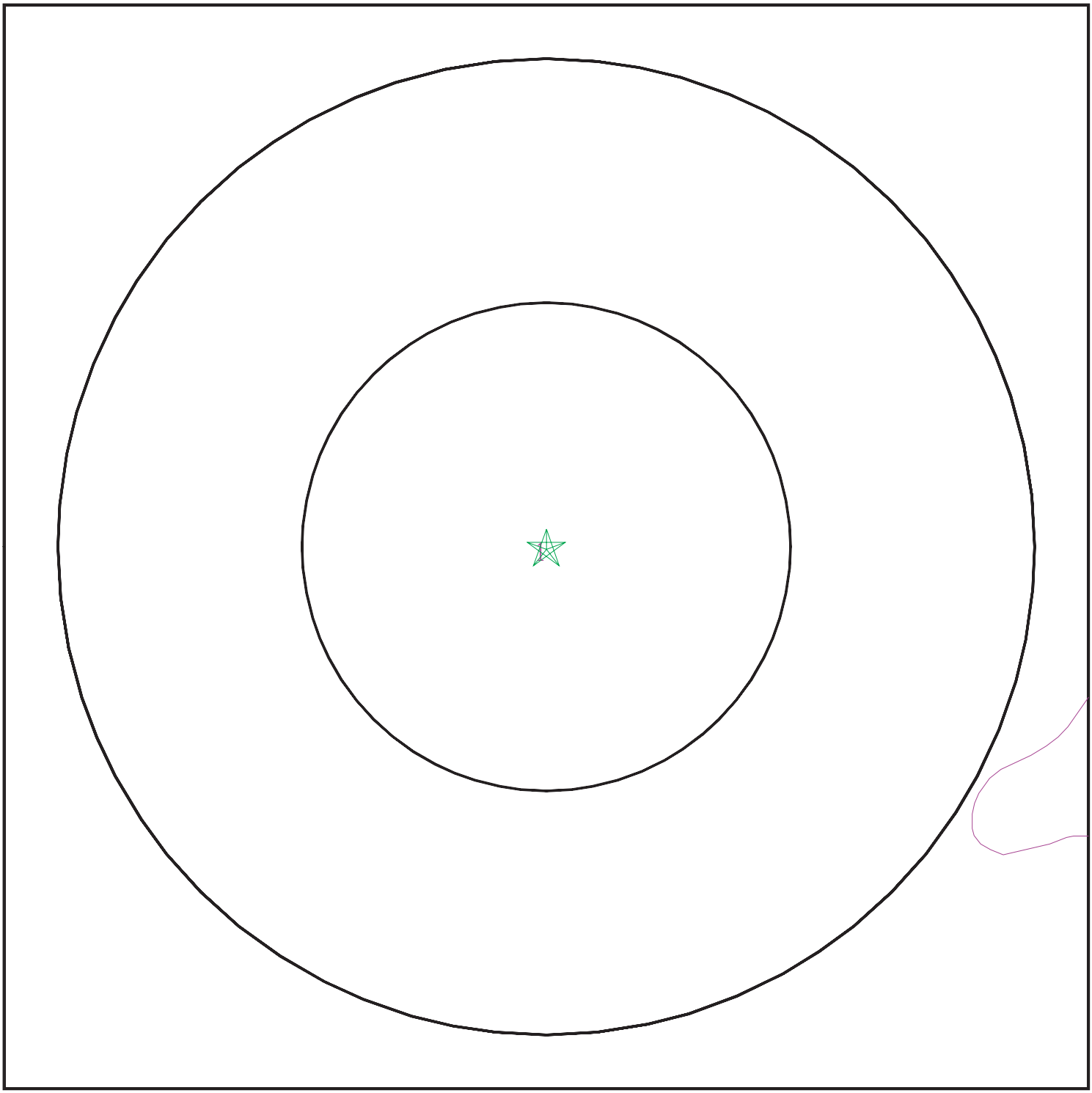

Target Property
SSURGO Soil
Water

0 1/16 1/8 1/4 Miles

N

SITE NAME:	3401 Etiwanda Avenue	CLIENT:	Geocon Geotechnical & Env
ADDRESS:	3401 Etiwanda Avenue Mira Loma CA 91752	CONTACT:	Ann Laudermilk
LAT/LONG:	34.025925 / 117.533263	INQUIRY #:	5216556.2s
		DATE:	March 12, 2018 4:51 pm

Copyright © 2018 EDR, Inc. © 2015 TomTom Rel. 2015.

GEOCHECK® - PHYSICAL SETTING SOURCE SUMMARY

DOMINANT SOIL COMPOSITION IN GENERAL AREA OF TARGET PROPERTY

The U.S. Department of Agriculture's (USDA) Soil Conservation Service (SCS) leads the National Cooperative Soil Survey (NCSS) and is responsible for collecting, storing, maintaining and distributing soil survey information for privately owned lands in the United States. A soil map in a soil survey is a representation of soil patterns in a landscape. The following information is based on Soil Conservation Service SSURGO data.

Soil Map ID: 1

Soil Component Name: DELHI

Soil Surface Texture: loamy fine sand

Hydrologic Group: Class A - High infiltration rates. Soils are deep, well drained to excessively drained sands and gravels.

Soil Drainage Class: Somewhat excessively drained

Hydric Status: Not hydric

Corrosion Potential - Uncoated Steel: Low

Depth to Bedrock Min: > 0 inches

Depth to Watertable Min: > 0 inches

Soil Layer Information							
	Boundary			Classification		Saturated hydraulic conductivity micro m/sec	Soil Reaction (pH)
Layer	Upper	Lower	Soil Texture Class	AASHTO Group	Unified Soil		
1	0 inches	9 inches	loamy fine sand	Granular materials (35 pct. or less passing No. 200), Silty, or Clayey Gravel and Sand.	COARSE-GRAINED SOILS, Sands, Sands with fines, Silty Sand.	Max: 141 Min: 42	Max: 7.8 Min: 6.1
2	9 inches	48 inches	sand	Granular materials (35 pct. or less passing No. 200), Stone Fragments, Gravel and Sand.	COARSE-GRAINED SOILS, Sands, Sands with fines, Silty Sand.	Max: 141 Min: 42	Max: 7.8 Min: 6.1
3	48 inches	59 inches	fine sandy loam	Silt-Clay Materials (more than 35 pct. passing No. 200), Silty Soils.	COARSE-GRAINED SOILS, Sands, Sands with fines, Silty Sand.	Max: 42 Min: 14	Max: 7.8 Min: 6.1

GEOCHECK® - PHYSICAL SETTING SOURCE SUMMARY

LOCAL / REGIONAL WATER AGENCY RECORDS

EDR Local/Regional Water Agency records provide water well information to assist the environmental professional in assessing sources that may impact ground water flow direction, and in forming an opinion about the impact of contaminant migration on nearby drinking water wells.

WELL SEARCH DISTANCE INFORMATION

DATABASE	SEARCH DISTANCE (miles)
Federal USGS	1.000
Federal FRDS PWS	Nearest PWS within 0.001 miles
State Database	1.000

FEDERAL USGS WELL INFORMATION

MAP ID	WELL ID	LOCATION FROM TP
B7	USGS40000139821	1/2 - 1 Mile SE
C9	USGS40000139932	1/2 - 1 Mile NE

FEDERAL FRDS PUBLIC WATER SUPPLY SYSTEM INFORMATION

MAP ID	WELL ID	LOCATION FROM TP
No PWS System Found		

Note: PWS System location is not always the same as well location.

STATE DATABASE WELL INFORMATION

MAP ID	WELL ID	LOCATION FROM TP
1	2562	1/4 - 1/2 Mile North
A2	2560	1/2 - 1 Mile ESE
3	2561	1/2 - 1 Mile NE
A4	CADW60000003540	1/2 - 1 Mile ESE
5	2605	1/2 - 1 Mile WSW
6	2559	1/2 - 1 Mile ENE
B8	2564	1/2 - 1 Mile SE
C10	2558	1/2 - 1 Mile NE
C11	2557	1/2 - 1 Mile NE
12	2563	1/2 - 1 Mile SE

PHYSICAL SETTING SOURCE MAP - 5216556.2s

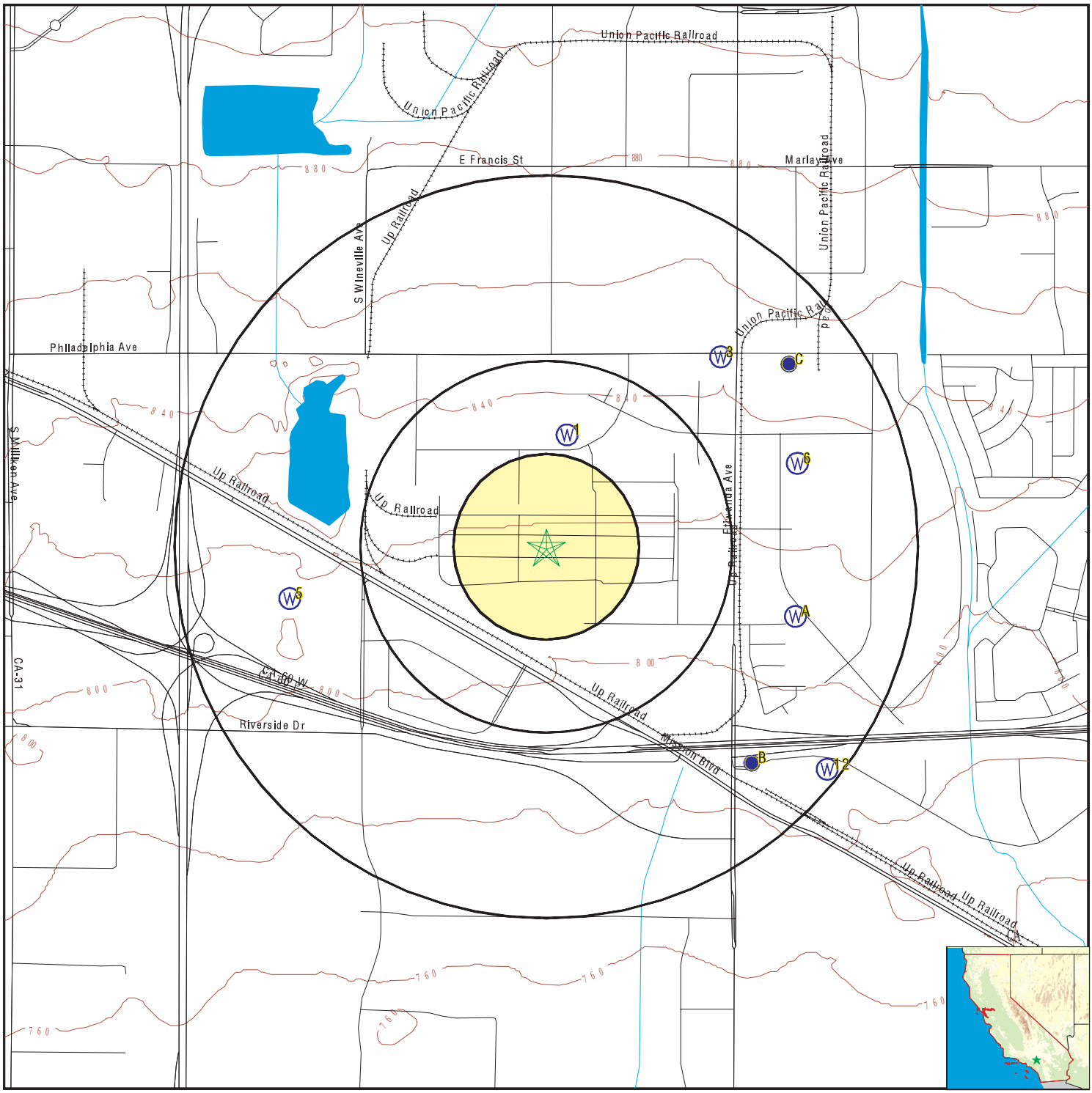

- County Boundary
- Major Roads
- Contour Lines
- Earthquake Fault Lines
- Earthquake epicenter, Richter 5 or greater
- Water Wells
- Public Water Supply Wells
- Cluster of Multiple Icons
- Groundwater Flow Direction
- GI Indeterminate Groundwater Flow at Location
- GV Groundwater Flow Varies at Location
- HD Closest Hydrogeological Data
- Oil, gas or related wells

SITE NAME: 3401 Etiwanda Avenue	CLIENT: Geocon Geotechnical & Env
ADDRESS: 3401 Etiwanda Avenue Mira Loma CA 91752	CONTACT: Ann Laudermilk INQUIRY #: 5216556.2s
LAT/LONG: 34.025925 / 117.533263	DATE: March 12, 2018 4:50 pm

Copyright © 2018 EDR, Inc. © 2015 TomTom Rel. 2015.

GEOCHECK® - PHYSICAL SETTING SOURCE MAP FINDINGS

Map ID
Direction
Distance
Elevation | Database | EDR ID Number

1
North | **CA WELLS** | **2562**
1/4 - 1/2 Mile
Higher

Water System Information:

Prime Station Code:	02S/06W-05B01 S	User ID:	33C
FRDS Number:	3301434001	County:	Riverside
District Number:	63	Station Type:	WELL/AMBNT/MUN/INTAKE
Water Type:	Well/Groundwater	Well Status:	Active Raw
Source Lat/Long:	340149.0 1173153.0	Precision:	1,000 Feet (10 Seconds)
Source Name:	WELL 01		
System Number:	3301434		
System Name:	SPACE CENTER MIRA LOMA		
Organization That Operates System:			
	Not Reported		
Pop Served:	Unknown, Small System	Connections:	Unknown, Small System
Area Served:	Not Reported		

A2
ESE | **CA WELLS** | **2560**
1/2 - 1 Mile
Lower

Water System Information:

Prime Station Code:	02S/06W-04M02 S	User ID:	WAT
FRDS Number:	3310021024	County:	Riverside
District Number:	14	Station Type:	WELL/AMBNT/MUN/INTAKE
Water Type:	Well/Groundwater	Well Status:	Active Raw
Source Lat/Long:	340123.0 1173115.0	Precision:	100 Feet (one Second)
Source Name:	WELL 18		
System Number:	3310021		
System Name:	Jurupa Community SD		
Organization That Operates System:			
	8621 Jurupa Road Riverside, CA 92509		
Pop Served:	35000	Connections:	10414
Area Served:	JURUPA & VICINITY		
Sample Collected:	03-OCT-12	Findings:	44. MG/L
Chemical:	NITRATE (AS NO3)		
Sample Collected:	06-NOV-12	Findings:	290. MG/L
Chemical:	TOTAL DISSOLVED SOLIDS		
Sample Collected:	06-NOV-12	Findings:	46. MG/L
Chemical:	NITRATE (AS NO3)		
Sample Collected:	03-DEC-12	Findings:	420. MG/L
Chemical:	TOTAL DISSOLVED SOLIDS		
Sample Collected:	03-DEC-12	Findings:	46. MG/L
Chemical:	NITRATE (AS NO3)		

Sample Collected:	12-MAR-13	Findings:	520. MG/L
Chemical:	TOTAL DISSOLVED SOLIDS		
Sample Collected:	12-MAR-13	Findings:	47. MG/L
Chemical:	NITRATE (AS NO3)		
Sample Collected:	17-APR-13	Findings:	330. MG/L
Chemical:	TOTAL DISSOLVED SOLIDS		
Sample Collected:	17-APR-13	Findings:	43. MG/L
Chemical:	NITRATE (AS NO3)		
Sample Collected:	08-MAY-13	Findings:	440. MG/L
Chemical:	TOTAL DISSOLVED SOLIDS		
Sample Collected:	08-MAY-13	Findings:	46. MG/L
Chemical:	NITRATE (AS NO3)		
Sample Collected:	11-JUN-13	Findings:	350. MG/L
Chemical:	TOTAL DISSOLVED SOLIDS		
Sample Collected:	11-JUN-13	Findings:	44. MG/L
Chemical:	NITRATE (AS NO3)		
Sample Collected:	18-JUL-13	Findings:	380. MG/L
Chemical:	TOTAL DISSOLVED SOLIDS		
Sample Collected:	18-JUL-13	Findings:	48. MG/L
Chemical:	NITRATE (AS NO3)		
Sample Collected:	01-AUG-13	Findings:	490. MG/L
Chemical:	TOTAL DISSOLVED SOLIDS		
Sample Collected:	01-AUG-13	Findings:	49. MG/L
Chemical:	NITRATE (AS NO3)		
Sample Collected:	18-SEP-13	Findings:	660. US
Chemical:	SPECIFIC CONDUCTANCE		
Sample Collected:	18-SEP-13	Findings:	7.8
Chemical:	PH, LABORATORY		
Sample Collected:	18-SEP-13	Findings:	120. MG/L
Chemical:	ALKALINITY (TOTAL) AS CACO3		
Sample Collected:	18-SEP-13	Findings:	140. MG/L
Chemical:	BICARBONATE ALKALINITY		
Sample Collected:	18-SEP-13	Findings:	240. MG/L
Chemical:	HARDNESS (TOTAL) AS CACO3		
Sample Collected:	18-SEP-13	Findings:	79. MG/L
Chemical:	CALCIUM		
Sample Collected:	18-SEP-13	Findings:	9.7 MG/L
Chemical:	MAGNESIUM		
Sample Collected:	18-SEP-13	Findings:	31. MG/L
Chemical:	SODIUM		
Sample Collected:	18-SEP-13	Findings:	2.5 MG/L
Chemical:	POTASSIUM		
Sample Collected:	18-SEP-13	Findings:	79. MG/L
Chemical:	CHLORIDE		

Sample Collected:	18-SEP-13	Findings:	44. MG/L
Chemical:	SULFATE		
Sample Collected:	18-SEP-13	Findings:	0.2 MG/L
Chemical:	FLUORIDE (F) (NATURAL-SOURCE)		
Sample Collected:	18-SEP-13	Findings:	3.7 UG/L
Chemical:	CHROMIUM, HEXAVALENT		
Sample Collected:	18-SEP-13	Findings:	130. UG/L
Chemical:	IRON		
Sample Collected:	18-SEP-13	Findings:	480. MG/L
Chemical:	TOTAL DISSOLVED SOLIDS		
Sample Collected:	18-SEP-13	Findings:	12.2
Chemical:	AGGRSSIVE INDEX (CORROSIVITY)		
Sample Collected:	11-APR-14	Findings:	480. MG/L
Chemical:	TOTAL DISSOLVED SOLIDS		
Sample Collected:	11-APR-14	Findings:	51. MG/L
Chemical:	NITRATE (AS NO3)		
Sample Collected:	06-MAY-14	Findings:	360. MG/L
Chemical:	TOTAL DISSOLVED SOLIDS		
Sample Collected:	06-MAY-14	Findings:	45. MG/L
Chemical:	NITRATE (AS NO3)		
Sample Collected:	17-JUN-14	Findings:	420. MG/L
Chemical:	TOTAL DISSOLVED SOLIDS		
Sample Collected:	17-JUN-14	Findings:	50. MG/L
Chemical:	NITRATE (AS NO3)		
Sample Collected:	22-JUL-14	Findings:	370. MG/L
Chemical:	TOTAL DISSOLVED SOLIDS		
Sample Collected:	22-JUL-14	Findings:	45. MG/L
Chemical:	NITRATE (AS NO3)		
Sample Collected:	19-AUG-14	Findings:	680. US
Chemical:	SPECIFIC CONDUCTANCE		
Sample Collected:	19-AUG-14	Findings:	7.8
Chemical:	PH, LABORATORY		
Sample Collected:	19-AUG-14	Findings:	130. MG/L
Chemical:	ALKALINITY (TOTAL) AS CACO3		
Sample Collected:	19-AUG-14	Findings:	160. MG/L
Chemical:	BICARBONATE ALKALINITY		
Sample Collected:	19-AUG-14	Findings:	260. MG/L
Chemical:	HARDNESS (TOTAL) AS CACO3		
Sample Collected:	19-AUG-14	Findings:	87. MG/L
Chemical:	CALCIUM		
Sample Collected:	19-AUG-14	Findings:	11. MG/L
Chemical:	MAGNESIUM		
Sample Collected:	19-AUG-14	Findings:	32. MG/L
Chemical:	SODIUM		

Sample Collected:	19-AUG-14	Findings:	2.7 MG/L
Chemical:	POTASSIUM		
Sample Collected:	19-AUG-14	Findings:	91. MG/L
Chemical:	CHLORIDE		
Sample Collected:	19-AUG-14	Findings:	49. MG/L
Chemical:	SULFATE		
Sample Collected:	19-AUG-14	Findings:	4. UG/L
Chemical:	CHROMIUM, HEXAVALENT		
Sample Collected:	19-AUG-14	Findings:	5.1 UG/L
Chemical:	SELENIUM		
Sample Collected:	19-AUG-14	Findings:	450. MG/L
Chemical:	TOTAL DISSOLVED SOLIDS		
Sample Collected:	19-AUG-14	Findings:	52. MG/L
Chemical:	NITRATE (AS NO3)		
Sample Collected:	19-AUG-14	Findings:	12.2
Chemical:	AGGRSSIVE INDEX (CORROSIVITY)		
Sample Collected:	17-SEP-14	Findings:	430. MG/L
Chemical:	TOTAL DISSOLVED SOLIDS		
Sample Collected:	17-SEP-14	Findings:	50. MG/L
Chemical:	NITRATE (AS NO3)		
Sample Collected:	15-OCT-14	Findings:	370. MG/L
Chemical:	TOTAL DISSOLVED SOLIDS		
Sample Collected:	15-OCT-14	Findings:	44. MG/L
Chemical:	NITRATE (AS NO3)		
Sample Collected:	01-APR-15	Findings:	22. MG/L
Chemical:	NITRATE (AS NO3)		
Sample Collected:	10-APR-15	Findings:	400. MG/L
Chemical:	TOTAL DISSOLVED SOLIDS		
Sample Collected:	10-APR-15	Findings:	49. MG/L
Chemical:	NITRATE (AS NO3)		
Sample Collected:	01-JUL-15	Findings:	21. MG/L
Chemical:	NITRATE (AS NO3)		
Sample Collected:	09-JUL-15	Findings:	430. MG/L
Chemical:	TOTAL DISSOLVED SOLIDS		
Sample Collected:	09-JUL-15	Findings:	47. MG/L
Chemical:	NITRATE (AS NO3)		
Sample Collected:	05-AUG-15	Findings:	22. MG/L
Chemical:	NITRATE (AS NO3)		
Sample Collected:	18-AUG-15	Findings:	660. US
Chemical:	SPECIFIC CONDUCTANCE		
Sample Collected:	18-AUG-15	Findings:	7.6
Chemical:	PH, LABORATORY		
Sample Collected:	18-AUG-15	Findings:	120. MG/L
Chemical:	ALKALINITY (TOTAL) AS CACO3		

Sample Collected:	18-AUG-15	Findings:	150. MG/L
Chemical:	BICARBONATE ALKALINITY		
Sample Collected:	18-AUG-15	Findings:	240. MG/L
Chemical:	HARDNESS (TOTAL) AS CACO3		
Sample Collected:	18-AUG-15	Findings:	79. MG/L
Chemical:	CALCIUM		
Sample Collected:	18-AUG-15	Findings:	10. MG/L
Chemical:	MAGNESIUM		
Sample Collected:	18-AUG-15	Findings:	33. MG/L
Chemical:	SODIUM		
Sample Collected:	18-AUG-15	Findings:	2.5 MG/L
Chemical:	POTASSIUM		
Sample Collected:	18-AUG-15	Findings:	76. MG/L
Chemical:	CHLORIDE		
Sample Collected:	18-AUG-15	Findings:	38. MG/L
Chemical:	SULFATE		
Sample Collected:	18-AUG-15	Findings:	3.1 UG/L
Chemical:	CHROMIUM, HEXAVALENT		
Sample Collected:	18-AUG-15	Findings:	450. MG/L
Chemical:	TOTAL DISSOLVED SOLIDS		
Sample Collected:	18-AUG-15	Findings:	47. MG/L
Chemical:	NITRATE (AS NO3)		
Sample Collected:	18-AUG-15	Findings:	0.35 NTU
Chemical:	TURBIDITY, LABORATORY		
Sample Collected:	18-AUG-15	Findings:	12.
Chemical:	AGGRSSIVE INDEX (CORROSIVITY)		
Sample Collected:	02-SEP-15	Findings:	24. MG/L
Chemical:	NITRATE (AS NO3)		
Sample Collected:	15-SEP-15	Findings:	430. MG/L
Chemical:	TOTAL DISSOLVED SOLIDS		
Sample Collected:	15-SEP-15	Findings:	49. MG/L
Chemical:	NITRATE (AS NO3)		
Sample Collected:	06-OCT-15	Findings:	10. MG/L
Chemical:	NITRATE (AS N)		
Sample Collected:	06-OCT-15	Findings:	450. MG/L
Chemical:	TOTAL DISSOLVED SOLIDS		
Sample Collected:	19-NOV-15	Findings:	0.449 PCI/L
Chemical:	RADIUM 228 COUNTING ERROR		
Sample Collected:	19-NOV-15	Findings:	0.2 PCI/L
Chemical:	RADIUM 228 MDA95		
Sample Collected:	10-MAY-16	Findings:	11. MG/L
Chemical:	NITRATE (AS N)		
Sample Collected:	10-MAY-16	Findings:	400. MG/L
Chemical:	TOTAL DISSOLVED SOLIDS		

Sample Collected:	08-JUN-16	Findings:	11. MG/L
Chemical:	NITRATE (AS N)		
Sample Collected:	08-JUN-16	Findings:	490. MG/L
Chemical:	TOTAL DISSOLVED SOLIDS		
Sample Collected:	14-JUL-16	Findings:	10. MG/L
Chemical:	NITRATE (AS N)		
Sample Collected:	14-JUL-16	Findings:	410. MG/L
Chemical:	TOTAL DISSOLVED SOLIDS		
Sample Collected:	17-AUG-16	Findings:	640. US
Chemical:	SPECIFIC CONDUCTANCE		
Sample Collected:	17-AUG-16	Findings:	7.8
Chemical:	PH, LABORATORY		
Sample Collected:	17-AUG-16	Findings:	120. MG/L
Chemical:	ALKALINITY (TOTAL) AS CACO3		
Sample Collected:	17-AUG-16	Findings:	140. MG/L
Chemical:	BICARBONATE ALKALINITY		
Sample Collected:	17-AUG-16	Findings:	9.8 MG/L
Chemical:	NITRATE (AS N)		
Sample Collected:	17-AUG-16	Findings:	230. MG/L
Chemical:	HARDNESS (TOTAL) AS CACO3		
Sample Collected:	17-AUG-16	Findings:	77. MG/L
Chemical:	CALCIUM		
Sample Collected:	17-AUG-16	Findings:	9.4 MG/L
Chemical:	MAGNESIUM		
Sample Collected:	17-AUG-16	Findings:	29. MG/L
Chemical:	SODIUM		
Sample Collected:	17-AUG-16	Findings:	2.5 MG/L
Chemical:	POTASSIUM		
Sample Collected:	17-AUG-16	Findings:	71. MG/L
Chemical:	CHLORIDE		
Sample Collected:	17-AUG-16	Findings:	34. MG/L
Chemical:	SULFATE		
Sample Collected:	17-AUG-16	Findings:	420. MG/L
Chemical:	TOTAL DISSOLVED SOLIDS		
Sample Collected:	17-AUG-16	Findings:	12.2
Chemical:	AGGRSSIVE INDEX (CORROSIVITY)		
Sample Collected:	17-AUG-16	Findings:	10. MG/L
Chemical:	NITRATE (AS N)		
Sample Collected:	17-AUG-16	Findings:	430. MG/L
Chemical:	TOTAL DISSOLVED SOLIDS		
Sample Collected:	21-SEP-16	Findings:	11. MG/L
Chemical:	NITRATE (AS N)		
Sample Collected:	21-SEP-16	Findings:	410. MG/L
Chemical:	TOTAL DISSOLVED SOLIDS		

Sample Collected:	26-OCT-16	Findings:	11. MG/L
Chemical:	NITRATE (AS N)		
Sample Collected:	26-OCT-16	Findings:	500. MG/L
Chemical:	TOTAL DISSOLVED SOLIDS		
Sample Collected:	08-NOV-16	Findings:	9.9 MG/L
Chemical:	NITRATE (AS N)		
Sample Collected:	08-NOV-16	Findings:	390. MG/L
Chemical:	TOTAL DISSOLVED SOLIDS		
Sample Collected:	08-DEC-16	Findings:	10. MG/L
Chemical:	NITRATE (AS N)		
Sample Collected:	08-DEC-16	Findings:	390. MG/L
Chemical:	TOTAL DISSOLVED SOLIDS		
Sample Collected:	04-JAN-17	Findings:	11. MG/L
Chemical:	NITRATE (AS N)		
Sample Collected:	04-JAN-17	Findings:	460. MG/L
Chemical:	TOTAL DISSOLVED SOLIDS		
Sample Collected:	16-FEB-17	Findings:	12. MG/L
Chemical:	NITRATE (AS N)		
Sample Collected:	16-FEB-17	Findings:	430. MG/L
Chemical:	TOTAL DISSOLVED SOLIDS		
Sample Collected:	15-MAR-17	Findings:	11. MG/L
Chemical:	NITRATE (AS N)		
Sample Collected:	15-MAR-17	Findings:	500. MG/L
Chemical:	TOTAL DISSOLVED SOLIDS		
Sample Collected:	20-APR-17	Findings:	12. MG/L
Chemical:	NITRATE (AS N)		
Sample Collected:	20-APR-17	Findings:	430. MG/L
Chemical:	TOTAL DISSOLVED SOLIDS		
Sample Collected:	05-MAY-17	Findings:	11. MG/L
Chemical:	NITRATE (AS N)		
Sample Collected:	05-MAY-17	Findings:	450. MG/L
Chemical:	TOTAL DISSOLVED SOLIDS		
Sample Collected:	15-JUN-17	Findings:	11. MG/L
Chemical:	NITRATE (AS N)		
Sample Collected:	15-JUN-17	Findings:	490. MG/L
Chemical:	TOTAL DISSOLVED SOLIDS		
Sample Collected:	04-APR-12	Findings:	460. MG/L
Chemical:	TOTAL DISSOLVED SOLIDS		
Sample Collected:	04-APR-12	Findings:	51. MG/L
Chemical:	NITRATE (AS NO3)		
Sample Collected:	02-MAY-12	Findings:	510. MG/L
Chemical:	TOTAL DISSOLVED SOLIDS		
Sample Collected:	02-MAY-12	Findings:	49. MG/L
Chemical:	NITRATE (AS NO3)		

Sample Collected:	31-MAY-12	Findings:	1.66 PCI/L
Chemical:	GROSS ALPHA COUNTING ERROR		
Sample Collected:	31-MAY-12	Findings:	1.65 PCI/L
Chemical:	GROSS ALPHA MDA95		
Sample Collected:	12-JUN-12	Findings:	480. MG/L
Chemical:	TOTAL DISSOLVED SOLIDS		
Sample Collected:	12-JUN-12	Findings:	48. MG/L
Chemical:	NITRATE (AS NO3)		
Sample Collected:	05-JUL-12	Findings:	420. MG/L
Chemical:	TOTAL DISSOLVED SOLIDS		
Sample Collected:	05-JUL-12	Findings:	46. MG/L
Chemical:	NITRATE (AS NO3)		
Sample Collected:	07-AUG-12	Findings:	440. MG/L
Chemical:	TOTAL DISSOLVED SOLIDS		
Sample Collected:	07-AUG-12	Findings:	42. MG/L
Chemical:	NITRATE (AS NO3)		
Sample Collected:	07-AUG-12	Findings:	660. US
Chemical:	SPECIFIC CONDUCTANCE		
Sample Collected:	07-AUG-12	Findings:	7.7
Chemical:	PH, LABORATORY		
Sample Collected:	07-AUG-12	Findings:	120. MG/L
Chemical:	ALKALINITY (TOTAL) AS CACO3		
Sample Collected:	07-AUG-12	Findings:	140. MG/L
Chemical:	BICARBONATE ALKALINITY		
Sample Collected:	07-AUG-12	Findings:	220. MG/L
Chemical:	HARDNESS (TOTAL) AS CACO3		
Sample Collected:	07-AUG-12	Findings:	74. MG/L
Chemical:	CALCIUM		
Sample Collected:	07-AUG-12	Findings:	9.5 MG/L
Chemical:	MAGNESIUM		
Sample Collected:	07-AUG-12	Findings:	32. MG/L
Chemical:	SODIUM		
Sample Collected:	07-AUG-12	Findings:	2.5 MG/L
Chemical:	POTASSIUM		
Sample Collected:	07-AUG-12	Findings:	70. MG/L
Chemical:	CHLORIDE		
Sample Collected:	07-AUG-12	Findings:	36. MG/L
Chemical:	SULFATE		
Sample Collected:	07-AUG-12	Findings:	420. MG/L
Chemical:	TOTAL DISSOLVED SOLIDS		
Sample Collected:	07-AUG-12	Findings:	0.24 NTU
Chemical:	TURBIDITY, LABORATORY		
Sample Collected:	07-AUG-12	Findings:	12.
Chemical:	AGGRSSIVE INDEX (CORROSIVITY)		

Sample Collected:	06-SEP-12	Findings:	25. MG/L
Chemical:	NITRATE (AS NO3)		
Sample Collected:	06-SEP-12	Findings:	420. MG/L
Chemical:	TOTAL DISSOLVED SOLIDS		
Sample Collected:	06-SEP-12	Findings:	48. MG/L
Chemical:	NITRATE (AS NO3)		
Sample Collected:	03-OCT-12	Findings:	450. MG/L
Chemical:	TOTAL DISSOLVED SOLIDS		

3
NE **CA WELLS** **2561**
1/2 - 1 Mile
Higher

Water System Information:

Prime Station Code:	02S/06W-05A01 S	User ID:	WAT
FRDS Number:	3310021003	County:	Riverside
District Number:	14	Station Type:	WELL/AMBNT
Water Type:	Well/Groundwater	Well Status:	Active Raw
Source Lat/Long:	340200.0 1173127.0	Precision:	100 Feet (one Second)
Source Name:	WELL 06		
System Number:	3310021		
System Name:	Jurupa Community SD		
Organization That Operates System:			
	8621 Jurupa Road		
	Riverside, CA 92509		
Pop Served:	35000	Connections:	10414
Area Served:	JURUPA & VICINITY		
Sample Collected:	10-JAN-12	Findings:	750. MG/L
Chemical:	TOTAL DISSOLVED SOLIDS		
Sample Collected:	10-JAN-12	Findings:	32. MG/L
Chemical:	NITRATE (AS NO3)		
Sample Collected:	23-FEB-12	Findings:	720. MG/L
Chemical:	TOTAL DISSOLVED SOLIDS		
Sample Collected:	23-FEB-12	Findings:	26. MG/L
Chemical:	NITRATE (AS NO3)		
Sample Collected:	20-MAR-12	Findings:	620. MG/L
Chemical:	TOTAL DISSOLVED SOLIDS		
Sample Collected:	20-MAR-12	Findings:	25. MG/L
Chemical:	NITRATE (AS NO3)		
Sample Collected:	17-APR-12	Findings:	690. MG/L
Chemical:	TOTAL DISSOLVED SOLIDS		
Sample Collected:	17-APR-12	Findings:	26. MG/L
Chemical:	NITRATE (AS NO3)		
Sample Collected:	02-MAY-12	Findings:	790. MG/L
Chemical:	TOTAL DISSOLVED SOLIDS		
Sample Collected:	02-MAY-12	Findings:	22. MG/L
Chemical:	NITRATE (AS NO3)		

Sample Collected:	12-JUN-12	Findings:	940. MG/L
Chemical:	TOTAL DISSOLVED SOLIDS		
Sample Collected:	12-JUN-12	Findings:	35. MG/L
Chemical:	NITRATE (AS NO3)		
Sample Collected:	03-JUL-12	Findings:	790. MG/L
Chemical:	TOTAL DISSOLVED SOLIDS		
Sample Collected:	03-JUL-12	Findings:	35. MG/L
Chemical:	NITRATE (AS NO3)		
Sample Collected:	07-JUL-12	Findings:	34. MG/L
Chemical:	NITRATE (AS NO3)		
Sample Collected:	09-AUG-12	Findings:	1100. US
Chemical:	SPECIFIC CONDUCTANCE		
Sample Collected:	09-AUG-12	Findings:	7.7
Chemical:	PH, LABORATORY		
Sample Collected:	09-AUG-12	Findings:	120. MG/L
Chemical:	ALKALINITY (TOTAL) AS CACO3		
Sample Collected:	09-AUG-12	Findings:	150. MG/L
Chemical:	BICARBONATE ALKALINITY		
Sample Collected:	09-AUG-12	Findings:	400. MG/L
Chemical:	HARDNESS (TOTAL) AS CACO3		
Sample Collected:	09-AUG-12	Findings:	140. MG/L
Chemical:	CALCIUM		
Sample Collected:	09-AUG-12	Findings:	13. MG/L
Chemical:	MAGNESIUM		
Sample Collected:	09-AUG-12	Findings:	31. MG/L
Chemical:	SODIUM		
Sample Collected:	09-AUG-12	Findings:	3. MG/L
Chemical:	POTASSIUM		
Sample Collected:	09-AUG-12	Findings:	220. MG/L
Chemical:	CHLORIDE		
Sample Collected:	09-AUG-12	Findings:	19. MG/L
Chemical:	SULFATE		
Sample Collected:	09-AUG-12	Findings:	860. MG/L
Chemical:	TOTAL DISSOLVED SOLIDS		
Sample Collected:	09-AUG-12	Findings:	34. MG/L
Chemical:	NITRATE (AS NO3)		
Sample Collected:	09-AUG-12	Findings:	12.3
Chemical:	AGGRSSIVE INDEX (CORROSIVITY)		
Sample Collected:	11-SEP-12	Findings:	870. MG/L
Chemical:	TOTAL DISSOLVED SOLIDS		
Sample Collected:	11-SEP-12	Findings:	32. MG/L
Chemical:	NITRATE (AS NO3)		
Sample Collected:	03-OCT-12	Findings:	870. MG/L
Chemical:	TOTAL DISSOLVED SOLIDS		

Sample Collected:	03-OCT-12	Findings:	31. MG/L
Chemical:	NITRATE (AS NO3)		
Sample Collected:	07-NOV-12	Findings:	780. MG/L
Chemical:	TOTAL DISSOLVED SOLIDS		
Sample Collected:	07-NOV-12	Findings:	33. MG/L
Chemical:	NITRATE (AS NO3)		
Sample Collected:	20-DEC-12	Findings:	960. MG/L
Chemical:	TOTAL DISSOLVED SOLIDS		
Sample Collected:	20-DEC-12	Findings:	34. MG/L
Chemical:	NITRATE (AS NO3)		
Sample Collected:	23-JAN-13	Findings:	840. MG/L
Chemical:	TOTAL DISSOLVED SOLIDS		
Sample Collected:	23-JAN-13	Findings:	36. MG/L
Chemical:	NITRATE (AS NO3)		
Sample Collected:	05-FEB-13	Findings:	820. MG/L
Chemical:	TOTAL DISSOLVED SOLIDS		
Sample Collected:	05-FEB-13	Findings:	34. MG/L
Chemical:	NITRATE (AS NO3)		
Sample Collected:	11-MAR-13	Findings:	850. MG/L
Chemical:	TOTAL DISSOLVED SOLIDS		
Sample Collected:	11-MAR-13	Findings:	30. MG/L
Chemical:	NITRATE (AS NO3)		
Sample Collected:	17-APR-13	Findings:	790. MG/L
Chemical:	TOTAL DISSOLVED SOLIDS		
Sample Collected:	17-APR-13	Findings:	37. MG/L
Chemical:	NITRATE (AS NO3)		
Sample Collected:	14-MAY-13	Findings:	1000. MG/L
Chemical:	TOTAL DISSOLVED SOLIDS		
Sample Collected:	14-MAY-13	Findings:	40. MG/L
Chemical:	NITRATE (AS NO3)		
Sample Collected:	17-MAY-13	Findings:	39. MG/L
Chemical:	NITRATE (AS NO3)		
Sample Collected:	05-JUN-13	Findings:	890. MG/L
Chemical:	TOTAL DISSOLVED SOLIDS		
Sample Collected:	05-JUN-13	Findings:	41. MG/L
Chemical:	NITRATE (AS NO3)		
Sample Collected:	17-JUL-13	Findings:	800. MG/L
Chemical:	TOTAL DISSOLVED SOLIDS		
Sample Collected:	17-JUL-13	Findings:	37. MG/L
Chemical:	NITRATE (AS NO3)		
Sample Collected:	15-AUG-13	Findings:	930. US
Chemical:	SPECIFIC CONDUCTANCE		
Sample Collected:	15-AUG-13	Findings:	7.7
Chemical:	PH, LABORATORY		

Sample Collected:	15-AUG-13	Findings:	130. MG/L
Chemical:	ALKALINITY (TOTAL) AS CACO3		
Sample Collected:	15-AUG-13	Findings:	150. MG/L
Chemical:	BICARBONATE ALKALINITY		
Sample Collected:	15-AUG-13	Findings:	350. MG/L
Chemical:	HARDNESS (TOTAL) AS CACO3		
Sample Collected:	15-AUG-13	Findings:	120. MG/L
Chemical:	CALCIUM		
Sample Collected:	15-AUG-13	Findings:	12. MG/L
Chemical:	MAGNESIUM		
Sample Collected:	15-AUG-13	Findings:	29. MG/L
Chemical:	SODIUM		
Sample Collected:	15-AUG-13	Findings:	2.9 MG/L
Chemical:	POTASSIUM		
Sample Collected:	15-AUG-13	Findings:	160. MG/L
Chemical:	CHLORIDE		
Sample Collected:	15-AUG-13	Findings:	17. MG/L
Chemical:	SULFATE		
Sample Collected:	15-AUG-13	Findings:	3.3 UG/L
Chemical:	CHROMIUM, HEXAVALENT		
Sample Collected:	15-AUG-13	Findings:	5.1 UG/L
Chemical:	SELENIUM		
Sample Collected:	15-AUG-13	Findings:	720. MG/L
Chemical:	TOTAL DISSOLVED SOLIDS		
Sample Collected:	15-AUG-13	Findings:	33. MG/L
Chemical:	NITRATE (AS NO3)		
Sample Collected:	15-AUG-13	Findings:	0.3 NTU
Chemical:	TURBIDITY, LABORATORY		
Sample Collected:	15-AUG-13	Findings:	12.3
Chemical:	AGGRSSIVE INDEX (CORROSIVITY)		
Sample Collected:	11-SEP-13	Findings:	820. MG/L
Chemical:	TOTAL DISSOLVED SOLIDS		
Sample Collected:	11-SEP-13	Findings:	35. MG/L
Chemical:	NITRATE (AS NO3)		
Sample Collected:	22-OCT-13	Findings:	730. MG/L
Chemical:	TOTAL DISSOLVED SOLIDS		
Sample Collected:	22-OCT-13	Findings:	34. MG/L
Chemical:	NITRATE (AS NO3)		
Sample Collected:	11-DEC-13	Findings:	680. MG/L
Chemical:	TOTAL DISSOLVED SOLIDS		
Sample Collected:	11-DEC-13	Findings:	36. MG/L
Chemical:	NITRATE (AS NO3)		
Sample Collected:	08-JAN-14	Findings:	570. MG/L
Chemical:	TOTAL DISSOLVED SOLIDS		

Sample Collected:	08-JAN-14	Findings:	34. MG/L
Chemical:	NITRATE (AS NO3)		
Sample Collected:	04-FEB-14	Findings:	850. MG/L
Chemical:	TOTAL DISSOLVED SOLIDS		
Sample Collected:	04-FEB-14	Findings:	34. MG/L
Chemical:	NITRATE (AS NO3)		
Sample Collected:	04-MAR-14	Findings:	750. MG/L
Chemical:	TOTAL DISSOLVED SOLIDS		
Sample Collected:	04-MAR-14	Findings:	41. MG/L
Chemical:	NITRATE (AS NO3)		
Sample Collected:	02-APR-14	Findings:	770. MG/L
Chemical:	TOTAL DISSOLVED SOLIDS		
Sample Collected:	02-APR-14	Findings:	37. MG/L
Chemical:	NITRATE (AS NO3)		
Sample Collected:	20-MAY-14	Findings:	1000. MG/L
Chemical:	TOTAL DISSOLVED SOLIDS		
Sample Collected:	20-MAY-14	Findings:	44. MG/L
Chemical:	NITRATE (AS NO3)		
Sample Collected:	10-JUN-14	Findings:	980. MG/L
Chemical:	TOTAL DISSOLVED SOLIDS		
Sample Collected:	10-JUN-14	Findings:	53. MG/L
Chemical:	NITRATE (AS NO3)		
Sample Collected:	17-JUN-14	Findings:	41. MG/L
Chemical:	NITRATE (AS NO3)		
Sample Collected:	16-JUL-14	Findings:	630. MG/L
Chemical:	TOTAL DISSOLVED SOLIDS		
Sample Collected:	16-JUL-14	Findings:	36. MG/L
Chemical:	NITRATE (AS NO3)		
Sample Collected:	20-AUG-14	Findings:	840. US
Chemical:	SPECIFIC CONDUCTANCE		
Sample Collected:	20-AUG-14	Findings:	7.8
Chemical:	PH, LABORATORY		
Sample Collected:	20-AUG-14	Findings:	130. MG/L
Chemical:	ALKALINITY (TOTAL) AS CACO3		
Sample Collected:	20-AUG-14	Findings:	160. MG/L
Chemical:	BICARBONATE ALKALINITY		
Sample Collected:	20-AUG-14	Findings:	320. MG/L
Chemical:	HARDNESS (TOTAL) AS CACO3		
Sample Collected:	20-AUG-14	Findings:	110. MG/L
Chemical:	CALCIUM		
Sample Collected:	20-AUG-14	Findings:	11. MG/L
Chemical:	MAGNESIUM		
Sample Collected:	20-AUG-14	Findings:	28. MG/L
Chemical:	SODIUM		

Sample Collected:	20-AUG-14	Findings:	2.7 MG/L
Chemical:	POTASSIUM		
Sample Collected:	20-AUG-14	Findings:	140. MG/L
Chemical:	CHLORIDE		
Sample Collected:	20-AUG-14	Findings:	18. MG/L
Chemical:	SULFATE		
Sample Collected:	20-AUG-14	Findings:	2.9 UG/L
Chemical:	CHROMIUM, HEXAVALENT		
Sample Collected:	20-AUG-14	Findings:	600. MG/L
Chemical:	TOTAL DISSOLVED SOLIDS		
Sample Collected:	20-AUG-14	Findings:	0.2 NTU
Chemical:	TURBIDITY, LABORATORY		
Sample Collected:	20-AUG-14	Findings:	12.3
Chemical:	AGGRSSIVE INDEX (CORROSIVITY)		
Sample Collected:	29-APR-15	Findings:	1.16 PCI/L
Chemical:	GROSS ALPHA COUNTING ERROR		
Sample Collected:	29-APR-15	Findings:	1.56 PCI/L
Chemical:	GROSS ALPHA MDA95		
Sample Collected:	15-JUL-15	Findings:	1100. MG/L
Chemical:	TOTAL DISSOLVED SOLIDS		
Sample Collected:	15-JUL-15	Findings:	41. MG/L
Chemical:	NITRATE (AS NO3)		
Sample Collected:	21-OCT-15	Findings:	1200. US
Chemical:	SPECIFIC CONDUCTANCE		
Sample Collected:	21-OCT-15	Findings:	9.4
Chemical:	PH, LABORATORY		
Sample Collected:	21-OCT-15	Findings:	110. MG/L
Chemical:	ALKALINITY (TOTAL) AS CACO3		
Sample Collected:	21-OCT-15	Findings:	140. MG/L
Chemical:	BICARBONATE ALKALINITY		
Sample Collected:	21-OCT-15	Findings:	8.5 MG/L
Chemical:	NITRATE (AS N)		
Sample Collected:	21-OCT-15	Findings:	500. MG/L
Chemical:	HARDNESS (TOTAL) AS CACO3		
Sample Collected:	21-OCT-15	Findings:	170. MG/L
Chemical:	CALCIUM		
Sample Collected:	21-OCT-15	Findings:	17. MG/L
Chemical:	MAGNESIUM		
Sample Collected:	21-OCT-15	Findings:	33. MG/L
Chemical:	SODIUM		
Sample Collected:	21-OCT-15	Findings:	3.4 MG/L
Chemical:	POTASSIUM		
Sample Collected:	21-OCT-15	Findings:	280. MG/L
Chemical:	CHLORIDE		

Sample Collected:	21-OCT-15	Findings:	19. MG/L
Chemical:	SULFATE		
Sample Collected:	21-OCT-15	Findings:	0.2 MG/L
Chemical:	FLUORIDE (F) (NATURAL-SOURCE)		
Sample Collected:	21-OCT-15	Findings:	140. UG/L
Chemical:	BARIUM		
Sample Collected:	21-OCT-15	Findings:	1.7 UG/L
Chemical:	CHROMIUM, HEXAVALENT		
Sample Collected:	21-OCT-15	Findings:	940. MG/L
Chemical:	TOTAL DISSOLVED SOLIDS		
Sample Collected:	21-OCT-15	Findings:	0.26 NTU
Chemical:	TURBIDITY, LABORATORY		
Sample Collected:	21-OCT-15	Findings:	14.1
Chemical:	AGGRSSIVE INDEX (CORROSIVITY)		
Sample Collected:	20-NOV-15	Findings:	0.536 PCI/L
Chemical:	RADIUM 228 COUNTING ERROR		
Sample Collected:	20-NOV-15	Findings:	0.253 PCI/L
Chemical:	RADIUM 228 MDA95		
Sample Collected:	03-MAY-16	Findings:	7.2 MG/L
Chemical:	NITRATE (AS N)		
Sample Collected:	03-MAY-16	Findings:	730. MG/L
Chemical:	TOTAL DISSOLVED SOLIDS		
Sample Collected:	14-JUL-16	Findings:	5.8 MG/L
Chemical:	NITRATE (AS N)		
Sample Collected:	14-JUL-16	Findings:	1100. MG/L
Chemical:	TOTAL DISSOLVED SOLIDS		
Sample Collected:	24-AUG-16	Findings:	1200. US
Chemical:	SPECIFIC CONDUCTANCE		
Sample Collected:	24-AUG-16	Findings:	7.7
Chemical:	PH, LABORATORY		
Sample Collected:	24-AUG-16	Findings:	110. MG/L
Chemical:	ALKALINITY (TOTAL) AS CACO3		
Sample Collected:	24-AUG-16	Findings:	140. MG/L
Chemical:	BICARBONATE ALKALINITY		
Sample Collected:	24-AUG-16	Findings:	6.7 MG/L
Chemical:	NITRATE (AS N)		
Sample Collected:	24-AUG-16	Findings:	150. MG/L
Chemical:	CALCIUM		
Sample Collected:	24-AUG-16	Findings:	15. MG/L
Chemical:	MAGNESIUM		
Sample Collected:	24-AUG-16	Findings:	31. MG/L
Chemical:	SODIUM		
Sample Collected:	24-AUG-16	Findings:	260. MG/L
Chemical:	CHLORIDE		

Sample Collected:	24-AUG-16	Findings:	17. MG/L
Chemical:	SULFATE		
Sample Collected:	24-AUG-16	Findings:	130. UG/L
Chemical:	BARIUM		
Sample Collected:	24-AUG-16	Findings:	120. UG/L
Chemical:	IRON		
Sample Collected:	24-AUG-16	Findings:	8.e-002 MG/L
Chemical:	FOAMING AGENTS (MBAS)		
Sample Collected:	24-AUG-16	Findings:	1100. MG/L
Chemical:	TOTAL DISSOLVED SOLIDS		
Sample Collected:	24-AUG-16	Findings:	0.52 NTU
Chemical:	TURBIDITY, LABORATORY		
Sample Collected:	24-AUG-16	Findings:	6.8 MG/L
Chemical:	NITRATE (AS N)		
Sample Collected:	24-AUG-16	Findings:	1100. MG/L
Chemical:	TOTAL DISSOLVED SOLIDS		
Sample Collected:	26-OCT-16	Findings:	7.3 MG/L
Chemical:	NITRATE (AS N)		
Sample Collected:	26-OCT-16	Findings:	1200. MG/L
Chemical:	TOTAL DISSOLVED SOLIDS		

A4
ESE **CA WELLS** **CADW60000003540**
1/2 - 1 Mile
Lower

Objectid:	3540
Latitude:	34.023337
Longitude:	-117.521465
Site code:	340233N1175215W001
State well numbe:	02S06W04M002S
Local well name:	'CHINO-1003469'
Well use id:	4
Well use descrip:	Residential
County id:	33
County name:	Riverside
Basin code:	'8-2.01'
Basin desc:	Chino
Dwr region id:	80238
Dwr region:	Southern Region Office
Site id:	CADW60000003540

5
WSW **CA WELLS** **2605**
1/2 - 1 Mile
Lower

Water System Information:

Prime Station Code:	02S/07W-06J07 S	User ID:	33C
FRDS Number:	3301944001	County:	Riverside
District Number:	63	Station Type:	WELL/AMBNT/MUN/INTAKE
Water Type:	Well/Groundwater	Well Status:	Active Raw
Source Lat/Long:	340126.0 1173240.0	Precision:	100 Feet (one Second)
Source Name:	WELL 01		

System Number: 3301944
System Name: CONSOLIDATED FREIGHTWAYS
Organization That Operates System:
Not Reported
Pop Served: Unknown, Small System Connections: Unknown, Small System
Area Served: Not Reported

6
ENE **CA WELLS 2559**
1/2 - 1 Mile
Higher

Water System Information:

Prime Station Code:	02S/06W-04E01 S	User ID:	WAT
FRDS Number:	3310021023	County:	Riverside
District Number:	14	Station Type:	WELL/AMBNT/MUN/INTAKE
Water Type:	Well/Groundwater	Well Status:	Active Raw
Source Lat/Long:	340145.0 1173114.0	Precision:	100 Feet (one Second)
Source Name:	WELL 17		
System Number:	3310021		
System Name:	Jurupa Community SD		
Organization That Operates System:	8621 Jurupa Road Riverside, CA 92509		
Pop Served:	35000	Connections:	10414
Area Served:	JURUPA & VICINITY		
Sample Collected:	04-APR-12	Findings:	340. MG/L
Chemical:	TOTAL DISSOLVED SOLIDS		
Sample Collected:	04-APR-12	Findings:	53. MG/L
Chemical:	NITRATE (AS NO3)		
Sample Collected:	02-MAY-12	Findings:	360. MG/L
Chemical:	TOTAL DISSOLVED SOLIDS		
Sample Collected:	02-MAY-12	Findings:	47. MG/L
Chemical:	NITRATE (AS NO3)		
Sample Collected:	06-JUN-12	Findings:	0.92 UG/L
Chemical:	TETRACHLOROETHYLENE		
Sample Collected:	12-JUN-12	Findings:	370. MG/L
Chemical:	TOTAL DISSOLVED SOLIDS		
Sample Collected:	12-JUN-12	Findings:	41. MG/L
Chemical:	NITRATE (AS NO3)		
Sample Collected:	10-JUL-12	Findings:	380. MG/L
Chemical:	TOTAL DISSOLVED SOLIDS		
Sample Collected:	10-JUL-12	Findings:	39. MG/L
Chemical:	NITRATE (AS NO3)		
Sample Collected:	10-JUL-12	Findings:	0.79 UG/L
Chemical:	TETRACHLOROETHYLENE		
Sample Collected:	15-AUG-12	Findings:	610. US
Chemical:	SPECIFIC CONDUCTANCE		

Sample Collected:	15-AUG-12	Findings:	7.8
Chemical:	PH, LABORATORY		
Sample Collected:	15-AUG-12	Findings:	120. MG/L
Chemical:	ALKALINITY (TOTAL) AS CACO3		
Sample Collected:	15-AUG-12	Findings:	150. MG/L
Chemical:	BICARBONATE ALKALINITY		
Sample Collected:	15-AUG-12	Findings:	210. MG/L
Chemical:	HARDNESS (TOTAL) AS CACO3		
Sample Collected:	15-AUG-12	Findings:	69. MG/L
Chemical:	CALCIUM		
Sample Collected:	15-AUG-12	Findings:	8.8 MG/L
Chemical:	MAGNESIUM		
Sample Collected:	15-AUG-12	Findings:	27. MG/L
Chemical:	SODIUM		
Sample Collected:	15-AUG-12	Findings:	2.5 MG/L
Chemical:	POTASSIUM		
Sample Collected:	15-AUG-12	Findings:	56. MG/L
Chemical:	CHLORIDE		
Sample Collected:	15-AUG-12	Findings:	32. MG/L
Chemical:	SULFATE		
Sample Collected:	15-AUG-12	Findings:	0.2 MG/L
Chemical:	FLUORIDE (F) (NATURAL-SOURCE)		
Sample Collected:	15-AUG-12	Findings:	0.83 UG/L
Chemical:	TETRACHLOROETHYLENE		
Sample Collected:	15-AUG-12	Findings:	380. MG/L
Chemical:	TOTAL DISSOLVED SOLIDS		
Sample Collected:	15-AUG-12	Findings:	39. MG/L
Chemical:	NITRATE (AS NO3)		
Sample Collected:	15-AUG-12	Findings:	12.1
Chemical:	AGGRSSIVE INDEX (CORROSIVITY)		
Sample Collected:	11-SEP-12	Findings:	400. MG/L
Chemical:	TOTAL DISSOLVED SOLIDS		
Sample Collected:	11-SEP-12	Findings:	44. MG/L
Chemical:	NITRATE (AS NO3)		
Sample Collected:	03-OCT-12	Findings:	0.83 UG/L
Chemical:	TETRACHLOROETHYLENE		
Sample Collected:	03-OCT-12	Findings:	390. MG/L
Chemical:	TOTAL DISSOLVED SOLIDS		
Sample Collected:	03-OCT-12	Findings:	38. MG/L
Chemical:	NITRATE (AS NO3)		
Sample Collected:	07-NOV-12	Findings:	390. MG/L
Chemical:	TOTAL DISSOLVED SOLIDS		
Sample Collected:	07-NOV-12	Findings:	40. MG/L
Chemical:	NITRATE (AS NO3)		

Sample Collected:	13-DEC-12	Findings:	380. MG/L
Chemical:	TOTAL DISSOLVED SOLIDS		
Sample Collected:	13-DEC-12	Findings:	48. MG/L
Chemical:	NITRATE (AS NO3)		
Sample Collected:	13-MAR-13	Findings:	470. MG/L
Chemical:	TOTAL DISSOLVED SOLIDS		
Sample Collected:	13-MAR-13	Findings:	53. MG/L
Chemical:	NITRATE (AS NO3)		
Sample Collected:	14-MAR-13	Findings:	0.66 UG/L
Chemical:	TETRACHLOROETHYLENE		
Sample Collected:	10-APR-13	Findings:	400. MG/L
Chemical:	TOTAL DISSOLVED SOLIDS		
Sample Collected:	10-APR-13	Findings:	44. MG/L
Chemical:	NITRATE (AS NO3)		
Sample Collected:	07-MAY-13	Findings:	420. MG/L
Chemical:	TOTAL DISSOLVED SOLIDS		
Sample Collected:	07-MAY-13	Findings:	40. MG/L
Chemical:	NITRATE (AS NO3)		
Sample Collected:	04-JUN-13	Findings:	430. MG/L
Chemical:	TOTAL DISSOLVED SOLIDS		
Sample Collected:	04-JUN-13	Findings:	41. MG/L
Chemical:	NITRATE (AS NO3)		
Sample Collected:	11-JUL-13	Findings:	0.79 UG/L
Chemical:	TETRACHLOROETHYLENE		
Sample Collected:	17-JUL-13	Findings:	450. MG/L
Chemical:	TOTAL DISSOLVED SOLIDS		
Sample Collected:	17-JUL-13	Findings:	40. MG/L
Chemical:	NITRATE (AS NO3)		
Sample Collected:	06-AUG-13	Findings:	640. US
Chemical:	SPECIFIC CONDUCTANCE		
Sample Collected:	06-AUG-13	Findings:	7.8
Chemical:	PH, LABORATORY		
Sample Collected:	06-AUG-13	Findings:	120. MG/L
Chemical:	ALKALINITY (TOTAL) AS CACO3		
Sample Collected:	06-AUG-13	Findings:	150. MG/L
Chemical:	BICARBONATE ALKALINITY		
Sample Collected:	06-AUG-13	Findings:	240. MG/L
Chemical:	HARDNESS (TOTAL) AS CACO3		
Sample Collected:	06-AUG-13	Findings:	81. MG/L
Chemical:	CALCIUM		
Sample Collected:	06-AUG-13	Findings:	10. MG/L
Chemical:	MAGNESIUM		
Sample Collected:	06-AUG-13	Findings:	29. MG/L
Chemical:	SODIUM		

Sample Collected:	06-AUG-13	Findings:	2.6 MG/L
Chemical:	POTASSIUM		
Sample Collected:	06-AUG-13	Findings:	76. MG/L
Chemical:	CHLORIDE		
Sample Collected:	06-AUG-13	Findings:	32. MG/L
Chemical:	SULFATE		
Sample Collected:	06-AUG-13	Findings:	1.7 UG/L
Chemical:	CHROMIUM, HEXAVALENT		
Sample Collected:	06-AUG-13	Findings:	470. MG/L
Chemical:	TOTAL DISSOLVED SOLIDS		
Sample Collected:	06-AUG-13	Findings:	40. MG/L
Chemical:	NITRATE (AS NO3)		
Sample Collected:	06-AUG-13	Findings:	12.2
Chemical:	AGGRSSIVE INDEX (CORROSIVITY)		
Sample Collected:	04-SEP-13	Findings:	450. MG/L
Chemical:	TOTAL DISSOLVED SOLIDS		
Sample Collected:	04-SEP-13	Findings:	37. MG/L
Chemical:	NITRATE (AS NO3)		
Sample Collected:	03-OCT-13	Findings:	0.66 UG/L
Chemical:	TETRACHLOROETHYLENE		
Sample Collected:	08-OCT-13	Findings:	390. MG/L
Chemical:	TOTAL DISSOLVED SOLIDS		
Sample Collected:	08-OCT-13	Findings:	38. MG/L
Chemical:	NITRATE (AS NO3)		
Sample Collected:	06-NOV-13	Findings:	360. MG/L
Chemical:	TOTAL DISSOLVED SOLIDS		
Sample Collected:	06-NOV-13	Findings:	36. MG/L
Chemical:	NITRATE (AS NO3)		
Sample Collected:	05-DEC-13	Findings:	420. MG/L
Chemical:	TOTAL DISSOLVED SOLIDS		
Sample Collected:	05-DEC-13	Findings:	35. MG/L
Chemical:	NITRATE (AS NO3)		
Sample Collected:	19-MAR-14	Findings:	0.54 UG/L
Chemical:	TETRACHLOROETHYLENE		
Sample Collected:	04-APR-14	Findings:	370. MG/L
Chemical:	TOTAL DISSOLVED SOLIDS		
Sample Collected:	04-APR-14	Findings:	50. MG/L
Chemical:	NITRATE (AS NO3)		
Sample Collected:	06-MAY-14	Findings:	250. MG/L
Chemical:	TOTAL DISSOLVED SOLIDS		
Sample Collected:	06-MAY-14	Findings:	48. MG/L
Chemical:	NITRATE (AS NO3)		
Sample Collected:	28-MAY-14	Findings:	0.6 UG/L
Chemical:	TETRACHLOROETHYLENE		

Sample Collected:	03-JUN-14	Findings:	440. MG/L
Chemical:	TOTAL DISSOLVED SOLIDS		
Sample Collected:	03-JUN-14	Findings:	43. MG/L
Chemical:	NITRATE (AS NO3)		
Sample Collected:	02-JUL-14	Findings:	0.65 UG/L
Chemical:	TETRACHLOROETHYLENE		
Sample Collected:	02-JUL-14	Findings:	470. MG/L
Chemical:	TOTAL DISSOLVED SOLIDS		
Sample Collected:	02-JUL-14	Findings:	40. MG/L
Chemical:	NITRATE (AS NO3)		
Sample Collected:	06-AUG-14	Findings:	630. US
Chemical:	SPECIFIC CONDUCTANCE		
Sample Collected:	06-AUG-14	Findings:	7.7
Chemical:	PH, LABORATORY		
Sample Collected:	06-AUG-14	Findings:	130. MG/L
Chemical:	ALKALINITY (TOTAL) AS CACO3		
Sample Collected:	06-AUG-14	Findings:	150. MG/L
Chemical:	BICARBONATE ALKALINITY		
Sample Collected:	06-AUG-14	Findings:	240. MG/L
Chemical:	HARDNESS (TOTAL) AS CACO3		
Sample Collected:	06-AUG-14	Findings:	79. MG/L
Chemical:	CALCIUM		
Sample Collected:	06-AUG-14	Findings:	10. MG/L
Chemical:	MAGNESIUM		
Sample Collected:	06-AUG-14	Findings:	28. MG/L
Chemical:	SODIUM		
Sample Collected:	06-AUG-14	Findings:	2.5 MG/L
Chemical:	POTASSIUM		
Sample Collected:	06-AUG-14	Findings:	81. MG/L
Chemical:	CHLORIDE		
Sample Collected:	06-AUG-14	Findings:	33. MG/L
Chemical:	SULFATE		
Sample Collected:	06-AUG-14	Findings:	3.3 UG/L
Chemical:	CHROMIUM, HEXAVALENT		
Sample Collected:	06-AUG-14	Findings:	340. MG/L
Chemical:	TOTAL DISSOLVED SOLIDS		
Sample Collected:	06-AUG-14	Findings:	39. MG/L
Chemical:	NITRATE (AS NO3)		
Sample Collected:	06-AUG-14	Findings:	12.1
Chemical:	AGGRSSIVE INDEX (CORROSIVITY)		
Sample Collected:	16-SEP-14	Findings:	420. MG/L
Chemical:	TOTAL DISSOLVED SOLIDS		
Sample Collected:	16-SEP-14	Findings:	42. MG/L
Chemical:	NITRATE (AS NO3)		

Sample Collected:	01-OCT-14	Findings:	0.6 UG/L
Chemical:	TETRACHLOROETHYLENE		
Sample Collected:	01-OCT-14	Findings:	410. MG/L
Chemical:	TOTAL DISSOLVED SOLIDS		
Sample Collected:	01-OCT-14	Findings:	38. MG/L
Chemical:	NITRATE (AS NO3)		
Sample Collected:	12-NOV-14	Findings:	410. MG/L
Chemical:	TOTAL DISSOLVED SOLIDS		
Sample Collected:	12-NOV-14	Findings:	41. MG/L
Chemical:	NITRATE (AS NO3)		
Sample Collected:	10-DEC-14	Findings:	410. MG/L
Chemical:	TOTAL DISSOLVED SOLIDS		
Sample Collected:	10-DEC-14	Findings:	43. MG/L
Chemical:	NITRATE (AS NO3)		
Sample Collected:	15-JAN-15	Findings:	350. MG/L
Chemical:	TOTAL DISSOLVED SOLIDS		
Sample Collected:	15-JAN-15	Findings:	46. MG/L
Chemical:	NITRATE (AS NO3)		
Sample Collected:	03-FEB-15	Findings:	330. MG/L
Chemical:	TOTAL DISSOLVED SOLIDS		
Sample Collected:	03-FEB-15	Findings:	42. MG/L
Chemical:	NITRATE (AS NO3)		
Sample Collected:	19-MAR-15	Findings:	0.59 UG/L
Chemical:	TETRACHLOROETHYLENE		
Sample Collected:	10-APR-15	Findings:	340. MG/L
Chemical:	TOTAL DISSOLVED SOLIDS		
Sample Collected:	10-APR-15	Findings:	53. MG/L
Chemical:	NITRATE (AS NO3)		
Sample Collected:	06-MAY-15	Findings:	460. MG/L
Chemical:	TOTAL DISSOLVED SOLIDS		
Sample Collected:	06-MAY-15	Findings:	42. MG/L
Chemical:	NITRATE (AS NO3)		
Sample Collected:	21-MAY-15	Findings:	0.53 UG/L
Chemical:	TETRACHLOROETHYLENE		
Sample Collected:	09-JUN-15	Findings:	410. MG/L
Chemical:	TOTAL DISSOLVED SOLIDS		
Sample Collected:	09-JUN-15	Findings:	38. MG/L
Chemical:	NITRATE (AS NO3)		
Sample Collected:	07-JUL-15	Findings:	0.59 UG/L
Chemical:	TETRACHLOROETHYLENE		
Sample Collected:	07-JUL-15	Findings:	380. MG/L
Chemical:	TOTAL DISSOLVED SOLIDS		
Sample Collected:	07-JUL-15	Findings:	39. MG/L
Chemical:	NITRATE (AS NO3)		

Sample Collected:	07-JUL-15	Findings:	1.34 PCI/L
Chemical:	GROSS ALPHA COUNTING ERROR		
Sample Collected:	07-JUL-15	Findings:	1.56 PCI/L
Chemical:	GROSS ALPHA MDA95		
Sample Collected:	04-AUG-15	Findings:	370. MG/L
Chemical:	TOTAL DISSOLVED SOLIDS		
Sample Collected:	04-AUG-15	Findings:	41. MG/L
Chemical:	NITRATE (AS NO3)		
Sample Collected:	13-AUG-15	Findings:	630. US
Chemical:	SPECIFIC CONDUCTANCE		
Sample Collected:	13-AUG-15	Findings:	7.8
Chemical:	PH, LABORATORY		
Sample Collected:	13-AUG-15	Findings:	130. MG/L
Chemical:	ALKALINITY (TOTAL) AS CACO3		
Sample Collected:	13-AUG-15	Findings:	160. MG/L
Chemical:	BICARBONATE ALKALINITY		
Sample Collected:	13-AUG-15	Findings:	230. MG/L
Chemical:	HARDNESS (TOTAL) AS CACO3		
Sample Collected:	13-AUG-15	Findings:	77. MG/L
Chemical:	CALCIUM		
Sample Collected:	13-AUG-15	Findings:	9.7 MG/L
Chemical:	MAGNESIUM		
Sample Collected:	13-AUG-15	Findings:	27. MG/L
Chemical:	SODIUM		
Sample Collected:	13-AUG-15	Findings:	2.3 MG/L
Chemical:	POTASSIUM		
Sample Collected:	13-AUG-15	Findings:	80. MG/L
Chemical:	CHLORIDE		
Sample Collected:	13-AUG-15	Findings:	35. MG/L
Chemical:	SULFATE		
Sample Collected:	13-AUG-15	Findings:	3.4 UG/L
Chemical:	CHROMIUM, HEXAVALENT		
Sample Collected:	13-AUG-15	Findings:	520. MG/L
Chemical:	TOTAL DISSOLVED SOLIDS		
Sample Collected:	13-AUG-15	Findings:	41. MG/L
Chemical:	NITRATE (AS NO3)		
Sample Collected:	13-AUG-15	Findings:	12.2
Chemical:	AGGRSSIVE INDEX (CORROSIVITY)		
Sample Collected:	09-SEP-15	Findings:	430. MG/L
Chemical:	TOTAL DISSOLVED SOLIDS		
Sample Collected:	09-SEP-15	Findings:	36. MG/L
Chemical:	NITRATE (AS NO3)		
Sample Collected:	06-OCT-15	Findings:	8.2 MG/L
Chemical:	NITRATE (AS N)		

Sample Collected:	06-OCT-15	Findings:	440. MG/L
Chemical:	TOTAL DISSOLVED SOLIDS		
Sample Collected:	03-NOV-15	Findings:	0.58 UG/L
Chemical:	TETRACHLOROETHYLENE		
Sample Collected:	03-NOV-15	Findings:	330. MG/L
Chemical:	TOTAL DISSOLVED SOLIDS		
Sample Collected:	17-NOV-15	Findings:	0.528 PCI/L
Chemical:	RADIUM 228 COUNTING ERROR		
Sample Collected:	17-NOV-15	Findings:	0.2 PCI/L
Chemical:	RADIUM 228 MDA95		
Sample Collected:	27-APR-16	Findings:	11. MG/L
Chemical:	NITRATE (AS N)		
Sample Collected:	27-APR-16	Findings:	330. MG/L
Chemical:	TOTAL DISSOLVED SOLIDS		
Sample Collected:	11-MAY-16	Findings:	10. MG/L
Chemical:	NITRATE (AS N)		
Sample Collected:	11-MAY-16	Findings:	360. MG/L
Chemical:	TOTAL DISSOLVED SOLIDS		
Sample Collected:	07-JUN-16	Findings:	9.3 MG/L
Chemical:	NITRATE (AS N)		
Sample Collected:	07-JUN-16	Findings:	380. MG/L
Chemical:	TOTAL DISSOLVED SOLIDS		
Sample Collected:	13-JUL-16	Findings:	8.8 MG/L
Chemical:	NITRATE (AS N)		
Sample Collected:	13-JUL-16	Findings:	410. MG/L
Chemical:	TOTAL DISSOLVED SOLIDS		
Sample Collected:	09-AUG-16	Findings:	670. US
Chemical:	SPECIFIC CONDUCTANCE		
Sample Collected:	09-AUG-16	Findings:	7.7
Chemical:	PH, LABORATORY		
Sample Collected:	09-AUG-16	Findings:	120. MG/L
Chemical:	ALKALINITY (TOTAL) AS CACO3		
Sample Collected:	09-AUG-16	Findings:	150. MG/L
Chemical:	BICARBONATE ALKALINITY		
Sample Collected:	09-AUG-16	Findings:	7.9 MG/L
Chemical:	NITRATE (AS N)		
Sample Collected:	09-AUG-16	Findings:	240. MG/L
Chemical:	HARDNESS (TOTAL) AS CACO3		
Sample Collected:	09-AUG-16	Findings:	78. MG/L
Chemical:	CALCIUM		
Sample Collected:	09-AUG-16	Findings:	9.7 MG/L
Chemical:	MAGNESIUM		
Sample Collected:	09-AUG-16	Findings:	28. MG/L
Chemical:	SODIUM		

Sample Collected:	09-AUG-16	Findings:	2.3 MG/L
Chemical:	POTASSIUM		
Sample Collected:	09-AUG-16	Findings:	76. MG/L
Chemical:	CHLORIDE		
Sample Collected:	09-AUG-16	Findings:	31. MG/L
Chemical:	SULFATE		
Sample Collected:	09-AUG-16	Findings:	480. MG/L
Chemical:	TOTAL DISSOLVED SOLIDS		
Sample Collected:	09-AUG-16	Findings:	0.12 NTU
Chemical:	TURBIDITY, LABORATORY		
Sample Collected:	09-AUG-16	Findings:	12.1
Chemical:	AGGRSSIVE INDEX (CORROSIVITY)		
Sample Collected:	09-AUG-16	Findings:	8. MG/L
Chemical:	NITRATE (AS N)		
Sample Collected:	09-AUG-16	Findings:	480. MG/L
Chemical:	TOTAL DISSOLVED SOLIDS		
Sample Collected:	07-SEP-16	Findings:	7.8 MG/L
Chemical:	NITRATE (AS N)		
Sample Collected:	07-SEP-16	Findings:	450. MG/L
Chemical:	TOTAL DISSOLVED SOLIDS		
Sample Collected:	05-OCT-16	Findings:	7.6 MG/L
Chemical:	NITRATE (AS N)		
Sample Collected:	05-OCT-16	Findings:	460. MG/L
Chemical:	TOTAL DISSOLVED SOLIDS		
Sample Collected:	08-NOV-16	Findings:	8.7 MG/L
Chemical:	NITRATE (AS N)		
Sample Collected:	08-NOV-16	Findings:	400. MG/L
Chemical:	TOTAL DISSOLVED SOLIDS		
Sample Collected:	08-DEC-16	Findings:	11. MG/L
Chemical:	NITRATE (AS N)		
Sample Collected:	08-DEC-16	Findings:	380. MG/L
Chemical:	TOTAL DISSOLVED SOLIDS		
Sample Collected:	25-JAN-17	Findings:	13. MG/L
Chemical:	NITRATE (AS N)		
Sample Collected:	25-JAN-17	Findings:	360. MG/L
Chemical:	TOTAL DISSOLVED SOLIDS		
Sample Collected:	25-JAN-17	Findings:	0.63 UG/L
Chemical:	TETRACHLOROETHYLENE		
Sample Collected:	15-FEB-17	Findings:	12. MG/L
Chemical:	NITRATE (AS N)		
Sample Collected:	15-FEB-17	Findings:	350. MG/L
Chemical:	TOTAL DISSOLVED SOLIDS		
Sample Collected:	14-MAR-17	Findings:	12. MG/L
Chemical:	NITRATE (AS N)		

Sample Collected:	14-MAR-17	Findings:	360. MG/L
Chemical:	TOTAL DISSOLVED SOLIDS		
Sample Collected:	20-APR-17	Findings:	12. MG/L
Chemical:	NITRATE (AS N)		
Sample Collected:	20-APR-17	Findings:	350. MG/L
Chemical:	TOTAL DISSOLVED SOLIDS		
Sample Collected:	03-MAY-17	Findings:	10. MG/L
Chemical:	NITRATE (AS N)		
Sample Collected:	03-MAY-17	Findings:	410. MG/L
Chemical:	TOTAL DISSOLVED SOLIDS		
Sample Collected:	06-JUN-17	Findings:	8.7 MG/L
Chemical:	NITRATE (AS N)		
Sample Collected:	06-JUN-17	Findings:	420. MG/L
Chemical:	TOTAL DISSOLVED SOLIDS		

B7
SE **FED USGS** **USGS40000139821**
1/2 - 1 Mile
Lower

Org. Identifier:	USGS-CA		
Formal name:	USGS California Water Science Center		
Monloc Identifier:	USGS-340103117312601		
Monloc name:	002S006W09D003S		
Monloc type:	Well		
Monloc desc:	Not Reported		
Huc code:	18070203	Drainagearea value:	Not Reported
Drainagearea Units:	Not Reported	Contrib drainagearea:	Not Reported
Contrib drainagearea units:	Not Reported	Latitude:	34.0174444
Longitude:	-117.523861	Sourcemap scale:	24000
Horiz Acc measure:	.5	Horiz Acc measure units:	seconds
Horiz Collection method:	Global positioning system (GPS), uncorrected		
Horiz coord refsys:	NAD83	Vert measure val:	780
Vert measure units:	feet	Vertacc measure val:	5
Vert accmeasure units:	feet		
Vertcollection method:	Interpolated from topographic map		
Vert coord refsys:	NGVD29	Countrycode:	US
Aquifername:	California Coastal Basin aquifers		
Formation type:	Cenozoic Erathem		
Aquifer type:	Unconfined single aquifer		
Construction date:	Not Reported	Welldepth:	370
Welldepth units:	ft	Wellholedepth:	Not Reported
Wellholedepth units:	Not Reported		

Ground-water levels, Number of Measurements: 1

Date	Feet below Surface	Feet to Sealevel
1999-11-18	180	

B8
SE **CA WELLS** **2564**
1/2 - 1 Mile
Lower

GEOCHECK® - PHYSICAL SETTING SOURCE MAP FINDINGS

Water System Information:

Prime Station Code:	02S/06W-09D03 S	User ID:	WAT
FRDS Number:	3310021020	County:	Riverside
District Number:	14	Station Type:	WELL/AMBNT/MUN/INTAKE
Water Type:	Well/Groundwater	Well Status:	Active Raw
Source Lat/Long:	340103.0 1173121.0	Precision:	100 Feet (one Second)
Source Name:	WELL 14		
System Number:	3310021		
System Name:	Jurupa Community SD		
Organization That Operates System:			
	8621 Jurupa Road Riverside, CA 92509		
Pop Served:	35000	Connections:	10414
Area Served:	JURUPA & VICINITY		
Sample Collected:	21-MAR-12	Findings:	340. MG/L
Chemical:	TOTAL DISSOLVED SOLIDS		
Sample Collected:	21-MAR-12	Findings:	49. MG/L
Chemical:	NITRATE (AS NO3)		
Sample Collected:	17-APR-12	Findings:	310. MG/L
Chemical:	TOTAL DISSOLVED SOLIDS		
Sample Collected:	17-APR-12	Findings:	36. MG/L
Chemical:	NITRATE (AS NO3)		
Sample Collected:	09-MAY-12	Findings:	380. MG/L
Chemical:	TOTAL DISSOLVED SOLIDS		
Sample Collected:	09-MAY-12	Findings:	53. MG/L
Chemical:	NITRATE (AS NO3)		
Sample Collected:	31-MAY-12	Findings:	4.27 PCI/L
Chemical:	GROSS ALPHA		
Sample Collected:	31-MAY-12	Findings:	1.58 PCI/L
Chemical:	GROSS ALPHA COUNTING ERROR		
Sample Collected:	31-MAY-12	Findings:	3.09 PCI/L
Chemical:	URANIUM (PCI/L)		
Sample Collected:	31-MAY-12	Findings:	1.27 PCI/L
Chemical:	URANIUM COUNTING ERROR		
Sample Collected:	31-MAY-12	Findings:	1.2 PCI/L
Chemical:	GROSS ALPHA MDA95		
Sample Collected:	31-MAY-12	Findings:	0.354 PCI/L
Chemical:	URANIUM MDA95		
Sample Collected:	12-JUN-12	Findings:	410. MG/L
Chemical:	TOTAL DISSOLVED SOLIDS		
Sample Collected:	12-JUN-12	Findings:	62. MG/L
Chemical:	NITRATE (AS NO3)		
Sample Collected:	03-JUL-12	Findings:	400. MG/L
Chemical:	TOTAL DISSOLVED SOLIDS		
Sample Collected:	03-JUL-12	Findings:	65. MG/L
Chemical:	NITRATE (AS NO3)		

Sample Collected:	08-AUG-12	Findings:	630. US
Chemical:	SPECIFIC CONDUCTANCE		
Sample Collected:	08-AUG-12	Findings:	7.9
Chemical:	PH, LABORATORY		
Sample Collected:	08-AUG-12	Findings:	140. MG/L
Chemical:	ALKALINITY (TOTAL) AS CACO3		
Sample Collected:	08-AUG-12	Findings:	170. MG/L
Chemical:	BICARBONATE ALKALINITY		
Sample Collected:	08-AUG-12	Findings:	230. MG/L
Chemical:	HARDNESS (TOTAL) AS CACO3		
Sample Collected:	08-AUG-12	Findings:	77. MG/L
Chemical:	CALCIUM		
Sample Collected:	08-AUG-12	Findings:	9.2 MG/L
Chemical:	MAGNESIUM		
Sample Collected:	08-AUG-12	Findings:	28. MG/L
Chemical:	SODIUM		
Sample Collected:	08-AUG-12	Findings:	2.3 MG/L
Chemical:	POTASSIUM		
Sample Collected:	08-AUG-12	Findings:	53. MG/L
Chemical:	CHLORIDE		
Sample Collected:	08-AUG-12	Findings:	28. MG/L
Chemical:	SULFATE		
Sample Collected:	08-AUG-12	Findings:	420. MG/L
Chemical:	TOTAL DISSOLVED SOLIDS		
Sample Collected:	08-AUG-12	Findings:	67. MG/L
Chemical:	NITRATE (AS NO3)		
Sample Collected:	08-AUG-12	Findings:	12.3
Chemical:	AGGRSSIVE INDEX (CORROSIVITY)		
Sample Collected:	02-OCT-12	Findings:	400. MG/L
Chemical:	TOTAL DISSOLVED SOLIDS		
Sample Collected:	02-OCT-12	Findings:	69. MG/L
Chemical:	NITRATE (AS NO3)		
Sample Collected:	06-NOV-12	Findings:	300. MG/L
Chemical:	TOTAL DISSOLVED SOLIDS		
Sample Collected:	06-NOV-12	Findings:	66. MG/L
Chemical:	NITRATE (AS NO3)		
Sample Collected:	05-MAR-13	Findings:	40. MG/L
Chemical:	NITRATE (AS NO3)		
Sample Collected:	01-MAY-13	Findings:	390. MG/L
Chemical:	TOTAL DISSOLVED SOLIDS		
Sample Collected:	01-MAY-13	Findings:	45. MG/L
Chemical:	NITRATE (AS NO3)		
Sample Collected:	04-JUN-13	Findings:	430. MG/L
Chemical:	TOTAL DISSOLVED SOLIDS		

Sample Collected:	04-JUN-13	Findings:	75. MG/L
Chemical:	NITRATE (AS NO3)		
Sample Collected:	17-JUL-13	Findings:	450. MG/L
Chemical:	TOTAL DISSOLVED SOLIDS		
Sample Collected:	17-JUL-13	Findings:	68. MG/L
Chemical:	NITRATE (AS NO3)		
Sample Collected:	06-AUG-13	Findings:	630. US
Chemical:	SPECIFIC CONDUCTANCE		
Sample Collected:	06-AUG-13	Findings:	7.8
Chemical:	PH, LABORATORY		
Sample Collected:	06-AUG-13	Findings:	140. MG/L
Chemical:	ALKALINITY (TOTAL) AS CACO3		
Sample Collected:	06-AUG-13	Findings:	170. MG/L
Chemical:	BICARBONATE ALKALINITY		
Sample Collected:	06-AUG-13	Findings:	240. MG/L
Chemical:	HARDNESS (TOTAL) AS CACO3		
Sample Collected:	06-AUG-13	Findings:	79. MG/L
Chemical:	CALCIUM		
Sample Collected:	06-AUG-13	Findings:	9.5 MG/L
Chemical:	MAGNESIUM		
Sample Collected:	06-AUG-13	Findings:	28. MG/L
Chemical:	SODIUM		
Sample Collected:	06-AUG-13	Findings:	2.4 MG/L
Chemical:	POTASSIUM		
Sample Collected:	06-AUG-13	Findings:	56. MG/L
Chemical:	CHLORIDE		
Sample Collected:	06-AUG-13	Findings:	28. MG/L
Chemical:	SULFATE		
Sample Collected:	06-AUG-13	Findings:	0.2 MG/L
Chemical:	FLUORIDE (F) (NATURAL-SOURCE)		
Sample Collected:	06-AUG-13	Findings:	5.2 UG/L
Chemical:	CHROMIUM, HEXAVALENT		
Sample Collected:	06-AUG-13	Findings:	490. MG/L
Chemical:	TOTAL DISSOLVED SOLIDS		
Sample Collected:	06-AUG-13	Findings:	70. MG/L
Chemical:	NITRATE (AS NO3)		
Sample Collected:	06-AUG-13	Findings:	12.2
Chemical:	AGGRSSIVE INDEX (CORROSIVITY)		
Sample Collected:	04-SEP-13	Findings:	450. MG/L
Chemical:	TOTAL DISSOLVED SOLIDS		
Sample Collected:	04-SEP-13	Findings:	70. MG/L
Chemical:	NITRATE (AS NO3)		
Sample Collected:	02-OCT-13	Findings:	430. MG/L
Chemical:	TOTAL DISSOLVED SOLIDS		

Sample Collected:	02-OCT-13	Findings:	74. MG/L
Chemical:	NITRATE (AS NO3)		
Sample Collected:	23-APR-14	Findings:	410. MG/L
Chemical:	TOTAL DISSOLVED SOLIDS		
Sample Collected:	23-APR-14	Findings:	93. MG/L
Chemical:	NITRATE (AS NO3)		
Sample Collected:	06-MAY-14	Findings:	420. MG/L
Chemical:	TOTAL DISSOLVED SOLIDS		
Sample Collected:	06-MAY-14	Findings:	87. MG/L
Chemical:	NITRATE (AS NO3)		
Sample Collected:	03-JUN-14	Findings:	490. MG/L
Chemical:	TOTAL DISSOLVED SOLIDS		
Sample Collected:	03-JUN-14	Findings:	85. MG/L
Chemical:	NITRATE (AS NO3)		
Sample Collected:	15-JUL-14	Findings:	420. MG/L
Chemical:	TOTAL DISSOLVED SOLIDS		
Sample Collected:	15-JUL-14	Findings:	83. MG/L
Chemical:	NITRATE (AS NO3)		
Sample Collected:	13-AUG-14	Findings:	680. US
Chemical:	SPECIFIC CONDUCTANCE		
Sample Collected:	13-AUG-14	Findings:	7.8
Chemical:	PH, LABORATORY		
Sample Collected:	13-AUG-14	Findings:	140. MG/L
Chemical:	ALKALINITY (TOTAL) AS CACO3		
Sample Collected:	13-AUG-14	Findings:	160. MG/L
Chemical:	BICARBONATE ALKALINITY		
Sample Collected:	13-AUG-14	Findings:	260. MG/L
Chemical:	HARDNESS (TOTAL) AS CACO3		
Sample Collected:	13-AUG-14	Findings:	85. MG/L
Chemical:	CALCIUM		
Sample Collected:	13-AUG-14	Findings:	10. MG/L
Chemical:	MAGNESIUM		
Sample Collected:	13-AUG-14	Findings:	29. MG/L
Chemical:	SODIUM		
Sample Collected:	13-AUG-14	Findings:	2.6 MG/L
Chemical:	POTASSIUM		
Sample Collected:	13-AUG-14	Findings:	59. MG/L
Chemical:	CHLORIDE		
Sample Collected:	13-AUG-14	Findings:	32. MG/L
Chemical:	SULFATE		
Sample Collected:	13-AUG-14	Findings:	4.5 UG/L
Chemical:	CHROMIUM, HEXAVALENT		
Sample Collected:	13-AUG-14	Findings:	430. MG/L
Chemical:	TOTAL DISSOLVED SOLIDS		

Sample Collected:	13-AUG-14	Findings:	83. MG/L
Chemical:	NITRATE (AS NO3)		
Sample Collected:	13-AUG-14	Findings:	12.3
Chemical:	AGGRSSIVE INDEX (CORROSIVITY)		
Sample Collected:	16-SEP-14	Findings:	500. MG/L
Chemical:	TOTAL DISSOLVED SOLIDS		
Sample Collected:	16-SEP-14	Findings:	95. MG/L
Chemical:	NITRATE (AS NO3)		
Sample Collected:	07-OCT-14	Findings:	510. MG/L
Chemical:	TOTAL DISSOLVED SOLIDS		
Sample Collected:	07-OCT-14	Findings:	97. MG/L
Chemical:	NITRATE (AS NO3)		
Sample Collected:	20-MAY-15	Findings:	440. MG/L
Chemical:	TOTAL DISSOLVED SOLIDS		
Sample Collected:	20-MAY-15	Findings:	84. MG/L
Chemical:	NITRATE (AS NO3)		
Sample Collected:	08-JUL-15	Findings:	350. MG/L
Chemical:	TOTAL DISSOLVED SOLIDS		
Sample Collected:	08-JUL-15	Findings:	37. MG/L
Chemical:	NITRATE (AS NO3)		
Sample Collected:	01-OCT-15	Findings:	580. US
Chemical:	SPECIFIC CONDUCTANCE		
Sample Collected:	01-OCT-15	Findings:	7.6
Chemical:	PH, LABORATORY		
Sample Collected:	01-OCT-15	Findings:	140. MG/L
Chemical:	ALKALINITY (TOTAL) AS CACO3		
Sample Collected:	01-OCT-15	Findings:	170. MG/L
Chemical:	BICARBONATE ALKALINITY		
Sample Collected:	01-OCT-15	Findings:	11. MG/L
Chemical:	NITRATE (AS N)		
Sample Collected:	01-OCT-15	Findings:	210. MG/L
Chemical:	HARDNESS (TOTAL) AS CACO3		
Sample Collected:	01-OCT-15	Findings:	70. MG/L
Chemical:	CALCIUM		
Sample Collected:	01-OCT-15	Findings:	8.5 MG/L
Chemical:	MAGNESIUM		
Sample Collected:	01-OCT-15	Findings:	27. MG/L
Chemical:	SODIUM		
Sample Collected:	01-OCT-15	Findings:	2.4 MG/L
Chemical:	POTASSIUM		
Sample Collected:	01-OCT-15	Findings:	49. MG/L
Chemical:	CHLORIDE		
Sample Collected:	01-OCT-15	Findings:	26. MG/L
Chemical:	SULFATE		

Sample Collected:	01-OCT-15	Findings:	5. UG/L
Chemical:	CHROMIUM, HEXAVALENT		
Sample Collected:	01-OCT-15	Findings:	340. MG/L
Chemical:	TOTAL DISSOLVED SOLIDS		
Sample Collected:	01-OCT-15	Findings:	0.19 NTU
Chemical:	TURBIDITY, LABORATORY		
Sample Collected:	01-OCT-15	Findings:	12.
Chemical:	AGGRSSIVE INDEX (CORROSIVITY)		
Sample Collected:	19-NOV-15	Findings:	0.439 PCI/L
Chemical:	RADIUM 228 COUNTING ERROR		
Sample Collected:	19-NOV-15	Findings:	0.2 PCI/L
Chemical:	RADIUM 228 MDA95		
Sample Collected:	11-MAY-16	Findings:	6.2 MG/L
Chemical:	NITRATE (AS N)		
Sample Collected:	11-MAY-16	Findings:	330. MG/L
Chemical:	TOTAL DISSOLVED SOLIDS		
Sample Collected:	13-JUL-16	Findings:	8.7 MG/L
Chemical:	NITRATE (AS N)		
Sample Collected:	13-JUL-16	Findings:	360. MG/L
Chemical:	TOTAL DISSOLVED SOLIDS		
Sample Collected:	02-AUG-16	Findings:	640. US
Chemical:	SPECIFIC CONDUCTANCE		
Sample Collected:	02-AUG-16	Findings:	7.7
Chemical:	PH, LABORATORY		
Sample Collected:	02-AUG-16	Findings:	130. MG/L
Chemical:	ALKALINITY (TOTAL) AS CACO3		
Sample Collected:	02-AUG-16	Findings:	160. MG/L
Chemical:	BICARBONATE ALKALINITY		
Sample Collected:	02-AUG-16	Findings:	15. MG/L
Chemical:	NITRATE (AS N)		
Sample Collected:	02-AUG-16	Findings:	230. MG/L
Chemical:	HARDNESS (TOTAL) AS CACO3		
Sample Collected:	02-AUG-16	Findings:	77. MG/L
Chemical:	CALCIUM		
Sample Collected:	02-AUG-16	Findings:	9.4 MG/L
Chemical:	MAGNESIUM		
Sample Collected:	02-AUG-16	Findings:	28. MG/L
Chemical:	SODIUM		
Sample Collected:	02-AUG-16	Findings:	2.4 MG/L
Chemical:	POTASSIUM		
Sample Collected:	02-AUG-16	Findings:	53. MG/L
Chemical:	CHLORIDE		
Sample Collected:	02-AUG-16	Findings:	30. MG/L
Chemical:	SULFATE		

Sample Collected:	02-AUG-16	Findings:	450. MG/L
Chemical:	TOTAL DISSOLVED SOLIDS		
Sample Collected:	02-AUG-16	Findings:	12.1
Chemical:	AGGRSSIVE INDEX (CORROSIVITY)		
Sample Collected:	21-SEP-16	Findings:	22. MG/L
Chemical:	NITRATE (AS N)		
Sample Collected:	21-SEP-16	Findings:	430. MG/L
Chemical:	TOTAL DISSOLVED SOLIDS		
Sample Collected:	18-OCT-16	Findings:	22. MG/L
Chemical:	NITRATE (AS N)		
Sample Collected:	18-OCT-16	Findings:	520. MG/L
Chemical:	TOTAL DISSOLVED SOLIDS		
Sample Collected:	08-MAY-17	Findings:	13. MG/L
Chemical:	NITRATE (AS N)		
Sample Collected:	08-MAY-17	Findings:	410. MG/L
Chemical:	TOTAL DISSOLVED SOLIDS		
Sample Collected:	14-JUN-17	Findings:	10. MG/L
Chemical:	NITRATE (AS N)		
Sample Collected:	14-JUN-17	Findings:	400. MG/L
Chemical:	TOTAL DISSOLVED SOLIDS		

C9
NE
1/2 - 1 Mile
Higher

FED USGS **USGS40000139932**

Org. Identifier:	USGS-CA		
Formal name:	USGS California Water Science Center		
Monloc Identifier:	USGS-340200117311701		
Monloc name:	002S006W04D001S		
Monloc type:	Well		
Monloc desc:	Not Reported		
Huc code:	18070203	Drainagearea value:	Not Reported
Drainagearea Units:	Not Reported	Contrib drainagearea:	Not Reported
Contrib drainagearea units:	Not Reported	Latitude:	34.0333457
Longitude:	-117.5222727	Sourcemap scale:	24000
Horiz Acc measure:	1	Horiz Acc measure units:	seconds
Horiz Collection method:	Interpolated from map		
Horiz coord refsys:	NAD83	Vert measure val:	845
Vert measure units:	feet	Vertacc measure val:	20
Vert accmeasure units:	feet		
Vertcollection method:	Interpolated from topographic map		
Vert coord refsys:	NGVD29	Countrycode:	US
Aquifername:	California Coastal Basin aquifers		
Formation type:	Not Reported		
Aquifer type:	Not Reported		
Construction date:	Not Reported	Welldepth:	Not Reported
Welldepth units:	Not Reported	Wellholedepth:	Not Reported
Wellholedepth units:	Not Reported		

Ground-water levels, Number of Measurements: 0

GEOCHECK® - PHYSICAL SETTING SOURCE MAP FINDINGS

Map ID
Direction
Distance
Elevation

	Database	EDR ID Number
C10		
NE	**CA WELLS**	**2558**
1/2 - 1 Mile		
Higher		

Water System Information:

Prime Station Code:	02S/06W-04D03 S	User ID:	WAT
FRDS Number:	3310021019	County:	Riverside
District Number:	14	Station Type:	WELL/AMBNT
Water Type:	Well/Groundwater	Well Status:	Active Raw
Source Lat/Long:	340158.0 1173115.0	Precision:	100 Feet (one Second)
Source Name:	WELL 13		
System Number:	3310021		
System Name:	Jurupa Community SD		
Organization That Operates System:			
	8621 Jurupa Road		
	Riverside, CA 92509		
Pop Served:	35000	Connections:	10414
Area Served:	JURUPA & VICINITY		
Sample Collected:	19-AUG-14	Findings:	450. MG/L
Chemical:	TOTAL DISSOLVED SOLIDS		
Sample Collected:	19-AUG-14	Findings:	33. MG/L
Chemical:	NITRATE (AS NO3)		
Sample Collected:	19-AUG-14	Findings:	12.3
Chemical:	AGGRSSIVE INDEX (CORROSIVITY)		
Sample Collected:	03-SEP-14	Findings:	420. MG/L
Chemical:	TOTAL DISSOLVED SOLIDS		
Sample Collected:	03-SEP-14	Findings:	29. MG/L
Chemical:	NITRATE (AS NO3)		
Sample Collected:	10-SEP-14	Findings:	24. C
Chemical:	SOURCE TEMPERATURE C		
Sample Collected:	10-SEP-14	Findings:	6.2
Chemical:	PH, FIELD		
Sample Collected:	10-SEP-14	Findings:	240. MG/L
Chemical:	ALKALINITY (TOTAL) AS CACO3		
Sample Collected:	10-SEP-14	Findings:	300. MG/L
Chemical:	BICARBONATE ALKALINITY		
Sample Collected:	10-SEP-14	Findings:	430. MG/L
Chemical:	TOTAL DISSOLVED SOLIDS		
Sample Collected:	10-SEP-14	Findings:	330. UG/L
Chemical:	CARBON DIOXIDE		
Sample Collected:	01-OCT-14	Findings:	340. MG/L
Chemical:	TOTAL DISSOLVED SOLIDS		
Sample Collected:	01-OCT-14	Findings:	16. MG/L
Chemical:	NITRATE (AS NO3)		

Sample Collected:	10-MAR-15	Findings:	450. MG/L
Chemical:	TOTAL DISSOLVED SOLIDS		
Sample Collected:	10-MAR-15	Findings:	29. MG/L
Chemical:	NITRATE (AS NO3)		
Sample Collected:	18-MAR-15	Findings:	0.84 UG/L
Chemical:	TETRACHLOROETHYLENE		
Sample Collected:	18-MAR-15	Findings:	1.44 PCI/L
Chemical:	GROSS ALPHA COUNTING ERROR		
Sample Collected:	18-MAR-15	Findings:	1.42 PCI/L
Chemical:	GROSS ALPHA MDA95		
Sample Collected:	08-APR-15	Findings:	450. MG/L
Chemical:	TOTAL DISSOLVED SOLIDS		
Sample Collected:	08-APR-15	Findings:	29. MG/L
Chemical:	NITRATE (AS NO3)		
Sample Collected:	21-MAY-15	Findings:	340. MG/L
Chemical:	TOTAL DISSOLVED SOLIDS		
Sample Collected:	21-MAY-15	Findings:	7.3 MG/L
Chemical:	NITRATE (AS NO3)		
Sample Collected:	03-JUN-15	Findings:	320. MG/L
Chemical:	TOTAL DISSOLVED SOLIDS		
Sample Collected:	03-JUN-15	Findings:	13. MG/L
Chemical:	NITRATE (AS NO3)		
Sample Collected:	07-JUL-15	Findings:	280. MG/L
Chemical:	TOTAL DISSOLVED SOLIDS		
Sample Collected:	07-JUL-15	Findings:	8.4 MG/L
Chemical:	NITRATE (AS NO3)		
Sample Collected:	26-AUG-15	Findings:	500. US
Chemical:	SPECIFIC CONDUCTANCE		
Sample Collected:	26-AUG-15	Findings:	7.9
Chemical:	PH, LABORATORY		
Sample Collected:	26-AUG-15	Findings:	140. MG/L
Chemical:	ALKALINITY (TOTAL) AS CACO3		
Sample Collected:	26-AUG-15	Findings:	160. MG/L
Chemical:	BICARBONATE ALKALINITY		
Sample Collected:	26-AUG-15	Findings:	180. MG/L
Chemical:	HARDNESS (TOTAL) AS CACO3		
Sample Collected:	26-AUG-15	Findings:	58. MG/L
Chemical:	CALCIUM		
Sample Collected:	26-AUG-15	Findings:	7.5 MG/L
Chemical:	MAGNESIUM		
Sample Collected:	26-AUG-15	Findings:	27. MG/L
Chemical:	SODIUM		
Sample Collected:	26-AUG-15	Findings:	1.9 MG/L
Chemical:	POTASSIUM		

Sample Collected:	26-AUG-15	Findings:	46. MG/L
Chemical:	CHLORIDE		
Sample Collected:	26-AUG-15	Findings:	17. MG/L
Chemical:	SULFATE		
Sample Collected:	26-AUG-15	Findings:	2.4 UG/L
Chemical:	CHROMIUM, HEXAVALENT		
Sample Collected:	26-AUG-15	Findings:	280. MG/L
Chemical:	TOTAL DISSOLVED SOLIDS		
Sample Collected:	26-AUG-15	Findings:	18. MG/L
Chemical:	NITRATE (AS NO3)		
Sample Collected:	26-AUG-15	Findings:	12.2
Chemical:	AGGRSSIVE INDEX (CORROSIVITY)		
Sample Collected:	09-SEP-15	Findings:	330. MG/L
Chemical:	TOTAL DISSOLVED SOLIDS		
Sample Collected:	09-SEP-15	Findings:	28. MG/L
Chemical:	NITRATE (AS NO3)		
Sample Collected:	03-NOV-15	Findings:	1.9 MG/L
Chemical:	NITRATE (AS N)		
Sample Collected:	03-NOV-15	Findings:	260. MG/L
Chemical:	TOTAL DISSOLVED SOLIDS		
Sample Collected:	20-NOV-15	Findings:	0.503 PCI/L
Chemical:	RADIUM 228 COUNTING ERROR		
Sample Collected:	20-NOV-15	Findings:	0.253 PCI/L
Chemical:	RADIUM 228 MDA95		
Sample Collected:	02-DEC-15	Findings:	5.7 MG/L
Chemical:	NITRATE (AS N)		
Sample Collected:	02-DEC-15	Findings:	410. MG/L
Chemical:	TOTAL DISSOLVED SOLIDS		
Sample Collected:	27-JAN-16	Findings:	1.4 MG/L
Chemical:	NITRATE (AS N)		
Sample Collected:	27-JAN-16	Findings:	360. MG/L
Chemical:	TOTAL DISSOLVED SOLIDS		
Sample Collected:	16-FEB-16	Findings:	2.7 MG/L
Chemical:	NITRATE (AS N)		
Sample Collected:	16-FEB-16	Findings:	240. MG/L
Chemical:	TOTAL DISSOLVED SOLIDS		
Sample Collected:	02-MAR-16	Findings:	7.8 MG/L
Chemical:	NITRATE (AS N)		
Sample Collected:	02-MAR-16	Findings:	0.8 UG/L
Chemical:	TETRACHLOROETHYLENE		
Sample Collected:	02-MAR-16	Findings:	340. MG/L
Chemical:	TOTAL DISSOLVED SOLIDS		
Sample Collected:	12-APR-16	Findings:	1.6 MG/L
Chemical:	NITRATE (AS N)		

Sample Collected:	12-APR-16	Findings:	490. MG/L
Chemical:	TOTAL DISSOLVED SOLIDS		
Sample Collected:	08-JUN-16	Findings:	7.4 MG/L
Chemical:	NITRATE (AS N)		
Sample Collected:	08-JUN-16	Findings:	430. MG/L
Chemical:	TOTAL DISSOLVED SOLIDS		
Sample Collected:	13-JUL-16	Findings:	5. MG/L
Chemical:	NITRATE (AS N)		
Sample Collected:	13-JUL-16	Findings:	420. MG/L
Chemical:	TOTAL DISSOLVED SOLIDS		
Sample Collected:	17-AUG-16	Findings:	510. US
Chemical:	SPECIFIC CONDUCTANCE		
Sample Collected:	17-AUG-16	Findings:	7.9
Chemical:	PH, LABORATORY		
Sample Collected:	17-AUG-16	Findings:	120. MG/L
Chemical:	ALKALINITY (TOTAL) AS CACO3		
Sample Collected:	17-AUG-16	Findings:	150. MG/L
Chemical:	BICARBONATE ALKALINITY		
Sample Collected:	17-AUG-16	Findings:	2.9 MG/L
Chemical:	NITRATE (AS N)		
Sample Collected:	17-AUG-16	Findings:	180. MG/L
Chemical:	HARDNESS (TOTAL) AS CACO3		
Sample Collected:	17-AUG-16	Findings:	60. MG/L
Chemical:	CALCIUM		
Sample Collected:	17-AUG-16	Findings:	7.5 MG/L
Chemical:	MAGNESIUM		
Sample Collected:	17-AUG-16	Findings:	28. MG/L
Chemical:	SODIUM		
Sample Collected:	17-AUG-16	Findings:	2.2 MG/L
Chemical:	POTASSIUM		
Sample Collected:	17-AUG-16	Findings:	60. MG/L
Chemical:	CHLORIDE		
Sample Collected:	17-AUG-16	Findings:	15. MG/L
Chemical:	SULFATE		
Sample Collected:	17-AUG-16	Findings:	0.2 MG/L
Chemical:	FLUORIDE (F) (NATURAL-SOURCE)		
Sample Collected:	17-AUG-16	Findings:	300. MG/L
Chemical:	TOTAL DISSOLVED SOLIDS		
Sample Collected:	17-AUG-16	Findings:	12.1
Chemical:	AGGRSSIVE INDEX (CORROSIVITY)		
Sample Collected:	17-AUG-16	Findings:	2.8 MG/L
Chemical:	NITRATE (AS N)		
Sample Collected:	17-AUG-16	Findings:	310. MG/L
Chemical:	TOTAL DISSOLVED SOLIDS		

Sample Collected:	10-JAN-12	Findings:	480. MG/L
Chemical:	TOTAL DISSOLVED SOLIDS		
Sample Collected:	10-JAN-12	Findings:	16. MG/L
Chemical:	NITRATE (AS NO3)		
Sample Collected:	23-FEB-12	Findings:	540. MG/L
Chemical:	TOTAL DISSOLVED SOLIDS		
Sample Collected:	23-FEB-12	Findings:	29. MG/L
Chemical:	NITRATE (AS NO3)		
Sample Collected:	13-MAR-12	Findings:	510. MG/L
Chemical:	TOTAL DISSOLVED SOLIDS		
Sample Collected:	13-MAR-12	Findings:	28. MG/L
Chemical:	NITRATE (AS NO3)		
Sample Collected:	17-APR-12	Findings:	520. MG/L
Chemical:	TOTAL DISSOLVED SOLIDS		
Sample Collected:	17-APR-12	Findings:	8.7 MG/L
Chemical:	NITRATE (AS NO3)		
Sample Collected:	19-APR-12	Findings:	31. MG/L
Chemical:	NITRATE (AS NO3)		
Sample Collected:	09-MAY-12	Findings:	0.77 UG/L
Chemical:	TETRACHLOROETHYLENE		
Sample Collected:	09-MAY-12	Findings:	550. MG/L
Chemical:	TOTAL DISSOLVED SOLIDS		
Sample Collected:	09-MAY-12	Findings:	29. MG/L
Chemical:	NITRATE (AS NO3)		
Sample Collected:	12-JUN-12	Findings:	540. MG/L
Chemical:	TOTAL DISSOLVED SOLIDS		
Sample Collected:	12-JUN-12	Findings:	17. MG/L
Chemical:	NITRATE (AS NO3)		
Sample Collected:	20-JUN-12	Findings:	21. MG/L
Chemical:	NITRATE (AS NO3)		
Sample Collected:	10-JUL-12	Findings:	390. MG/L
Chemical:	TOTAL DISSOLVED SOLIDS		
Sample Collected:	10-JUL-12	Findings:	9.6 MG/L
Chemical:	NITRATE (AS NO3)		
Sample Collected:	25-JUL-12	Findings:	28. MG/L
Chemical:	NITRATE (AS NO3)		
Sample Collected:	15-AUG-12	Findings:	800. US
Chemical:	SPECIFIC CONDUCTANCE		
Sample Collected:	15-AUG-12	Findings:	7.7
Chemical:	PH, LABORATORY		
Sample Collected:	15-AUG-12	Findings:	130. MG/L
Chemical:	ALKALINITY (TOTAL) AS CACO3		
Sample Collected:	15-AUG-12	Findings:	150. MG/L
Chemical:	BICARBONATE ALKALINITY		

Sample Collected:	15-AUG-12	Findings:	280. MG/L
Chemical:	HARDNESS (TOTAL) AS CACO3		
Sample Collected:	15-AUG-12	Findings:	95. MG/L
Chemical:	CALCIUM		
Sample Collected:	15-AUG-12	Findings:	11. MG/L
Chemical:	MAGNESIUM		
Sample Collected:	15-AUG-12	Findings:	28. MG/L
Chemical:	SODIUM		
Sample Collected:	15-AUG-12	Findings:	2.7 MG/L
Chemical:	POTASSIUM		
Sample Collected:	15-AUG-12	Findings:	130. MG/L
Chemical:	CHLORIDE		
Sample Collected:	15-AUG-12	Findings:	23. MG/L
Chemical:	SULFATE		
Sample Collected:	15-AUG-12	Findings:	0.2 MG/L
Chemical:	FLUORIDE (F) (NATURAL-SOURCE)		
Sample Collected:	15-AUG-12	Findings:	0.93 UG/L
Chemical:	TETRACHLOROETHYLENE		
Sample Collected:	15-AUG-12	Findings:	640. MG/L
Chemical:	TOTAL DISSOLVED SOLIDS		
Sample Collected:	15-AUG-12	Findings:	27. MG/L
Chemical:	NITRATE (AS NO3)		
Sample Collected:	15-AUG-12	Findings:	12.2
Chemical:	AGGRSSIVE INDEX (CORROSIVITY)		
Sample Collected:	11-SEP-12	Findings:	570. MG/L
Chemical:	TOTAL DISSOLVED SOLIDS		
Sample Collected:	11-SEP-12	Findings:	32. MG/L
Chemical:	NITRATE (AS NO3)		
Sample Collected:	03-OCT-12	Findings:	0.9 UG/L
Chemical:	TETRACHLOROETHYLENE		
Sample Collected:	03-OCT-12	Findings:	590. MG/L
Chemical:	TOTAL DISSOLVED SOLIDS		
Sample Collected:	03-OCT-12	Findings:	25. MG/L
Chemical:	NITRATE (AS NO3)		
Sample Collected:	07-NOV-12	Findings:	500. MG/L
Chemical:	TOTAL DISSOLVED SOLIDS		
Sample Collected:	07-NOV-12	Findings:	24. MG/L
Chemical:	NITRATE (AS NO3)		
Sample Collected:	21-DEC-12	Findings:	490. MG/L
Chemical:	TOTAL DISSOLVED SOLIDS		
Sample Collected:	21-DEC-12	Findings:	12. MG/L
Chemical:	NITRATE (AS NO3)		
Sample Collected:	23-JAN-13	Findings:	560. MG/L
Chemical:	TOTAL DISSOLVED SOLIDS		

Sample Collected:	23-JAN-13	Findings:	29. MG/L
Chemical:	NITRATE (AS NO3)		
Sample Collected:	05-FEB-13	Findings:	550. MG/L
Chemical:	TOTAL DISSOLVED SOLIDS		
Sample Collected:	05-FEB-13	Findings:	29. MG/L
Chemical:	NITRATE (AS NO3)		
Sample Collected:	14-MAR-13	Findings:	0.76 UG/L
Chemical:	TETRACHLOROETHYLENE		
Sample Collected:	18-MAR-13	Findings:	590. MG/L
Chemical:	TOTAL DISSOLVED SOLIDS		
Sample Collected:	18-MAR-13	Findings:	28. MG/L
Chemical:	NITRATE (AS NO3)		
Sample Collected:	17-APR-13	Findings:	490. MG/L
Chemical:	TOTAL DISSOLVED SOLIDS		
Sample Collected:	17-APR-13	Findings:	28. MG/L
Chemical:	NITRATE (AS NO3)		
Sample Collected:	14-MAY-13	Findings:	570. MG/L
Chemical:	TOTAL DISSOLVED SOLIDS		
Sample Collected:	14-MAY-13	Findings:	28. MG/L
Chemical:	NITRATE (AS NO3)		
Sample Collected:	05-JUN-13	Findings:	520. MG/L
Chemical:	TOTAL DISSOLVED SOLIDS		
Sample Collected:	05-JUN-13	Findings:	30. MG/L
Chemical:	NITRATE (AS NO3)		
Sample Collected:	11-JUL-13	Findings:	0.97 UG/L
Chemical:	TETRACHLOROETHYLENE		
Sample Collected:	17-JUL-13	Findings:	570. MG/L
Chemical:	TOTAL DISSOLVED SOLIDS		
Sample Collected:	17-JUL-13	Findings:	30. MG/L
Chemical:	NITRATE (AS NO3)		
Sample Collected:	21-AUG-13	Findings:	700. US
Chemical:	SPECIFIC CONDUCTANCE		
Sample Collected:	21-AUG-13	Findings:	7.9
Chemical:	PH, LABORATORY		
Sample Collected:	21-AUG-13	Findings:	120. MG/L
Chemical:	ALKALINITY (TOTAL) AS CACO3		
Sample Collected:	21-AUG-13	Findings:	150. MG/L
Chemical:	BICARBONATE ALKALINITY		
Sample Collected:	21-AUG-13	Findings:	270. MG/L
Chemical:	HARDNESS (TOTAL) AS CACO3		
Sample Collected:	21-AUG-13	Findings:	90. MG/L
Chemical:	CALCIUM		
Sample Collected:	21-AUG-13	Findings:	9.9 MG/L
Chemical:	MAGNESIUM		

Sample Collected:	21-AUG-13	Findings:	28. MG/L
Chemical:	SODIUM		
Sample Collected:	21-AUG-13	Findings:	2.4 MG/L
Chemical:	POTASSIUM		
Sample Collected:	21-AUG-13	Findings:	110. MG/L
Chemical:	CHLORIDE		
Sample Collected:	21-AUG-13	Findings:	23. MG/L
Chemical:	SULFATE		
Sample Collected:	21-AUG-13	Findings:	2.8 UG/L
Chemical:	CHROMIUM, HEXAVALENT		
Sample Collected:	21-AUG-13	Findings:	510. MG/L
Chemical:	TOTAL DISSOLVED SOLIDS		
Sample Collected:	21-AUG-13	Findings:	28. MG/L
Chemical:	NITRATE (AS NO3)		
Sample Collected:	21-AUG-13	Findings:	12.3
Chemical:	AGGRSSIVE INDEX (CORROSIVITY)		
Sample Collected:	11-SEP-13	Findings:	450. MG/L
Chemical:	TOTAL DISSOLVED SOLIDS		
Sample Collected:	11-SEP-13	Findings:	18. MG/L
Chemical:	NITRATE (AS NO3)		
Sample Collected:	03-OCT-13	Findings:	0.86 UG/L
Chemical:	TETRACHLOROETHYLENE		
Sample Collected:	03-OCT-13	Findings:	460. MG/L
Chemical:	TOTAL DISSOLVED SOLIDS		
Sample Collected:	03-OCT-13	Findings:	28. MG/L
Chemical:	NITRATE (AS NO3)		
Sample Collected:	06-NOV-13	Findings:	280. MG/L
Chemical:	TOTAL DISSOLVED SOLIDS		
Sample Collected:	06-NOV-13	Findings:	10. MG/L
Chemical:	NITRATE (AS NO3)		
Sample Collected:	10-DEC-13	Findings:	420. MG/L
Chemical:	TOTAL DISSOLVED SOLIDS		
Sample Collected:	10-DEC-13	Findings:	28. MG/L
Chemical:	NITRATE (AS NO3)		
Sample Collected:	08-JAN-14	Findings:	500. MG/L
Chemical:	TOTAL DISSOLVED SOLIDS		
Sample Collected:	08-JAN-14	Findings:	28. MG/L
Chemical:	NITRATE (AS NO3)		
Sample Collected:	04-FEB-14	Findings:	570. MG/L
Chemical:	TOTAL DISSOLVED SOLIDS		
Sample Collected:	04-FEB-14	Findings:	23. MG/L
Chemical:	NITRATE (AS NO3)		
Sample Collected:	11-MAR-14	Findings:	580. MG/L
Chemical:	TOTAL DISSOLVED SOLIDS		

Sample Collected:	11-MAR-14	Findings:	31. MG/L
Chemical:	NITRATE (AS NO3)		
Sample Collected:	19-MAR-14	Findings:	0.75 UG/L
Chemical:	TETRACHLOROETHYLENE		
Sample Collected:	02-APR-14	Findings:	460. MG/L
Chemical:	TOTAL DISSOLVED SOLIDS		
Sample Collected:	02-APR-14	Findings:	27. MG/L
Chemical:	NITRATE (AS NO3)		
Sample Collected:	20-MAY-14	Findings:	520. MG/L
Chemical:	TOTAL DISSOLVED SOLIDS		
Sample Collected:	20-MAY-14	Findings:	32. MG/L
Chemical:	NITRATE (AS NO3)		
Sample Collected:	28-MAY-14	Findings:	0.74 UG/L
Chemical:	TETRACHLOROETHYLENE		
Sample Collected:	10-JUN-14	Findings:	580. MG/L
Chemical:	TOTAL DISSOLVED SOLIDS		
Sample Collected:	10-JUN-14	Findings:	34. MG/L
Chemical:	NITRATE (AS NO3)		
Sample Collected:	02-JUL-14	Findings:	0.79 UG/L
Chemical:	TETRACHLOROETHYLENE		
Sample Collected:	02-JUL-14	Findings:	570. MG/L
Chemical:	TOTAL DISSOLVED SOLIDS		
Sample Collected:	02-JUL-14	Findings:	30. MG/L
Chemical:	NITRATE (AS NO3)		
Sample Collected:	19-AUG-14	Findings:	690. US
Chemical:	SPECIFIC CONDUCTANCE		
Sample Collected:	19-AUG-14	Findings:	7.7
Chemical:	PH, LABORATORY		
Sample Collected:	19-AUG-14	Findings:	160. MG/L
Chemical:	ALKALINITY (TOTAL) AS CACO3		
Sample Collected:	19-AUG-14	Findings:	190. MG/L
Chemical:	BICARBONATE ALKALINITY		
Sample Collected:	19-AUG-14	Findings:	280. MG/L
Chemical:	HARDNESS (TOTAL) AS CACO3		
Sample Collected:	19-AUG-14	Findings:	95. MG/L
Chemical:	CALCIUM		
Sample Collected:	19-AUG-14	Findings:	10. MG/L
Chemical:	MAGNESIUM		
Sample Collected:	19-AUG-14	Findings:	27. MG/L
Chemical:	SODIUM		
Sample Collected:	19-AUG-14	Findings:	2.6 MG/L
Chemical:	POTASSIUM		
Sample Collected:	19-AUG-14	Findings:	110. MG/L
Chemical:	CHLORIDE		

Sample Collected:	19-AUG-14	Findings:	26. MG/L
Chemical:	SULFATE		
Sample Collected:	19-AUG-14	Findings:	2.9 UG/L
Chemical:	CHROMIUM, HEXAVALENT		

C11
NE **CA WELLS** **2557**
1/2 - 1 Mile
Higher

Water System Information:

Prime Station Code:	02S/06W-04D01 S	User ID:	WAT
FRDS Number:	3310021002	County:	Riverside
District Number:	14	Station Type:	WELL/AMBNT
Water Type:	Well/Groundwater	Well Status:	Destroyed
Source Lat/Long:	340159.0 1173115.0	Precision:	100 Feet (one Second)
Source Name:	WELL 04 - DESTROYED		
System Number:	3310021		
System Name:	Jurupa Community SD		
Organization That Operates System:			
	8621 Jurupa Road Riverside, CA 92509		
Pop Served:	35000	Connections:	10414
Area Served:	JURUPA & VICINITY		

12
SE **CA WELLS** **2563**
1/2 - 1 Mile
Lower

Water System Information:

Prime Station Code:	02S/06W-09C01 S	User ID:	WAT
FRDS Number:	3310021021	County:	Riverside
District Number:	14	Station Type:	WELL/AMBNT/MUN/INTAKE
Water Type:	Well/Groundwater	Well Status:	Active Raw
Source Lat/Long:	340102.0 1173109.0	Precision:	100 Feet (one Second)
Source Name:	WELL 15		
System Number:	3310021		
System Name:	Jurupa Community SD		
Organization That Operates System:			
	8621 Jurupa Road Riverside, CA 92509		
Pop Served:	35000	Connections:	10414
Area Served:	JURUPA & VICINITY		
Sample Collected:	21-MAR-12	Findings:	350. MG/L
Chemical:	TOTAL DISSOLVED SOLIDS		
Sample Collected:	21-MAR-12	Findings:	58. MG/L
Chemical:	NITRATE (AS NO3)		
Sample Collected:	17-APR-12	Findings:	340. MG/L
Chemical:	TOTAL DISSOLVED SOLIDS		

Sample Collected:	17-APR-12	Findings:	56. MG/L
Chemical:	NITRATE (AS NO3)		
Sample Collected:	10-MAY-12	Findings:	360. MG/L
Chemical:	TOTAL DISSOLVED SOLIDS		
Sample Collected:	10-MAY-12	Findings:	55. MG/L
Chemical:	NITRATE (AS NO3)		
Sample Collected:	19-JUN-12	Findings:	360. MG/L
Chemical:	TOTAL DISSOLVED SOLIDS		
Sample Collected:	19-JUN-12	Findings:	54. MG/L
Chemical:	NITRATE (AS NO3)		
Sample Collected:	09-JUL-12	Findings:	350. MG/L
Chemical:	TOTAL DISSOLVED SOLIDS		
Sample Collected:	09-JUL-12	Findings:	50. MG/L
Chemical:	NITRATE (AS NO3)		
Sample Collected:	08-AUG-12	Findings:	550. US
Chemical:	SPECIFIC CONDUCTANCE		
Sample Collected:	08-AUG-12	Findings:	7.9
Chemical:	PH, LABORATORY		
Sample Collected:	08-AUG-12	Findings:	120. MG/L
Chemical:	ALKALINITY (TOTAL) AS CACO3		
Sample Collected:	08-AUG-12	Findings:	150. MG/L
Chemical:	BICARBONATE ALKALINITY		
Sample Collected:	08-AUG-12	Findings:	180. MG/L
Chemical:	HARDNESS (TOTAL) AS CACO3		
Sample Collected:	08-AUG-12	Findings:	63. MG/L
Chemical:	CALCIUM		
Sample Collected:	08-AUG-12	Findings:	5.9 MG/L
Chemical:	MAGNESIUM		
Sample Collected:	08-AUG-12	Findings:	36. MG/L
Chemical:	SODIUM		
Sample Collected:	08-AUG-12	Findings:	2.6 MG/L
Chemical:	POTASSIUM		
Sample Collected:	08-AUG-12	Findings:	39. MG/L
Chemical:	CHLORIDE		
Sample Collected:	08-AUG-12	Findings:	37. MG/L
Chemical:	SULFATE		
Sample Collected:	08-AUG-12	Findings:	350. MG/L
Chemical:	TOTAL DISSOLVED SOLIDS		
Sample Collected:	08-AUG-12	Findings:	51. MG/L
Chemical:	NITRATE (AS NO3)		
Sample Collected:	08-AUG-12	Findings:	12.2
Chemical:	AGGRSSIVE INDEX (CORROSIVITY)		
Sample Collected:	02-OCT-12	Findings:	390. MG/L
Chemical:	TOTAL DISSOLVED SOLIDS		

Sample Collected:	02-OCT-12	Findings:	51. MG/L
Chemical:	NITRATE (AS NO3)		
Sample Collected:	06-NOV-12	Findings:	290. MG/L
Chemical:	TOTAL DISSOLVED SOLIDS		
Sample Collected:	06-NOV-12	Findings:	54. MG/L
Chemical:	NITRATE (AS NO3)		
Sample Collected:	05-MAR-13	Findings:	50. MG/L
Chemical:	NITRATE (AS NO3)		
Sample Collected:	01-MAY-13	Findings:	380. MG/L
Chemical:	TOTAL DISSOLVED SOLIDS		
Sample Collected:	01-MAY-13	Findings:	54. MG/L
Chemical:	NITRATE (AS NO3)		
Sample Collected:	05-JUN-13	Findings:	340. MG/L
Chemical:	TOTAL DISSOLVED SOLIDS		
Sample Collected:	05-JUN-13	Findings:	58. MG/L
Chemical:	NITRATE (AS NO3)		
Sample Collected:	09-JUL-13	Findings:	340. MG/L
Chemical:	TOTAL DISSOLVED SOLIDS		
Sample Collected:	09-JUL-13	Findings:	50. MG/L
Chemical:	NITRATE (AS NO3)		
Sample Collected:	20-AUG-13	Findings:	520. US
Chemical:	SPECIFIC CONDUCTANCE		
Sample Collected:	20-AUG-13	Findings:	7.8
Chemical:	PH, LABORATORY		
Sample Collected:	20-AUG-13	Findings:	120. MG/L
Chemical:	ALKALINITY (TOTAL) AS CACO3		
Sample Collected:	20-AUG-13	Findings:	150. MG/L
Chemical:	BICARBONATE ALKALINITY		
Sample Collected:	20-AUG-13	Findings:	180. MG/L
Chemical:	HARDNESS (TOTAL) AS CACO3		
Sample Collected:	20-AUG-13	Findings:	64. MG/L
Chemical:	CALCIUM		
Sample Collected:	20-AUG-13	Findings:	5.9 MG/L
Chemical:	MAGNESIUM		
Sample Collected:	20-AUG-13	Findings:	34. MG/L
Chemical:	SODIUM		
Sample Collected:	20-AUG-13	Findings:	2.3 MG/L
Chemical:	POTASSIUM		
Sample Collected:	20-AUG-13	Findings:	39. MG/L
Chemical:	CHLORIDE		
Sample Collected:	20-AUG-13	Findings:	35. MG/L
Chemical:	SULFATE		
Sample Collected:	20-AUG-13	Findings:	4.4 UG/L
Chemical:	CHROMIUM, HEXAVALENT		

Sample Collected:	20-AUG-13	Findings:	350. MG/L
Chemical:	TOTAL DISSOLVED SOLIDS		
Sample Collected:	20-AUG-13	Findings:	50. MG/L
Chemical:	NITRATE (AS NO3)		
Sample Collected:	20-AUG-13	Findings:	12.1
Chemical:	AGGRSSIVE INDEX (CORROSIVITY)		
Sample Collected:	04-SEP-13	Findings:	380. MG/L
Chemical:	TOTAL DISSOLVED SOLIDS		
Sample Collected:	04-SEP-13	Findings:	46. MG/L
Chemical:	NITRATE (AS NO3)		
Sample Collected:	02-OCT-13	Findings:	340. MG/L
Chemical:	TOTAL DISSOLVED SOLIDS		
Sample Collected:	02-OCT-13	Findings:	46. MG/L
Chemical:	NITRATE (AS NO3)		
Sample Collected:	06-NOV-13	Findings:	300. MG/L
Chemical:	TOTAL DISSOLVED SOLIDS		
Sample Collected:	06-NOV-13	Findings:	45. MG/L
Chemical:	NITRATE (AS NO3)		
Sample Collected:	23-APR-14	Findings:	340. MG/L
Chemical:	TOTAL DISSOLVED SOLIDS		
Sample Collected:	23-APR-14	Findings:	40. MG/L
Chemical:	NITRATE (AS NO3)		
Sample Collected:	06-MAY-14	Findings:	240. MG/L
Chemical:	TOTAL DISSOLVED SOLIDS		
Sample Collected:	06-MAY-14	Findings:	48. MG/L
Chemical:	NITRATE (AS NO3)		
Sample Collected:	03-JUN-14	Findings:	450. MG/L
Chemical:	TOTAL DISSOLVED SOLIDS		
Sample Collected:	03-JUN-14	Findings:	46. MG/L
Chemical:	NITRATE (AS NO3)		
Sample Collected:	15-JUL-14	Findings:	330. MG/L
Chemical:	TOTAL DISSOLVED SOLIDS		
Sample Collected:	15-JUL-14	Findings:	43. MG/L
Chemical:	NITRATE (AS NO3)		
Sample Collected:	13-AUG-14	Findings:	540. US
Chemical:	SPECIFIC CONDUCTANCE		
Sample Collected:	13-AUG-14	Findings:	7.9
Chemical:	PH, LABORATORY		
Sample Collected:	13-AUG-14	Findings:	120. MG/L
Chemical:	ALKALINITY (TOTAL) AS CACO3		
Sample Collected:	13-AUG-14	Findings:	150. MG/L
Chemical:	BICARBONATE ALKALINITY		
Sample Collected:	13-AUG-14	Findings:	190. MG/L
Chemical:	HARDNESS (TOTAL) AS CACO3		

Sample Collected:	13-AUG-14	Findings:	64. MG/L
Chemical:	CALCIUM		
Sample Collected:	13-AUG-14	Findings:	6.2 MG/L
Chemical:	MAGNESIUM		
Sample Collected:	13-AUG-14	Findings:	35. MG/L
Chemical:	SODIUM		
Sample Collected:	13-AUG-14	Findings:	2.4 MG/L
Chemical:	POTASSIUM		
Sample Collected:	13-AUG-14	Findings:	42. MG/L
Chemical:	CHLORIDE		
Sample Collected:	13-AUG-14	Findings:	38. MG/L
Chemical:	SULFATE		
Sample Collected:	13-AUG-14	Findings:	3.6 UG/L
Chemical:	CHROMIUM, HEXAVALENT		
Sample Collected:	13-AUG-14	Findings:	350. MG/L
Chemical:	TOTAL DISSOLVED SOLIDS		
Sample Collected:	13-AUG-14	Findings:	45. MG/L
Chemical:	NITRATE (AS NO3)		
Sample Collected:	13-AUG-14	Findings:	12.2
Chemical:	AGGRSSIVE INDEX (CORROSIVITY)		
Sample Collected:	16-SEP-14	Findings:	290. MG/L
Chemical:	TOTAL DISSOLVED SOLIDS		
Sample Collected:	16-SEP-14	Findings:	47. MG/L
Chemical:	NITRATE (AS NO3)		
Sample Collected:	07-OCT-14	Findings:	380. MG/L
Chemical:	TOTAL DISSOLVED SOLIDS		
Sample Collected:	07-OCT-14	Findings:	59. MG/L
Chemical:	NITRATE (AS NO3)		
Sample Collected:	18-MAR-15	Findings:	1.14 PCI/L
Chemical:	GROSS ALPHA COUNTING ERROR		
Sample Collected:	18-MAR-15	Findings:	1.48 PCI/L
Chemical:	GROSS ALPHA MDA95		
Sample Collected:	15-APR-15	Findings:	340. MG/L
Chemical:	TOTAL DISSOLVED SOLIDS		
Sample Collected:	15-APR-15	Findings:	50. MG/L
Chemical:	NITRATE (AS NO3)		
Sample Collected:	05-MAY-15	Findings:	350. MG/L
Chemical:	TOTAL DISSOLVED SOLIDS		
Sample Collected:	05-MAY-15	Findings:	46. MG/L
Chemical:	NITRATE (AS NO3)		
Sample Collected:	10-JUN-15	Findings:	440. MG/L
Chemical:	TOTAL DISSOLVED SOLIDS		
Sample Collected:	10-JUN-15	Findings:	46. MG/L
Chemical:	NITRATE (AS NO3)		

Sample Collected:	01-JUL-15	Findings:	390. MG/L
Chemical:	TOTAL DISSOLVED SOLIDS		
Sample Collected:	01-JUL-15	Findings:	42. MG/L
Chemical:	NITRATE (AS NO3)		
Sample Collected:	09-SEP-15	Findings:	690. US
Chemical:	SPECIFIC CONDUCTANCE		
Sample Collected:	09-SEP-15	Findings:	8.
Chemical:	PH, LABORATORY		
Sample Collected:	09-SEP-15	Findings:	140. MG/L
Chemical:	ALKALINITY (TOTAL) AS CACO3		
Sample Collected:	09-SEP-15	Findings:	170. MG/L
Chemical:	BICARBONATE ALKALINITY		
Sample Collected:	09-SEP-15	Findings:	230. MG/L
Chemical:	HARDNESS (TOTAL) AS CACO3		
Sample Collected:	09-SEP-15	Findings:	80. MG/L
Chemical:	CALCIUM		
Sample Collected:	09-SEP-15	Findings:	8. MG/L
Chemical:	MAGNESIUM		
Sample Collected:	09-SEP-15	Findings:	39. MG/L
Chemical:	SODIUM		
Sample Collected:	09-SEP-15	Findings:	2.4 MG/L
Chemical:	POTASSIUM		
Sample Collected:	09-SEP-15	Findings:	62. MG/L
Chemical:	CHLORIDE		
Sample Collected:	09-SEP-15	Findings:	45. MG/L
Chemical:	SULFATE		
Sample Collected:	09-SEP-15	Findings:	2.5 UG/L
Chemical:	CHROMIUM, HEXAVALENT		
Sample Collected:	09-SEP-15	Findings:	390. MG/L
Chemical:	TOTAL DISSOLVED SOLIDS		
Sample Collected:	09-SEP-15	Findings:	53. MG/L
Chemical:	NITRATE (AS NO3)		
Sample Collected:	09-SEP-15	Findings:	12.4
Chemical:	AGGRSSIVE INDEX (CORROSIVITY)		
Sample Collected:	20-OCT-15	Findings:	12. MG/L
Chemical:	NITRATE (AS N)		
Sample Collected:	20-OCT-15	Findings:	360. MG/L
Chemical:	TOTAL DISSOLVED SOLIDS		
Sample Collected:	04-NOV-15	Findings:	13. MG/L
Chemical:	NITRATE (AS N)		
Sample Collected:	04-NOV-15	Findings:	430. MG/L
Chemical:	TOTAL DISSOLVED SOLIDS		
Sample Collected:	17-NOV-15	Findings:	0.357 PCI/L
Chemical:	RADIUM 228 COUNTING ERROR		

Sample Collected:	17-NOV-15	Findings:	0.252 PCI/L
Chemical:	RADIUM 228 MDA95		
Sample Collected:	11-MAY-16	Findings:	6.2 MG/L
Chemical:	NITRATE (AS N)		
Sample Collected:	11-MAY-16	Findings:	290. MG/L
Chemical:	TOTAL DISSOLVED SOLIDS		
Sample Collected:	13-JUL-16	Findings:	11. MG/L
Chemical:	NITRATE (AS N)		
Sample Collected:	13-JUL-16	Findings:	400. MG/L
Chemical:	TOTAL DISSOLVED SOLIDS		
Sample Collected:	24-AUG-16	Findings:	540. US
Chemical:	SPECIFIC CONDUCTANCE		
Sample Collected:	24-AUG-16	Findings:	7.9
Chemical:	PH, LABORATORY		
Sample Collected:	24-AUG-16	Findings:	130. MG/L
Chemical:	ALKALINITY (TOTAL) AS CACO3		
Sample Collected:	24-AUG-16	Findings:	160. MG/L
Chemical:	BICARBONATE ALKALINITY		
Sample Collected:	24-AUG-16	Findings:	10. MG/L
Chemical:	NITRATE (AS N)		
Sample Collected:	24-AUG-16	Findings:	62. MG/L
Chemical:	CALCIUM		
Sample Collected:	24-AUG-16	Findings:	5.7 MG/L
Chemical:	MAGNESIUM		
Sample Collected:	24-AUG-16	Findings:	37. MG/L
Chemical:	SODIUM		
Sample Collected:	24-AUG-16	Findings:	36. MG/L
Chemical:	CHLORIDE		
Sample Collected:	24-AUG-16	Findings:	37. MG/L
Chemical:	SULFATE		
Sample Collected:	24-AUG-16	Findings:	0.7 MG/L
Chemical:	FLUORIDE (F) (NATURAL-SOURCE)		
Sample Collected:	24-AUG-16	Findings:	330. MG/L
Chemical:	TOTAL DISSOLVED SOLIDS		
Sample Collected:	24-AUG-16	Findings:	0.2 NTU
Chemical:	TURBIDITY, LABORATORY		
Sample Collected:	15-JUN-17	Findings:	10. MG/L
Chemical:	NITRATE (AS N)		
Sample Collected:	15-JUN-17	Findings:	320. MG/L
Chemical:	TOTAL DISSOLVED SOLIDS		

GEOCHECK® - PHYSICAL SETTING SOURCE MAP FINDINGS
RADON

AREA RADON INFORMATION

State Database: CA Radon

Radon Test Results

Zipcode	Num Tests	> 4 pCi/L
91752	4	0

Federal EPA Radon Zone for RIVERSIDE County: 2

Note: Zone 1 indoor average level > 4 pCi/L.
: Zone 2 indoor average level >= 2 pCi/L and <= 4 pCi/L.
: Zone 3 indoor average level < 2 pCi/L.

Federal Area Radon Information for Zip Code: 91752

Number of sites tested: 1

Area	Average Activity	% <4 pCi/L	% 4-20 pCi/L	% >20 pCi/L
Living Area - 1st Floor	0.500 pCi/L	100%	0%	0%
Living Area - 2nd Floor	Not Reported	Not Reported	Not Reported	Not Reported
Basement	Not Reported	Not Reported	Not Reported	Not Reported

PHYSICAL SETTING SOURCE RECORDS SEARCHED

TOPOGRAPHIC INFORMATION

USGS 7.5' Digital Elevation Model (DEM)
Source: United States Geologic Survey
EDR acquired the USGS 7.5' Digital Elevation Model in 2002 and updated it in 2006. The 7.5 minute DEM corresponds to the USGS 1:24,000- and 1:25,000-scale topographic quadrangle maps. The DEM provides elevation data with consistent elevation units and projection.

Current USGS 7.5 Minute Topographic Map
Source: U.S. Geological Survey

HYDROLOGIC INFORMATION

Flood Zone Data: This data was obtained from the Federal Emergency Management Agency (FEMA). It depicts 100-year and 500-year flood zones as defined by FEMA. It includes the National Flood Hazard Layer (NFHL) which incorporates Flood Insurance Rate Map (FIRM) data and Q3 data from FEMA in areas not covered by NFHL.
Source: FEMA
Telephone: 877-336-2627
Date of Government Version: 2003, 2015

NWI: National Wetlands Inventory. This data, available in select counties across the country, was obtained by EDR in 2002, 2005 and 2010 from the U.S. Fish and Wildlife Service.

State Wetlands Data: Wetland Inventory
Source: Department of Fish & Game
Telephone: 916-445-0411

HYDROGEOLOGIC INFORMATION

AQUIFLOW^{R} Information System
Source: EDR proprietary database of groundwater flow information
EDR has developed the AQUIFLOW Information System (AIS) to provide data on the general direction of groundwater flow at specific points. EDR has reviewed reports submitted to regulatory authorities at select sites and has extracted the date of the report, hydrogeologically determined groundwater flow direction and depth to water table information.

GEOLOGIC INFORMATION

Geologic Age and Rock Stratigraphic Unit
Source: P.G. Schruben, R.E. Arndt and W.J. Bawiec, Geology of the Conterminous U.S. at 1:2,500,000 Scale - A digital representation of the 1974 P.B. King and H.M. Beikman Map, USGS Digital Data Series DDS - 11 (1994).

STATSGO: State Soil Geographic Database
Source: Department of Agriculture, Natural Resources Conservation Service (NRCS)
The U.S. Department of Agriculture's (USDA) Natural Resources Conservation Service (NRCS) leads the national Conservation Soil Survey (NCSS) and is responsible for collecting, storing, maintaining and distributing soil survey information for privately owned lands in the United States. A soil map in a soil survey is a representation of soil patterns in a landscape. Soil maps for STATSGO are compiled by generalizing more detailed (SSURGO) soil survey maps.

SSURGO: Soil Survey Geographic Database
Source: Department of Agriculture, Natural Resources Conservation Service (NRCS)
Telephone: 800-672-5559
SSURGO is the most detailed level of mapping done by the Natural Resources Conservation Service, mapping scales generally range from 1:12,000 to 1:63,360. Field mapping methods using national standards are used to construct the soil maps in the Soil Survey Geographic (SSURGO) database. SSURGO digitizing duplicates the original soil survey maps. This level of mapping is designed for use by landowners, townships and county natural resource planning and management.

PHYSICAL SETTING SOURCE RECORDS SEARCHED

LOCAL / REGIONAL WATER AGENCY RECORDS

FEDERAL WATER WELLS

PWS: Public Water Systems
Source: EPA/Office of Drinking Water
Telephone: 202-564-3750
Public Water System data from the Federal Reporting Data System. A PWS is any water system which provides water to at least 25 people for at least 60 days annually. PWSs provide water from wells, rivers and other sources.

PWS ENF: Public Water Systems Violation and Enforcement Data
Source: EPA/Office of Drinking Water
Telephone: 202-564-3750
Violation and Enforcement data for Public Water Systems from the Safe Drinking Water Information System (SDWIS) after August 1995. Prior to August 1995, the data came from the Federal Reporting Data System (FRDS).

USGS Water Wells: USGS National Water Inventory System (NWIS)
This database contains descriptive information on sites where the USGS collects or has collected data on surface water and/or groundwater. The groundwater data includes information on wells, springs, and other sources of groundwater.

STATE RECORDS

Water Well Database
Source: Department of Water Resources
Telephone: 916-651-9648

California Drinking Water Quality Database
Source: Department of Public Health
Telephone: 916-324-2319
The database includes all drinking water compliance and special studies monitoring for the state of California since 1984. It consists of over 3,200,000 individual analyses along with well and water system information.

OTHER STATE DATABASE INFORMATION

California Oil and Gas Well Locations
Source: Department of Conservation
Telephone: 916-323-1779
Oil and Gas well locations in the state.

RADON

State Database: CA Radon
Source: Department of Health Services
Telephone: 916-324-2208
Radon Database for California

Area Radon Information
Source: USGS
Telephone: 703-356-4020
The National Radon Database has been developed by the U.S. Environmental Protection Agency (USEPA) and is a compilation of the EPA/State Residential Radon Survey and the National Residential Radon Survey. The study covers the years 1986 - 1992. Where necessary data has been supplemented by information collected at private sources such as universities and research institutions.

EPA Radon Zones
Source: EPA
Telephone: 703-356-4020
Sections 307 & 309 of IRAA directed EPA to list and identify areas of U.S. with the potential for elevated indoor radon levels.

PHYSICAL SETTING SOURCE RECORDS SEARCHED

OTHER

Airport Landing Facilities: Private and public use landing facilities
Source: Federal Aviation Administration, 800-457-6656

Epicenters: World earthquake epicenters, Richter 5 or greater
Source: Department of Commerce, National Oceanic and Atmospheric Administration

California Earthquake Fault Lines: The fault lines displayed on EDR's Topographic map are digitized quaternary fault lines, prepared in 1975 by the United State Geological Survey. Additional information (also from 1975) regarding activity at specific fault lines comes from California's Preliminary Fault Activity Map prepared by the California Division of Mines and Geology.

STREET AND ADDRESS INFORMATION

© 2015 TomTom North America, Inc. All rights reserved. This material is proprietary and the subject of copyright protection and other intellectual property rights owned by or licensed to Tele Atlas North America, Inc. The use of this material is subject to the terms of a license agreement. You will be held liable for any unauthorized copying or disclosure of this material.

APPENDIX D

3401 Etiwanda Avenue

3401 Etiwanda Avenue

Mira Loma, CA 91752

Inquiry Number: 5216556.9

March 13, 2018

The EDR Aerial Photo Decade Package

6 Armstrong Road, 4th floor
Shelton, CT 06484
Toll Free: 800.352.0050
www.edrnet.com

EDR Aerial Photo Decade Package

03/13/18

Site Name:

3401 Etiwanda Avenue
3401 Etiwanda Avenue
Mira Loma, CA 91752
EDR Inquiry # 5216556.9

Client Name:

Geocon Geotechnical & Env
3303 North San Fernando Blvd.
Burbank, CA 91504
Contact: Ann Laudermilk

Environmental Data Resources, Inc. (EDR) Aerial Photo Decade Package is a screening tool designed to assist environmental professionals in evaluating potential liability on a target property resulting from past activities. EDR's professional researchers provide digitally reproduced historical aerial photographs, and when available, provide one photo per decade.

Search Results:

Year	Scale	Details	Source
2014	1"=625'	Flight Year: 2014	USDA/NAIP
2010	1"=625'	Flight Year: 2010	USDA/NAIP
2006	1"=625'	Flight Year: 2006	USDA/NAIP
1994	1"=625'	Acquisition Date: June 01, 1994	USGS/DOQQ
1990	1"=625'	Flight Date: August 29, 1990	USDA
1985	1"=625'	Flight Date: July 28, 1985	USDA
1975	1"=625'	Flight Date: August 01, 1975	USGS
1967	1"=625'	Flight Date: May 15, 1967	USDA
1959	1"=625'	Flight Date: October 15, 1959	USDA
1953	1"=625'	Flight Date: February 02, 1953	USDA
1948	1"=625'	Flight Date: July 10, 1948	USGS
1938	1"=625'	Flight Date: June 03, 1938	USDA

When delivered electronically by EDR, the aerial photo images included with this report are for ONE TIME USE ONLY. Further reproduction of these aerial photo images is prohibited without permission from EDR. For more information contact your EDR Account Executive.

Disclaimer - Copyright and Trademark Notice

This Report contains certain information obtained from a variety of public and other sources reasonably available to Environmental Data Resources, Inc. It cannot be concluded from this Report that coverage information for the target and surrounding properties does not exist from other sources. NO WARRANTY EXPRESSED OR IMPLIED, IS MADE WHATSOEVER IN CONNECTION WITH THIS REPORT. ENVIRONMENTAL DATA RESOURCES, INC. SPECIFICALLY DISCLAIMS THE MAKING OF ANY SUCH WARRANTIES, INCLUDING WITHOUT LIMITATION, MERCHANTABILITY OR FITNESS FOR A PARTICULAR USE OR PURPOSE. ALL RISK IS ASSUMED BY THE USER. IN NO EVENT SHALL ENVIRONMENTAL DATA RESOURCES, INC. BE LIABLE TO ANYONE, WHETHER ARISING OUT OF ERRORS OR OMISSIONS, NEGLIGENCE, ACCIDENT OR ANY OTHER CAUSE, FOR ANY LOSS OF DAMAGE, INCLUDING, WITHOUT LIMITATION, SPECIAL, INCIDENTAL, CONSEQUENTIAL, OR EXEMPLARY DAMAGES. ANY LIABILITY ON THE PART OF ENVIRONMENTAL DATA RESOURCES, INC. IS STRICTLY LIMITED TO A REFUND OF THE AMOUNT PAID FOR THIS REPORT. Purchaser accepts this Report "AS IS". Any analyses, estimates, ratings, environmental risk levels or risk codes provided in this Report are provided for illustrative purposes only, and are not intended to provide, nor should they be interpreted as providing any facts regarding, or prediction or forecast of, any environmental risk for any property. Only a Phase I Environmental Site Assessment performed by an environmental professional can provide information regarding the environmental risk for any property. Additionally, the information provided in this Report is not to be construed as legal advice.

Copyright 2018 by Environmental Data Resources, Inc. All rights reserved. Reproduction in any media or format, in whole or in part, of any report or map of Environmental Data Resources, Inc., or its affiliates, is prohibited without prior written permission.

EDR and its logos (including Sanborn and Sanborn Map) are trademarks of Environmental Data Resources, Inc. or its affiliates. All other trademarks used herein are the property of their respective owners.

INQUIRY #: 5216556.9
YEAR: 2014
= 625'
N
EDR

INQUIRY #: 5216556.9
YEAR: 2010
= 625'
N
EDR

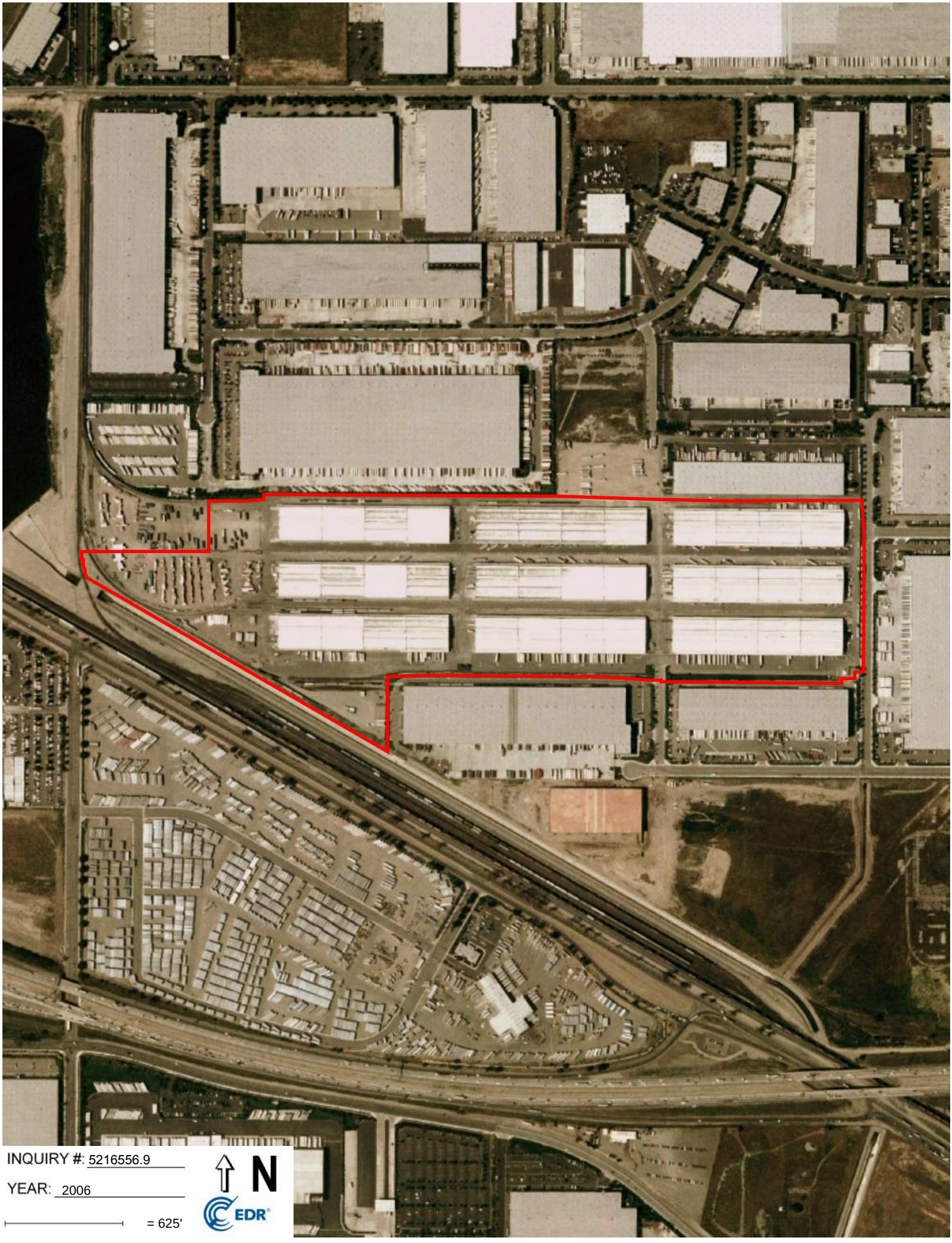

INQUIRY #: 5216556.9

YEAR: 2006

= 625'

N

EDR

INQUIRY #: 5216556.9
YEAR: 1994
= 625'
N
EDR

INQUIRY #: 5216556.9
YEAR: 1990
= 625'
N
EDR

INQUIRY #: 5216556.9

YEAR: 1985

= 625'

N

EDR

INQUIRY #: 5216556.9
YEAR: 1975
= 625'
N
EDR

INQUIRY #: 5216556.9
YEAR: 1967
= 625'
N
EDR

INQUIRY #: 5216556.9

YEAR: 1959

= 625'

N

EDR



INQUIRY #: 5216556.9

YEAR: 1953

= 625'

N

EDR


INQUIRY #: 5216556.9
YEAR: 1948
= 625'
N
EDR


INQUIRY #: 5216556.9
YEAR: 1938
= 625'
N
EDR

APPENDIX E

3401 Etiwanda Avenue

3401 Etiwanda Avenue

Mira Loma, CA 91752

Inquiry Number: 5216556.4

March 12, 2018

EDR Historical Topo Map Report

with QuadMatch™

6 Armstrong Road, 4th floor
Shelton, CT 06484
Toll Free: 800.352.0050
www.edrnet.com

EDR Historical Topo Map Report

03/12/18

Site Name:

3401 Etiwanda Avenue
3401 Etiwanda Avenue
Mira Loma, CA 91752
EDR Inquiry # 5216556.4

Client Name:

Geocon Geotechnical & Env
3303 North San Fernando Blvd.
Burbank, CA 91504
Contact: Ann Laudermilk

EDR Topographic Map Library has been searched by EDR and maps covering the target property location as provided by Geocon Geotechnical & Env were identified for the years listed below. EDR's Historical Topo Map Report is designed to assist professionals in evaluating potential liability on a target property resulting from past activities. EDRs Historical Topo Map Report includes a search of a collection of public and private color historical topographic maps, dating back to the late 1800s.

Search Results:

P.O.# NA
Project: A9726-77-09

Coordinates:

Latitude:	34.025925 34° 1' 33" North
Longitude:	-117.533263 -117° 32' 0" West
UTM Zone:	Zone 11 North
UTM X Meters:	450769.02
UTM Y Meters:	3765158.70
Elevation:	817.00' above sea level

Maps Provided:

2012	1941
1981	1903
1976	1900
1973	1897
1966	
1954	
1953	
1944	

Disclaimer - Copyright and Trademark Notice

This Report contains certain information obtained from a variety of public and other sources reasonably available to Environmental Data Resources, Inc. It cannot be concluded from this Report that coverage information for the target and surrounding properties does not exist from other sources. NO WARRANTY EXPRESSED OR IMPLIED, IS MADE WHATSOEVER IN CONNECTION WITH THIS REPORT. ENVIRONMENTAL DATA RESOURCES, INC. SPECIFICALLY DISCLAIMS THE MAKING OF ANY SUCH WARRANTIES, INCLUDING WITHOUT LIMITATION, MERCHANTABILITY OR FITNESS FOR A PARTICULAR USE OR PURPOSE. ALL RISK IS ASSUMED BY THE USER. IN NO EVENT SHALL ENVIRONMENTAL DATA RESOURCES, INC. BE LIABLE TO ANYONE, WHETHER ARISING OUT OF ERRORS OR OMISSIONS, NEGLIGENCE, ACCIDENT OR ANY OTHER CAUSE, FOR ANY LOSS OF DAMAGE, INCLUDING, WITHOUT LIMITATION, SPECIAL, INCIDENTAL, CONSEQUENTIAL, OR EXEMPLARY DAMAGES. ANY LIABILITY ON THE PART OF ENVIRONMENTAL DATA RESOURCES, INC. IS STRICTLY LIMITED TO A REFUND OF THE AMOUNT PAID FOR THIS REPORT. Purchaser accepts this Report "AS IS". Any analyses, estimates, ratings, environmental risk levels or risk codes provided in this Report are provided for illustrative purposes only, and are not intended to provide, nor should they be interpreted as providing any facts regarding, or prediction or forecast of, any environmental risk for any property. Only a Phase I Environmental Site Assessment performed by an environmental professional can provide information regarding the environmental risk for any property. Additionally, the information provided in this Report is not to be construed as legal advice.

Copyright 2018 by Environmental Data Resources, Inc. All rights reserved. Reproduction in any media or format, in whole or in part, of any report or map of Environmental Data Resources, Inc., or its affiliates, is prohibited without prior written permission.

EDR and its logos (including Sanborn and Sanborn Map) are trademarks of Environmental Data Resources, Inc. or its affiliates. All other trademarks used herein are the property of their respective owners.

Historical Topo Map

2012

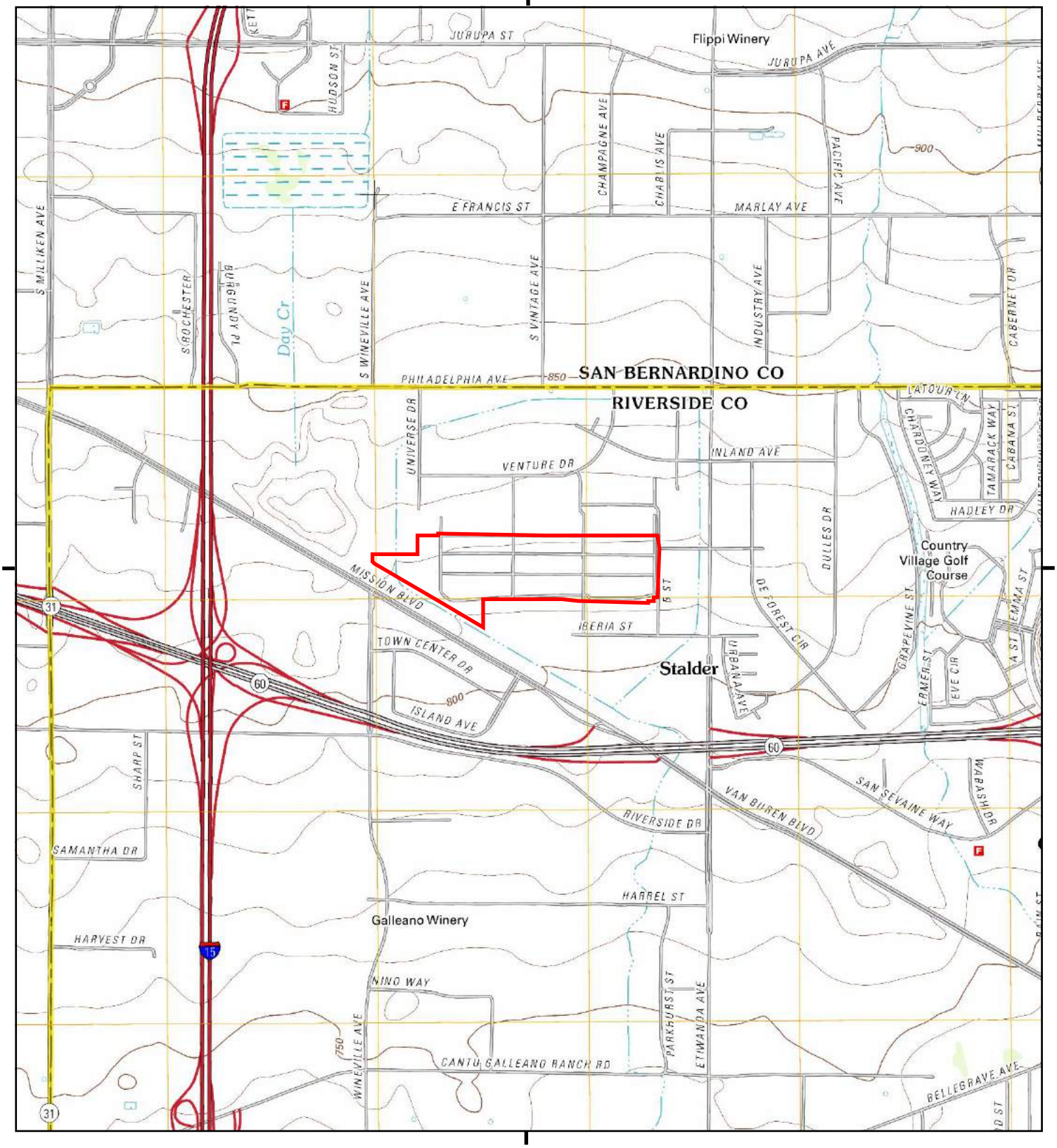

This report includes information from the following map sheet(s).

0 Miles 0.25 0.5 1 1.5

NW N NE
W E
SW S SE

TP, Guasti, 2012, 7.5-minute

SITE NAME: 3401 Etiwanda Avenue
ADDRESS: 3401 Etiwanda Avenue
Mira Loma, CA 91752
CLIENT: Geocon Geotechnical & Env

N

Historical Topo Map

1981

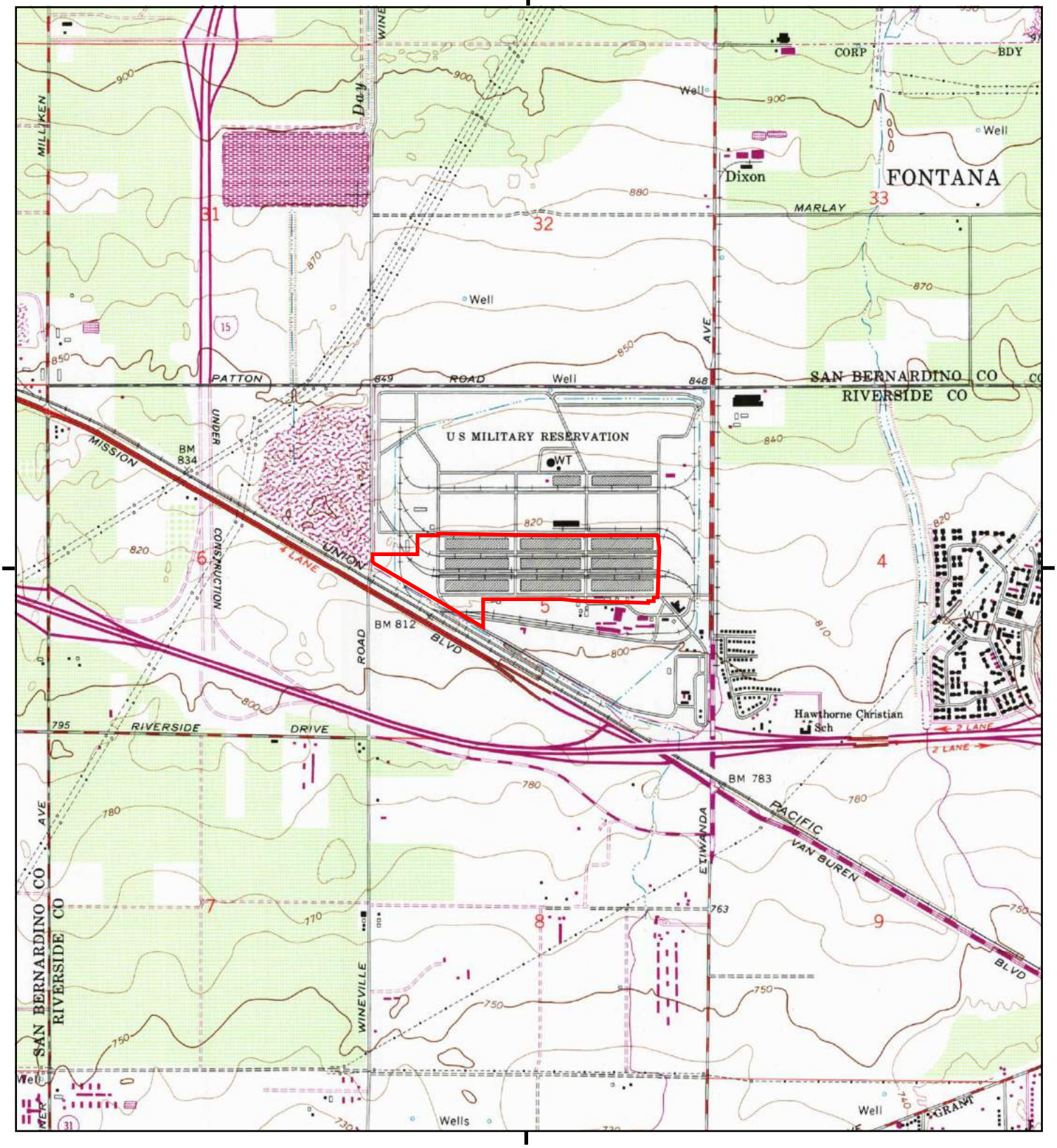

This report includes information from the following map sheet(s).

0 Miles 0.25 0.5 1 1.5

NW N NE
W E
SW S SE

TP, Guasti, 1981, 7.5-minute

SITE NAME: 3401 Etiwanda Avenue
ADDRESS: 3401 Etiwanda Avenue
Mira Loma, CA 91752
CLIENT: Geocon Geotechnical & Env

N

Historical Topo Map

1976

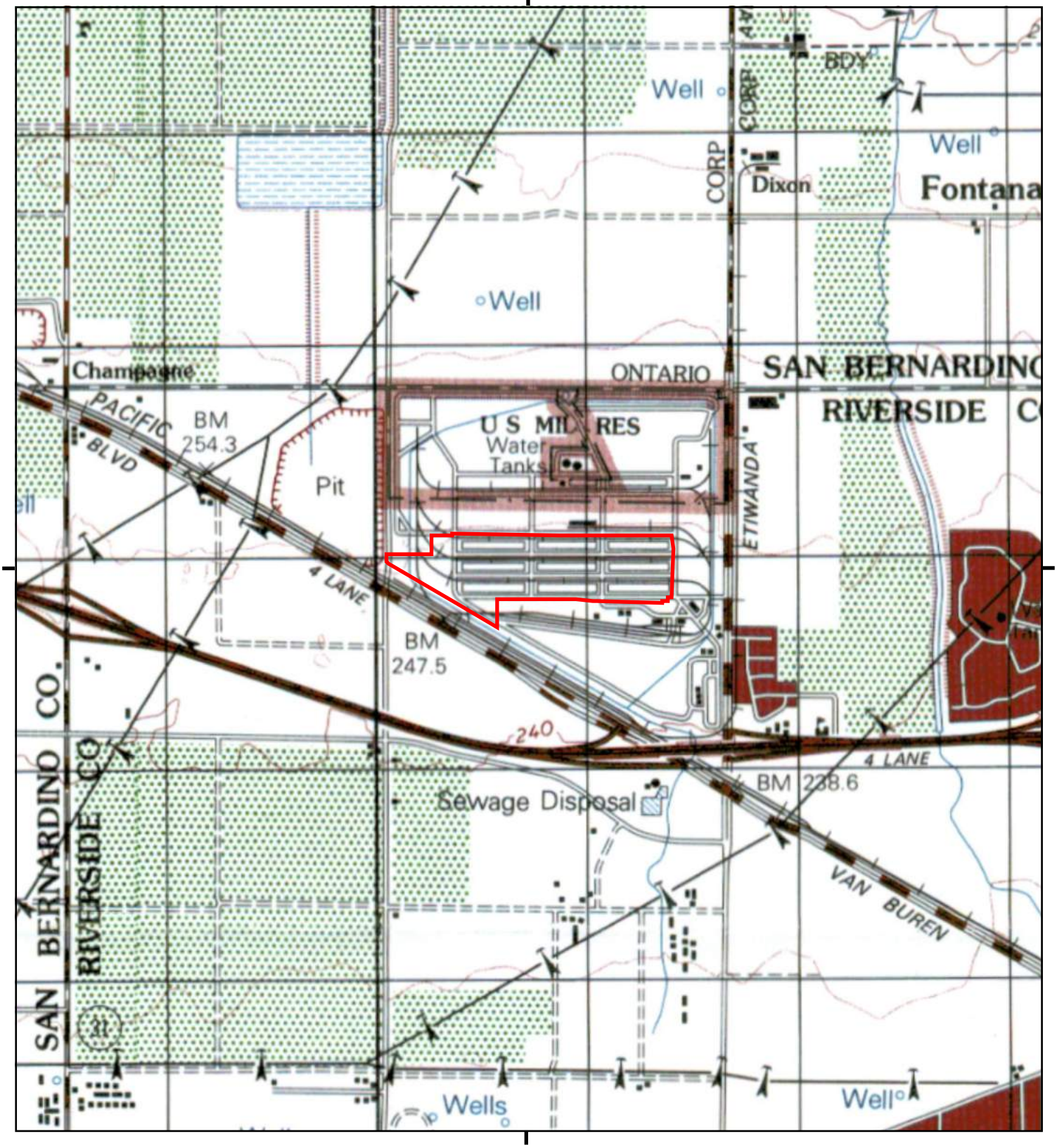

This report includes information from the following map sheet(s).

0 Miles 0.25 0.5 1 1.5

NW N NE
W E
SW S SE

TP, ONTARIO, 1976, 15-minute

SITE NAME: 3401 Etiwanda Avenue
ADDRESS: 3401 Etiwanda Avenue
Mira Loma, CA 91752
CLIENT: Geocon Geotechnical & Env

N

Historical Topo Map

1973

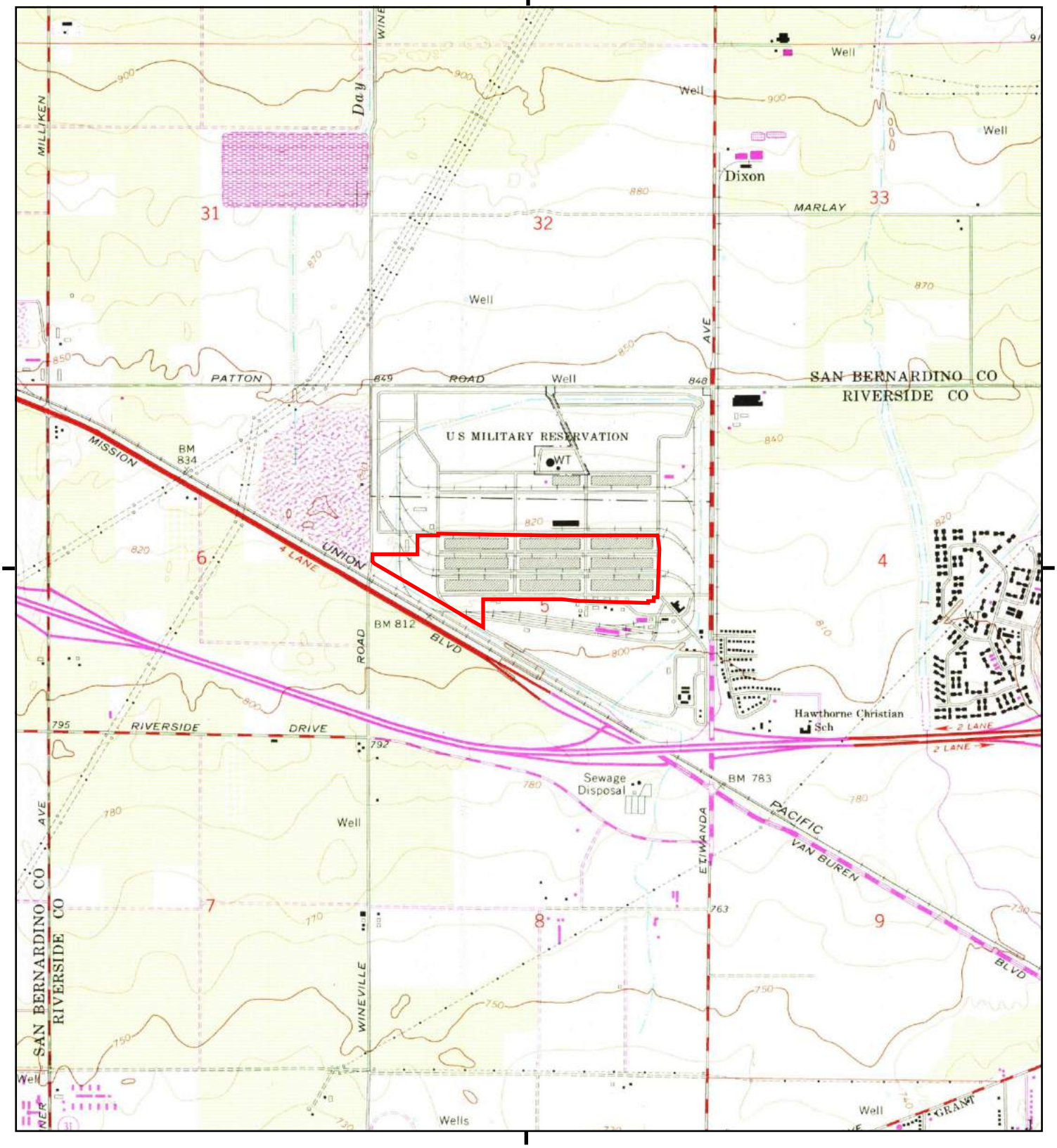

This report includes information from the following map sheet(s).

0 Miles 0.25 0.5 1 1.5

NW N NE
W E
SW S SE

TP, Guasti, 1973, 7.5-minute

SITE NAME: 3401 Etiwanda Avenue
ADDRESS: 3401 Etiwanda Avenue
Mira Loma, CA 91752
CLIENT: Geocon Geotechnical & Env

N

Historical Topo Map

1966

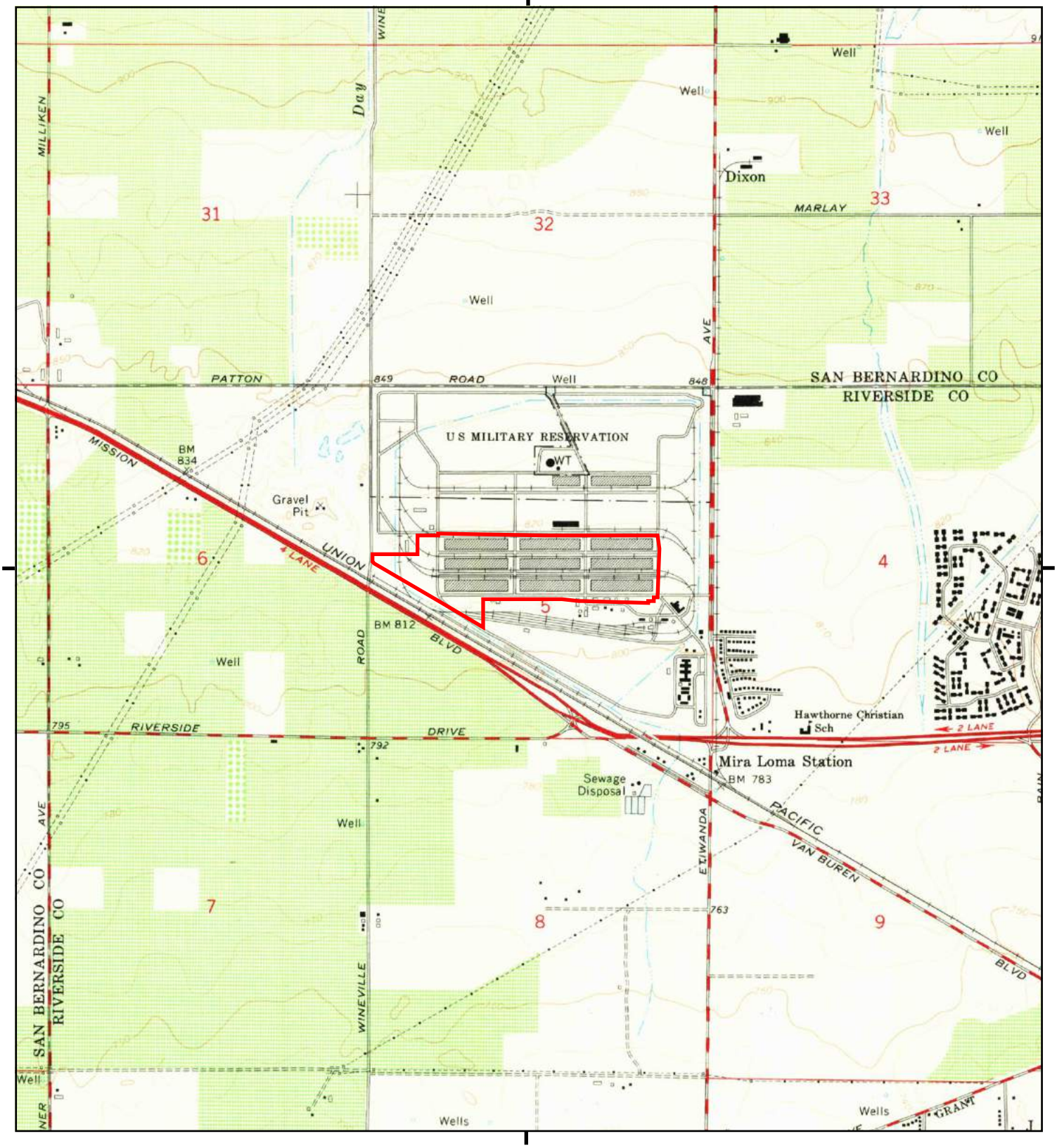

This report includes information from the following map sheet(s).

0 Miles 0.25 0.5 1 1.5

NW N NE
W E
SW S SE

TP, Guasti, 1966, 7.5-minute

SITE NAME: 3401 Etiwanda Avenue
ADDRESS: 3401 Etiwanda Avenue
Mira Loma, CA 91752
CLIENT: Geocon Geotechnical & Env

N

Historical Topo Map

1954

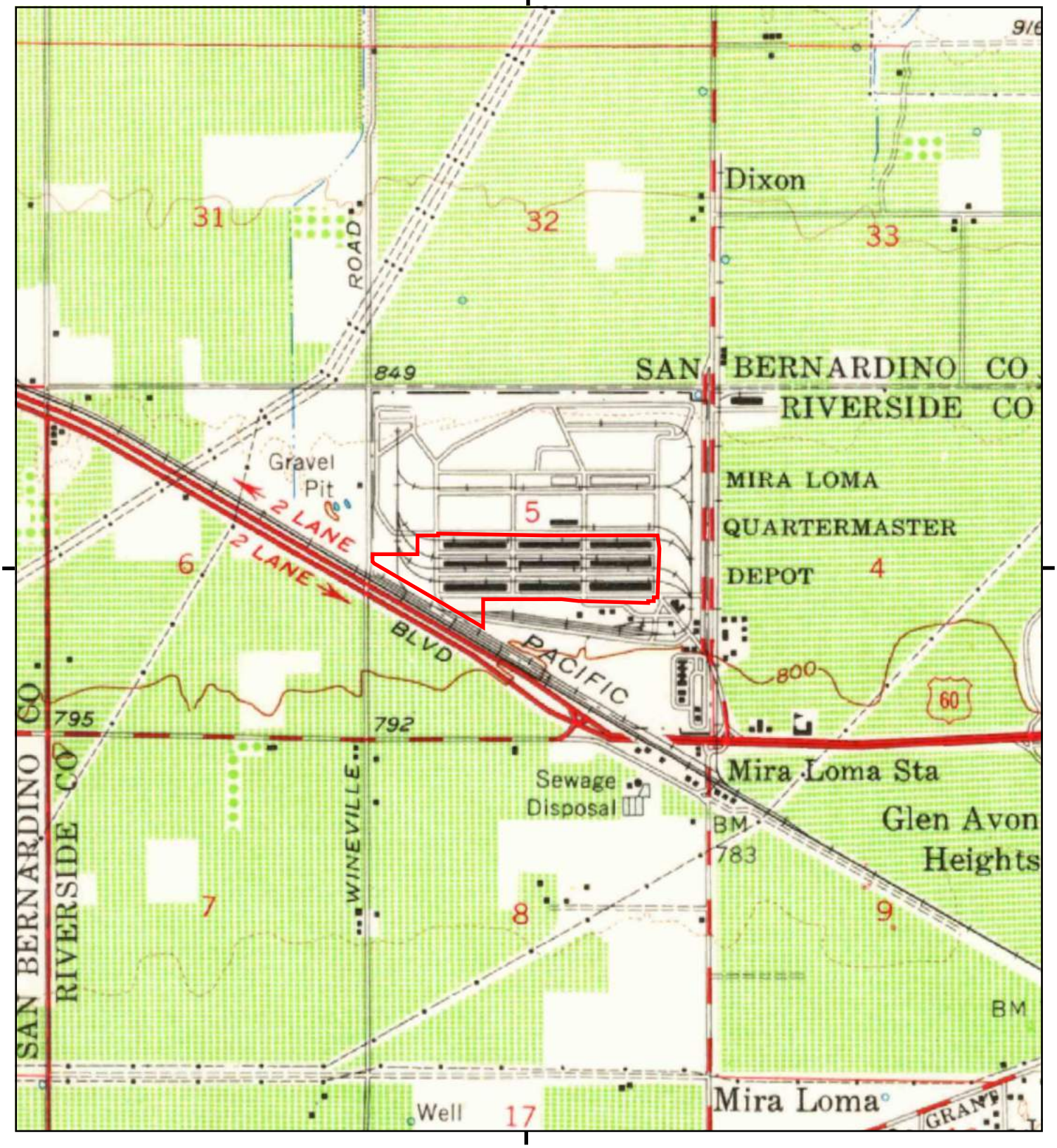

This report includes information from the following map sheet(s).

0 Miles 0.25 0.5 1 1.5

NW N NE
W E
SW S SE

TP, Ontario, 1954, 15-minute

SITE NAME: 3401 Etiwanda Avenue
ADDRESS: 3401 Etiwanda Avenue
Mira Loma, CA 91752
CLIENT: Geocon Geotechnical & Env

N

Historical Topo Map

1953

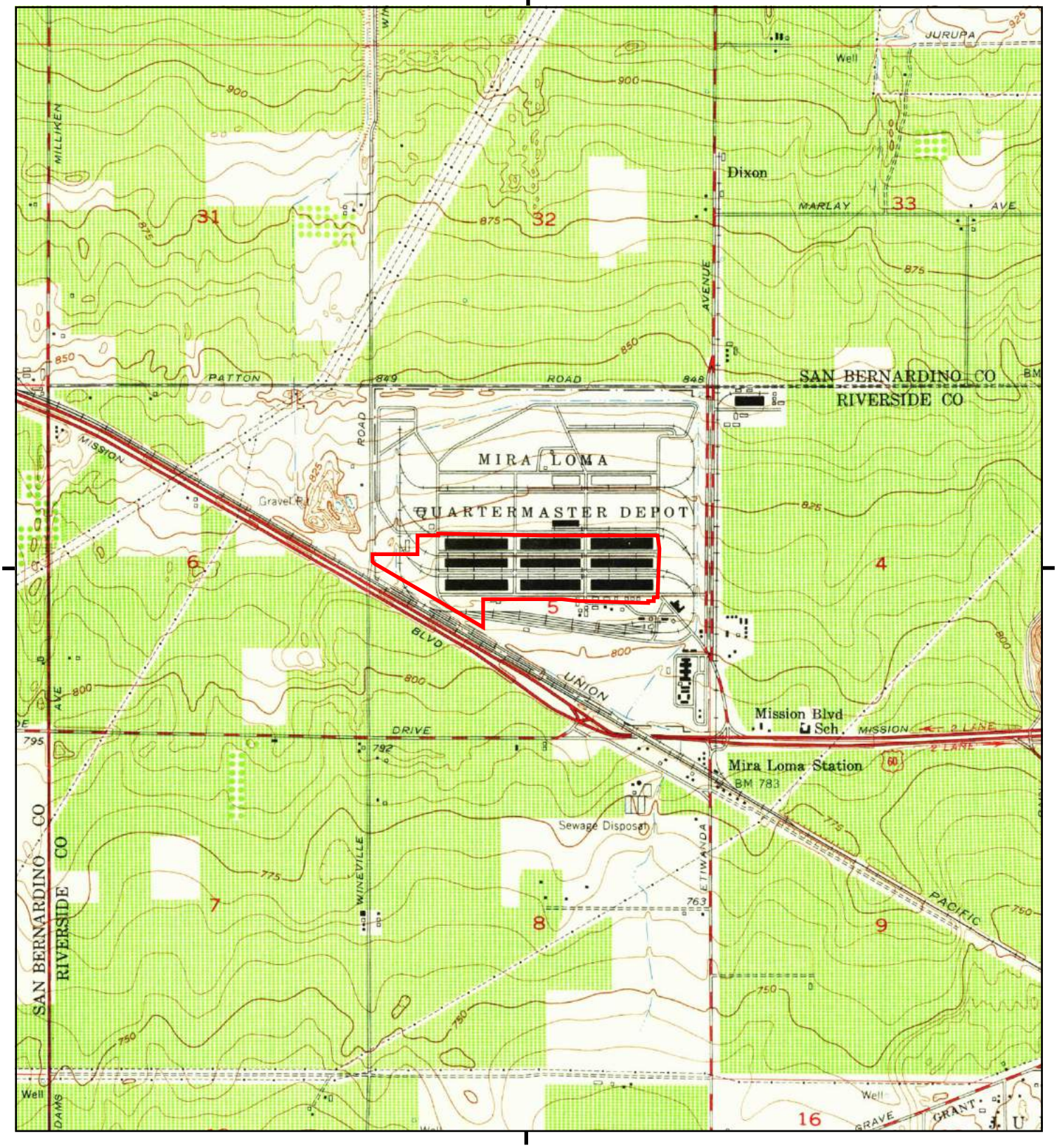

This report includes information from the following map sheet(s).

0 Miles 0.25 0.5 1 1.5

NW N NE
W E
SW S SE

TP, Guasti, 1953, 7.5-minute

SITE NAME: 3401 Etiwanda Avenue
ADDRESS: 3401 Etiwanda Avenue
Mira Loma, CA 91752
CLIENT: Geocon Geotechnical & Env

N

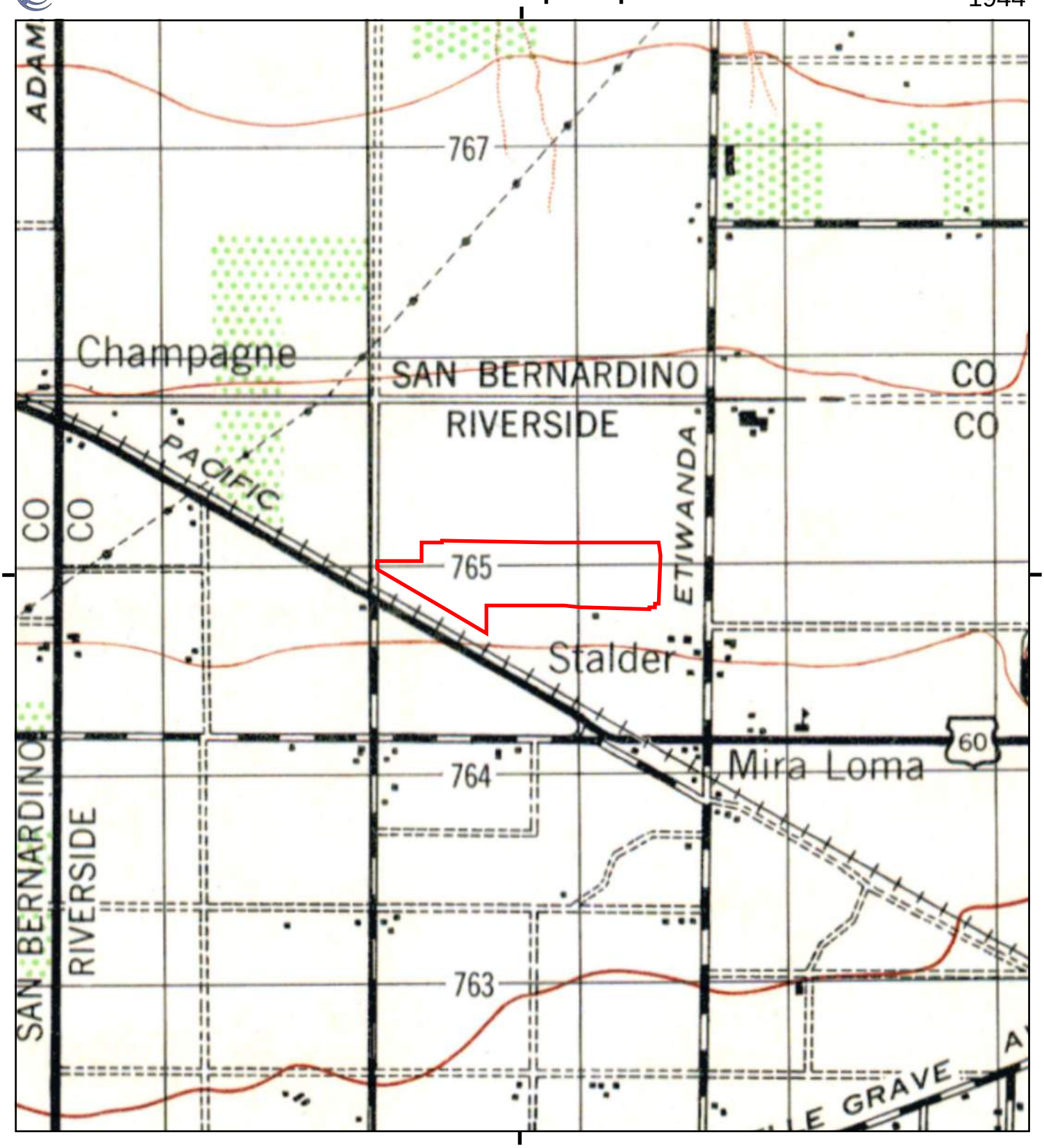

This report includes information from the following map sheet(s).

0 Miles 0.25 0.5 1 1.5

NW N NE
W E
SW S SE

TP, CUCAMONGA, 1944, 15-minute

SITE NAME: 3401 Etiwanda Avenue
ADDRESS: 3401 Etiwanda Avenue
Mira Loma, CA 91752
CLIENT: Geocon Geotechnical & Env

N

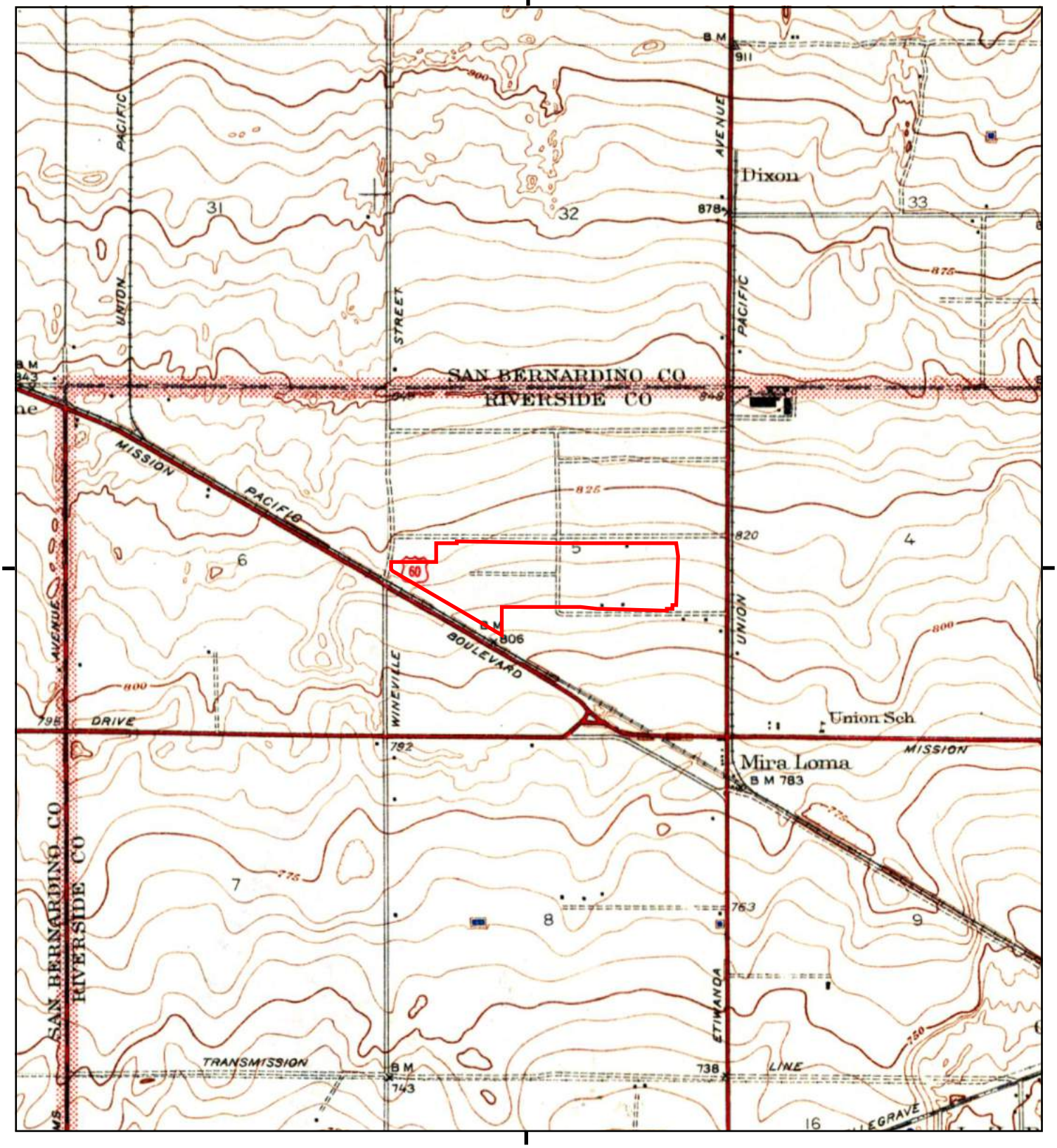

This report includes information from the following map sheet(s).

0 Miles 0.25 0.5 1 1.5

NW N NE
W E
SW S SE

TP, GUASTI VICINITY, 1941, 7.5-minute

SITE NAME: 3401 Etiwanda Avenue
ADDRESS: 3401 Etiwanda Avenue
Mira Loma, CA 91752
CLIENT: Geocon Geotechnical & Env

N

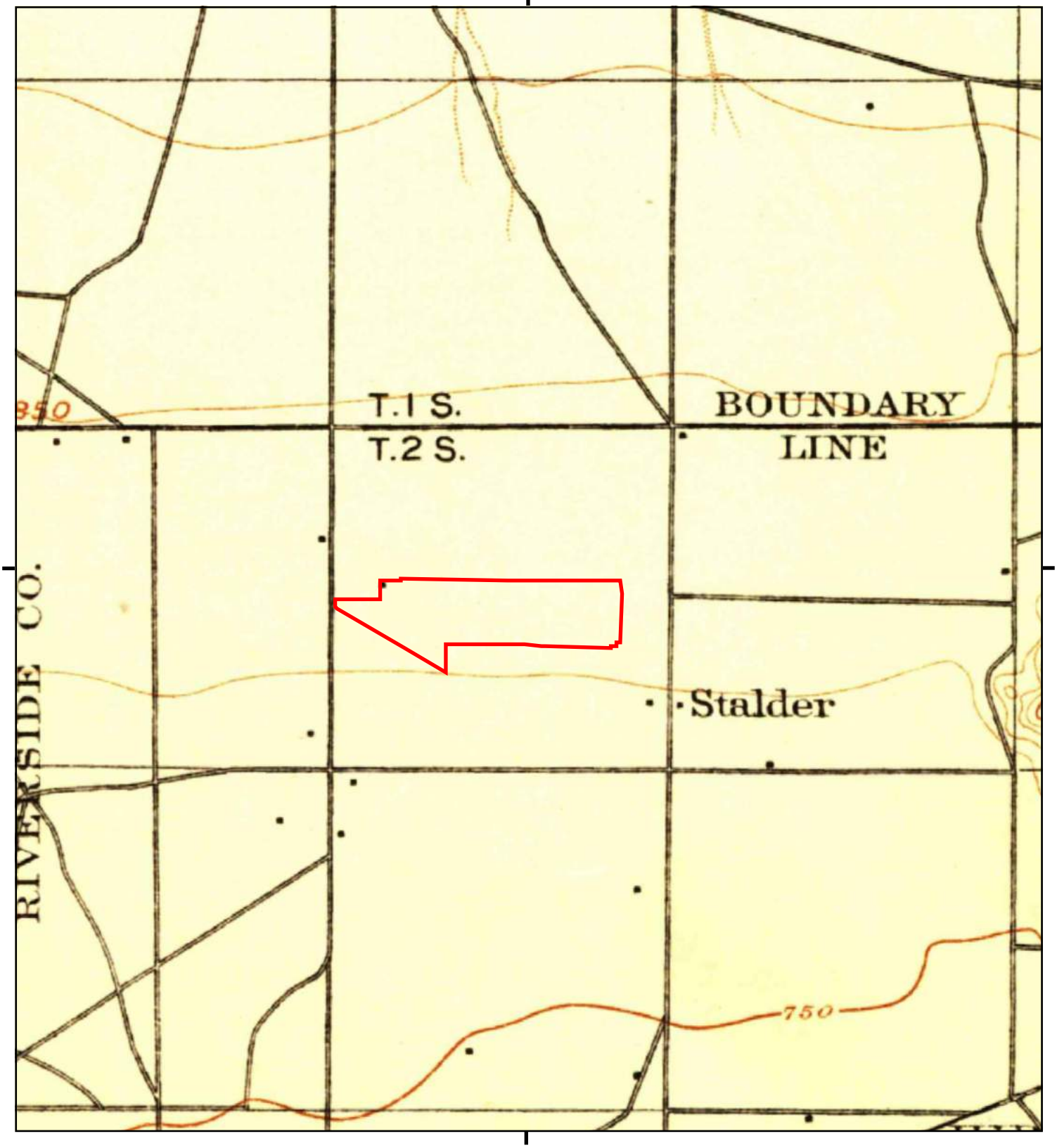

This report includes information from the following map sheet(s).

0 Miles 0.25 0.5 1 1.5

NW N NE
W E
SW S SE

TP, Cucamonga, 1903, 15-minute

SITE NAME: 3401 Etiwanda Avenue
ADDRESS: 3401 Etiwanda Avenue
Mira Loma, CA 91752
CLIENT: Geocon Geotechnical & Env

N

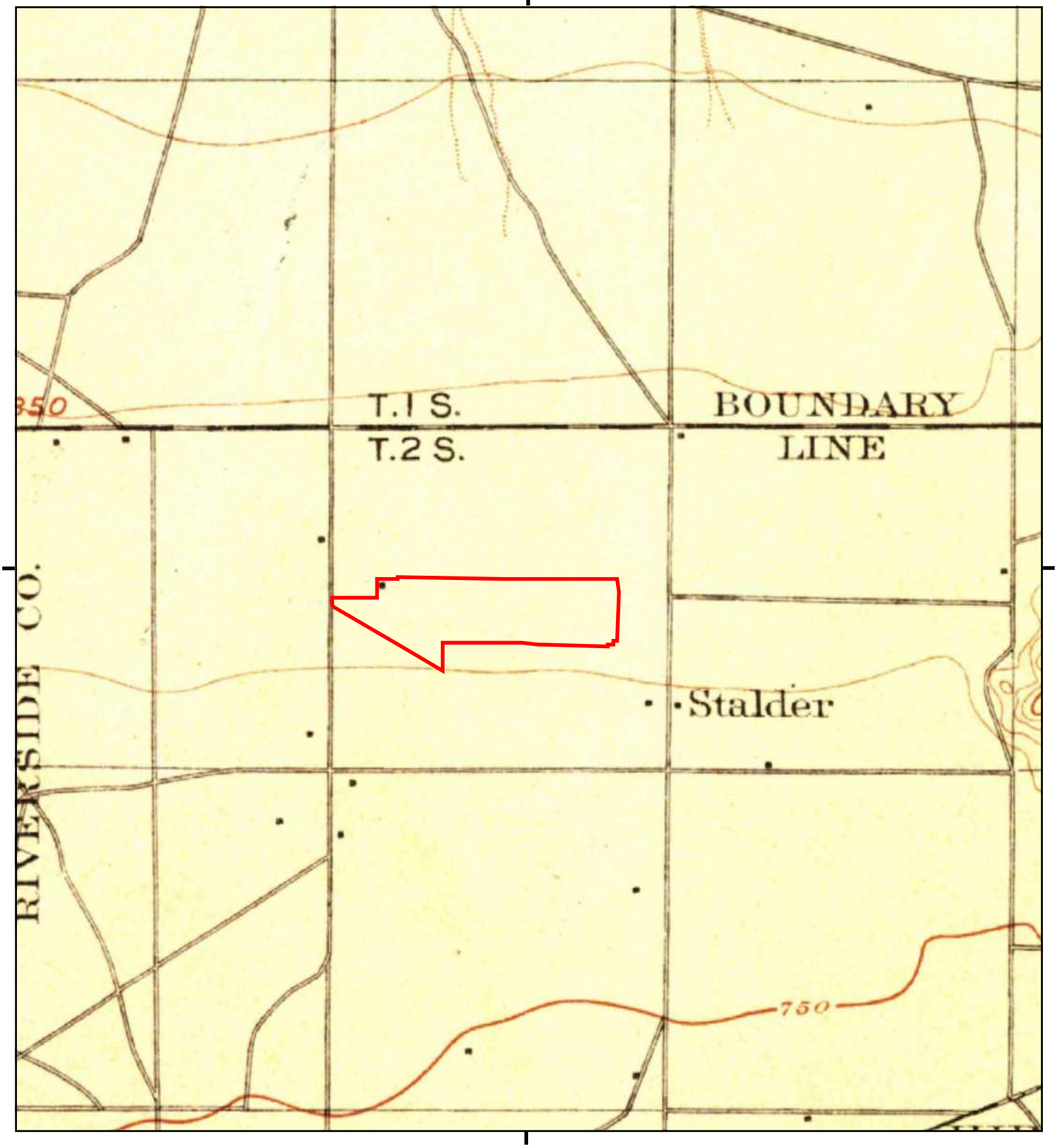

This report includes information from the following map sheet(s).

0 Miles 0.25 0.5 1 1.5

NW N NE
W E
SW S SE

TP, Cucamonga, 1900, 15-minute

SITE NAME: 3401 Etiwanda Avenue
ADDRESS: 3401 Etiwanda Avenue
Mira Loma, CA 91752
CLIENT: Geocon Geotechnical & Env

N

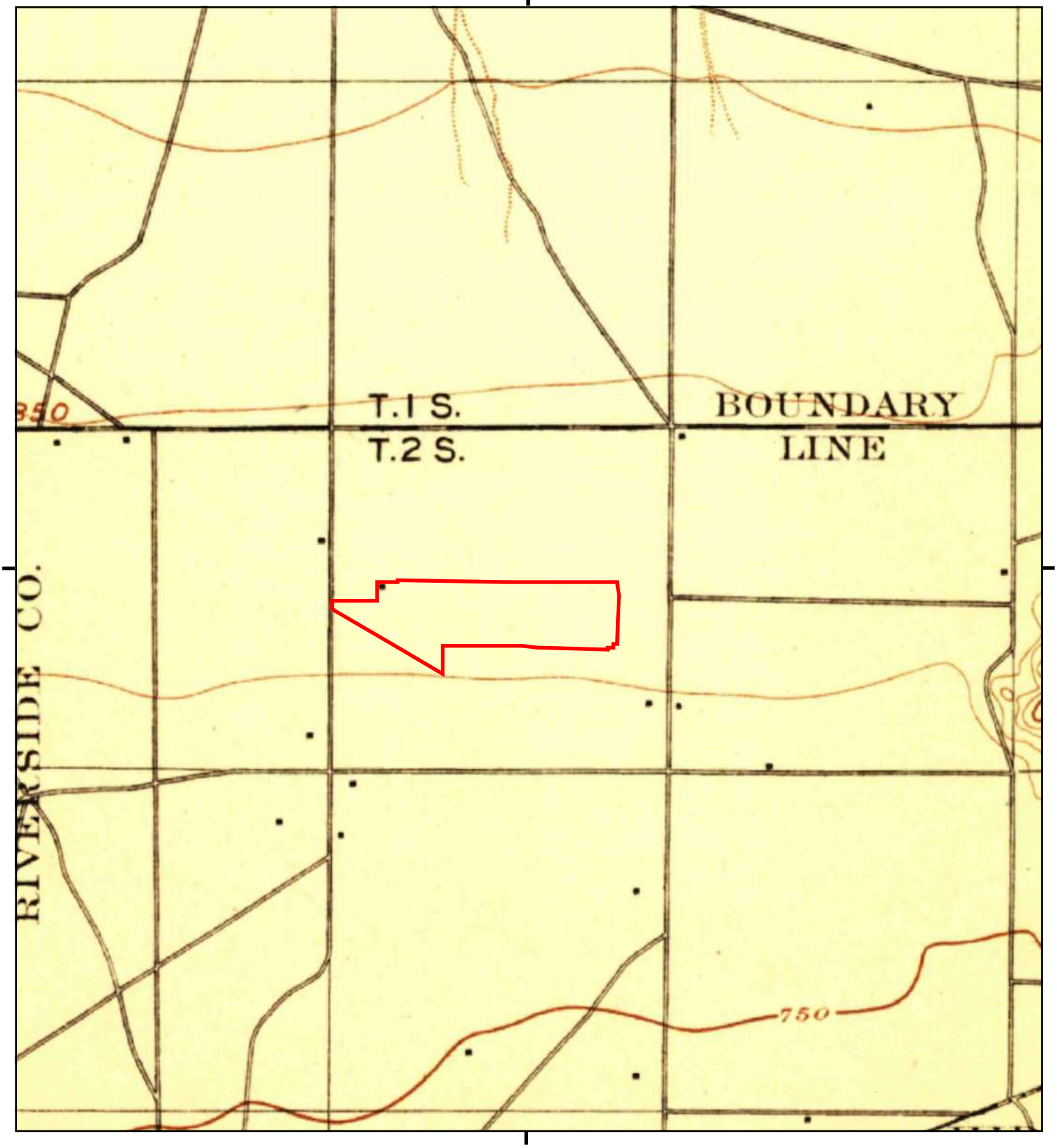

This report includes information from the following map sheet(s).

0 Miles 0.25 0.5 1 1.5

NW N NE
W E
SW S SE

TP, Cucamonga, 1897, 15-minute

SITE NAME: 3401 Etiwanda Avenue
ADDRESS: 3401 Etiwanda Avenue
Mira Loma, CA 91752
CLIENT: Geocon Geotechnical & Env

N

APPENDIX F

3401 Etiwanda Avenue
3401 Etiwanda Avenue
Mira Loma, CA 91752

Inquiry Number: 5216556.5
March 13, 2018

The EDR-City Directory Image Report

Environmental Data Resources Inc

6 Armstrong Road
Shelton, CT 06484
800.352.0050
www.edrnet.com

TABLE OF CONTENTS

SECTION

Executive Summary

Findings

City Directory Images

Thank you for your business.
Please contact EDR at 1-800-352-0050
with any questions or comments.

Disclaimer - Copyright and Trademark Notice

This Report contains certain information obtained from a variety of public and other sources reasonably available to Environmental Data Resources, Inc. It cannot be concluded from this Report that coverage information for the target and surrounding properties does not exist from other sources. **NO WARRANTY EXPRESSED OR IMPLIED, IS MADE WHATSOEVER IN CONNECTION WITH THIS REPORT. ENVIRONMENTAL DATA RESOURCES, INC. SPECIFICALLY DISCLAIMS THE MAKING OF ANY SUCH WARRANTIES, INCLUDING WITHOUT LIMITATION, MERCHANTABILITY OR FITNESS FOR A PARTICULAR USE OR PURPOSE. ALL RISK IS ASSUMED BY THE USER. IN NO EVENT SHALL ENVIRONMENTAL DATA RESOURCES, INC. BE LIABLE TO ANYONE, WHETHER ARISING OUT OF ERRORS OR OMISSIONS, NEGLIGENCE, ACCIDENT OR ANY OTHER CAUSE, FOR ANY LOSS OR DAMAGE, INCLUDING, WITHOUT LIMITATION, SPECIAL, INCIDENTAL, CONSEQUENTIAL, OR EXEMPLARY DAMAGES. ANY LIABILITY ON THE PART OF ENVIRONMENTAL DATA RESOURCES, INC. IS STRICTLY LIMITED TO A REFUND OF THE AMOUNT PAID FOR THIS REPORT.** Purchaser accepts this Report "AS IS". Any analyses, estimates, ratings, environmental risk levels or risk codes provided in this Report are provided for illustrative purposes only, and are not intended to provide, nor should they be interpreted as providing any facts regarding, or prediction orforecast of, any environmental risk for any property. Only a Phase I Environmental Site Assessment performed by an environmental professional can provide information regarding the environmental risk for any property. Additionally, the information provided in this Report is not to be construed as legal advice.

Copyright 2017 by Environmental Data Resources, Inc. All rights reserved. Reproduction in any media or format, in whole or in part, of any report or map of Environmental Data Resources, Inc. or its affiliates is prohibited without prior written permission.

EDR and its logos (including Sanborn and Sanborn Map) are trademarks of Environmental Data Resources, Inc. or its affiliates. All other trademarks used herein are the property of their respective owners.

EXECUTIVE SUMMARY

DESCRIPTION

Environmental Data Resources, Inc.'s (EDR) City Directory Report is a screening tool designed to assist environmental professionals in evaluating potential liability on a target property resulting from past activities. EDR's City Directory Report includes a search of available city directory data at 5 year intervals.

RECORD SOURCES

EDR's Digital Archive combines historical directory listings from sources such as Cole Information and Dun & Bradstreet. These standard sources of property information complement and enhance each other to provide a more comprehensive report.

EDR is licensed to reproduce certain City Directory works by the copyright holders of those works. The purchaser of this EDR City Directory Report may include it in report(s) delivered to a customer. Reproduction of City Directories without permission of the publisher or licensed vendor may be a violation of copyright.

Data by
infoUSA®
Copyright©2008
All Rights Reserved

RESEARCH SUMMARY

The following research sources were consulted in the preparation of this report. A check mark indicates where information was identified in the source and provided in this report.

Year	Target Street	Cross Street	Source
2014	☐	☑	EDR Digital Archive
2010	☐	☑	EDR Digital Archive
2005	☐	☑	EDR Digital Archive
2000	☐	☑	EDR Digital Archive
1995	☐	☑	EDR Digital Archive
1990	☐	☑	Haines Criss-Cross Directory
1985	☐	☑	Haines Criss-Cross Directory
1980	☐	☑	Haines Criss-Cross Directory
1975	☐	☑	Haines Criss-Cross Directory

FINDINGS

TARGET PROPERTY STREET

3401 Etiwanda Avenue
Mira Loma, CA 91752

No Addresses Found

FINDINGS

CROSS STREETS

Year	*CD Image*	*Source*
ETIWANDA AVE		
2014	pg. A2	EDR Digital Archive
2010	pg. A7	EDR Digital Archive
2005	pg. A13	EDR Digital Archive
2000	pg. A19	EDR Digital Archive
1995	pg. A23	EDR Digital Archive
1990	pg. A28	Haines Criss-Cross Directory
1990	pg. A29	Haines Criss-Cross Directory
1985	pg. A31	Haines Criss-Cross Directory
1980	pg. A33	Haines Criss-Cross Directory
1975	pg. A35	Haines Criss-Cross Directory
IBERIA ST		
2014	pg. A6	EDR Digital Archive
2010	pg. A12	EDR Digital Archive
2005	pg. A18	EDR Digital Archive
2000	pg. A22	EDR Digital Archive
1995	pg. A27	EDR Digital Archive
1990	pg. A30	Haines Criss-Cross Directory
1985	pg. A32	Haines Criss-Cross Directory
1980	pg. A34	Haines Criss-Cross Directory
1975	pg. A36	Haines Criss-Cross Directory

City Directory Images

Target Street	Cross Street	Source
-	✓	EDR Digital Archive

ETIWANDA AVE 2014

3401	ADVANCED INNOVATIVE R
	AMERICAN WEST WORLDWIDE EX INC
	AVERY DENNISON CORPORATION
	C P S EXPRESS
	CA SCHROEDER INC DBA CASCO
	CALIFORNIA ADVANCED SPORTS
	COAST PACKAGING CO
	COLONIAL ENTERPRISES
	CORNERSTONE MFG & DIST INC
	CURVETECH LCC
	DECOTONE SERVICES
	FREIGHTCO EXPRESS LLC
	G -L VENEER CO
	G-L VENEER CO INC
	HADDY J G SALES CO INC
	KEROVAK INC
	KEROZAK INC
	LIBERTY FREIGHT SYSTEM
	MATERIAL SUPPLY INC
	MJB WOOD GROUP INC
	ONEILL TUBE & REEL
	PACTIV LLC
	PARIS ACCESSORIES INC
	PURA NATURALS LLC
	RHINO CONTAINER INC
	ROLLER DERBY SKATE CORP
	SPACE CENTER MIRA LOMA INC
	SUPERIOR FILTRATION PDTS LLC
3710	ETIWANDA GAS MART
	JOO YONG LEE
3750	STATEWIDE MINISTORAGE
4020	ANDREWS SON INC
	FARMER BOYS
	FARMER BOYS RESTAURANT
4131	CR ENGLAND INC
4250	TOYOTA
4325	40 ETIWANDA PARTNERSHIP
	ACCESSIBLE STORE AND MOVE LLC
4500	PASHA GROUP
4501	IDEAL PRODUCTS INC
4601	VILLEGAS, JOSE L
4836	MUNOZ, ELISA R
4868	OCCUPANT UNKNOWN,
4882	OCCUPANT UNKNOWN,
4898	SANCHEZ JESUS
	SANCHEZ, JESUS
4918	JMJNJ PEREZ LLC
4926	LUJANO, O
4932	ARZOLA, MICHELLE
	DOMINGUEZ, MIGUEL

Target Street	Cross Street	Source
-	✓	EDR Digital Archive

ETIWANDA AVE 2014 (Cont'd)

4932	MUNOZ, ESMERALDA
	NEGRETE, CONSUELO
	OCCUPANT UNKNOWN,
4952	HUNTER, DENNIS A
4966	OCCUPANT UNKNOWN,
4976	OWENS, KARI
5014	OCCUPANT UNKNOWN,
5024	MITCHELL PIANO CO
	SHRADER, CYNTHIA L
5054	MANN, LISA
5084	STOKLEY, DIANE L
5102	OCCUPANT UNKNOWN,
5116	SCAMARA, SUSAN E
5128	MENDOZA, ERNESTO
5140	INLAND MEDICAL COOPORATIVE
5150	PLYCO
5164	RODEO CAFE
5176	CYNDIS BEAUTY SALON
5180	AMOR HAIR AND BEAUTY
5194	EDGAR BORRYO
5196	RODEO WIRELESS
5216	LYNDEN KEVEN DUNN
5232	MARTINEZ, LETICIA I
5244	MIRALOMA TIRE SHOP
5322	OCCUPANT UNKNOWN,
5346	OCCUPANT UNKNOWN,
5350	MIRA LOMA AUTOMOTIVE
5444	CASTRO, ESTEFANIA
5454	CARRASCO OSCAR
	SKY COUNTRY LIQUOR STORE
5460	EXPRESSO AUTO REGISTRATION
	GOTERA TRANSPORTATION
	HOLMAN ANA
	PBS 2 INC
	ROBERTO SAENZ WELDING SERVICE
5462	WEST COAST PAVING
	WESTCO CONTRACTING INC
5504	TOREROS RESTAURANT
5540	ETIWANDA HAY AND GRAIN
	U-HAUL NEIGHBORHOOD DEALER
5550	A & S MARKET CORP
	ATT UVERSE
	DIRECT SAT T V
	DISH A NETWORK
5560	RAMIREZ, MARIA R
5606	EL AMIGASO MARKET
5654	LOPEZ, NICHOLAS M
5664	ADRIANA NUNEZ
	MI PUEBLO TAXES & SERVICES
5666	EL AGUAJE

Target Street	Cross Street	Source
-	✓	EDR Digital Archive

ETIWANDA AVE 2014 (Cont'd)

5700	CISNEROS, FELIPE
5722	FERNANDEZ, JOSE
	HUNGATE, ANGELA
	MARTINEZ, SILVIA
	MEDRANO-AGUIRRE, GERARDO
5736	LOS TRES POTRILLOS
5738	CORTEZ, JOSEPHINE C
5748	MONTGOMERY, DOUGLAS H
5760	OCCUPANT UNKNOWN,
5780	JR MARKET
	MIRA LOMA MILK BARN
	PRAMUKH ANAND INC
5850	TENACATITA JAL
5930	CHAN, KAIHSIN H
5968	PAULS WELDING MONSTER SHEL
6008	ALL SECURE MINI STORAGE
6048	KINGSTON ACADEMY SCHOOL
6072	MARISCOS LOS ENRIQUES
6090	SADDLEBACK MATERIALS COMPANY
6146	ARRIAGA, JORGE M
6300	CARINO, LETICIA
6305	EGELHOFF, JACOB
6339	INTERGITY ENTERPRISES INC
6340	OCCUPANT UNKNOWN,
6404	BILLALVA, BULMARO M
	MEZA, BULMARO V
6409	TORRES, LUIS E
6415	JAUREGUI, DAVID C
6418	SCHOLL, MARY J
6425	DELATORRE, JOSE A
6432	HUNT, KENNETH M
	K M H INSPECTION SERVICES
6433	ALDAMA ROGELIO
	PALOMARES, LUIS A
6445	OCCUPANT UNKNOWN,
6448	EDWARDS, JOSEPH G
	TOKAY CO
6457	COVEY, DOUGLAS G
6460	SCHRAMM, CASSANDRA K
6461	MEJIA, EMMA S
6464	DANO, JACOB
6465	TUUHOLOAKI, VILIAMI F
6474	MCMANIS, CHARLES W
6480	ASCENCIO, ROGELIO
6484	ZAMORA TOWING
	ZAMORA, AGUSTIN S
6485	DOW, DONALD K
6491	HAYNES, CHRISTOPHER R
	WHITE HORSE JLS INC
6497	OCCUPANT UNKNOWN,

ETIWANDA AVE 2014 (Cont'd)

6507 OCCUPANT UNKNOWN,
6508 ARMENTA, PEDRO
6509 RAMOS, WENDY
6510 FLORES, EDGARDO R
6513 ZAMORA, WENDY
6516 MECHACA, NORA
6521 DIAZ, SHERI S
6533 MAKRIS, DINA
6534 DRAKE WINDOW CLEANING
RAMIREZ, VINCENT
VINCENT RAMIREZ
6539 ORNELAS, LAURA
6541 MASON, DANA E
6548 LOPEZ, JOSE G
STARWOOD PARTNERS LTD
6558 SHEA, PAMELA
6568 OCCUPANT UNKNOWN,
RUIZ JESUS AND ELIZABETH
6569 ASCENCIO, SYLVIA
6572 REYNOSO, M
6579 LOPEZ, ANTONIO H
6581 CABRAL, JESUS
6582 GARCIA, GUADALUPE
6594 BAYLON, SHARON D

Target Street	Cross Street	Source
-	✓	EDR Digital Archive

IBERIA ST 2014

10916 RMC GROUP LLC
10925 FM UNITED GRADING INC
11201 GENLYTE THOMAS GROUP LLC
TRIWAYS INC
11555 PROPAK LOGISTICS

Target Street	Cross Street	Source
-	✓	EDR Digital Archive

ETIWANDA AVE 2010

3401	C P S EXPRESS INC
	CALIFORNIA FLEX CORPORATION
	COAST PACIFIC MARKETING INC
	COAST PACKAGING CO
	CURVETECH LCC
	DOLL RICHARD J
	ESTORE1000 COM
	FREMONT FOREST GROUP CORP
	G -L VENEER CO
	G G MARCK & ASSOCIATES INC
	HADDY J G SALES CO INC
	HILLERICH & BRADSBY CO
	IDAHO PACIFIC LUMBER COINC
	KEYBOARD INTERNATION WEST
	LIBERTY FREIGHT SYSTEM
	MJB WOOD GROUP INC
	NORTH PACIFIC GROUP INC
	NYGREN AND NYGREN
	ONEILL TUBE & REEL
	PACTIV CORPORATION
	RICHARD BARTON ENTERPRISES
	SPACE CENTER MIRA LOMA INC
	SUMMIT FLEXIBLE PRODUCTS LTD
	TRI RAIL LOGISTICS
3690	MR TACO
	NICKS JR BURGER
3700	AA NUEVO 24
3710	JJ MARKET
	JOO YONG LEE
3750	STATEWIDE MINISTORAGE
4020	ANDREWS SON INC
	FARMER BOYS RESTAURANT
	JURUPA ANDREWS SONS INC
4131	CR ENGLAND INC
4325	40 ETIWANDA PARTNERSHIP
	ACCESSIBLE STORE AND MOVE LLC
4401	NATIONWDE CARPET CARE
4500	PASHA GROUP
	UNITED ROAD SERVICE
4501	EXL SAFE CORP
	IDEAL PRODUCTS INC
	VENGEANCE PERFORMANCE PRODUCTS
4601	VILLEGAS, JOSE L
4868	REISCHLING, TONY E
4882	HOMES 4U REALTY INC WHICH WLL
	SANCHEZ, GRACIEL N
4898	NASSER, YONNY
	SANCHEZ JESUS
	YONNY NASSER
4918	BPD INC

Target Street	Cross Street	Source
-	✓	EDR Digital Archive

ETIWANDA AVE 2010 (Cont'd)

4918	GRATIANNE MUNIZ INC
	JMJNJ PEREZ LLC
4926	REYNAGA, JOSE D
4932	ARZOLA, EDUARDO
	GUTIERREZ, PEDRO
	OCCUPANT UNKNOWN,
4952	HUNTER, DENNIS A
4966	OCCUPANT UNKNOWN,
4976	OWENS, KERRY Q
5024	MITCHELL PIANO CO
	MITCHELL, BRIAN A
5030	SHRADER, MARK A
5054	PINA, JOSE C
5064	ALL AMERICAN SOFTBALL ACADEMY
	DETEX PEST CONTROL
	EMPEE EMPLOYEE LEASING INC
5070	A & Z SMOG TEST ONLY
	BRAVO SAMUEL
	INTERNATIONAL ALTENATORS
5084	OCCUPANT UNKNOWN,
5102	OCCUPANT UNKNOWN,
5116	SCAMARA, SUSAN E
5128	FRANCO, ELENA
5140	DEHARO, CAROLINA
	MARTIN, VIRGINIA E
	ROMERO, SERVANDO
	WOODSON, R
5150	PLYCO
5164	RODEO CAFE
5176	CYNDIS BEAUTY SALON
5188	VICENTES CARPET
5192	ALFONSO LUIS MORA JR
	NORAS FLOWERS INC
5196	CCBEKO
5198	CALICO CORNERS
5216	LYNDEN KEVEN DUNN
5232	OCCUPANT UNKNOWN,
5244	MIRALOMA TIRE SHOP
	SILVA GUILLERMO
5322	RUIZ, MARIA
5346	GIBSON, MIKE R
5350	MIRA LOMA AUTOMOTIVE
5444	OCCUPANT UNKNOWN,
5454	CARRASCO OSCAR
	SKY COUNTRY LIQUOR STORE
5460	BARRY TRUCKING INCORPORATED
	CRETE CARRIER CORPORATION
	EXPRESSO AUTO REGISTRATION
	HOLMAN ANA
	INZUNZA ADELMIRA

Target Street	Cross Street	Source
-	✓	EDR Digital Archive

ETIWANDA AVE 2010 (Cont'd)

5460	ROBERTO SAENZ WELDING SERVICE
	S & T MATERIAL INC
	XPRESS INSURANCE SERVICE
5462	WEST COAST PAVING
5504	TOREROS RESTAURANT
5540	ETIWANDA HAY AND GRAIN
	U-HAUL NEIGHBORHOOD DEALER
5550	1 DOLLAR STORE
	CORTEZ TOWING & TIRES
	EXCEL LANDSCAPE
5560	RAMIREZ, BENJAMIN R
5606	VARGAS NURSERY
5654	LOPEZ, NICHOLAS M
5666	OCCUPANT UNKNOWN,
5700	CISNEROS, FELIPE
5722	HUNGATE, ANGELA
	MARTINEZ, CRISTAL
	SANCHEZ, ESTELA
5738	CORTEZ, SUSAN C
5748	MONTGOMERY, DOUGLAS H
5760	UVINA, LUIS A
5780	JR MARKET
	MIRA LOMA MILK BARN
	PRAMUKH ANAND INC
5850	ANNAS RECYCLING CENTER
	BABES PASTA & PIZZA
	CHEM-DRY OF WEST
	GREEN AMETHYST JEWELRY
	NANAS BRIDAL BOUTIQUE
	PORTILLO CARLOS
	XPLOSSIVE FITNESS
5930	OCCUPANT UNKNOWN,
5954	A J TIRES
	MCR WHOLESALE GROWERS
5968	DIAS, VICTOR
	PAULS WELDING MONSTER SHEL
5976	SOLTERO, FRANK L
6008	ALL SECURE MINI STORAGE
6048	DURANT ERRICH C
	ETIWANDA, MONTESSORI
6072	MARISCOS LOS ENRIQUES
6090	4 SOD
	MARTINEZ, JAIME
	SADDLEBACK MATERIALS COMPANY
6146	OCCUPANT UNKNOWN,
6190	CIRCLE K STORES INC
	CONVENIENCE RETAILERS LLC
6300	ARROYO, RICARDO
6305	CURRAN, MICHAEL J
6312	NOOR, FARIHA

Target Street	Cross Street	Source
-	✓	EDR Digital Archive

ETIWANDA AVE 2010 (Cont'd)

6339 INTERGITY ENTERPRISES INC
6340 RUIZ, OSUNA C
6404 BILLALVA, BULMARO M
6409 GUTIERREZ, JOSH
6415 DELGADO, FIDEL
6418 LEGGETT, ALAN J
6425 DELATORRE, JOSE A
6432 HUNT, KENNETH M
K M H INSPECTION SERVICES
6445 MEDINA, RAMON E
RAMON L MEDINA
6448 EDWARDS, JOSEPH G
TOKAY CO
6457 COVEY, DOUGLAS G
6460 SCHRAMM, CASSANDRA K
6461 HUIPE, NAPOLEON
6464 ANQUIANO, LILIA
6465 TUUHOLOAKI, VILIAMI F
6474 MCMANIS, CHARLES W
6480 TELLEZ, JESSICA
6484 ZAMORA TOWING
ZAMORA, ALFONSO
6485 DOW, DONALD K
6490 OCCUPANT UNKNOWN,
6491 SMITH, JODI L
WHITE HORSE JLS INC
6497 OCCUPANT UNKNOWN,
6507 GOMEZ, SYLVIA
6508 ARMENTA, PEDRO
6509 BARRERA, LIDIA C
6510 BROWN, MARCY R
6513 NAVARRO, GLEIDI
6516 GUEVARA, MARICSA
6521 GORMAN, CHARLES F
6533 ROJAS, JUAN
6534 DRAKE WINDOW CLEANING
RAMIREZ, KIM
6539 LOPEZ, SERAFIN
6540 LIBICH, VERNON A
6541 ANDERSON, LEIGHTON C
6548 LOPEZ, HECTOR A
STARWOOD PARTNERS LTD
6558 NORIEGA, CARLA
OCCUPANT UNKNOWN,
6568 OCCUPANT UNKNOWN,
RUIZ JESUS AND ELIZABETH
6569 RAMOS, ROBERT
6572 LEAL, LAWRENCE S
6579 LOPEZ, ANTONIO H
6581 BAUTISTA, MANUEL

Target Street	Cross Street	Source
-	✓	EDR Digital Archive

ETIWANDA AVE 2010 (Cont'd)

6594 BAYLON, SHARON D

Target Street	Cross Street	Source
-	✓	EDR Digital Archive

IBERIA ST 2010

10916 RMC GROUP LLC
10917 RAMIREZ DIEGO
10925 FM UNITED GRADING INC
11201 JV DISTRIBUTOR CORPORATION
TRIWAYS INC

Target Street	Cross Street	Source
-	✓	EDR Digital Archive

ETIWANDA AVE 2005

3401	C P S EXPRESS INC
	CARDBOARD REPACKAGING INC
	HILLERICH & BRADSBY CO
	LIBERTY FREIGHT SYSTEM
	MECHANICAL SYS INSULATION
	NYGREN AND NYGREN
	PACTIV CORPORATION
	RICHARD BARTON ENTERPRISES
	S M I
	TOYO TIRE USA CORP
3690	NICKS JR BURGER
	OCCUPANT UNKNOWN,
3710	FOOD GAS N GO MARKET
3750	STATEWIDE MINISTORAGE
4020	ANDREWS SON INC
	FARMER BOYS RESTAURANT
4131	ENGLAND C R INC
	MAY TRUCKING COMPANY
4225	DEFLECT O CORP
	SALES MAX INC
4325	40 ETIWANDA PARTNERSHIP
	MATERIAL SUPPLY INC
4401	A & S LIQUIDATIONS
	PERSONAL TOUCH SERVICES
4500	ALLIED AUTOMOTIVE GROUP
	HADLEY AUTO TRANSPORT
	PREDILVERY SERVCICE CORP
	VASCOR
4501	EXL SAFE COMPANY LLC
4601	VILLEGAS, JOSE L
4802	AHMED SAUD
	NISA, ZAIB U
4828	OCCUPANT UNKNOWN,
4850	BELETORRE, COLLEEN
4868	LIZ BITS BISQUE & GREENWARE
4882	OCCUPANT UNKNOWN,
4898	NASSER, YONNY
	SANCHEZ JESUS
4918	BPD INC
	CARNICERIA PEREZ INC
	CISNEROS INSURANCE AGENCY INC
	EL PASO TRUCK SALES INC
	ELG HOLDINGS LLC
	EST ASSET PROTECTION INC
	FOREVER FASHION INC
	GRATIANNE MUNIZ INC
	GT ELECTRIC INC
	J B QUALITY WOODWORKING INC
	JT GROWERS INC
	LAPLAYITA BAKERY INC

Target Street	Cross Street	Source
-	✓	EDR Digital Archive

ETIWANDA AVE 2005 (Cont'd)

4918	OCCUPANT UNKNOWN,
	OCHOA MEAT MARKETS INC
	PICKWEST ENTERPRISES INC
	XCELLENT TOUCH CLEANING SVC
4926	REYNADA, JOSE D
4932	CORONA, FRANCISCO
	OCCUPANT UNKNOWN,
4952	ALL ANGLES OPTICAL
	HUNTER, DENNIS A
	HUNTERS HOME REPAIR
4966	LYONS, KIM
4976	OWENS, KERRY Q
5024	MITCHELL PIANO CO
	MITCHELL, BRIAN A
5030	OCCUPANT UNKNOWN,
5054	GARCIA, ENRIQUE
5064	ALL AMERICAN SOFTBALL ACADEMY
	EMPEE EMPLOYEE LEASING INC
	WEST COAST STRUCTURES INC
	WICKED DRIVELINE
5070	AL AUTOELECTRIC AUTO SERVICE
	C A CARBURETORS
	ETIWANDA TIRES
5084	HELP U SELL SKY COUNTRY REALTY
	STOKLEY, DIANE
5102	FLORES, SYLVIA A
5116	SCAMARA, SUSAN E
5128	VIVEROS, MARISELA
5140	PARRON, MARTHA
5150	SCAMARA, ANGELINA O
5164	COW GIRL CAFE
5176	CYNDIS BEAUTY SALON
5188	ZEFATI CELLULAR & MUSIC
5190	LAS COPAS
	SALOON
5192	CALICO BLUE RIBBON AWARDS
	DISCOUNT WEAR
	NORAS FLOWERS INC
5194	APPLIANCE REPAIR
5198	CALICO CORNERS
5232	SALAZAR, MARIA S
5244	SILVA GUILLERMO
5322	HOGUE, ROSE M
5346	GIBSON, MIKE R
5350	MIRA LOMA AUTOMOTIVE
5424	CLARK, HARRY B
5444	OCCUPANT UNKNOWN,
5454	OSCAR CARRASCO
	SKY COUNTRY LIQUOR STORE
5460	AG CONSTRUCTION SERVICES INC

Target Street	Cross Street	Source
-	✓	EDR Digital Archive

ETIWANDA AVE 2005 (Cont'd)

5460	BULMARO STOCKING
	COMMERCIAL LEASING & FINANCE
	CRETE CARRIER CORPORATION
	ELIZARRARAS & ASSOCIATES INC
	EXPRESSO AUTO REGISTRATION
	RPL TRUCKING INC
	S & T MATERIAL INC
5462	MISION APOSTOLICA DE LA F
	ROBERTS SALES
	ROBERTS, ANDREA D
	WEST COAST PAVING
5490	ERENDIRA HAIR SALON
5504	EL PORTAL RESTAURANT
	PALACIOS NEREYDA MENDOZA
	TAQUERIA Y CARNIZERIA PALACIOS
5540	ETIWANDA HAY & GRAIN
5550	AMERICAS AFFRDBL ANTIQ THRIFT
5560	SERNA, MARTIN
5606	VARGAS NURSERY
	VARGAS, TORIBIO
5654	OCCUPANT UNKNOWN,
5666	OCCUPANT UNKNOWN,
5700	REBELO, ANTONIO C
5722	FAJARDO, A
	SANCHEZ, ESTELA
5736	FOREVER YOURS FLOWERS
	FUENTES, ANGEL
5738	CORTEZ, SUSAN
5748	SKELLY, LAURA
5760	MARTIN, EDGAR E
5780	LOMA MIRA MILK BARN
5850	ANNAS RECYCLING CENTER
	ARREDONDO, LAURA L
	CHEM-DRY OF WEST
	EL RANCHO TORTILLERIA & MT MKT
	FIESTA, Y M
	LOSS CONTROL SURVEYORS
	MAGGIES SCHOOL UNIFORMS HSY
	MARISCOS, ENRIQUE
	MIN, BYUNG
	MURGUIA
	NANAS BRIDAL BOUTIQUE
	NOBLE MANAGEMENT CO
	OLGAS FASHION ACCESSORIES
	PORTILLO CARLOS
	TORTILLERIA, MARKET E
5930	SCHECHTER, J
5954	ARIAS TRUCKING
5968	DIAS, MICHAEL L
5976	SOLTERO, FRANK L

ETIWANDA AVE 2005 (Cont'd)

6008	ALL SECURE MINI STORAGE
6048	DURANT ERRICH C
	DURANT, MARGARET A
6090	SADDLEBACK MATERIALS CO INC
	SADDLEBACK MATERIALS COMPANY
6102	REBEL RENTS INC
6146	MARES, EMILO L
6190	CIRCLE K STORES INC
6300	ARROYO, RICARDO
6340	RAVIDA, JOSEPH J
6404	BILLAIVA, HILMER
	BILLALVA, BULMARO M
	CORTEZ, LORENA
6409	GILL, GARY D
6415	CARDENAS, JAVIER
6418	SCHOLL, MARY J
6425	OCHOA, FELIPE
6432	HUNT, KENNETH M
	K M H INSPECTION SERVICES
6433	OCCUPANT UNKNOWN,
6445	MEDINA, GLORIA L
6448	EDWARDS, JOSEPH G
	TERREL JOHN
6457	COVEY, DOUGLAS G
6460	SCHRAMM, CASSANDRA
6461	VINCIGUERRA, ROBIN L
6464	RODRIGUEZ, DANIEL S
6465	TUUHOLOAKI, VILIAMI F
6474	MCMANIS, CHARLES W
6480	TELLES, JENNIFER L
6485	DOW, DONALD K
6490	OLVERA, FEDERICO
6491	SMITH, JODI L
6497	ORNELAS, JESUS J
6507	GOMEZ, SYLVIA
6508	ARMENTA, PEDRO
6509	JOSE, L L
6510	BROWN, MARCY R
6513	OCCUPANT UNKNOWN,
6516	OCCUPANT UNKNOWN,
6521	GORMAN, CHARLES F
6533	MORENO, JOSE G
6534	CARRASCO, KIM
6539	LOPEZ, SERAFIN
6540	LIBICH TILE INC
	LIBICH, VERNON A
6541	ARTWORKS BY AURORA PHOTOGRAPHY
6548	OCCUPANT UNKNOWN,
6558	BROKUS, RHONDA S
	HAAS, MARC

Target Street	Cross Street	Source
-	✓	EDR Digital Archive

ETIWANDA AVE 2005 (Cont'd)

6568 PONCE, ADOLFO
6569 RAMOS, ROBERT
6572 LEAL, LAWRENCE S
6579 LOPEZ, ANTONIO H
6581 OCCUPANT UNKNOWN,
6582 AMOS, MARK
6594 NORTON, DOYLE

Target Street	Cross Street	Source
-	✓	EDR Digital Archive

IBERIA ST 2005

10916	HERMANOS GRADING INC
	RMC GROUP LLC
10925	FM UNITED GRADING INC
10951	GLENWOOD KELLY
11201	QUIKX TRANSPORTATION
	TRIWAYS INC
	YORK INTERNATIONAL CORPORATION
11600	THIRD MILLENNIUM SERVICES
	TOYO TIRE (USA) CORPORATION

Target Street	Cross Street	Source
-	✓	EDR Digital Archive

ETIWANDA AVE 2000

3401	AUTOMOTIVE TRIM PRODUCTS
	C C CONTAINER INC
	CALIFORNIA FLEX CORP
	CARDBOARD REPACKAGING INC
	CARNY CHEMICAL CORP
	CC CONTAINER INCORPORATED
	DISTRIBUTION LOGISTICS MGT
	DOTSON, ANTHONY D
	MARCK AND ASSOCIATES
	NYGREN & NYGREN
	PACIFIC FABRIC REELS INC
	PCA
	PREMIERE BEDDING GROUP LLC
	RAILWAY EXPRESS
	RHINO CONTAINER INC
	S M I
	SNAP-ON DIAGNOSTICS
	SPACE CENTER MIRA LOMA INC
	TRIPP, KAREEN
	UNISOURCE WORLDWIDE INC
	YORK INTERNATIONAL CORPORATION
3690	GIUSEPPES
3750	CHOI, YOUNG T
	FOOD GAS N GO MARKET
	STATEWIDE MINISTORAGE
4020	FARMER BOYS RESTAURANT
4131	ENGLAND C R INC
4325	LASSEN DISTRIBUTION INC
	MATERIAL SUPPLY INC
4500	HADLEY AUTO TRANSPORT
	PREDELIVERY SERVICE CORP
	SCHREIBER, NORMAN L
4501	EXL SAFE CORPORATION
4868	DECAMP, MELVIN
	LIZ BITS BISQUE & GREENWARE
4882	MARTINEZ, ELOY
4918	CHACON, BLAS
4926	DIAZ, JOSE J
4932	ESCOBEDO, F
4952	HUNTER, DENNIS A
4966	OCCUPANT UNKNOWN,
	VANS REALTY
5024	MITCHELL PIANO CO
	SHRADER, CYNTHIA L
5030	SHRADER, CYNTHIA L
5064	OCCUPANT UNKNOWN,
	WESTERN STRUCTURES INC
5070	OCCUPANT UNKNOWN,
5084	HASINGER, DWAYNE D
5102	OCCUPANT UNKNOWN,

Target Street	Cross Street	Source
-	✓	EDR Digital Archive

ETIWANDA AVE 2000 (Cont'd)

5116	SCAMARA, RALPH
5128	OCCUPANT UNKNOWN,
5140	OCCUPANT UNKNOWN,
5150	SCAMARA, ANGIE
5164	COW GIRL CAFE
5180	ALMOST BROTHERS TATTOO
5188	VIDEO N MORE & REPAIR
5190	SALOON
5192	NORAS FLOWERS INC
5194	APPLIANCE REPAIR
	OCCUPANT UNKNOWN,
5198	CALICO CORNERS
	MIRA LOMA DISCOUNT STORE
	WILSON, BRIAN K
5232	TORRES, LILIANA
5244	SILVA GUILLERMO
5322	OCCUPANT UNKNOWN,
5346	GIBSON, MIKE
5350	MIRA LOMA AUTOMOTIVE
5424	CLARK HARRY
5454	OSCAR CARRASCO
	SKY COUNTRY LIQUOR STORE
5460	DIVERSIFIED SALES-SERVICE
	SHAFFER TRUCKING INC
5462	MISION APOSTOLICA DE LA F
5504	EL PORTAL RESTAURANT
5540	ETIWANDA HAY & GRAIN
5550	CORTEZ TOWING & TIRES
5606	VARGAS NURSERY
5700	REBELO, TONY
5722	RAMIREZ, ADOLFO
5738	OCCUPANT UNKNOWN,
5748	THOMASON, CHARLES D
5760	MARTIN, GENE
5780	MIRA LOMA MILK BARN
5850	CHACON, BLAS
	EL RANCHO TORTILLERIA & MT MKT
	ENRIQUES MARICOS
	MAGGIES SCHOOL UNIFORMS HSY
	MIRA LOMA FASHIONS
5930	OCCUPANT UNKNOWN,
5936	OCCUPANT UNKNOWN,
5976	SOLTERO, F L
5986	OCCUPANT UNKNOWN,
6008	ALL SECURE MINI STORAGE
6048	DURANT, LEONARD F
6072	LOPEZ, JOSE
	MIDNIGHT CHARLIES
6090	LAKE FOREST NURSERY INC
	VILLAGOMEZ, JAVIER

Target Street	Cross Street	Source
-	✓	EDR Digital Archive

ETIWANDA AVE 2000 (Cont'd)

6102 REBEL RENTS INC
6146 PELLERIN, FRANCIS M
6190 TOSCO MARKETING COMPANY
6300 COWAN, MICHAEL F
6312 YNIGUEZ, ROBERT P
6339 SOUTH 40
6340 RAVIDA, JOSEPH J
6415 LAWRENCE, CHARLES
6418 BOMBARD, GERALD C
6425 HEMMA, ALLEN J
6432 ALBERGO, ROSS F
6433 ROBERTS, RALPH E
6445 MEDINA, RAMON G
6448 EDWARDS, JOSEPH
6457 COVEY, DOUGLAS G
6460 EUDY, C D
6464 PORTILLO, ANTONIO
6465 TUUHOLOAKI, VILIAMI F
6474 MCMANIS, CHARLES W
SAUNDERS, SHARON
6480 OCCUPANT UNKNOWN,
6484 MONDRAGON, JOSE A
6485 DOW, DONALD K
6491 SMITH, JODI L
6508 OCCUPANT UNKNOWN,
6510 BROWN, MARCY R
6513 PECINA, JUAN
6516 OCCUPANT UNKNOWN,
6521 GORMAN, CHARLES F
6534 TURNQUIST, WILLIAM M
6539 JADZAK, JOSEPH F
6540 LIBICH TILE INC
LIBICH, VERNON A
6541 TAN, SIANG S
6548 LOPEZ, HECTOR D

Target Street	Cross Street	Source
-	✓	EDR Digital Archive

IBERIA ST 2000

10916 HERMANOS GRADING INC
11201 TRIWAYS INC

Target Street	Cross Street	Source
-	✓	EDR Digital Archive

ETIWANDA AVE 1995

3401	BORDEN TRUCKING INC
	CALIFORNIA CUSTOM DESIGN
	CALIFORNIA FLEX CORP
	CARDBOARD REPACKAGING INC
	COAST PACKAGING COMPANY
	DISTRIBUTION LOGISTICS MGT
	GENERAL ELEC RAILCAR SER CORP
	HADDY J G SALES CO INC
	KAMS FRANK & ASSOCIATES INC
	LATICRETE INTERNATIONAL INC
	MATERIAL SUPPLY INC
	MCVEIGH TRANSPORTATION
	NATIONAL RFRACTORIES MNRL CORP
	OWENS-ILLINOIS INC
	PACIFIC FABRIC REELS INC
	S & K WAREHOUSE CORP
	SAVON PAPER CORPORATION
	STEADLEY COMPANY
	TRI-RAIL DISTRI SERVICES INC
	TRIWAYS INC
	YORK INTERNATIONAL CORP
3690	GIUSEPPES
3750	FOOD GAS N GO MARKET
	LEBLANC, LEE
4500	HADLEY AUTO TRANSPORT
	PREDELIVERY SERVICE CORP
4601	LOPEZ, SERGIO
4802	CAN-DO MARKET
4836	MUNOE, RUDY
4850	GONZALEZ, RAMIRO
4868	DE CAMPS CERAMICS
	NULL, MISTY
4882	S&M MIRA LOMA COMMUNICATIONS
	SANCHEZ, ED
4898	OCCUPANT UNKNOWNN
4918	OCCUPANT UNKNOWNN
4923	ZEPEDA, C
4926	MARKS HORSEHOEING
	MARKS HORSESHOEING
4932	ZEPEDA, C
4952	OCCUPANT UNKNOWNN
4966	VANS REALTY
4976	OWENS, MYRTLE B
5024	MITCHELL PIANO CO
	MITCHELL, CINDY
5054	JACOBS, GEORGE
5064	OCCUPANT UNKNOWNN
5070	GARIBAY AUTO REPAIR INC
	PRODUCTION PLUMBING INC
5102	MERRILL, LARA

Target Street	Cross Street	Source
-	✓	EDR Digital Archive

ETIWANDA AVE 1995 (Cont'd)

5116 SCAMARA, RALPH
5128 ALFARO, AURORA
5140 MARRON, ARCELIA
TRINOS SHOE & LEATHER REPAIR
5150 SCAMARA, ANGIE
5164 COW GIRL CAFE
5176 PROTO GUS SADDLEMAKER
5180 ALMOST BROS MIRA LOMA TATTOO
5188 VIDEO N MORE 3
5190 SALOON
5192 CALICO BLUE RIBBON AWARDS
5198 CALICO CORNERS
5216 HIDE-A-WHILE
MISS DOTTIES FRIENDLY TAVERN
OCCUPANT UNKNOWNN
WINNERS CIRCLE
5232 SALAZAR, MARIA
5244 MIRA LOMA TIRES
5250 OCCUPANT UNKNOWNN
5308 OCCUPANT UNKNOWNN
5322 OCCUPANT UNKNOWNN
5346 GIBSON MICHAEL R
GIBSON, MIKE
5350 DUARTE, CARLOS A
MIRA LOMA AUTOMOTIVE
5424 CLARKS AUTO PARTS
5454 PARK, JO Y
SKY COUNTRY LIQUOR STORE
5460 DIVERSIFIED SALES-SERVICE
HORN DOTTIE PROPERTY MGT
5462 OPEN DOOR OF HOPE MINISTRY
5490 HAYES CHARLES E INS
5504 LINDO GUERRERO RESTAURANT
OCCUPANT UNKNOWNN
5540 ETIWANDA HAY & GRAIN
5550 JEPSON, M
PHILS HARDWARE
5560 OCCUPANT UNKNOWNN
5606 VELARDE, LORENZO
5700 REBELO, TONY
5722 OCCUPANT UNKNOWNN
5736 JELLESED, TAMI J
MAGGIES FLOWERS
5738 CORTEZ, J C
5748 THOMASON, CHARLES D
5760 OCCUPANT UNKNOWNN
5780 MIRA LOMA MILK BARN
5850 A TV LAB
AMERA-STAR REALTY CO
EL RANCHO TORTILLERIA & MT MKT

Target Street	Cross Street	Source
-	✓	EDR Digital Archive

ETIWANDA AVE 1995 (Cont'd)

5850	FERRER GABRIEL A
	MCGHEE, CINDY
	MIRA LOMA ANIMAL HOSPITAL
	SEPULVEDA CARLOS & ASSOCIATES
	UNITED TRUCK DRIVING SCHOOL
5930	SIBRIAN, B
5954	CABEZAS, PEDRO A
	LOMELI, ANTONIO
	MCR WHOLESALE GROWERS
5968	DIAS, PAUL
	DIAZ, VICTOR
	M L M MOTOR SALES
5976	SOLTERO, F L
6008	ALL SECURE MINI STORAGE
6102	RENTAL EQUIPMENT INC
6146	PELLERIN, FRANCIS M
6168	EAGLE EQUIPMENT ENTERPRISES
6190	STOP & GO 45
6305	BROWNWOOD, LARI
6312	YNIGUEZ, ROBERT P
6340	RAVIDA, JOSEPH J
6409	GILL, GARY
6415	LAWRENCE, CHARLES
6418	SCHOLL, MARILYN L
6425	OCCUPANT UNKNOWNN
6432	ALBERGO, ROSS F
6433	OCCUPANT UNKNOWNN
6445	OCCUPANT UNKNOWNN
6448	OCCUPANT UNKNOWNN
6457	OCCUPANT UNKNOWNN
6460	EUDY, IRVIN
6461	SMITH, FRANCES
6464	CROOKHAM, S D
6465	TUUHOLOAKI, VILIAMI F
6474	SAUNDERS, SHARON M
6480	GIBSON, SARAH K
6484	AZZOLINO, R E
6485	BRIGGS, K
6490	OCCUPANT UNKNOWNN
6491	SMITH, JODI L
6497	MINNICK, FRANK R
6510	OCCUPANT UNKNOWNN
6513	OCCUPANT UNKNOWNN
6516	BRACERO, RALPH
6521	GORMAN, CHARLES F
6533	OCCUPANT UNKNOWNN
6534	TURNQUIST, GARY R
6539	JADZAK, JOSEPH F
6540	LIBICH TILE COMPANY
	LIBICH, VERNON A

Target Street	Cross Street	Source
-	✓	EDR Digital Archive

ETIWANDA AVE 1995 (Cont'd)

6548 OCCUPANT UNKNOWNN
6568 OCCUPANT UNKNOWNN
6572 BERGSTROM, LARRY

Target Street	Cross Street	Source
-	✓	EDR Digital Archive

IBERIA ST 1995

10909	CAMPOS, J
10916	ORTEGA, REYES
10917	ORNELAS, KEITH
10924	BORRAYO, F
10925	CARLSON, RICHARD
10929	OCCUPANT UNKNOWNN
10930	OCCUPANT UNKNOWNN
10940	LANATHOUA, CHARLES N
10951	OCCUPANT UNKNOWNN
10952	BLOOM, EARL W
10962	OCCUPANT UNKNOWNN
10971	OCCUPANT UNKNOWNN
10981	GARCIA, ISRAEL
10991	RETANA, AURELIO

Target Street	Cross Street	Source
-	✓	Haines Criss-Cross Directory

ETIWANDA AVE 1990

ETIWANDA AV 91752
MIRA LOMA

3207	*MIRA LOMA VENTURES	681-9097	+0
3401	BUILDING		
	*BARTH&DREYFUSS INC	685-4492	9
	*C P S EXPRESS	685-1041	3
	*CA CUSTOM DSGN INC	685-0151	+0
	*CA FLEX CORP	685-0797	6
	*CA REDWOOD PRODUCTS	685-0055	2
	*COAST PACKAGING&SPL	681-0666	
	*COMMUTER CONCEPTS	685-5054	7
	*COUNTRYWIDE TRCK SV	681-8194	+0
	*LATICRETE INTL INC	685-7157	4
	*MCVEIGH TRNSPTN	360-1300	+0
	*MOBILITY SYS&EQP CO	685-5247	8
	*NATL REFRCTRYS CORP	685-5227	9
	*NELSON BALL PAPER	685-5544	7
	*OWENS IL GLASS CO	685-9143	9
	*PAC FABRIC REELS	681-2993	7
	*RAILWAY EXPRESS INC	685-8838	8
	*RED E KAMP INC	685-0151	9
	*SEBRING FOREST INDS	681-1275	+0
	*SMERBER JIM TRUCKNG	685-6466	8
	*SPACE CENTER INC	685-5221	7

Target Street	Cross Street	Source
-	✓	Haines Criss-Cross Directory

ETIWANDA AVE 1990

..ETIWANDA AV 91752 CONT..

	★WEST END CONVERTERS	681-4732	4
3401			
3690	★GIUSEPPES	681-0772	6
3700	OTIS Drexel L	681-4159	9
	★STAT AMBULNC&MED SV	681-5994	9
3710	★FOOD GAS&GO MARKET	681-2700	6
3750	BROWN Mary A	00	4
	LEBLANC Lee	681-8169	8
	★STATEWIDE MINISTRGE	681-4037	6
4010	HACKLANDER Al	685-6943	
4211	DEGRAAF Gerrit	00	6
4215	LEMOS F	681-2992	2
4500	★COMMERCE CONSTR CO	685-9565	+0

Target Street	Cross Street	Source
-	✓	Haines Criss-Cross Directory

IBERIA ST 1990

IBERIA 91752
MIRA LOMA

10908	HUNTER Glinn J	00	1
10909	CAMPOS Jimmy	00	+0
10916	RAMUSSEN Eugene A	00	1
10917	LUCERO William J	00	5
10924	ARR Everett G	00	6
10925	BROOKEY Dwight D	00	+0
10929	TINKLENBERG Gene	681-9330	8
	TINKLENBERG Mary	681-9330	
10930	ANDRE Patricia M	00	4
10940	LANATHOUA Charles	00	
10941	KOONTZ George W	00	1
10951	KELLY Glenwood	00	4
10952	XXXX	00	
10961	POULSEN Judith J	00	7
10962	XXXX	00	
10971	ALEXANDER Stephen F	00	+0
	RENSTROM Richard S	00	6
10981	XXXX	00	
10991	XXXX	00	

* 0 BUS 19 RES 3 NEW

Target Street	Cross Street	Source
-	✓	Haines Criss-Cross Directory

ETIWANDA AVE 1985

ETIWANDA AV 91752
MIRA LOMA

3401 ..... BUILDING

ADVANCE PACKAGING	685-2882	0
C P S EXPRESS	685-1041	3
CA REDWOOD PRODUCTS	685-0055	2
COAST PACKAGING&SPL	681-0666	0
DUGAN C R CONSTRCTN	681-5100	4
FIBER STREAM CO	685-0800	1
J&S MANUFACTURING	681-3325	4
KAISR REFRACTORIES	685-5227	4
LATICRETE INTL INC	685-7157	4
NOMA LITES	685-5061	3
PHOTO LITHO CO	685-4893	0
SHARP JOE MFG	685-7401	
SPECIAL WEAPON PROD	685-7401	7
SWAT VIPER	685-6491	+5
WADE CONCRETE	681-5468	4
WEST END CONVERTERS	681-4732	4
WESTERN REEL&SUPPLY	685-5544	2

3401 .....

4010	HACKLANDER AL	685-6943	
4215	LEMOS F	681-2992	2
4601	XXXX	00	
4742	XXXX	00	
4802	CAN DO MARKET	685-3166	9

Target Street	Cross Street	Source
-	✓	Haines Criss-Cross Directory

IBERIA ST 1985

IBERIA 91752 MIRA LOMA

10909	XXXX	00	
10917	XXXX	00	
10924	RAMSEY WM L JR	681-0409	0
10925	XXXX	00	
10929	PRIEST RICHARD	681-1112	3
10930	XXXX	00	
10940	XXXX	00	
10951	XXXX	00	
10952	SCHLARMANN LARRE	681-6603	4
10961	XXXX	00	
10962	XXXX	00	
10971	XXXX	00	
10981	CHRISTOPHER W	681-8713	+5
10991	XXXX	00	

* 0 BUS 14 RES 1 NEW

Target Street	Cross Street	Source
-	✓	Haines Criss-Cross Directory

ETIWANDA AVE 1980

ETIWANDA AV 91752 MIRA LOMA

3401..... BUILDING

	*	ADVANCE PACKAGING	685-2882 +0
	*	ARROW GROUP INDS	681-1411 +0
	*	CALIF REDWOOD PROD	685-0055 +0
	*	COAST PKG&SUPPLIES	681-0666 +0
	*	CONVOLUTE WESTUBE	685-5544 8
	*	GROSCHEN RAY	685-0730 9
	*	MORTARLESS BLOCK	685-7760 5
	*	PHOTO LITHO CO	685-4893 +0
	*	RES COM TRUSS INC	685-1567 9
	*	ROCKY MNTN SHIPPERS	685-1517 +0
	*	SHARP JOE MFG	685-7401 7
	*	TRADEWIND ACADEMY	685-5288 +0
	*	UNIQUIP INC	685-7402 +0
	*	WEYERHEUSER CO	685-0128 9
	*	WORKINGER WEST	681-0663 +0

3401.....

4010		HACKLANDER AL	685-6943
4211		DEGRAFF GARY	983-5066 9
4601		GRECO GEO	685-0027 7
4742		XXXX	00
4802	*	CAN DO MARKET	685-3166 9
		LIZASO TRINO J	685-2475 +0
4828		XXXX	00
4836		XXXX	00
4850		PARTIDA JOSE	685-3739 +0
4868		DECAMP MELVIN	685-3802 8
4882	*	SANCHEZ E HRSSHOENG	685-1704 +0
4893		XXXX	00

Target Street	Cross Street	Source
-	✓	Haines Criss-Cross Directory

IBERIA ST 1980

IBERIA 91752 MIRA LOMA

10909	SWANK WILLIAM	685-8457 +0
10917	XXXX	00
10924	RAMSEY WM L JR	681-0409 +0
10925	XXXX	00
10929	XXXX	00
10930	XXXX	00
10940	XXXX	00
10951	KELLY GLENWOOD	685-2480 5
10991	CRAWFORD LARRY J	685-5674 +0
	CRAWFORD TAMMY A	681-0743 +0

* 0 BUS 10 RES 4 NEW

Target Street	Cross Street	Source
-	✓	Haines Criss-Cross Directory

ETIWANDA AVE 1975

ETIWANDA AV 91752 MIRA LOMA

1

3401 *KERNS FURNITURE 685-5124+5
*MORTARLESS BLOCK 685-7760+5
*NATL RAILRD PASSNGR 685-8406 4
*UNION PACFC RR AGNT 685-2211 4
4010 HACKLANDER AL 685-6943
4742 XXXX OO
4802 TOELLE GERTRUDE E 685-6890
4828 MURPHY KEVIN 685-8643+5
MURPHY MARGARET 685-8643+5
4836 VALENCIA LORETTA 685-8077+5
4850 XXXX OO
4868 MACK CLYDE F 685-3483 3
4898 WRIGHT F A 685-2148+5
4916 FITZPATRICK RICK E 685-7597 3

Target Street	Cross Street	Source
-	✓	Haines Criss-Cross Directory

IBERIA ST 1975

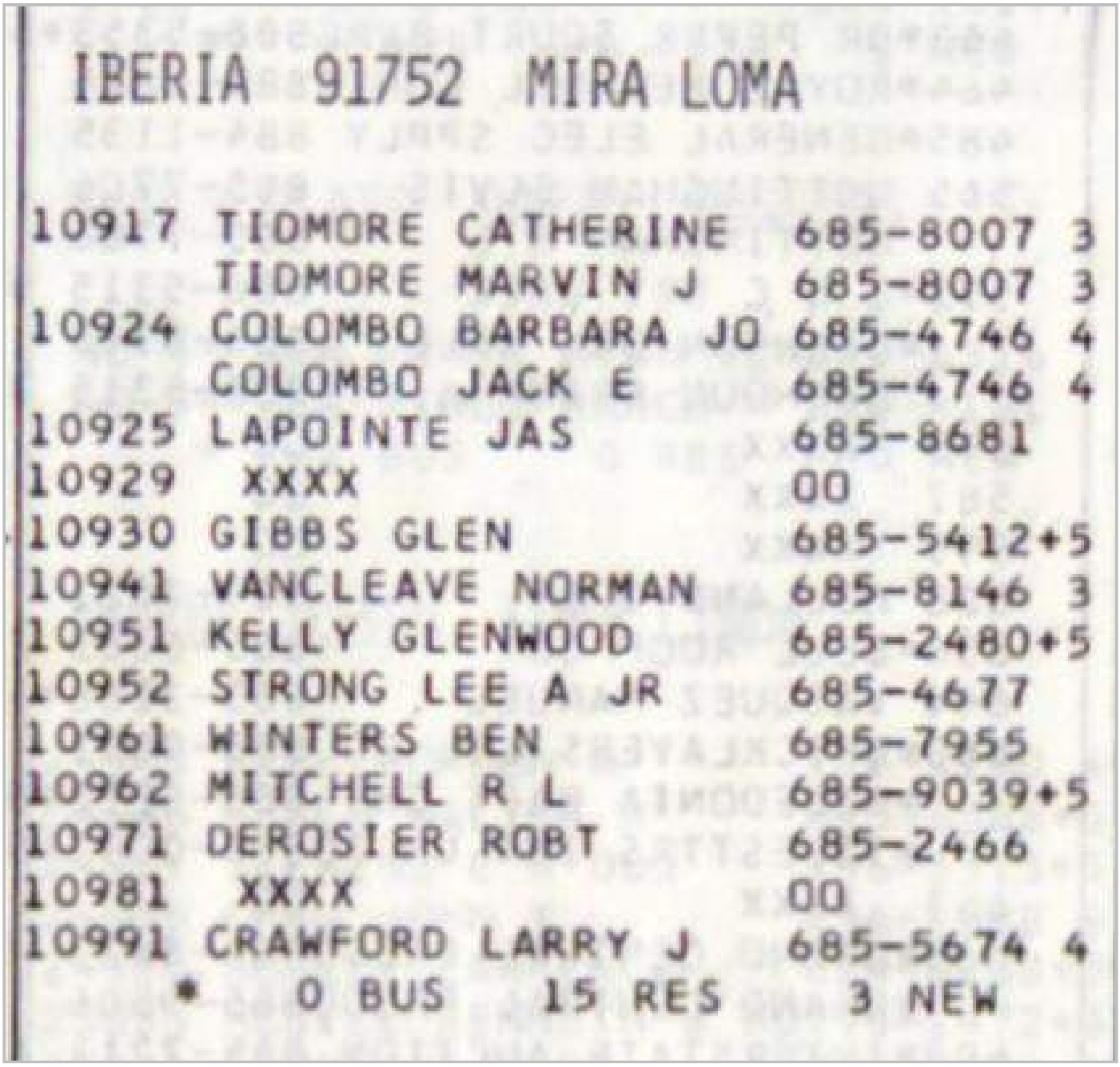

IBERIA 91752 MIRA LOMA

10917	TIDMORE CATHERINE	685-8007	3
	TIDMORE MARVIN J	685-8007	3
10924	COLOMBO BARBARA JO	685-4746	4
	COLOMBO JACK E	685-4746	4
10925	LAPOINTE JAS	685-8681	
10929	XXXX	OO	
10930	GIBBS GLEN	685-5412	+5
10941	VANCLEAVE NORMAN	685-8146	3
10951	KELLY GLENWOOD	685-2480	+5
10952	STRONG LEE A JR	685-4677	
10961	WINTERS BEN	685-7955	
10962	MITCHELL R L	685-9039	+5
10971	DEROSIER ROBT	685-2466	
10981	XXXX	OO	
10991	CRAWFORD LARRY J	685-5674	4

* 0 BUS 15 RES 3 NEW

SPACE CENTER MIRA LOMA, INC.,
3401 ETIWANDA AVENUE, JURUPA VALLEY, CA 91752
BUILDINGS 711-931 AND BUILDING 1011 HIGHLIGHTED
OCTOBER 2018 FINALIZED RENT ROLL

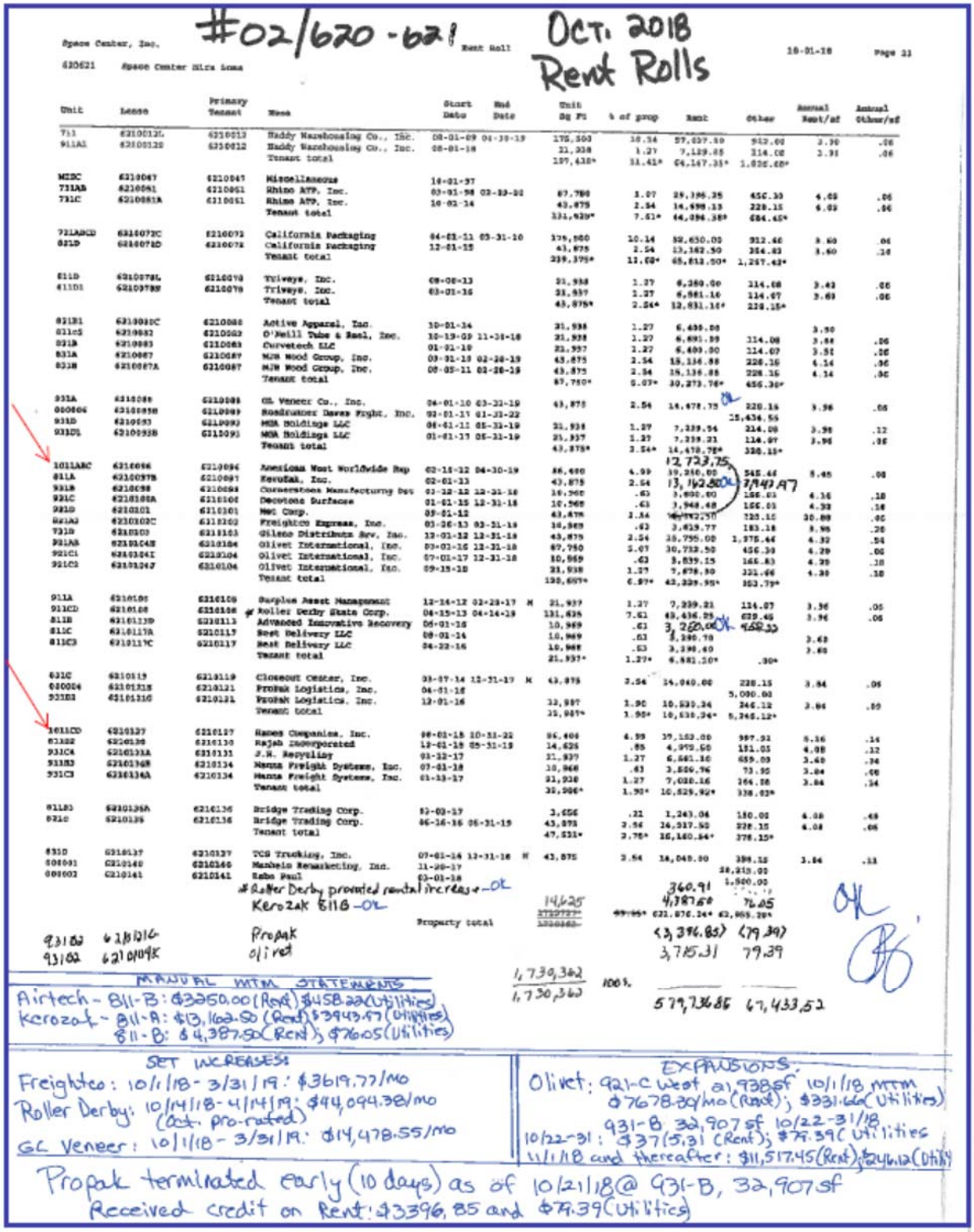

#02/620-621 Oct. 2018 Rent Rolls

Space Center, Inc. — Rent Roll — 10-01-18 — Page 21

620621 Space Center Mira Loma

Unit	Lease	Primary Tenant	Name	Start Date	End Date	Unit Sq Ft	% of prop	Rent	Other	Annual Rent/sf	Annual Other/sf
711	6210013L	6210013	Haddy Warehousing Co., Inc.	08-01-09	04-30-19	175,300	10.34	57,037.50	912.00	3.90	.06
911A1	62100120	6210012	Haddy Warehousing Co., Inc.	08-01-18		21,938	1.27	7,129.85	114.08	3.91	.06
			Tenant total			197,238*	11.41*	64,167.35*	1,026.08*		
MISC	6210047	6210047	Miscellaneous	10-01-97							
731AB	6210061	6210061	Rhino ATF, Inc.	03-01-98	02-28-22	87,780	5.07	29,386.25	450.30	4.03	.06
731C	6210061A	6210061	Rhino ATF, Inc.	10-02-14		43,875	2.54	14,699.13	228.15	4.03	.06
			Tenant total			131,655*	7.61*	44,085.38*	684.45*		
721ABCD	6210072C	6210072	California Packaging	04-01-11	03-31-20	175,500	10.14	52,650.00	912.48	3.00	.06
921D	6210072D	6210072	California Packaging	12-01-15		63,875	2.54	13,362.50	356.63	3.50	.24
			Tenant total			239,375*	12.68*	66,012.50*	1,269.42*		
811D	6210079L	6210079	Triveye, Inc.	09-08-13		21,938	1.27	6,280.00	114.08	3.43	.06
811D1	62100798	6210079	Triveye, Inc.	03-01-16		21,937	1.27	6,581.16	114.07	3.63	.06
			Tenant total			43,875*	2.54*	12,861.16*	228.15*		
921B1	6210010C	6210080	Active Apparel, Inc.	10-01-14		21,938	1.27	6,488.88		3.50	
921C1	6210082	6210082	O'Neill Tube & Reel, Inc.	10-19-09	11-30-18	21,938	1.27	6,691.99	114.08	3.88	.06
921B	6210083	6210083	Curvetech LLC	01-01-19		21,937	1.27	6,400.90	114.07	3.51	.06
831A	6210087	6210087	MJB Wood Group, Inc.	03-01-13	02-28-19	43,875	2.54	15,136.88	228.15	4.14	.06
831B	6210087A	6210087	MJB Wood Group, Inc.	08-05-11	02-28-19	43,875	2.54	15,136.88	228.15	4.14	.06
			Tenant total			87,750*	0.07*	30,273.76*	456.30*		
931A	6210088	6210088	GL Veneer Co., Inc.	04-01-10	03-31-19	43,875	2.54	14,478.75 OK	228.15	3.96	.06
860806	6210085B	6210089	Roadrunner Dawes Freight, Inc.	03-01-11	01-31-22				25,634.55		
931D	6210093	6210093	MSR Holdings LLC	04-01-11	05-31-19	21,938	1.27	7,239.54	114.08	3.96	.12
931D1	6210093B	6210093	MSR Holdings LLC	01-01-17	05-31-19	21,937	1.27	7,239.21	114.07	3.96	.06
			Tenant total			43,875*	2.54*	14,478.75*	228.15*		
1011ABC	6210096	6210096	American West Worldwide Exp	02-15-12	04-30-19	86,400	4.99	12,723.75			
811A	6210097B	6210097	KeruZak, Inc.	02-01-13		43,875	2.54	13,962.80 OK	345.44	3.45	.08
931B	6210098	6210098	Cornerstone Manufacturing Dev	02-22-12	12-31-18	16,500	.63	3,600.00	3,947.97		
921C	6210100	6210100	Decotone Surfaces	01-01-15	12-31-18	16,500	.63	3,948.48	166.03	4.16	.10
921D	6210101	6210101	Mat Corp.	09-01-12		43,875	2.54	[illegible]	166.03	4.32	.10
921A2	6210102C	6210102	Freightco Express, Inc.	03-26-13	03-31-19	16,969	.63	3,629.77	725.10	20.88	.06
731D	6210103	6210103	Gilero Distributn Srv, Inc.	12-01-12	12-31-18	43,875	2.54	10,795.00	183.18	5.96	.20
921AB	6210104E	6210104	Olivet International, Inc.	03-01-16	12-31-18	87,750	5.07	30,732.50	1,375.44	4.32	.54
921C1	6210104I	6210104	Olivet International, Inc.	07-01-17	12-31-18	16,969	.63	3,839.15	456.30	4.29	.06
921C2	6210104J	6210104	Olivet International, Inc.	09-15-18		21,938	1.27	7,878.90	165.83	4.39	.10
			Tenant total			130,657*	6.97*	42,229.95*	331.66	4.38	.18
911A	6210105	6210105	Surplus Asset Management	12-14-12	02-28-17 H	21,937	1.27	7,239.21	353.79*		
911CD	6210106	6210106	Roller Derby Skate Corp.	04-15-13	04-14-19	131,636	7.61	43,436.28	114.07	3.96	.06
811B	6210113D	6210113	Advanced Innovative Recovery	06-01-16		16,969	.63	3,280.00 OK	679.45	3.96	.06
811C	6210117A	6210117	Best Delivery LLC	08-01-14		16,969	.63	3,280.78	458.33		
811C3	6210117C	6210117	Best Delivery LLC	04-22-16		16,968	.63	3,280.60		3.63	
			Tenant total			21,937*	1.27*	6,881.20*	.00*	3.63	
931C	6210119	6210119	Closeout Center, Inc.	03-07-14	12-31-17 H	43,875	2.54	14,040.00	228.15	3.84	.05
080004	62101318	6210121	ProPak Logistics, Inc.	04-01-16					5,000.00		
921E3	62101310	6210121	ProPak Logistics, Inc.	12-01-16		32,997	1.90	10,530.24	346.12	3.84	.09
			Tenant total			32,997*	1.90*	10,530.24*	5,346.12*		
1011CD	6210127	6210127	Hanes Companies, Inc.	08-01-15	10-31-22	96,404	4.99	29,152.00	987.91	5.16	.14
81322	6210130	6210130	Rajah Incorporated	12-01-15	05-31-19	14,626	.85	4,979.50	151.05	4.08	.12
931C4	62101331A	6210133	S.W. Recycling	01-22-17		21,937	1.27	6,581.16	659.09	3.43	.34
93183	62101368	6210134	Hanna Freight Systems, Inc.	07-01-18		10,968	.63	3,839.76	73.95	3.84	.08
931C3	62101346	6210134	Hanna Freight Systems, Inc.	01-13-17		21,938	1.27	7,020.16	164.58	3.84	.34
			Tenant total			32,906*	1.90*	10,859.92*	338.03*		
91183	6210136A	6210136	Bridge Trading Corp.	12-03-17		3,656	.21	1,243.04	180.00	4.08	.48
9210	6210136	6210136	Bridge Trading Corp.	06-16-16	05-31-19	43,875	2.54	14,317.50	228.15	4.08	.06
			Tenant total			47,531*	2.75*	15,560.54*	378.15*		
931D	6210137	6210137	TCS Trucking, Inc.	07-01-14	12-31-18 H	43,875	2.54	14,040.00	398.15	3.84	.11
080001	6210140	6210140	Manheim Remarketing, Inc.	11-20-17					28,215.00		
080002	6210141	6210141	Zabo Paul	03-01-18					1,500.00		

* Roller Derby prorated rental increase - OK
Kerozak 811B - OK

Propak terminated early (10 days) as of 10/21/18 @ 931-B, 32,907 sf
Received credit on Rent: $3396.85 and $79.39 (Utilities)

			Property total			1,730,362	100%	579,736.86	47,433.52		
93180	6218216	Propak						(3,396.85)	(79.39)		
93182	6210198	olivet						3,785.31	79.39		

MANUAL MTM STATEMENTS
Airtech - 811-B: $3250.00 (Rent) $458.22 (Utilities)
Kerozak - 811-A: $13,162.50 (Rent) $3943.97 (Utilities)
811-B: $4,387.50 (Rent); $76.05 (Utilities)

SET INCREASES
Freightco: 10/1/18 - 3/31/19: $3619.77/mo
Roller Derby: 10/14/18 - 4/14/19: $44,094.38/mo (Oct. pro-rated)
GL Veneer: 10/1/18 - 3/31/19: $14,478.55/mo

EXPANSIONS:
Olivet: 921-C West 21,938 sf 10/1/18 MTM $7678.30/mo (Rent); $331.66 (Utilities)
10/22-31: 931-B 32,907 sf 10/22-31/18: $37(5.31 (Rent); $79.39 (Utilities)
11/1/18 and thereafter: $11,517.45 (Rent); $496.12 (Utilities)

CITY OF JURUPA VALLEY

Existing Zoning Effective July 1, 2011

San Bernardino County

EASTVALE

NORCO

RIVERSIDE

ZONING								
A-1	A-1-1	A-1-1/2	A-1-10	A-1-2	A-1-4	A-1-5	A-2	A-2-10
A-2-20	A-2-5	A-P	C-1/C-P	C-O	C-P-S	C-R	I-P	LAKE
M-H	M-H-1	M-H-2 1/2	M-H-5	M-M	M-M-3	M-SC	M-SC-5	N-A
R-1	R-1-100	R-1-10000	R-1-18000	R-1-20	R-1-20000	R-1-80	R-2	R-2-3000
R-2-3600	R-2-5000	R-2A	R-3	R-3-2500	R-3-4000	R-3-525	R-4	R-4-6500
R-5	R-6	R-A	R-A-1	R-A-1/2	R-A-2 1/2	R-A-20	R-A-20000	R-D
R-R	R-T	R-VC	SP ZONE	W-1	W-2	W-2-5		

Railroads
Highways
Parcels
Surrounding Cities
City of Jurupa Valley Boundary
County Boundary
Waterbodies

Disclaimer: Maps and data are to be used for reference purposes only. Map features are approximate, and are not necessarily accurate to surveying or engineering standards. The County of Riverside makes no warranty or guarantee as to the content (the source is often third party), accuracy, timeliness, or completeness of any of the data provided, and assumes no legal responsibility for the information contained on this map. Any use of this product with respect to accuracy and precision shall be the sole responsibility of the user.

Source : County of Riverside
Author : Vinnie Nguyen
Agency/projects/proposed/city_of_jurupa/jurupavalleyZNjuly2011.mxd

N

RCTLMA GIS

0 600 1,200 2,400 3,600 4,800 6,000
Feet

July 6, 2011

Matthew Rodriquez
Secretary for
Environmental Protection

Department of Toxic Substances Control

Barbara A. Lee , Director
1001 I Street
P.O. Box 806
Sacramento , CA 958120806

Edmund G. Brown Jr.
Governor

Facility Search Results

Selection Criteria:

Facility:
Search on: Physical Address
Street: etiwanda
City: mira loma
Status: Active and Inactive
Sort Direction: asc
Sorted By: EPA ID
Records Found: 108

EPA ID Number	Name	Address	City	Zip
CAC000017970	1X SPACE CTR MIRA LOMA INC	3401 ETIWANDA AVE	MIRA LOMA	917520000
CAC000283384	1X CAN DO MARKET	4802 ETIWANDA AVENUE	MIRA LOMA	917520000
CAC000621864	1X BORDEN TRUCKING INC	3401 ETIWANDA AVE, BLDG 911D	MIRA LOMA	917520000
CAC000630496	1X STOP N GO	6190 ETIWANDA AVE	MIRA LOMA	917520000
CAC000867176	1X PACIFIC FABRIC REELS	3401 ETIWANDA AVE	MIRA LOMA	917520000
CAC000883368	UNION PACIFIC RAILROAD	3401 ETIWANDA AVE	MIRA LOMA	917520000
CAC001224328	SPACE CENTER MIRA LOMA	3401 ETIWANDA AVE	MIRA LOMA	917520000
CAC001268800	CIRCLE K #5204	6190 ETIWANDA AVE	MIRA LOMA	917520000
CAC001403400	FOOD GAS & GO	3710 ETIWANDA	MIRA LOMA	917520000
CAC001411568	EXEL SAFE CORPORATION	4501 ETIWANDA	MIRA LOMA	917520000
CAC001429264	WATKINS MOTORLINES	ON ETIWANDA AVE & THE 60 FREEWAY	MIRA LOMA	000000000
CAC001467112	FOOD GAS & GO	3710 ETIWANDA AVE	MIRA LOMA	925070000
CAC002320369	CPS EXPRESS CORPORATION	3401 ETIWANDA AVE 621-B	MIRA LOMA	917520000
cac002413303	1X SPACE CTR MIRA LOMA INC	3401 ETIWANDA AVE	MIRA LOMA	917520000
CAC002553271	MOURIN ARIAS	5954 ETIWANDA AVE	MIRA LOMA	917520000
CAC002567425	CPS EXPRESS INC	3401 E ETIWANDA ST	MIRA LOMA	91752
CAC002572076	FULL GAS & GO	3710 ETIWANDA AVE	MIRA LOMA	91752
CAC002579910	CARGO CATS	3401 ETIWANDA AVE STE 8-11A	MIRA LOMA	91752
CAC002592032	WASTE MANAGEMENT CORONA	5356 ETIWANDA AVE	MIRA LOMA	91752
CAC002592696	UNION PACIFIC RAILROAD	4250 ETIWANDA AVE	MIRA LOMA	917521418
CAC002606208	MAY TRUCKING CO	4131 ETIWANDA AVE	MIRA LOMA	917521403
CAC002609742	UNION PACIFIC RAILROAD	4500 ETIWANDA AVE	MIRA LOMA	917520000
CAC002623652	MR HOEKSTRA/CHELAN DEVELOPMENT	COR BELLEGRAVE & ETIWANDA	MIRA LOMA	91752
CAC002628388	TTL INC	4325 ETIWANDA AVE	MIRA LOMA	917520000
CAC002636257	UNION PACIFIC RAILROAD	4500 ETIWANDA AVE	MIRA LOMA	917523709
CAC002640229	PETE CORTI	6072 ETIWANDA AVE	MIRA LOMA	917522263
CAC002646810	TOTAL TRANSPORTATION LOGISTICS LLC	4020 ETIWANDA AVE	MIRA LOMA	917521417
CAC002653543	UNION PACIFIC RAILROAD	4500 ETIWANDA AVE	MIRA LOMA	917523709
CAC002664502	CEVA LOGISTICS INC	4498 ETIWANDA AVE	MIRA LOMA	917521404
CAC002666852	UNION PACIFIC RAILROAD	4500 ETIWANDA AVE	MIRA LOMA	91752
CAC002686697	ADVANCED STERILIZATION PRODUCTS	4325 ETIWANDA AVE	MIRA LOMA	91752
CAC002688125	SPACE CENTER MIRA LOMA	3401 ETIWANDA AVE BLDG 811D	MIRA LOMA	917521128
CAC002689188	UNION PACIFIC RAILROAD	4500 ETIWANDA AVE	MIRA LOMA	91752
CAC002710470	CARGO CATS, INC.	3401 ETIWANDA AVE	MIRA LOMA	917521128
CAC002713667	SPACE CENTER	3401 ETIWANDA AVE	MIRA LOMA	917521128
CAC002741353	FIRST SOLAR INC	4325 ETIWANDA AVE	MIRA LOMA	91752
CAC002749319	UNION PACIFIC RAILROAD	4500 ETIWANDA AVE.	MIRA LOMA	91752

CAC002813749	UNION PACIFIC RAILROAD	2400 ETIWANDA AVE	MIRA LOMA	91752
CAC002951767	ECOTECH CONSUMER PRODUCTS LLC.	3401 ETIWANDA AVE. 921 A	MIRA LOMA	91752
CAC002952857	ECOTECH CONSUMER PRODUCTS LLC.	3401 ETIWANDA AVE. 921 A	MIRA LOMA	91752
CAC002970952	MIRA LOMA ANIMAL HOSPITAL	5850 ETIWANDA AVE # 101	MIRA LOMA	91752
CAC002982738	TTX COMPANY FMO	4500 ETIWANDA AVE BUILDING C	MIRA LOMA	91752
CAD000625780	PROKO INDUSTRIES, INC.	3401 ETIWANDA AVE. BLDG. 931-D	MIRA LOMA	917520000
CAD091927095	NORTH AMERICAN CAR CORPORATION	3401 ETIWANDA AVENUE	MIRA LOMA	917570000
CAD980815468	CALIFORNIA CUSTOM DESIGN	3401 ETIWANDA AVE	MIRA LOMA	917520000
CAD981393945	GTE SCRAP YARD	3401 ETIWANDA	MIRA LOMA	917520000
CAD982347601	DSS TRUCKING	5460 ETIWANDA AVE	MIRA LOMA	917520000
CAD982486581	PREDELIVERY SERVICE CORP	4500 ETIWANDA AVE	MIRA LOMA	917520000
CAL000010292	MIRA LOMA AUTOMOTIVE	5350-ETIWANDA AVE	MIRA LOMA	917520000
CAL000016299	FOOTHILL TOOL & EQUIPMENT RENT	6102 ETIWANDA AVE	MIRA LOMA	917520000
CAL000019443	DIVERSIFIED SALES SERVICE CORP	5460 ETIWANDA AVE	MIRA LOMA	917520000
CAL000020248	BATTERYS PLUS & REPAIR	6534 ETIWANDA	MIRA LOMA	917250000
CAL000023076	BILLS LAWNMOWER SERVICE	4976 ETIWANDA	MIRA LOMA	917520000
CAL000023295	CPS EXPRESS INC	3401 ETIWANDA AVE BLDG 621	MIRA LOMA	917520000
CAL000026964	NELSON-BALL PAPER PRODUCTS	3401 ETIWANDA AVE 931A	MIRA LOMA	917520000
CAL000028501	MCVEIGH TRANSPORT	3401 ETIWANDA	MIRA LOMA	917520000
CAL000057014	BORDEN TRUCKING INC DBA BORDEN LOGISTICS	3401 ETIWANDA AVE	MIRA LOMA	917520000
CAL000067726	PACIFIC FABRIC REELS INC	3401 ETIWANDA AVE #811C	MIRA LOMA	917520000
CAL000067878	5 BROTHERS AUTO REPAIR	5070 ETIWANDA AVE	MIRA LOMA	917520000
CAL000082829	HADLEY AUTO TRANSPORT	4500 B ETIWANDA AVE	MIRA LOMA	917520000
CAL000091712	UNION PACIFIC RAILROAD	4500 ETIWANDA AVE	MIRA LOMA	917520000
CAL000095334	MCVEIGH TRANSPORTATION	3401 ETIWANDA	MIRA LOMA	900000000
CAL000139614	CIRCLE K STORES INC STATION #05204	6190 ETIWANDA AVE	MIRA LOMA	917520000
CAL000142777	ABLE EQUIPMENT RENTALS	6102 ETIWANDA AVENUE	MIRA LOMA	917520000
CAL000146646	EXL SAFE CORPORATION	4501 ETIWANDA AVE	MIRA LOMA	917521445
CAL000213387	MIRA LOMA AUTO REPAIR	5350-ETIWANDA AVE	MIRA LOMA	917520000
CAL000216681	REBEL RENTS INC	6102 ETIWANDA AVE	MIRA LOMA	917520000
CAL000220952	DISTRIBUTION LOGISTICS MNGMNT INC	3401 ETIWANDA AVE BLDG 831	MIRA LOMA	917520000
CAL000223453	KEYBOARD CARRIAGE INC	3401 ETIWANDA ST #731D	MIRA LOMA	927510000
CAL000231268	M S I H V A C	4325 ETIWANDA AVE	MIRA LOMA	917520000
CAL000248557	SPACE CENTER	3401 ETIWANDA AVE	MIRA LOMA	91752
CAL000251865	ROBERTO SAENZ WELDING SERVICE INC	5460 Etiwanda Ave	MIRA LOMA	91752
CAL000255568	VANNY AUTO SERVICE	5070 ETIWANDA AVE	MIRA LOMA	91752
CAL000261686	LA CRESTA TREE CO INC	6072 ETIWANDA AVE	MIRA LOMA	917522263
CAL000266007	INTERRAIL TRANSPORT INC	4500 ETIWANDA AVE	MIRA LOMA	91752
CAL000277211	KAYO OIL CO #2705204	6190 ETIWANDA AVE	MIRA LOMA	917522264
CAL000278033	CHEMSTAR	3401 ETIWANDA AVE UNIT 911-D	MIRA LOMA	91752
CAL000279945	INTER RAIL TRANSPORT OF MIRA LOMA LLC	4500 ETIWANDA AVE	MIRA LOMA	917521752
CAL000287076	UNITED INDUSTRIES CORP	4500 ETIWANDA AVE	MIRA LOMA	91752
CAL000296892	EXL SAFE COMPANY LLC	4501 ETIWANDA AVE	MIRA LOMA	91752
CAL000299006	PACIFIC FABRIC REELS	3401 ETIWANDA AVE STE 811C	MIRA LOMA	917521132
CAL000315014	FOOD GAS & GO	3710 ETIWANDA AVE	MIRA LOMA	917521141
CAL000320362	CM MOBILE SERVICE	4500 ETIWANDA AVE	MIRA LOMA	917523709
CAL000322030	MIRA LOMA TIRE CENTER	5244 ETIWANDA AVE	MIRA LOMA	91752
CAL000328519	PACIFIC MOTOR TRUCKING	4500 ETIWANDA AVE	MIRA LOMA	917523709
CAL000330898	CIRCLE K #2705204	6190 ETIWANDA AVE	MIRA LOMA	917522264
CAL000336775	C CONSTRUCTION INC DBA BMC WEST BUILDING MATERIALS	3401 ETIWANDA AVE STE 831C	MIRA LOMA	917521115
CAL000338406	DEFLECTO CORPORATION	4225 ETIWANDA AVE	MIRA LOMA	917523718
CAL000342573	J J MARKET	3710 ETIWANDA AVE	MIRA LOMA	917521141
CAL000343103	CRLLC 76 #5204	6190 ETIWANDA AVE	MIRA LOMA	917522264
CAL000344033	TOLTEC FREIGHT SYSTEMS INC	6146 ETIWANDA AVE	MIRA LOMA	917522264
CAL000348808	O'NEILL TUBE & REEL	3401 ETIWANDA AVE STE 811C	MIRA LOMA	91752
CAL000353065	HARBOR AUTO TRANSPORT	4500 ETIWANDA AVE	MIRA LOMA	91752
CAL000356185	IDEAL PRODUCTS INC	4501 ETIWANDA AVE	MIRA LOMA	917521445
CAL000371315	ETIWANDA GAS MART	3710 ETIWANDA AVE	MIRA LOMA	91752
CAL000385023	ADVANCED STERILIZATION PRODUCTS	4325 ETIWANDA AVE STE A	MIRA LOMA	917520000
CAL000392713	GREENBRIER RAIL SERVICES	4500 ETIWANDA AVE BLDG A RM 106	MIRA LOMA	91752
CAL000402006	GBW RAILCAR SERVICES LLC	4500 ETIWANDA AVE BLDG C	MIRA LOMA	917523709
CAL000403455	HANSEN & ADKINS AUTO TRANSPORT	4500 ETIWANDA AVE BLDG B	MIRA LOMA	917523709
CAL000406943	UNITED #5204	6190 ETIWANDA AVE	MIRA LOMA	91752

CAL000425738	INTERNAIONAL ALTERNATORS INC	5070 ETIWANDA AVE	MIRA LOMA	91752
CAL912255288	OWENS LAWN MOWER SERVICE	4976 ETIWANDA	MIRA LOMA	917520000
CAL922903538	J C ENTERPRISE	6168 ETIWANDA	MIRA LOMA	917520000
CAP000201525	ADVANCED STERILIZATION PRODUCTS	4325 ETIWANDA AVE	MIRA LOMA	91752
CAP000226076	ADVANCED STERILIZATION PRODUCTS	4325 ETIWANDA AVE	MIRA LOMA	917520000
CAR000014233	CALIFORNIA CUSTOM DESIGN	3401 ETIWANDA AVE BLDG 811A	MIRA LOMA	917520000
CAR000250670	HOME DEPOT NO 5645	1670 B ETIWANDA AVE	MIRA LOMA	917520000
CAX000225128	GENERAL TELEPHONE OF CALIF	3401 ETIWANDA AVE	MIRA LOMA	917520000

The Department of Toxics Substances Control (DTSC) takes every precaution to ensure the accuracy of data in the Hazardous Waste Tracking System (HWTS). However, because of the large number of manifests handled, inaccuracies in the submitted data, limitations of the manifest system and the technical limitations of the database, DTSC cannot guarantee that the data accurately reflect what was actually transported or produced.

Report Generation Date: 11/22/2018

Matthew Rodriquez
Secretary for
Environmental Protection

Department of Toxic Substances Control

Barbara A. Lee , Director
1001 I Street
P.O. Box 806
Sacramento , CA 958120806

Edmund G. Brown Jr.
Governor

EPA ID PROFILE

Map

ID Number:	CAC002819510	**Status:**	INACTIVE
Name:	KARIS CHAM	**Inactive Date:**	9/23/2015 10:54:38 AM
County:	RIVERSIDE	**Record Entered:**	6/24/2015 10:54:38 AM
NAICS:	42193	**Last Updated:**	9/24/2015 3:00:27 AM

	Name	Address	City	State	Zip Code	Phone
Location	KARIS CHAM	3401 ETIWANDA AVE	JURUPA VALLEY	CA	91752	
Mailing		3401 ETIWANDA AVE	JURUPA VALLEY	CA	91752	
Owner	KARIS CHAM	3401 ETIWANDA AVE	JURUPA VALLEY	CA	91752	9516819100
Operator/Contact	VICCI YANG	3401 ETIWANDA AVE	JURUPA VALLEY	CA	91752	9516819100

Based Only Upon ID Number: **CAC002819510**

Calif. Manifests?	Non Calif. Manifests?	Transporter Registration?
Yes	N/A	N/A

California and Non California Manifest Tonnage Total and Waste Code by Year Matrix by Entity Type (if available) are on the next page

Calif. Manifest Counts and Total Tonnage

Top line represents Manifest Count and Bottom line represents Total Tonnage

Year	Generator	Trans. 1	Trans. 2	TSDF	ALT. TSDF

2015	1 0.74800	0 0.00000	0 0.00000	0 0.00000	0 0.00000

Non California Manifest Total Tonnage

No Records Found

Waste Code Matrix					
California	Generator	Trans. 1	Trans. 2	TSDF	Alt. TSDF
RCRA	Generator	Trans. 1	Trans. 2	TSDF	Alt. TSDF

Waste Code Matrix as a spreadsheet

The Department of Toxics Substances Control (DTSC) takes every precaution to ensure the accuracy of data in the Hazardous Waste Tracking System (HWTS). However, because of the large number of manifests handled, inaccuracies in the submitted data, limitations of the manifest system and the technical limitations of the database, DTSC cannot guarantee that the data accurately reflect what was actually transported or produced.

Report Generation Date: 11/22/2018

California Waste Code by Year Matrix

ID Number: **CAC002819510**
Entity Type: **Generator**

2015 2018 Select Years

Calif. Code	Description	2015
343	UNSPECIFIED ORGANIC LIQUID MIXTURE	0.74800
	Grand Total	**0.74800**

The Department of Toxics Substances Control (DTSC) takes every precaution to ensure the accuracy of data in the Hazardous Waste Tracking System (HWTS). However, because of the large number of manifests handled, inaccuracies in the submitted data, limitations of the manifest system and the technical limitations of the database, DTSC cannot guarantee that the data accurately reflect what was actually transported or produced.

Report Generation Date: 11/22/2018

Matthew Rodriquez
Secretary for
Environmental Protection

Department of Toxic Substances Control

Barbara A. Lee , Director
1001 I Street
P.O. Box 806
Sacramento , CA 958120806

Edmund G. Brown Jr.
Governor

EPA ID PROFILE

Map

ID Number: CAL000408792
Name:
ADAMS NEVADA EQUIPMENT CO INC DBA GILENO DISTRIBUTION
County: RIVERSIDE
NAICS: 562119

Status: ACTIVE
Inactive Date:
Record Entered: 7/27/2015 11:04:53 AM
Last Updated: 10/24/2018 1:37:51 PM

	Name	Address	City	State	Zip Code	Phone
Location	ADAMS NEVADA EQUIPMENT CO INC DBA GILENO DISTRIBUTION	3401 ETIWANDA AVE BLDG 731D	JURUPA VALLEY	CA	917521128	
Mailing		3401 ETIWANDA AVE BLDG 731D	JURUPA VALLEY	CA	91752	
Owner	ADAMS NEVADA EQUIPMENT CO	13555 CANYON CREST RD.	YUCAIPA	CA	92399	9513607721
Operator/Contact	TRACY PFAFF	3401 ETIWANDA AVE BLDG 731D	JURUPA VALLEY	CA	91752	9513607721

Based Only Upon ID Number: **CAL000408792**

Calif. Manifests?	Non Calif. Manifests?	Transporter Registration?
Yes	N/A	N/A

California and Non California Manifest Tonnage Total and Waste Code by Year Matrix by Entity Type (if available) are on the next page

Calif. Manifest Counts and Total Tonnage

Top line represents Manifest Count and Bottom line represents Total Tonnage

Year	Generator	Trans. 1	Trans. 2	TSDF	ALT. TSDF

2018	1 0.09000	0 0.00000	0 0.00000	0 0.00000	0 0.00000

Non California Manifest Total Tonnage

No Records Found

Waste Code Matrix					
California	Generator	Trans. 1	Trans. 2	TSDF	Alt. TSDF
RCRA	Generator	Trans. 1	Trans. 2	TSDF	Alt. TSDF

Waste Code Matrix as a spreadsheet

The Department of Toxics Substances Control (DTSC) takes every precaution to ensure the accuracy of data in the Hazardous Waste Tracking System (HWTS). However, because of the large number of manifests handled, inaccuracies in the submitted data, limitations of the manifest system and the technical limitations of the database, DTSC cannot guarantee that the data accurately reflect what was actually transported or produced.

Report Generation Date: 11/22/2018

California Waste Code by Year Matrix

ID Number: **CAL000408792**
Entity Type: **Generator**

2018 2018 Select Years

Calif. Code	Description	2018
352	OTHER ORGANIC SOLIDS	0.09000
	Grand Total	**0.09000**

The Department of Toxics Substances Control (DTSC) takes every precaution to ensure the accuracy of data in the Hazardous Waste Tracking System (HWTS). However, because of the large number of manifests handled, inaccuracies in the submitted data, limitations of the manifest system and the technical limitations of the database, DTSC cannot guarantee that the data accurately reflect what was actually transported or produced.

Report Generation Date: 11/22/2018

Provided by:
MARCEL COLLEST

THIS MAP WAS PREPARED FOR ASSESSMENT PURPOSES ONLY. NO LIABILITY IS ASSUMED FOR THE ACCURACY OF THE DATA SHOWN. ASSESSOR'S PARCEL MAY NOT COMPLY WITH LOCAL LOT-SPLIT OR BUILDING SITE ORDINANCES.

MAR 2 2 2012

POR. SEC. 5, T2SR6W

CITY OF JURUPA VALLEY

TRA 099-047
099-049

156-15

158-04

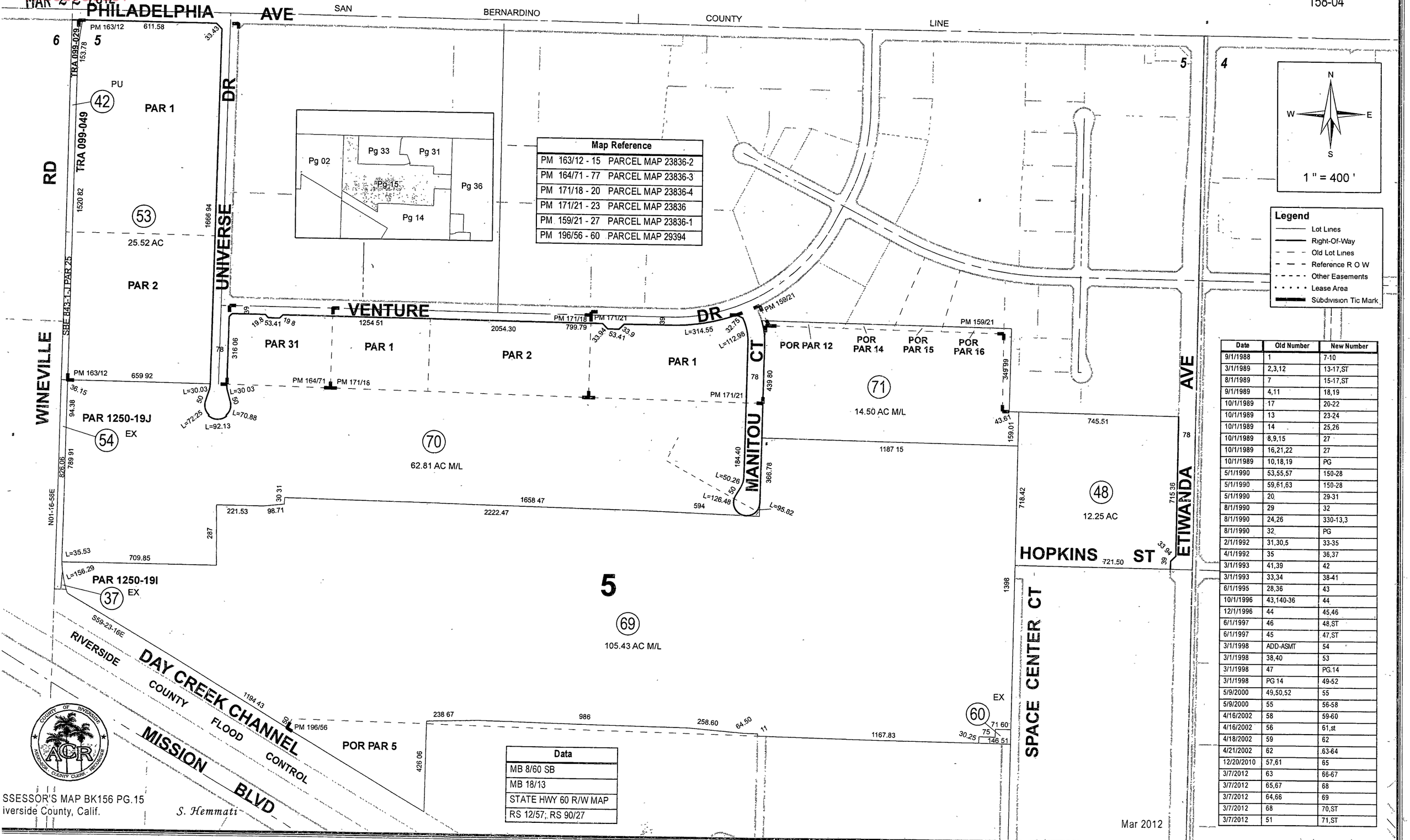

Map Reference	
PM 163/12 - 15	PARCEL MAP 23836-2
PM 164/71 - 77	PARCEL MAP 23836-3
PM 171/18 - 20	PARCEL MAP 23836-4
PM 171/21 - 23	PARCEL MAP 23836
PM 159/21 - 27	PARCEL MAP 23836-1
PM 196/56 - 60	PARCEL MAP 29394

Data
MB 8/60 SB
MB 18/13
STATE HWY 60 R/W MAP
RS 12/57; RS 90/27

Date	Old Number	New Number
9/1/1988	1	7-10
3/1/1989	2,3,12	13-17,ST
8/1/1989	7	15-17,ST
9/1/1989	4,11	18,19
10/1/1989	17	20-22
10/1/1989	13	23-24
10/1/1989	14	25,26
10/1/1989	8,9,15	27
10/1/1989	16,21,22	27
10/1/1989	10,18,19	PG
5/1/1990	53,55,57	150-28
5/1/1990	59,61,63	150-28
5/1/1990	20	29-31
8/1/1990	29	32
8/1/1990	24,26	330-13,3
8/1/1990	32	PG
2/1/1992	31,30,5	33-35
4/1/1992	35	36,37
3/1/1993	41,39	42
3/1/1993	33,34	38-41
6/1/1995	28,36	43
10/1/1996	43,140-36	44
12/1/1996	44	45,46
6/1/1997	46	48,ST
6/1/1997	45	47,ST
3/1/1998	ADD-ASMT	54
3/1/1998	38,40	53
3/1/1998	47	PG.14
3/1/1998	PG 14	49-52
5/9/2000	49,50,52	55
5/9/2000	55	56-58
4/16/2002	58	59-60
4/16/2002	56	61,st
4/18/2002	59	62
4/21/2002	62	63-64
12/20/2010	57,61	65
3/7/2012	63	66-67
3/7/2012	65,67	68
3/7/2012	64,66	69
3/7/2012	68	70,ST
3/7/2012	51	71,ST

SSESSOR'S MAP BK156 PG.15
iverside County, Calif.

S. Hemmati

SOUTH COAST AQMD

Facility INformation Detail (FIND)

Equipment List

Facility ID	51280
Company Name	AMERICAN TECHNICAL IND
Address	3401 ETIWANDA AVE
	MIRA LOMA, CA 91752

No Equipment Listed

SOUTH COAST AQMD

Facility INformation Detail (FIND)

Equipment List

Facility ID 3711

Company Name AMERICAN TREE & WREATH

Address 3401 ETIWANDA AVE

MIRA LOMA, CA 91752

Appl_Nbr	Permit_Nbr	Issued_Date	Permit_Status	Eq_Type	Equip_Description	Appl_Date	Appl_Status
03849B	E03058	7/16/1979	INACTIVE	Basic	SPRAY EQUIPMENT OPEN ARCHITECTURAL		PERMIT TO OPERATE GRANTED
03849B	E03058	7/16/1979	INACTIVE	Control	BIOFILTER(<=100 CFM)		PERMIT TO OPERATE GRANTED

First Prev Page 1 of 1 (2 records) Next Last Page 1 Export To Excel

SOUTH COAST AQMD

Facility INformation Detail (FIND)

Search Again | Search Results | Facility Details | Equipment List | Compliance | Emissions | Hearing Board | Transportation

Equipment List

Facility ID 50967

Company Name AMERICAN TREE CO

Address 3401 ETIWANDA AVE

MIRA LOMA, CA 91752

Appl_Nbr	Permit_Nbr	Issued_Date	Permit_Status	Eq_Type	Equip_Description	Appl_Date	Appl_Status
139070	M50039	6/4/1986	INACTIVE	Basic	HEATER FURNACES, NATURAL GAS	11/22/1985	PERMIT TO OPERATE GRANTED
139069				Basic	SPRAY EQUIPMENT OPEN	11/22/1985	APPLICATION CANCELLED
139071				Basic	SPRAY EQUIPMENT OPEN	11/22/1985	APPLICATION CANCELLED
139072				Basic	SPRAY EQUIPMENT OPEN	11/22/1985	APPLICATION CANCELLED
139073				Basic	SPRAY EQUIPMENT OPEN	11/22/1985	APPLICATION CANCELLED
139125				Basic	SPRAY EQUIPMENT OPEN ARCHITECTURAL	11/22/1985	APPLICATION CANCELLED
139125				Control	BIOFILTER(<=100 CFM)	11/22/1985	APPLICATION CANCELLED

First Prev Page 1 of 1 (7 records) Next Last Page 1 Export To Excel

SOUTH COAST AQMD

Facility INformation Detail (FIND)

Equipment List

Facility ID	87850
Company Name	BARTH & DREYFUSS
Address	3401 ETIWANDA AVE
	MIRA LOMA, CA 91752

No Equipment Listed

SOUTH COAST AQMD

Facility INformation Detail (FIND)

Search Again | Search Results | Facility Details | Equipment List | Compliance | Emissions | Hearing Board | Transportation

Equipment List

Facility ID 114955

Company Name BLACKHAWK MANUFACTURING , INC

Address 3401 ETIWANDA AVE

MIRA LOMA, CA 91752

Appl_Nbr	Permit_Nbr	Issued_Date	Permit_Status	Eq_Type	Equip_Description	Appl_Date	Appl_Status
338138	F13094	4/16/1998	INACTIVE	Control	SPRAY BOOTH PAINT AND SOLVENT	4/2/1998	PERMIT TO OPERATE GRANTED
338139	F13095	4/16/1998	INACTIVE	Control	SPRAY BOOTH PAINT AND SOLVENT	3/12/1998	PERMIT TO OPERATE GRANTED
338140	F13096	4/16/1998	INACTIVE	Control	SPRAY BOOTH PAINT AND SOLVENT	3/12/1998	PERMIT TO OPERATE GRANTED

First Prev Page 1 of 1 (3 records) Next Last Page 1 Export To Excel

SOUTH COAST AQMD

Facility INformation Detail (FIND)

Equipment List

Facility ID 23906

Company Name CAL CUSTOM DESIGN

Address 3401 ETIWANDA AVE

MIRA LOMA, CA 91752

Appl_Nbr	Permit_Nbr	Issued_Date	Permit_Status	Eq_Type	Equip_Description	Appl_Date	Appl_Status
174882	D05385	1/26/1989	INACTIVE	Basic	PHOTO RESIST DEVELOPER	9/6/1988	PERMIT TO OPERATE GRANTED
174883	D03271	10/27/1988	INACTIVE	Control	SPRAY BOOTH PAINT AND SOLVENT	9/6/1988	PERMIT TO OPERATE GRANTED
C42834	M26519		INACTIVE	Basic	SPRAY EQUIPMENT OPEN ARCHITECTURAL		PERMIT TO OPERATE GRANTED
C42815	M27007	1/28/1983	INACTIVE	Control	SPRAY BOOTH PAINT AND SOLVENT		PERMIT TO OPERATE GRANTED
02387E	E04586	5/1/1983	INACTIVE	Control	SPRAY BOOTH PAINT AND SOLVENT		PERMIT TO OPERATE GRANTED
02423E	E04621	4/20/1981	INACTIVE	Control	SPRAY BOOTH STYRENATED RESINS		PERMIT TO OPERATE GRANTED
02424E	E04622	4/20/1981	INACTIVE	Control	SPRAY BOOTH STYRENATED RESINS		PERMIT TO OPERATE GRANTED

First Prev Page 1 of 1 (7 records) Next Last Page 1 Export To Excel

SOUTH COAST AQMD

Facility INformation Detail (FIND)

Equipment List

Facility ID 51422

Company Name CAL CUSTOM DESIGN INC, RED-E-KAMP DIV

Address 3401 ETIWANDA AVE

MIRA LOMA, CA 91752

Appl_Nbr	Permit_Nbr	Issued_Date	Permit_Status	Eq_Type	Equip_Description	Appl_Date	Appl_Status
293393	D83966	6/29/1994	INACT_NR	Control	SPRAY BOOTH PAINT AND SOLVENT	6/6/1994	PERMIT TO OPERATE GRANTED
293345	D83964	6/29/1994	INACT_NR	Control	SPRAY BOOTH PAINT AND SOLVENT	6/3/1994	PERMIT TO OPERATE GRANTED
293346	D83965	6/29/1994	INACT_NR	Control	SPRAY BOOTH PAINT AND SOLVENT	6/3/1994	PERMIT TO OPERATE GRANTED
199264	D09997	9/14/1989	INACT_NR	Control	SPRAY BOOTH PAINT AND SOLVENT	5/19/1989	PERMIT TO OPERATE GRANTED

First Prev Page 1 of 1 (4 records) Next Last Page 1 Export To Excel

Equipment List

Facility ID	56954
Company Name	CALIFORNIA REDWOOD PRODUCTS DBA
Address	3401 ETIWANDA AVE
	MIRA LOMA, CA 91752

No Equipment Listed

SOUTH COAST AQMD

Facility INformation Detail (FIND)

Equipment List

Facility ID	5608
Company Name	FIBER STREAM
Address	3401 ETIWANDA AVE
	MIRA LOMA, CA 91786

No Equipment Listed

SOUTH COAST AQMD

Facility INformation Detail (FIND)

Equipment List

Facility ID	53125
Company Name	MOBILITY SYS & EQUIP CO
Address	3401 ETIWANDA AVE
	MIRA LOMA, CA 91752

No Equipment Listed

SOUTH COAST AQMD

Facility INformation Detail (FIND)

Equipment List

Facility ID	17044
Company Name	WESTERN REEL & SUPPLY CORP
Address	3401 ETIWANDA AVE
	MIRA LOMA, CA 91752

No Equipment Listed

SOUTH COAST AQMD

Facility INformation Detail (FIND)

Equipment List

Facility ID 72988

Company Name SPACE CENTER MIRA LOMA, INC

Address 3401 ETIWANDA AVE

MIRA LOMA, CA 91752

Appl_Nbr	Permit_Nbr	Issued_Date	Permit_Status	Eq_Type	Equip_Description	Appl_Date	Appl_Status
209644	D19783	5/2/1990	INACTIVE	Basic	I C E (50-500 HP) EM FIRE FGHT-DIESEL	7/10/1989	PERMIT TO OPERATE GRANTED

First Prev Page 1 of 1 (1 records) Next Last Page 1 Export To Excel

Facility INformation Detail (FIND)

Equipment List

Facility ID	4767
Company Name	RED-E-KAMP INC
Address	3401 ETIWANDA AVE
	MIRA LOMA, CA 91752

No Equipment Listed

SOUTH COAST AQMD

Facility INformation Detail (FIND)

Equipment List

Facility ID 44621

Company Name QUALITY SERV RAILCAR CORP

Address 3401 ETIWANDA AVE

MIRA LOMA, CA 91752

Appl_Nbr	Permit_Nbr	Issued_Date	Permit_Status	Eq_Type	Equip_Description	Appl_Date	Appl_Status
123933	M45256	8/23/1985	INACTIVE	Control	SPRAY BOOTH PAINT AND SOLVENT	6/25/1984	PERMIT TO OPERATE GRANTED

First Prev Page 1 of 1 (1 records) Next Last Page 1 Export To Excel

SOUTH COAST AQMD

Facility INformation Detail (FIND)

Equipment List

Facility ID 10853

Company Name NORTH AMERICAN CAR CORP

Address 3401 ETIWANDA AVE

MIRA LOMA, CA 60603

Appl_Nbr	Permit_Nbr	Issued_Date	Permit_Status	Eq_Type	Equip_Description	Appl_Date	Appl_Status
01055E	E04142	9/8/1980	INACTIVE	Basic	ABRASIVE BLASTING (CABINET/MACHINE/ROOM)		PERMIT TO OPERATE GRANTED
01056E	E04143	9/8/1980	INACTIVE	Basic	ABRASIVE BLASTING (CABINET/MACHINE/ROOM)		PERMIT TO OPERATE GRANTED
01055E	E04142	9/8/1980	INACTIVE	Control	SCRUBBER, OTHER VENTING S.S.		PERMIT TO OPERATE GRANTED
01056E	E04143	9/8/1980	INACTIVE	Control	SCRUBBER, OTHER VENTING S.S.		PERMIT TO OPERATE GRANTED
00441E	E03168	8/24/1979	INACTIVE	Control	SPRAY BOOTH PAINT AND SOLVENT		PERMIT TO OPERATE GRANTED

First | Prev | Page 1 of 1 (5 records) | Next | Last | Page 1 | Export To Excel

Facility INformation Detail (FIND)

Equipment List

Facility ID 47449

Company Name NATL REFRACTORIES & MINERALS CORP

Address 3401 ETIWANDA

MIRA LOMA, CA 91752

Appl_Nbr	Permit_Nbr	Issued_Date	Permit_Status	Eq_Type	Equip_Description	Appl_Date	Appl_Status
132167				Basic	MINERALS MISC BLENDING	4/24/1985	APPLICATION CANCELLED
132168				Basic	MINERALS MISC BLENDING	4/24/1985	APPLICATION CANCELLED
131911	M45292	8/23/1985	INACT_NR	Basic	CLAY BLENDING	4/11/1985	PERMIT TO OPERATE GRANTED
131911	M45292	8/23/1985	INACT_NR	Control	BAGHOUSE, AMBIENT TEMP (>500 SQ FT)	4/11/1985	PERMIT TO OPERATE GRANTED

First Prev Page 1 of 1 (4 records) Next Last Page 1 Export To Excel

SOUTH COAST AQMD

Facility INformation Detail (FIND)

Equipment List

Facility ID	47537
Company Name	NATIONAL REFRACTORIES & MINERALS C047449
Address	3401 ETIWANDA
	MIRA LOMA, CA 91752

No Equipment Listed

CATEGORICAL EXCLUSION AND INELIGIBLE FINDINGS FORM

DEFENSE ENVIRONMENTAL RESTORATION PROGRAM FORMERLY USED DEFENSE SITES

SITE NO: J09CA716900

SITE NAME: Quartermaster Supply Depot, Mira Loma, CA

LOCATION: The site is located north of Mira Loma at the corner of Highway 60 and Etiwanda Avenue in Riverside County.

CATEGORICAL EXCLUSIONS: *<check one if applicable>*

CEMETERY
RECRUITING CENTER
USO SITE

INELIGIBLE FINDINGS: *<check one if applicable>*

SITE OUTSIDE FIFTY STATES
ACTIVE DOD SITE
CIVIL WORK SITE (unless previously under DOD control)
DEFENSE PLANT CORPORATION SITE (never DOD owned/operated)
NO INFORMATION AVAILABLE
OTHER EXCLUDED SITE
✓ DUPLICATE SITE

DATE DETERMINED: 10 May 1999

DISTRICT POC: Jeffery B. Armentrout, Technical Manager, (213) 452-3720.

REMARKS AND COMMENTS: A map titled, " Map of California, published by the State of California Department of Public Works, Division of Highways (series 1941-45)," depicts the location of a Quartermaster Supply Depot near Mira Loma. When the location shown on this drawing is compared with the location description contained in the Mira Loma Quartermaster Depot (J09CA048900) INPR, it is clear that they are one and the same location. Additionally, the current owner of the property (Mira Loma Space

Center) verified the previous ownership of the property by the U.S. Army and U.S. Air Force.

In 1942, the USA acquired 530.72 acres in fee for the establishment of the Army Quartermaster Supply Depot in Mira Loma. It was comprised of several warehouses, an administration building, training building, infirmary, garage, officer's quarters, sewage disposal plant, and other buildings and structures. In 1943, 2.44 acres were quitclaimed to the State of California. In 1954, a total of 528.75 acres were transferred to the Air Force. In 1966, 343.45 acres were sold to a private entity known as the Mira Loma Space Center. In 1986, a total of 184.74 acres were sold through GSA to the County of Riverside. This property has subsequently been sold to a private developer and is undergoing commercial development.

for Jabin T. Desai.

Jeffery B. Armentrout
Technical Manager
Installation Support Section
Engineering Support Branch

APPENDIX C: REGULATORY DATABASE REPORT

PARTNER

Space Center Inc.-3401 Etiwanda Ave - Bldg 711-931
3401 Etiwanda Ave - Bldg 711-931*
Mira Loma, CA 91752

Inquiry Number: 5480862.2s
November 09, 2018

The EDR Radius Map™ Report with GeoCheck®

6 Armstrong Road, 4th floor
Shelton, CT 06484
Toll Free: 800.352.0050
www.edrnet.com

TABLE OF CONTENTS

SECTION	PAGE
Executive Summary	ES1
Overview Map	2
Detail Map	3
Map Findings Summary	4
Map Findings	8
Orphan Summary	186
Government Records Searched/Data Currency Tracking	GR-1

GEOCHECK ADDENDUM

Physical Setting Source Addendum	A-1
Physical Setting Source Summary	A-2
Physical Setting SSURGO Soil Map	A-5
Physical Setting Source Map	A-7
Physical Setting Source Map Findings	A-9
Physical Setting Source Records Searched	PSGR-1

Thank you for your business.
Please contact EDR at 1-800-352-0050
with any questions or comments.

Disclaimer - Copyright and Trademark Notice

This Report contains certain information obtained from a variety of public and other sources reasonably available to Environmental Data Resources, Inc. It cannot be concluded from this Report that coverage information for the target and surrounding properties does not exist from other sources. **NO WARRANTY EXPRESSED OR IMPLIED, IS MADE WHATSOEVER IN CONNECTION WITH THIS REPORT. ENVIRONMENTAL DATA RESOURCES, INC. SPECIFICALLY DISCLAIMS THE MAKING OF ANY SUCH WARRANTIES, INCLUDING WITHOUT LIMITATION, MERCHANTABILITY OR FITNESS FOR A PARTICULAR USE OR PURPOSE. ALL RISK IS ASSUMED BY THE USER. IN NO EVENT SHALL ENVIRONMENTAL DATA RESOURCES, INC. BE LIABLE TO ANYONE, WHETHER ARISING OUT OF ERRORS OR OMISSIONS, NEGLIGENCE, ACCIDENT OR ANY OTHER CAUSE, FOR ANY LOSS OF DAMAGE, INCLUDING, WITHOUT LIMITATION, SPECIAL, INCIDENTAL, CONSEQUENTIAL, OR EXEMPLARY DAMAGES. ANY LIABILITY ON THE PART OF ENVIRONMENTAL DATA RESOURCES, INC. IS STRICTLY LIMITED TO A REFUND OF THE AMOUNT PAID FOR THIS REPORT.** Purchaser accepts this Report "AS IS". Any analyses, estimates, ratings, environmental risk levels or risk codes provided in this Report are provided for illustrative purposes only, and are not intended to provide, nor should they be interpreted as providing any facts regarding, or prediction or forecast of, any environmental risk for any property. Only a Phase I Environmental Site Assessment performed by an environmental professional can provide information regarding the environmental risk for any property. Additionally, the information provided in this Report is not to be construed as legal advice.

Copyright 2018 by Environmental Data Resources, Inc. All rights reserved. Reproduction in any media or format, in whole or in part, of any report or map of Environmental Data Resources, Inc., or its affiliates, is prohibited without prior written permission.

EDR and its logos (including Sanborn and Sanborn Map) are trademarks of Environmental Data Resources, Inc. or its affiliates. All other trademarks used herein are the property of their respective owners.

EXECUTIVE SUMMARY

A search of available environmental records was conducted by Environmental Data Resources, Inc (EDR). The report was designed to assist parties seeking to meet the search requirements of EPA's Standards and Practices for All Appropriate Inquiries (40 CFR Part 312), the ASTM Standard Practice for Environmental Site Assessments (E 1527-13), the ASTM Standard Practice for Environmental Site Assessments for Forestland or Rural Property (E 2247-16), the ASTM Standard Practice for Limited Environmental Due Diligence: Transaction Screen Process (E 1528-14) or custom requirements developed for the evaluation of environmental risk associated with a parcel of real estate.

TARGET PROPERTY INFORMATION

ADDRESS

3401 ETIWANDA AVE - BLDG 711-931*
MIRA LOMA, CA 91752

COORDINATES

Latitude (North):	34.0259250 - 34° 1' 33.33''
Longitude (West):	117.5332630 - 117° 31' 59.74''
Universal Tranverse Mercator:	Zone 11
UTM X (Meters):	450767.9
UTM Y (Meters):	3764964.2
Elevation:	817 ft. above sea level

USGS TOPOGRAPHIC MAP ASSOCIATED WITH TARGET PROPERTY

Target Property Map:	5620426 GUASTI, CA
Version Date:	2012

AERIAL PHOTOGRAPHY IN THIS REPORT

Portions of Photo from:	20140603
Source:	USDA

MAPPED SITES SUMMARY

Target Property Address:
3401 ETIWANDA AVE - BLDG 711-931*
MIRA LOMA, CA 91752

Click on Map ID to see full detail.

MAP ID	SITE NAME	ADDRESS	DATABASE ACRONYMS	RELATIVE ELEVATION	DIST (ft. & mi.) DIRECTION
A1	SPACE CENTER MIRA LO	3401 ETIWANDA AVE	LUST		TP
A2	NORTH AMERICAN CAR C	3401 ETIWANDA AVENUE	RCRA-TSDF, RCRA NonGen / NLR, FINDS, ECHO, HAZNET,...		TP
A3	CAMPBELL OIL COMPANY	3401 ETIWANDA AVE #	HIST UST		TP
A4	CALIFORNIA CUSTOM DE	3401 ETIWANDA AVE	HAZNET		TP
A5	GE RAILCAR REPAIR SE	3401 ETIWANDA AVE	NPDES, CIWQS		TP
A6	MCVEIGH TRANSPORTATI	3401 ETIWANDA	HAZNET		TP
A7	RHINO ATP INC	3401 ETIWANDA AVE #7	NPDES, CIWQS		TP
A8	SPACE CENTER MIRA LO	3401 ETIWANDA AVE BL	HAZNET		TP
A9	SPACE CENTER MIRA LO	3401 ETIWANDA AVE	FINDS		TP
A10	PROKO INDUSTRIES, IN	3401 ETIWANDA AVE. B	RCRA NonGen / NLR, FINDS, ECHO		TP
A11	NELSON-BALL PAPER PR	3401 ETIWANDA AVE 93	HAZNET		TP
A12	SPACE CENTER MIRA LO	3401 ETIWANDA AVENUE	RGA LUST		TP
A13	CARGO CATS, INC.	3401 ETIWANDA AVE	HAZNET		TP
A14	SPACE CENTER MIRA LO	3401 ETIWANDA AVE	RGA LUST		TP
A15	JG HADDY SALES CO	3401 ETIWANDA AVE	FINDS, ECHO		TP
A16	O'NEILL TUBE & REEL	3401 ETIWANDA AVE ST	HAZNET		TP
A17	RHINO ATP INC	3401 ETIWANDA AVE #7	FINDS, ECHO		TP
A18	SPACE CENTER MIRA LO	3401	RGA LUST		TP
A19	G E RAILCAR REPAIR	3401 ETIWANDA AVENUE	FINDS		TP
A20	SPACE CENTER	3401 ETIWANDA AVE	HAZNET		TP
A21	CHEMSTAR	3401 ETIWANDA AVE UN	HAZNET		TP
A22	DISTRIBUTION LOGISTI	3401 ETIWANDA AVE BL	HAZNET		TP
A23	CPS EXPRESSNA INC	3401 ETIWANDA AVE #	FINDS		TP
A24	SPACE CENTER MIRA LO	3401 ETIWANDA AVE	HAZNET		TP
A25	CPS EXPRESS INC	3401 E ETIWANDA ST	HAZNET		TP
A26	CPS EXPRESS CORPORAT	3401 ETIWANDA AVE 62	HAZNET		TP
A27	CARGO CATS	3401 ETIWANDA AVE ST	HAZNET		TP
A28	SPACE CENTER MIRA LO	3401 ETIWANDA AVE LE	NPDES, CIWQS		TP
A29	KARIS CHAM	3401 ETIWANDA AVE	EMI, HAZNET		TP
A30	3401 ETIWANDA AVE BL	3401 ETIWANDA AVE BL	CIWQS		TP
A31	SPACE CENTER MIRA LO	3401 ETIWANDA AVE, B	EMI		TP
A32	3401 ETIWANDA AVE	3401 ETIWANDA AVE	CIWQS		TP
A33	CAL CUSTOM DESIGN, I	3401 ETIWANDA AV, BL	EMI		TP
A34	1X SPACE CTR MIRA LO	3401 ETIWANDA AVE	HAZNET		TP
A35		3401 ETIWANDA AVE. S	CHMIRS		TP
A36	G E RAILCAR REPAIR	3401 ETIWANDA AV	HIST UST, EMI		TP
A37	SPACE CENTER MIRA LO	3401 ETIWANDA	LUST, HIST CORTESE, NPDES		TP
A38	PACIFIC FABRIC REELS	3401 ETIWANDA AVE ST	HAZNET		TP
A39	O'NEIL TUBE & REEL	3401 ETIWANDA AVE #8	FINDS		TP

MAPPED SITES SUMMARY

Target Property Address:
3401 ETIWANDA AVE - BLDG 711-931*
MIRA LOMA, CA 91752

Click on Map ID to see full detail.

MAP ID	SITE NAME	ADDRESS	DATABASE ACRONYMS	RELATIVE ELEVATION	DIST (ft. & mi.) DIRECTION
A40	CALIFORNIA CUSTOM DE	3401 ETIWANDA AVE BL	RCRA-SQG, FINDS, ECHO, HAZNET		TP
A41	JG HADDY SALES CO	3401 ETIWANDA AVE 71	CIWQS		TP
A42	KEROZAKNA INC	3401 ETIWANDA AVE ST	FINDS		TP
43	IBERIA/GM BUILDING #	11600 IBERIA ST	RCRA-CESQG	Lower	289, 0.055, South
44	HOME DEPOT USA INC H	11650 VENTURE DRIVE	RCRA-SQG	Higher	396, 0.075, NW
45	JURUPA COMMUNITY SVC	11561 IBERIA ST	AST	Lower	503, 0.095, SSE
B46	COUNTY OF RIVERSIDE	11511 VENTURE DR	LUST	Higher	953, 0.180, NNW
B47	RIVERSIDE, CO. OF	11511 VENTURE DR	LUST, HIST CORTESE	Higher	953, 0.180, NNW
B48	HOME DEPOT USA HD 95	11625 VENTURE DR	RCRA-SQG	Higher	966, 0.183, NNW
49	ORANGE COUNTY ALTERN	11040 INLAND AVE	RCRA-SQG, FINDS, ECHO	Higher	985, 0.187, ENE
C50	ORANGE COUNTY ALTERN	11186 VENTURE AVE	RCRA NonGen / NLR, FINDS, ECHO, HAZNET	Higher	1060, 0.201, NNE
D51	NATIONAL DISTRIBUTIO	11888 MISSION BLVD	RCRA-SQG, LUST, HIST UST, CHMIRS, FINDS, ECHO, WDS	Higher	1084, 0.205, West
D52	CONSOLIDATED FREIGHT	11888	LUST, CHMIRS, HAZNET, HIST CORTESE	Higher	1084, 0.205, West
D53	SWIFT TRANSPORTATION	11888 MISSION BLVD	LUST, UST, SWEEPS UST	Higher	1084, 0.205, West
E54	FLYERS #462	11074 INLAND AVENUE	LUST	Higher	1134, 0.215, NE
E55	POMA AUTOMATED FUELI	11074 INLAND AVE	UST	Higher	1134, 0.215, NE
E56	FLYERS #462	11074 INLAND	LUST	Higher	1134, 0.215, NE
C57	SOURCEONE HEALTHCARE	11158 VENTURA DR	RCRA NonGen / NLR	Higher	1144, 0.217, NNE
58	PREVOST CAR INC	3384 DE FOREST CR	RCRA NonGen / NLR, FINDS, ECHO	Lower	1145, 0.217, East
F59	FOOD GAS N GO MINI-M	3710 ETIWANDA AVE	SWEEPS UST, HIST UST	Lower	1233, 0.234, ESE
F60	ETIWANDA GAS MART	3710 ETIWANDA AVE	LUST, UST	Lower	1233, 0.234, ESE
F61	FOOD GAS & GO MINI M	3710 ETIWANDA AVE	LUST	Lower	1233, 0.234, ESE
62	VANDER TUIG DAIRY	3941 WINEVILLE	ENF, HIST CORTESE, CIWQS	Lower	1578, 0.299, WSW
G63	QM SUPPLY DEPOT		ENVIROSTOR	Lower	1604, 0.304, WNW
G64	MIRA LOMA GM DEPOT		ENVIROSTOR	Lower	1604, 0.304, WNW
G65	MIRA LOMA AFS		ENVIROSTOR	Lower	1604, 0.304, WNW
66	MIRA LOMA ENG SUB-DE		ENVIROSTOR	Higher	2494, 0.472, NE
67	CAPITOL INDUSTRIAL P	SOUTH END OF INDUSTR	ENVIROSTOR	Higher	3099, 0.587, NE
68	BUILDING MATERIALS M	11800 INDUSTRY AVE	RCRA-SQG, AST, SWEEPS UST, HIST UST, CA FID UST,...	Higher	3559, 0.674, NE
69	MARCH COMM ANNEX		ENVIROSTOR	Higher	3587, 0.679, NNE
70	ALUMINUM DIE CASTING	10775 SAN SEVAINE	RCRA-SQG, ENVIROSTOR, FINDS, ECHO, NPDES, WDS,...	Lower	3608, 0.683, SE
71	ORCHID PAPER PRODUCT	INDUSTRY AVENUE	RESPONSE, ENVIROSTOR, HIST Cal-Sites	Higher	4427, 0.838, NE
72	SIERRA ALUMINUM CO.	11806 PACIFIC AVENUE	ENVIROSTOR, NPDES, CIWQS	Higher	4580, 0.867, NE
73	LORCIN ENGRG. CO., I	3830 WACKER DRIVE	ENVIROSTOR	Lower	4704, 0.891, ESE
74	SIERRA ALUMINUM CO.	11711 PACIFIC AVENUE	ENVIROSTOR	Higher	5072, 0.961, NE

EXECUTIVE SUMMARY

TARGET PROPERTY SEARCH RESULTS

The target property was identified in the following records. For more information on this property see page 8 of the attached EDR Radius Map report:

Site	Database(s)	EPA ID
SPACE CENTER MIRA LO 3401 ETIWANDA AVE MIRA LOMA, CA 91752	LUST Database: LUST REG 8, Date of Government Version: 02/14/2005 Facility Status: Case Closed Global ID: T0606500200	N/A
NORTH AMERICAN CAR C 3401 ETIWANDA AVENUE MIRA LOMA, CA 91752	RCRA-TSDF EPA ID:: CAD091927095 RCRA NonGen / NLR EPA ID:: CAD091927095 FINDS Registry ID:: 110009532194 ECHO Registry ID: 110009532194 HAZNET GEPAID: CAD091927095 HWP EPA Id: CAD091927095 Cleanup Status: PROTECTIVE FILER	CAD091927095
CAMPBELL OIL COMPANY 3401 ETIWANDA AVE # MIRA LOMA, CA 91752	HIST UST Facility Id: 00000021548	N/A
CALIFORNIA CUSTOM DE 3401 ETIWANDA AVE MIRA LOMA, CA 91752	HAZNET GEPAID: CAD980815468	N/A
GE RAILCAR REPAIR SE 3401 ETIWANDA AVE MIRA LOMA, CA 91752	NPDES CIWQS	N/A
MCVEIGH TRANSPORTATI 3401 ETIWANDA MIRA LOMA, CA 90000	HAZNET GEPAID: CAL000095334	N/A
RHINO ATP INC 3401 ETIWANDA AVE #7 MIRA LOMA, CA 91752	NPDES Facility Status: Active CIWQS	N/A

EXECUTIVE SUMMARY

SPACE CENTER MIRA LO 3401 ETIWANDA AVE BL MIRA LOMA, CA 91752	HAZNET GEPAID: CAC002688125	N/A
SPACE CENTER MIRA LO 3401 ETIWANDA AVE MIRA LOMA, CA 91752	FINDS Registry ID:: 110065202569	N/A
PROKO INDUSTRIES, IN 3401 ETIWANDA AVE. B MIRA LOMA, CA 91752	RCRA NonGen / NLR EPA ID:: CAD000625780 FINDS Registry ID:: 110009527388 ECHO Registry ID: 110009527388	CAD000625780
NELSON-BALL PAPER PR 3401 ETIWANDA AVE 93 MIRA LOMA, CA 91752	HAZNET GEPAID: CAL000026964	N/A
SPACE CENTER MIRA LO 3401 ETIWANDA AVENUE MIRA LOMA, CA	RGA LUST	N/A
CARGO CATS, INC. 3401 ETIWANDA AVE MIRA LOMA, CA 91752	HAZNET GEPAID: CAC002710470	N/A
SPACE CENTER MIRA LO 3401 ETIWANDA AVE MIRA LOMA, CA	RGA LUST	N/A
JG HADDY SALES CO 3401 ETIWANDA AVE MIRA LOMA, CA 91752	FINDS Registry ID:: 110070091020 ECHO Registry ID: 110070091020	N/A
O'NEILL TUBE & REEL 3401 ETIWANDA AVE ST MIRA LOMA, CA 91752	HAZNET GEPAID: CAL000348808	N/A
RHINO ATP INC 3401 ETIWANDA AVE #7 MIRA LOMA, CA 91752	FINDS Registry ID:: 110070096544 ECHO	N/A

EXECUTIVE SUMMARY

	Registry ID: 110070096544	
SPACE CENTER MIRA LO 3401 MIRA LOMA, CA	RGA LUST	N/A
G E RAILCAR REPAIR 3401 ETIWANDA AVENUE MIRA LOMA, CA 91752	FINDS Registry ID:: 110012430173	N/A
SPACE CENTER 3401 ETIWANDA AVE MIRA LOMA, CA 91752	HAZNET GEPAID: CAL000248557	N/A
CHEMSTAR 3401 ETIWANDA AVE UN MIRA LOMA, CA 91752	HAZNET GEPAID: CAL000278033	N/A
DISTRIBUTION LOGISTI 3401 ETIWANDA AVE BL MIRA LOMA, CA 91752	HAZNET GEPAID: CAL000220952	N/A
CPS EXPRESSNA INC 3401 ETIWANDA AVE # MIRA LOMA, CA 91752	FINDS Registry ID:: 110066163001	N/A
SPACE CENTER MIRA LO 3401 ETIWANDA AVE MIRA LOMA, CA 91752	HAZNET GEPAID: CAC001224328	N/A
CPS EXPRESS INC 3401 E ETIWANDA ST MIRA LOMA, CA 91752	HAZNET GEPAID: CAC002567425	N/A
CPS EXPRESS CORPORAT 3401 ETIWANDA AVE 62 MIRA LOMA, CA 91752	HAZNET GEPAID: CAC002320369	N/A
CARGO CATS 3401 ETIWANDA AVE ST MIRA LOMA, CA 91752	HAZNET GEPAID: CAC002579910	N/A

EXECUTIVE SUMMARY

SPACE CENTER MIRA LO 3401 ETIWANDA AVE LE MIRA LOMA, CA 91752	NPDES CIWQS	N/A
KARIS CHAM 3401 ETIWANDA AVE JURUPA VALLEY, CA 91752	EMI Facility Id: 78802 HAZNET GEPAID: CAC002819510	N/A
3401 ETIWANDA AVE BL 3401 ETIWANDA AVE BL MIRA LOMA, CA 91752	CIWQS	N/A
SPACE CENTER MIRA LO 3401 ETIWANDA AVE, B MIRA LOMA, CA 91752	EMI Facility Id: 72988	N/A
3401 ETIWANDA AVE 3401 ETIWANDA AVE MIRA LOMA, CA 91752	CIWQS	N/A
CAL CUSTOM DESIGN, I 3401 ETIWANDA AV, BL MIRA LOMA, CA 91752	EMI Facility Id: 23906 Facility Id: 51422	N/A
1X SPACE CTR MIRA LO 3401 ETIWANDA AVE MIRA LOMA, CA 91752	HAZNET GEPAID: CAC000017970	N/A
3401 ETIWANDA AVE. S 3401 ETIWANDA AVE. S MIRA LOMA, CA	CHMIRS OES Incident Number: 4-3702	N/A
G E RAILCAR REPAIR 3401 ETIWANDA AV MIRA LOMA, CA 91752	HIST UST EMI Facility Id: 58612	N/A
SPACE CENTER MIRA LO 3401 ETIWANDA MIRA LOMA, CA 91752	LUST Database: LUST, Date of Government Version: 09/10/2018 Database: RIVERSIDE CO. LUST, Date of Government Version: 10/10/2018 Status: Completed - Case Closed Facility Id: 90640	N/A

	Global Id: T0606500200 Facility Status: 9 HIST CORTESE Reg Id: 083301605T NPDES Facility Status: Active	
PACIFIC FABRIC REELS 3401 ETIWANDA AVE ST MIRA LOMA, CA 91752	HAZNET GEPAID: CAL000299006	N/A
O'NEIL TUBE & REEL 3401 ETIWANDA AVE #8 MIRA LOMA, CA 91752	FINDS Registry ID:: 110065772211	N/A
CALIFORNIA CUSTOM DE 3401 ETIWANDA AVE BL MIRA LOMA, CA 91752	RCRA-SQG EPA ID:: CAR000014233 FINDS Registry ID:: 110009552705 ECHO Registry ID: 110009552705 HAZNET GEPAID: CAR000014233	CAR000014233
JG HADDY SALES CO 3401 ETIWANDA AVE 71 MIRA LOMA, CA 91752	CIWQS	N/A
KEROZAKNA INC 3401 ETIWANDA AVE ST MIRA LOMA, CA 91752	FINDS Registry ID:: 110065847846	N/A

DATABASES WITH NO MAPPED SITES

No mapped sites were found in EDR's search of available ("reasonably ascertainable ") government records either on the target property or within the search radius around the target property for the following databases:

STANDARD ENVIRONMENTAL RECORDS

Federal NPL site list

NPL---------- National Priority List

EXECUTIVE SUMMARY

Proposed NPL ---------- Proposed National Priority List Sites
NPL LIENS ---------- Federal Superfund Liens

Federal Delisted NPL site list

Delisted NPL ---------- National Priority List Deletions

Federal CERCLIS list

FEDERAL FACILITY ---------- Federal Facility Site Information listing
SEMS ---------- Superfund Enterprise Management System

Federal CERCLIS NFRAP site list

SEMS-ARCHIVE ---------- Superfund Enterprise Management System Archive

Federal RCRA CORRACTS facilities list

CORRACTS ---------- Corrective Action Report

Federal RCRA generators list

RCRA-LQG ---------- RCRA - Large Quantity Generators

Federal institutional controls / engineering controls registries

LUCIS ---------- Land Use Control Information System
US ENG CONTROLS ---------- Engineering Controls Sites List
US INST CONTROL ---------- Sites with Institutional Controls

Federal ERNS list

ERNS ---------- Emergency Response Notification System

State and tribal landfill and/or solid waste disposal site lists

SWF/LF ---------- Solid Waste Information System

State and tribal leaking storage tank lists

INDIAN LUST ---------- Leaking Underground Storage Tanks on Indian Land
CPS-SLIC ---------- Statewide SLIC Cases

State and tribal registered storage tank lists

FEMA UST ---------- Underground Storage Tank Listing
INDIAN UST ---------- Underground Storage Tanks on Indian Land

State and tribal voluntary cleanup sites

VCP ---------- Voluntary Cleanup Program Properties
INDIAN VCP ---------- Voluntary Cleanup Priority Listing

State and tribal Brownfields sites

BROWNFIELDS ---------- Considered Brownfieds Sites Listing

EXECUTIVE SUMMARY

ADDITIONAL ENVIRONMENTAL RECORDS

Local Brownfield lists

US BROWNFIELDS ..... A Listing of Brownfields Sites

Local Lists of Landfill / Solid Waste Disposal Sites

WMUDS/SWAT ..... Waste Management Unit Database
SWRCY ..... Recycler Database
HAULERS ..... Registered Waste Tire Haulers Listing
INDIAN ODI ..... Report on the Status of Open Dumps on Indian Lands
ODI ..... Open Dump Inventory
DEBRIS REGION 9 ..... Torres Martinez Reservation Illegal Dump Site Locations
IHS OPEN DUMPS ..... Open Dumps on Indian Land

Local Lists of Hazardous waste / Contaminated Sites

US HIST CDL ..... Delisted National Clandestine Laboratory Register
SCH ..... School Property Evaluation Program
CDL ..... Clandestine Drug Labs
Toxic Pits ..... Toxic Pits Cleanup Act Sites
US CDL ..... National Clandestine Laboratory Register
CERS HAZ WASTE ..... CERS HAZ WASTE

Local Lists of Registered Storage Tanks

CA FID UST ..... Facility Inventory Database
CERS TANKS ..... California Environmental Reporting System (CERS) Tanks

Local Land Records

LIENS ..... Environmental Liens Listing
LIENS 2 ..... CERCLA Lien Information
DEED ..... Deed Restriction Listing

Records of Emergency Release Reports

HMIRS ..... Hazardous Materials Information Reporting System
LDS ..... Land Disposal Sites Listing
MCS ..... Military Cleanup Sites Listing
SPILLS 90 ..... SPILLS 90 data from FirstSearch

Other Ascertainable Records

FUDS ..... Formerly Used Defense Sites
DOD ..... Department of Defense Sites
SCRD DRYCLEANERS ..... State Coalition for Remediation of Drycleaners Listing
US FIN ASSUR ..... Financial Assurance Information
EPA WATCH LIST ..... EPA WATCH LIST
2020 COR ACTION ..... 2020 Corrective Action Program List
TSCA ..... Toxic Substances Control Act
TRIS ..... Toxic Chemical Release Inventory System

SSTS	Section 7 Tracking Systems
ROD	Records Of Decision
RMP	Risk Management Plans
RAATS	RCRA Administrative Action Tracking System
PRP	Potentially Responsible Parties
PADS	PCB Activity Database System
ICIS	Integrated Compliance Information System
FTTS	FIFRA/ TSCA Tracking System - FIFRA (Federal Insecticide, Fungicide, & Rodenticide Act)/TSCA (Toxic Substances Control Act)
MLTS	Material Licensing Tracking System
COAL ASH DOE	Steam-Electric Plant Operation Data
COAL ASH EPA	Coal Combustion Residues Surface Impoundments List
PCB TRANSFORMER	PCB Transformer Registration Database
RADINFO	Radiation Information Database
HIST FTTS	FIFRA/TSCA Tracking System Administrative Case Listing
DOT OPS	Incident and Accident Data
CONSENT	Superfund (CERCLA) Consent Decrees
INDIAN RESERV	Indian Reservations
FUSRAP	Formerly Utilized Sites Remedial Action Program
UMTRA	Uranium Mill Tailings Sites
LEAD SMELTERS	Lead Smelter Sites
US AIRS	Aerometric Information Retrieval System Facility Subsystem
US MINES	Mines Master Index File
ABANDONED MINES	Abandoned Mines
UXO	Unexploded Ordnance Sites
DOCKET HWC	Hazardous Waste Compliance Docket Listing
FUELS PROGRAM	EPA Fuels Program Registered Listing
CA BOND EXP. PLAN	Bond Expenditure Plan
Cortese	"Cortese" Hazardous Waste & Substances Sites List
CUPA Listings	CUPA Resources List
DRYCLEANERS	Cleaner Facilities
ENF	Enforcement Action Listing
Financial Assurance	Financial Assurance Information Listing
ICE	ICE
HWT	Registered Hazardous Waste Transporter Database
MINES	Mines Site Location Listing
MWMP	Medical Waste Management Program Listing
PEST LIC	Pesticide Regulation Licenses Listing
PROC	Certified Processors Database
Notify 65	Proposition 65 Records
UIC	UIC Listing
WASTEWATER PITS	Oil Wastewater Pits Listing
WDS	Waste Discharge System
WIP	Well Investigation Program Case List
PROJECT	PROJECT (GEOTRACKER)
SAMPLING POINT	SAMPLING POINT (GEOTRACKER)
OTHER OIL GAS	OTHER OIL & GAS (GEOTRACKER)
WELL STIM PROJ	Well Stimulation Project (GEOTRACKER)
CERS	CERS
MILITARY PRIV SITES	MILITARY PRIV SITES (GEOTRACKER)
WDR	Waste Discharge Requirements Listing
NON-CASE INFO	NON-CASE INFO (GEOTRACKER)
UIC GEO	UIC GEO (GEOTRACKER)
PROD WATER PONDS	PROD WATER PONDS (GEOTRACKER)

EDR HIGH RISK HISTORICAL RECORDS

EDR Exclusive Records

EDR MGP	EDR Proprietary Manufactured Gas Plants

EXECUTIVE SUMMARY

EDR Hist Auto ---------- EDR Exclusive Historical Auto Stations
EDR Hist Cleaner ---------- EDR Exclusive Historical Cleaners

EDR RECOVERED GOVERNMENT ARCHIVES

Exclusive Recovered Govt. Archives

RGA LF ---------- Recovered Government Archive Solid Waste Facilities List

SURROUNDING SITES: SEARCH RESULTS

Surrounding sites were identified in the following databases.

Elevations have been determined from the USGS Digital Elevation Model and should be evaluated on a relative (not an absolute) basis. Relative elevation information between sites of close proximity should be field verified. Sites with an elevation equal to or higher than the target property have been differentiated below from sites with an elevation lower than the target property.
Page numbers and map identification numbers refer to the EDR Radius Map report where detailed data on individual sites can be reviewed.

Sites listed in ***bold italics*** are in multiple databases.

Unmappable (orphan) sites are not considered in the foregoing analysis.

STANDARD ENVIRONMENTAL RECORDS

Federal RCRA generators list

RCRA-SQG: RCRAInfo is EPA's comprehensive information system, providing access to data supporting the Resource Conservation and Recovery Act (RCRA) of 1976 and the Hazardous and Solid Waste Amendments (HSWA) of 1984. The database includes selective information on sites which generate, transport, store, treat and/or dispose of hazardous waste as defined by the Resource Conservation and Recovery Act (RCRA). Small quantity generators (SQGs) generate between 100 kg and 1,000 kg of hazardous waste per month.

A review of the RCRA-SQG list, as provided by EDR, and dated 03/01/2018 has revealed that there are 4 RCRA-SQG sites within approximately 0.25 miles of the target property.

Equal/Higher Elevation	Address	Direction / Distance	Map ID	Page
HOME DEPOT USA INC H EPA ID:: CAR000168153	11650 VENTURE DRIVE	NW 0 - 1/8 (0.075 mi.)	44	69
HOME DEPOT USA HD 95 EPA ID:: CAR000224477	11625 VENTURE DR	NNW 1/8 - 1/4 (0.183 mi.)	B48	75
ORANGE COUNTY ALTERN EPA ID:: CAR000032771	***11040 INLAND AVE***	***ENE 1/8 - 1/4 (0.187 mi.)***	***49***	***78***
NATIONAL DISTRIBUTIO EPA ID:: CAD981574122	***11888 MISSION BLVD***	***W 1/8 - 1/4 (0.205 mi.)***	***D51***	***83***

RCRA-CESQG: RCRAInfo is EPA's comprehensive information system, providing access to data supporting the Resource Conservation and Recovery Act (RCRA) of 1976 and the Hazardous and Solid Waste Amendments (HSWA) of 1984. The database includes selective information on sites which generate, transport, store, treat and/or dispose of hazardous waste as defined by the Resource Conservation and Recovery Act (RCRA). Conditionally exempt small quantity generators (CESQGs) generate less than 100 kg of hazardous waste, or less than 1 kg of acutely hazardous waste per month.

A review of the RCRA-CESQG list, as provided by EDR, and dated 03/01/2018 has revealed that there is 1 RCRA-CESQG site within approximately 0.25 miles of the target property.

Lower Elevation	Address	Direction / Distance	Map ID	Page
IBERIA/GM BUILDING # EPA ID:: CAR000278366	11600 IBERIA ST	S 0 - 1/8 (0.055 mi.)	43	66

State- and tribal - equivalent NPL

RESPONSE: Identifies confirmed release sites where DTSC is involved in remediation, either in a lead or oversight capacity. These confirmed release sites are generally high-priority and high potential risk.

A review of the RESPONSE list, as provided by EDR, has revealed that there is 1 RESPONSE site within approximately 1 mile of the target property.

Equal/Higher Elevation	Address	Direction / Distance	Map ID	Page
ORCHID PAPER PRODUCT Database: RESPONSE, Date of Government Version: 07/30/2018 Status: Certified Facility Id: 36260001	***INDUSTRY AVENUE***	***NE 1/2 - 1 (0.838 mi.)***	***71***	***172***

State- and tribal - equivalent CERCLIS

ENVIROSTOR: The Department of Toxic Substances Control's (DTSC's) Site Mitigation and Brownfields Reuse Program's (SMBRP's) EnviroStor database identifes sites that have known contamination or sites for which there may be reasons to investigate further. The database includes the following site types: Federal Superfund sites (National Priorities List (NPL)); State Response, including Military Facilities and State Superfund; Voluntary Cleanup; and School sites. EnviroStor provides similar information to the information that was available in CalSites, and provides additional site information, including, but not limited to, identification of formerly-contaminated properties that have been released for reuse, properties where environmental deed restrictions have been recorded to prevent inappropriate land uses, and risk characterization information that is used to assess potential impacts to public health and the environment at contaminated sites.

A review of the ENVIROSTOR list, as provided by EDR, and dated 07/30/2018 has revealed that there are 11 ENVIROSTOR sites within approximately 1 mile of the target property.

Equal/Higher Elevation	Address	Direction / Distance	Map ID	Page
MIRA LOMA ENG SUB-DE Facility Id: 80000320 Status: Inactive - Needs Evaluation		NE 1/4 - 1/2 (0.472 mi.)	66	118
CAPITOL INDUSTRIAL P	SOUTH END OF INDUSTR	NE 1/2 - 1 (0.587 mi.)	67	119

Facility Id: 36280130
Status: No Further Action

MARCH COMM ANNEX Facility Id: 80000081 Status: Inactive - Needs Evaluation		NNE 1/2 - 1 (0.679 mi.)	69	161
ORCHID PAPER PRODUCT Facility Id: 36260001 Status: Certified	***INDUSTRY AVENUE***	***NE 1/2 - 1 (0.838 mi.)***	***71***	***172***
SIERRA ALUMINUM CO. Facility Id: 71003587 Status: No Action Required	***11806 PACIFIC AVENUE***	***NE 1/2 - 1 (0.867 mi.)***	***72***	***176***
SIERRA ALUMINUM CO. Facility Id: 71002974 Status: No Action Required	11711 PACIFIC AVENUE	NE 1/2 - 1 (0.961 mi.)	74	185

Lower Elevation	Address	Direction / Distance	Map ID	Page
QM SUPPLY DEPOT Facility Id: 80000871 Status: Inactive - Needs Evaluation		WNW 1/4 - 1/2 (0.304 mi.)	G63	115
MIRA LOMA GM DEPOT Facility Id: 80000321 Status: Inactive - Needs Evaluation		WNW 1/4 - 1/2 (0.304 mi.)	G64	116
MIRA LOMA AFS Facility Id: 80000319 Status: Inactive - Needs Evaluation		WNW 1/4 - 1/2 (0.304 mi.)	G65	117
ALUMINUM DIE CASTING Facility Id: 71002959 Status: Inactive - Needs Evaluation	***10775 SAN SEVAINE***	***SE 1/2 - 1 (0.683 mi.)***	***70***	***162***
LORCIN ENGRG. CO., I Facility Id: 71003324 Status: Inactive - Needs Evaluation	3830 WACKER DRIVE	ESE 1/2 - 1 (0.891 mi.)	73	184

State and tribal leaking storage tank lists

LUST: Leaking Underground Storage Tank (LUST) Sites included in GeoTracker. GeoTracker is the Water Boards data management system for sites that impact, or have the potential to impact, water quality in California, with emphasis on groundwater.

A review of the LUST list, as provided by EDR, has revealed that there are 9 LUST sites within approximately 0.5 miles of the target property.

Equal/Higher Elevation	Address	Direction / Distance	Map ID	Page
COUNTY OF RIVERSIDE Database: LUST, Date of Government Version: 09/10/2018 Database: RIVERSIDE CO. LUST, Date of Government Version: 10/10/2018 Status: Completed - Case Closed Facility Id: 960074 Global Id: T0606500455	11511 VENTURE DR	NNW 1/8 - 1/4 (0.180 mi.)	B46	72

Facility Status: 9

RIVERSIDE, CO. OF ***11511 VENTURE DR*** ***NNW 1/8 - 1/4 (0.180 mi.)*** ***B47*** ***73***
Database: LUST REG 8, Date of Government Version: 02/14/2005
Facility Status: Case Closed
Global ID: T0606500455

NATIONAL DISTRIBUTIO ***11888 MISSION BLVD*** ***W 1/8 - 1/4 (0.205 mi.)*** ***D51*** ***83***
Database: RIVERSIDE CO. LUST, Date of Government Version: 10/10/2018
Facility Id: 9915850
Facility Status: 9

CONSOLIDATED FREIGHT ***11888*** ***W 1/8 - 1/4 (0.205 mi.)*** ***D52*** ***91***
Database: LUST, Date of Government Version: 09/10/2018
Status: Completed - Case Closed
Global Id: T0606500619

SWIFT TRANSPORTATION ***11888 MISSION BLVD*** ***W 1/8 - 1/4 (0.205 mi.)*** ***D53*** ***94***
Database: LUST REG 8, Date of Government Version: 02/14/2005
Facility Status: Leak being confirmed
Global ID: T0606500619

FLYERS #462 11074 INLAND AVENUE NE 1/8 - 1/4 (0.215 mi.) E54 100
Database: LUST, Date of Government Version: 09/10/2018
Status: Completed - Case Closed
Global Id: T10000007147

FLYERS #462 11074 INLAND NE 1/8 - 1/4 (0.215 mi.) E56 103
Database: RIVERSIDE CO. LUST, Date of Government Version: 10/10/2018
Facility Id: 2015RO6600626
Facility Status: 9

Lower Elevation	Address	Direction / Distance	Map ID	Page

ETIWANDA GAS MART ***3710 ETIWANDA AVE*** ***ESE 1/8 - 1/4 (0.234 mi.)*** ***F60*** ***108***
Database: LUST REG 8, Date of Government Version: 02/14/2005
Facility Status: Leak being confirmed
Global ID: T0606500561

FOOD GAS & GO MINI M 3710 ETIWANDA AVE ESE 1/8 - 1/4 (0.234 mi.) F61 109
Database: LUST, Date of Government Version: 09/10/2018
Database: RIVERSIDE CO. LUST, Date of Government Version: 10/10/2018
Status: Completed - Case Closed
Facility Id: 9814821
Global Id: T0606500561
Facility Status: 9

State and tribal registered storage tank lists

UST: The Underground Storage Tank database contains registered USTs. USTs are regulated under Subtitle I of the Resource Conservation and Recovery Act (RCRA). The data come from the State Water Resources Control Board's Hazardous Substance Storage Container Database.

A review of the UST list, as provided by EDR, has revealed that there are 3 UST sites within approximately 0.25 miles of the target property.

Equal/Higher Elevation	Address	Direction / Distance	Map ID	Page

SWIFT TRANSPORTATION ***11888 MISSION BLVD*** ***W 1/8 - 1/4 (0.205 mi.)*** ***D53*** ***94***
Database: RIVERSIDE CO. UST, Date of Government Version: 10/10/2018
Database: UST, Date of Government Version: 09/10/2018

Facility Id: 237

POMA AUTOMATED FUELI	11074 INLAND AVE	NE 1/8 - 1/4 (0.215 mi.)	E55	103

Database: RIVERSIDE CO. UST, Date of Government Version: 10/10/2018
Database: UST, Date of Government Version: 09/10/2018
Facility Id: 595
Facility Id: FA0043782

Lower Elevation	Address	Direction / Distance	Map ID	Page
ETIWANDA GAS MART	***3710 ETIWANDA AVE***	***ESE 1/8 - 1/4 (0.234 mi.)***	***F60***	***108***

Database: RIVERSIDE CO. UST, Date of Government Version: 10/10/2018
Database: UST, Date of Government Version: 09/10/2018
Facility Id: 323
Facility Id: FA0037153

AST: A listing of aboveground storage tank petroleum storage tank locations.

A review of the AST list, as provided by EDR, has revealed that there is 1 AST site within approximately 0.25 miles of the target property.

Lower Elevation	Address	Direction / Distance	Map ID	Page
JURUPA COMMUNITY SVC	11561 IBERIA ST	SSE 0 - 1/8 (0.095 mi.)	45	71

Database: AST, Date of Government Version: 07/06/2016

ADDITIONAL ENVIRONMENTAL RECORDS

Local Lists of Hazardous waste / Contaminated Sites

HIST Cal-Sites: Formerly known as ASPIS, this database contains both known and potential hazardous substance sites. The source is the California Department of Toxic Substance Control. No longer updated by the state agency. It has been replaced by ENVIROSTOR.

A review of the HIST Cal-Sites list, as provided by EDR, and dated 08/08/2005 has revealed that there is 1 HIST Cal-Sites site within approximately 1 mile of the target property.

Equal/Higher Elevation	Address	Direction / Distance	Map ID	Page
ORCHID PAPER PRODUCT	***INDUSTRY AVENUE***	***NE 1/2 - 1 (0.838 mi.)***	***71***	***172***

Local Lists of Registered Storage Tanks

SWEEPS UST: Statewide Environmental Evaluation and Planning System. This underground storage tank listing was updated and maintained by a company contacted by the SWRCB in the early 1990's. The listing is no longer updated or maintained. The local agency is the contact for more information on a site on the SWEEPS list.

A review of the SWEEPS UST list, as provided by EDR, and dated 06/01/1994 has revealed that there are

2 SWEEPS UST sites within approximately 0.25 miles of the target property.

Equal/Higher Elevation	Address	Direction / Distance	Map ID	Page
SWIFT TRANSPORTATION	***11888 MISSION BLVD***	***W 1/8 - 1/4 (0.205 mi.)***	***D53***	***94***
Status: A Tank Status: A Comp Number: 21780				

Lower Elevation	Address	Direction / Distance	Map ID	Page
FOOD GAS N GO MINI-M	***3710 ETIWANDA AVE***	***ESE 1/8 - 1/4 (0.234 mi.)***	***F59***	***106***
Status: A Tank Status: A Comp Number: 44921				

HIST UST: Historical UST Registered Database.

A review of the HIST UST list, as provided by EDR, and dated 10/15/1990 has revealed that there are 2 HIST UST sites within approximately 0.25 miles of the target property.

Equal/Higher Elevation	Address	Direction / Distance	Map ID	Page
NATIONAL DISTRIBUTIO	***11888 MISSION BLVD***	***W 1/8 - 1/4 (0.205 mi.)***	***D51***	***83***
Facility Id: 00000021780				

Lower Elevation	Address	Direction / Distance	Map ID	Page
FOOD GAS N GO MINI-M	***3710 ETIWANDA AVE***	***ESE 1/8 - 1/4 (0.234 mi.)***	***F59***	***106***
Facility Id: 00000044921				

Other Ascertainable Records

RCRA NonGen / NLR: RCRAInfo is EPA's comprehensive information system, providing access to data supporting the Resource Conservation and Recovery Act (RCRA) of 1976 and the Hazardous and Solid Waste Amendments (HSWA) of 1984. The database includes selective information on sites which generate, transport, store, treat and/or dispose of hazardous waste as defined by the Resource Conservation and Recovery Act (RCRA). Non-Generators do not presently generate hazardous waste.

A review of the RCRA NonGen / NLR list, as provided by EDR, and dated 03/01/2018 has revealed that there are 3 RCRA NonGen / NLR sites within approximately 0.25 miles of the target property.

Equal/Higher Elevation	Address	Direction / Distance	Map ID	Page
ORANGE COUNTY ALTERN	***11186 VENTURE AVE***	***NNE 1/8 - 1/4 (0.201 mi.)***	***C50***	***80***
EPA ID:: CAR000002170				
SOURCEONE HEALTHCARE	11158 VENTURA DR	NNE 1/8 - 1/4 (0.217 mi.)	C57	103
EPA ID:: CAR000151308				

Lower Elevation	Address	Direction / Distance	Map ID	Page
PREVOST CAR INC	***3384 DE FOREST CR***	***E 1/8 - 1/4 (0.217 mi.)***	***58***	***105***

EPA ID:: CAR000068593

HIST CORTESE: The sites for the list are designated by the State Water Resource Control Board [LUST], the Integrated Waste Board [SWF/LS], and the Department of Toxic Substances Control [CALSITES]. This listing is no longer updated by the state agency.

A review of the HIST CORTESE list, as provided by EDR, and dated 04/01/2001 has revealed that there are 3 HIST CORTESE sites within approximately 0.5 miles of the target property.

Equal/Higher Elevation	Address	Direction / Distance	Map ID	Page
RIVERSIDE, CO. OF Reg Id: 083302806T	***11511 VENTURE DR***	***NNW 1/8 - 1/4 (0.180 mi.)***	***B47***	***73***
CONSOLIDATED FREIGHT Reg Id: 083303617T	***11888***	***W 1/8 - 1/4 (0.205 mi.)***	***D52***	***91***

Lower Elevation	Address	Direction / Distance	Map ID	Page
VANDER TUIG DAIRY Reg Id: 8 335279001	***3941 WINEVILLE***	***WSW 1/4 - 1/2 (0.299 mi.)***	***62***	***113***

HWP: Detailed information on permitted hazardous waste facilities and corrective action ("cleanups") tracked in EnviroStor.

A review of the HWP list, as provided by EDR, and dated 08/20/2018 has revealed that there is 1 HWP site within approximately 1 mile of the target property.

Equal/Higher Elevation	Address	Direction / Distance	Map ID	Page
BUILDING MATERIALS M EPA Id: CAD021789284 Cleanup Status: CLOSED	***11800 INDUSTRY AVE***	***NE 1/2 - 1 (0.674 mi.)***	***68***	***121***

EXECUTIVE SUMMARY

Due to poor or inadequate address information, the following sites were not mapped. Count: 4 records.

Site Name	Database(s)
SAFEWAY PLAZA CLEANERS	CDL
SO CAL GAS/ONTARIO MGP	DRYCLEANERS
MILLIKEN SANITARY LANDFILL	EDR MGP
	ENVIROSTOR

OVERVIEW MAP - 5480862.2S

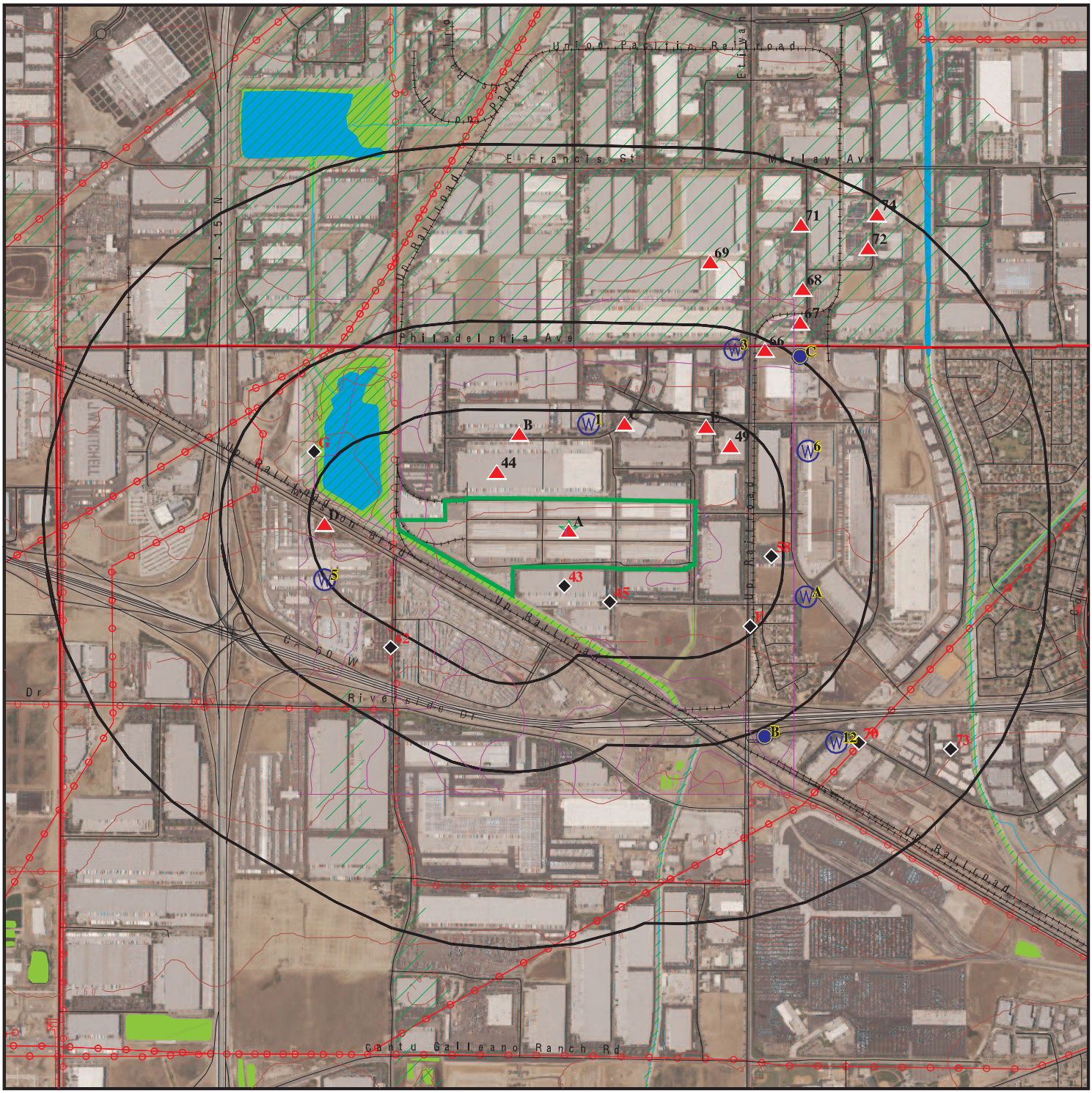
Union Pacific Railroad
E Francis St
Merlay Ave
Philadelphia Ave
Up Railroad
Up Railroad
Up Railroad

DETAIL MAP - 5480862.2S

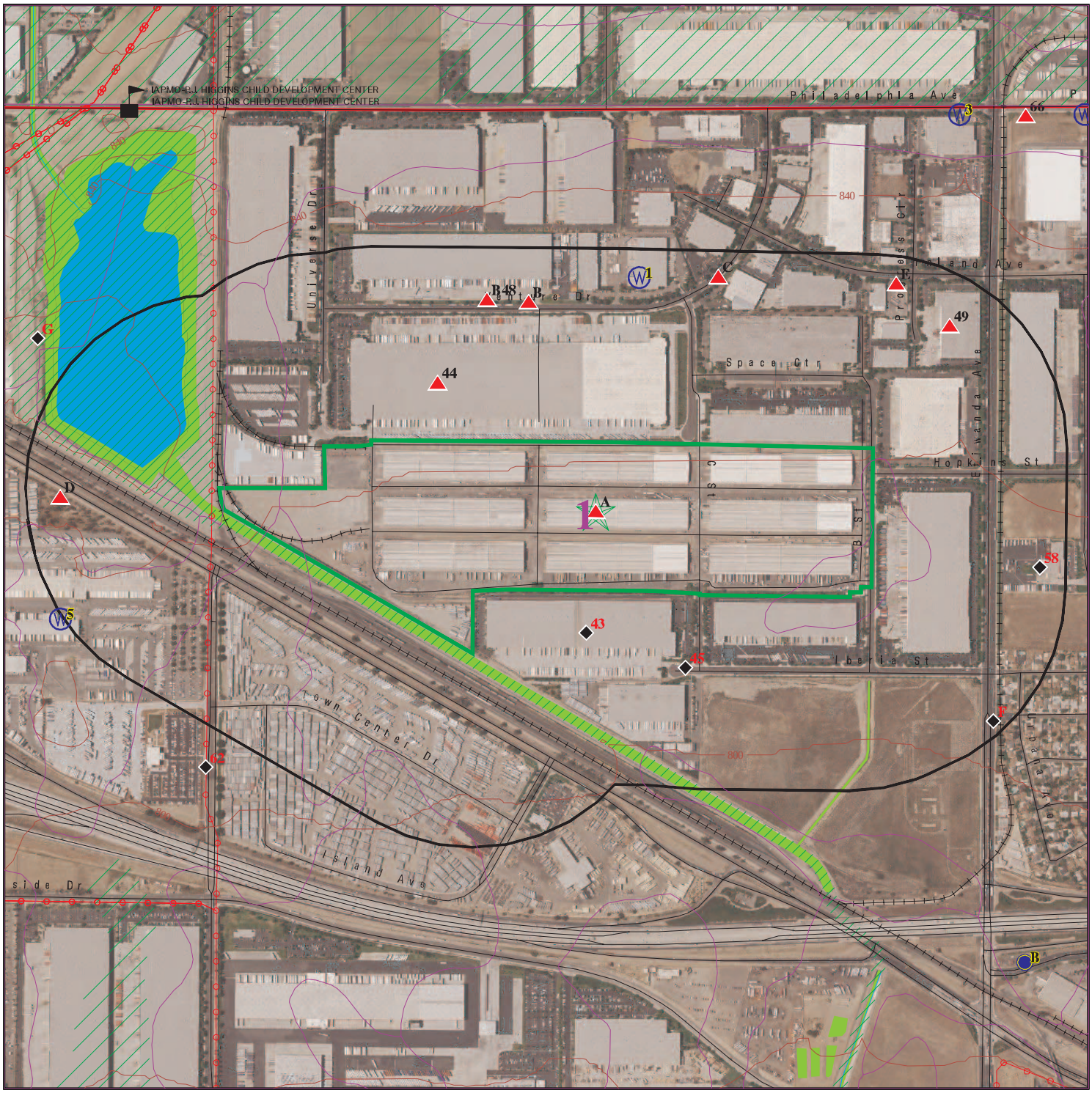

Target Property

Sites at elevations higher than or equal to the target property

Sites at elevations lower than the target property

Manufactured Gas Plants

Sensitive Receptors

National Priority List Sites

Dept. Defense Sites

0 1/8 1/4 1/2 Miles

Indian Reservations BIA

County Boundary

Power transmission lines

100-year flood zone

500-year flood zone

National Wetland Inventory

State Wetlands

Areas of Concern

This report includes Interactive Map Layers to display and/or hide map information. The legend includes only those icons for the default map view.

SITE NAME:	Space Center Inc.-3401 Etiwanda Ave - Bldg 711-931	CLIENT:	Partner Engineering and Science, Inc.
ADDRESS:	3401 Etiwanda Ave - Bldg 711-931* Mira Loma CA 91752	CONTACT:	Thomas Campagna
LAT/LONG:	34.025925 / 117.533263	INQUIRY #:	5480862.2s
		DATE:	November 09, 2018 6:37 pm

Copyright © 2018 EDR, Inc. © 2015 TomTom Rel. 2015.

MAP FINDINGS SUMMARY

Database	Search Distance (Miles)	Target Property	< 1/8	1/8 - 1/4	1/4 - 1/2	1/2 - 1	> 1	Total Plotted
STANDARD ENVIRONMENTAL RECORDS								
Federal NPL site list								
NPL	1.000		0	0	0	0	NR	0
Proposed NPL	1.000		0	0	0	0	NR	0
NPL LIENS	TP		NR	NR	NR	NR	NR	0
Federal Delisted NPL site list								
Delisted NPL	1.000		0	0	0	0	NR	0
Federal CERCLIS list								
FEDERAL FACILITY	0.500		0	0	0	NR	NR	0
SEMS	0.500		0	0	0	NR	NR	0
Federal CERCLIS NFRAP site list								
SEMS-ARCHIVE	0.500		0	0	0	NR	NR	0
Federal RCRA CORRACTS facilities list								
CORRACTS	1.000		0	0	0	0	NR	0
Federal RCRA non-CORRACTS TSD facilities list								
RCRA-TSDF	0.500	1	0	0	0	NR	NR	1
Federal RCRA generators list								
RCRA-LQG	0.250		0	0	NR	NR	NR	0
RCRA-SQG	0.250	1	1	3	NR	NR	NR	5
RCRA-CESQG	0.250		1	0	NR	NR	NR	1
Federal institutional controls / engineering controls registries								
LUCIS	0.500		0	0	0	NR	NR	0
US ENG CONTROLS	0.500		0	0	0	NR	NR	0
US INST CONTROL	0.500		0	0	0	NR	NR	0
Federal ERNS list								
ERNS	TP		NR	NR	NR	NR	NR	0
State- and tribal - equivalent NPL								
RESPONSE	1.000		0	0	0	1	NR	1
State- and tribal - equivalent CERCLIS								
ENVIROSTOR	1.000		0	0	4	7	NR	11
State and tribal landfill and/or solid waste disposal site lists								
SWF/LF	0.500		0	0	0	NR	NR	0
State and tribal leaking storage tank lists								
LUST	0.500	2	0	9	0	NR	NR	11

MAP FINDINGS SUMMARY

Database	Search Distance (Miles)	Target Property	< 1/8	1/8 - 1/4	1/4 - 1/2	1/2 - 1	> 1	Total Plotted
INDIAN LUST	0.500		0	0	0	NR	NR	0
CPS-SLIC	0.500		0	0	0	NR	NR	0
State and tribal registered storage tank lists								
FEMA UST	0.250		0	0	NR	NR	NR	0
UST	0.250		0	3	NR	NR	NR	3
AST	0.250		1	0	NR	NR	NR	1
INDIAN UST	0.250		0	0	NR	NR	NR	0
State and tribal voluntary cleanup sites								
VCP	0.500		0	0	0	NR	NR	0
INDIAN VCP	0.500		0	0	0	NR	NR	0
State and tribal Brownfields sites								
BROWNFIELDS	0.500		0	0	0	NR	NR	0
ADDITIONAL ENVIRONMENTAL RECORDS								
Local Brownfield lists								
US BROWNFIELDS	0.500		0	0	0	NR	NR	0
Local Lists of Landfill / Solid Waste Disposal Sites								
WMUDS/SWAT	0.500		0	0	0	NR	NR	0
SWRCY	0.500		0	0	0	NR	NR	0
HAULERS	TP		NR	NR	NR	NR	NR	0
INDIAN ODI	0.500		0	0	0	NR	NR	0
ODI	0.500		0	0	0	NR	NR	0
DEBRIS REGION 9	0.500		0	0	0	NR	NR	0
IHS OPEN DUMPS	0.500		0	0	0	NR	NR	0
Local Lists of Hazardous waste / Contaminated Sites								
US HIST CDL	TP		NR	NR	NR	NR	NR	0
HIST Cal-Sites	1.000		0	0	0	1	NR	1
SCH	0.250		0	0	NR	NR	NR	0
CDL	TP		NR	NR	NR	NR	NR	0
Toxic Pits	1.000		0	0	0	0	NR	0
US CDL	TP		NR	NR	NR	NR	NR	0
CERS HAZ WASTE	0.250		0	0	NR	NR	NR	0
Local Lists of Registered Storage Tanks								
SWEEPS UST	0.250		0	2	NR	NR	NR	2
HIST UST	0.250	2	0	2	NR	NR	NR	4
CA FID UST	0.250		0	0	NR	NR	NR	0
CERS TANKS	0.250		0	0	NR	NR	NR	0
Local Land Records								
LIENS	TP		NR	NR	NR	NR	NR	0
LIENS 2	TP		NR	NR	NR	NR	NR	0

MAP FINDINGS SUMMARY

Database	Search Distance (Miles)	Target Property	< 1/8	1/8 - 1/4	1/4 - 1/2	1/2 - 1	> 1	Total Plotted
DEED	0.500		0	0	0	NR	NR	0
Records of Emergency Release Reports								
HMIRS	TP		NR	NR	NR	NR	NR	0
CHMIRS	TP	1	NR	NR	NR	NR	NR	1
LDS	TP		NR	NR	NR	NR	NR	0
MCS	TP		NR	NR	NR	NR	NR	0
SPILLS 90	TP		NR	NR	NR	NR	NR	0
Other Ascertainable Records								
RCRA NonGen / NLR	0.250	2	0	3	NR	NR	NR	5
FUDS	1.000		0	0	0	0	NR	0
DOD	1.000		0	0	0	0	NR	0
SCRD DRYCLEANERS	0.500		0	0	0	NR	NR	0
US FIN ASSUR	TP		NR	NR	NR	NR	NR	0
EPA WATCH LIST	TP		NR	NR	NR	NR	NR	0
2020 COR ACTION	0.250		0	0	NR	NR	NR	0
TSCA	TP		NR	NR	NR	NR	NR	0
TRIS	TP		NR	NR	NR	NR	NR	0
SSTS	TP		NR	NR	NR	NR	NR	0
ROD	1.000		0	0	0	0	NR	0
RMP	TP		NR	NR	NR	NR	NR	0
RAATS	TP		NR	NR	NR	NR	NR	0
PRP	TP		NR	NR	NR	NR	NR	0
PADS	TP		NR	NR	NR	NR	NR	0
ICIS	TP		NR	NR	NR	NR	NR	0
FTTS	TP		NR	NR	NR	NR	NR	0
MLTS	TP		NR	NR	NR	NR	NR	0
COAL ASH DOE	TP		NR	NR	NR	NR	NR	0
COAL ASH EPA	0.500		0	0	0	NR	NR	0
PCB TRANSFORMER	TP		NR	NR	NR	NR	NR	0
RADINFO	TP		NR	NR	NR	NR	NR	0
HIST FTTS	TP		NR	NR	NR	NR	NR	0
DOT OPS	TP		NR	NR	NR	NR	NR	0
CONSENT	1.000		0	0	0	0	NR	0
INDIAN RESERV	1.000		0	0	0	0	NR	0
FUSRAP	1.000		0	0	0	0	NR	0
UMTRA	0.500		0	0	0	NR	NR	0
LEAD SMELTERS	TP		NR	NR	NR	NR	NR	0
US AIRS	TP		NR	NR	NR	NR	NR	0
US MINES	0.250		0	0	NR	NR	NR	0
ABANDONED MINES	0.250		0	0	NR	NR	NR	0
FINDS	TP	10	NR	NR	NR	NR	NR	10
UXO	1.000		0	0	0	0	NR	0
DOCKET HWC	TP		NR	NR	NR	NR	NR	0
ECHO	TP	5	NR	NR	NR	NR	NR	5
FUELS PROGRAM	0.250		0	0	NR	NR	NR	0
CA BOND EXP. PLAN	1.000		0	0	0	0	NR	0
Cortese	0.500		0	0	0	NR	NR	0
CUPA Listings	0.250		0	0	NR	NR	NR	0
DRYCLEANERS	0.250		0	0	NR	NR	NR	0

MAP FINDINGS SUMMARY

Database	Search Distance (Miles)	Target Property	< 1/8	1/8 - 1/4	1/4 - 1/2	1/2 - 1	> 1	Total Plotted
EMI	TP	4	NR	NR	NR	NR	NR	4
ENF	TP		NR	NR	NR	NR	NR	0
Financial Assurance	TP		NR	NR	NR	NR	NR	0
HAZNET	TP	18	NR	NR	NR	NR	NR	18
ICE	TP		NR	NR	NR	NR	NR	0
HIST CORTESE	0.500	1	0	2	1	NR	NR	4
HWP	1.000	1	0	0	0	1	NR	2
HWT	0.250		0	0	NR	NR	NR	0
MINES	0.250		0	0	NR	NR	NR	0
MWMP	0.250		0	0	NR	NR	NR	0
NPDES	TP	4	NR	NR	NR	NR	NR	4
PEST LIC	TP		NR	NR	NR	NR	NR	0
PROC	0.500		0	0	0	NR	NR	0
Notify 65	1.000		0	0	0	0	NR	0
UIC	TP		NR	NR	NR	NR	NR	0
WASTEWATER PITS	0.500		0	0	0	NR	NR	0
WDS	TP		NR	NR	NR	NR	NR	0
WIP	0.250		0	0	NR	NR	NR	0
PROJECT	TP		NR	NR	NR	NR	NR	0
CIWQS	TP	6	NR	NR	NR	NR	NR	6
SAMPLING POINT	TP		NR	NR	NR	NR	NR	0
OTHER OIL GAS	TP		NR	NR	NR	NR	NR	0
WELL STIM PROJ	TP		NR	NR	NR	NR	NR	0
CERS	TP		NR	NR	NR	NR	NR	0
MILITARY PRIV SITES	TP		NR	NR	NR	NR	NR	0
WDR	TP		NR	NR	NR	NR	NR	0
NON-CASE INFO	TP		NR	NR	NR	NR	NR	0
UIC GEO	TP		NR	NR	NR	NR	NR	0
PROD WATER PONDS	TP		NR	NR	NR	NR	NR	0
EDR HIGH RISK HISTORICAL RECORDS								
EDR Exclusive Records								
EDR MGP	1.000		0	0	0	0	NR	0
EDR Hist Auto	0.125		0	NR	NR	NR	NR	0
EDR Hist Cleaner	0.125		0	NR	NR	NR	NR	0
EDR RECOVERED GOVERNMENT ARCHIVES								
Exclusive Recovered Govt. Archives								
RGA LF	TP		NR	NR	NR	NR	NR	0
RGA LUST	TP	3	NR	NR	NR	NR	NR	3
- Totals --		61	3	24	5	10	0	103

NOTES:

TP = Target Property

NR = Not Requested at this Search Distance

Sites may be listed in more than one database

A1 **SPACE CENTER MIRA LOMA** **LUST** **S102437939**
Target **3401 ETIWANDA AVE** **N/A**
Property **MIRA LOMA, CA 91752**

Site 1 of 42 in cluster A

Actual: **817 ft.**

LUST REG 8:

Region:	8
County:	Riverside
Regional Board:	Santa Ana Region
Facility Status:	Case Closed
Case Number:	083301605T
Local Case Num:	90640
Case Type:	Soil only
Substance:	Gasoline
Qty Leaked:	Not reported
Abate Method:	Not reported
Cross Street:	Not reported
Enf Type:	None Taken
Funding:	Not reported
How Discovered:	Tank Closure
How Stopped:	Not reported
Leak Cause:	UNK
Leak Source:	Tank
Global ID:	T0606500200
How Stopped Date:	6/22/1990
Enter Date:	7/25/1990
Date Confirmation of Leak Began:	Not reported
Date Preliminary Assessment Began:	7/30/1990
Discover Date:	6/22/1990
Enforcement Date:	1/1/1965
Close Date:	1/2/1991
Date Prelim Assessment Workplan Submitted:	Not reported
Date Pollution Characterization Began:	Not reported
Date Remediation Plan Submitted:	Not reported
Date Remedial Action Underway:	Not reported
Date Post Remedial Action Monitoring:	Not reported
Enter Date:	7/25/1990
GW Qualifies:	Not reported
Soil Qualifies:	Not reported
Operator:	Not reported
Facility Contact:	Not reported
Interim:	Not reported
Oversite Program:	LUST
Latitude:	34.0255466
Longitude:	-117.5245268
MTBE Date:	Not reported
Max MTBE GW:	Not reported
MTBE Concentration:	0
Max MTBE Soil:	Not reported
MTBE Fuel:	1
MTBE Tested:	Site NOT Tested for MTBE.Includes Unknown and Not Analyzed.
MTBE Class:	*
Staff:	PAH
Staff Initials:	UNK
Lead Agency:	Local Agency
Local Agency:	33000L
Hydr Basin #:	UPPER SANTA ANA VALL
Beneficial:	Not reported

SPACE CENTER MIRA LOMA (Continued) **S102437939**

Priority: Not reported
Cleanup Fund Id: Not reported
Work Suspended: Not reported
Summary: Not reported

A2
Target Property
Actual: 817 ft.

NORTH AMERICAN CAR CORPORATION **RCRA-TSDF** **1000404816**
3401 ETIWANDA AVENUE **RCRA NonGen / NLR** **CAD091927095**
MIRA LOMA, CA 91752 **FINDS**
ECHO
Site 2 of 42 in cluster A **HAZNET**
HWP

RCRA-TSDF:
Date form received by agency: 04/07/1994
Facility name: NORTH AMERICAN CAR CORPORATION
Site name: GE RAILCAR REPAIR
Facility address: 3401 ETIWANDA AVENUE
MIRA LOMA, CA 91752-0000
EPA ID: CAD091927095
Mailing address: 33 WEST MONROE STREET
CHICAGO, IL 60603-0000
Contact: ANGELO R CALVACHE
Contact address: Not reported
Not reported
Contact country: US
Contact telephone: 312-853-5062
Contact email: Not reported
EPA Region: 09
Land type: Facility is not located on Indian land. Additional information is not known.
Classification: TSDF
Description: Handler is engaged in the treatment, storage or disposal of hazardous waste
Classification: Non-Generator
Description: Handler: Non-Generators do not presently generate hazardous waste

Owner/Operator Summary:
Owner/operator name: NORTH AMERICAN CAR CORPORATION
Owner/operator address: 222 S. RIVERSIDE PLAZA
CHICAGO, IL 60606
Owner/operator country: Not reported
Owner/operator telephone: 312-648-4000
Owner/operator email: Not reported
Owner/operator fax: Not reported
Owner/operator extension: Not reported
Legal status: Private
Owner/Operator Type: Owner
Owner/Op start date: Not reported
Owner/Op end date: Not reported

Owner/operator name: NORTH AMERICAN CAR CORPORATION
Owner/operator address: 222 S. RIVERSIDE PLAZA
CITY NOT REPORTED, IL 99999
Owner/operator country: Not reported
Owner/operator telephone: 312-648-4000
Owner/operator email: Not reported
Owner/operator fax: Not reported
Owner/operator extension: Not reported

NORTH AMERICAN CAR CORPORATION (Continued) **1000404816**

Legal status: Private
Owner/Operator Type: Operator
Owner/Op start date: Not reported
Owner/Op end date: Not reported

Handler Activities Summary:
U.S. importer of hazardous waste: No
Mixed waste (haz. and radioactive): No
Recycler of hazardous waste: No
Transporter of hazardous waste: No
Treater, storer or disposer of HW: No
Underground injection activity: No
On-site burner exemption: No
Furnace exemption: No
Used oil fuel burner: No
Used oil processor: No
User oil refiner: No
Used oil fuel marketer to burner: No
Used oil Specification marketer: No
Used oil transfer facility: No
Used oil transporter: No

Historical Generators:
Date form received by agency: 09/13/1993
Site name: NORTH AMERICAN CAR CORPORATION
Classification: Not a generator, verified

Date form received by agency: 08/18/1980
Site name: NORTH AMERICAN CAR CORPORATION
Classification: Large Quantity Generator

Violation Status: No violations found

Evaluation Action Summary:
Evaluation date: 07/23/1991
Evaluation: COMPLIANCE EVALUATION INSPECTION ON-SITE
Area of violation: Not reported
Date achieved compliance: Not reported
Evaluation lead agency: State Contractor/Grantee

Evaluation date: 05/28/1991
Evaluation: COMPLIANCE EVALUATION INSPECTION ON-SITE
Area of violation: Not reported
Date achieved compliance: Not reported
Evaluation lead agency: State Contractor/Grantee

Evaluation date: 04/11/1991
Evaluation: COMPLIANCE EVALUATION INSPECTION ON-SITE
Area of violation: Not reported
Date achieved compliance: Not reported
Evaluation lead agency: State Contractor/Grantee

FINDS:

Registry ID: 110009532194

NORTH AMERICAN CAR CORPORATION (Continued) **1000404816**

Environmental Interest/Information System
RCRAInfo is a national information system that supports the Resource Conservation and Recovery Act (RCRA) program through the tracking of events and activities related to facilities that generate, transport, and treat, store, or dispose of hazardous waste. RCRAInfo allows RCRA program staff to track the notification, permit, compliance, and corrective action activities required under RCRA.

Click this hyperlink while viewing on your computer to access additional FINDS: detail in the EDR Site Report.

ECHO:

Envid:	1000404816
Registry ID:	110009532194
DFR URL:	http://echo.epa.gov/detailed-facility-report?fid=110009532194

HAZNET:

envid:	1000404816
Year:	1993
GEPAID:	CAD091927095
Contact:	NORTH AMERICAN CAR CORPORATION
Telephone:	3126484000
Mailing Name:	Not reported
Mailing Address:	33 WEST MONROE
Mailing City,St,Zip:	CHICAGO, IL 606030000
Gen County:	Not reported
TSD EPA ID:	CAD008302903
TSD County:	Not reported
Waste Category:	Waste oil and mixed oil
Disposal Method:	Recycler
Tons:	1.13410000000
Cat Decode:	Not reported
Method Decode:	Not reported
Facility County:	Riverside

envid:	1000404816
Year:	1993
GEPAID:	CAD091927095
Contact:	NORTH AMERICAN CAR CORPORATION
Telephone:	3126484000
Mailing Name:	Not reported
Mailing Address:	33 WEST MONROE
Mailing City,St,Zip:	CHICAGO, IL 606030000
Gen County:	Not reported
TSD EPA ID:	CAD008302903
TSD County:	Not reported
Waste Category:	Oxygenated solvents (acetone, butanol, ethyl acetate, etc.)
Disposal Method:	Recycler
Tons:	2.70630000000
Cat Decode:	Not reported
Method Decode:	Not reported
Facility County:	Riverside

envid:	1000404816
Year:	1993

NORTH AMERICAN CAR CORPORATION (Continued) **1000404816**

GEPAID:	CAD091927095
Contact:	NORTH AMERICAN CAR CORPORATION
Telephone:	3126484000
Mailing Name:	Not reported
Mailing Address:	33 WEST MONROE
Mailing City,St,Zip:	CHICAGO, IL 606030000
Gen County:	Not reported
TSD EPA ID:	CAT000646117
TSD County:	Not reported
Waste Category:	Metal dust (Alkaline solution (pH >= 12.5) with metals) and machining waste
Disposal Method:	Disposal, Land Fill
Tons:	200.5864
Cat Decode:	Not reported
Method Decode:	Not reported
Facility County:	Riverside

envid:	1000404816
Year:	1993
GEPAID:	CAD091927095
Contact:	NORTH AMERICAN CAR CORPORATION
Telephone:	3126484000
Mailing Name:	Not reported
Mailing Address:	33 WEST MONROE
Mailing City,St,Zip:	CHICAGO, IL 606030000
Gen County:	Not reported
TSD EPA ID:	CAT000646117
TSD County:	Not reported
Waste Category:	Empty containers less than 30 gallons
Disposal Method:	Disposal, Land Fill
Tons:	8.42800000000
Cat Decode:	Not reported
Method Decode:	Not reported
Facility County:	Riverside

envid:	1000404816
Year:	1993
GEPAID:	CAD091927095
Contact:	NORTH AMERICAN CAR CORPORATION
Telephone:	3126484000
Mailing Name:	Not reported
Mailing Address:	33 WEST MONROE
Mailing City,St,Zip:	CHICAGO, IL 606030000
Gen County:	Not reported
TSD EPA ID:	CAT000646117
TSD County:	Not reported
Waste Category:	Other inorganic solid waste
Disposal Method:	Disposal, Land Fill
Tons:	27.8124
Cat Decode:	Not reported
Method Decode:	Not reported
Facility County:	Riverside

Click this hyperlink while viewing on your computer to access
2 additional CA_HAZNET: record(s) in the EDR Site Report.

NORTH AMERICAN CAR CORPORATION (Continued) **1000404816**

HWP:
EPA Id: CAD091927095
Cleanup Status: PROTECTIVE FILER
Latitude: 34.02449
Longitude: -117.5255
Facility Type: Historical - Non-Operating
Facility Size: Not reported
Team: Not reported
Supervisor: Not reported
Site Code: Not reported
Assembly District: 60
Senate District: 31
Public Information Officer: Not reported
Public Information Officer: Not reported

Activities:
EPA Id: CAD091927095
Facility Type: Historical - Non-Operating
Unit Names: CONTAIN1, OTHRTRT1
Event Description: Protective Filer Status - PROTECTIVE FILER (RECEIVED)
Actual Date: 04/21/1982

EPA Id: CAD091927095
Facility Type: Historical - Non-Operating
Unit Names: CONTAIN1, OTHRTRT1
Event Description: Protective Filer Status - PROTECTIVE FILER (APPROVED)
Actual Date: 11/07/1983

Alias:
EPA Id: CAD091927095
Facility Type: Historical - Non-Operating
Alias Type: FRS
Alias: 110009532194

A3 **CAMPBELL OIL COMPANY** **HIST UST** **U001569853**
Target **3401 ETIWANDA AVE # 502** **N/A**
Property **MIRA LOMA, CA 91752**

Site 3 of 42 in cluster A

Actual: 817 ft.

HIST UST:
File Number: Not reported
URL: Not reported
Region: STATE
Facility ID: 00000021548
Facility Type: Gas Station
Other Type: Not reported
Contact Name: SCOTTY CAMPBELL
Telephone: 7146861676
Owner Name: SPACE CENTER MIRA LOMA, INC.
Owner Address: 3401 ETIWANDA AVE, 503
Owner City,St,Zip: MIRA LOMA, CA 91752
Total Tanks: 0002

Tank Num: 001
Container Num: 1

CAMPBELL OIL COMPANY (Continued) **U001569853**

Year Installed:	1947
Tank Capacity:	00011640
Tank Used for:	PRODUCT
Type of Fuel:	DIESEL
Container Construction Thickness:	Not reported
Leak Detection:	Stock Inventor
Tank Num:	002
Container Num:	2
Year Installed:	1947
Tank Capacity:	00011640
Tank Used for:	PRODUCT
Type of Fuel:	DIESEL
Container Construction Thickness:	Not reported
Leak Detection:	Stock Inventor

A4 **CALIFORNIA CUSTOM DESIGN** **HAZNET** **S113002910**
Target **3401 ETIWANDA AVE** **N/A**
Property **MIRA LOMA, CA 91752**

Site 4 of 42 in cluster A

Actual: **817 ft.**

HAZNET:

envid:	S113002910
Year:	1997
GEPAID:	CAD980815468
Contact:	PREDELIVERY SVC CORP
Telephone:	7146850151
Mailing Name:	Not reported
Mailing Address:	3401 ETIWANDA AVE BLDG 811A
Mailing City,St,Zip:	MIRA LOMA, CA 917521128
Gen County:	Not reported
TSD EPA ID:	CAD008252405
TSD County:	Not reported
Waste Category:	Unspecified solvent mixture
Disposal Method:	Recycler
Tons:	1.0547
Cat Decode:	Not reported
Method Decode:	Not reported
Facility County:	Riverside
envid:	S113002910
Year:	1997
GEPAID:	CAD980815468
Contact:	PREDELIVERY SVC CORP
Telephone:	7146850151
Mailing Name:	Not reported
Mailing Address:	3401 ETIWANDA AVE BLDG 811A
Mailing City,St,Zip:	MIRA LOMA, CA 917521128
Gen County:	Not reported
TSD EPA ID:	CAD008252405
TSD County:	Not reported
Waste Category:	Not reported
Disposal Method:	Recycler
Tons:	.0000
Cat Decode:	Not reported
Method Decode:	Not reported
Facility County:	Riverside

CALIFORNIA CUSTOM DESIGN (Continued) **S113002910**

envid: S113002910
Year: 1996
GEPAID: CAD980815468
Contact: PREDELIVERY SVC CORP
Telephone: 7146850151
Mailing Name: Not reported
Mailing Address: 3401 ETIWANDA AVE BLDG 811A
Mailing City,St,Zip: MIRA LOMA, CA 917521128
Gen County: Not reported
TSD EPA ID: CAD008252405
TSD County: Not reported
Waste Category: Unspecified solvent mixture
Disposal Method: Recycler
Tons: 1.5052
Cat Decode: Not reported
Method Decode: Not reported
Facility County: Riverside

envid: S113002910
Year: 1996
GEPAID: CAD980815468
Contact: PREDELIVERY SVC CORP
Telephone: 7146850151
Mailing Name: Not reported
Mailing Address: 3401 ETIWANDA AVE BLDG 811A
Mailing City,St,Zip: MIRA LOMA, CA 917521128
Gen County: Not reported
TSD EPA ID: CAD008252405
TSD County: Not reported
Waste Category: Invalid waste code
Disposal Method: Recycler
Tons: .1334
Cat Decode: Not reported
Method Decode: Not reported
Facility County: Riverside

envid: S113002910
Year: 1995
GEPAID: CAD980815468
Contact: PREDELIVERY SVC CORP
Telephone: 7146850151
Mailing Name: Not reported
Mailing Address: 3401 ETIWANDA AVE BLDG 811A
Mailing City,St,Zip: MIRA LOMA, CA 917521128
Gen County: Not reported
TSD EPA ID: CAD008302903
TSD County: Not reported
Waste Category: Paint sludge
Disposal Method: Recycler
Tons: 1.6054
Cat Decode: Not reported
Method Decode: Not reported
Facility County: Riverside

Click this hyperlink while viewing on your computer to access
10 additional CA_HAZNET: record(s) in the EDR Site Report.

A5 **GE RAILCAR REPAIR SERVICES** **NPDES S117700809**
Target **3401 ETIWANDA AVE** **CIWQS N/A**
Property **MIRA LOMA, CA 91752**

Site 5 of 42 in cluster A

Actual:
817 ft.

NPDES:

Facility Status:	Not reported
NPDES Number:	Not reported
Region:	Not reported
Agency Number:	Not reported
Regulatory Measure ID:	Not reported
Place ID:	Not reported
Order Number:	Not reported
WDID:	8 33I000202
Regulatory Measure Type:	Industrial
Program Type:	Not reported
Adoption Date Of Regulatory Measure:	Not reported
Effective Date Of Regulatory Measure:	Not reported
Termination Date Of Regulatory Measure:	Not reported
Expiration Date Of Regulatory Measure:	Not reported
Discharge Address:	Not reported
Discharge Name:	Not reported
Discharge City:	Not reported
Discharge State:	Not reported
Discharge Zip:	Not reported
Status:	Terminated
Status Date:	03/02/1992
Operator Name:	GE Railcar Repair Services
Operator Address:	3401 Etiwanda Ave
Operator City:	Mira Loma
Operator State:	California
Operator Zip:	91752

NPDES as of 03/2018:

NPDES Number:	Not reported
Status:	Not reported
Agency Number:	Not reported
Region:	8
Regulatory Measure ID:	287435
Order Number:	Not reported
Regulatory Measure Type:	Industrial
Place ID:	Not reported
WDID:	8 33I000202
Program Type:	Not reported
Adoption Date Of Regulatory Measure:	Not reported
Effective Date Of Regulatory Measure:	Not reported
Expiration Date Of Regulatory Measure:	Not reported
Termination Date Of Regulatory Measure:	Not reported
Discharge Name:	Not reported
Discharge Address:	Not reported
Discharge City:	Not reported
Discharge State:	Not reported
Discharge Zip:	Not reported
Received Date:	05/09/2008
Processed Date:	03/02/1992
Status:	Terminated
Status Date:	03/02/1992
Place Size:	14
Place Size Unit:	Acres

GE RAILCAR REPAIR SERVICES (Continued) **S117700809**

Contact:	Not reported
Contact Title:	Not reported
Contact Phone:	Not reported
Contact Phone Ext:	Not reported
Contact Email:	Not reported
Operator Name:	GE Railcar Repair Services
Operator Address:	3401 Etiwanda Ave
Operator City:	Mira Loma
Operator State:	California
Operator Zip:	91752
Operator Contact:	John Byrne
Operator Contact Title:	Not reported
Operator Contact Phone:	714-685-1503
Operator Contact Phone Ext:	Not reported
Operator Contact Email:	Not reported
Operator Type:	Private Business
Developer:	Not reported
Developer Address:	Not reported
Developer City:	Not reported
Developer State:	California
Developer Zip:	Not reported
Developer Contact:	Not reported
Developer Contact Title:	Not reported
Constype Linear Utility Ind:	Not reported
Emergency Phone:	Not reported
Emergency Phone Ext:	Not reported
Constype Above Ground Ind:	Not reported
Constype Below Ground Ind:	Not reported
Constype Cable Line Ind:	Not reported
Constype Comm Line Ind:	Not reported
Constype Commertial Ind:	Not reported
Constype Electrical Line Ind:	Not reported
Constype Gas Line Ind:	Not reported
Constype Industrial Ind:	Not reported
Constype Other Description:	Not reported
Constype Other Ind:	Not reported
Constype Recons Ind:	Not reported
Constype Residential Ind:	Not reported
Constype Transport Ind:	Not reported
Constype Utility Description:	Not reported
Constype Utility Ind:	Not reported
Constype Water Sewer Ind:	Not reported
Dir Discharge Uswater Ind:	Not reported
Receiving Water Name:	Day Creek Channel
Certifier:	Not reported
Certifier Title:	Not reported
Certification Date:	Not reported
Primary Sic:	4213-Trucking, Except Local
Secondary Sic:	Not reported
Tertiary Sic:	Not reported

CIWQS:

Agency:	GE Railcar Repair Services
Agency Address:	3401 Etiwanda Ave, Mira Loma, CA 91752
Place/Project Type:	Industrial - Trucking, Except Local
SIC/NAICS:	4213

GE RAILCAR REPAIR SERVICES (Continued) **S117700809**

Region:	8
Program:	INDSTW
Regulatory Measure Status:	Terminated
Regulatory Measure Type:	Storm water industrial
Order Number:	2014-0057-DWQ
WDID:	8 33I000202
NPDES Number:	CAS000001
Adoption Date:	Not reported
Effective Date:	03/02/1992
Termination Date:	Not reported
Expiration/Review Date:	Not reported
Design Flow:	Not reported
Major/Minor:	Not reported
Complexity:	Not reported
TTWQ:	Not reported
Enforcement Actions within 5 years:	0
Violations within 5 years:	0
Latitude:	34.02659
Longitude:	-117.52451

A6 **MCVEIGH TRANSPORTATION** **HAZNET** **S113058141**
Target **3401 ETIWANDA** **N/A**
Property **MIRA LOMA, CA 90000**

Site 6 of 42 in cluster A

Actual: **817 ft.**

HAZNET:

envid:	S113058141
Year:	1995
GEPAID:	CAL000095334
Contact:	Not reported
Telephone:	0000000000
Mailing Name:	Not reported
Mailing Address:	3401 ETIWANDA
Mailing City,St,Zip:	MIRA LOMA, CA 900000000
Gen County:	Not reported
TSD EPA ID:	CAD093459485
TSD County:	Not reported
Waste Category:	Unspecified solvent mixture
Disposal Method:	Transfer Station
Tons:	.0332
Cat Decode:	Not reported
Method Decode:	Not reported
Facility County:	Riverside

A7 **RHINO ATP INC** **NPDES** **S119086994**
Target **3401 ETIWANDA AVE #731A** **CIWQS** **N/A**
Property **MIRA LOMA, CA 91752**

Site 7 of 42 in cluster A

Actual: **817 ft.**

NPDES:

Facility Status:	Active
NPDES Number:	CAS000001
Region:	8
Agency Number:	0

RHINO ATP INC (Continued) **S119086994**

Regulatory Measure ID:	473094
Place ID:	Not reported
Order Number:	97-03-DWQ
WDID:	8 33NEC002379
Regulatory Measure Type:	Enrollee
Program Type:	Industrial
Adoption Date Of Regulatory Measure:	Not reported
Effective Date Of Regulatory Measure:	08/11/2016
Termination Date Of Regulatory Measure:	Not reported
Expiration Date Of Regulatory Measure:	Not reported
Discharge Address:	3401 Etiwanda Ave #731A
Discharge Name:	Rhino ATP Inc
Discharge City:	Mira Loma
Discharge State:	California
Discharge Zip:	91752
Status:	Not reported
Status Date:	Not reported
Operator Name:	Not reported
Operator Address:	Not reported
Operator City:	Not reported
Operator State:	Not reported
Operator Zip:	Not reported

NPDES as of 03/2018:

NPDES Number:	CAS000001
Status:	Active
Agency Number:	0
Region:	8
Regulatory Measure ID:	473094
Order Number:	97-03-DWQ
Regulatory Measure Type:	Enrollee
Place ID:	Not reported
WDID:	8 33NEC002379
Program Type:	Industrial
Adoption Date Of Regulatory Measure:	Not reported
Effective Date Of Regulatory Measure:	08/11/2016
Expiration Date Of Regulatory Measure:	Not reported
Termination Date Of Regulatory Measure:	Not reported
Discharge Name:	Rhino ATP Inc
Discharge Address:	3401 Etiwanda Ave #731A
Discharge City:	Mira Loma
Discharge State:	California
Discharge Zip:	91752
Received Date:	Not reported
Processed Date:	Not reported
Status:	Not reported
Status Date:	Not reported
Place Size:	Not reported
Place Size Unit:	Not reported
Contact:	Not reported
Contact Title:	Not reported
Contact Phone:	Not reported
Contact Phone Ext:	Not reported
Contact Email:	Not reported
Operator Name:	Not reported
Operator Address:	Not reported
Operator City:	Not reported
Operator State:	Not reported

RHINO ATP INC (Continued) **S119086994**

Operator Zip:	Not reported
Operator Contact:	Not reported
Operator Contact Title:	Not reported
Operator Contact Phone:	Not reported
Operator Contact Phone Ext:	Not reported
Operator Contact Email:	Not reported
Operator Type:	Not reported
Developer:	Not reported
Developer Address:	Not reported
Developer City:	Not reported
Developer State:	Not reported
Developer Zip:	Not reported
Developer Contact:	Not reported
Developer Contact Title:	Not reported
Constype Linear Utility Ind:	Not reported
Emergency Phone:	Not reported
Emergency Phone Ext:	Not reported
Constype Above Ground Ind:	Not reported
Constype Below Ground Ind:	Not reported
Constype Cable Line Ind:	Not reported
Constype Comm Line Ind:	Not reported
Constype Commertial Ind:	Not reported
Constype Electrical Line Ind:	Not reported
Constype Gas Line Ind:	Not reported
Constype Industrial Ind:	Not reported
Constype Other Description:	Not reported
Constype Other Ind:	Not reported
Constype Recons Ind:	Not reported
Constype Residential Ind:	Not reported
Constype Transport Ind:	Not reported
Constype Utility Description:	Not reported
Constype Utility Ind:	Not reported
Constype Water Sewer Ind:	Not reported
Dir Discharge Uswater Ind:	Not reported
Receiving Water Name:	Not reported
Certifier:	Not reported
Certifier Title:	Not reported
Certification Date:	Not reported
Primary Sic:	Not reported
Secondary Sic:	Not reported
Tertiary Sic:	Not reported
NPDES Number:	Not reported
Status:	Not reported
Agency Number:	Not reported
Region:	8
Regulatory Measure ID:	473094
Order Number:	Not reported
Regulatory Measure Type:	Industrial
Place ID:	Not reported
WDID:	8 33NEC002379
Program Type:	Not reported
Adoption Date Of Regulatory Measure:	Not reported
Effective Date Of Regulatory Measure:	Not reported
Expiration Date Of Regulatory Measure:	Not reported
Termination Date Of Regulatory Measure:	Not reported
Discharge Name:	Not reported

RHINO ATP INC (Continued) **S119086994**

Discharge Address:	Not reported
Discharge City:	Not reported
Discharge State:	Not reported
Discharge Zip:	Not reported
Received Date:	08/09/2016
Processed Date:	08/11/2016
Status:	Active
Status Date:	08/11/2016
Place Size:	135000
Place Size Unit:	SqFt
Contact:	Jim Koch
Contact Title:	Not reported
Contact Phone:	951-681-3696
Contact Phone Ext:	Not reported
Contact Email:	jkoch@rhinocontainer.com
Operator Name:	Rhino ATP Inc
Operator Address:	3401 Etiwanda Ave #731A
Operator City:	Mira Loma
Operator State:	California
Operator Zip:	91752
Operator Contact:	Jim Koch
Operator Contact Title:	Not reported
Operator Contact Phone:	951-681-3696
Operator Contact Phone Ext:	Not reported
Operator Contact Email:	jkoch@rhinocontainer.com
Operator Type:	Private Business
Developer:	Not reported
Developer Address:	Not reported
Developer City:	Not reported
Developer State:	California
Developer Zip:	Not reported
Developer Contact:	Not reported
Developer Contact Title:	Not reported
Constype Linear Utility Ind:	Not reported
Emergency Phone:	Not reported
Emergency Phone Ext:	Not reported
Constype Above Ground Ind:	Not reported
Constype Below Ground Ind:	Not reported
Constype Cable Line Ind:	Not reported
Constype Comm Line Ind:	Not reported
Constype Commertial Ind:	Not reported
Constype Electrical Line Ind:	Not reported
Constype Gas Line Ind:	Not reported
Constype Industrial Ind:	Not reported
Constype Other Description:	Not reported
Constype Other Ind:	Not reported
Constype Recons Ind:	Not reported
Constype Residential Ind:	Not reported
Constype Transport Ind:	Not reported
Constype Utility Description:	Not reported
Constype Utility Ind:	Not reported
Constype Water Sewer Ind:	Not reported
Dir Discharge Uswater Ind:	Not reported
Receiving Water Name:	Not reported
Certifier:	Jim Koch
Certifier Title:	Treasurer
Certification Date:	09-AUG-16

RHINO ATP INC (Continued) **S119086994**

Primary Sic:	4226-Special Warehousing and Storage, NEC
Secondary Sic:	Not reported
Tertiary Sic:	Not reported
Facility Status:	Not reported
NPDES Number:	Not reported
Region:	Not reported
Agency Number:	Not reported
Regulatory Measure ID:	Not reported
Place ID:	Not reported
Order Number:	Not reported
WDID:	8 33NEC002379
Regulatory Measure Type:	Industrial
Program Type:	Not reported
Adoption Date Of Regulatory Measure:	Not reported
Effective Date Of Regulatory Measure:	Not reported
Termination Date Of Regulatory Measure:	Not reported
Expiration Date Of Regulatory Measure:	Not reported
Discharge Address:	Not reported
Discharge Name:	Not reported
Discharge City:	Not reported
Discharge State:	Not reported
Discharge Zip:	Not reported
Status:	Active
Status Date:	08/11/2016
Operator Name:	Rhino ATP Inc
Operator Address:	3401 Etiwanda Ave #731A
Operator City:	Mira Loma
Operator State:	California
Operator Zip:	91752

NPDES as of 03/2018:

NPDES Number:	CAS000001
Status:	Active
Agency Number:	0
Region:	8
Regulatory Measure ID:	473094
Order Number:	97-03-DWQ
Regulatory Measure Type:	Enrollee
Place ID:	Not reported
WDID:	8 33NEC002379
Program Type:	Industrial
Adoption Date Of Regulatory Measure:	Not reported
Effective Date Of Regulatory Measure:	08/11/2016
Expiration Date Of Regulatory Measure:	Not reported
Termination Date Of Regulatory Measure:	Not reported
Discharge Name:	Rhino ATP Inc
Discharge Address:	3401 Etiwanda Ave #731A
Discharge City:	Mira Loma
Discharge State:	California
Discharge Zip:	91752
Received Date:	Not reported
Processed Date:	Not reported
Status:	Not reported
Status Date:	Not reported
Place Size:	Not reported
Place Size Unit:	Not reported

RHINO ATP INC (Continued) **S119086994**

Contact:	Not reported
Contact Title:	Not reported
Contact Phone:	Not reported
Contact Phone Ext:	Not reported
Contact Email:	Not reported
Operator Name:	Not reported
Operator Address:	Not reported
Operator City:	Not reported
Operator State:	Not reported
Operator Zip:	Not reported
Operator Contact:	Not reported
Operator Contact Title:	Not reported
Operator Contact Phone:	Not reported
Operator Contact Phone Ext:	Not reported
Operator Contact Email:	Not reported
Operator Type:	Not reported
Developer:	Not reported
Developer Address:	Not reported
Developer City:	Not reported
Developer State:	Not reported
Developer Zip:	Not reported
Developer Contact:	Not reported
Developer Contact Title:	Not reported
Constype Linear Utility Ind:	Not reported
Emergency Phone:	Not reported
Emergency Phone Ext:	Not reported
Constype Above Ground Ind:	Not reported
Constype Below Ground Ind:	Not reported
Constype Cable Line Ind:	Not reported
Constype Comm Line Ind:	Not reported
Constype Commertial Ind:	Not reported
Constype Electrical Line Ind:	Not reported
Constype Gas Line Ind:	Not reported
Constype Industrial Ind:	Not reported
Constype Other Description:	Not reported
Constype Other Ind:	Not reported
Constype Recons Ind:	Not reported
Constype Residential Ind:	Not reported
Constype Transport Ind:	Not reported
Constype Utility Description:	Not reported
Constype Utility Ind:	Not reported
Constype Water Sewer Ind:	Not reported
Dir Discharge Uswater Ind:	Not reported
Receiving Water Name:	Not reported
Certifier:	Not reported
Certifier Title:	Not reported
Certification Date:	Not reported
Primary Sic:	Not reported
Secondary Sic:	Not reported
Tertiary Sic:	Not reported
NPDES Number:	Not reported
Status:	Not reported
Agency Number:	Not reported
Region:	8
Regulatory Measure ID:	473094
Order Number:	Not reported

RHINO ATP INC (Continued) **S119086994**

Regulatory Measure Type:	Industrial
Place ID:	Not reported
WDID:	8 33NEC002379
Program Type:	Not reported
Adoption Date Of Regulatory Measure:	Not reported
Effective Date Of Regulatory Measure:	Not reported
Expiration Date Of Regulatory Measure:	Not reported
Termination Date Of Regulatory Measure:	Not reported
Discharge Name:	Not reported
Discharge Address:	Not reported
Discharge City:	Not reported
Discharge State:	Not reported
Discharge Zip:	Not reported
Received Date:	08/09/2016
Processed Date:	08/11/2016
Status:	Active
Status Date:	08/11/2016
Place Size:	135000
Place Size Unit:	SqFt
Contact:	Jim Koch
Contact Title:	Not reported
Contact Phone:	951-681-3696
Contact Phone Ext:	Not reported
Contact Email:	jkoch@rhinocontainer.com
Operator Name:	Rhino ATP Inc
Operator Address:	3401 Etiwanda Ave #731A
Operator City:	Mira Loma
Operator State:	California
Operator Zip:	91752
Operator Contact:	Jim Koch
Operator Contact Title:	Not reported
Operator Contact Phone:	951-681-3696
Operator Contact Phone Ext:	Not reported
Operator Contact Email:	jkoch@rhinocontainer.com
Operator Type:	Private Business
Developer:	Not reported
Developer Address:	Not reported
Developer City:	Not reported
Developer State:	California
Developer Zip:	Not reported
Developer Contact:	Not reported
Developer Contact Title:	Not reported
Constype Linear Utility Ind:	Not reported
Emergency Phone:	Not reported
Emergency Phone Ext:	Not reported
Constype Above Ground Ind:	Not reported
Constype Below Ground Ind:	Not reported
Constype Cable Line Ind:	Not reported
Constype Comm Line Ind:	Not reported
Constype Commertial Ind:	Not reported
Constype Electrical Line Ind:	Not reported
Constype Gas Line Ind:	Not reported
Constype Industrial Ind:	Not reported
Constype Other Description:	Not reported
Constype Other Ind:	Not reported
Constype Recons Ind:	Not reported
Constype Residential Ind:	Not reported

RHINO ATP INC (Continued) **S119086994**

Constype Transport Ind:	Not reported
Constype Utility Description:	Not reported
Constype Utility Ind:	Not reported
Constype Water Sewer Ind:	Not reported
Dir Discharge Uswater Ind:	Not reported
Receiving Water Name:	Not reported
Certifier:	Jim Koch
Certifier Title:	Treasurer
Certification Date:	09-AUG-16
Primary Sic:	4226-Special Warehousing and Storage, NEC
Secondary Sic:	Not reported
Tertiary Sic:	Not reported

CIWQS:

Agency:	Rhino ATP Inc
Agency Address:	3401 Etiwanda Ave #731A, Mira Loma, CA 91752
Place/Project Type:	Industrial - Special Warehousing and Storage, NEC
SIC/NAICS:	4226
Region:	8
Program:	INDSTW
Regulatory Measure Status:	Active
Regulatory Measure Type:	Storm water industrial
Order Number:	2014-0057-DWQ
WDID:	8 33NEC002379
NPDES Number:	CAS000001
Adoption Date:	Not reported
Effective Date:	08/11/2016
Termination Date:	Not reported
Expiration/Review Date:	Not reported
Design Flow:	Not reported
Major/Minor:	Not reported
Complexity:	Not reported
TTWQ:	Not reported
Enforcement Actions within 5 years:	0
Violations within 5 years:	0
Latitude:	34.02499
Longitude:	-117.53554

A8 **SPACE CENTER MIRA LOMA** **HAZNET** **S113775281**
Target **3401 ETIWANDA AVE BLDG 811D** **N/A**
Property **MIRA LOMA, CA 91752**

Site 8 of 42 in cluster A

Actual:
817 ft.

HAZNET:

envid:	S113775281
Year:	2012
GEPAID:	CAC002688125
Contact:	PATTY JETT
Telephone:	9516855221
Mailing Name:	Not reported
Mailing Address:	3401 ETIWANDA AVE
Mailing City,St,Zip:	MIRA LOMA, CA 917520000
Gen County:	Riverside
TSD EPA ID:	NVT330010000
TSD County:	99

SPACE CENTER MIRA LOMA (Continued) **S113775281**

Waste Category:	Not reported
Disposal Method:	Other Recovery Of Reclamation For Reuse Including Acid Regeneration, Organics Recovery Ect
Tons:	0.02
Cat Decode:	Not reported
Method Decode:	Not reported
Facility County:	Riverside
envid:	S113775281
Year:	2012
GEPAID:	CAC002688125
Contact:	PATTY JETT
Telephone:	9516855221
Mailing Name:	Not reported
Mailing Address:	3401 ETIWANDA AVE
Mailing City,St,Zip:	MIRA LOMA, CA 917520000
Gen County:	Riverside
TSD EPA ID:	TXD077603371
TSD County:	99
Waste Category:	Not reported
Disposal Method:	Storage, Bulking, And/Or Transfer Off Site--No Treatment/Reovery (H010-H129) Or (H131-H135)
Tons:	0.075
Cat Decode:	Not reported
Method Decode:	Not reported
Facility County:	Riverside
envid:	S113775281
Year:	2012
GEPAID:	CAC002688125
Contact:	PATTY JETT
Telephone:	9516855221
Mailing Name:	Not reported
Mailing Address:	3401 ETIWANDA AVE
Mailing City,St,Zip:	MIRA LOMA, CA 917520000
Gen County:	Riverside
TSD EPA ID:	TXD077603371
TSD County:	99
Waste Category:	Not reported
Disposal Method:	Fuel Blending Prior To Energy Recovery At Another Site
Tons:	0.25
Cat Decode:	Not reported
Method Decode:	Not reported
Facility County:	Riverside
envid:	S113775281
Year:	2012
GEPAID:	CAC002688125
Contact:	PATTY JETT
Telephone:	9516855221
Mailing Name:	Not reported
Mailing Address:	3401 ETIWANDA AVE
Mailing City,St,Zip:	MIRA LOMA, CA 917520000
Gen County:	Riverside
TSD EPA ID:	TXD077603371
TSD County:	99
Waste Category:	Not reported

SPACE CENTER MIRA LOMA (Continued) **S113775281**

Disposal Method: Fuel Blending Prior To Energy Recovery At Another Site
Tons: 0.075
Cat Decode: Not reported
Method Decode: Not reported
Facility County: Riverside

envid: S113775281
Year: 2012
GEPAID: CAC002688125
Contact: PATTY JETT
Telephone: 9516855221
Mailing Name: Not reported
Mailing Address: 3401 ETIWANDA AVE
Mailing City,St,Zip: MIRA LOMA, CA 917520000
Gen County: Riverside
TSD EPA ID: NVT330010000
TSD County: 99
Waste Category: Not reported
Disposal Method: Landfill Or Surface Impoundment That Will Be Closed As Landfill(To Include On-Site Treatment And/Or Stabilization)
Tons: 0.01
Cat Decode: Not reported
Method Decode: Not reported
Facility County: Riverside

Click this hyperlink while viewing on your computer to access
3 additional CA_HAZNET: record(s) in the EDR Site Report.

A9 **SPACE CENTER MIRA LOMA** **FINDS** **1023232940**
Target **3401 ETIWANDA AVE** **N/A**
Property **MIRA LOMA, CA 91752**

Site 9 of 42 in cluster A

Actual: 817 ft.

FINDS:

Registry ID: 110065202569

Environmental Interest/Information System
STATE MASTER

Click this hyperlink while viewing on your computer to access
additional FINDS: detail in the EDR Site Report.

A10 **PROKO INDUSTRIES, INC.** **RCRA NonGen / NLR** **1000271593**
Target **3401 ETIWANDA AVE. BLDG. 931-D** **FINDS** **CAD000625780**
Property **MIRA LOMA, CA 91752** **ECHO**

Site 10 of 42 in cluster A

Actual: 817 ft.

RCRA NonGen / NLR:
Date form received by agency: 08/14/1980
Facility name: PROKO INDUSTRIES, INC.
Facility address: 3401 ETIWANDA AVE. BLDG. 931-D
MIRA LOMA, CA 91752

PROKO INDUSTRIES, INC. (Continued) **1000271593**

EPA ID:	CAD000625780
Mailing address:	3401 ETIWANDA AVE BLDG 931-D MIRA LOMA, CA 91752
Contact:	ENVIRONMENTAL MANAGER
Contact address:	3401 ETIWANDA AVE. BLDG. 931-D MIRA LOMA, CA 91752
Contact country:	US
Contact telephone:	714-681-4141
Contact email:	Not reported
EPA Region:	09
Classification:	Non-Generator
Description:	Handler: Non-Generators do not presently generate hazardous waste

Owner/Operator Summary:

Owner/operator name:	NOT REQUIRED
Owner/operator address:	NOT REQUIRED NOT REQUIRED, ME 99999
Owner/operator country:	Not reported
Owner/operator telephone:	415-555-1212
Owner/operator email:	Not reported
Owner/operator fax:	Not reported
Owner/operator extension:	Not reported
Legal status:	Private
Owner/Operator Type:	Owner
Owner/Op start date:	Not reported
Owner/Op end date:	Not reported

Owner/operator name:	NOT REQUIRED
Owner/operator address:	NOT REQUIRED NOT REQUIRED, ME 99999
Owner/operator country:	Not reported
Owner/operator telephone:	415-555-1212
Owner/operator email:	Not reported
Owner/operator fax:	Not reported
Owner/operator extension:	Not reported
Legal status:	Private
Owner/Operator Type:	Operator
Owner/Op start date:	Not reported
Owner/Op end date:	Not reported

Handler Activities Summary:

U.S. importer of hazardous waste:	No
Mixed waste (haz. and radioactive):	No
Recycler of hazardous waste:	No
Transporter of hazardous waste:	No
Treater, storer or disposer of HW:	No
Underground injection activity:	No
On-site burner exemption:	No
Furnace exemption:	No
Used oil fuel burner:	No
Used oil processor:	No
User oil refiner:	No
Used oil fuel marketer to burner:	No
Used oil Specification marketer:	No
Used oil transfer facility:	No
Used oil transporter:	No

PROKO INDUSTRIES, INC. (Continued) **1000271593**

Violation Status: No violations found

FINDS:

Registry ID: 110009527388

Environmental Interest/Information System
RCRAInfo is a national information system that supports the Resource Conservation and Recovery Act (RCRA) program through the tracking of events and activities related to facilities that generate, transport, and treat, store, or dispose of hazardous waste. RCRAInfo allows RCRA program staff to track the notification, permit, compliance, and corrective action activities required under RCRA.

Click this hyperlink while viewing on your computer to access additional FINDS: detail in the EDR Site Report.

ECHO:
Envid: 1000271593
Registry ID: 110009527388
DFR URL: http://echo.epa.gov/detailed-facility-report?fid=110009527388

A11 **NELSON-BALL PAPER PRODUCTS** **HAZNET** **S113031456**
Target **3401 ETIWANDA AVE 931A** **N/A**
Property **MIRA LOMA, CA 91752**

Site 11 of 42 in cluster A

Actual: **817 ft.**

HAZNET:
envid: S113031456
Year: 2004
GEPAID: CAL000026964
Contact: PETE MENESES
Telephone: 7146855544
Mailing Name: Not reported
Mailing Address: 4502 E AIRPORT DRIVE
Mailing City,St,Zip: ONTARIO, CA 717610000
Gen County: Not reported
TSD EPA ID: CAT080013352
TSD County: Not reported
Waste Category: Unspecified organic liquid mixture
Disposal Method: Recycler
Tons: 0.45
Cat Decode: Not reported
Method Decode: Not reported
Facility County: Riverside

envid: S113031456
Year: 2004
GEPAID: CAL000026964
Contact: PETE MENESES
Telephone: 7146855544
Mailing Name: Not reported
Mailing Address: 4502 E AIRPORT DRIVE
Mailing City,St,Zip: ONTARIO, CA 717610000
Gen County: Not reported
TSD EPA ID: CAT080033681

NELSON-BALL PAPER PRODUCTS (Continued) **S113031456**

TSD County: Not reported
Waste Category: Unspecified organic liquid mixture
Disposal Method: Recycler
Tons: 0.81
Cat Decode: Not reported
Method Decode: Not reported
Facility County: Riverside

envid: S113031456
Year: 2004
GEPAID: CAL000026964
Contact: PETE MENESES
Telephone: 7146855544
Mailing Name: Not reported
Mailing Address: 4502 E AIRPORT DRIVE
Mailing City,St,Zip: ONTARIO, CA 717610000
Gen County: Not reported
TSD EPA ID: CAT080013352
TSD County: Not reported
Waste Category: Unspecified aqueous solution
Disposal Method: Recycler
Tons: 0.87
Cat Decode: Not reported
Method Decode: Not reported
Facility County: Riverside

envid: S113031456
Year: 2004
GEPAID: CAL000026964
Contact: PETE MENESES
Telephone: 7146855544
Mailing Name: Not reported
Mailing Address: 4502 E AIRPORT DRIVE
Mailing City,St,Zip: ONTARIO, CA 717610000
Gen County: Not reported
TSD EPA ID: CAT080033681
TSD County: Not reported
Waste Category: Other organic solids
Disposal Method: Recycler
Tons: 0.3
Cat Decode: Not reported
Method Decode: Not reported
Facility County: Riverside

envid: S113031456
Year: 2004
GEPAID: CAL000026964
Contact: PETE MENESES
Telephone: 7146855544
Mailing Name: Not reported
Mailing Address: 4502 E AIRPORT DRIVE
Mailing City,St,Zip: ONTARIO, CA 717610000
Gen County: Not reported
TSD EPA ID: CAT080013352
TSD County: Not reported
Waste Category: Waste oil and mixed oil
Disposal Method: Recycler

NELSON-BALL PAPER PRODUCTS (Continued) **S113031456**

Tons: 0.91
Cat Decode: Not reported
Method Decode: Not reported
Facility County: Riverside

Click this hyperlink while viewing on your computer to access
6 additional CA_HAZNET: record(s) in the EDR Site Report.

A12 **SPACE CENTER MIRA LOMA** **RGA LUST** **S114694583**
Target **3401 ETIWANDA AVENUE** **N/A**
Property **MIRA LOMA, CA**

Site 12 of 42 in cluster A

Actual: **817 ft.**

RGA LUST:

1998	SPACE CENTER MIRA LOMA	3401 ETIWANDA AVENUE
1997	SPACE CENTER MIRA LOMA	3401 ETIWANDA AVENUE
1996	SPACE CENTER MIRA LOMA	3401 ETIWANDA AVENUE
1995	SPACE CENTER MIRA LOMA	3401 ETIWANDA AVENUE
1994	SPACE CENTER MIRA LOMA	3401 ETIWANDA AVENUE
1993	SPACE CENTER MIRA LOMA	3401 ETIWANDA AVENUE
1992	SPACE CENTER MIRA LOMA	3401 ETIWANDA AVENUE

A13 **CARGO CATS, INC.** **HAZNET** **S113792135**
Target **3401 ETIWANDA AVE** **N/A**
Property **MIRA LOMA, CA 91752**

Site 13 of 42 in cluster A

Actual: **817 ft.**

HAZNET:
envid: S113792135
Year: 2012
GEPAID: CAC002710470
Contact: JOHN ROJAS
Telephone: 9516814220
Mailing Name: Not reported
Mailing Address: 3401 ETIWANDA AVE
Mailing City,St,Zip: MIRA LOMA, CA 917521128
Gen County: Riverside
TSD EPA ID: NVT330010000
TSD County: 99
Waste Category: Not reported
Disposal Method: Other Recovery Of Reclamation For Reuse Including Acid Regeneration, Organics Recovery Ect
Tons: 2.085
Cat Decode: Not reported
Method Decode: Not reported
Facility County: Riverside

envid: S113792135
Year: 2012
GEPAID: CAC002710470
Contact: JOHN ROJAS
Telephone: 9516814220
Mailing Name: Not reported
Mailing Address: 3401 ETIWANDA AVE

CARGO CATS, INC. (Continued) **S113792135**

Mailing City,St,Zip: MIRA LOMA, CA 917521128
Gen County: Riverside
TSD EPA ID: NVT330010000
TSD County: 99
Waste Category: Not reported
Disposal Method: Landfill Or Surface Impoundment That Will Be Closed As Landfill(To Include On-Site Treatment And/Or Stabilization)
Tons: 5
Cat Decode: Not reported
Method Decode: Not reported
Facility County: Riverside

A14 Target Property **SPACE CENTER MIRA LOMA** **RGA LUST** **S114694582**
3401 ETIWANDA AVE **N/A**
MIRA LOMA, CA

Site 14 of 42 in cluster A

Actual: 817 ft.

RGA LUST:

2012	SPACE CENTER MIRA LOMA	3401 ETIWANDA AVE
2011	SPACE CENTER MIRA LOMA	3401 ETIWANDA AVE
2010	SPACE CENTER MIRA LOMA	3401 ETIWANDA AVE
2009	SPACE CENTER MIRA LOMA	3401 ETIWANDA AVE
2008	SPACE CENTER MIRA LOMA	3401 ETIWANDA AVE
2007	SPACE CENTER MIRA LOMA	3401 ETIWANDA AVE
2006	SPACE CENTER MIRA LOMA	3401 ETIWANDA AVE
2005	SPACE CENTER MIRA LOMA	3401 ETIWANDA AVE
2003	SPACE CENTER MIRA LOMA	3401 ETIWANDA AVE
2002	SPACE CENTER MIRA LOMA	3401 ETIWANDA AVE
2001	SPACE CENTER MIRA LOMA	3401 ETIWANDA AVE

A15 Target Property **JG HADDY SALES CO** **FINDS** **1023693965**
3401 ETIWANDA AVE **ECHO** **N/A**
MIRA LOMA, CA 91752

Site 15 of 42 in cluster A

Actual: 817 ft.

FINDS:

Registry ID: 110070091020

Environmental Interest/Information System

US National Pollutant Discharge Elimination System (NPDES) module of the Compliance Information System (ICIS) tracks surface water permits issued under the Clean Water Act. Under NPDES, all facilities that discharge pollutants from any point source into waters of the United States are required to obtain a permit. The permit will likely contain limits on what can be discharged, impose monitoring and reporting requirements, and include other provisions to ensure that the discharge does not adversely affect water quality.

Click this hyperlink while viewing on your computer to access additional FINDS: detail in the EDR Site Report.

JG HADDY SALES CO (Continued) **1023693965**

ECHO:
Envid: 1023693965
Registry ID: 110070091020
DFR URL: http://echo.epa.gov/detailed-facility-report?fid=110070091020

A16 **O'NEILL TUBE & REEL** **HAZNET** **S113798449**
Target **3401 ETIWANDA AVE STE 811C** **N/A**
Property **MIRA LOMA, CA 91752**

Site 16 of 42 in cluster A

Actual:
817 ft.

HAZNET:
envid: S113798449
Year: 2016
GEPAID: CAL000348808
Contact: TORI LAYNE
Telephone: 9513608600
Mailing Name: Not reported
Mailing Address: 3401 ETIWANDA AVE STE 811C
Mailing City,St,Zip: MIRA LOMA, CA 917520000
Gen County: Riverside
TSD EPA ID: AZR000515924
TSD County: 99
Waste Category: Other organic solids
Disposal Method: Storage, Bulking, And/Or Transfer Off Site--No Treatment/Reovery (H010-H129) Or (H131-H135)
Tons: 0.15
Cat Decode: Other organic solids
Method Decode: Storage, Bulking, And/Or Transfer Off Site--No Treatment/Reovery (H010-H129) Or (H131-H135)
Facility County: Riverside

envid: S113798449
Year: 2015
GEPAID: CAL000348808
Contact: TORI LAYNE
Telephone: 9513608600
Mailing Name: Not reported
Mailing Address: 3401 ETIWANDA AVE STE 811C
Mailing City,St,Zip: MIRA LOMA, CA 917520000
Gen County: Riverside
TSD EPA ID: CAD097030993
TSD County: Los Angeles
Waste Category: Other organic solids
Disposal Method: Storage, Bulking, And/Or Transfer Off Site--No Treatment/Reovery (H010-H129) Or (H131-H135)
Tons: 0.15
Cat Decode: Not reported
Method Decode: Not reported
Facility County: Riverside

envid: S113798449
Year: 2013
GEPAID: CAL000348808
Contact: TORI LAYNE
Telephone: 9513608600
Mailing Name: Not reported

O'NEILL TUBE & REEL (Continued) **S113798449**

Mailing Address:	3401 ETIWANDA AVE STE 811C
Mailing City,St,Zip:	MIRA LOMA, CA 917520000
Gen County:	Riverside
TSD EPA ID:	CAD097030993
TSD County:	Los Angeles
Waste Category:	Not reported
Disposal Method:	Storage, Bulking, And/Or Transfer Off Site--No Treatment/Reovery (H010-H129) Or (H131-H135)
Tons:	0.05
Cat Decode:	Not reported
Method Decode:	Not reported
Facility County:	Not reported

envid:	S113798449
Year:	2012
GEPAID:	CAL000348808
Contact:	TORI LAYNE
Telephone:	9513608600
Mailing Name:	Not reported
Mailing Address:	3401 ETIWANDA AVE STE 811C
Mailing City,St,Zip:	MIRA LOMA, CA 917520000
Gen County:	Riverside
TSD EPA ID:	CAD097030993
TSD County:	Los Angeles
Waste Category:	Not reported
Disposal Method:	Storage, Bulking, And/Or Transfer Off Site--No Treatment/Reovery (H010-H129) Or (H131-H135)
Tons:	0.15
Cat Decode:	Not reported
Method Decode:	Not reported
Facility County:	Riverside

A17 **RHINO ATP INC** **FINDS** **1023699444**
Target **3401 ETIWANDA AVE #731A** **ECHO** **N/A**
Property **MIRA LOMA, CA 91752**

Site 17 of 42 in cluster A

Actual:
817 ft.

FINDS:

Registry ID: 110070096544

Environmental Interest/Information System

US National Pollutant Discharge Elimination System (NPDES) module of the Compliance Information System (ICIS) tracks surface water permits issued under the Clean Water Act. Under NPDES, all facilities that discharge pollutants from any point source into waters of the United States are required to obtain a permit. The permit will likely contain limits on what can be discharged, impose monitoring and reporting requirements, and include other provisions to ensure that the discharge does not adversely affect water quality.

Click this hyperlink while viewing on your computer to access additional FINDS: detail in the EDR Site Report.

ECHO:

RHINO ATP INC (Continued) **1023699444**

Envid: 1023699444
Registry ID: 110070096544
DFR URL: http://echo.epa.gov/detailed-facility-report?fid=110070096544

A18 **SPACE CENTER MIRA LOMA** **RGA LUST** **S114694585**
Target **3401** **N/A**
Property **MIRA LOMA, CA**

Site 18 of 42 in cluster A

Actual: RGA LUST:
817 ft.
2000 SPACE CENTER MIRA LOMA 3401

A19 **G E RAILCAR REPAIR** **FINDS** **1006306645**
Target **3401 ETIWANDA AVENUE** **N/A**
Property **MIRA LOMA, CA 91752**

Site 19 of 42 in cluster A

Actual: FINDS:
817 ft.

Registry ID: 110012430173

Environmental Interest/Information System
HAZARDOUS AIR POLLUTANT MAJOR

Click this hyperlink while viewing on your computer to access additional FINDS: detail in the EDR Site Report.

A20 **SPACE CENTER** **HAZNET** **S113118139**
Target **3401 ETIWANDA AVE** **N/A**
Property **MIRA LOMA, CA 91752**

Site 20 of 42 in cluster A

Actual: HAZNET:
817 ft.

envid:	S113118139
Year:	2004
GEPAID:	CAL000248557
Contact:	TOM CRUIKSHANK
Telephone:	9096855221
Mailing Name:	Not reported
Mailing Address:	3401 ETIWANDA AVENUE
Mailing City,St,Zip:	MIRA LOMA, CA 917520000
Gen County:	Not reported
TSD EPA ID:	CAT080033681
TSD County:	Not reported
Waste Category:	Latex waste
Disposal Method:	Disposal, Land Fill
Tons:	0.9
Cat Decode:	Not reported
Method Decode:	Not reported
Facility County:	Riverside

SPACE CENTER (Continued) **S113118139**

envid: S113118139
Year: 2004
GEPAID: CAL000248557
Contact: TOM CRUIKSHANK
Telephone: 9096855221
Mailing Name: Not reported
Mailing Address: 3401 ETIWANDA AVENUE
Mailing City,St,Zip: MIRA LOMA, CA 917520000
Gen County: Not reported
TSD EPA ID: CAD008302903
TSD County: Not reported
Waste Category: Unspecified organic liquid mixture
Disposal Method: Recycler
Tons: 0.1
Cat Decode: Not reported
Method Decode: Not reported
Facility County: Riverside

envid: S113118139
Year: 2004
GEPAID: CAL000248557
Contact: TOM CRUIKSHANK
Telephone: 9096855221
Mailing Name: Not reported
Mailing Address: 3401 ETIWANDA AVENUE
Mailing City,St,Zip: MIRA LOMA, CA 917520000
Gen County: Not reported
TSD EPA ID: CAT080033681
TSD County: Not reported
Waste Category: Other inorganic solid waste
Disposal Method: Disposal, Land Fill
Tons: 0.03
Cat Decode: Not reported
Method Decode: Not reported
Facility County: Riverside

envid: S113118139
Year: 2004
GEPAID: CAL000248557
Contact: TOM CRUIKSHANK
Telephone: 9096855221
Mailing Name: Not reported
Mailing Address: 3401 ETIWANDA AVENUE
Mailing City,St,Zip: MIRA LOMA, CA 917520000
Gen County: Not reported
TSD EPA ID: CAT080033681
TSD County: Not reported
Waste Category: Other organic solids
Disposal Method: Disposal, Land Fill
Tons: 1.35
Cat Decode: Not reported
Method Decode: Not reported
Facility County: Riverside

envid: S113118139
Year: 2004
GEPAID: CAL000248557

SPACE CENTER (Continued) **S113118139**

Contact:	TOM CRUIKSHANK
Telephone:	9096855221
Mailing Name:	Not reported
Mailing Address:	3401 ETIWANDA AVENUE
Mailing City,St,Zip:	MIRA LOMA, CA 917520000
Gen County:	Not reported
TSD EPA ID:	CAT080033681
TSD County:	Not reported
Waste Category:	Aqueous solution with total organic residues 10 percent or more
Disposal Method:	Recycler
Tons:	0.12
Cat Decode:	Not reported
Method Decode:	Not reported
Facility County:	Riverside

Click this hyperlink while viewing on your computer to access
3 additional CA_HAZNET: record(s) in the EDR Site Report.

A21 **CHEMSTAR** **HAZNET** **S113130006**
Target **3401 ETIWANDA AVE UNIT 911-D** **N/A**
Property **MIRA LOMA, CA 91752**

Site 21 of 42 in cluster A

Actual:
817 ft.

HAZNET:

envid:	S113130006
Year:	2005
GEPAID:	CAL000278033
Contact:	RICK KULJIAN
Telephone:	9097356522
Mailing Name:	Not reported
Mailing Address:	1148 CALIFORNIA AVE
Mailing City,St,Zip:	CORONA, CA 92881
Gen County:	Not reported
TSD EPA ID:	CAT080013352
TSD County:	Not reported
Waste Category:	Aqueous solution with total organic residues less than 10 percent
Disposal Method:	Recycler
Tons:	0.1
Cat Decode:	Not reported
Method Decode:	Not reported
Facility County:	Riverside

envid:	S113130006
Year:	2004
GEPAID:	CAL000278033
Contact:	RICK KULJIAN
Telephone:	9097356522
Mailing Name:	Not reported
Mailing Address:	1148 CALIFORNIA AVE
Mailing City,St,Zip:	CORONA, CA 92881
Gen County:	Not reported
TSD EPA ID:	AZR000002428
TSD County:	Not reported
Waste Category:	Unspecified organic liquid mixture
Disposal Method:	Disposal, Land Fill
Tons:	10.42
Cat Decode:	Not reported

CHEMSTAR (Continued) **S113130006**

Method Decode: Not reported
Facility County: Riverside

A22 **DISTRIBUTION LOGISTICS MNGMNT INC** **HAZNET** **S113111432**
Target **3401 ETIWANDA AVE BLDG 831** **N/A**
Property **MIRA LOMA, CA 91752**

Site 22 of 42 in cluster A

Actual:
817 ft.

HAZNET:
envid: S113111432
Year: 2001
GEPAID: CAL000220952
Contact: GREG HAYS-GENERAL MGR
Telephone: 9096858838
Mailing Name: Not reported
Mailing Address: PO BOX 335
Mailing City,St,Zip: MIRA LOMA, CA 917520000
Gen County: Not reported
TSD EPA ID: CAT000613927
TSD County: Not reported
Waste Category: Aqueous solution with total organic residues less than 10 percent
Disposal Method: Transfer Station
Tons: 0.06
Cat Decode: Not reported
Method Decode: Not reported
Facility County: Riverside

A23 **CPS EXPRESSNA INC** **FINDS** **1023322448**
Target **3401 ETIWANDA AVE # 711** **N/A**
Property **MIRA LOMA, CA 91752**

Site 23 of 42 in cluster A

Actual:
817 ft.

FINDS:

Registry ID: 110066163001

Environmental Interest/Information System
STATE MASTER

Click this hyperlink while viewing on your computer to access additional FINDS: detail in the EDR Site Report.

A24 **SPACE CENTER MIRA LOMA** **HAZNET** **S112875682**
Target **3401 ETIWANDA AVE** **N/A**
Property **MIRA LOMA, CA 91752**

Site 24 of 42 in cluster A

Actual:
817 ft.

HAZNET:

envid:	S112875682
Year:	1999
GEPAID:	CAC001224328
Contact:	SPACE CENTER MIRA LOMA
Telephone:	9096855221
Mailing Name:	Not reported
Mailing Address:	3401 ETIWANDA AVE
Mailing City,St,Zip:	MIRA LOMA, CA 917520000
Gen County:	Not reported
TSD EPA ID:	CAT080013352
TSD County:	Not reported
Waste Category:	Tank bottom waste
Disposal Method:	Recycler
Tons:	2.9190
Cat Decode:	Not reported
Method Decode:	Not reported
Facility County:	Riverside

envid:	S112875682
Year:	1997
GEPAID:	CAC001224328
Contact:	SPACE CENTER MIRA LOMA
Telephone:	9096855221
Mailing Name:	Not reported
Mailing Address:	3401 ETIWANDA AVE
Mailing City,St,Zip:	MIRA LOMA, CA 917520000
Gen County:	Not reported
TSD EPA ID:	CAD982484933
TSD County:	Not reported
Waste Category:	Other empty containers 30 gallons or more
Disposal Method:	Recycler
Tons:	12.0000
Cat Decode:	Not reported
Method Decode:	Not reported
Facility County:	Riverside

envid:	S112875682
Year:	1997
GEPAID:	CAC001224328
Contact:	SPACE CENTER MIRA LOMA
Telephone:	9096855221
Mailing Name:	Not reported
Mailing Address:	3401 ETIWANDA AVE
Mailing City,St,Zip:	MIRA LOMA, CA 917520000
Gen County:	Not reported
TSD EPA ID:	CAT080013352
TSD County:	Not reported
Waste Category:	Tank bottom waste
Disposal Method:	Recycler
Tons:	100.7472
Cat Decode:	Not reported
Method Decode:	Not reported

SPACE CENTER MIRA LOMA (Continued) **S112875682**

Facility County: Riverside

A25 **CPS EXPRESS INC** **HAZNET** **S112931173**
Target **3401 E ETIWANDA ST** **N/A**
Property **MIRA LOMA, CA 91752**

Site 25 of 42 in cluster A

Actual: HAZNET:
817 ft.

envid: S112931173
Year: 2011
GEPAID: CAC002567425
Contact: DON BULLOCK
Telephone: 9096851041
Mailing Name: Not reported
Mailing Address: 3401 E ETIWANDA ST BLDG 1011
Mailing City,St,Zip: MIRA LOMA, CA 91752
Gen County: Not reported
TSD EPA ID: CAD099452708
TSD County: Not reported
Waste Category: Waste oil and mixed oil
Disposal Method: Other Recovery Of Reclamation For Reuse Including Acid Regeneration, Organics Recovery Ect
Tons: 1.14
Cat Decode: Not reported
Method Decode: Not reported
Facility County: Riverside

envid: S112931173
Year: 2003
GEPAID: CAC002567425
Contact: DON BULLOCK
Telephone: 9096851041
Mailing Name: Not reported
Mailing Address: 3401 E ETIWANDA ST BLDG 1011
Mailing City,St,Zip: MIRA LOMA, CA 91752
Gen County: Not reported
TSD EPA ID: CAT080013352
TSD County: Not reported
Waste Category: Liquids with halogenated organic compounds >= 1,000 Mg./L
Disposal Method: Recycler
Tons: 0.33
Cat Decode: Not reported
Method Decode: Not reported
Facility County: Riverside

A26 **CPS EXPRESS CORPORATION** **HAZNET** **S112912011**
Target **3401 ETIWANDA AVE 621-B** **N/A**
Property **MIRA LOMA, CA 91752**

Site 26 of 42 in cluster A

Actual: HAZNET:
817 ft.

envid: S112912011
Year: 2000
GEPAID: CAC002320369

CPS EXPRESS CORPORATION (Continued) **S112912011**

Contact:	JIM SMERBER/ MGR
Telephone:	9092371606
Mailing Name:	Not reported
Mailing Address:	PO BOX 248
Mailing City,St,Zip:	MIRA LOMA, CA 617520000
Gen County:	Not reported
TSD EPA ID:	CAT080013352
TSD County:	Not reported
Waste Category:	Unspecified oil-containing waste
Disposal Method:	Recycler
Tons:	2.29
Cat Decode:	Not reported
Method Decode:	Not reported
Facility County:	Riverside

envid:	S112912011
Year:	2000
GEPAID:	CAC002320369
Contact:	JIM SMERBER/ MGR
Telephone:	9092371606
Mailing Name:	Not reported
Mailing Address:	PO BOX 248
Mailing City,St,Zip:	MIRA LOMA, CA 617520000
Gen County:	Not reported
TSD EPA ID:	CAT080033681
TSD County:	Not reported
Waste Category:	Other organic solids
Disposal Method:	Disposal, Land Fill
Tons:	0.7
Cat Decode:	Not reported
Method Decode:	Not reported
Facility County:	Riverside

envid:	S112912011
Year:	2000
GEPAID:	CAC002320369
Contact:	JIM SMERBER/ MGR
Telephone:	9092371606
Mailing Name:	Not reported
Mailing Address:	PO BOX 248
Mailing City,St,Zip:	MIRA LOMA, CA 617520000
Gen County:	Not reported
TSD EPA ID:	CAT080033681
TSD County:	Not reported
Waste Category:	Unspecified organic liquid mixture
Disposal Method:	Treatment, Tank
Tons:	0.22
Cat Decode:	Not reported
Method Decode:	Not reported
Facility County:	Riverside

A27 **CARGO CATS** **HAZNET** **S112939069**
Target **3401 ETIWANDA AVE STE 8-11A** **N/A**
Property **MIRA LOMA, CA 91752**

Site 27 of 42 in cluster A

Actual:
817 ft.

HAZNET:

envid:	S112939069
Year:	2004
GEPAID:	CAC002579910
Contact:	SANDY ROJAS
Telephone:	9096814220
Mailing Name:	Not reported
Mailing Address:	3401 ETIWANDA AVE STE 8-11A
Mailing City,St,Zip:	MIRA LOMA, CA 91752
Gen County:	Not reported
TSD EPA ID:	CAT080033681
TSD County:	Not reported
Waste Category:	Liquids with pH <= 2
Disposal Method:	Recycler
Tons:	0.08
Cat Decode:	Not reported
Method Decode:	Not reported
Facility County:	Riverside

envid:	S112939069
Year:	2004
GEPAID:	CAC002579910
Contact:	SANDY ROJAS
Telephone:	9096814220
Mailing Name:	Not reported
Mailing Address:	3401 ETIWANDA AVE STE 8-11A
Mailing City,St,Zip:	MIRA LOMA, CA 91752
Gen County:	Not reported
TSD EPA ID:	CAT080033681
TSD County:	Not reported
Waste Category:	Other organic solids
Disposal Method:	Disposal, Land Fill
Tons:	0.5
Cat Decode:	Not reported
Method Decode:	Not reported
Facility County:	Riverside

envid:	S112939069
Year:	2004
GEPAID:	CAC002579910
Contact:	SANDY ROJAS
Telephone:	9096814220
Mailing Name:	Not reported
Mailing Address:	3401 ETIWANDA AVE STE 8-11A
Mailing City,St,Zip:	MIRA LOMA, CA 91752
Gen County:	Not reported
TSD EPA ID:	CAT080033681
TSD County:	Not reported
Waste Category:	Other inorganic solid waste
Disposal Method:	Disposal, Land Fill
Tons:	0.25
Cat Decode:	Not reported
Method Decode:	Not reported

CARGO CATS (Continued) **S112939069**

Facility County: Riverside

envid: S112939069
Year: 2004
GEPAID: CAC002579910
Contact: SANDY ROJAS
Telephone: 9096814220
Mailing Name: Not reported
Mailing Address: 3401 ETIWANDA AVE STE 8-11A
Mailing City,St,Zip: MIRA LOMA, CA 91752
Gen County: Not reported
TSD EPA ID: CAD028409019
TSD County: Not reported
Waste Category: Other inorganic solid waste
Disposal Method: Transfer Station
Tons: 0.45
Cat Decode: Not reported
Method Decode: Not reported
Facility County: Riverside

A28 **SPACE CENTER MIRA LOMA INC** **NPDES** **S110043196**
Target **3401 ETIWANDA AVE LEASING OFFICE** **CIWQS** **N/A**
Property **MIRA LOMA, CA 91752**

Site 28 of 42 in cluster A

Actual:
817 ft.

NPDES:
Facility Status: Not reported
NPDES Number: Not reported
Region: Not reported
Agency Number: Not reported
Regulatory Measure ID: Not reported
Place ID: Not reported
Order Number: Not reported
WDID: 8 33I022326
Regulatory Measure Type: Industrial
Program Type: Not reported
Adoption Date Of Regulatory Measure: Not reported
Effective Date Of Regulatory Measure: Not reported
Termination Date Of Regulatory Measure: Not reported
Expiration Date Of Regulatory Measure: Not reported
Discharge Address: Not reported
Discharge Name: Not reported
Discharge City: Not reported
Discharge State: Not reported
Discharge Zip: Not reported
Status: Terminated
Status Date: 08/19/2014
Operator Name: Borden Trucking Inc
Operator Address: 3401 Etiwanda Ave Space Center Bldg 911D
Operator City: Mira Loma
Operator State: California
Operator Zip: 91752

NPDES as of 03/2018:
NPDES Number: Not reported
Status: Not reported
Agency Number: Not reported

SPACE CENTER MIRA LOMA INC (Continued) **S110043196**

Region:	8
Regulatory Measure ID:	371394
Order Number:	Not reported
Regulatory Measure Type:	Industrial
Place ID:	Not reported
WDID:	8 33I022326
Program Type:	Not reported
Adoption Date Of Regulatory Measure:	Not reported
Effective Date Of Regulatory Measure:	Not reported
Expiration Date Of Regulatory Measure:	Not reported
Termination Date Of Regulatory Measure:	08/19/2014
Discharge Name:	Not reported
Discharge Address:	Not reported
Discharge City:	Not reported
Discharge State:	Not reported
Discharge Zip:	Not reported
Received Date:	09/17/2009
Processed Date:	09/17/2009
Status:	Terminated
Status Date:	08/19/2014
Place Size:	877550
Place Size Unit:	SqFt
Contact:	Anthony Steen
Contact Title:	Not reported
Contact Phone:	951-685-1548
Contact Phone Ext:	Not reported
Contact Email:	Not reported
Operator Name:	Borden Trucking Inc
Operator Address:	3401 Etiwanda Ave Space Center Bldg 911D
Operator City:	Mira Loma
Operator State:	California
Operator Zip:	91752
Operator Contact:	Anthony Steen Colleen Woods
Operator Contact Title:	Not reported
Operator Contact Phone:	951-685-1548
Operator Contact Phone Ext:	Not reported
Operator Contact Email:	Not reported
Operator Type:	Private Business
Developer:	Not reported
Developer Address:	Not reported
Developer City:	Not reported
Developer State:	California
Developer Zip:	Not reported
Developer Contact:	Not reported
Developer Contact Title:	Not reported
Constype Linear Utility Ind:	Not reported
Emergency Phone:	Not reported
Emergency Phone Ext:	Not reported
Constype Above Ground Ind:	Not reported
Constype Below Ground Ind:	Not reported
Constype Cable Line Ind:	Not reported
Constype Comm Line Ind:	Not reported
Constype Commertial Ind:	Not reported
Constype Electrical Line Ind:	Not reported
Constype Gas Line Ind:	Not reported
Constype Industrial Ind:	Not reported
Constype Other Description:	Not reported

SPACE CENTER MIRA LOMA INC (Continued) **S110043196**

Constype Other Ind:	Not reported
Constype Recons Ind:	Not reported
Constype Residential Ind:	Not reported
Constype Transport Ind:	Not reported
Constype Utility Description:	Not reported
Constype Utility Ind:	Not reported
Constype Water Sewer Ind:	Not reported
Dir Discharge Uswater Ind:	Not reported
Receiving Water Name:	Riverside Cnty Day Creek Channel
Certifier:	Not reported
Certifier Title:	Not reported
Certification Date:	Not reported
Primary Sic:	4214-Local Trucking with Storage
Secondary Sic:	Not reported
Tertiary Sic:	Not reported

CIWQS:

Agency:	Borden Trucking Inc
Agency Address:	3401 Etiwanda Ave Space Center Bldg 911D, Mira Loma, CA 91752
Place/Project Type:	Industrial - Local Trucking with Storage
SIC/NAICS:	4214
Region:	8
Program:	INDSTW
Regulatory Measure Status:	Terminated
Regulatory Measure Type:	Storm water industrial
Order Number:	2014-0057-DWQ
WDID:	8 33I022326
NPDES Number:	CAS000001
Adoption Date:	Not reported
Effective Date:	09/17/2009
Termination Date:	08/19/2014
Expiration/Review Date:	Not reported
Design Flow:	Not reported
Major/Minor:	Not reported
Complexity:	Not reported
TTWQ:	Not reported
Enforcement Actions within 5 years:	3
Violations within 5 years:	1
Latitude:	34.02659
Longitude:	-117.52451

A29 **KARIS CHAM** **EMI** **1005775182**
Target **3401 ETIWANDA AVE** **HAZNET** **N/A**
Property **JURUPA VALLEY, CA 91752**

Site 29 of 42 in cluster A

Actual:
817 ft.

EMI:

Year:	1993
County Code:	33
Air Basin:	SC
Facility ID:	78802
Air District Name:	SC
SIC Code:	4941
Air District Name:	SOUTH COAST AQMD
Community Health Air Pollution Info System:	Not reported

KARIS CHAM (Continued) **1005775182**

Consolidated Emission Reporting Rule:	Not reported
Total Organic Hydrocarbon Gases Tons/Yr:	2
Reactive Organic Gases Tons/Yr:	0
Carbon Monoxide Emissions Tons/Yr:	1
NOX - Oxides of Nitrogen Tons/Yr:	5
SOX - Oxides of Sulphur Tons/Yr:	0
Particulate Matter Tons/Yr:	0
Part. Matter 10 Micrometers and Smllr Tons/Yr:	0

Year:	1995
County Code:	33
Air Basin:	SC
Facility ID:	78802
Air District Name:	SC
SIC Code:	4941
Air District Name:	SOUTH COAST AQMD
Community Health Air Pollution Info System:	Not reported
Consolidated Emission Reporting Rule:	Not reported
Total Organic Hydrocarbon Gases Tons/Yr:	2
Reactive Organic Gases Tons/Yr:	0
Carbon Monoxide Emissions Tons/Yr:	1
NOX - Oxides of Nitrogen Tons/Yr:	5
SOX - Oxides of Sulphur Tons/Yr:	0
Particulate Matter Tons/Yr:	0
Part. Matter 10 Micrometers and Smllr Tons/Yr:	0

Year:	1996
County Code:	33
Air Basin:	SC
Facility ID:	78802
Air District Name:	SC
SIC Code:	4941
Air District Name:	SOUTH COAST AQMD
Community Health Air Pollution Info System:	Not reported
Consolidated Emission Reporting Rule:	Not reported
Total Organic Hydrocarbon Gases Tons/Yr:	0
Reactive Organic Gases Tons/Yr:	0
Carbon Monoxide Emissions Tons/Yr:	0
NOX - Oxides of Nitrogen Tons/Yr:	0
SOX - Oxides of Sulphur Tons/Yr:	0
Particulate Matter Tons/Yr:	0
Part. Matter 10 Micrometers and Smllr Tons/Yr:	0

HAZNET:

envid:	1005775182
Year:	2015
GEPAID:	CAC002819510
Contact:	VICCI YANG
Telephone:	9516819100
Mailing Name:	Not reported
Mailing Address:	3401 ETIWANDA AVE
Mailing City,St,Zip:	JURUPA VALLEY, CA 91752
Gen County:	Riverside
TSD EPA ID:	CAD982444481
TSD County:	San Bernardino
Waste Category:	Unspecified organic liquid mixture
Disposal Method:	Storage, Bulking, And/Or Transfer Off Site--No Treatment/Reovery

KARIS CHAM (Continued) **1005775182**

(H010-H129) Or (H131-H135)
Tons: 0.748
Cat Decode: Not reported
Method Decode: Not reported
Facility County: Riverside

A30 **3401 ETIWANDA AVE BLDG 503** **CIWQS** **S121615766**
Target **3401 ETIWANDA AVE BLDG 503** **N/A**
Property **MIRA LOMA, CA 91752**

Site 30 of 42 in cluster A

Actual: **817 ft.**

CIWQS:
Agency: Space Center Mira Loma Inc
Agency Address: 3401 Etiwanda Ave Leasing Office, Mira Loma, CA 91752
Place/Project Type: Construction - Commercial, Industrial
SIC/NAICS: Not reported
Region: 8
Program: CONSTW
Regulatory Measure Status: Terminated
Regulatory Measure Type: Storm water construction
Order Number: 99-08DW
WDID: 8 33C306586
NPDES Number: CAS000002
Adoption Date: Not reported
Effective Date: 11/19/1996
Termination Date: 01/27/1998
Expiration/Review Date: Not reported
Design Flow: Not reported
Major/Minor: Not reported
Complexity: Not reported
TTWQ: Not reported
Enforcement Actions within 5 years: 0
Violations within 5 years: 0
Latitude: Not reported
Longitude: Not reported

A31 **SPACE CENTER MIRA LOMA, INC** **EMI** **S106839831**
Target **3401 ETIWANDA AVE, BLDG 1325** **N/A**
Property **MIRA LOMA, CA 91752**

Site 31 of 42 in cluster A

Actual: **817 ft.**

EMI:
Year: 1990
County Code: 33
Air Basin: SC
Facility ID: 72988
Air District Name: SC
SIC Code: 9661
Air District Name: SOUTH COAST AQMD
Community Health Air Pollution Info System: Not reported
Consolidated Emission Reporting Rule: Not reported
Total Organic Hydrocarbon Gases Tons/Yr: 0
Reactive Organic Gases Tons/Yr: 0
Carbon Monoxide Emissions Tons/Yr: 1

SPACE CENTER MIRA LOMA, INC (Continued) **S106839831**

NOX - Oxides of Nitrogen Tons/Yr:	2
SOX - Oxides of Sulphur Tons/Yr:	0
Particulate Matter Tons/Yr:	0
Part. Matter 10 Micrometers and Smllr Tons/Yr:	0

Year:	1995
County Code:	33
Air Basin:	SC
Facility ID:	72988
Air District Name:	SC
SIC Code:	9661
Air District Name:	SOUTH COAST AQMD
Community Health Air Pollution Info System:	Not reported
Consolidated Emission Reporting Rule:	Not reported
Total Organic Hydrocarbon Gases Tons/Yr:	0
Reactive Organic Gases Tons/Yr:	0
Carbon Monoxide Emissions Tons/Yr:	0
NOX - Oxides of Nitrogen Tons/Yr:	0
SOX - Oxides of Sulphur Tons/Yr:	0
Particulate Matter Tons/Yr:	0
Part. Matter 10 Micrometers and Smllr Tons/Yr:	0

A32 **3401 ETIWANDA AVE** **CIWQS** **S121615767**
Target **3401 ETIWANDA AVE** **N/A**
Property **MIRA LOMA, CA 91752**

Site 32 of 42 in cluster A

Actual:
817 ft.

CIWQS:

Agency:	Space Center Mira Loma Inc
Agency Address:	3401 Etiwanda Ave Leasing Office, Mira Loma, CA 91752
Place/Project Type:	Construction - Commercial, Industrial
SIC/NAICS:	Not reported
Region:	8
Program:	CONSTW
Regulatory Measure Status:	Terminated
Regulatory Measure Type:	Storm water construction
Order Number:	99-08DW
WDID:	8 33C310121
NPDES Number:	CAS000002
Adoption Date:	Not reported
Effective Date:	11/23/1998
Termination Date:	03/15/2000
Expiration/Review Date:	Not reported
Design Flow:	Not reported
Major/Minor:	Not reported
Complexity:	Not reported
TTWQ:	Not reported
Enforcement Actions within 5 years:	0
Violations within 5 years:	0
Latitude:	Not reported
Longitude:	Not reported

A33 **CAL CUSTOM DESIGN, INC RED-E-K** **EMI** **S106827644**
Target **3401 ETIWANDA AV, BLDG 811A** **N/A**
Property **MIRA LOMA, CA 91752**

Site 33 of 42 in cluster A

Actual: **817 ft.**

EMI:

Year:	1987
County Code:	33
Air Basin:	SC
Facility ID:	23906
Air District Name:	SC
SIC Code:	2834
Air District Name:	SOUTH COAST AQMD
Community Health Air Pollution Info System:	Not reported
Consolidated Emission Reporting Rule:	Not reported
Total Organic Hydrocarbon Gases Tons/Yr:	8
Reactive Organic Gases Tons/Yr:	7
Carbon Monoxide Emissions Tons/Yr:	0
NOX - Oxides of Nitrogen Tons/Yr:	0
SOX - Oxides of Sulphur Tons/Yr:	0
Particulate Matter Tons/Yr:	0
Part. Matter 10 Micrometers and Smllr Tons/Yr:	0

Year:	1990
County Code:	33
Air Basin:	SC
Facility ID:	51422
Air District Name:	SC
SIC Code:	5561
Air District Name:	SOUTH COAST AQMD
Community Health Air Pollution Info System:	Not reported
Consolidated Emission Reporting Rule:	Not reported
Total Organic Hydrocarbon Gases Tons/Yr:	4
Reactive Organic Gases Tons/Yr:	4
Carbon Monoxide Emissions Tons/Yr:	0
NOX - Oxides of Nitrogen Tons/Yr:	0
SOX - Oxides of Sulphur Tons/Yr:	0
Particulate Matter Tons/Yr:	0
Part. Matter 10 Micrometers and Smllr Tons/Yr:	0

Year:	1990
County Code:	33
Air Basin:	SC
Facility ID:	23906
Air District Name:	SC
SIC Code:	3999
Air District Name:	SOUTH COAST AQMD
Community Health Air Pollution Info System:	Not reported
Consolidated Emission Reporting Rule:	Not reported
Total Organic Hydrocarbon Gases Tons/Yr:	6
Reactive Organic Gases Tons/Yr:	2
Carbon Monoxide Emissions Tons/Yr:	0
NOX - Oxides of Nitrogen Tons/Yr:	0
SOX - Oxides of Sulphur Tons/Yr:	0
Particulate Matter Tons/Yr:	0
Part. Matter 10 Micrometers and Smllr Tons/Yr:	0

A34 **1X SPACE CTR MIRA LOMA INC** **HAZNET** **S112836781**
Target **3401 ETIWANDA AVE** **N/A**
Property **MIRA LOMA, CA 91752**

Site 34 of 42 in cluster A

Actual:
817 ft.

HAZNET:

envid:	S112836781
Year:	2011
GEPAID:	CAC000017970
Contact:	MIKE THIES
Telephone:	7146855221
Mailing Name:	Not reported
Mailing Address:	3401 ETIWANDA AVE
Mailing City,St,Zip:	MIRA LOMA, CA 917520000
Gen County:	Not reported
TSD EPA ID:	CAD028409019
TSD County:	Not reported
Waste Category:	Other inorganic solid waste
Disposal Method:	Storage, Bulking, And/Or Transfer Off Site--No Treatment/Reovery (H010-H129) Or (H131-H135)
Tons:	0.125
Cat Decode:	Not reported
Method Decode:	Not reported
Facility County:	Riverside

envid:	S112836781
Year:	2010
GEPAID:	CAC000017970
Contact:	MIKE THIES
Telephone:	7146855221
Mailing Name:	Not reported
Mailing Address:	3401 ETIWANDA AVE
Mailing City,St,Zip:	MIRA LOMA, CA 917520000
Gen County:	Not reported
TSD EPA ID:	AZC950823111
TSD County:	Not reported
Waste Category:	Asbestos containing waste
Disposal Method:	Landfill Or Surface Impoundment That Will Be Closed As Landfill(To Include On-Site Treatment And/Or Stabilization)
Tons:	4
Cat Decode:	Not reported
Method Decode:	Not reported
Facility County:	Riverside

envid:	S112836781
Year:	2004
GEPAID:	CAC000017970
Contact:	MIKE THIES
Telephone:	7146855221
Mailing Name:	Not reported
Mailing Address:	3401 ETIWANDA AVE
Mailing City,St,Zip:	MIRA LOMA, CA 917520000
Gen County:	Not reported
TSD EPA ID:	CAD028409019
TSD County:	Not reported
Waste Category:	Other organic solids
Disposal Method:	Transfer Station
Tons:	0.2

1X SPACE CTR MIRA LOMA INC (Continued) **S112836781**

Cat Decode:	Not reported
Method Decode:	Not reported
Facility County:	Riverside
envid:	S112836781
Year:	2003
GEPAID:	CAC000017970
Contact:	MIKE THIES
Telephone:	7146855221
Mailing Name:	Not reported
Mailing Address:	3401 ETIWANDA AVE
Mailing City,St,Zip:	MIRA LOMA, CA 917520000
Gen County:	Not reported
TSD EPA ID:	CAD028409019
TSD County:	Not reported
Waste Category:	Other organic solids
Disposal Method:	Transfer Station
Tons:	0.5
Cat Decode:	Not reported
Method Decode:	Not reported
Facility County:	Riverside
envid:	S112836781
Year:	2002
GEPAID:	CAC000017970
Contact:	MIKE THIES
Telephone:	7146855221
Mailing Name:	Not reported
Mailing Address:	3401 ETIWANDA AVE
Mailing City,St,Zip:	MIRA LOMA, CA 917520000
Gen County:	Not reported
TSD EPA ID:	CAD028409019
TSD County:	Not reported
Waste Category:	Other inorganic solid waste
Disposal Method:	Transfer Station
Tons:	0.67
Cat Decode:	Not reported
Method Decode:	Not reported
Facility County:	Riverside

Click this hyperlink while viewing on your computer to access
8 additional CA_HAZNET: record(s) in the EDR Site Report.

A35 **CHMIRS** **S107449805**
Target Property **3401 ETIWANDA AVE. SUITE 811 D** **N/A**
MIRA LOMA, CA

Site 35 of 42 in cluster A

Actual: **817 ft.**

CHMIRS:

OES Incident Number:	4-3702
OES notification:	07/17/2004
OES Date:	Not reported
OES Time:	Not reported
Date Completed:	**Not reported**
Property Use:	Not reported
Agency Id Number:	Not reported
Agency Incident Number:	Not reported

(Continued) **S107449805**

Time Notified:	Not reported
Time Completed:	Not reported
Surrounding Area:	Not reported
Estimated Temperature:	Not reported
Property Management:	Not reported
More Than Two Substances Involved?:	Not reported
Resp Agncy Personel # Of Decontaminated:	Not reported
Responding Agency Personel # Of Injuries:	Not reported
Responding Agency Personel # Of Fatalities:	Not reported
Others Number Of Decontaminated:	Not reported
Others Number Of Injuries:	Not reported
Others Number Of Fatalities:	Not reported
Vehicle Make/year:	Not reported
Vehicle License Number:	Not reported
Vehicle State:	Not reported
Vehicle Id Number:	Not reported
CA DOT PUC/ICC Number:	Not reported
Company Name:	Not reported
Reporting Officer Name/ID:	Not reported
Report Date:	Not reported
Facility Telephone:	Not reported
Waterway Involved:	Not reported
Waterway:	Not reported
Spill Site:	Not reported
Cleanup By:	Contractor
Containment:	Not reported
What Happened:	Not reported
Type:	Not reported
Measure:	Not reported
Other:	Not reported
Date/Time:	Not reported
Year:	2004
Agency:	Riverside County Fire
Incident Date:	7/16/200412:00:00 AM
Admin Agency:	Riverside County Environmental Health
Amount:	Not reported
Contained:	Yes
Site Type:	Industrial Plant
E Date:	Not reported
Substance:	Methylene Diphenly Diisocanate
Gallons:	250
Unknown:	0
Substance #2:	Not reported
Substance #3:	Not reported
Evacuations:	0
Number of Injuries:	0
Number of Fatalities:	0
#1 Pipeline:	Not reported
#2 Pipeline:	Not reported
#3 Pipeline:	Not reported
#1 Vessel >= 300 Tons:	Not reported
#2 Vessel >= 300 Tons:	Not reported
#3 Vessel >= 300 Tons:	Not reported
Evacs:	Not reported
Injuries:	Not reported
Fatals:	Not reported
Comments:	Not reported

(Continued) **S107449805**

Description: A tote fell off a fork lift and the contents was spilled.

A36 **G E RAILCAR REPAIR** **HIST UST** **S100852122**
Target **3401 ETIWANDA AV** **EMI** **N/A**
Property **MIRA LOMA, CA 91752**

Site 36 of 42 in cluster A

Actual:
817 ft.

HIST UST:

File Number:	0001F9B7
URL:	http://geotracker.waterboards.ca.gov/ustpdfs/pdf/0001F9B7.pdf
Region:	Not reported
Facility ID:	Not reported
Facility Type:	Not reported
Other Type:	Not reported
Contact Name:	Not reported
Telephone:	Not reported
Owner Name:	Not reported
Owner Address:	Not reported
Owner City,St,Zip:	Not reported
Total Tanks:	Not reported
Tank Num:	Not reported
Container Num:	Not reported
Year Installed:	Not reported
Tank Capacity:	Not reported
Tank Used for:	Not reported
Type of Fuel:	Not reported
Container Construction Thickness:	Not reported
Leak Detection:	Not reported

Click here for Geo Tracker PDF:

EMI:

Year:	1987
County Code:	33
Air Basin:	SC
Facility ID:	58612
Air District Name:	SC
SIC Code:	3479
Air District Name:	SOUTH COAST AQMD
Community Health Air Pollution Info System:	Not reported
Consolidated Emission Reporting Rule:	Not reported
Total Organic Hydrocarbon Gases Tons/Yr:	16
Reactive Organic Gases Tons/Yr:	15
Carbon Monoxide Emissions Tons/Yr:	0
NOX - Oxides of Nitrogen Tons/Yr:	0
SOX - Oxides of Sulphur Tons/Yr:	0
Particulate Matter Tons/Yr:	0
Part. Matter 10 Micrometers and Smllr Tons/Yr:	0
Year:	1990
County Code:	33
Air Basin:	SC
Facility ID:	58612
Air District Name:	SC

G E RAILCAR REPAIR (Continued) **S100852122**

SIC Code:	3479
Air District Name:	SOUTH COAST AQMD
Community Health Air Pollution Info System:	Not reported
Consolidated Emission Reporting Rule:	Not reported
Total Organic Hydrocarbon Gases Tons/Yr:	1
Reactive Organic Gases Tons/Yr:	0
Carbon Monoxide Emissions Tons/Yr:	0
NOX - Oxides of Nitrogen Tons/Yr:	0
SOX - Oxides of Sulphur Tons/Yr:	0
Particulate Matter Tons/Yr:	0
Part. Matter 10 Micrometers and Smllr Tons/Yr:	0

Year:	1993
County Code:	33
Air Basin:	SC
Facility ID:	58612
Air District Name:	SC
SIC Code:	3479
Air District Name:	SOUTH COAST AQMD
Community Health Air Pollution Info System:	Not reported
Consolidated Emission Reporting Rule:	Not reported
Total Organic Hydrocarbon Gases Tons/Yr:	2
Reactive Organic Gases Tons/Yr:	2
Carbon Monoxide Emissions Tons/Yr:	0
NOX - Oxides of Nitrogen Tons/Yr:	0
SOX - Oxides of Sulphur Tons/Yr:	0
Particulate Matter Tons/Yr:	0
Part. Matter 10 Micrometers and Smllr Tons/Yr:	0

Year:	1995
County Code:	33
Air Basin:	SC
Facility ID:	58612
Air District Name:	SC
SIC Code:	3479
Air District Name:	SOUTH COAST AQMD
Community Health Air Pollution Info System:	Not reported
Consolidated Emission Reporting Rule:	Not reported
Total Organic Hydrocarbon Gases Tons/Yr:	2
Reactive Organic Gases Tons/Yr:	2
Carbon Monoxide Emissions Tons/Yr:	0
NOX - Oxides of Nitrogen Tons/Yr:	0
SOX - Oxides of Sulphur Tons/Yr:	0
Particulate Matter Tons/Yr:	0
Part. Matter 10 Micrometers and Smllr Tons/Yr:	0

A37 **SPACE CENTER MIRA LOMA** **LUST** **S100569795**
Target **3401 ETIWANDA** **HIST CORTESE** **N/A**
Property **MIRA LOMA, CA 91752** **NPDES**

Site 37 of 42 in cluster A

Actual:
817 ft.

LUST:

Lead Agency:	RIVERSIDE COUNTY LOP
Case Type:	LUST Cleanup Site
Geo Track:	http://geotracker.waterboards.ca.gov/profile_report.asp?global_id=T0606500200
Global Id:	T0606500200
Latitude:	34.0261256

SPACE CENTER MIRA LOMA (Continued) **S100569795**

Longitude: -117.5244479
Status: Completed - Case Closed
Status Date: 01/02/1991
Case Worker: RIV
RB Case Number: 083301605T
Local Agency: RIVERSIDE COUNTY LOP
File Location: Not reported
Local Case Number: 90640
Potential Media Affect: Soil
Potential Contaminants of Concern: Gasoline
Site History: Not reported

LUST:
Global Id: T0606500200
Contact Type: Local Agency Caseworker
Contact Name: Riverside County LOP
Organization Name: RIVERSIDE COUNTY LOP
Address: 3880 LEMON ST SUITE 200
City: RIVERSIDE
Email: Not reported
Phone Number: 9519558980

LUST:
Global Id: T0606500200
Action Type: Other
Date: 07/19/1990
Action: Leak Reported

Global Id: T0606500200
Action Type: Other
Date: 06/22/1990
Action: Leak Discovery

Global Id: T0606500200
Action Type: Other
Date: 06/22/1990
Action: Leak Stopped

LUST:
Global Id: T0606500200
Status: Completed - Case Closed
Status Date: 01/02/1991

Global Id: T0606500200
Status: Open - Case Begin Date
Status Date: 06/22/1990

Global Id: T0606500200
Status: Open - Site Assessment
Status Date: 07/30/1990

RIVERSIDE CO. LUST:
Region: RIVERSIDE
Facility ID: 90640
Employee: Whitehead

SPACE CENTER MIRA LOMA (Continued) **S100569795**

Site Closed: Yes
Case Type: Undefined
Facility Status: closed/action completed
Casetype Decode: Undefined
Fstatus Decode: Closed/Action completed

HIST CORTESE:
Region: CORTESE
Facility County Code: 33
Reg By: LTNKA
Reg Id: 083301605T

NPDES:
Facility Status: Active
NPDES Number: CAS000001
Region: 8
Agency Number: 0
Regulatory Measure ID: 400732
Place ID: Not reported
Order Number: 97-03-DWQ
WDID: 8 33I022398
Regulatory Measure Type: Enrollee
Program Type: Industrial
Adoption Date Of Regulatory Measure: Not reported
Effective Date Of Regulatory Measure: 11/17/2009
Termination Date Of Regulatory Measure: Not reported
Expiration Date Of Regulatory Measure: Not reported
Discharge Address: PO Box 248
Discharge Name: Jay Sorg
Discharge City: Mira Loma
Discharge State: California
Discharge Zip: 91752
Status: Not reported
Status Date: Not reported
Operator Name: Not reported
Operator Address: Not reported
Operator City: Not reported
Operator State: Not reported
Operator Zip: Not reported

NPDES as of 03/2018:
NPDES Number: CAS000001
Status: Active
Agency Number: 0
Region: 8
Regulatory Measure ID: 400732
Order Number: 97-03-DWQ
Regulatory Measure Type: Enrollee
Place ID: Not reported
WDID: 8 33I022398
Program Type: Industrial
Adoption Date Of Regulatory Measure: Not reported
Effective Date Of Regulatory Measure: 11/17/2009
Expiration Date Of Regulatory Measure: Not reported
Termination Date Of Regulatory Measure: Not reported
Discharge Name: Jay Sorg
Discharge Address: PO Box 248

SPACE CENTER MIRA LOMA (Continued) **S100569795**

Discharge City:	Mira Loma
Discharge State:	California
Discharge Zip:	91752
Received Date:	Not reported
Processed Date:	Not reported
Status:	Not reported
Status Date:	Not reported
Place Size:	Not reported
Place Size Unit:	Not reported
Contact:	Not reported
Contact Title:	Not reported
Contact Phone:	Not reported
Contact Phone Ext:	Not reported
Contact Email:	Not reported
Operator Name:	Not reported
Operator Address:	Not reported
Operator City:	Not reported
Operator State:	Not reported
Operator Zip:	Not reported
Operator Contact:	Not reported
Operator Contact Title:	Not reported
Operator Contact Phone:	Not reported
Operator Contact Phone Ext:	Not reported
Operator Contact Email:	Not reported
Operator Type:	Not reported
Developer:	Not reported
Developer Address:	Not reported
Developer City:	Not reported
Developer State:	Not reported
Developer Zip:	Not reported
Developer Contact:	Not reported
Developer Contact Title:	Not reported
Constype Linear Utility Ind:	Not reported
Emergency Phone:	Not reported
Emergency Phone Ext:	Not reported
Constype Above Ground Ind:	Not reported
Constype Below Ground Ind:	Not reported
Constype Cable Line Ind:	Not reported
Constype Comm Line Ind:	Not reported
Constype Commertial Ind:	Not reported
Constype Electrical Line Ind:	Not reported
Constype Gas Line Ind:	Not reported
Constype Industrial Ind:	Not reported
Constype Other Description:	Not reported
Constype Other Ind:	Not reported
Constype Recons Ind:	Not reported
Constype Residential Ind:	Not reported
Constype Transport Ind:	Not reported
Constype Utility Description:	Not reported
Constype Utility Ind:	Not reported
Constype Water Sewer Ind:	Not reported
Dir Discharge Uswater Ind:	Not reported
Receiving Water Name:	Not reported
Certifier:	Not reported
Certifier Title:	Not reported
Certification Date:	Not reported
Primary Sic:	Not reported

SPACE CENTER MIRA LOMA (Continued) **S100569795**

Secondary Sic:	Not reported
Tertiary Sic:	Not reported
NPDES Number:	Not reported
Status:	Not reported
Agency Number:	Not reported
Region:	8
Regulatory Measure ID:	400732
Order Number:	Not reported
Regulatory Measure Type:	Industrial
Place ID:	Not reported
WDID:	8 33I022398
Program Type:	Not reported
Adoption Date Of Regulatory Measure:	Not reported
Effective Date Of Regulatory Measure:	Not reported
Expiration Date Of Regulatory Measure:	Not reported
Termination Date Of Regulatory Measure:	Not reported
Discharge Name:	Not reported
Discharge Address:	Not reported
Discharge City:	Not reported
Discharge State:	Not reported
Discharge Zip:	Not reported
Received Date:	11/03/2009
Processed Date:	11/17/2009
Status:	Active
Status Date:	11/17/2009
Place Size:	2
Place Size Unit:	Acres
Contact:	Jay Sorg
Contact Title:	Not reported
Contact Phone:	951-685-1041
Contact Phone Ext:	Not reported
Contact Email:	jsorg@cpsexpress.com
Operator Name:	Jay Sorg
Operator Address:	Not reported
Operator City:	Not reported
Operator State:	Not reported
Operator Zip:	Not reported
Operator Contact:	Not reported
Operator Contact Title:	Not reported
Operator Contact Phone:	Not reported
Operator Contact Phone Ext:	Not reported
Operator Contact Email:	Not reported
Operator Type:	Private Individual
Developer:	Not reported
Developer Address:	Not reported
Developer City:	Not reported
Developer State:	California
Developer Zip:	Not reported
Developer Contact:	Not reported
Developer Contact Title:	Not reported
Constype Linear Utility Ind:	Not reported
Emergency Phone:	Not reported
Emergency Phone Ext:	Not reported
Constype Above Ground Ind:	Not reported
Constype Below Ground Ind:	Not reported
Constype Cable Line Ind:	Not reported

SPACE CENTER MIRA LOMA (Continued) **S100569795**

Constype Comm Line Ind:	Not reported
Constype Commertial Ind:	Not reported
Constype Electrical Line Ind:	Not reported
Constype Gas Line Ind:	Not reported
Constype Industrial Ind:	Not reported
Constype Other Description:	Not reported
Constype Other Ind:	Not reported
Constype Recons Ind:	Not reported
Constype Residential Ind:	Not reported
Constype Transport Ind:	Not reported
Constype Utility Description:	Not reported
Constype Utility Ind:	Not reported
Constype Water Sewer Ind:	Not reported
Dir Discharge Uswater Ind:	N
Receiving Water Name:	Santa Ana River, Reach 3
Certifier:	Jay Sorg
Certifier Title:	LRP
Certification Date:	29-APR-15
Primary Sic:	4212-Local Trucking Without Storage
Secondary Sic:	4213-Trucking, Except Local
Tertiary Sic:	4214-Local Trucking with Storage

Facility Status:	Not reported
NPDES Number:	Not reported
Region:	Not reported
Agency Number:	Not reported
Regulatory Measure ID:	Not reported
Place ID:	Not reported
Order Number:	Not reported
WDID:	8 33I022398
Regulatory Measure Type:	Industrial
Program Type:	Not reported
Adoption Date Of Regulatory Measure:	Not reported
Effective Date Of Regulatory Measure:	Not reported
Termination Date Of Regulatory Measure:	Not reported
Expiration Date Of Regulatory Measure:	Not reported
Discharge Address:	Not reported
Discharge Name:	Not reported
Discharge City:	Not reported
Discharge State:	Not reported
Discharge Zip:	Not reported
Status:	Active
Status Date:	11/17/2009
Operator Name:	Jay Sorg
Operator Address:	Not reported
Operator City:	Not reported
Operator State:	Not reported
Operator Zip:	Not reported

NPDES as of 03/2018:

NPDES Number:	CAS000001
Status:	Active
Agency Number:	0
Region:	8
Regulatory Measure ID:	400732
Order Number:	97-03-DWQ
Regulatory Measure Type:	Enrollee

SPACE CENTER MIRA LOMA (Continued) **S100569795**

Place ID:	Not reported
WDID:	8 33I022398
Program Type:	Industrial
Adoption Date Of Regulatory Measure:	Not reported
Effective Date Of Regulatory Measure:	11/17/2009
Expiration Date Of Regulatory Measure:	Not reported
Termination Date Of Regulatory Measure:	Not reported
Discharge Name:	Jay Sorg
Discharge Address:	PO Box 248
Discharge City:	Mira Loma
Discharge State:	California
Discharge Zip:	91752
Received Date:	Not reported
Processed Date:	Not reported
Status:	Not reported
Status Date:	Not reported
Place Size:	Not reported
Place Size Unit:	Not reported
Contact:	Not reported
Contact Title:	Not reported
Contact Phone:	Not reported
Contact Phone Ext:	Not reported
Contact Email:	Not reported
Operator Name:	Not reported
Operator Address:	Not reported
Operator City:	Not reported
Operator State:	Not reported
Operator Zip:	Not reported
Operator Contact:	Not reported
Operator Contact Title:	Not reported
Operator Contact Phone:	Not reported
Operator Contact Phone Ext:	Not reported
Operator Contact Email:	Not reported
Operator Type:	Not reported
Developer:	Not reported
Developer Address:	Not reported
Developer City:	Not reported
Developer State:	Not reported
Developer Zip:	Not reported
Developer Contact:	Not reported
Developer Contact Title:	Not reported
Constype Linear Utility Ind:	Not reported
Emergency Phone:	Not reported
Emergency Phone Ext:	Not reported
Constype Above Ground Ind:	Not reported
Constype Below Ground Ind:	Not reported
Constype Cable Line Ind:	Not reported
Constype Comm Line Ind:	Not reported
Constype Commertial Ind:	Not reported
Constype Electrical Line Ind:	Not reported
Constype Gas Line Ind:	Not reported
Constype Industrial Ind:	Not reported
Constype Other Description:	Not reported
Constype Other Ind:	Not reported
Constype Recons Ind:	Not reported
Constype Residential Ind:	Not reported
Constype Transport Ind:	Not reported

SPACE CENTER MIRA LOMA (Continued) **S100569795**

Constype Utility Description:	Not reported
Constype Utility Ind:	Not reported
Constype Water Sewer Ind:	Not reported
Dir Discharge Uswater Ind:	Not reported
Receiving Water Name:	Not reported
Certifier:	Not reported
Certifier Title:	Not reported
Certification Date:	Not reported
Primary Sic:	Not reported
Secondary Sic:	Not reported
Tertiary Sic:	Not reported
NPDES Number:	Not reported
Status:	Not reported
Agency Number:	Not reported
Region:	8
Regulatory Measure ID:	400732
Order Number:	Not reported
Regulatory Measure Type:	Industrial
Place ID:	Not reported
WDID:	8 33I022398
Program Type:	Not reported
Adoption Date Of Regulatory Measure:	Not reported
Effective Date Of Regulatory Measure:	Not reported
Expiration Date Of Regulatory Measure:	Not reported
Termination Date Of Regulatory Measure:	Not reported
Discharge Name:	Not reported
Discharge Address:	Not reported
Discharge City:	Not reported
Discharge State:	Not reported
Discharge Zip:	Not reported
Received Date:	11/03/2009
Processed Date:	11/17/2009
Status:	Active
Status Date:	11/17/2009
Place Size:	2
Place Size Unit:	Acres
Contact:	Jay Sorg
Contact Title:	Not reported
Contact Phone:	951-685-1041
Contact Phone Ext:	Not reported
Contact Email:	jsorg@cpsexpress.com
Operator Name:	Jay Sorg
Operator Address:	Not reported
Operator City:	Not reported
Operator State:	Not reported
Operator Zip:	Not reported
Operator Contact:	Not reported
Operator Contact Title:	Not reported
Operator Contact Phone:	Not reported
Operator Contact Phone Ext:	Not reported
Operator Contact Email:	Not reported
Operator Type:	Private Individual
Developer:	Not reported
Developer Address:	Not reported
Developer City:	Not reported
Developer State:	California

SPACE CENTER MIRA LOMA (Continued) **S100569795**

Developer Zip:	Not reported
Developer Contact:	Not reported
Developer Contact Title:	Not reported
Constype Linear Utility Ind:	Not reported
Emergency Phone:	Not reported
Emergency Phone Ext:	Not reported
Constype Above Ground Ind:	Not reported
Constype Below Ground Ind:	Not reported
Constype Cable Line Ind:	Not reported
Constype Comm Line Ind:	Not reported
Constype Commertial Ind:	Not reported
Constype Electrical Line Ind:	Not reported
Constype Gas Line Ind:	Not reported
Constype Industrial Ind:	Not reported
Constype Other Description:	Not reported
Constype Other Ind:	Not reported
Constype Recons Ind:	Not reported
Constype Residential Ind:	Not reported
Constype Transport Ind:	Not reported
Constype Utility Description:	Not reported
Constype Utility Ind:	Not reported
Constype Water Sewer Ind:	Not reported
Dir Discharge Uswater Ind:	N
Receiving Water Name:	Santa Ana River, Reach 3
Certifier:	Jay Sorg
Certifier Title:	LRP
Certification Date:	29-APR-15
Primary Sic:	4212-Local Trucking Without Storage
Secondary Sic:	4213-Trucking, Except Local
Tertiary Sic:	4214-Local Trucking with Storage

A38 **PACIFIC FABRIC REELS** **HAZNET** **S113139258**
Target **3401 ETIWANDA AVE STE 811C** **N/A**
Property **MIRA LOMA, CA 91752**

Site 38 of 42 in cluster A

Actual: **817 ft.**

HAZNET:

envid:	S113139258
Year:	2006
GEPAID:	CAL000299006
Contact:	BRYAN COGLEY
Telephone:	9516812993
Mailing Name:	Not reported
Mailing Address:	3401 ETIWANDA AVE STE 811C
Mailing City,St,Zip:	MIRA LOMA, CA 917521132
Gen County:	Not reported
TSD EPA ID:	CAD097030993
TSD County:	Not reported
Waste Category:	Other organic solids
Disposal Method:	Storage, Bulking, And/Or Transfer Off Site--No Treatment/Reovery (H010-H129) Or (H131-H135)
Tons:	0.1
Cat Decode:	Not reported
Method Decode:	Not reported
Facility County:	Riverside

A39 **O'NEIL TUBE & REEL** **FINDS** **1023286149**
Target **3401 ETIWANDA AVE #811C** **N/A**
Property **MIRA LOMA, CA 91752**

Site 39 of 42 in cluster A

Actual: **817 ft.**

FINDS:

Registry ID: 110065772211

Environmental Interest/Information System
STATE MASTER

Click this hyperlink while viewing on your computer to access additional FINDS: detail in the EDR Site Report.

A40 **CALIFORNIA CUSTOM DESIGN** **RCRA-SQG** **1001115488**
Target **3401 ETIWANDA AVE BLDG 811A** **FINDS** **CAR000014233**
Property **MIRA LOMA, CA 91752** **ECHO**
HAZNET

Site 40 of 42 in cluster A

Actual: **817 ft.**

RCRA-SQG:

Date form received by agency:	08/01/1996
Facility name:	CALIFORNIA CUSTOM DESIGN
Facility address:	3401 ETIWANDA AVE BLDG 811A MIRA LOMA, CA 91752
EPA ID:	CAR000014233
Mailing address:	ETIWANDA AVE BLDG 811A MIRA LOMA, CA 91752
Contact:	JED CONNELLY
Contact address:	3401 ETIWANDA AVE BLDG 811A MIRA LOMA, CA 91752
Contact country:	US
Contact telephone:	909-685-0151
Contact email:	Not reported
EPA Region:	09
Classification:	Small Small Quantity Generator
Description:	Handler: generates more than 100 and less than 1000 kg of hazardous waste during any calendar month and accumulates less than 6000 kg of hazardous waste at any time; or generates 100 kg or less of hazardous waste during any calendar month, and accumulates more than 1000 kg of hazardous waste at any time

Owner/Operator Summary:

Owner/operator name:	PREDELIVERY SERVICE CORP
Owner/operator address:	4500 ETIWANDA AVE BLDG A MIRA LOMA, CA 91752
Owner/operator country:	Not reported
Owner/operator telephone:	909-681-2111
Owner/operator email:	Not reported
Owner/operator fax:	Not reported
Owner/operator extension:	Not reported
Legal status:	Private
Owner/Operator Type:	Owner
Owner/Op start date:	Not reported
Owner/Op end date:	Not reported

CALIFORNIA CUSTOM DESIGN (Continued) **1001115488**

Handler Activities Summary:
U.S. importer of hazardous waste: No
Mixed waste (haz. and radioactive): No
Recycler of hazardous waste: No
Transporter of hazardous waste: No
Treater, storer or disposer of HW: No
Underground injection activity: No
On-site burner exemption: No
Furnace exemption: No
Used oil fuel burner: No
Used oil processor: No
User oil refiner: No
Used oil fuel marketer to burner: No
Used oil Specification marketer: No
Used oil transfer facility: No
Used oil transporter: No

Violation Status: No violations found

FINDS:

Registry ID: 110009552705

Environmental Interest/Information System
RCRAInfo is a national information system that supports the Resource Conservation and Recovery Act (RCRA) program through the tracking of events and activities related to facilities that generate, transport, and treat, store, or dispose of hazardous waste. RCRAInfo allows RCRA program staff to track the notification, permit, compliance, and corrective action activities required under RCRA.

Click this hyperlink while viewing on your computer to access additional FINDS: detail in the EDR Site Report.

ECHO:
Envid: 1001115488
Registry ID: 110009552705
DFR URL: http://echo.epa.gov/detailed-facility-report?fid=110009552705

HAZNET:
envid: 1001115488
Year: 1997
GEPAID: CAR000014233
Contact: PREDELIVERY SERVICE CORP
Telephone: 0000000000
Mailing Name: Not reported
Mailing Address: 3401 ETIWANDA AVE BLDG 811A
Mailing City,St,Zip: MIRA LOMA, CA 917520000
Gen County: Not reported
TSD EPA ID: CAT080013352
TSD County: Not reported
Waste Category: Waste oil and mixed oil
Disposal Method: Recycler
Tons: .1251
Cat Decode: Not reported

CALIFORNIA CUSTOM DESIGN (Continued) **1001115488**

Method Decode: Not reported
Facility County: Riverside

envid: 1001115488
Year: 1997
GEPAID: CAR000014233
Contact: PREDELIVERY SERVICE CORP
Telephone: 0000000000
Mailing Name: Not reported
Mailing Address: 3401 ETIWANDA AVE BLDG 811A
Mailing City,St,Zip: MIRA LOMA, CA 917520000
Gen County: Not reported
TSD EPA ID: CAD000088252
TSD County: Not reported
Waste Category: Other empty containers 30 gallons or more
Disposal Method: Transfer Station
Tons: .1000
Cat Decode: Not reported
Method Decode: Not reported
Facility County: Riverside

envid: 1001115488
Year: 1997
GEPAID: CAR000014233
Contact: PREDELIVERY SERVICE CORP
Telephone: 0000000000
Mailing Name: Not reported
Mailing Address: 3401 ETIWANDA AVE BLDG 811A
Mailing City,St,Zip: MIRA LOMA, CA 917520000
Gen County: Not reported
TSD EPA ID: CAD000088252
TSD County: Not reported
Waste Category: Other organic solids
Disposal Method: Transfer Station
Tons: .3250
Cat Decode: Not reported
Method Decode: Not reported
Facility County: Riverside

envid: 1001115488
Year: 1997
GEPAID: CAR000014233
Contact: PREDELIVERY SERVICE CORP
Telephone: 0000000000
Mailing Name: Not reported
Mailing Address: 3401 ETIWANDA AVE BLDG 811A
Mailing City,St,Zip: MIRA LOMA, CA 917520000
Gen County: Not reported
TSD EPA ID: CAD000088252
TSD County: Not reported
Waste Category: Unspecified solvent mixture
Disposal Method: Transfer Station
Tons: .0834
Cat Decode: Not reported
Method Decode: Not reported
Facility County: Riverside

A41 **JG HADDY SALES CO** **CIWQS** **S120030398**
Target **3401 ETIWANDA AVE 711A** **N/A**
Property **MIRA LOMA, CA 91752**

Site 41 of 42 in cluster A

Actual: **817 ft.**

CIWQS:

Agency:	Jay Sorg
Agency Address:	PO Box 248, Mira Loma, CA 91752
Place/Project Type:	Industrial - Local Trucking Without Storage
SIC/NAICS:	Multiple
Region:	8
Program:	INDSTW
Regulatory Measure Status:	Active
Regulatory Measure Type:	Storm water industrial
Order Number:	2014-0057-DWQ
WDID:	8 33I022398
NPDES Number:	CAS000001
Adoption Date:	Not reported
Effective Date:	11/17/2009
Termination Date:	Not reported
Expiration/Review Date:	Not reported
Design Flow:	Not reported
Major/Minor:	Not reported
Complexity:	Not reported
TTWQ:	Not reported
Enforcement Actions within 5 years:	0
Violations within 5 years:	0
Latitude:	34.02659
Longitude:	-117.52451

A42 **KEROZAKNA INC** **FINDS** **1023293170**
Target **3401 ETIWANDA AVE STE 811A** **N/A**
Property **MIRA LOMA, CA 91752**

Site 42 of 42 in cluster A

Actual: **817 ft.**

FINDS:

Registry ID: 110065847846

Environmental Interest/Information System
STATE MASTER

Click this hyperlink while viewing on your computer to access additional FINDS: detail in the EDR Site Report.

---

43 **IBERIA/GM BUILDING #5559** **RCRA-CESQG** **1024089800**
South **11600 IBERIA ST** **CAR000278366**
< 1/8 **MIRA LOMA, CA 91752**
0.055 mi.
289 ft.

Relative: **Lower**

Actual: **809 ft.**

RCRA-CESQG:

Date form received by agency:	12/27/2017
Facility name:	IBERIA/GM BUILDING #5559
Facility address:	11600 IBERIA ST

IBERIA/GM BUILDING #5559 (Continued) **1024089800**

MIRA LOMA, CA 91752
EPA ID: CAR000278366
Mailing address: GREY HAWK CT STE 200
CARLSBAD, CA 92010
Contact: ASHLEY CAMPBELL
Contact address: SAN FELIPE ST STE 1000
HOUSTON, TX 77056
Contact country: US
Contact telephone: 713-958-5472
Contact email: ASHLEY.CAMPBELL@STERICYCLE.COM
EPA Region: 09
Classification: Conditionally Exempt Small Quantity Generator
Description: Handler: generates 100 kg or less of hazardous waste per calendar month, and accumulates 1000 kg or less of hazardous waste at any time; or generates 1 kg or less of acutely hazardous waste per calendar month, and accumulates at any time: 1 kg or less of acutely hazardous waste; or 100 kg or less of any residue or contaminated soil, waste or other debris resulting from the cleanup of a spill, into or on any land or water, of acutely hazardous waste; or generates 100 kg or less of any residue or contaminated soil, waste or other debris resulting from the cleanup of a spill, into or on any land or water, of acutely hazardous waste during any calendar month, and accumulates at any time: 1 kg or less of acutely hazardous waste; or 100 kg or less of any residue or contaminated soil, waste or other debris resulting from the cleanup of a spill, into or on any land or water, of acutely hazardous waste

Owner/Operator Summary:
Owner/operator name: SPACE CENTER MIRA LOMA, INC.
Owner/operator address: ETIWANDA AVENUE, LEASING OFFICE
MIRA LOMA, CA 91752
Owner/operator country: US
Owner/operator telephone: Not reported
Owner/operator email: Not reported
Owner/operator fax: Not reported
Owner/operator extension: Not reported
Legal status: Private
Owner/Operator Type: Owner
Owner/Op start date: 01/01/2001
Owner/Op end date: Not reported

Owner/operator name: THE HOME DEPOT
Owner/operator address: PACES FERRY RD
ATLANTA, GA 30339
Owner/operator country: US
Owner/operator telephone: Not reported
Owner/operator email: Not reported
Owner/operator fax: Not reported
Owner/operator extension: Not reported
Legal status: Private
Owner/Operator Type: Operator
Owner/Op start date: 12/01/2017
Owner/Op end date: Not reported

Handler Activities Summary:
U.S. importer of hazardous waste: No

IBERIA/GM BUILDING #5559 (Continued) **1024089800**

Mixed waste (haz. and radioactive): No
Recycler of hazardous waste: No
Transporter of hazardous waste: No
Treater, storer or disposer of HW: No
Underground injection activity: No
On-site burner exemption: No
Furnace exemption: No
Used oil fuel burner: No
Used oil processor: No
User oil refiner: No
Used oil fuel marketer to burner: No
Used oil Specification marketer: No
Used oil transfer facility: No
Used oil transporter: No

. Waste code: 121
. Waste name: Alkaline solution (pH >12.5) with metals (antimony, arsenic, barium, beryllium, cadmium, chromium, cobalt, copper, lead, mercury, molybdenum, nickel, selenium, silver, thallium, vanadium, and zinc)

. Waste code: 212
. Waste name: Oxygenated solvents (acetone, butanol, ethyl acetate, etc.)

. Waste code: 223
. Waste name: Unspecified oil-containing waste

. Waste code: 331
. Waste name: Off-specification, aged, or surplus organics

. Waste code: D001
. Waste name: IGNITABLE HAZARDOUS WASTES ARE THOSE WASTES WHICH HAVE A FLASHPOINT OF LESS THAN 140 DEGREES FAHRENHEIT AS DETERMINED BY A PENSKY-MARTENS CLOSED CUP FLASH POINT TESTER. ANOTHER METHOD OF DETERMINING THE FLASH POINT OF A WASTE IS TO REVIEW THE MATERIAL SAFETY DATA SHEET, WHICH CAN BE OBTAINED FROM THE MANUFACTURER OR DISTRIBUTOR OF THE MATERIAL. LACQUER THINNER IS AN EXAMPLE OF A COMMONLY USED SOLVENT WHICH WOULD BE CONSIDERED AS IGNITABLE HAZARDOUS WASTE.

. Waste code: D002
. Waste name: A WASTE WHICH HAS A PH OF LESS THAN 2 OR GREATER THAN 12.5 IS CONSIDERED TO BE A CORROSIVE HAZARDOUS WASTE. SODIUM HYDROXIDE, A CAUSTIC SOLUTION WITH A HIGH PH, IS OFTEN USED BY INDUSTRIES TO CLEAN OR DEGREASE PARTS. HYDROCHLORIC ACID, A SOLUTION WITH A LOW PH, IS USED BY MANY INDUSTRIES TO CLEAN METAL PARTS PRIOR TO PAINTING. WHEN THESE CAUSTIC OR ACID SOLUTIONS BECOME CONTAMINATED AND MUST BE DISPOSED, THE WASTE WOULD BE A CORROSIVE HAZARDOUS WASTE.

. Waste code: D009
. Waste name: MERCURY

. Waste code: D016
. Waste name: 2,4-D

. Waste code: D018
. Waste name: BENZENE

. Waste code: D035

IBERIA/GM BUILDING #5559 (Continued) **1024089800**

. Waste name: METHYL ETHYL KETONE

Violation Status: No violations found

44
NW
< 1/8
0.075 mi.
396 ft.

HOME DEPOT USA INC HD 5645 **RCRA-SQG** **1008879951**
11650 VENTURE DRIVE **CAR000168153**
MIRA LOMA, CA 91761

Relative:
Higher

Actual:
827 ft.

RCRA-SQG:

Date form received by agency:	06/29/2005
Facility name:	HOME DEPOT USA INC HD 5645
Facility address:	11650 VENTURE DRIVE MIRA LOMA, CA 91761
EPA ID:	CAR000168153
Mailing address:	1905 ASTON AVE STE 100 CARLSBAD, CA 92008
Contact:	ROBERT PERKINS
Contact address:	1905 ASTON AVE STE 100 CARLSBAD, CA 92008
Contact country:	US
Contact telephone:	760-602-8700
Contact email:	RPERKINS@3ECOMPANY.COM
EPA Region:	09
Classification:	Small Small Quantity Generator
Description:	Handler: generates more than 100 and less than 1000 kg of hazardous waste during any calendar month and accumulates less than 6000 kg of hazardous waste at any time; or generates 100 kg or less of hazardous waste during any calendar month, and accumulates more than 1000 kg of hazardous waste at any time

Owner/Operator Summary:

Owner/operator name:	HOME DEPOT USA
Owner/operator address:	2455 PACES FERRY RD ATLANTA, GA 30339
Owner/operator country:	US
Owner/operator telephone:	Not reported
Owner/operator email:	Not reported
Owner/operator fax:	Not reported
Owner/operator extension:	Not reported
Legal status:	Private
Owner/Operator Type:	Owner
Owner/Op start date:	11/06/2000
Owner/Op end date:	Not reported

Owner/operator name:	HOME DEPOT USA
Owner/operator address:	Not reported Not reported
Owner/operator country:	US
Owner/operator telephone:	Not reported
Owner/operator email:	Not reported
Owner/operator fax:	Not reported
Owner/operator extension:	Not reported
Legal status:	Private
Owner/Operator Type:	Operator
Owner/Op start date:	11/06/2000

HOME DEPOT USA INC HD 5645 (Continued) **1008879951**

Owner/Op end date: Not reported

Handler Activities Summary:

U.S. importer of hazardous waste:	No
Mixed waste (haz. and radioactive):	No
Recycler of hazardous waste:	No
Transporter of hazardous waste:	No
Treater, storer or disposer of HW:	No
Underground injection activity:	No
On-site burner exemption:	No
Furnace exemption:	No
Used oil fuel burner:	No
Used oil processor:	No
User oil refiner:	No
Used oil fuel marketer to burner:	No
Used oil Specification marketer:	No
Used oil transfer facility:	No
Used oil transporter:	No

. Waste code: D001
. Waste name: IGNITABLE HAZARDOUS WASTES ARE THOSE WASTES WHICH HAVE A FLASHPOINT OF LESS THAN 140 DEGREES FAHRENHEIT AS DETERMINED BY A PENSKY-MARTENS CLOSED CUP FLASH POINT TESTER. ANOTHER METHOD OF DETERMINING THE FLASH POINT OF A WASTE IS TO REVIEW THE MATERIAL SAFETY DATA SHEET, WHICH CAN BE OBTAINED FROM THE MANUFACTURER OR DISTRIBUTOR OF THE MATERIAL. LACQUER THINNER IS AN EXAMPLE OF A COMMONLY USED SOLVENT WHICH WOULD BE CONSIDERED AS IGNITABLE HAZARDOUS WASTE.

. Waste code: D002
. Waste name: A WASTE WHICH HAS A PH OF LESS THAN 2 OR GREATER THAN 12.5 IS CONSIDERED TO BE A CORROSIVE HAZARDOUS WASTE. SODIUM HYDROXIDE, A CAUSTIC SOLUTION WITH A HIGH PH, IS OFTEN USED BY INDUSTRIES TO CLEAN OR DEGREASE PARTS. HYDROCHLORIC ACID, A SOLUTION WITH A LOW PH, IS USED BY MANY INDUSTRIES TO CLEAN METAL PARTS PRIOR TO PAINTING. WHEN THESE CAUSTIC OR ACID SOLUTIONS BECOME CONTAMINATED AND MUST BE DISPOSED, THE WASTE WOULD BE A CORROSIVE HAZARDOUS WASTE.

. Waste code: D009
. Waste name: MERCURY

. Waste code: D016
. Waste name: 2,4-D

. Waste code: D018
. Waste name: BENZENE

. Waste code: D035
. Waste name: METHYL ETHYL KETONE

. Waste code: F003
. Waste name: THE FOLLOWING SPENT NON-HALOGENATED SOLVENTS: XYLENE, ACETONE, ETHYL ACETATE, ETHYL BENZENE, ETHYL ETHER, METHYL ISOBUTYL KETONE, N-BUTYL ALCOHOL, CYCLOHEXANONE, AND METHANOL; ALL SPENT SOLVENT MIXTURES/BLENDS CONTAINING, BEFORE USE, ONLY THE ABOVE SPENT NON-HALOGENATED SOLVENTS; AND ALL SPENT SOLVENT MIXTURES/BLENDS CONTAINING, BEFORE USE, ONE OR MORE OF THE ABOVE NON-HALOGENATED SOLVENTS, AND, A TOTAL OF TEN PERCENT OR MORE (BY VOLUME) OF ONE OR

HOME DEPOT USA INC HD 5645 (Continued) **1008879951**

MORE OF THOSE SOLVENTS LISTED IN F001, F002, F004, AND F005, AND STILL BOTTOMS FROM THE RECOVERY OF THESE SPENT SOLVENTS AND SPENT SOLVENT MIXTURES.

. Waste code: F005
. Waste name: THE FOLLOWING SPENT NON-HALOGENATED SOLVENTS: TOLUENE, METHYL ETHYL KETONE, CARBON DISULFIDE, ISOBUTANOL, PYRIDINE, BENZENE, 2-ETHOXYETHANOL, AND 2-NITROPROPANE; ALL SPENT SOLVENT MIXTURES/BLENDS CONTAINING, BEFORE USE, A TOTAL OF TEN PERCENT OR MORE (BY VOLUME) OF ONE OR MORE OF THE ABOVE NON-HALOGENATED SOLVENTS OR THOSE SOLVENTS LISTED IN F001, F002, OR F004; AND STILL BOTTOMS FROM THE RECOVERY OF THESE SPENT SOLVENTS AND SPENT SOLVENT MIXTURES.

Violation Status: No violations found

---

45 **JURUPA COMMUNITY SVCS DIST(SITE 25)** **AST** **A100421333**
SSE **11561 IBERIA ST** **N/A**
< 1/8 **JURUPA VALLEY, CA 91752**
0.095 mi.
503 ft.

Relative: AST:
Lower

Actual:
806 ft.

Certified Unified Program Agencies:	Not reported
Owner:	Jurupa Community Services Dist
Total Gallons:	Not reported
CERSID:	10327060
Facility ID:	Not reported
Business Name:	Jurupa Community Svcs Dist(Site 25)
Phone:	(951) 685-7434
Fax:	Not reported
Mailing Address:	11201 Harrel St
Mailing Address City:	Jurupa Valley
Mailing Address State:	CA
Mailing Address Zip Code:	91752
Operator Name:	Jurupa Community Services District
Operator Phone:	(951) 685-7434
Owner Phone:	(951) 685-7434
Owner Mail Address:	11201 Harrell St
Owner State:	CA
Owner Zip Code:	91752
Owner Country:	United States
Property Owner Name:	Not reported
Property Owner Phone:	Not reported
Property Owner Mailing Address:	Not reported
Property Owner City:	Not reported
Property Owner Stat :	Not reported
Property Owner Zip Code:	Not reported
Property Owner Country:	Not reported
EPAID:	Not reported

B46 **COUNTY OF RIVERSIDE** **LUST** **S104970857**
NNW **11511 VENTURE DR** **N/A**
1/8-1/4 **RIVERSIDE, CA 91752**
0.180 mi.
953 ft. **Site 1 of 3 in cluster B**

Relative:
Higher

Actual:
832 ft.

LUST:

Lead Agency:	RIVERSIDE COUNTY LOP
Case Type:	LUST Cleanup Site
Geo Track:	http://geotracker.waterboards.ca.gov/profile_report.asp?global_id=T0606500455
Global Id:	T0606500455
Latitude:	34.0298929839762
Longitude:	-117.529474609248
Status:	Completed - Case Closed
Status Date:	04/18/1998
Case Worker:	SCB
RB Case Number:	083302806T
Local Agency:	RIVERSIDE COUNTY LOP
File Location:	Local Agency Warehouse
Local Case Number:	960074
Potential Media Affect:	Soil
Potential Contaminants of Concern:	Diesel
Site History:	Not reported

LUST:

Global Id:	T0606500455
Contact Type:	Regional Board Caseworker
Contact Name:	CARL BERNHARDT
Organization Name:	SANTA ANA RWQCB (REGION 8)
Address:	3737 MAIN STREET, SUITE 500
City:	RIVERSIDE
Email:	cbernhardt@waterboards.ca.gov
Phone Number:	9517824495

Global Id:	T0606500455
Contact Type:	Local Agency Caseworker
Contact Name:	SHARON BOLTINGHOUSE
Organization Name:	RIVERSIDE COUNTY LOP
Address:	3880 LEMON ST SUITE 200
City:	RIVERSIDE
Email:	sbolting@rivco.org
Phone Number:	9519558980

LUST:

Global Id:	T0606500455
Action Type:	Other
Date:	01/24/1996
Action:	Leak Reported

Global Id:	T0606500455
Action Type:	Other
Date:	01/24/1996
Action:	Leak Discovery

Global Id:	T0606500455
Action Type:	ENFORCEMENT
Date:	04/18/1998
Action:	Closure/No Further Action Letter - #RCDEH0415

COUNTY OF RIVERSIDE (Continued) **S104970857**

Global Id: T0606500455
Action Type: REMEDIATION
Date: 01/07/1997
Action: Excavation

Global Id: T0606500455
Action Type: ENFORCEMENT
Date: 04/17/1998
Action: File review - #RCDEH Upload Site File 8/21/2015

LUST:
Global Id: T0606500455
Status: Completed - Case Closed
Status Date: 04/18/1998

Global Id: T0606500455
Status: Open - Case Begin Date
Status Date: 01/24/1996

Global Id: T0606500455
Status: Open - Remediation
Status Date: 01/07/1997

Global Id: T0606500455
Status: Open - Site Assessment
Status Date: 01/24/1996

Global Id: T0606500455
Status: Open - Site Assessment
Status Date: 09/17/1996

RIVERSIDE CO. LUST:
Region: RIVERSIDE
Facility ID: 960074
Employee: Malloy
Site Closed: Yes
Case Type: Soil only
Facility Status: closed/action completed
Casetype Decode: Soil only is impacted
Fstatus Decode: Closed/Action completed

B47 **RIVERSIDE, CO. OF** **LUST** **S103249179**
NNW **11511 VENTURE DR** **HIST CORTESE** **N/A**
1/8-1/4 **RIVERSIDE, CA 91752**
0.180 mi.
953 ft. **Site 2 of 3 in cluster B**

Relative:
Higher

Actual:
832 ft.

LUST REG 8:
Region: 8
County: Riverside
Regional Board: Santa Ana Region
Facility Status: Case Closed
Case Number: 083302806T
Local Case Num: 960074
Case Type: Soil only
Substance: Diesel

RIVERSIDE, CO. OF (Continued) **S103249179**

Qty Leaked:	Not reported
Abate Method:	Excavate and Dispose - remove contaminated soil and dispose in approved site
Cross Street:	Not reported
Enf Type:	CLOS
Funding:	Not reported
How Discovered:	Tank Closure
How Stopped:	Not reported
Leak Cause:	Not reported
Leak Source:	Not reported
Global ID:	T0606500455
How Stopped Date:	1/24/1996
Enter Date:	3/19/1996
Date Confirmation of Leak Began:	1/24/1996
Date Preliminary Assessment Began:	10/18/1996
Discover Date:	1/24/1996
Enforcement Date:	Not reported
Close Date:	4/18/1998
Date Prelim Assessment Workplan Submitted:	9/17/1996
Date Pollution Characterization Began:	Not reported
Date Remediation Plan Submitted:	1/6/1997
Date Remedial Action Underway:	1/27/1997
Date Post Remedial Action Monitoring:	Not reported
Enter Date:	3/19/1996
GW Qualifies:	Not reported
Soil Qualifies:	Not reported
Operator:	Not reported
Facility Contact:	Not reported
Interim:	Not reported
Oversite Program:	LUST
Latitude:	34.0299484
Longitude:	-117.5361432
MTBE Date:	Not reported
Max MTBE GW:	Not reported
MTBE Concentration:	0
Max MTBE Soil:	Not reported
MTBE Fuel:	0
MTBE Tested:	Not Required to be Tested.
MTBE Class:	*
Staff:	CAB
Staff Initials:	UNK
Lead Agency:	Local Agency
Local Agency:	33000L
Hydr Basin #:	UPPER SANTA ANA VALL
Beneficial:	Not reported
Priority:	Not reported
Cleanup Fund Id:	Not reported
Work Suspended:	Not reported

Summary: Not reported

HIST CORTESE:

Region:	CORTESE
Facility County Code:	33
Reg By:	LTNKA
Reg Id:	083302806T

B48
NNW
1/8-1/4
0.183 mi.
966 ft.

HOME DEPOT USA HD 9545
11625 VENTURE DR
MIRA LOMA, CA 91752

Site 3 of 3 in cluster B

RCRA-SQG **1014950507**
CAR000224477

Relative:
Higher

Actual:
833 ft.

RCRA-SQG:

Date form received by agency:	08/15/2012
Facility name:	HOME DEPOT USA HD 9545
Facility address:	11625 VENTURE DR MIRA LOMA, CA 91752
EPA ID:	CAR000224477
Mailing address:	3207 GREY HAWK CT STE 200 CARLSBAD, CA 92010
Contact:	ROSA L WHIPPLE
Contact address:	3207 GREY HAWK CT STE 200 CARLSBAD, CA 92010
Contact country:	US
Contact telephone:	800-451-8346
Telephone ext.:	8842
Contact email:	RWHIPPLE@3ECOMPANY.COM
EPA Region:	09
Classification:	Small Small Quantity Generator
Description:	Handler: generates more than 100 and less than 1000 kg of hazardous waste during any calendar month and accumulates less than 6000 kg of hazardous waste at any time; or generates 100 kg or less of hazardous waste during any calendar month, and accumulates more than 1000 kg of hazardous waste at any time

Owner/Operator Summary:

Owner/operator name:	HOME DEPOT
Owner/operator address:	2455 PACES FERRY RD D 17 ATLANTA, GA 30339
Owner/operator country:	US
Owner/operator telephone:	800-451-8346
Owner/operator email:	Not reported
Owner/operator fax:	Not reported
Owner/operator extension:	Not reported
Legal status:	Private
Owner/Operator Type:	Owner
Owner/Op start date:	11/01/2011
Owner/Op end date:	Not reported

Owner/operator name:	HOME DEPOT USA
Owner/operator address:	Not reported Not reported
Owner/operator country:	US
Owner/operator telephone:	Not reported
Owner/operator email:	Not reported
Owner/operator fax:	Not reported
Owner/operator extension:	Not reported
Legal status:	Private
Owner/Operator Type:	Operator
Owner/Op start date:	11/01/2011
Owner/Op end date:	Not reported

Handler Activities Summary:

HOME DEPOT USA HD 9545 (Continued) **1014950507**

U.S. importer of hazardous waste: No
Mixed waste (haz. and radioactive): No
Recycler of hazardous waste: No
Transporter of hazardous waste: No
Treater, storer or disposer of HW: No
Underground injection activity: No
On-site burner exemption: No
Furnace exemption: No
Used oil fuel burner: No
Used oil processor: No
User oil refiner: No
Used oil fuel marketer to burner: No
Used oil Specification marketer: No
Used oil transfer facility: No
Used oil transporter: No

. Waste code: D001
. Waste name: IGNITABLE HAZARDOUS WASTES ARE THOSE WASTES WHICH HAVE A FLASHPOINT OF LESS THAN 140 DEGREES FAHRENHEIT AS DETERMINED BY A PENSKY-MARTENS CLOSED CUP FLASH POINT TESTER. ANOTHER METHOD OF DETERMINING THE FLASH POINT OF A WASTE IS TO REVIEW THE MATERIAL SAFETY DATA SHEET, WHICH CAN BE OBTAINED FROM THE MANUFACTURER OR DISTRIBUTOR OF THE MATERIAL. LACQUER THINNER IS AN EXAMPLE OF A COMMONLY USED SOLVENT WHICH WOULD BE CONSIDERED AS IGNITABLE HAZARDOUS WASTE.

. Waste code: D002
. Waste name: A WASTE WHICH HAS A PH OF LESS THAN 2 OR GREATER THAN 12.5 IS CONSIDERED TO BE A CORROSIVE HAZARDOUS WASTE. SODIUM HYDROXIDE, A CAUSTIC SOLUTION WITH A HIGH PH, IS OFTEN USED BY INDUSTRIES TO CLEAN OR DEGREASE PARTS. HYDROCHLORIC ACID, A SOLUTION WITH A LOW PH, IS USED BY MANY INDUSTRIES TO CLEAN METAL PARTS PRIOR TO PAINTING. WHEN THESE CAUSTIC OR ACID SOLUTIONS BECOME CONTAMINATED AND MUST BE DISPOSED, THE WASTE WOULD BE A CORROSIVE HAZARDOUS WASTE.

. Waste code: D009
. Waste name: MERCURY

. Waste code: D016
. Waste name: 2,4-D

. Waste code: D018
. Waste name: BENZENE

. Waste code: D035
. Waste name: METHYL ETHYL KETONE

Historical Generators:
Date form received by agency: 05/16/2012
Site name: HOME DEPOT USA HD5645A
Classification: Small Quantity Generator

. Waste code: D001
. Waste name: IGNITABLE HAZARDOUS WASTES ARE THOSE WASTES WHICH HAVE A FLASHPOINT OF LESS THAN 140 DEGREES FAHRENHEIT AS DETERMINED BY A PENSKY-MARTENS CLOSED CUP FLASH POINT TESTER. ANOTHER METHOD OF DETERMINING THE FLASH POINT OF A WASTE IS TO REVIEW THE MATERIAL SAFETY DATA SHEET, WHICH CAN BE OBTAINED FROM THE MANUFACTURER OR DISTRIBUTOR OF THE

HOME DEPOT USA HD 9545 (Continued) **1014950507**

MATERIAL. LACQUER THINNER IS AN EXAMPLE OF A COMMONLY USED SOLVENT WHICH WOULD BE CONSIDERED AS IGNITABLE HAZARDOUS WASTE.

. Waste code: D002
. Waste name: A WASTE WHICH HAS A PH OF LESS THAN 2 OR GREATER THAN 12.5 IS CONSIDERED TO BE A CORROSIVE HAZARDOUS WASTE. SODIUM HYDROXIDE, A CAUSTIC SOLUTION WITH A HIGH PH, IS OFTEN USED BY INDUSTRIES TO CLEAN OR DEGREASE PARTS. HYDROCHLORIC ACID, A SOLUTION WITH A LOW PH, IS USED BY MANY INDUSTRIES TO CLEAN METAL PARTS PRIOR TO PAINTING. WHEN THESE CAUSTIC OR ACID SOLUTIONS BECOME CONTAMINATED AND MUST BE DISPOSED, THE WASTE WOULD BE A CORROSIVE HAZARDOUS WASTE.

. Waste code: D009
. Waste name: MERCURY

. Waste code: D016
. Waste name: 2,4-D

. Waste code: D018
. Waste name: BENZENE

. Waste code: D035
. Waste name: METHYL ETHYL KETONE

Date form received by agency: 03/29/2012
Site name: HOME DEPOT USA HD6545A
Classification: Small Quantity Generator

. Waste code: D001
. Waste name: IGNITABLE HAZARDOUS WASTES ARE THOSE WASTES WHICH HAVE A FLASHPOINT OF LESS THAN 140 DEGREES FAHRENHEIT AS DETERMINED BY A PENSKY-MARTENS CLOSED CUP FLASH POINT TESTER. ANOTHER METHOD OF DETERMINING THE FLASH POINT OF A WASTE IS TO REVIEW THE MATERIAL SAFETY DATA SHEET, WHICH CAN BE OBTAINED FROM THE MANUFACTURER OR DISTRIBUTOR OF THE MATERIAL. LACQUER THINNER IS AN EXAMPLE OF A COMMONLY USED SOLVENT WHICH WOULD BE CONSIDERED AS IGNITABLE HAZARDOUS WASTE.

. Waste code: D002
. Waste name: A WASTE WHICH HAS A PH OF LESS THAN 2 OR GREATER THAN 12.5 IS CONSIDERED TO BE A CORROSIVE HAZARDOUS WASTE. SODIUM HYDROXIDE, A CAUSTIC SOLUTION WITH A HIGH PH, IS OFTEN USED BY INDUSTRIES TO CLEAN OR DEGREASE PARTS. HYDROCHLORIC ACID, A SOLUTION WITH A LOW PH, IS USED BY MANY INDUSTRIES TO CLEAN METAL PARTS PRIOR TO PAINTING. WHEN THESE CAUSTIC OR ACID SOLUTIONS BECOME CONTAMINATED AND MUST BE DISPOSED, THE WASTE WOULD BE A CORROSIVE HAZARDOUS WASTE.

. Waste code: D009
. Waste name: MERCURY

. Waste code: D016
. Waste name: 2,4-D

. Waste code: D018
. Waste name: BENZENE

. Waste code: D035
. Waste name: METHYL ETHYL KETONE

HOME DEPOT USA HD 9545 (Continued) **1014950507**

Violation Status: No violations found

49
ENE
1/8-1/4
0.187 mi.
985 ft.

ORANGE COUNTY ALTERNATOR INC
11040 INLAND AVE
MIRA LOMA, CA 91752

RCRA-SQG
FINDS
ECHO

1001217351
CAR000032771

Relative:
Higher

Actual:
828 ft.

RCRA-SQG:

Date form received by agency:	10/13/2005
Facility name:	BBB IND INC DBA OCA INC
Facility address:	11040 INLAND AVE MIRA LOMA, CA 91752
EPA ID:	CAR000032771
Contact:	JAMES J FISCHBACH
Contact address:	11040 INLAND AVE MIRA LOMA, CA 91752
Contact country:	US
Contact telephone:	951-360-7050
Telephone ext.:	34
Contact email:	Not reported
EPA Region:	09
Classification:	Small Small Quantity Generator
Description:	Handler: generates more than 100 and less than 1000 kg of hazardous waste during any calendar month and accumulates less than 6000 kg of hazardous waste at any time; or generates 100 kg or less of hazardous waste during any calendar month, and accumulates more than 1000 kg of hazardous waste at any time

Owner/Operator Summary:

Owner/operator name:	BBB IND INC
Owner/operator address:	5640 COMMERCE BLVD E MOBILE, AL 36619
Owner/operator country:	US
Owner/operator telephone:	Not reported
Owner/operator email:	Not reported
Owner/operator fax:	Not reported
Owner/operator extension:	Not reported
Legal status:	Private
Owner/Operator Type:	Owner
Owner/Op start date:	06/04/2005
Owner/Op end date:	Not reported

Owner/operator name:	OCA INC
Owner/operator address:	Not reported Not reported
Owner/operator country:	US
Owner/operator telephone:	Not reported
Owner/operator email:	Not reported
Owner/operator fax:	Not reported
Owner/operator extension:	Not reported
Legal status:	Private
Owner/Operator Type:	Operator
Owner/Op start date:	04/15/1978
Owner/Op end date:	Not reported

Handler Activities Summary:
U.S. importer of hazardous waste: No

ORANGE COUNTY ALTERNATOR INC (Continued) **1001217351**

Mixed waste (haz. and radioactive): No
Recycler of hazardous waste: No
Transporter of hazardous waste: No
Treater, storer or disposer of HW: No
Underground injection activity: No
On-site burner exemption: No
Furnace exemption: No
Used oil fuel burner: No
Used oil processor: No
User oil refiner: No
Used oil fuel marketer to burner: No
Used oil Specification marketer: No
Used oil transfer facility: No
Used oil transporter: No

. Waste code: D001
. Waste name: IGNITABLE HAZARDOUS WASTES ARE THOSE WASTES WHICH HAVE A FLASHPOINT OF LESS THAN 140 DEGREES FAHRENHEIT AS DETERMINED BY A PENSKY-MARTENS CLOSED CUP FLASH POINT TESTER. ANOTHER METHOD OF DETERMINING THE FLASH POINT OF A WASTE IS TO REVIEW THE MATERIAL SAFETY DATA SHEET, WHICH CAN BE OBTAINED FROM THE MANUFACTURER OR DISTRIBUTOR OF THE MATERIAL. LACQUER THINNER IS AN EXAMPLE OF A COMMONLY USED SOLVENT WHICH WOULD BE CONSIDERED AS IGNITABLE HAZARDOUS WASTE.

. Waste code: D004
. Waste name: ARSENIC

Historical Generators:
Date form received by agency: 02/25/2004
Site name: ORANGE COUNTY ALTERNATOR INC. (OCA)
Classification: Conditionally Exempt Small Quantity Generator

. Waste code: D001
. Waste name: IGNITABLE HAZARDOUS WASTES ARE THOSE WASTES WHICH HAVE A FLASHPOINT OF LESS THAN 140 DEGREES FAHRENHEIT AS DETERMINED BY A PENSKY-MARTENS CLOSED CUP FLASH POINT TESTER. ANOTHER METHOD OF DETERMINING THE FLASH POINT OF A WASTE IS TO REVIEW THE MATERIAL SAFETY DATA SHEET, WHICH CAN BE OBTAINED FROM THE MANUFACTURER OR DISTRIBUTOR OF THE MATERIAL. LACQUER THINNER IS AN EXAMPLE OF A COMMONLY USED SOLVENT WHICH WOULD BE CONSIDERED AS IGNITABLE HAZARDOUS WASTE.

. Waste code: D008
. Waste name: LEAD

Date form received by agency: 10/14/1997
Site name: ORANGE COUNTY ALTERNATOR INC
Classification: Small Quantity Generator

. Waste code: D000
. Waste name: Not Defined

. Waste code: D001
. Waste name: IGNITABLE HAZARDOUS WASTES ARE THOSE WASTES WHICH HAVE A FLASHPOINT OF LESS THAN 140 DEGREES FAHRENHEIT AS DETERMINED BY A PENSKY-MARTENS CLOSED CUP FLASH POINT TESTER. ANOTHER METHOD OF DETERMINING THE FLASH POINT OF A WASTE IS TO REVIEW THE MATERIAL SAFETY DATA SHEET, WHICH CAN BE OBTAINED FROM THE MANUFACTURER OR DISTRIBUTOR OF THE

ORANGE COUNTY ALTERNATOR INC (Continued) **1001217351**

MATERIAL. LACQUER THINNER IS AN EXAMPLE OF A COMMONLY USED SOLVENT WHICH WOULD BE CONSIDERED AS IGNITABLE HAZARDOUS WASTE.

. Waste code: D018
. Waste name: BENZENE

. Waste code: D039
. Waste name: TETRACHLOROETHYLENE

Violation Status: No violations found

FINDS:

Registry ID: 110002919593

Environmental Interest/Information System

California Hazardous Waste Tracking System - Datamart (HWTS-DATAMART) provides California with information on hazardous waste shipments for generators, transporters, and treatment, storage, and disposal facilities.

RCRAInfo is a national information system that supports the Resource Conservation and Recovery Act (RCRA) program through the tracking of events and activities related to facilities that generate, transport, and treat, store, or dispose of hazardous waste. RCRAInfo allows RCRA program staff to track the notification, permit, compliance, and corrective action activities required under RCRA.

HAZARDOUS WASTE BIENNIAL REPORTER

Click this hyperlink while viewing on your computer to access additional FINDS: detail in the EDR Site Report.

ECHO:
Envid: 1001217351
Registry ID: 110002919593
DFR URL: http://echo.epa.gov/detailed-facility-report?fid=110002919593

C50 **ORANGE COUNTY ALTERNATOR INC** **RCRA NonGen / NLR** **1000985106**
NNE **11186 VENTURE AVE** **FINDS** **CAR000002170**
1/8-1/4 **MIRA LOMA, CA 91752** **ECHO**
0.201 mi. **HAZNET**
1060 ft. **Site 1 of 2 in cluster C**

Relative: Higher
Actual: 831 ft.

RCRA NonGen / NLR:
Date form received by agency: 10/14/1997
Facility name: ORANGE COUNTY ALTERNATOR INC
Facility address: 11186 VENTURE AVE
MIRA LOMA, CA 91752-1194
EPA ID: CAR000002170
Contact: ALLEN EVENSEN
Contact address: 11040 INLAND AVE
MIRA LOMA, CA 91752-1194
Contact country: US
Contact telephone: 909-360-7050
Contact email: Not reported
EPA Region: 09

ORANGE COUNTY ALTERNATOR INC (Continued) **1000985106**

Classification: Non-Generator
Description: Handler: Non-Generators do not presently generate hazardous waste

Owner/Operator Summary:
Owner/operator name: ALLEN EVENSEN
Owner/operator address: 1922 N MAIN ST
ORANGE, CA 92665
Owner/operator country: Not reported
Owner/operator telephone: 714-283-8831
Owner/operator email: Not reported
Owner/operator fax: Not reported
Owner/operator extension: Not reported
Legal status: Private
Owner/Operator Type: Owner
Owner/Op start date: Not reported
Owner/Op end date: Not reported

Handler Activities Summary:
U.S. importer of hazardous waste: No
Mixed waste (haz. and radioactive): No
Recycler of hazardous waste: No
Transporter of hazardous waste: No
Treater, storer or disposer of HW: No
Underground injection activity: No
On-site burner exemption: No
Furnace exemption: No
Used oil fuel burner: No
Used oil processor: No
User oil refiner: No
Used oil fuel marketer to burner: No
Used oil Specification marketer: No
Used oil transfer facility: No
Used oil transporter: No

Historical Generators:
Date form received by agency: 04/20/1995
Site name: ORANGE COUNTY ALTERNATOR INC
Classification: Small Quantity Generator

Violation Status: No violations found

FINDS:

Registry ID: 110002905599

Environmental Interest/Information System
RCRAInfo is a national information system that supports the Resource Conservation and Recovery Act (RCRA) program through the tracking of events and activities related to facilities that generate, transport, and treat, store, or dispose of hazardous waste. RCRAInfo allows RCRA program staff to track the notification, permit, compliance, and corrective action activities required under RCRA.

Click this hyperlink while viewing on your computer to access additional FINDS: detail in the EDR Site Report.

ORANGE COUNTY ALTERNATOR INC (Continued) **1000985106**

ECHO:
Envid: 1000985106
Registry ID: 110002905599
DFR URL: http://echo.epa.gov/detailed-facility-report?fid=110002905599

HAZNET:
envid: 1000985106
Year: 1999
GEPAID: CAR000002170
Contact: ORANGE COUNTY ALTERNATOR INC
Telephone: 7142838831
Mailing Name: Not reported
Mailing Address: 11040 INLAND AVE
Mailing City,St,Zip: MIRA LOMA, CA 917520000
Gen County: Not reported
TSD EPA ID: CAT000613893
TSD County: Not reported
Waste Category: Aqueous solution with total organic residues less than 10 percent
Disposal Method: Transfer Station
Tons: .4169
Cat Decode: Not reported
Method Decode: Not reported
Facility County: Riverside

envid: 1000985106
Year: 1998
GEPAID: CAR000002170
Contact: ORANGE COUNTY ALTERNATOR INC
Telephone: 7142838831
Mailing Name: Not reported
Mailing Address: 11040 INLAND AVE
Mailing City,St,Zip: MIRA LOMA, CA 917520000
Gen County: Not reported
TSD EPA ID: CAT000613893
TSD County: Not reported
Waste Category: Aqueous solution with total organic residues less than 10 percent
Disposal Method: Transfer Station
Tons: .7462
Cat Decode: Not reported
Method Decode: Not reported
Facility County: Riverside

envid: 1000985106
Year: 1998
GEPAID: CAR000002170
Contact: ORANGE COUNTY ALTERNATOR INC
Telephone: 7142838831
Mailing Name: Not reported
Mailing Address: 11040 INLAND AVE
Mailing City,St,Zip: MIRA LOMA, CA 917520000
Gen County: Not reported
TSD EPA ID: CAT000613893
TSD County: Not reported
Waste Category: Aqueous solution with total organic residues less than 10 percent
Disposal Method: Treatment, Tank
Tons: .3836

ORANGE COUNTY ALTERNATOR INC (Continued) **1000985106**

Cat Decode:	Not reported
Method Decode:	Not reported
Facility County:	Riverside
envid:	1000985106
Year:	1998
GEPAID:	CAR000002170
Contact:	ORANGE COUNTY ALTERNATOR INC
Telephone:	7142838831
Mailing Name:	Not reported
Mailing Address:	11040 INLAND AVE
Mailing City,St,Zip:	MIRA LOMA, CA 917520000
Gen County:	Not reported
TSD EPA ID:	CAD093459485
TSD County:	Not reported
Waste Category:	Organic liquids with metals (Alkaline solution (pH >= 12.5) with metals)
Disposal Method:	Transfer Station
Tons:	.2793
Cat Decode:	Not reported
Method Decode:	Not reported
Facility County:	Riverside

D51 **NATIONAL DISTRIBUTION CENTERS, LP** **RCRA-SQG** **1000383946**
West **11888 MISSION BLVD** **LUST** **CAD981574122**
1/8-1/4 **MIRA LOMA, CA 91752** **HIST UST**
0.205 mi. **CHMIRS**
1084 ft. **Site 1 of 3 in cluster D** **FINDS**
ECHO
Relative: Higher **WDS**

Actual: 822 ft.

RCRA-SQG:

Date form received by agency:	09/01/1996
Facility name:	CONSOLIDATE FREIGHTWAYS
Facility address:	11888 MISSION MIRA LOMA, CA 91752
EPA ID:	CAD981574122
Contact:	Not reported
Contact address:	Not reported Not reported
Contact country:	US
Contact telephone:	Not reported
Contact email:	Not reported
EPA Region:	09
Land type:	Facility is not located on Indian land. Additional information is not known.
Classification:	Small Small Quantity Generator
Description:	Handler: generates more than 100 and less than 1000 kg of hazardous waste during any calendar month and accumulates less than 6000 kg of hazardous waste at any time; or generates 100 kg or less of hazardous waste during any calendar month, and accumulates more than 1000 kg of hazardous waste at any time

Owner/Operator Summary:

Owner/operator name:	CONSOLIDATED FREIGHTWAYS
Owner/operator address:	NOT REQUIRED NOT REQUIRED, ME 99999
Owner/operator country:	Not reported

NATIONAL DISTRIBUTION CENTERS, LP (Continued) **1000383946**

Owner/operator telephone: 415-555-1212
Owner/operator email: Not reported
Owner/operator fax: Not reported
Owner/operator extension: Not reported
Legal status: Private
Owner/Operator Type: Owner
Owner/Op start date: Not reported
Owner/Op end date: Not reported

Owner/operator name: NOT REQUIRED
Owner/operator address: NOT REQUIRED
NOT REQUIRED, ME 99999
Owner/operator country: Not reported
Owner/operator telephone: 415-555-1212
Owner/operator email: Not reported
Owner/operator fax: Not reported
Owner/operator extension: Not reported
Legal status: Private
Owner/Operator Type: Operator
Owner/Op start date: Not reported
Owner/Op end date: Not reported

Handler Activities Summary:
U.S. importer of hazardous waste: No
Mixed waste (haz. and radioactive): No
Recycler of hazardous waste: No
Transporter of hazardous waste: No
Treater, storer or disposer of HW: No
Underground injection activity: No
On-site burner exemption: No
Furnace exemption: No
Used oil fuel burner: No
Used oil processor: No
User oil refiner: No
Used oil fuel marketer to burner: No
Used oil Specification marketer: No
Used oil transfer facility: No
Used oil transporter: No

Historical Generators:
Date form received by agency: 09/01/1996
Site name: CONSOLIDATE FREIGHTWAYS
Classification: Small Quantity Generator

Date form received by agency: 09/30/1986
Site name: CONSOLIDATE FREIGHTWAYS
Classification: Large Quantity Generator

Violation Status: No violations found

Evaluation Action Summary:
Evaluation date: 11/28/1992
Evaluation: COMPLIANCE EVALUATION INSPECTION ON-SITE
Area of violation: Not reported
Date achieved compliance: Not reported
Evaluation lead agency: State Contractor/Grantee

NATIONAL DISTRIBUTION CENTERS, LP (Continued) **1000383946**

RIVERSIDE CO. LUST:

Region:	RIVERSIDE
Facility ID:	9915850
Employee:	Boltinghous-LOP
Site Closed:	Yes
Case Type:	Soil only
Facility Status:	closed/action completed
Casetype Decode:	Soil only is impacted
Fstatus Decode:	Closed/Action completed

HIST UST:

File Number:	0001F568
URL:	http://geotracker.waterboards.ca.gov/ustpdfs/pdf/0001F568.pdf
Region:	STATE
Facility ID:	00000021780
Facility Type:	Other
Other Type:	COMMON CARRIER
Contact Name:	VINCE VITTORIO
Telephone:	7146814210
Owner Name:	CONSOLIDATED FREIGHTWAYS
Owner Address:	175 LINFIELD DRIVE
Owner City,St,Zip:	MENLO PARK, CA 94025
Total Tanks:	0015
Tank Num:	001
Container Num:	T-1
Year Installed:	Not reported
Tank Capacity:	00020000
Tank Used for:	PRODUCT
Type of Fuel:	DIESEL
Container Construction Thickness:	Not reported
Leak Detection:	Stock Inventor
Tank Num:	002
Container Num:	T-2
Year Installed:	Not reported
Tank Capacity:	00020000
Tank Used for:	PRODUCT
Type of Fuel:	DIESEL
Container Construction Thickness:	Not reported
Leak Detection:	Stock Inventor
Tank Num:	003
Container Num:	T-3
Year Installed:	Not reported
Tank Capacity:	00020000
Tank Used for:	PRODUCT
Type of Fuel:	DIESEL
Container Construction Thickness:	Not reported
Leak Detection:	Stock Inventor
Tank Num:	004
Container Num:	T-4
Year Installed:	Not reported
Tank Capacity:	00020000
Tank Used for:	PRODUCT

NATIONAL DISTRIBUTION CENTERS, LP (Continued) **1000383946**

Type of Fuel:	DIESEL
Container Construction Thickness:	Not reported
Leak Detection:	Stock Inventor
Tank Num:	005
Container Num:	T-5
Year Installed:	Not reported
Tank Capacity:	00020000
Tank Used for:	PRODUCT
Type of Fuel:	DIESEL
Container Construction Thickness:	Not reported
Leak Detection:	Stock Inventor
Tank Num:	006
Container Num:	T-6
Year Installed:	Not reported
Tank Capacity:	00020000
Tank Used for:	PRODUCT
Type of Fuel:	DIESEL
Container Construction Thickness:	Not reported
Leak Detection:	Stock Inventor
Tank Num:	007
Container Num:	M01
Year Installed:	Not reported
Tank Capacity:	00010000
Tank Used for:	PRODUCT
Type of Fuel:	Not reported
Container Construction Thickness:	Not reported
Leak Detection:	Stock Inventor
Tank Num:	008
Container Num:	AF1
Year Installed:	Not reported
Tank Capacity:	00010000
Tank Used for:	PRODUCT
Type of Fuel:	Not reported
Container Construction Thickness:	Not reported
Leak Detection:	Stock Inventor
Tank Num:	009
Container Num:	OWS1
Year Installed:	Not reported
Tank Capacity:	00010000
Tank Used for:	WASTE
Type of Fuel:	WASTE OIL
Container Construction Thickness:	Not reported
Leak Detection:	None
Tank Num:	010
Container Num:	M02
Year Installed:	1985
Tank Capacity:	00010000
Tank Used for:	PRODUCT
Type of Fuel:	Not reported
Container Construction Thickness:	/4 2
Leak Detection:	Stock Inventor, Vapor Sniff Well, 10

NATIONAL DISTRIBUTION CENTERS, LP (Continued) **1000383946**

Tank Num:	011
Container Num:	OWS2
Year Installed:	1985
Tank Capacity:	00001500
Tank Used for:	WASTE
Type of Fuel:	WASTE OIL
Container Construction Thickness:	1/4
Leak Detection:	Stock Inventor, Sensor Instrument

Tank Num:	012
Container Num:	G01
Year Installed:	1985
Tank Capacity:	00006000
Tank Used for:	PRODUCT
Type of Fuel:	Not reported
Container Construction Thickness:	1/4
Leak Detection:	Stock Inventor, Vapor Sniff Well, 10

Tank Num:	013
Container Num:	WAF-1
Year Installed:	1985
Tank Capacity:	00006000
Tank Used for:	WASTE
Type of Fuel:	Not reported
Container Construction Thickness:	1/4
Leak Detection:	Stock Inventor, Vapor Sniff Well, 10

Tank Num:	014
Container Num:	AF2
Year Installed:	1985
Tank Capacity:	00010000
Tank Used for:	PRODUCT
Type of Fuel:	Not reported
Container Construction Thickness:	1/4
Leak Detection:	Stock Inventor, Vapor Sniff Well, 10

Tank Num:	015
Container Num:	W01
Year Installed:	1985
Tank Capacity:	00006000
Tank Used for:	WASTE
Type of Fuel:	WASTE OIL
Container Construction Thickness:	1/4
Leak Detection:	Stock Inventor, Vapor Sniff Well, 10

Click here for Geo Tracker PDF:

CHMIRS:

OES Incident Number:	8-5118
OES notification:	11/14/1998
OES Date:	Not reported
OES Time:	Not reported
Date Completed:	**Not reported**
Property Use:	Not reported
Agency Id Number:	Not reported
Agency Incident Number:	Not reported
Time Notified:	Not reported

NATIONAL DISTRIBUTION CENTERS, LP (Continued) **1000383946**

Time Completed:	Not reported
Surrounding Area:	Not reported
Estimated Temperature:	Not reported
Property Management:	Not reported
More Than Two Substances Involved?:	Not reported
Resp Agncy Personel # Of Decontaminated:	Not reported
Responding Agency Personel # Of Injuries:	Not reported
Responding Agency Personel # Of Fatalities:	Not reported
Others Number Of Decontaminated:	Not reported
Others Number Of Injuries:	Not reported
Others Number Of Fatalities:	Not reported
Vehicle Make/year:	Not reported
Vehicle License Number:	Not reported
Vehicle State:	Not reported
Vehicle Id Number:	Not reported
CA DOT PUC/ICC Number:	Not reported
Company Name:	Not reported
Reporting Officer Name/ID:	Not reported
Report Date:	Not reported
Facility Telephone:	Not reported
Waterway Involved:	No
Waterway:	Not reported
Spill Site:	Not reported
Cleanup By:	Contractor
Containment:	Not reported
What Happened:	Not reported
Type:	Not reported
Measure:	Not reported
Other:	Not reported
Date/Time:	Not reported
Year:	1998
Agency:	Riverside Co Fire Dept
Incident Date:	11/14/199812:00:00 AM
Admin Agency:	Not reported
Amount:	Not reported
Contained:	Yes
Site Type:	Other
E Date:	Not reported
Substance:	Sulpheric Acid
Gallons:	10
Unknown:	0
Substance #2:	Not reported
Substance #3:	Not reported
Evacuations:	0
Number of Injuries:	0
Number of Fatalities:	0
#1 Pipeline:	Not reported
#2 Pipeline:	Not reported
#3 Pipeline:	Not reported
#1 Vessel >= 300 Tons:	Not reported
#2 Vessel >= 300 Tons:	Not reported
#3 Vessel >= 300 Tons:	Not reported
Evacs:	Not reported
Injuries:	Not reported
Fatals:	Not reported
Comments:	Not reported
Description:	Forklift at a loading dock punctured 55-gal drum

NATIONAL DISTRIBUTION CENTERS, LP (Continued) **1000383946**

of Sulpheric Acid.

OES Incident Number:	0-6065
OES notification:	12/20/2000
OES Date:	Not reported
OES Time:	Not reported
Date Completed:	**Not reported**
Property Use:	Not reported
Agency Id Number:	Not reported
Agency Incident Number:	Not reported
Time Notified:	Not reported
Time Completed:	Not reported
Surrounding Area:	Not reported
Estimated Temperature:	Not reported
Property Management:	Not reported
More Than Two Substances Involved?:	Not reported
Resp Agncy Personel # Of Decontaminated:	Not reported
Responding Agency Personel # Of Injuries:	Not reported
Responding Agency Personel # Of Fatalities:	Not reported
Others Number Of Decontaminated:	Not reported
Others Number Of Injuries:	Not reported
Others Number Of Fatalities:	Not reported
Vehicle Make/year:	Not reported
Vehicle License Number:	Not reported
Vehicle State:	Not reported
Vehicle Id Number:	Not reported
CA DOT PUC/ICC Number:	Not reported
Company Name:	Not reported
Reporting Officer Name/ID:	Not reported
Report Date:	Not reported
Facility Telephone:	Not reported
Waterway Involved:	No
Waterway:	Not reported
Spill Site:	Not reported
Cleanup By:	Responsible Party
Containment:	Not reported
What Happened:	Not reported
Type:	Not reported
Measure:	Not reported
Other:	Not reported
Date/Time:	Not reported
Year:	2000
Agency:	Spill Center
Incident Date:	12/20/200012:00:00 AM
Admin Agency:	Riverside County Environmental Health
Amount:	Not reported
Contained:	Yes
Site Type:	Merchant/Business
E Date:	Not reported
Substance:	xylene
Gallons:	55
Unknown:	0
Substance #2:	Not reported
Substance #3:	Not reported
Evacuations:	0
Number of Injuries:	0
Number of Fatalities:	0

NATIONAL DISTRIBUTION CENTERS, LP (Continued) **1000383946**

#1 Pipeline:	Not reported
#2 Pipeline:	Not reported
#3 Pipeline:	Not reported
#1 Vessel >= 300 Tons:	Not reported
#2 Vessel >= 300 Tons:	Not reported
#3 Vessel >= 300 Tons:	Not reported
Evacs:	Not reported
Injuries:	Not reported
Fatals:	Not reported
Comments:	Not reported
Description:	punctured by forklift blade while unloading.

FINDS:

Registry ID: 110002719611

Environmental Interest/Information System
RCRAInfo is a national information system that supports the Resource Conservation and Recovery Act (RCRA) program through the tracking of events and activities related to facilities that generate, transport, and treat, store, or dispose of hazardous waste. RCRAInfo allows RCRA program staff to track the notification, permit, compliance, and corrective action activities required under RCRA.

Registry ID: 110055778813

Environmental Interest/Information System
STATE MASTER

Click this hyperlink while viewing on your computer to access additional FINDS: detail in the EDR Site Report.

ECHO:

Envid:	1000383946
Registry ID:	110002719611
DFR URL:	http://echo.epa.gov/detailed-facility-report?fid=110002719611

WDS:

Facility ID:	Santa Ana River 33I018296
Facility Type:	Industrial - Facility that treats and/or disposes of liquid or semisolid wastes from any servicing, producing, manufacturing or processing operation of whatever nature, including mining, gravel washing, geothermal operations, air conditioning, ship building and repairing, oil production, storage and disposal operations, water pumping.
Facility Status:	Active - Any facility with a continuous or seasonal discharge that is under Waste Discharge Requirements.
NPDES Number:	CAS000001 The 1st 2 characters designate the state. The remaining 7 are assigned by the Regional Board
Subregion:	8
Facility Telephone:	9093600180
Facility Contact:	Renaldo Gonzales
Agency Name:	SWIFT TRANS INC
Agency Address:	PO BOX 29243
Agency City,St,Zip:	PHOENIX 850389243

NATIONAL DISTRIBUTION CENTERS, LP (Continued) **1000383946**

Agency Contact:	GARY WEINBERGER
Agency Telephone:	6239077558
Agency Type:	Private
SIC Code:	0
SIC Code 2:	Not reported
Primary Waste Type:	Not reported
Primary Waste:	Not reported
Waste Type2:	Not reported
Waste2:	Not reported
Primary Waste Type:	Not reported
Secondary Waste:	Not reported
Secondary Waste Type:	Not reported
Design Flow:	0
Baseline Flow:	0
Reclamation:	Not reported
POTW:	Not reported
Treat To Water:	Minor Threat to Water Quality. A violation of a regional board order should cause a relatively minor impairment of beneficial uses compared to a major or minor threat. Not: All nurds without a TTWQ will be considered a minor threat to water quality unless coded at a higher Level. A Zero (0) may be used to code those NURDS that are found to represent no threat to water quality.
Complexity:	Category C - Facilities having no waste treatment systems, such as cooling water dischargers or thosewho must comply through best management practices, facilities with passive waste treatment and disposal systems, such as septic systems with subsurface disposal, or dischargers having waste storage systems with land disposal such as dairy waste ponds.

D52 **CONSOLIDATED FREIGHTWAYS** **LUST S100220557**
West **11888** **CHMIRS N/A**
1/8-1/4 **MIRA LOMA, CA 91752** **HAZNET**
0.205 mi. **HIST CORTESE**
1084 ft. **Site 2 of 3 in cluster D**

Relative: Higher
Actual: 822 ft.

LUST:

Lead Agency:	RIVERSIDE COUNTY LOP
Case Type:	LUST Cleanup Site
Geo Track:	http://geotracker.waterboards.ca.gov/profile_report.asp?global_id=T0606500619
Global Id:	T0606500619
Latitude:	34.0229773250493
Longitude:	-117.545033609787
Status:	Completed - Case Closed
Status Date:	10/20/2005
Case Worker:	SCB
RB Case Number:	083303617T
Local Agency:	RIVERSIDE COUNTY LOP
File Location:	Not reported
Local Case Number:	9915850
Potential Media Affect:	Soil
Potential Contaminants of Concern:	Diesel
Site History:	Not reported

LUST:

Global Id:	T0606500619
Contact Type:	Regional Board Caseworker
Contact Name:	ROSE SCOTT
Organization Name:	SANTA ANA RWQCB (REGION 8)

CONSOLIDATED FREIGHTWAYS (Continued) **S100220557**

Address: 3737 MAIN STREET, SUITE 500
City: RIVERSIDE
Email: rose.scott@waterboards.ca.gov
Phone Number: 9513206375

Global Id: T0606500619
Contact Type: Local Agency Caseworker
Contact Name: SHARON BOLTINGHOUSE
Organization Name: RIVERSIDE COUNTY LOP
Address: 3880 LEMON ST SUITE 200
City: RIVERSIDE
Email: sbolting@rivco.org
Phone Number: 9519558980

LUST:
Global Id: T0606500619
Action Type: Other
Date: 12/02/1999
Action: Leak Reported

Global Id: T0606500619
Action Type: Other
Date: 03/30/1999
Action: Leak Stopped

Global Id: T0606500619
Action Type: Other
Date: 11/29/1999
Action: Leak Discovery

Global Id: T0606500619
Action Type: ENFORCEMENT
Date: 10/19/2005
Action: File review - #RCDEH upoaded site file 2/13/2015

LUST:
Global Id: T0606500619
Status: Completed - Case Closed
Status Date: 10/20/2005

Global Id: T0606500619
Status: Open - Case Begin Date
Status Date: 03/30/1999

Global Id: T0606500619
Status: Open - Site Assessment
Status Date: 11/29/1999

CHMIRS:
OES Incident Number: 013160
OES notification: Not reported
OES Date: Not reported
OES Time: Not reported
Date Completed: **25-SEP-90**
Property Use: 600

CONSOLIDATED FREIGHTWAYS (Continued) **S100220557**

Agency Id Number:	33090
Agency Incident Number:	39390
Time Notified:	1438
Time Completed:	1830
Surrounding Area:	600
Estimated Temperature:	80
Property Management:	P
More Than Two Substances Involved?:	N
Resp Agncy Personel # Of Decontaminated:	0
Responding Agency Personel # Of Injuries:	0
Responding Agency Personel # Of Fatalities:	0
Others Number Of Decontaminated:	0
Others Number Of Injuries:	0
Others Number Of Fatalities:	0
Vehicle Make/year:	Not reported
Vehicle License Number:	Not reported
Vehicle State:	Not reported
Vehicle Id Number:	Not reported
CA DOT PUC/ICC Number:	Not reported
Company Name:	Not reported
Reporting Officer Name/ID:	LARRY R. KATULS
Report Date:	26-SEP-90
Facility Telephone:	714 657-3183
Waterway Involved:	Not reported
Waterway:	Not reported
Spill Site:	Not reported
Cleanup By:	Not reported
Containment:	Not reported
What Happened:	Not reported
Type:	Not reported
Measure:	Not reported
Other:	Not reported
Date/Time:	Not reported
Year:	88-92
Agency:	Not reported
Incident Date:	25-SEP-90
Admin Agency:	Not reported
Amount:	Not reported
Contained:	Not reported
Site Type:	Not reported
E Date:	10-JUN-91
Substance:	Not reported
Unknown:	Not reported
Substance #2:	Not reported
Substance #3:	Not reported
Evacuations:	Not reported
Number of Injuries:	Not reported
Number of Fatalities:	Not reported
#1 Pipeline:	Not reported
#2 Pipeline:	Not reported
#3 Pipeline:	Not reported
#1 Vessel >= 300 Tons:	Not reported
#2 Vessel >= 300 Tons:	Not reported
#3 Vessel >= 300 Tons:	Not reported
Evacs:	Not reported
Injuries:	Not reported
Fatals:	Not reported

CONSOLIDATED FREIGHTWAYS (Continued) **S100220557**

Comments: Y
Description: Not reported

HAZNET:
envid: S100220557
Year: 2013
GEPAID: CAC002753517
Contact: DAN COBERLY
Telephone: 6024777044
Mailing Name: Not reported
Mailing Address: PO BOX 29243
Mailing City,St,Zip: PHOENIX, AZ 85038
Gen County: Riverside
TSD EPA ID: CAD982444481
TSD County: San Bernardino
Waste Category: Not reported
Disposal Method: Storage, Bulking, And/Or Transfer Off Site--No Treatment/Reovery (H010-H129) Or (H131-H135)
Tons: 0.1155
Cat Decode: Not reported
Method Decode: Not reported
Facility County: Not reported

HIST CORTESE:
Region: CORTESE
Facility County Code: 33
Reg By: LTNKA
Reg Id: 083303617T

D53 **SWIFT TRANSPORTATION** **LUST U003746018**
West **11888 MISSION BLVD** **UST N/A**
1/8-1/4 **MIRA LOMA, CA 91752** **SWEEPS UST**
0.205 mi.
1084 ft. **Site 3 of 3 in cluster D**

Relative:
Higher

Actual:
822 ft.

LUST REG 8:
Region: 8
County: Riverside
Regional Board: Santa Ana Region
Facility Status: Leak being confirmed
Case Number: 083303617T
Local Case Num: 99-15850
Case Type: Soil only
Substance: Diesel
Qty Leaked: Not reported
Abate Method: Not reported
Cross Street: Not reported
Enf Type: Not reported
Funding: Not reported
How Discovered: Tank Closure
How Stopped: Not reported
Leak Cause: UNK
Leak Source: UNK
Global ID: T0606500619
How Stopped Date: 3/30/1999
Enter Date: 2/2/2000
Date Confirmation of Leak Began: 11/29/1999

SWIFT TRANSPORTATION (Continued) **U003746018**

Date Preliminary Assessment Began:	Not reported
Discover Date:	11/29/1999
Enforcement Date:	Not reported
Close Date:	Not reported
Date Prelim Assessment Workplan Submitted:	Not reported
Date Pollution Characterization Began:	Not reported
Date Remediation Plan Submitted:	Not reported
Date Remedial Action Underway:	Not reported
Date Post Remedial Action Monitoring:	Not reported
Enter Date:	2/2/2000
GW Qualifies:	Not reported
Soil Qualifies:	Not reported
Operator:	Not reported
Facility Contact:	Not reported
Interim:	Not reported
Oversite Program:	LUST
Latitude:	34.027542
Longitude:	-117.54735
MTBE Date:	Not reported
Max MTBE GW:	Not reported
MTBE Concentration:	0
Max MTBE Soil:	Not reported
MTBE Fuel:	0
MTBE Tested:	Not Required to be Tested.
MTBE Class:	*
Staff:	RS
Staff Initials:	Not reported
Lead Agency:	Local Agency
Local Agency:	33000L
Hydr Basin #:	UPPER SANTA ANA VALL
Beneficial:	Not reported
Priority:	Not reported
Cleanup Fund Id:	Not reported
Work Suspended:	No

Summary: Not reported

UST:

Facility ID:	237
Permitting Agency:	RIVERSIDE COUNTY
Latitude:	34.0256306
Longitude:	-117.5440391

Facility ID:	Not reported
Permitting Agency:	Riverside County Department of Environme
Latitude:	34.0244
Longitude:	-117.5456

RIVERSIDE CO. UST:

Region:	RIVERSIDE
Total Tanks:	10

SWEEPS UST:

Status:	Active
Comp Number:	21780
Number:	1
Board Of Equalization:	44-000859

SWIFT TRANSPORTATION (Continued) **U003746018**

Referral Date: 10-28-92
Action Date: 10-28-92
Created Date: 02-29-88
Owner Tank Id: 000352
SWRCB Tank Id: 33-000-021780-000001
Tank Status: A
Capacity: 10000
Active Date: 10-28-92
Tank Use: M.V. FUEL
STG: P
Content: DIESEL
Number Of Tanks: 14

Status: Active
Comp Number: 21780
Number: 1
Board Of Equalization: 44-000859
Referral Date: 10-28-92
Action Date: 10-28-92
Created Date: 02-29-88
Owner Tank Id: 000352
SWRCB Tank Id: 33-000-021780-000002
Tank Status: A
Capacity: 20000
Active Date: 10-28-92
Tank Use: M.V. FUEL
STG: P
Content: DIESEL
Number Of Tanks: Not reported

Status: Active
Comp Number: 21780
Number: 1
Board Of Equalization: 44-000859
Referral Date: 10-28-92
Action Date: 10-28-92
Created Date: 02-29-88
Owner Tank Id: 000352
SWRCB Tank Id: 33-000-021780-000003
Tank Status: A
Capacity: 20000
Active Date: 10-28-92
Tank Use: M.V. FUEL
STG: P
Content: DIESEL
Number Of Tanks: Not reported

Status: Active
Comp Number: 21780
Number: 1
Board Of Equalization: 44-000859
Referral Date: 10-28-92
Action Date: 10-28-92
Created Date: 02-29-88
Owner Tank Id: 000352
SWRCB Tank Id: 33-000-021780-000004
Tank Status: A

SWIFT TRANSPORTATION (Continued) **U003746018**

Capacity:	20000
Active Date:	10-28-92
Tank Use:	M.V. FUEL
STG:	P
Content:	DIESEL
Number Of Tanks:	Not reported

Status:	Active
Comp Number:	21780
Number:	1
Board Of Equalization:	44-000859
Referral Date:	10-28-92
Action Date:	10-28-92
Created Date:	02-29-88
Owner Tank Id:	000352
SWRCB Tank Id:	33-000-021780-000005
Tank Status:	A
Capacity:	20000
Active Date:	10-28-92
Tank Use:	M.V. FUEL
STG:	P
Content:	DIESEL
Number Of Tanks:	Not reported

Status:	Active
Comp Number:	21780
Number:	1
Board Of Equalization:	44-000859
Referral Date:	10-28-92
Action Date:	10-28-92
Created Date:	02-29-88
Owner Tank Id:	000352
SWRCB Tank Id:	33-000-021780-000006
Tank Status:	A
Capacity:	20000
Active Date:	10-28-92
Tank Use:	M.V. FUEL
STG:	P
Content:	DIESEL
Number Of Tanks:	Not reported

Status:	Active
Comp Number:	21780
Number:	1
Board Of Equalization:	44-000859
Referral Date:	10-28-92
Action Date:	10-28-92
Created Date:	02-29-88
Owner Tank Id:	000352
SWRCB Tank Id:	33-000-021780-000007
Tank Status:	A
Capacity:	10000
Active Date:	10-28-92
Tank Use:	UNKNOWN
STG:	P
Content:	MOTOR OIL
Number Of Tanks:	Not reported

SWIFT TRANSPORTATION (Continued) **U003746018**

Status: Active
Comp Number: 21780
Number: 1
Board Of Equalization: 44-000859
Referral Date: 10-28-92
Action Date: 10-28-92
Created Date: 02-29-88
Owner Tank Id: 000352
SWRCB Tank Id: 33-000-021780-000008
Tank Status: A
Capacity: 10000
Active Date: 10-28-92
Tank Use: UNKNOWN
STG: P
Content: ANTIFREEZE
Number Of Tanks: Not reported

Status: Active
Comp Number: 21780
Number: 1
Board Of Equalization: 44-000859
Referral Date: 10-28-92
Action Date: 10-28-92
Created Date: 02-29-88
Owner Tank Id: 000352
SWRCB Tank Id: 33-000-021780-000009
Tank Status: A
Capacity: 10000
Active Date: 10-28-92
Tank Use: OIL
STG: W
Content: WASTE OIL
Number Of Tanks: Not reported

Status: Active
Comp Number: 21780
Number: 1
Board Of Equalization: 44-000859
Referral Date: 10-28-92
Action Date: 10-28-92
Created Date: 02-29-88
Owner Tank Id: 000352
SWRCB Tank Id: 33-000-021780-000010
Tank Status: A
Capacity: 10000
Active Date: 10-28-92
Tank Use: UNKNOWN
STG: P
Content: MOTOR OIL
Number Of Tanks: Not reported

Status: Active
Comp Number: 21780
Number: 1
Board Of Equalization: 44-000859
Referral Date: 10-28-92
Action Date: 10-28-92

SWIFT TRANSPORTATION (Continued) **U003746018**

Created Date: 02-29-88
Owner Tank Id: 000352
SWRCB Tank Id: 33-000-021780-000011
Tank Status: A
Capacity: 6000
Active Date: 10-28-92
Tank Use: OIL
STG: W
Content: WASTE OIL
Number Of Tanks: Not reported

Status: Active
Comp Number: 21780
Number: 1
Board Of Equalization: 44-000859
Referral Date: 10-28-92
Action Date: 10-28-92
Created Date: 02-29-88
Owner Tank Id: 000352
SWRCB Tank Id: 33-000-021780-000012
Tank Status: A
Capacity: 6000
Active Date: 10-28-92
Tank Use: UNKNOWN
STG: W
Content: UNKNOWN
Number Of Tanks: Not reported

Status: Active
Comp Number: 21780
Number: 1
Board Of Equalization: 44-000859
Referral Date: 10-28-92
Action Date: 10-28-92
Created Date: 02-29-88
Owner Tank Id: 000352
SWRCB Tank Id: 33-000-021780-000013
Tank Status: A
Capacity: 6000
Active Date: 10-28-92
Tank Use: UNKNOWN
STG: P
Content: UNKNOWN
Number Of Tanks: Not reported

Status: Active
Comp Number: 21780
Number: 1
Board Of Equalization: 44-000859
Referral Date: 10-28-92
Action Date: 10-28-92
Created Date: 02-29-88
Owner Tank Id: WW-1
SWRCB Tank Id: 33-000-021780-000014
Tank Status: A
Capacity: 10000
Active Date: 10-28-92

SWIFT TRANSPORTATION (Continued) **U003746018**

Tank Use: OIL
STG: W
Content: WASTE OIL
Number Of Tanks: Not reported

E54 **FLYERS #462** **LUST** **S119777434**
NE **11074 INLAND AVENUE** **N/A**
1/8-1/4 **JURUPA VALLEY, CA 91752**
0.215 mi.
1134 ft. **Site 1 of 3 in cluster E**

Relative: **Higher**
Actual: **833 ft.**

LUST:
Lead Agency: RIVERSIDE COUNTY LOP
Case Type: LUST Cleanup Site
Geo Track: http://geotracker.waterboards.ca.gov/profile_report.asp?global_id=T10000007147
Global Id: T10000007147
Latitude: 34.0297110675738
Longitude: -117.526488512897
Status: Completed - Case Closed
Status Date: 02/03/2017
Case Worker: Not reported
RB Case Number: Not reported
Local Agency: Not reported
File Location: Local Agency
Local Case Number: 2015RO6600626
Potential Media Affect: Soil
Potential Contaminants of Concern: Diesel
Site History: SITE HISTORY/RELEASE INFORMATION: June 15, 2015--Six soil samples were taken at the under-dispenser sumps at the point of connection during a product piping replacement project. The soil sample taken under dispenser 15 at feet had 17300 ppm TPHd, 121 ppb ethylbenzene, 7.9J ppb total xylenes, 530 ppb 1,3,5-TMB, 85.9 ppb n-butylbenzene, and 5.2J ppb naphthalene. The site was placed into LOP July 15, 2015. ASSESSMENT: November 3, 2015--Three soil borings (SP-1 through SP-3) were drilled surrounding dispenser 15. SB-1 was drilled to 50 feet, SB-2 was drilled to 29 feet where it hit refusal and SB-3 was drilled to 70 feet. Hydrocarbons were limited to between 3 and 20 feet bgs in all three borings and the site was defined vertically. TPHd in SB-1 was detected at 2900, 6000, 6700 and 2800 ppm at 5, 10, 15, and 20 feet and TPHg was detected at 1800, 340, 390 and 300 ppm at 5, 10, 15 and 20 feet. TPHd in SB-2 was detected at 250, 14000, 1000 and 3500 at 3, 5, 10, and 15 feet and TPHg was detected at 3300, 120 and 180 ppm at 5, 10 and 15 feet. TPHd in SB-3 was detected at 9100, 1500, 4100, and 2200 ppm at 5, 10, 15, and 20 feet and TPHg was detected at 1300, 420, 200 and 110 ppm at 5, 10, 15, and 20 feet. No Benzene or MTBE was detected in any of the soil samples. Additional lateral assessment was requested. February 22, 2016-- Three soil borings(SB-4 through SB-6) were completed to 40 feet bgs using direct push technologies surrounding the original three borings. A total of 24 soil samples were collected at depths ranging from 5 to 40 feet bgs. No analyte was detected above the laboratory reporting limit in the soil samples. Groundwater was not encountered. REMEDIATION: No active remediation was completed. GROUNDWATER:: Groundwater was not encountered in the 70 foot depth explored and is anticipated to be greater than 200 feet bgs. CLOSEST WELLS: According to GeoTracker, six wells are located within 1/2 mile with the closest well at 1300 feet from the site MASS REMAINING IN-SITU: TPHd is soil is limited in extent near dispenser island pump #15 and has been delineated to a

FLYERS #462 (Continued) **S119777434**

vertical extent of 25 feet or less and laterally between 20 to 60 feet from dispenser #15. Other information: The site is a card lock fueling facility and is expected to remain in use as a commercial petroleum fueling facility in the future. A UST system is currently installed and operating at the site. The piping were replaced in June 2015 and the leak has been stopped. The site has been adequately characterized. Residual impacts remain at the site between 3 and 20 feet bgs in the soils near dispenser #15. No water wells, surface waters, or other sensitive receptors are likely to be impacted.

LUST:

Global Id:	T10000007147
Action Type:	Other
Date:	07/15/2015
Action:	Leak Discovery
Global Id:	T10000007147
Action Type:	RESPONSE
Date:	12/11/2015
Action:	Preliminary Site Assessment Report - Regulator Responded
Global Id:	T10000007147
Action Type:	RESPONSE
Date:	04/01/2016
Action:	Request for Closure - Regulator Responded
Global Id:	T10000007147
Action Type:	ENFORCEMENT
Date:	02/03/2017
Action:	File review - #RCDEH uploaded site file
Global Id:	T10000007147
Action Type:	RESPONSE
Date:	09/30/2015
Action:	Preliminary Site Assessment Workplan - Regulator Responded
Global Id:	T10000007147
Action Type:	Other
Date:	07/15/2015
Action:	Leak Reported
Global Id:	T10000007147
Action Type:	ENFORCEMENT
Date:	03/23/2016
Action:	File review - #RCDEH site summary
Global Id:	T10000007147
Action Type:	ENFORCEMENT
Date:	09/10/2015
Action:	Notice of Responsibility - #RCDEH 091015
Global Id:	T10000007147
Action Type:	ENFORCEMENT
Date:	08/19/2016
Action:	Staff Letter - #RCDEH 081916
Global Id:	T10000007147
Action Type:	ENFORCEMENT

FLYERS #462 (Continued) **S119777434**

Date: 02/03/2017
Action: Closure/No Further Action Letter - #RCDEH site closure

Global Id: T10000007147
Action Type: ENFORCEMENT
Date: 01/07/2016
Action: File review - #RCDEH uploaded site file 1/7/2016

Global Id: T10000007147
Action Type: RESPONSE
Date: 03/29/2016
Action: Site Assessment Report

Global Id: T10000007147
Action Type: RESPONSE
Date: 11/18/2016
Action: Correspondence

Global Id: T10000007147
Action Type: ENFORCEMENT
Date: 07/28/2015
Action: Staff Letter - #RCDEH 072815

Global Id: T10000007147
Action Type: ENFORCEMENT
Date: 06/02/2016
Action: LOP Case Closure Summary to RB - #RCDEH

Global Id: T10000007147
Action Type: RESPONSE
Date: 01/16/2017
Action: Email Correspondence

Global Id: T10000007147
Action Type: Other
Date: 06/15/2015
Action: Leak Stopped

LUST:
Global Id: T10000007147
Status: Completed - Case Closed
Status Date: 02/03/2017

Global Id: T10000007147
Status: Open - Case Begin Date
Status Date: 07/15/2015

Global Id: T10000007147
Status: Open - Eligible for Closure
Status Date: 05/26/2016

Global Id: T10000007147
Status: Open - Site Assessment
Status Date: 07/15/2015

E55 **POMA AUTOMATED FUELING** **UST** **U003347365**
NE **11074 INLAND AVE** **N/A**
1/8-1/4 **MIRA LOMA, CA 91752**
0.215 mi.
1134 ft. **Site 2 of 3 in cluster E**

Relative: **Higher**

Actual: **833 ft.**

UST:
Facility ID: 595
Permitting Agency: RIVERSIDE COUNTY
Latitude: 34.031235
Longitude: -117.525163

Facility ID: FA0043782
Permitting Agency: Riverside County Department of Environmental Health
Latitude: 34.02988
Longitude: -117.52651

RIVERSIDE CO. UST:
Region: RIVERSIDE
Total Tanks: 4

E56 **FLYERS #462** **LUST** **S118154613**
NE **11074 INLAND** **N/A**
1/8-1/4 **JURUPA VALLEY, CA**
0.215 mi.
1134 ft. **Site 3 of 3 in cluster E**

Relative: **Higher**

Actual: **833 ft.**

RIVERSIDE CO. LUST:
Region: RIVERSIDE
Facility ID: 2015RO6600626
Employee: Shurlow-LOP
Site Closed: Yes
Case Type: Soil only
Facility Status: closed/action completed
Casetype Decode: Soil only is impacted
Fstatus Decode: Closed/Action completed

C57 **SOURCEONE HEALTHCARE TECH** **RCRA NonGen / NLR** **1007200758**
NNE **11158 VENTURA DR** **CAR000151308**
1/8-1/4 **MIRA LOMA, CA 91752**
0.217 mi.
1144 ft. **Site 2 of 2 in cluster C**

Relative: **Higher**

Actual: **832 ft.**

RCRA NonGen / NLR:
Date form received by agency: 05/16/2007
Facility name: SOURCEONE HEALTHCARE TECH
Facility address: 11158 VENTURA DR
MIRA LOMA, CA 91752
EPA ID: CAR000151308
Mailing address: 8020 TYLER BLVD
MENTOR, OH 44060
Contact: JOHN A NADZAN
Contact address: 8020 TYLER BLVD
MENTOR, OH 44060
Contact country: US
Contact telephone: 440-701-1269
Contact email: Not reported
EPA Region: 09

SOURCEONE HEALTHCARE TECH (Continued) **1007200758**

Classification: Non-Generator
Description: Handler: Non-Generators do not presently generate hazardous waste

Owner/Operator Summary:
Owner/operator name: SOURCEONE HEALTHCARE TECH
Owner/operator address: Not reported
Not reported
Owner/operator country: US
Owner/operator telephone: Not reported
Owner/operator email: Not reported
Owner/operator fax: Not reported
Owner/operator extension: Not reported
Legal status: Private
Owner/Operator Type: Operator
Owner/Op start date: 11/20/2002
Owner/Op end date: Not reported

Owner/operator name: DAVIS PARTNERS
Owner/operator address: Not reported
Not reported
Owner/operator country: US
Owner/operator telephone: Not reported
Owner/operator email: Not reported
Owner/operator fax: Not reported
Owner/operator extension: Not reported
Legal status: Private
Owner/Operator Type: Owner
Owner/Op start date: 05/01/2003
Owner/Op end date: Not reported

Handler Activities Summary:
U.S. importer of hazardous waste: No
Mixed waste (haz. and radioactive): No
Recycler of hazardous waste: No
Transporter of hazardous waste: No
Treater, storer or disposer of HW: No
Underground injection activity: No
On-site burner exemption: No
Furnace exemption: No
Used oil fuel burner: No
Used oil processor: No
User oil refiner: No
Used oil fuel marketer to burner: No
Used oil Specification marketer: No
Used oil transfer facility: No
Used oil transporter: No

Historical Generators:
Date form received by agency: 02/13/2004
Site name: SOURCEONE HEALTHCARE TECH
Classification: Not a generator, verified

Violation Status: No violations found

58
East
1/8-1/4
0.217 mi.
1145 ft.

PREVOST CAR INC
3384 DE FOREST CR
MIRA LOMA, CA 91752

RCRA NonGen / NLR **1001967399**
FINDS **CAR000068593**
ECHO

Relative:
Lower

Actual:
815 ft.

RCRA NonGen / NLR:

Date form received by agency:	06/11/2001
Facility name:	PREVOST CAR INC
Facility address:	3384 DE FOREST CR MIRA LOMA, CA 91752
EPA ID:	CAR000068593
Contact:	GRACIE GARCIA
Contact address:	3384 DE FOREST CR MIRA LOMA, CA 91752
Contact country:	US
Contact telephone:	800-421-9958
Contact email:	Not reported
EPA Region:	09
Classification:	Non-Generator
Description:	Handler: Non-Generators do not presently generate hazardous waste

Owner/Operator Summary:

Owner/operator name:	PREVOST CAR INC
Owner/operator address:	3384 DE FOREST CR MIRA LOMA, CA 91752
Owner/operator country:	Not reported
Owner/operator telephone:	909-360-2550
Owner/operator email:	Not reported
Owner/operator fax:	Not reported
Owner/operator extension:	Not reported
Legal status:	Private
Owner/Operator Type:	Owner
Owner/Op start date:	Not reported
Owner/Op end date:	Not reported

Handler Activities Summary:

U.S. importer of hazardous waste:	No
Mixed waste (haz. and radioactive):	No
Recycler of hazardous waste:	No
Transporter of hazardous waste:	No
Treater, storer or disposer of HW:	No
Underground injection activity:	No
On-site burner exemption:	No
Furnace exemption:	No
Used oil fuel burner:	No
Used oil processor:	No
User oil refiner:	No
Used oil fuel marketer to burner:	No
Used oil Specification marketer:	No
Used oil transfer facility:	No
Used oil transporter:	No

. Waste code:	D000
. Waste name:	Not Defined

. Waste code:	D001
. Waste name:	IGNITABLE HAZARDOUS WASTES ARE THOSE WASTES WHICH HAVE A FLASHPOINT OF

PREVOST CAR INC (Continued) **1001967399**

LESS THAN 140 DEGREES FAHRENHEIT AS DETERMINED BY A PENSKY-MARTENS CLOSED CUP FLASH POINT TESTER. ANOTHER METHOD OF DETERMINING THE FLASH POINT OF A WASTE IS TO REVIEW THE MATERIAL SAFETY DATA SHEET, WHICH CAN BE OBTAINED FROM THE MANUFACTURER OR DISTRIBUTOR OF THE MATERIAL. LACQUER THINNER IS AN EXAMPLE OF A COMMONLY USED SOLVENT WHICH WOULD BE CONSIDERED AS IGNITABLE HAZARDOUS WASTE.

. Waste code: D018
. Waste name: BENZENE

. Waste code: D039
. Waste name: TETRACHLOROETHYLENE

Violation Status: No violations found

FINDS:

Registry ID: 110002934166

Environmental Interest/Information System
RCRAInfo is a national information system that supports the Resource Conservation and Recovery Act (RCRA) program through the tracking of events and activities related to facilities that generate, transport, and treat, store, or dispose of hazardous waste. RCRAInfo allows RCRA program staff to track the notification, permit, compliance, and corrective action activities required under RCRA.

STATE MASTER

Click this hyperlink while viewing on your computer to access additional FINDS: detail in the EDR Site Report.

ECHO:
Envid: 1001967399
Registry ID: 110002934166
DFR URL: http://echo.epa.gov/detailed-facility-report?fid=110002934166

F59 **FOOD GAS N GO MINI-MART** **SWEEPS UST** **U001569857**
ESE **3710 ETIWANDA AVE** **HIST UST** **N/A**
1/8-1/4 **MIRA LOMA, CA 91752**
0.234 mi.
1233 ft. **Site 1 of 3 in cluster F**

Relative: SWEEPS UST:
Lower
Actual: Status: Active
802 ft. Comp Number: 44921
Number: 1
Board Of Equalization: 44-018273
Referral Date: 10-29-92
Action Date: 10-29-92
Created Date: 02-29-88
Owner Tank Id: 000508
SWRCB Tank Id: 33-000-044921-000001
Tank Status: A
Capacity: 12000
Active Date: 10-29-92
Tank Use: M.V. FUEL

FOOD GAS N GO MINI-MART (Continued) **U001569857**

STG: P
Content: REG UNLEADED
Number Of Tanks: 3

Status: Active
Comp Number: 44921
Number: 1
Board Of Equalization: 44-018273
Referral Date: 10-29-92
Action Date: 10-29-92
Created Date: 02-29-88
Owner Tank Id: 000508
SWRCB Tank Id: 33-000-044921-000002
Tank Status: A
Capacity: 12000
Active Date: 10-29-92
Tank Use: M.V. FUEL
STG: P
Content: LEADED
Number Of Tanks: Not reported

Status: Active
Comp Number: 44921
Number: 1
Board Of Equalization: 44-018273
Referral Date: 10-29-92
Action Date: 10-29-92
Created Date: 02-29-88
Owner Tank Id: 000508
SWRCB Tank Id: 33-000-044921-000003
Tank Status: A
Capacity: 12000
Active Date: 10-29-92
Tank Use: M.V. FUEL
STG: P
Content: DIESEL
Number Of Tanks: Not reported

HIST UST:
File Number: 0002D916
URL: http://geotracker.waterboards.ca.gov/ustpdfs/pdf/0002D916.pdf
Region: STATE
Facility ID: 00000044921
Facility Type: Gas Station
Other Type: Not reported
Contact Name: ALBERT P. RAMIREZ
Telephone: 7146812700
Owner Name: ALBERT P. RAMIREZ
Owner Address: 1175 SHEILA COURT
Owner City,St,Zip: UPLAND, CA 91786
Total Tanks: 0003

Tank Num: 001
Container Num: 1
Year Installed: 1984
Tank Capacity: 00012000
Tank Used for: PRODUCT

FOOD GAS N GO MINI-MART (Continued) **U001569857**

Type of Fuel:	PREMIUM
Container Construction Thickness:	1/4
Leak Detection:	Stock Inventor
Tank Num:	002
Container Num:	2
Year Installed:	1984
Tank Capacity:	00012000
Tank Used for:	PRODUCT
Type of Fuel:	DIESEL
Container Construction Thickness:	1/4
Leak Detection:	Stock Inventor
Tank Num:	003
Container Num:	3
Year Installed:	1984
Tank Capacity:	00012000
Tank Used for:	PRODUCT
Type of Fuel:	REGULAR
Container Construction Thickness:	1/4
Leak Detection:	Stock Inventor

Click here for Geo Tracker PDF:

F60 **ETIWANDA GAS MART** **LUST U003802532**
ESE **3710 ETIWANDA AVE** **UST N/A**
1/8-1/4 **JURUPA VALLEY, CA 91752**
0.234 mi.
1233 ft. **Site 2 of 3 in cluster F**

Relative: **Lower**

Actual: **802 ft.**

LUST REG 8:

Region:	8
County:	Riverside
Regional Board:	Santa Ana Region
Facility Status:	Leak being confirmed
Case Number:	083303354T
Local Case Num:	9814821
Case Type:	Soil only
Substance:	Gasoline
Qty Leaked:	Not reported
Abate Method:	Not reported
Cross Street:	Not reported
Enf Type:	Not reported
Funding:	Not reported
How Discovered:	Tank Closure
How Stopped:	Not reported
Leak Cause:	UNK
Leak Source:	UNK
Global ID:	T0606500561
How Stopped Date:	12/11/1998
Enter Date:	3/19/1999
Date Confirmation of Leak Began:	12/31/1998
Date Preliminary Assessment Began:	Not reported
Discover Date:	12/31/1998
Enforcement Date:	Not reported
Close Date:	Not reported
Date Prelim Assessment Workplan Submitted:	Not reported
Date Pollution Characterization Began:	Not reported

ETIWANDA GAS MART (Continued) **U003802532**

Date Remediation Plan Submitted:	Not reported
Date Remedial Action Underway:	Not reported
Date Post Remedial Action Monitoring:	Not reported
Enter Date:	3/19/1999
GW Qualifies:	Not reported
Soil Qualifies:	Not reported
Operator:	Not reported
Facility Contact:	Not reported
Interim:	Not reported
Oversite Program:	LUST
Latitude:	34.0200068
Longitude:	-117.5241548
MTBE Date:	Not reported
Max MTBE GW:	Not reported
MTBE Concentration:	0
Max MTBE Soil:	Not reported
MTBE Fuel:	1
MTBE Tested:	Site NOT Tested for MTBE.Includes Unknown and Not Analyzed.
MTBE Class:	*
Staff:	TME
Staff Initials:	UNK
Lead Agency:	Local Agency
Local Agency:	33000L
Hydr Basin #:	UPPER SANTA ANA VALL
Beneficial:	Not reported
Priority:	Not reported
Cleanup Fund Id:	Not reported
Work Suspended:	Not reported
Summary:	ADDITIONAL RP MOHAMMED N. SALEEM ALI, 11417 CULVER BLVD., #4, LOS ANGELES CA 90066

UST:

Facility ID:	323
Permitting Agency:	RIVERSIDE COUNTY
Latitude:	34.0203
Longitude:	-117.52436

Facility ID:	FA0037153
Permitting Agency:	Riverside County Department of Environmental Health
Latitude:	34.02073
Longitude:	-117.52441

RIVERSIDE CO. UST:

Region:	RIVERSIDE
Total Tanks:	3

F61 **FOOD GAS & GO MINI MART** **LUST** **S103964665**
ESE **3710 ETIWANDA AVE** **N/A**
1/8-1/4 **MIRA LOMA, CA 91752**
0.234 mi.
1233 ft. **Site 3 of 3 in cluster F**

Relative:
Lower

Actual:
802 ft.

LUST:

Lead Agency:	RIVERSIDE COUNTY LOP
Case Type:	LUST Cleanup Site
Geo Track:	http://geotracker.waterboards.ca.gov/profile_report.asp?global_id=T0606500561
Global Id:	T0606500561

FOOD GAS & GO MINI MART (Continued) **S103964665**

Latitude:	34.0200068
Longitude:	-117.5241548
Status:	Completed - Case Closed
Status Date:	09/15/2009
Case Worker:	SCB
RB Case Number:	083303354T
Local Agency:	RIVERSIDE COUNTY LOP
File Location:	Local Agency Warehouse
Local Case Number:	9814821
Potential Media Affect:	Soil
Potential Contaminants of Concern:	Gasoline
Site History:	Not reported

LUST:

Global Id:	T0606500561
Contact Type:	Local Agency Caseworker
Contact Name:	SHARON BOLTINGHOUSE
Organization Name:	RIVERSIDE COUNTY LOP
Address:	3880 LEMON ST SUITE 200
City:	RIVERSIDE
Email:	sbolting@rivco.org
Phone Number:	9519558980

Global Id:	T0606500561
Contact Type:	Regional Board Caseworker
Contact Name:	TOM E. MBEKE-EKANEM
Organization Name:	SANTA ANA RWQCB (REGION 8)
Address:	3737 MAIN STREET, SUITE 500
City:	RIVERSIDE
Email:	tmbeke-ekanem@waterboards.ca.gov
Phone Number:	9513202007

LUST:

Global Id:	T0606500561
Action Type:	Other
Date:	12/31/1998
Action:	Leak Reported

Global Id:	T0606500561
Action Type:	RESPONSE
Date:	07/15/2009
Action:	Well Destruction Report

Global Id:	T0606500561
Action Type:	RESPONSE
Date:	08/17/2007
Action:	Other Report / Document

Global Id:	T0606500561
Action Type:	ENFORCEMENT
Date:	09/14/2009
Action:	File review - #RCDEH Upload Site File 5/25/2010

Global Id:	T0606500561
Action Type:	ENFORCEMENT
Date:	02/20/2008
Action:	Staff Letter - #RCDEH 022008

FOOD GAS & GO MINI MART (Continued) **S103964665**

Global Id: T0606500561
Action Type: Other
Date: 12/31/1998
Action: Leak Discovery

Global Id: T0606500561
Action Type: RESPONSE
Date: 08/05/2008
Action: Monitoring Report - Quarterly

Global Id: T0606500561
Action Type: RESPONSE
Date: 10/26/2008
Action: Request for Closure

Global Id: T0606500561
Action Type: Other
Date: 12/11/1998
Action: Leak Stopped

Global Id: T0606500561
Action Type: REMEDIATION
Date: 01/27/1999
Action: Excavation

Global Id: T0606500561
Action Type: REMEDIATION
Date: 03/04/2005
Action: Soil Vapor Extraction (SVE)

Global Id: T0606500561
Action Type: ENFORCEMENT
Date: 04/06/2009
Action: Staff Letter - #RCDEH 040609

Global Id: T0606500561
Action Type: ENFORCEMENT
Date: 09/15/2009
Action: Closure/No Further Action Letter - #RCDEH Closure Documents

Global Id: T0606500561
Action Type: ENFORCEMENT
Date: 12/10/2007
Action: File review

Global Id: T0606500561
Action Type: RESPONSE
Date: 06/29/2009
Action: Well Destruction Report

Global Id: T0606500561
Action Type: RESPONSE
Date: 10/15/2007
Action: Monitoring Report - Quarterly

Global Id: T0606500561
Action Type: RESPONSE

FOOD GAS & GO MINI MART (Continued) **S103964665**

Date: 01/15/2008
Action: Monitoring Report - Quarterly

Global Id: T0606500561
Action Type: RESPONSE
Date: 04/15/2008
Action: Monitoring Report - Quarterly

Global Id: T0606500561
Action Type: ENFORCEMENT
Date: 05/11/2007
Action: Technical Correspondence / Assistance / Other - #RCDEH 051107

Global Id: T0606500561
Action Type: RESPONSE
Date: 04/20/2008
Action: Request for Closure

LUST:
Global Id: T0606500561
Status: Completed - Case Closed
Status Date: 09/15/2009

Global Id: T0606500561
Status: Open - Case Begin Date
Status Date: 12/11/1998

Global Id: T0606500561
Status: Open - Remediation
Status Date: 01/27/1999

Global Id: T0606500561
Status: Open - Remediation
Status Date: 03/04/2005

Global Id: T0606500561
Status: Open - Site Assessment
Status Date: 12/31/1998

Global Id: T0606500561
Status: Open - Site Assessment
Status Date: 09/06/2002

Global Id: T0606500561
Status: Open - Verification Monitoring
Status Date: 05/11/2007

RIVERSIDE CO. LUST:
Region: RIVERSIDE
Facility ID: 9814821
Employee: Boltinghous-LOP
Site Closed: Yes
Case Type: Soil only
Facility Status: closed/action completed
Casetype Decode: Soil only is impacted

FOOD GAS & GO MINI MART (Continued) **S103964665**

Fstatus Decode: Closed/Action completed

62
WSW
1/4-1/2
0.299 mi.
1578 ft.

VANDER TUIG DAIRY
3941 WINEVILLE
MLO, CA 91761

ENF **S105025000**
HIST CORTESE **N/A**
CIWQS

Relative:
Lower

Actual:
802 ft.

ENF:

Region:	8
Facility Id:	270233
Agency Name:	Not reported
Place Type:	Growing
Place Subtype:	Animal Feeding
Facility Type:	Agricultural
Agency Type:	Not reported
# Of Agencies:	Not reported
Place Latitude:	Not reported
Place Longitude:	Not reported
SIC Code 1:	241
SIC Desc 1:	Dairy Farms
SIC Code 2:	Not reported
SIC Desc 2:	Not reported
SIC Code 3:	Not reported
SIC Desc 3:	Not reported
NAICS Code 1:	Not reported
NAICS Desc 1:	Not reported
NAICS Code 2:	Not reported
NAICS Desc 2:	Not reported
NAICS Code 3:	Not reported
NAICS Desc 3:	Not reported
# Of Places:	1
Source Of Facility:	Enf Action
Design Flow:	Not reported
Threat To Water Quality:	Not reported
Complexity:	Not reported
Pretreatment:	Not reported
Facility Waste Type:	Not reported
Facility Waste Type 2:	Not reported
Facility Waste Type 3:	Not reported
Facility Waste Type 4:	Not reported
Program:	Not reported
Program Category1:	Not reported
Program Category2:	Not reported
# Of Programs:	Not reported
WDID:	Not reported
Reg Measure Id:	Not reported
Reg Measure Type:	Not reported
Region:	Not reported
Order #:	Not reported
Npdes# CA#:	Not reported
Major-Minor:	Not reported
Npdes Type:	Not reported
Reclamation:	Not reported
Dredge Fill Fee:	Not reported
301H:	Not reported
Application Fee Amt Received:	Not reported
Status:	Not reported

VANDER TUIG DAIRY (Continued) **S105025000**

Status Date:	Not reported
Effective Date:	Not reported
Expiration/Review Date:	Not reported
Termination Date:	Not reported
WDR Review - Amend:	Not reported
WDR Review - Revise/Renew:	Not reported
WDR Review - Rescind:	Not reported
WDR Review - No Action Required:	Not reported
WDR Review - Pending:	Not reported
WDR Review - Planned:	Not reported
Status Enrollee:	Not reported
Individual/General:	Not reported
Fee Code:	Not reported
Direction/Voice:	Not reported
Enforcement Id(EID):	222084
Region:	8
Order / Resolution Number:	87-131
Enforcement Action Type:	Cease and Desist Order
Effective Date:	10/09/1987
Adoption/Issuance Date:	Not reported
Achieve Date:	Not reported
Termination Date:	Not reported
ACL Issuance Date:	Not reported
EPL Issuance Date:	Not reported
Status:	Historical
Title:	Enforcement - 8 335279001
Description:	EXCESS MANURE
Program:	WDR
Latest Milestone Completion Date:	Not reported
# Of Programs1:	1
Total Assessment Amount:	0
Initial Assessed Amount:	0
Liability $ Amount:	0
Project $ Amount:	0
Liability $ Paid:	0
Project $ Completed:	0
Total $ Paid/Completed Amount:	0

HIST CORTESE:

Region:	CORTESE
Facility County Code:	33
Reg By:	WBC&D
Reg Id:	8 335279001

CIWQS:

Agency:	Vander Tuig, Sylvester
Agency Address:	16346 Avenue 192, Tulare, CA 93274
Place/Project Type:	Animal Feeding Facility
SIC/NAICS:	241
Region:	8
Program:	ANIWSTCOWS, WDR
Regulatory Measure Status:	Historical
Regulatory Measure Type:	WDR
Order Number:	94-41028
WDID:	8 335279001
NPDES Number:	Not reported

VANDER TUIG DAIRY (Continued) **S105025000**

Adoption Date:	06/03/1994
Effective Date:	06/03/1994
Termination Date:	Not reported
Expiration/Review Date:	Not reported
Design Flow:	0.0001
Major/Minor:	Not reported
Complexity:	C
TTWQ:	3
Enforcement Actions within 5 years:	0
Violations within 5 years:	0
Latitude:	Not reported
Longitude:	Not reported

G63 **QM SUPPLY DEPOT** **ENVIROSTOR** **S107737113**
WNW **N/A**
1/4-1/2 **MIRA LOMA, CA**
0.304 mi.
1604 ft. **Site 1 of 3 in cluster G**

Relative:
Lower

Actual:
815 ft.

ENVIROSTOR:

Facility ID:	80000871
Status:	Inactive - Needs Evaluation
Status Date:	07/01/2005
Site Code:	Not reported
Site Type:	Military Evaluation
Site Type Detailed:	FUDS
Acres:	Not reported
NPL:	NO
Regulatory Agencies:	SMBRP
Lead Agency:	SMBRP
Program Manager:	Not reported
Supervisor:	Douglas Bautista
Division Branch:	Cleanup Cypress
Assembly:	60
Senate:	31
Special Program:	Not reported
Restricted Use:	NO
Site Mgmt Req:	NONE SPECIFIED
Funding:	DERA
Latitude:	34.02916
Longitude:	-117.5458
APN:	NONE SPECIFIED
Past Use:	NONE SPECIFIED
Potential COC:	NONE SPECIFIED
Confirmed COC:	NONE SPECIFIED
Potential Description:	NONE SPECIFIED
Alias Name:	CA99799F999200
Alias Type:	Federal Facility ID
Alias Name:	J09CA7169
Alias Type:	INPR
Alias Name:	80000871
Alias Type:	Envirostor ID Number

Completed Info:

Completed Area Name:	PROJECT WIDE
Completed Sub Area Name:	Not reported
Completed Document Type:	Inventory Project Report (INPR)
Completed Date:	05/10/1999

QM SUPPLY DEPOT (Continued) **S107737113**

Comments: Not reported

Future Area Name: Not reported
Future Sub Area Name: Not reported
Future Document Type: Not reported
Future Due Date: Not reported
Schedule Area Name: Not reported
Schedule Sub Area Name: Not reported
Schedule Document Type: Not reported
Schedule Due Date: Not reported
Schedule Revised Date: Not reported

G64 **MIRA LOMA GM DEPOT** **ENVIROSTOR** **S107736749**
WNW **N/A**
1/4-1/2 **RIVERSIDE, CA**
0.304 mi.
1604 ft. **Site 2 of 3 in cluster G**

Relative:
Lower

Actual:
815 ft.

ENVIROSTOR:
Facility ID: 80000321
Status: Inactive - Needs Evaluation
Status Date: 07/01/2005
Site Code: Not reported
Site Type: Military Evaluation
Site Type Detailed: FUDS
Acres: Not reported
NPL: NO
Regulatory Agencies: SMBRP
Lead Agency: SMBRP
Program Manager: Not reported
Supervisor: Douglas Bautista
Division Branch: Cleanup Cypress
Assembly: 60
Senate: 31
Special Program: Not reported
Restricted Use: NO
Site Mgmt Req: NONE SPECIFIED
Funding: DERA
Latitude: 34.02916
Longitude: -117.5458
APN: NONE SPECIFIED
Past Use: NONE SPECIFIED
Potential COC: NONE SPECIFIED
Confirmed COC: NONE SPECIFIED
Potential Description: NONE SPECIFIED
Alias Name: CA99799F552200
Alias Type: Federal Facility ID
Alias Name: J09CA0489
Alias Type: INPR
Alias Name: 80000321
Alias Type: Envirostor ID Number

Completed Info:
Completed Area Name: Not reported
Completed Sub Area Name: Not reported
Completed Document Type: Not reported
Completed Date: Not reported
Comments: Not reported

MIRA LOMA GM DEPOT (Continued) **S107736749**

Future Area Name:	Not reported
Future Sub Area Name:	Not reported
Future Document Type:	Not reported
Future Due Date:	Not reported
Schedule Area Name:	Not reported
Schedule Sub Area Name:	Not reported
Schedule Document Type:	Not reported
Schedule Due Date:	Not reported
Schedule Revised Date:	Not reported

G65 **MIRA LOMA AFS** **ENVIROSTOR** **S107736747**
WNW **N/A**
1/4-1/2 **MIRA LOMA, CA**
0.304 mi.
1604 ft. **Site 3 of 3 in cluster G**

Relative:
Lower

Actual:
815 ft.

ENVIROSTOR:

Facility ID:	80000319
Status:	Inactive - Needs Evaluation
Status Date:	07/01/2005
Site Code:	Not reported
Site Type:	Military Evaluation
Site Type Detailed:	FUDS
Acres:	Not reported
NPL:	NO
Regulatory Agencies:	SMBRP
Lead Agency:	SMBRP
Program Manager:	Not reported
Supervisor:	Douglas Bautista
Division Branch:	Cleanup Cypress
Assembly:	60
Senate:	31
Special Program:	Not reported
Restricted Use:	NO
Site Mgmt Req:	NONE SPECIFIED
Funding:	DERA
Latitude:	34.02916
Longitude:	-117.5458
APN:	NONE SPECIFIED
Past Use:	NONE SPECIFIED
Potential COC:	NONE SPECIFIED
Confirmed COC:	NONE SPECIFIED
Potential Description:	NONE SPECIFIED
Alias Name:	CA99799F552000
Alias Type:	Federal Facility ID
Alias Name:	J09CA0487
Alias Type:	INPR
Alias Name:	80000319
Alias Type:	Envirostor ID Number

Completed Info:

Completed Area Name:	PROJECT WIDE
Completed Sub Area Name:	Not reported
Completed Document Type:	Inventory Project Report (INPR)
Completed Date:	06/04/1991
Comments:	Not reported
Future Area Name:	Not reported

MIRA LOMA AFS (Continued) **S107736747**

Future Sub Area Name: Not reported
Future Document Type: Not reported
Future Due Date: Not reported
Schedule Area Name: Not reported
Schedule Sub Area Name: Not reported
Schedule Document Type: Not reported
Schedule Due Date: Not reported
Schedule Revised Date: Not reported

66
NE
1/4-1/2
0.472 mi.
2494 ft.

MIRA LOMA ENG SUB-DEPT **ENVIROSTOR** **S107736748**
N/A

RIVERSIDE, CA

Relative:
Higher

Actual:
849 ft.

ENVIROSTOR:
Facility ID: 80000320
Status: Inactive - Needs Evaluation
Status Date: 07/01/2005
Site Code: Not reported
Site Type: Military Evaluation
Site Type Detailed: FUDS
Acres: Not reported
NPL: NO
Regulatory Agencies: SMBRP
Lead Agency: SMBRP
Program Manager: Not reported
Supervisor: Douglas Bautista
Division Branch: Cleanup Cypress
Assembly: 60
Senate: 31
Special Program: Not reported
Restricted Use: NO
Site Mgmt Req: NONE SPECIFIED
Funding: DERA
Latitude: 34.03333
Longitude: -117.5236
APN: NONE SPECIFIED
Past Use: NONE SPECIFIED
Potential COC: NONE SPECIFIED
Confirmed COC: NONE SPECIFIED
Potential Description: NONE SPECIFIED
Alias Name: CA99799F552100
Alias Type: Federal Facility ID
Alias Name: J09CA0488
Alias Type: INPR
Alias Name: 80000320
Alias Type: Envirostor ID Number

Completed Info:
Completed Area Name: Not reported
Completed Sub Area Name: Not reported
Completed Document Type: Not reported
Completed Date: Not reported
Comments: Not reported

Future Area Name: Not reported
Future Sub Area Name: Not reported

MIRA LOMA ENG SUB-DEPT (Continued) **S107736748**

Future Document Type:	Not reported
Future Due Date:	Not reported
Schedule Area Name:	Not reported
Schedule Sub Area Name:	Not reported
Schedule Document Type:	Not reported
Schedule Due Date:	Not reported
Schedule Revised Date:	Not reported

---

67 **CAPITOL INDUSTRIAL PROPERTY** **ENVIROSTOR** **1000264782**
NE **SOUTH END OF INDUSTRY AVE,N OF RIVERSIDE** **N/A**
1/2-1 **FONTANA, CA 92335**
0.587 mi.
3099 ft.

Relative:
Higher

Actual:
856 ft.

ENVIROSTOR:

Facility ID:	36280130
Status:	No Further Action
Status Date:	09/26/1988
Site Code:	Not reported
Site Type:	Historical
Site Type Detailed:	* Historical
Acres:	2
NPL:	NO
Regulatory Agencies:	NONE SPECIFIED
Lead Agency:	NONE SPECIFIED
Program Manager:	Not reported
Supervisor:	Patrick Hsieh
Division Branch:	Cleanup Cypress
Assembly:	47
Senate:	20
Special Program:	* CERC2
Restricted Use:	NO
Site Mgmt Req:	NONE SPECIFIED
Funding:	Not reported
Latitude:	34.03870
Longitude:	-117.5216
APN:	NONE SPECIFIED
Past Use:	AGRICULTURAL - ROW CROPS, MANUFACTURING - OTHER
Potential COC:	NONE SPECIFIED No Contaminants found
Confirmed COC:	31000-NO
Potential Description:	SOIL
Alias Name:	GORHAM DIVISION OF TEXTRON
Alias Type:	Alternate Name
Alias Name:	TEXTRON (GORHAM DIVISION)
Alias Type:	Alternate Name
Alias Name:	VALMONT INDUSTRIES
Alias Type:	Alternate Name
Alias Name:	CAD982360000
Alias Type:	EPA Identification Number
Alias Name:	36280130
Alias Type:	Envirostor ID Number

Completed Info:

Completed Area Name:	PROJECT WIDE
Completed Sub Area Name:	Not reported
Completed Document Type:	* Discovery
Completed Date:	06/10/1983
Comments:	FACILITY IDENTIFIED DRIVEBY. INACTIVE FACILITY. FACILITY DRIVE-BY

CAPITOL INDUSTRIAL PROPERTY (Continued) **1000264782**

SOME DRUMS LABELED "CORROSIVE". 25 55-GALLON DRUMS IN YARD.

Completed Area Name: PROJECT WIDE
Completed Sub Area Name: Not reported
Completed Document Type: Site Screening
Completed Date: 10/25/1994
Comments: Database verification project; NFA confirmed.

Completed Area Name: PROJECT WIDE
Completed Sub Area Name: Not reported
Completed Document Type: Site Screening
Completed Date: 03/19/1989
Comments: SITE SCREENING DONE NFA UNDER SITE MITIGATION; NO EVIDENCE OF HAZARDOUS MATERIAL ON SITE

Completed Area Name: PROJECT WIDE
Completed Sub Area Name: Not reported
Completed Document Type: Site Screening
Completed Date: 09/26/1988
Comments: SITE SCREENING DONE NFA UNDER CERCLA

Completed Area Name: PROJECT WIDE
Completed Sub Area Name: Not reported
Completed Document Type: Preliminary Assessment Report
Completed Date: 09/29/1987
Comments: PRELIM ASSESS DONE COMPANY OFFICALS CLAIM DRUMS REMOVED BEFORE VALMONT MOVED-IN,SITE RECENTLY REPAVED,CONTENTS OF DRUMS UNKNOWN NO EVIDENCE OF CONTAMINATION ON SITE

Completed Area Name: PROJECT WIDE
Completed Sub Area Name: Not reported
Completed Document Type: Site Screening
Completed Date: 03/10/1987
Comments: SITE SCREENING DONE FURTHER RECORD SEARCH NEEDED TO DETER- MINE EXACT OPERATION.

Completed Area Name: PROJECT WIDE
Completed Sub Area Name: Not reported
Completed Document Type: Correspondence
Completed Date: 03/06/2018
Comments: Not reported

Future Area Name: Not reported
Future Sub Area Name: Not reported
Future Document Type: Not reported
Future Due Date: Not reported
Schedule Area Name: Not reported
Schedule Sub Area Name: Not reported
Schedule Document Type: Not reported
Schedule Due Date: Not reported
Schedule Revised Date: Not reported

68
NE
1/2-1
0.674 mi.
3559 ft.

Relative:
Higher

Actual:
864 ft.

BUILDING MATERIALS MANUFACTURING CORPORATION
11800 INDUSTRY AVE
FONTANA, CA 92337

Database(s): RCRA-SQG, AST, SWEEPS UST, HIST UST, CA FID UST, US AIRS, EMI, HWP, NPDES, San Bern. Co. Permit, CIWQS

EDR ID Number: 1000105509
EPA ID Number: CAD021789284

RCRA-SQG:

Date form received by agency:	10/19/2011
Facility name:	BUILDING MATERIALS MANUFACTURING CORPORATION
Facility address:	11800 INDUSTRY AVE FONTANA, CA 92337
EPA ID:	CAD021789284
Contact:	SEAN MARREN
Contact address:	11800 INDUSTRY AVE FONTANA, CA 92337
Contact country:	US
Contact telephone:	951-360-4227
Contact email:	SMARREN@GAF.COM
EPA Region:	09
Classification:	Small Small Quantity Generator
Description:	Handler: generates more than 100 and less than 1000 kg of hazardous waste during any calendar month and accumulates less than 6000 kg of hazardous waste at any time; or generates 100 kg or less of hazardous waste during any calendar month, and accumulates more than 1000 kg of hazardous waste at any time

Owner/Operator Summary:

Owner/operator name:	BUILDING MATERIALS MANUFACTURING CORP
Owner/operator address:	Not reported Not reported
Owner/operator country:	US
Owner/operator telephone:	Not reported
Owner/operator email:	Not reported
Owner/operator fax:	Not reported
Owner/operator extension:	Not reported
Legal status:	Private
Owner/Operator Type:	Operator
Owner/Op start date:	01/01/1999
Owner/Op end date:	Not reported

Owner/operator name:	BUILDING MATERIALS MANUFACTURING CORP
Owner/operator address:	1361 ALPS RD WAYNE, NJ 07470
Owner/operator country:	US
Owner/operator telephone:	973-628-3000
Owner/operator email:	Not reported
Owner/operator fax:	Not reported
Owner/operator extension:	Not reported
Legal status:	Private
Owner/Operator Type:	Owner
Owner/Op start date:	01/01/1999
Owner/Op end date:	Not reported

BUILDING MATERIALS MANUFACTURING CORPORATION (Continued) **1000105509**

Handler Activities Summary:
U.S. importer of hazardous waste: No
Mixed waste (haz. and radioactive): No
Recycler of hazardous waste: No
Transporter of hazardous waste: No
Treater, storer or disposer of HW: No
Underground injection activity: No
On-site burner exemption: No
Furnace exemption: No
Used oil fuel burner: No
Used oil processor: No
User oil refiner: No
Used oil fuel marketer to burner: No
Used oil Specification marketer: No
Used oil transfer facility: No
Used oil transporter: No

. Waste code: 122
. Waste name: Alkaline solution without metals (pH > 12.5)

. Waste code: 134
. Waste name: Aqueous solution with <10% total organic residues

. Waste code: 135
. Waste name: Unspecified aqueous solution

. Waste code: 141
. Waste name: Off-specification, aged, or surplus inorganics

. Waste code: 221
. Waste name: Waste oil and mixed oil

. Waste code: 222
. Waste name: Oil/water separation sludge

. Waste code: 223
. Waste name: Unspecified oil-containing waste

. Waste code: 291
. Waste name: Latex waste

. Waste code: 331
. Waste name: Off-specification, aged, or surplus organics

. Waste code: 343
. Waste name: Unspecified organic liquid mixture

. Waste code: 352
. Waste name: Other organic solids

. Waste code: D001
. Waste name: IGNITABLE HAZARDOUS WASTES ARE THOSE WASTES WHICH HAVE A FLASHPOINT OF LESS THAN 140 DEGREES FAHRENHEIT AS DETERMINED BY A PENSKY-MARTENS CLOSED CUP FLASH POINT TESTER. ANOTHER METHOD OF DETERMINING THE FLASH POINT OF A WASTE IS TO REVIEW THE MATERIAL SAFETY DATA SHEET, WHICH CAN BE OBTAINED FROM THE MANUFACTURER OR DISTRIBUTOR OF THE MATERIAL. LACQUER THINNER IS AN EXAMPLE OF A COMMONLY USED SOLVENT

BUILDING MATERIALS MANUFACTURING CORPORATION (Continued) **1000105509**

WHICH WOULD BE CONSIDERED AS IGNITABLE HAZARDOUS WASTE.

. Waste code: D002
. Waste name: A WASTE WHICH HAS A PH OF LESS THAN 2 OR GREATER THAN 12.5 IS CONSIDERED TO BE A CORROSIVE HAZARDOUS WASTE. SODIUM HYDROXIDE, A CAUSTIC SOLUTION WITH A HIGH PH, IS OFTEN USED BY INDUSTRIES TO CLEAN OR DEGREASE PARTS. HYDROCHLORIC ACID, A SOLUTION WITH A LOW PH, IS USED BY MANY INDUSTRIES TO CLEAN METAL PARTS PRIOR TO PAINTING. WHEN THESE CAUSTIC OR ACID SOLUTIONS BECOME CONTAMINATED AND MUST BE DISPOSED, THE WASTE WOULD BE A CORROSIVE HAZARDOUS WASTE.

. Waste code: D008
. Waste name: LEAD

. Waste code: D009
. Waste name: MERCURY

. Waste code: D018
. Waste name: BENZENE

. Waste code: F001
. Waste name: THE FOLLOWING SPENT HALOGENATED SOLVENTS USED IN DEGREASING: TETRACHLOROETHYLENE, TRICHLOROETHYLENE, METHYLENE CHLORIDE, 1,1,1-TRICHLOROETHANE, CARBON TETRACHLORIDE, AND CHLORINATED FLUOROCARBONS; ALL SPENT SOLVENT MIXTURES/BLENDS USED IN DEGREASING CONTAINING, BEFORE USE, A TOTAL OF TEN PERCENT OR MORE (BY VOLUME) OF ONE OR MORE OF THE ABOVE HALOGENATED SOLVENTS OR THOSE SOLVENTS LISTED IN F002, F004, AND F005, AND STILL BOTTOMS FROM THE RECOVERY OF THESE SPENT SOLVENTS AND SPENT SOLVENT MIXTURES.

. Waste code: F002
. Waste name: THE FOLLOWING SPENT HALOGENATED SOLVENTS: TETRACHLOROETHYLENE, METHYLENE CHLORIDE, TRICHLOROETHYLENE, 1,1,1-TRICHLOROETHANE, CHLOROBENZENE, 1,1,2-TRICHLORO-1,2,2-TRIFLUOROETHANE, ORTHO-DICHLOROBENZENE, TRICHLOROFLUOROMETHANE, AND 1,1,2-TRICHLOROETHANE; ALL SPENT SOLVENT MIXTURES/BLENDS CONTAINING, BEFORE USE, A TOTAL OF TEN PERCENT OR MORE (BY VOLUME) OF ONE OR MORE OF THE ABOVE HALOGENATED SOLVENTS OR THOSE LISTED IN F001, F004, OR F005, AND STILL BOTTOMS FROM THE RECOVERY OF THESE SPENT SOLVENTS AND SPENT SOLVENT MIXTURES.

Historical Generators:
Date form received by agency: 02/08/2002
Site name: BLDG MATERIALS MFG CORP
Classification: Small Quantity Generator

Date form received by agency: 02/08/2002
Site name: BLDG MATERIALS MFG CORP
Classification: Large Quantity Generator

Date form received by agency: 07/14/1999
Site name: BUILDING MATERIALS MANUFACTURING CORP
Classification: Small Quantity Generator

. Waste code: D001
. Waste name: IGNITABLE HAZARDOUS WASTES ARE THOSE WASTES WHICH HAVE A FLASHPOINT OF LESS THAN 140 DEGREES FAHRENHEIT AS DETERMINED BY A PENSKY-MARTENS

BUILDING MATERIALS MANUFACTURING CORPORATION (Continued) **1000105509**

CLOSED CUP FLASH POINT TESTER. ANOTHER METHOD OF DETERMINING THE FLASH POINT OF A WASTE IS TO REVIEW THE MATERIAL SAFETY DATA SHEET, WHICH CAN BE OBTAINED FROM THE MANUFACTURER OR DISTRIBUTOR OF THE MATERIAL. LACQUER THINNER IS AN EXAMPLE OF A COMMONLY USED SOLVENT WHICH WOULD BE CONSIDERED AS IGNITABLE HAZARDOUS WASTE.

. Waste code: D002
. Waste name: A WASTE WHICH HAS A PH OF LESS THAN 2 OR GREATER THAN 12.5 IS CONSIDERED TO BE A CORROSIVE HAZARDOUS WASTE. SODIUM HYDROXIDE, A CAUSTIC SOLUTION WITH A HIGH PH, IS OFTEN USED BY INDUSTRIES TO CLEAN OR DEGREASE PARTS. HYDROCHLORIC ACID, A SOLUTION WITH A LOW PH, IS USED BY MANY INDUSTRIES TO CLEAN METAL PARTS PRIOR TO PAINTING. WHEN THESE CAUSTIC OR ACID SOLUTIONS BECOME CONTAMINATED AND MUST BE DISPOSED, THE WASTE WOULD BE A CORROSIVE HAZARDOUS WASTE.

. Waste code: D006
. Waste name: CADMIUM

. Waste code: D008
. Waste name: LEAD

. Waste code: D009
. Waste name: MERCURY

. Waste code: D018
. Waste name: BENZENE

. Waste code: D027
. Waste name: 1,4-DICHLOROBENZENE

. Waste code: D039
. Waste name: TETRACHLOROETHYLENE

. Waste code: D040
. Waste name: TRICHLOROETHYLENE

. Waste code: F001
. Waste name: THE FOLLOWING SPENT HALOGENATED SOLVENTS USED IN DEGREASING: TETRACHLOROETHYLENE, TRICHLOROETHYLENE, METHYLENE CHLORIDE, 1,1,1-TRICHLOROETHANE, CARBON TETRACHLORIDE, AND CHLORINATED FLUOROCARBONS; ALL SPENT SOLVENT MIXTURES/BLENDS USED IN DEGREASING CONTAINING, BEFORE USE, A TOTAL OF TEN PERCENT OR MORE (BY VOLUME) OF ONE OR MORE OF THE ABOVE HALOGENATED SOLVENTS OR THOSE SOLVENTS LISTED IN F002, F004, AND F005, AND STILL BOTTOMS FROM THE RECOVERY OF THESE SPENT SOLVENTS AND SPENT SOLVENT MIXTURES.

. Waste code: F003
. Waste name: THE FOLLOWING SPENT NON-HALOGENATED SOLVENTS: XYLENE, ACETONE, ETHYL ACETATE, ETHYL BENZENE, ETHYL ETHER, METHYL ISOBUTYL KETONE, N-BUTYL ALCOHOL, CYCLOHEXANONE, AND METHANOL; ALL SPENT SOLVENT MIXTURES/BLENDS CONTAINING, BEFORE USE, ONLY THE ABOVE SPENT NON-HALOGENATED SOLVENTS; AND ALL SPENT SOLVENT MIXTURES/BLENDS CONTAINING, BEFORE USE, ONE OR MORE OF THE ABOVE NON-HALOGENATED SOLVENTS, AND, A TOTAL OF TEN PERCENT OR MORE (BY VOLUME) OF ONE OR MORE OF THOSE SOLVENTS LISTED IN F001, F002, F004, AND F005, AND STILL BOTTOMS FROM THE RECOVERY OF THESE SPENT SOLVENTS AND SPENT SOLVENT MIXTURES.

BUILDING MATERIALS MANUFACTURING CORPORATION (Continued) **1000105509**

Date form received by agency: 09/01/1996
Site name: BUILDING MATERIALS MANUFACTURING CORP
Classification: Large Quantity Generator

Date form received by agency: 04/06/1990
Site name: GAF BUILDING MATERIALS CORP.
Classification: Large Quantity Generator

Violation Status: No violations found

AST:

Certified Unified Program Agencies:	San Bernardino
Owner:	GAF CORPORATION
Total Gallons:	162,895
CERSID:	Not reported
Facility ID:	Not reported
Business Name:	Not reported
Phone:	Not reported
Fax:	Not reported
Mailing Address:	Not reported
Mailing Address City:	Not reported
Mailing Address State:	Not reported
Mailing Address Zip Code:	Not reported
Operator Name:	Not reported
Operator Phone:	Not reported
Owner Phone:	Not reported
Owner Mail Address:	Not reported
Owner State:	Not reported
Owner Zip Code:	Not reported
Owner Country:	Not reported
Property Owner Name:	Not reported
Property Owner Phone:	Not reported
Property Owner Mailing Address:	Not reported
Property Owner City:	Not reported
Property Owner Stat :	Not reported
Property Owner Zip Code:	Not reported
Property Owner Country:	Not reported
EPAID:	Not reported

Certified Unified Program Agencies:	Not reported
Owner:	GAF CORPORATION
Total Gallons:	Not reported
CERSID:	10036594
Facility ID:	FA0001609
Business Name:	BUILDING MATERIALS MFG CORP
Phone:	(951) 360-4200
Fax:	(951) 360-4208
Mailing Address:	11800 INDUSTRY AVE
Mailing Address City:	FONTANA
Mailing Address State:	CA
Mailing Address Zip Code:	92337
Operator Name:	Building Materials Manufacturing Corporation
Operator Phone:	(951) 360-4200
Owner Phone:	(951) 360-4200
Owner Mail Address:	11800 INDUSTRY AVE
Owner State:	CA
Owner Zip Code:	92337
Owner Country:	United States

BUILDING MATERIALS MANUFACTURING CORPORATION (Continued) **1000105509**

Property Owner Name: Not reported
Property Owner Phone: Not reported
Property Owner Mailing Address: Not reported
Property Owner City: Not reported
Property Owner Stat : Not reported
Property Owner Zip Code: Not reported
Property Owner Country: Not reported
EPAID: CAD021789284

SWEEPS UST:
Status: Active
Comp Number: 66617
Number: 9
Board Of Equalization: 44-021452
Referral Date: 08-28-91
Action Date: 08-28-91
Created Date: 02-29-88
Owner Tank Id: 1
SWRCB Tank Id: 36-000-066617-000001
Tank Status: A
Capacity: 6000
Active Date: 07-08-88
Tank Use: M.V. FUEL
STG: P
Content: DIESEL
Number Of Tanks: 1

HIST UST:
File Number: 00029EF0
URL: http://geotracker.waterboards.ca.gov/ustpdfs/pdf/00029EF0.pdf
Region: STATE
Facility ID: 00000066617
Facility Type: Other
Other Type: MANUFACTURING
Contact Name: J. MOTOMAL
Telephone: 7146815711
Owner Name: GAF CORPORATION
Owner Address: 1361 ALPS ROAD
Owner City,St,Zip: WAYNE, NJ 07470
Total Tanks: 0001

Tank Num: 001
Container Num: 1
Year Installed: 1986
Tank Capacity: 00006000
Tank Used for: WASTE
Type of Fuel: 4
Container Construction Thickness: X
Leak Detection: Vapor Sniff Well, Sensor Instrument

Click here for Geo Tracker PDF:

CA FID UST:
Facility ID: 36007594
Regulated By: UTNKA
Regulated ID: 00066617

BUILDING MATERIALS MANUFACTURING CORPORATION (Continued) **1000105509**

Cortese Code: Not reported
SIC Code: Not reported
Facility Phone: Not reported
Mail To: Not reported
Mailing Address: 11800 INDUSTRY AVE
Mailing Address 2: Not reported
Mailing City,St,Zip: FONTANA 92335
Contact: Not reported
Contact Phone: Not reported
DUNs Number: Not reported
NPDES Number: Not reported
EPA ID: Not reported
Comments: Not reported
Status: Active

US AIRS (AFS):
Envid: 1000105509
Region Code: 09
County Code: CA071
Programmatic ID: AIR CASCA0000607170066
Facility Registry ID: 110017424875
D and B Number: Not reported
Facility Site Name: BUILDING MATERIALS MANUFACTURING (MGAF)
Primary SIC Code: 2952
NAICS Code: 324122
Default Air Classification Code: MAJ
Facility Type of Ownership Code: POF
Air CMS Category Code: TVM
HPV Status: Not reported

US AIRS (AFS):
Region Code: 09
Programmatic ID: AIR CASCA0000607170066
Facility Registry ID: 110017424875
Air Operating Status Code: OPR
Default Air Classification Code: MAJ
Air Program: New Source Review Permit Requirements
Activity Date: 1981-05-19 00:00:00
Activity Status Date: Not reported
Activity Group: Compliance Monitoring
Activity Type: Inspection/Evaluation
Activity Status: Not reported

Region Code: 09
Programmatic ID: AIR CASCA0000607170066
Facility Registry ID: 110017424875
Air Operating Status Code: OPR
Default Air Classification Code: MAJ
Air Program: New Source Review Permit Requirements
Activity Date: 1982-07-09 00:00:00
Activity Status Date: Not reported
Activity Group: Compliance Monitoring
Activity Type: Inspection/Evaluation
Activity Status: Not reported

Region Code: 09
Programmatic ID: AIR CASCA0000607170066

BUILDING MATERIALS MANUFACTURING CORPORATION (Continued) **1000105509**

Facility Registry ID: 110017424875
Air Operating Status Code: OPR
Default Air Classification Code: MAJ
Air Program: New Source Review Permit Requirements
Activity Date: 1982-07-30 00:00:00
Activity Status Date: Not reported
Activity Group: Compliance Monitoring
Activity Type: Inspection/Evaluation
Activity Status: Not reported

Region Code: 09
Programmatic ID: AIR CASCA0000607170066
Facility Registry ID: 110017424875
Air Operating Status Code: OPR
Default Air Classification Code: MAJ
Air Program: New Source Review Permit Requirements
Activity Date: 1983-01-28 00:00:00
Activity Status Date: Not reported
Activity Group: Compliance Monitoring
Activity Type: Inspection/Evaluation
Activity Status: Not reported

Region Code: 09
Programmatic ID: AIR CASCA0000607170066
Facility Registry ID: 110017424875
Air Operating Status Code: OPR
Default Air Classification Code: MAJ
Air Program: New Source Review Permit Requirements
Activity Date: 1984-02-02 00:00:00
Activity Status Date: Not reported
Activity Group: Compliance Monitoring
Activity Type: Inspection/Evaluation
Activity Status: Not reported

Region Code: 09
Programmatic ID: AIR CASCA0000607170066
Facility Registry ID: 110017424875
Air Operating Status Code: OPR
Default Air Classification Code: MAJ
Air Program: New Source Review Permit Requirements
Activity Date: 1985-07-03 00:00:00
Activity Status Date: Not reported
Activity Group: Compliance Monitoring
Activity Type: Inspection/Evaluation
Activity Status: Not reported

Region Code: 09
Programmatic ID: AIR CASCA0000607170066
Facility Registry ID: 110017424875
Air Operating Status Code: OPR
Default Air Classification Code: MAJ
Air Program: New Source Review Permit Requirements
Activity Date: 2013-09-27 00:00:00
Activity Status Date: Not reported
Activity Group: Compliance Monitoring
Activity Type: Inspection/Evaluation
Activity Status: Not reported

BUILDING MATERIALS MANUFACTURING CORPORATION (Continued) **1000105509**

Region Code: 09
Programmatic ID: AIR CASCA0000607170066
Facility Registry ID: 110017424875
Air Operating Status Code: OPR
Default Air Classification Code: MAJ
Air Program: New Source Review Permit Requirements
Activity Date: 2014-02-27 00:00:00
Activity Status Date: Not reported
Activity Group: Compliance Monitoring
Activity Type: Inspection/Evaluation
Activity Status: Not reported

Region Code: 09
Programmatic ID: AIR CASCA0000607170066
Facility Registry ID: 110017424875
Air Operating Status Code: OPR
Default Air Classification Code: MAJ
Air Program: New Source Review Permit Requirements
Activity Date: 2014-07-27 00:00:00
Activity Status Date: Not reported
Activity Group: Compliance Monitoring
Activity Type: Inspection/Evaluation
Activity Status: Not reported

Region Code: 09
Programmatic ID: AIR CASCA0000607170066
Facility Registry ID: 110017424875
Air Operating Status Code: OPR
Default Air Classification Code: MAJ
Air Program: New Source Review Permit Requirements
Activity Date: 2014-07-28 00:00:00
Activity Status Date: Not reported
Activity Group: Compliance Monitoring
Activity Type: Inspection/Evaluation
Activity Status: Not reported

Region Code: 09
Programmatic ID: AIR CASCA0000607170066
Facility Registry ID: 110017424875
Air Operating Status Code: OPR
Default Air Classification Code: MAJ
Air Program: State Implementation Plan for National Primary and Secondary Ambient Air Quality Standards
Activity Date: 2015-08-07 00:00:00
Activity Status Date: 2015-10-01 12:17:29
Activity Group: Compliance Monitoring
Activity Type: Inspection/Evaluation
Activity Status: Active

Region Code: 09
Programmatic ID: AIR CASCA0000607170066
Facility Registry ID: 110017424875
Air Operating Status Code: OPR
Default Air Classification Code: MAJ
Air Program: State Implementation Plan for National Primary and Secondary Ambient Air Quality Standards
Activity Date: 2015-08-07 00:00:00
Activity Status Date: 2015-10-01 12:22:15
Activity Group: Compliance Monitoring

BUILDING MATERIALS MANUFACTURING CORPORATION (Continued) **1000105509**

Activity Type: Inspection/Evaluation
Activity Status: Active

Region Code: 09
Programmatic ID: AIR CASCA0000607170066
Facility Registry ID: 110017424875
Air Operating Status Code: OPR
Default Air Classification Code: MAJ
Air Program: State Implementation Plan for National Primary and Secondary Ambient Air Quality Standards
Activity Date: 2016-07-22 00:00:00
Activity Status Date: 2016-09-15 14:49:07
Activity Group: Compliance Monitoring
Activity Type: Inspection/Evaluation
Activity Status: Active

Region Code: 09
Programmatic ID: AIR CASCA0000607170066
Facility Registry ID: 110017424875
Air Operating Status Code: OPR
Default Air Classification Code: MAJ
Air Program: State Implementation Plan for National Primary and Secondary Ambient Air Quality Standards
Activity Date: 2005-11-30 00:00:00
Activity Status Date: Not reported
Activity Group: Compliance Monitoring
Activity Type: Inspection/Evaluation
Activity Status: Not reported

Region Code: 09
Programmatic ID: AIR CASCA0000607170066
Facility Registry ID: 110017424875
Air Operating Status Code: OPR
Default Air Classification Code: MAJ
Air Program: State Implementation Plan for National Primary and Secondary Ambient Air Quality Standards
Activity Date: 2006-02-27 00:00:00
Activity Status Date: Not reported
Activity Group: Compliance Monitoring
Activity Type: Inspection/Evaluation
Activity Status: Not reported

Region Code: 09
Programmatic ID: AIR CASCA0000607170066
Facility Registry ID: 110017424875
Air Operating Status Code: OPR
Default Air Classification Code: MAJ
Air Program: State Implementation Plan for National Primary and Secondary Ambient Air Quality Standards
Activity Date: 2006-09-29 00:00:00
Activity Status Date: Not reported
Activity Group: Compliance Monitoring
Activity Type: Inspection/Evaluation
Activity Status: Not reported

Region Code: 09
Programmatic ID: AIR CASCA0000607170066
Facility Registry ID: 110017424875
Air Operating Status Code: OPR
Default Air Classification Code: MAJ
Air Program: State Implementation Plan for National Primary and Secondary Ambient Air Quality Standards

BUILDING MATERIALS MANUFACTURING CORPORATION (Continued) **1000105509**

Activity Date: 2007-02-27 00:00:00
Activity Status Date: Not reported
Activity Group: Compliance Monitoring
Activity Type: Inspection/Evaluation
Activity Status: Not reported

Region Code: 09
Programmatic ID: AIR CASCA0000607170066
Facility Registry ID: 110017424875
Air Operating Status Code: OPR
Default Air Classification Code: MAJ
Air Program: State Implementation Plan for National Primary and Secondary Ambient Air Quality Standards
Activity Date: 2007-08-23 00:00:00
Activity Status Date: Not reported
Activity Group: Compliance Monitoring
Activity Type: Inspection/Evaluation
Activity Status: Not reported

Region Code: 09
Programmatic ID: AIR CASCA0000607170066
Facility Registry ID: 110017424875
Air Operating Status Code: OPR
Default Air Classification Code: MAJ
Air Program: State Implementation Plan for National Primary and Secondary Ambient Air Quality Standards
Activity Date: 2008-02-27 00:00:00
Activity Status Date: Not reported
Activity Group: Compliance Monitoring
Activity Type: Inspection/Evaluation
Activity Status: Not reported

Region Code: 09
Programmatic ID: AIR CASCA0000607170066
Facility Registry ID: 110017424875
Air Operating Status Code: OPR
Default Air Classification Code: MAJ
Air Program: State Implementation Plan for National Primary and Secondary Ambient Air Quality Standards
Activity Date: 2008-09-02 00:00:00
Activity Status Date: Not reported
Activity Group: Compliance Monitoring
Activity Type: Inspection/Evaluation
Activity Status: Not reported

Region Code: 09
Programmatic ID: AIR CASCA0000607170066
Facility Registry ID: 110017424875
Air Operating Status Code: OPR
Default Air Classification Code: MAJ
Air Program: State Implementation Plan for National Primary and Secondary Ambient Air Quality Standards
Activity Date: 2009-02-26 00:00:00
Activity Status Date: Not reported
Activity Group: Compliance Monitoring
Activity Type: Inspection/Evaluation
Activity Status: Not reported

Region Code: 09
Programmatic ID: AIR CASCA0000607170066
Facility Registry ID: 110017424875

BUILDING MATERIALS MANUFACTURING CORPORATION (Continued) **1000105509**

Air Operating Status Code: OPR
Default Air Classification Code: MAJ
Air Program: State Implementation Plan for National Primary and Secondary Ambient Air Quality Standards
Activity Date: 2009-09-09 00:00:00
Activity Status Date: Not reported
Activity Group: Compliance Monitoring
Activity Type: Inspection/Evaluation
Activity Status: Not reported

Region Code: 09
Programmatic ID: AIR CASCA0000607170066
Facility Registry ID: 110017424875
Air Operating Status Code: OPR
Default Air Classification Code: MAJ
Air Program: State Implementation Plan for National Primary and Secondary Ambient Air Quality Standards
Activity Date: 2009-09-10 00:00:00
Activity Status Date: Not reported
Activity Group: Compliance Monitoring
Activity Type: Inspection/Evaluation
Activity Status: Not reported

Region Code: 09
Programmatic ID: AIR CASCA0000607170066
Facility Registry ID: 110017424875
Air Operating Status Code: OPR
Default Air Classification Code: MAJ
Air Program: State Implementation Plan for National Primary and Secondary Ambient Air Quality Standards
Activity Date: 2009-09-29 00:00:00
Activity Status Date: Not reported
Activity Group: Compliance Monitoring
Activity Type: Inspection/Evaluation
Activity Status: Not reported

Region Code: 09
Programmatic ID: AIR CASCA0000607170066
Facility Registry ID: 110017424875
Air Operating Status Code: OPR
Default Air Classification Code: MAJ
Air Program: State Implementation Plan for National Primary and Secondary Ambient Air Quality Standards
Activity Date: 2010-02-25 00:00:00
Activity Status Date: Not reported
Activity Group: Compliance Monitoring
Activity Type: Inspection/Evaluation
Activity Status: Not reported

Region Code: 09
Programmatic ID: AIR CASCA0000607170066
Facility Registry ID: 110017424875
Air Operating Status Code: OPR
Default Air Classification Code: MAJ
Air Program: State Implementation Plan for National Primary and Secondary Ambient Air Quality Standards
Activity Date: 2010-09-01 00:00:00
Activity Status Date: Not reported
Activity Group: Compliance Monitoring
Activity Type: Inspection/Evaluation
Activity Status: Not reported

BUILDING MATERIALS MANUFACTURING CORPORATION (Continued) **1000105509**

Region Code: 09
Programmatic ID: AIR CASCA0000607170066
Facility Registry ID: 110017424875
Air Operating Status Code: OPR
Default Air Classification Code: MAJ
Air Program: State Implementation Plan for National Primary and Secondary Ambient Air Quality Standards
Activity Date: 2010-09-02 00:00:00
Activity Status Date: Not reported
Activity Group: Compliance Monitoring
Activity Type: Inspection/Evaluation
Activity Status: Not reported

Region Code: 09
Programmatic ID: AIR CASCA0000607170066
Facility Registry ID: 110017424875
Air Operating Status Code: OPR
Default Air Classification Code: MAJ
Air Program: State Implementation Plan for National Primary and Secondary Ambient Air Quality Standards
Activity Date: 2011-02-28 00:00:00
Activity Status Date: Not reported
Activity Group: Compliance Monitoring
Activity Type: Inspection/Evaluation
Activity Status: Not reported

Region Code: 09
Programmatic ID: AIR CASCA0000607170066
Facility Registry ID: 110017424875
Air Operating Status Code: OPR
Default Air Classification Code: MAJ
Air Program: State Implementation Plan for National Primary and Secondary Ambient Air Quality Standards
Activity Date: 2011-09-01 00:00:00
Activity Status Date: Not reported
Activity Group: Compliance Monitoring
Activity Type: Inspection/Evaluation
Activity Status: Not reported

Region Code: 09
Programmatic ID: AIR CASCA0000607170066
Facility Registry ID: 110017424875
Air Operating Status Code: OPR
Default Air Classification Code: MAJ
Air Program: State Implementation Plan for National Primary and Secondary Ambient Air Quality Standards
Activity Date: 2011-09-13 00:00:00
Activity Status Date: Not reported
Activity Group: Compliance Monitoring
Activity Type: Inspection/Evaluation
Activity Status: Not reported

Region Code: 09
Programmatic ID: AIR CASCA0000607170066
Facility Registry ID: 110017424875
Air Operating Status Code: OPR
Default Air Classification Code: MAJ
Air Program: State Implementation Plan for National Primary and Secondary Ambient Air Quality Standards
Activity Date: 2011-09-14 00:00:00
Activity Status Date: Not reported
Activity Group: Compliance Monitoring

BUILDING MATERIALS MANUFACTURING CORPORATION (Continued) **1000105509**

Activity Type: Inspection/Evaluation
Activity Status: Not reported

Region Code: 09
Programmatic ID: AIR CASCA0000607170066
Facility Registry ID: 110017424875
Air Operating Status Code: OPR
Default Air Classification Code: MAJ
Air Program: State Implementation Plan for National Primary and Secondary Ambient Air Quality Standards
Activity Date: 2011-12-29 00:00:00
Activity Status Date: Not reported
Activity Group: Compliance Monitoring
Activity Type: Inspection/Evaluation
Activity Status: Not reported

Region Code: 09
Programmatic ID: AIR CASCA0000607170066
Facility Registry ID: 110017424875
Air Operating Status Code: OPR
Default Air Classification Code: MAJ
Air Program: State Implementation Plan for National Primary and Secondary Ambient Air Quality Standards
Activity Date: 2012-02-27 00:00:00
Activity Status Date: Not reported
Activity Group: Compliance Monitoring
Activity Type: Inspection/Evaluation
Activity Status: Not reported

Region Code: 09
Programmatic ID: AIR CASCA0000607170066
Facility Registry ID: 110017424875
Air Operating Status Code: OPR
Default Air Classification Code: MAJ
Air Program: State Implementation Plan for National Primary and Secondary Ambient Air Quality Standards
Activity Date: 2012-09-17 00:00:00
Activity Status Date: Not reported
Activity Group: Compliance Monitoring
Activity Type: Inspection/Evaluation
Activity Status: Not reported

Region Code: 09
Programmatic ID: AIR CASCA0000607170066
Facility Registry ID: 110017424875
Air Operating Status Code: OPR
Default Air Classification Code: MAJ
Air Program: State Implementation Plan for National Primary and Secondary Ambient Air Quality Standards
Activity Date: 2012-09-19 00:00:00
Activity Status Date: Not reported
Activity Group: Compliance Monitoring
Activity Type: Inspection/Evaluation
Activity Status: Not reported

Region Code: 09
Programmatic ID: AIR CASCA0000607170066
Facility Registry ID: 110017424875
Air Operating Status Code: OPR
Default Air Classification Code: MAJ
Air Program: State Implementation Plan for National Primary and Secondary Ambient Air Quality Standards

BUILDING MATERIALS MANUFACTURING CORPORATION (Continued) **1000105509**

Activity Date: 2013-02-28 00:00:00
Activity Status Date: Not reported
Activity Group: Compliance Monitoring
Activity Type: Inspection/Evaluation
Activity Status: Not reported

Region Code: 09
Programmatic ID: AIR CASCA0000607170066
Facility Registry ID: 110017424875
Air Operating Status Code: OPR
Default Air Classification Code: MAJ
Air Program: State Implementation Plan for National Primary and Secondary Ambient Air Quality Standards
Activity Date: 2013-09-18 00:00:00
Activity Status Date: Not reported
Activity Group: Compliance Monitoring
Activity Type: Inspection/Evaluation
Activity Status: Not reported

Region Code: 09
Programmatic ID: AIR CASCA0000607170066
Facility Registry ID: 110017424875
Air Operating Status Code: OPR
Default Air Classification Code: MAJ
Air Program: State Implementation Plan for National Primary and Secondary Ambient Air Quality Standards
Activity Date: 2013-09-27 00:00:00
Activity Status Date: Not reported
Activity Group: Compliance Monitoring
Activity Type: Inspection/Evaluation
Activity Status: Not reported

Region Code: 09
Programmatic ID: AIR CASCA0000607170066
Facility Registry ID: 110017424875
Air Operating Status Code: OPR
Default Air Classification Code: MAJ
Air Program: State Implementation Plan for National Primary and Secondary Ambient Air Quality Standards
Activity Date: 2014-02-27 00:00:00
Activity Status Date: Not reported
Activity Group: Compliance Monitoring
Activity Type: Inspection/Evaluation
Activity Status: Not reported

Region Code: 09
Programmatic ID: AIR CASCA0000607170066
Facility Registry ID: 110017424875
Air Operating Status Code: OPR
Default Air Classification Code: MAJ
Air Program: State Implementation Plan for National Primary and Secondary Ambient Air Quality Standards
Activity Date: 2014-07-27 00:00:00
Activity Status Date: Not reported
Activity Group: Compliance Monitoring
Activity Type: Inspection/Evaluation
Activity Status: Not reported

Region Code: 09
Programmatic ID: AIR CASCA0000607170066
Facility Registry ID: 110017424875

BUILDING MATERIALS MANUFACTURING CORPORATION (Continued) **1000105509**

Air Operating Status Code: OPR
Default Air Classification Code: MAJ
Air Program: State Implementation Plan for National Primary and Secondary Ambient Air Quality Standards
Activity Date: 2014-07-28 00:00:00
Activity Status Date: Not reported
Activity Group: Compliance Monitoring
Activity Type: Inspection/Evaluation
Activity Status: Not reported

Region Code: 09
Programmatic ID: AIR CASCA0000607170066
Facility Registry ID: 110017424875
Air Operating Status Code: OPR
Default Air Classification Code: MAJ
Air Program: Title V Permits
Activity Date: 2014-10-01 00:00:00
Activity Status Date: 2015-10-01 12:21:06
Activity Group: Compliance Monitoring
Activity Type: Inspection/Evaluation
Activity Status: Active

Region Code: 09
Programmatic ID: AIR CASCA0000607170066
Facility Registry ID: 110017424875
Air Operating Status Code: OPR
Default Air Classification Code: MAJ
Air Program: Title V Permits
Activity Date: 2015-02-28 00:00:00
Activity Status Date: 2015-10-01 12:18:52
Activity Group: Compliance Monitoring
Activity Type: Inspection/Evaluation
Activity Status: Active

Region Code: 09
Programmatic ID: AIR CASCA0000607170066
Facility Registry ID: 110017424875
Air Operating Status Code: OPR
Default Air Classification Code: MAJ
Air Program: Title V Permits
Activity Date: 2015-08-07 00:00:00
Activity Status Date: 2015-10-01 12:17:29
Activity Group: Compliance Monitoring
Activity Type: Inspection/Evaluation
Activity Status: Active

Region Code: 09
Programmatic ID: AIR CASCA0000607170066
Facility Registry ID: 110017424875
Air Operating Status Code: OPR
Default Air Classification Code: MAJ
Air Program: Title V Permits
Activity Date: 2015-08-07 00:00:00
Activity Status Date: 2015-10-01 12:22:15
Activity Group: Compliance Monitoring
Activity Type: Inspection/Evaluation
Activity Status: Active

BUILDING MATERIALS MANUFACTURING CORPORATION (Continued) **1000105509**

Region Code: 09
Programmatic ID: AIR CASCA0000607170066
Facility Registry ID: 110017424875
Air Operating Status Code: OPR
Default Air Classification Code: MAJ
Air Program: Title V Permits
Activity Date: 2015-09-29 00:00:00
Activity Status Date: 2016-09-15 14:45:33
Activity Group: Compliance Monitoring
Activity Type: Inspection/Evaluation
Activity Status: Active

Region Code: 09
Programmatic ID: AIR CASCA0000607170066
Facility Registry ID: 110017424875
Air Operating Status Code: OPR
Default Air Classification Code: MAJ
Air Program: Title V Permits
Activity Date: 2015-10-27 00:00:00
Activity Status Date: 2016-09-15 14:48:01
Activity Group: Compliance Monitoring
Activity Type: Inspection/Evaluation
Activity Status: Active

Region Code: 09
Programmatic ID: AIR CASCA0000607170066
Facility Registry ID: 110017424875
Air Operating Status Code: OPR
Default Air Classification Code: MAJ
Air Program: Title V Permits
Activity Date: 2016-07-22 00:00:00
Activity Status Date: 2016-09-15 14:49:07
Activity Group: Compliance Monitoring
Activity Type: Inspection/Evaluation
Activity Status: Active

Region Code: 09
Programmatic ID: AIR CASCA0000607170066
Facility Registry ID: 110017424875
Air Operating Status Code: OPR
Default Air Classification Code: MAJ
Air Program: Title V Permits
Activity Date: 1998-01-21 00:00:00
Activity Status Date: Not reported
Activity Group: Compliance Monitoring
Activity Type: Inspection/Evaluation
Activity Status: Not reported

Region Code: 09
Programmatic ID: AIR CASCA0000607170066
Facility Registry ID: 110017424875
Air Operating Status Code: OPR
Default Air Classification Code: MAJ
Air Program: Title V Permits
Activity Date: 1998-08-21 00:00:00
Activity Status Date: Not reported
Activity Group: Compliance Monitoring

BUILDING MATERIALS MANUFACTURING CORPORATION (Continued) **1000105509**

Activity Type: Inspection/Evaluation
Activity Status: Not reported

Region Code: 09
Programmatic ID: AIR CASCA0000607170066
Facility Registry ID: 110017424875
Air Operating Status Code: OPR
Default Air Classification Code: MAJ
Air Program: Title V Permits
Activity Date: 2001-01-05 00:00:00
Activity Status Date: Not reported
Activity Group: Compliance Monitoring
Activity Type: Inspection/Evaluation
Activity Status: Not reported

Region Code: 09
Programmatic ID: AIR CASCA0000607170066
Facility Registry ID: 110017424875
Air Operating Status Code: OPR
Default Air Classification Code: MAJ
Air Program: Title V Permits
Activity Date: 2001-04-11 00:00:00
Activity Status Date: Not reported
Activity Group: Compliance Monitoring
Activity Type: Inspection/Evaluation
Activity Status: Not reported

Region Code: 09
Programmatic ID: AIR CASCA0000607170066
Facility Registry ID: 110017424875
Air Operating Status Code: OPR
Default Air Classification Code: MAJ
Air Program: Title V Permits
Activity Date: 2003-03-01 00:00:00
Activity Status Date: Not reported
Activity Group: Compliance Monitoring
Activity Type: Inspection/Evaluation
Activity Status: Not reported

Region Code: 09
Programmatic ID: AIR CASCA0000607170066
Facility Registry ID: 110017424875
Air Operating Status Code: OPR
Default Air Classification Code: MAJ
Air Program: Title V Permits
Activity Date: 2004-03-01 00:00:00
Activity Status Date: Not reported
Activity Group: Compliance Monitoring
Activity Type: Inspection/Evaluation
Activity Status: Not reported

Region Code: 09
Programmatic ID: AIR CASCA0000607170066
Facility Registry ID: 110017424875
Air Operating Status Code: OPR
Default Air Classification Code: MAJ
Air Program: Title V Permits

BUILDING MATERIALS MANUFACTURING CORPORATION (Continued) **1000105509**

Activity Date: 2005-03-01 00:00:00
Activity Status Date: Not reported
Activity Group: Compliance Monitoring
Activity Type: Inspection/Evaluation
Activity Status: Not reported

Region Code: 09
Programmatic ID: AIR CASCA0000607170066
Facility Registry ID: 110017424875
Air Operating Status Code: OPR
Default Air Classification Code: MAJ
Air Program: Title V Permits
Activity Date: 2005-11-30 00:00:00
Activity Status Date: Not reported
Activity Group: Compliance Monitoring
Activity Type: Inspection/Evaluation
Activity Status: Not reported

Region Code: 09
Programmatic ID: AIR CASCA0000607170066
Facility Registry ID: 110017424875
Air Operating Status Code: OPR
Default Air Classification Code: MAJ
Air Program: Title V Permits
Activity Date: 2006-02-27 00:00:00
Activity Status Date: Not reported
Activity Group: Compliance Monitoring
Activity Type: Inspection/Evaluation
Activity Status: Not reported

Region Code: 09
Programmatic ID: AIR CASCA0000607170066
Facility Registry ID: 110017424875
Air Operating Status Code: OPR
Default Air Classification Code: MAJ
Air Program: Title V Permits
Activity Date: 2006-09-29 00:00:00
Activity Status Date: Not reported
Activity Group: Compliance Monitoring
Activity Type: Inspection/Evaluation
Activity Status: Not reported

Region Code: 09
Programmatic ID: AIR CASCA0000607170066
Facility Registry ID: 110017424875
Air Operating Status Code: OPR
Default Air Classification Code: MAJ
Air Program: Title V Permits
Activity Date: 2007-02-27 00:00:00
Activity Status Date: Not reported
Activity Group: Compliance Monitoring
Activity Type: Inspection/Evaluation
Activity Status: Not reported

Region Code: 09
Programmatic ID: AIR CASCA0000607170066
Facility Registry ID: 110017424875

BUILDING MATERIALS MANUFACTURING CORPORATION (Continued) **1000105509**

Air Operating Status Code: OPR
Default Air Classification Code: MAJ
Air Program: Title V Permits
Activity Date: 2007-08-23 00:00:00
Activity Status Date: Not reported
Activity Group: Compliance Monitoring
Activity Type: Inspection/Evaluation
Activity Status: Not reported

Region Code: 09
Programmatic ID: AIR CASCA0000607170066
Facility Registry ID: 110017424875
Air Operating Status Code: OPR
Default Air Classification Code: MAJ
Air Program: Title V Permits
Activity Date: 2008-02-27 00:00:00
Activity Status Date: Not reported
Activity Group: Compliance Monitoring
Activity Type: Inspection/Evaluation
Activity Status: Not reported

Region Code: 09
Programmatic ID: AIR CASCA0000607170066
Facility Registry ID: 110017424875
Air Operating Status Code: OPR
Default Air Classification Code: MAJ
Air Program: Title V Permits
Activity Date: 2008-09-02 00:00:00
Activity Status Date: Not reported
Activity Group: Compliance Monitoring
Activity Type: Inspection/Evaluation
Activity Status: Not reported

Region Code: 09
Programmatic ID: AIR CASCA0000607170066
Facility Registry ID: 110017424875
Air Operating Status Code: OPR
Default Air Classification Code: MAJ
Air Program: Title V Permits
Activity Date: 2009-02-26 00:00:00
Activity Status Date: Not reported
Activity Group: Compliance Monitoring
Activity Type: Inspection/Evaluation
Activity Status: Not reported

Region Code: 09
Programmatic ID: AIR CASCA0000607170066
Facility Registry ID: 110017424875
Air Operating Status Code: OPR
Default Air Classification Code: MAJ
Air Program: Title V Permits
Activity Date: 2009-09-09 00:00:00
Activity Status Date: Not reported
Activity Group: Compliance Monitoring
Activity Type: Inspection/Evaluation
Activity Status: Not reported

BUILDING MATERIALS MANUFACTURING CORPORATION (Continued) **1000105509**

Region Code: 09
Programmatic ID: AIR CASCA0000607170066
Facility Registry ID: 110017424875
Air Operating Status Code: OPR
Default Air Classification Code: MAJ
Air Program: Title V Permits
Activity Date: 2009-09-10 00:00:00
Activity Status Date: Not reported
Activity Group: Compliance Monitoring
Activity Type: Inspection/Evaluation
Activity Status: Not reported

Region Code: 09
Programmatic ID: AIR CASCA0000607170066
Facility Registry ID: 110017424875
Air Operating Status Code: OPR
Default Air Classification Code: MAJ
Air Program: Title V Permits
Activity Date: 2009-09-29 00:00:00
Activity Status Date: Not reported
Activity Group: Compliance Monitoring
Activity Type: Inspection/Evaluation
Activity Status: Not reported

Region Code: 09
Programmatic ID: AIR CASCA0000607170066
Facility Registry ID: 110017424875
Air Operating Status Code: OPR
Default Air Classification Code: MAJ
Air Program: Title V Permits
Activity Date: 2010-02-25 00:00:00
Activity Status Date: Not reported
Activity Group: Compliance Monitoring
Activity Type: Inspection/Evaluation
Activity Status: Not reported

Region Code: 09
Programmatic ID: AIR CASCA0000607170066
Facility Registry ID: 110017424875
Air Operating Status Code: OPR
Default Air Classification Code: MAJ
Air Program: Title V Permits
Activity Date: 2010-09-01 00:00:00
Activity Status Date: Not reported
Activity Group: Compliance Monitoring
Activity Type: Inspection/Evaluation
Activity Status: Not reported

Region Code: 09
Programmatic ID: AIR CASCA0000607170066
Facility Registry ID: 110017424875
Air Operating Status Code: OPR
Default Air Classification Code: MAJ
Air Program: Title V Permits
Activity Date: 2010-09-02 00:00:00
Activity Status Date: Not reported
Activity Group: Compliance Monitoring

BUILDING MATERIALS MANUFACTURING CORPORATION (Continued) **1000105509**

Activity Type: Inspection/Evaluation
Activity Status: Not reported

Region Code: 09
Programmatic ID: AIR CASCA0000607170066
Facility Registry ID: 110017424875
Air Operating Status Code: OPR
Default Air Classification Code: MAJ
Air Program: Title V Permits
Activity Date: 2011-02-28 00:00:00
Activity Status Date: Not reported
Activity Group: Compliance Monitoring
Activity Type: Inspection/Evaluation
Activity Status: Not reported

Region Code: 09
Programmatic ID: AIR CASCA0000607170066
Facility Registry ID: 110017424875
Air Operating Status Code: OPR
Default Air Classification Code: MAJ
Air Program: Title V Permits
Activity Date: 2011-03-01 00:00:00
Activity Status Date: Not reported
Activity Group: Compliance Monitoring
Activity Type: Inspection/Evaluation
Activity Status: Not reported

Region Code: 09
Programmatic ID: AIR CASCA0000607170066
Facility Registry ID: 110017424875
Air Operating Status Code: OPR
Default Air Classification Code: MAJ
Air Program: Title V Permits
Activity Date: 2011-09-01 00:00:00
Activity Status Date: Not reported
Activity Group: Compliance Monitoring
Activity Type: Inspection/Evaluation
Activity Status: Not reported

Region Code: 09
Programmatic ID: AIR CASCA0000607170066
Facility Registry ID: 110017424875
Air Operating Status Code: OPR
Default Air Classification Code: MAJ
Air Program: Title V Permits
Activity Date: 2011-09-13 00:00:00
Activity Status Date: Not reported
Activity Group: Compliance Monitoring
Activity Type: Inspection/Evaluation
Activity Status: Not reported

Region Code: 09
Programmatic ID: AIR CASCA0000607170066
Facility Registry ID: 110017424875
Air Operating Status Code: OPR
Default Air Classification Code: MAJ
Air Program: Title V Permits

BUILDING MATERIALS MANUFACTURING CORPORATION (Continued) **1000105509**

Activity Date: 2011-09-14 00:00:00
Activity Status Date: Not reported
Activity Group: Compliance Monitoring
Activity Type: Inspection/Evaluation
Activity Status: Not reported

Region Code: 09
Programmatic ID: AIR CASCA0000607170066
Facility Registry ID: 110017424875
Air Operating Status Code: OPR
Default Air Classification Code: MAJ
Air Program: Title V Permits
Activity Date: 2011-12-29 00:00:00
Activity Status Date: Not reported
Activity Group: Compliance Monitoring
Activity Type: Inspection/Evaluation
Activity Status: Not reported

Region Code: 09
Programmatic ID: AIR CASCA0000607170066
Facility Registry ID: 110017424875
Air Operating Status Code: OPR
Default Air Classification Code: MAJ
Air Program: Title V Permits
Activity Date: 2012-02-27 00:00:00
Activity Status Date: Not reported
Activity Group: Compliance Monitoring
Activity Type: Inspection/Evaluation
Activity Status: Not reported

Region Code: 09
Programmatic ID: AIR CASCA0000607170066
Facility Registry ID: 110017424875
Air Operating Status Code: OPR
Default Air Classification Code: MAJ
Air Program: Title V Permits
Activity Date: 2012-03-01 00:00:00
Activity Status Date: Not reported
Activity Group: Compliance Monitoring
Activity Type: Inspection/Evaluation
Activity Status: Not reported

Region Code: 09
Programmatic ID: AIR CASCA0000607170066
Facility Registry ID: 110017424875
Air Operating Status Code: OPR
Default Air Classification Code: MAJ
Air Program: Title V Permits
Activity Date: 2012-09-17 00:00:00
Activity Status Date: Not reported
Activity Group: Compliance Monitoring
Activity Type: Inspection/Evaluation
Activity Status: Not reported

Region Code: 09
Programmatic ID: AIR CASCA0000607170066
Facility Registry ID: 110017424875

BUILDING MATERIALS MANUFACTURING CORPORATION (Continued) **1000105509**

Air Operating Status Code: OPR
Default Air Classification Code: MAJ
Air Program: Title V Permits
Activity Date: 2012-09-19 00:00:00
Activity Status Date: Not reported
Activity Group: Compliance Monitoring
Activity Type: Inspection/Evaluation
Activity Status: Not reported

Region Code: 09
Programmatic ID: AIR CASCA0000607170066
Facility Registry ID: 110017424875
Air Operating Status Code: OPR
Default Air Classification Code: MAJ
Air Program: Title V Permits
Activity Date: 2013-02-28 00:00:00
Activity Status Date: Not reported
Activity Group: Compliance Monitoring
Activity Type: Inspection/Evaluation
Activity Status: Not reported

Region Code: 09
Programmatic ID: AIR CASCA0000607170066
Facility Registry ID: 110017424875
Air Operating Status Code: OPR
Default Air Classification Code: MAJ
Air Program: Title V Permits
Activity Date: 2013-09-18 00:00:00
Activity Status Date: Not reported
Activity Group: Compliance Monitoring
Activity Type: Inspection/Evaluation
Activity Status: Not reported

Region Code: 09
Programmatic ID: AIR CASCA0000607170066
Facility Registry ID: 110017424875
Air Operating Status Code: OPR
Default Air Classification Code: MAJ
Air Program: Title V Permits
Activity Date: 2013-09-27 00:00:00
Activity Status Date: Not reported
Activity Group: Compliance Monitoring
Activity Type: Inspection/Evaluation
Activity Status: Not reported

Region Code: 09
Programmatic ID: AIR CASCA0000607170066
Facility Registry ID: 110017424875
Air Operating Status Code: OPR
Default Air Classification Code: MAJ
Air Program: Title V Permits
Activity Date: 2014-02-27 00:00:00
Activity Status Date: Not reported
Activity Group: Compliance Monitoring
Activity Type: Inspection/Evaluation
Activity Status: Not reported

BUILDING MATERIALS MANUFACTURING CORPORATION (Continued) **1000105509**

Region Code: 09
Programmatic ID: AIR CASCA0000607170066
Facility Registry ID: 110017424875
Air Operating Status Code: OPR
Default Air Classification Code: MAJ
Air Program: Title V Permits
Activity Date: 2014-07-27 00:00:00
Activity Status Date: Not reported
Activity Group: Compliance Monitoring
Activity Type: Inspection/Evaluation
Activity Status: Not reported

Region Code: 09
Programmatic ID: AIR CASCA0000607170066
Facility Registry ID: 110017424875
Air Operating Status Code: OPR
Default Air Classification Code: MAJ
Air Program: Title V Permits
Activity Date: 2014-07-28 00:00:00
Activity Status Date: Not reported
Activity Group: Compliance Monitoring
Activity Type: Inspection/Evaluation
Activity Status: Not reported

Region Code: 09
Programmatic ID: AIR CASCA0000607170066
Facility Registry ID: 110017424875
Air Operating Status Code: OPR
Default Air Classification Code: MAJ
Air Program: Title V Permits
Activity Date: 2016-02-05 00:00:00
Activity Status Date: Not reported
Activity Group: Compliance Monitoring
Activity Type: Inspection/Evaluation
Activity Status: Not reported

EMI:
Year: 1987
County Code: 36
Air Basin: SC
Facility ID: 5768
Air District Name: SC
SIC Code: 3292
Air District Name: SOUTH COAST AQMD
Community Health Air Pollution Info System: Not reported
Consolidated Emission Reporting Rule: Not reported
Total Organic Hydrocarbon Gases Tons/Yr: 23
Reactive Organic Gases Tons/Yr: 21
Carbon Monoxide Emissions Tons/Yr: 5
NOX - Oxides of Nitrogen Tons/Yr: 4
SOX - Oxides of Sulphur Tons/Yr: 0
Particulate Matter Tons/Yr: 8
Part. Matter 10 Micrometers and Smllr Tons/Yr: 8

Year: 1990
County Code: 36

BUILDING MATERIALS MANUFACTURING CORPORATION (Continued) **1000105509**

Air Basin:	SC
Facility ID:	5768
Air District Name:	SC
SIC Code:	3292
Air District Name:	SOUTH COAST AQMD
Community Health Air Pollution Info System:	Not reported
Consolidated Emission Reporting Rule:	Not reported
Total Organic Hydrocarbon Gases Tons/Yr:	20
Reactive Organic Gases Tons/Yr:	18
Carbon Monoxide Emissions Tons/Yr:	4
NOX - Oxides of Nitrogen Tons/Yr:	7
SOX - Oxides of Sulphur Tons/Yr:	0
Particulate Matter Tons/Yr:	6
Part. Matter 10 Micrometers and Smllr Tons/Yr:	6

Year:	1993
County Code:	36
Air Basin:	SC
Facility ID:	5768
Air District Name:	SC
SIC Code:	3292
Air District Name:	SOUTH COAST AQMD
Community Health Air Pollution Info System:	Not reported
Consolidated Emission Reporting Rule:	Not reported
Total Organic Hydrocarbon Gases Tons/Yr:	42
Reactive Organic Gases Tons/Yr:	29
Carbon Monoxide Emissions Tons/Yr:	4
NOX - Oxides of Nitrogen Tons/Yr:	6
SOX - Oxides of Sulphur Tons/Yr:	0
Particulate Matter Tons/Yr:	7
Part. Matter 10 Micrometers and Smllr Tons/Yr:	5

Year:	1995
County Code:	36
Air Basin:	SC
Facility ID:	5768
Air District Name:	SC
SIC Code:	3292
Air District Name:	SOUTH COAST AQMD
Community Health Air Pollution Info System:	Not reported
Consolidated Emission Reporting Rule:	Not reported
Total Organic Hydrocarbon Gases Tons/Yr:	42
Reactive Organic Gases Tons/Yr:	29
Carbon Monoxide Emissions Tons/Yr:	4
NOX - Oxides of Nitrogen Tons/Yr:	6
SOX - Oxides of Sulphur Tons/Yr:	0
Particulate Matter Tons/Yr:	7
Part. Matter 10 Micrometers and Smllr Tons/Yr:	5

Year:	1996
County Code:	36
Air Basin:	SC
Facility ID:	5768
Air District Name:	SC
SIC Code:	3292
Air District Name:	SOUTH COAST AQMD
Community Health Air Pollution Info System:	Not reported

BUILDING MATERIALS MANUFACTURING CORPORATION (Continued) **1000105509**

Consolidated Emission Reporting Rule:	Not reported
Total Organic Hydrocarbon Gases Tons/Yr:	72
Reactive Organic Gases Tons/Yr:	37
Carbon Monoxide Emissions Tons/Yr:	0
NOX - Oxides of Nitrogen Tons/Yr:	1
SOX - Oxides of Sulphur Tons/Yr:	0
Particulate Matter Tons/Yr:	17
Part. Matter 10 Micrometers and Smllr Tons/Yr:	13

Year:	1997
County Code:	36
Air Basin:	SC
Facility ID:	5768
Air District Name:	SC
SIC Code:	3292
Air District Name:	SOUTH COAST AQMD
Community Health Air Pollution Info System:	Not reported
Consolidated Emission Reporting Rule:	Not reported
Total Organic Hydrocarbon Gases Tons/Yr:	37
Reactive Organic Gases Tons/Yr:	25
Carbon Monoxide Emissions Tons/Yr:	0
NOX - Oxides of Nitrogen Tons/Yr:	2
SOX - Oxides of Sulphur Tons/Yr:	0
Particulate Matter Tons/Yr:	10
Part. Matter 10 Micrometers and Smllr Tons/Yr:	10

Year:	1998
County Code:	36
Air Basin:	SC
Facility ID:	5768
Air District Name:	SC
SIC Code:	3292
Air District Name:	SOUTH COAST AQMD
Community Health Air Pollution Info System:	Not reported
Consolidated Emission Reporting Rule:	Not reported
Total Organic Hydrocarbon Gases Tons/Yr:	28
Reactive Organic Gases Tons/Yr:	20
Carbon Monoxide Emissions Tons/Yr:	0
NOX - Oxides of Nitrogen Tons/Yr:	2
SOX - Oxides of Sulphur Tons/Yr:	0
Particulate Matter Tons/Yr:	10
Part. Matter 10 Micrometers and Smllr Tons/Yr:	10

Year:	1999
County Code:	36
Air Basin:	SC
Facility ID:	5768
Air District Name:	SC
SIC Code:	3292
Air District Name:	SOUTH COAST AQMD
Community Health Air Pollution Info System:	Not reported
Consolidated Emission Reporting Rule:	Not reported
Total Organic Hydrocarbon Gases Tons/Yr:	37
Reactive Organic Gases Tons/Yr:	25
Carbon Monoxide Emissions Tons/Yr:	0
NOX - Oxides of Nitrogen Tons/Yr:	2
SOX - Oxides of Sulphur Tons/Yr:	0

BUILDING MATERIALS MANUFACTURING CORPORATION (Continued) **1000105509**

Particulate Matter Tons/Yr:	10
Part. Matter 10 Micrometers and Smllr Tons/Yr:	10
Year:	2000
County Code:	36
Air Basin:	SC
Facility ID:	5768
Air District Name:	SC
SIC Code:	3292
Air District Name:	SOUTH COAST AQMD
Community Health Air Pollution Info System:	Not reported
Consolidated Emission Reporting Rule:	Not reported
Total Organic Hydrocarbon Gases Tons/Yr:	37
Reactive Organic Gases Tons/Yr:	25
Carbon Monoxide Emissions Tons/Yr:	0
NOX - Oxides of Nitrogen Tons/Yr:	2
SOX - Oxides of Sulphur Tons/Yr:	0
Particulate Matter Tons/Yr:	10
Part. Matter 10 Micrometers and Smllr Tons/Yr:	10
Year:	2002
County Code:	36
Air Basin:	SC
Facility ID:	119940
Air District Name:	SC
SIC Code:	2952
Air District Name:	SOUTH COAST AQMD
Community Health Air Pollution Info System:	Not reported
Consolidated Emission Reporting Rule:	Not reported
Total Organic Hydrocarbon Gases Tons/Yr:	55
Reactive Organic Gases Tons/Yr:	53
Carbon Monoxide Emissions Tons/Yr:	3
NOX - Oxides of Nitrogen Tons/Yr:	2
SOX - Oxides of Sulphur Tons/Yr:	0
Particulate Matter Tons/Yr:	31
Part. Matter 10 Micrometers and Smllr Tons/Yr:	18
Year:	2003
County Code:	36
Air Basin:	SC
Facility ID:	119940
Air District Name:	SC
SIC Code:	2952
Air District Name:	SOUTH COAST AQMD
Community Health Air Pollution Info System:	Not reported
Consolidated Emission Reporting Rule:	Not reported
Total Organic Hydrocarbon Gases Tons/Yr:	55
Reactive Organic Gases Tons/Yr:	53
Carbon Monoxide Emissions Tons/Yr:	3
NOX - Oxides of Nitrogen Tons/Yr:	2
SOX - Oxides of Sulphur Tons/Yr:	0
Particulate Matter Tons/Yr:	31
Part. Matter 10 Micrometers and Smllr Tons/Yr:	18
Year:	2004
County Code:	36
Air Basin:	SC

BUILDING MATERIALS MANUFACTURING CORPORATION (Continued) **1000105509**

Facility ID:	119940
Air District Name:	SC
SIC Code:	2952
Air District Name:	SOUTH COAST AQMD
Community Health Air Pollution Info System:	Y
Consolidated Emission Reporting Rule:	Not reported
Total Organic Hydrocarbon Gases Tons/Yr:	54.58333715
Reactive Organic Gases Tons/Yr:	52.88
Carbon Monoxide Emissions Tons/Yr:	2.6317
NOX - Oxides of Nitrogen Tons/Yr:	1.8639
SOX - Oxides of Sulphur Tons/Yr:	0.060816
Particulate Matter Tons/Yr:	31.24585
Part. Matter 10 Micrometers and Smllr Tons/Yr:	18.39

Year:	2005
County Code:	36
Air Basin:	SC
Facility ID:	119940
Air District Name:	SC
SIC Code:	2952
Air District Name:	SOUTH COAST AQMD
Community Health Air Pollution Info System:	Not reported
Consolidated Emission Reporting Rule:	Not reported
Total Organic Hydrocarbon Gases Tons/Yr:	52.870215
Reactive Organic Gases Tons/Yr:	52.442035237
Carbon Monoxide Emissions Tons/Yr:	.2269
NOX - Oxides of Nitrogen Tons/Yr:	.79446
SOX - Oxides of Sulphur Tons/Yr:	.034
Particulate Matter Tons/Yr:	33.49138
Part. Matter 10 Micrometers and Smllr Tons/Yr:	28.90777888

Year:	2006
County Code:	36
Air Basin:	SC
Facility ID:	119940
Air District Name:	SC
SIC Code:	2952
Air District Name:	SOUTH COAST AQMD
Community Health Air Pollution Info System:	Not reported
Consolidated Emission Reporting Rule:	Not reported
Total Organic Hydrocarbon Gases Tons/Yr:	46.08301954395982032
Reactive Organic Gases Tons/Yr:	45.302
Carbon Monoxide Emissions Tons/Yr:	1.141
NOX - Oxides of Nitrogen Tons/Yr:	2.184
SOX - Oxides of Sulphur Tons/Yr:	.031
Particulate Matter Tons/Yr:	36.312
Part. Matter 10 Micrometers and Smllr Tons/Yr:	28.451851

Year:	2007
County Code:	36
Air Basin:	SC
Facility ID:	119940
Air District Name:	SC
SIC Code:	2952
Air District Name:	SOUTH COAST AQMD
Community Health Air Pollution Info System:	Not reported
Consolidated Emission Reporting Rule:	Not reported

BUILDING MATERIALS MANUFACTURING CORPORATION (Continued) **1000105509**

Total Organic Hydrocarbon Gases Tons/Yr:	46.08301954395982032
Reactive Organic Gases Tons/Yr:	45.302
Carbon Monoxide Emissions Tons/Yr:	1.141
NOX - Oxides of Nitrogen Tons/Yr:	2.184
SOX - Oxides of Sulphur Tons/Yr:	.031
Particulate Matter Tons/Yr:	36.312
Part. Matter 10 Micrometers and Smllr Tons/Yr:	28.451851

Year:	2008
County Code:	36
Air Basin:	SC
Facility ID:	119940
Air District Name:	SC
SIC Code:	2493
Air District Name:	SOUTH COAST AQMD
Community Health Air Pollution Info System:	Not reported
Consolidated Emission Reporting Rule:	Not reported
Total Organic Hydrocarbon Gases Tons/Yr:	39.02733288089440481
Reactive Organic Gases Tons/Yr:	37.84404976219003435
Carbon Monoxide Emissions Tons/Yr:	1.29357
NOX - Oxides of Nitrogen Tons/Yr:	2.48
SOX - Oxides of Sulphur Tons/Yr:	.0339025
Particulate Matter Tons/Yr:	28.2011725
Part. Matter 10 Micrometers and Smllr Tons/Yr:	20.2181325

Year:	2012
County Code:	36
Air Basin:	SC
Facility ID:	119940
Air District Name:	SC
SIC Code:	2493
Air District Name:	SOUTH COAST AQMD
Community Health Air Pollution Info System:	Not reported
Consolidated Emission Reporting Rule:	Not reported
Total Organic Hydrocarbon Gases Tons/Yr:	20.438521401
Reactive Organic Gases Tons/Yr:	19.42811
Carbon Monoxide Emissions Tons/Yr:	1.30129
NOX - Oxides of Nitrogen Tons/Yr:	0.88648
SOX - Oxides of Sulphur Tons/Yr:	0.01757
Particulate Matter Tons/Yr:	2.24619
Part. Matter 10 Micrometers and Smllr Tons/Yr:	1.77654776

Year:	2013
County Code:	36
Air Basin:	SC
Facility ID:	119940
Air District Name:	SC
SIC Code:	2952
Air District Name:	SOUTH COAST AQMD
Community Health Air Pollution Info System:	Not reported
Consolidated Emission Reporting Rule:	Not reported
Total Organic Hydrocarbon Gases Tons/Yr:	21.280149511
Reactive Organic Gases Tons/Yr:	20.33657
Carbon Monoxide Emissions Tons/Yr:	1.05041
NOX - Oxides of Nitrogen Tons/Yr:	1.18206
SOX - Oxides of Sulphur Tons/Yr:	0.01842
Particulate Matter Tons/Yr:	2.32395

BUILDING MATERIALS MANUFACTURING CORPORATION (Continued) **1000105509**

Part. Matter 10 Micrometers and Smllr Tons/Yr:1.86013836

Year:	2014
County Code:	36
Air Basin:	SC
Facility ID:	119940
Air District Name:	SC
SIC Code:	2952
Air District Name:	SOUTH COAST AQMD
Community Health Air Pollution Info System:	Not reported
Consolidated Emission Reporting Rule:	Not reported
Total Organic Hydrocarbon Gases Tons/Yr:	22.607410421
Reactive Organic Gases Tons/Yr:	17.97397
Carbon Monoxide Emissions Tons/Yr:	1.23989
NOX - Oxides of Nitrogen Tons/Yr:	1.44481
SOX - Oxides of Sulphur Tons/Yr:	0.02144
Particulate Matter Tons/Yr:	2.31759
Part. Matter 10 Micrometers and Smllr Tons/Yr:	1.66280416

Year:	2015
County Code:	36
Air Basin:	SC
Facility ID:	119940
Air District Name:	SC
SIC Code:	2952
Air District Name:	SOUTH COAST AQMD
Community Health Air Pollution Info System:	Not reported
Consolidated Emission Reporting Rule:	Not reported
Total Organic Hydrocarbon Gases Tons/Yr:	20.495677666
Reactive Organic Gases Tons/Yr:	15.98743117
Carbon Monoxide Emissions Tons/Yr:	1.0037235
NOX - Oxides of Nitrogen Tons/Yr:	1.118791
SOX - Oxides of Sulphur Tons/Yr:	0.0176894
Particulate Matter Tons/Yr:	1.97992867
Part. Matter 10 Micrometers and Smllr Tons/Yr:	1.4342686363

Year:	2016
County Code:	36
Air Basin:	SC
Facility ID:	119940
Air District Name:	SC
SIC Code:	2952
Air District Name:	SOUTH COAST AQMD
Community Health Air Pollution Info System:	Not reported
Consolidated Emission Reporting Rule:	Not reported
Total Organic Hydrocarbon Gases Tons/Yr:	18.915548336
Reactive Organic Gases Tons/Yr:	14.6873725
Carbon Monoxide Emissions Tons/Yr:	1.14852
NOX - Oxides of Nitrogen Tons/Yr:	1.2816
SOX - Oxides of Sulphur Tons/Yr:	0.0105917
Particulate Matter Tons/Yr:	1.885842
Part. Matter 10 Micrometers and Smllr Tons/Yr:	1.37291518

HWP:

EPA Id:	CAD021789284
Cleanup Status:	CLOSED
Latitude:	34.03643

BUILDING MATERIALS MANUFACTURING CORPORATION (Continued) **1000105509**

Longitude: -117.5226
Facility Type: Historical - Non-Operating
Facility Size: Not reported
Team: Not reported
Supervisor: Not reported
Site Code: Not reported
Assembly District: 47
Senate District: 20
Public Information Officer: Not reported
Public Information Officer: Not reported

Closure:
EPA Id: CAD021789284
Facility Type: Historical - Non-Operating
Unit Names: Unit1
Event Description: Closure Administrative - ISSUE CLOSURE VERIFICATION
Actual Date: 04/12/2017

NPDES:
Facility Status: Active
NPDES Number: CAS000001
Region: 8
Agency Number: 0
Regulatory Measure ID: 213494
Place ID: Not reported
Order Number: 97-03-DWQ
WDID: 8 36I015207
Regulatory Measure Type: Enrollee
Program Type: Industrial
Adoption Date Of Regulatory Measure: Not reported
Effective Date Of Regulatory Measure: 07/01/1999
Termination Date Of Regulatory Measure: Not reported
Expiration Date Of Regulatory Measure: Not reported
Discharge Address: 11800 Industry Ave
Discharge Name: BUILDING MATERIALS MANUFACTURING CORP
Discharge City: Fontana
Discharge State: California
Discharge Zip: 92337
Status: Not reported
Status Date: Not reported
Operator Name: Not reported
Operator Address: Not reported
Operator City: Not reported
Operator State: Not reported
Operator Zip: Not reported

NPDES as of 03/2018:
NPDES Number: Not reported
Status: Not reported
Agency Number: Not reported
Region: 8
Regulatory Measure ID: 213494
Order Number: Not reported
Regulatory Measure Type: Industrial
Place ID: Not reported
WDID: 8 36I015207
Program Type: Not reported

BUILDING MATERIALS MANUFACTURING CORPORATION (Continued) **1000105509**

Adoption Date Of Regulatory Measure:	Not reported
Effective Date Of Regulatory Measure:	Not reported
Expiration Date Of Regulatory Measure:	Not reported
Termination Date Of Regulatory Measure:	Not reported
Discharge Name:	Not reported
Discharge Address:	Not reported
Discharge City:	Not reported
Discharge State:	Not reported
Discharge Zip:	Not reported
Received Date:	05/09/2008
Processed Date:	07/01/1999
Status:	Active
Status Date:	07/01/1999
Place Size:	27
Place Size Unit:	Acres
Contact:	Derek Petcher
Contact Title:	Not reported
Contact Phone:	951-360-4227
Contact Phone Ext:	Not reported
Contact Email:	dpetcher@gaf.com
Operator Name:	BUILDING MATERIALS MANUFACTURING CORP
Operator Address:	11800 Industry Ave
Operator City:	Fontana
Operator State:	California
Operator Zip:	92337
Operator Contact:	Seamus Fahey
Operator Contact Title:	Purchasing Manager
Operator Contact Phone:	951-360-4274
Operator Contact Phone Ext:	Not reported
Operator Contact Email:	sfahey@gaf.com
Operator Type:	Private Business
Developer:	Not reported
Developer Address:	Not reported
Developer City:	Not reported
Developer State:	California
Developer Zip:	Not reported
Developer Contact:	Not reported
Developer Contact Title:	Not reported
Constype Linear Utility Ind:	Not reported
Emergency Phone:	951-360-4200
Emergency Phone Ext:	Not reported
Constype Above Ground Ind:	Not reported
Constype Below Ground Ind:	Not reported
Constype Cable Line Ind:	Not reported
Constype Comm Line Ind:	Not reported
Constype Commertial Ind:	Not reported
Constype Electrical Line Ind:	Not reported
Constype Gas Line Ind:	Not reported
Constype Industrial Ind:	Not reported
Constype Other Description:	Not reported
Constype Other Ind:	Not reported
Constype Recons Ind:	Not reported
Constype Residential Ind:	Not reported
Constype Transport Ind:	Not reported
Constype Utility Description:	Not reported
Constype Utility Ind:	Not reported
Constype Water Sewer Ind:	Not reported

BUILDING MATERIALS MANUFACTURING CORPORATION (Continued) **1000105509**

Dir Discharge Uswater Ind:	N
Receiving Water Name:	Santa Ana
Certifier:	Derek Petcher
Certifier Title:	Plant Manager
Certification Date:	11-JUN-15
Primary Sic:	2952-Asphalt Felts and Coatings
Secondary Sic:	Not reported
Tertiary Sic:	Not reported
NPDES Number:	CAS000001
Status:	Active
Agency Number:	0
Region:	8
Regulatory Measure ID:	213494
Order Number:	97-03-DWQ
Regulatory Measure Type:	Enrollee
Place ID:	Not reported
WDID:	8 36I015207
Program Type:	Industrial
Adoption Date Of Regulatory Measure:	Not reported
Effective Date Of Regulatory Measure:	07/01/1999
Expiration Date Of Regulatory Measure:	Not reported
Termination Date Of Regulatory Measure:	Not reported
Discharge Name:	BUILDING MATERIALS MANUFACTURING CORP
Discharge Address:	11800 Industry Ave
Discharge City:	Fontana
Discharge State:	California
Discharge Zip:	92337
Received Date:	Not reported
Processed Date:	Not reported
Status:	Not reported
Status Date:	Not reported
Place Size:	Not reported
Place Size Unit:	Not reported
Contact:	Not reported
Contact Title:	Not reported
Contact Phone:	Not reported
Contact Phone Ext:	Not reported
Contact Email:	Not reported
Operator Name:	Not reported
Operator Address:	Not reported
Operator City:	Not reported
Operator State:	Not reported
Operator Zip:	Not reported
Operator Contact:	Not reported
Operator Contact Title:	Not reported
Operator Contact Phone:	Not reported
Operator Contact Phone Ext:	Not reported
Operator Contact Email:	Not reported
Operator Type:	Not reported
Developer:	Not reported
Developer Address:	Not reported
Developer City:	Not reported
Developer State:	Not reported
Developer Zip:	Not reported
Developer Contact:	Not reported
Developer Contact Title:	Not reported

BUILDING MATERIALS MANUFACTURING CORPORATION (Continued) **1000105509**

Constype Linear Utility Ind:	Not reported
Emergency Phone:	Not reported
Emergency Phone Ext:	Not reported
Constype Above Ground Ind:	Not reported
Constype Below Ground Ind:	Not reported
Constype Cable Line Ind:	Not reported
Constype Comm Line Ind:	Not reported
Constype Commertial Ind:	Not reported
Constype Electrical Line Ind:	Not reported
Constype Gas Line Ind:	Not reported
Constype Industrial Ind:	Not reported
Constype Other Description:	Not reported
Constype Other Ind:	Not reported
Constype Recons Ind:	Not reported
Constype Residential Ind:	Not reported
Constype Transport Ind:	Not reported
Constype Utility Description:	Not reported
Constype Utility Ind:	Not reported
Constype Water Sewer Ind:	Not reported
Dir Discharge Uswater Ind:	Not reported
Receiving Water Name:	Not reported
Certifier:	Not reported
Certifier Title:	Not reported
Certification Date:	Not reported
Primary Sic:	Not reported
Secondary Sic:	Not reported
Tertiary Sic:	Not reported

Facility Status:	Not reported
NPDES Number:	Not reported
Region:	Not reported
Agency Number:	Not reported
Regulatory Measure ID:	Not reported
Place ID:	Not reported
Order Number:	Not reported
WDID:	8 36I015207
Regulatory Measure Type:	Industrial
Program Type:	Not reported
Adoption Date Of Regulatory Measure:	Not reported
Effective Date Of Regulatory Measure:	Not reported
Termination Date Of Regulatory Measure:	Not reported
Expiration Date Of Regulatory Measure:	Not reported
Discharge Address:	Not reported
Discharge Name:	Not reported
Discharge City:	Not reported
Discharge State:	Not reported
Discharge Zip:	Not reported
Status:	Active
Status Date:	07/01/1999
Operator Name:	BUILDING MATERIALS MANUFACTURING CORP
Operator Address:	11800 Industry Ave
Operator City:	Fontana
Operator State:	California
Operator Zip:	92337

NPDES as of 03/2018:

NPDES Number:	Not reported

BUILDING MATERIALS MANUFACTURING CORPORATION (Continued) **1000105509**

Status:	Not reported
Agency Number:	Not reported
Region:	8
Regulatory Measure ID:	213494
Order Number:	Not reported
Regulatory Measure Type:	Industrial
Place ID:	Not reported
WDID:	8 36I015207
Program Type:	Not reported
Adoption Date Of Regulatory Measure:	Not reported
Effective Date Of Regulatory Measure:	Not reported
Expiration Date Of Regulatory Measure:	Not reported
Termination Date Of Regulatory Measure:	Not reported
Discharge Name:	Not reported
Discharge Address:	Not reported
Discharge City:	Not reported
Discharge State:	Not reported
Discharge Zip:	Not reported
Received Date:	05/09/2008
Processed Date:	07/01/1999
Status:	Active
Status Date:	07/01/1999
Place Size:	27
Place Size Unit:	Acres
Contact:	Derek Petcher
Contact Title:	Not reported
Contact Phone:	951-360-4227
Contact Phone Ext:	Not reported
Contact Email:	dpetcher@gaf.com
Operator Name:	BUILDING MATERIALS MANUFACTURING CORP
Operator Address:	11800 Industry Ave
Operator City:	Fontana
Operator State:	California
Operator Zip:	92337
Operator Contact:	Seamus Fahey
Operator Contact Title:	Purchasing Manager
Operator Contact Phone:	951-360-4274
Operator Contact Phone Ext:	Not reported
Operator Contact Email:	sfahey@gaf.com
Operator Type:	Private Business
Developer:	Not reported
Developer Address:	Not reported
Developer City:	Not reported
Developer State:	California
Developer Zip:	Not reported
Developer Contact:	Not reported
Developer Contact Title:	Not reported
Constype Linear Utility Ind:	Not reported
Emergency Phone:	951-360-4200
Emergency Phone Ext:	Not reported
Constype Above Ground Ind:	Not reported
Constype Below Ground Ind:	Not reported
Constype Cable Line Ind:	Not reported
Constype Comm Line Ind:	Not reported
Constype Commertial Ind:	Not reported
Constype Electrical Line Ind:	Not reported
Constype Gas Line Ind:	Not reported

BUILDING MATERIALS MANUFACTURING CORPORATION (Continued) **1000105509**

Constype Industrial Ind:	Not reported
Constype Other Description:	Not reported
Constype Other Ind:	Not reported
Constype Recons Ind:	Not reported
Constype Residential Ind:	Not reported
Constype Transport Ind:	Not reported
Constype Utility Description:	Not reported
Constype Utility Ind:	Not reported
Constype Water Sewer Ind:	Not reported
Dir Discharge Uswater Ind:	N
Receiving Water Name:	Santa Ana
Certifier:	Derek Petcher
Certifier Title:	Plant Manager
Certification Date:	11-JUN-15
Primary Sic:	2952-Asphalt Felts and Coatings
Secondary Sic:	Not reported
Tertiary Sic:	Not reported
NPDES Number:	CAS000001
Status:	Active
Agency Number:	0
Region:	8
Regulatory Measure ID:	213494
Order Number:	97-03-DWQ
Regulatory Measure Type:	Enrollee
Place ID:	Not reported
WDID:	8 36I015207
Program Type:	Industrial
Adoption Date Of Regulatory Measure:	Not reported
Effective Date Of Regulatory Measure:	07/01/1999
Expiration Date Of Regulatory Measure:	Not reported
Termination Date Of Regulatory Measure:	Not reported
Discharge Name:	BUILDING MATERIALS MANUFACTURING CORP
Discharge Address:	11800 Industry Ave
Discharge City:	Fontana
Discharge State:	California
Discharge Zip:	92337
Received Date:	Not reported
Processed Date:	Not reported
Status:	Not reported
Status Date:	Not reported
Place Size:	Not reported
Place Size Unit:	Not reported
Contact:	Not reported
Contact Title:	Not reported
Contact Phone:	Not reported
Contact Phone Ext:	Not reported
Contact Email:	Not reported
Operator Name:	Not reported
Operator Address:	Not reported
Operator City:	Not reported
Operator State:	Not reported
Operator Zip:	Not reported
Operator Contact:	Not reported
Operator Contact Title:	Not reported
Operator Contact Phone:	Not reported
Operator Contact Phone Ext:	Not reported

BUILDING MATERIALS MANUFACTURING CORPORATION (Continued) **1000105509**

Operator Contact Email:	Not reported
Operator Type:	Not reported
Developer:	Not reported
Developer Address:	Not reported
Developer City:	Not reported
Developer State:	Not reported
Developer Zip:	Not reported
Developer Contact:	Not reported
Developer Contact Title:	Not reported
Constype Linear Utility Ind:	Not reported
Emergency Phone:	Not reported
Emergency Phone Ext:	Not reported
Constype Above Ground Ind:	Not reported
Constype Below Ground Ind:	Not reported
Constype Cable Line Ind:	Not reported
Constype Comm Line Ind:	Not reported
Constype Commertial Ind:	Not reported
Constype Electrical Line Ind:	Not reported
Constype Gas Line Ind:	Not reported
Constype Industrial Ind:	Not reported
Constype Other Description:	Not reported
Constype Other Ind:	Not reported
Constype Recons Ind:	Not reported
Constype Residential Ind:	Not reported
Constype Transport Ind:	Not reported
Constype Utility Description:	Not reported
Constype Utility Ind:	Not reported
Constype Water Sewer Ind:	Not reported
Dir Discharge Uswater Ind:	Not reported
Receiving Water Name:	Not reported
Certifier:	Not reported
Certifier Title:	Not reported
Certification Date:	Not reported
Primary Sic:	Not reported
Secondary Sic:	Not reported
Tertiary Sic:	Not reported

San Bern. Co. Permit:

Region:	SAN BERNARDINO
Facility ID:	FA0001609
Owner:	GAF CORPORATION
Permit Number:	PT0009800
Permit Category:	APSA 1,320-10,000 GAL FAC CAPACITY
Facility Status:	ACTIVE
Expiration Date:	12/31/2018

Region:	SAN BERNARDINO
Facility ID:	FA0001609
Owner:	GAF CORPORATION
Permit Number:	PT0009798
Permit Category:	HAZARDOUS MATERIALS 11-30 CHEMICALS
Facility Status:	ACTIVE
Expiration Date:	12/31/2018

Region:	SAN BERNARDINO
Facility ID:	FA0001609

BUILDING MATERIALS MANUFACTURING CORPORATION (Continued) **1000105509**

Owner: GAF CORPORATION
Permit Number: PT0009797
Permit Category: SMALL QUANTITY GENERATOR
Facility Status: ACTIVE
Expiration Date: 12/31/2018

Region: SAN BERNARDINO
Facility ID: FA0001609
Owner: GAF CORPORATION
Permit Number: PT0020449
Permit Category: EPCRA FACILITY
Facility Status: INACTIVE
Expiration Date: 12/31/2013

Region: SAN BERNARDINO
Facility ID: FA0001609
Owner: GAF CORPORATION
Permit Number: PT0018588
Permit Category: CE LIMITED ANNUAL FEE
Facility Status: INACTIVE
Expiration Date: 12/31/2009

Region: SAN BERNARDINO
Facility ID: FA0001609
Owner: GAF CORPORATION
Permit Number: PT0018589
Permit Category: CE LIMITED ANNUAL FEE
Facility Status: INACTIVE
Expiration Date: 12/31/2009

Region: SAN BERNARDINO
Facility ID: FA0001609
Owner: GAF CORPORATION
Permit Number: PT0018591
Permit Category: CE LIMITED ANNUAL FEE
Facility Status: INACTIVE
Expiration Date: 12/31/2009

Region: SAN BERNARDINO
Facility ID: FA0001609
Owner: GAF CORPORATION
Permit Number: PT0018592
Permit Category: CE LIMITED ANNUAL FEE
Facility Status: INACTIVE
Expiration Date: 12/31/2009

Region: SAN BERNARDINO
Facility ID: FA0001609
Owner: GAF CORPORATION
Permit Number: PT0018593
Permit Category: CE LIMITED ANNUAL FEE
Facility Status: INACTIVE
Expiration Date: 12/31/2009

Region: SAN BERNARDINO
Facility ID: FA0001609
Owner: GAF CORPORATION

BUILDING MATERIALS MANUFACTURING CORPORATION (Continued) **1000105509**

Permit Number: PT0018623
Permit Category: CE LIMITED ANNUAL FEE
Facility Status: INACTIVE
Expiration Date: 12/31/2009

Region: SAN BERNARDINO
Facility ID: FA0001609
Owner: GAF CORPORATION
Permit Number: PT0013741
Permit Category: CE LIMITED ANNUAL FEE
Facility Status: INACTIVE
Expiration Date: 12/31/2009

CIWQS:

Agency:	BUILDING MATERIALS MANUFACTURING CORP
Agency Address:	11800 Industry Ave, Fontana , CA 92337
Place/Project Type:	Industrial - Asphalt Felts and Coatings
SIC/NAICS:	2952
Region:	8
Program:	INDSTW
Regulatory Measure Status:	Active
Regulatory Measure Type:	Storm water industrial
Order Number:	2014-0057-DWQ
WDID:	8 36I015207
NPDES Number:	CAS000001
Adoption Date:	Not reported
Effective Date:	07/01/1999
Termination Date:	Not reported
Expiration/Review Date:	Not reported
Design Flow:	Not reported
Major/Minor:	Not reported
Complexity:	Not reported
TTWQ:	Not reported
Enforcement Actions within 5 years:	0
Violations within 5 years:	0
Latitude:	34.03682
Longitude:	-117.52153

Agency:	GAF Chemical Corp
Agency Address:	1361 Alps Rd, Wayne, NJ 07470
Place/Project Type:	Industrial - Asphalt Felts and Coatings
SIC/NAICS:	2952
Region:	8
Program:	INDSTW
Regulatory Measure Status:	Terminated
Regulatory Measure Type:	Storm water industrial
Order Number:	2014-0057-DWQ
WDID:	8 36I001283
NPDES Number:	CAS000001
Adoption Date:	Not reported
Effective Date:	03/27/1992
Termination Date:	03/24/2000
Expiration/Review Date:	Not reported
Design Flow:	Not reported
Major/Minor:	Not reported
Complexity:	Not reported
TTWQ:	Not reported

BUILDING MATERIALS MANUFACTURING CORPORATION (Continued) **1000105509**

Enforcement Actions within 5 years: 0
Violations within 5 years: 0
Latitude: 34.03682
Longitude: -117.52153

---

69 **MARCH COMM ANNEX** **ENVIROSTOR** **S109548220**
NNE **N/A**
1/2-1 **RIVERSIDE, CA**
0.679 mi.
3587 ft.

Relative:
Higher

Actual:
859 ft.

ENVIROSTOR:
Facility ID: 80000081
Status: Inactive - Needs Evaluation
Status Date: 07/01/2005
Site Code: Not reported
Site Type: Military Evaluation
Site Type Detailed: FUDS
Acres: Not reported
NPL: NO
Regulatory Agencies: SMBRP
Lead Agency: SMBRP
Program Manager: Not reported
Supervisor: Douglas Bautista
Division Branch: Cleanup Cypress
Assembly: 52
Senate: 20
Special Program: Not reported
Restricted Use: NO
Site Mgmt Req: NONE SPECIFIED
Funding: DERA
Latitude: 34.03694
Longitude: -117.5263
APN: NONE SPECIFIED
Past Use: NONE SPECIFIED
Potential COC: NONE SPECIFIED
Confirmed COC: NONE SPECIFIED
Potential Description: NONE SPECIFIED
Alias Name: CA99799F532300
Alias Type: Federal Facility ID
Alias Name: J09CA0120
Alias Type: INPR
Alias Name: 80000081
Alias Type: Envirostor ID Number

Completed Info:
Completed Area Name: Not reported
Completed Sub Area Name: Not reported
Completed Document Type: Not reported
Completed Date: Not reported
Comments: Not reported

Future Area Name: Not reported
Future Sub Area Name: Not reported
Future Document Type: Not reported
Future Due Date: Not reported
Schedule Area Name: Not reported
Schedule Sub Area Name: Not reported

MARCH COMM ANNEX (Continued) **S109548220**

Schedule Document Type: Not reported
Schedule Due Date: Not reported
Schedule Revised Date: Not reported

70
SE
1/2-1
0.683 mi.
3608 ft.

Relative:
Lower

Actual:
787 ft.

ALUMINUM DIE CASTING CO INC **RCRA-SQG** **1000300342**
10775 SAN SEVAINE **ENVIROSTOR** **CAD982463648**
MIRA LOMA, CA 91752 **FINDS**
ECHO
NPDES
WDS
CIWQS

RCRA-SQG:
Date form received by agency: 01/24/1989
Facility name: ALUMINUM DIE CASTING INC
Facility address: 10775 SAN SEVAINE
MIRA LOMA, CA 91752
EPA ID: CAD982463648
Contact: ENVIRONMENTAL MANAGER
Contact address: 10775 SAN SEVAINE
MIRA LOMA, CA 91752
Contact country: US
Contact telephone: 714-681-3900
Contact email: Not reported
EPA Region: 09
Classification: Small Small Quantity Generator
Description: Handler: generates more than 100 and less than 1000 kg of hazardous waste during any calendar month and accumulates less than 6000 kg of hazardous waste at any time; or generates 100 kg or less of hazardous waste during any calendar month, and accumulates more than 1000 kg of hazardous waste at any time

Owner/Operator Summary:
Owner/operator name: NOT REQUIRED
Owner/operator address: NOT REQUIRED
NOT REQUIRED, ME 99999
Owner/operator country: Not reported
Owner/operator telephone: 415-555-1212
Owner/operator email: Not reported
Owner/operator fax: Not reported
Owner/operator extension: Not reported
Legal status: Private
Owner/Operator Type: Operator
Owner/Op start date: Not reported
Owner/Op end date: Not reported

Owner/operator name: LIM BENNETH
Owner/operator address: NOT REQUIRED
NOT REQUIRED, ME 99999
Owner/operator country: Not reported
Owner/operator telephone: 415-555-1212
Owner/operator email: Not reported
Owner/operator fax: Not reported
Owner/operator extension: Not reported
Legal status: Private
Owner/Operator Type: Owner
Owner/Op start date: Not reported

ALUMINUM DIE CASTING CO INC (Continued) **1000300342**

Owner/Op end date: Not reported

Handler Activities Summary:
U.S. importer of hazardous waste: No
Mixed waste (haz. and radioactive): No
Recycler of hazardous waste: No
Transporter of hazardous waste: No
Treater, storer or disposer of HW: No
Underground injection activity: No
On-site burner exemption: No
Furnace exemption: No
Used oil fuel burner: No
Used oil processor: No
User oil refiner: No
Used oil fuel marketer to burner: No
Used oil Specification marketer: No
Used oil transfer facility: No
Used oil transporter: No

Violation Status: No violations found

ENVIROSTOR:
Facility ID: 71002959
Status: Inactive - Needs Evaluation
Status Date: Not reported
Site Code: Not reported
Site Type: Tiered Permit
Site Type Detailed: Tiered Permit
Acres: Not reported
NPL: NO
Regulatory Agencies: NONE SPECIFIED
Lead Agency: NONE SPECIFIED
Program Manager: Not reported
Supervisor: Not reported
Division Branch: Cleanup Cypress
Assembly: 60
Senate: 31
Special Program: Not reported
Restricted Use: NO
Site Mgmt Req: NONE SPECIFIED
Funding: Not reported
Latitude: 34.01648
Longitude: -117.5175
APN: NONE SPECIFIED
Past Use: NONE SPECIFIED
Potential COC: NONE SPECIFIED
Confirmed COC: NONE SPECIFIED
Potential Description: NONE SPECIFIED
Alias Name: CAD982013161
Alias Type: EPA Identification Number
Alias Name: 71002959
Alias Type: Envirostor ID Number

Completed Info:
Completed Area Name: PROJECT WIDE
Completed Sub Area Name: Not reported
Completed Document Type: Phase 1 Non-Submittal
Completed Date: 11/14/2000

ALUMINUM DIE CASTING CO INC (Continued) **1000300342**

Comments: Not reported

Future Area Name: Not reported
Future Sub Area Name: Not reported
Future Document Type: Not reported
Future Due Date: Not reported
Schedule Area Name: Not reported
Schedule Sub Area Name: Not reported
Schedule Document Type: Not reported
Schedule Due Date: Not reported
Schedule Revised Date: Not reported

FINDS:

Registry ID: 110002816917

Environmental Interest/Information System

RCRAInfo is a national information system that supports the Resource Conservation and Recovery Act (RCRA) program through the tracking of events and activities related to facilities that generate, transport, and treat, store, or dispose of hazardous waste. RCRAInfo allows RCRA program staff to track the notification, permit, compliance, and corrective action activities required under RCRA.

US National Pollutant Discharge Elimination System (NPDES) module of the Compliance Information System (ICIS) tracks surface water permits issued under the Clean Water Act. Under NPDES, all facilities that discharge pollutants from any point source into waters of the United States are required to obtain a permit. The permit will likely contain limits on what can be discharged, impose monitoring and reporting requirements, and include other provisions to ensure that the discharge does not adversely affect water quality.

STATE MASTER

Click this hyperlink while viewing on your computer to access additional FINDS: detail in the EDR Site Report.

ECHO:

Envid: 1000300342
Registry ID: 110002816917
DFR URL: http://echo.epa.gov/detailed-facility-report?fid=110002816917

NPDES:

Facility Status: Active
NPDES Number: CAS000001
Region: 8
Agency Number: 0
Regulatory Measure ID: 210846
Place ID: Not reported
Order Number: 97-03-DWQ
WDID: 8 33I013651
Regulatory Measure Type: Enrollee
Program Type: Industrial
Adoption Date Of Regulatory Measure: Not reported

ALUMINUM DIE CASTING CO INC (Continued) **1000300342**

Effective Date Of Regulatory Measure:	12/31/1997
Termination Date Of Regulatory Measure:	Not reported
Expiration Date Of Regulatory Measure:	Not reported
Discharge Address:	10775 San Sevaine Way
Discharge Name:	Aluminum Die Casting Co Inc
Discharge City:	Mira Loma
Discharge State:	California
Discharge Zip:	91752
Status:	Not reported
Status Date:	Not reported
Operator Name:	Not reported
Operator Address:	Not reported
Operator City:	Not reported
Operator State:	Not reported
Operator Zip:	Not reported

NPDES as of 03/2018:

NPDES Number:	Not reported
Status:	Not reported
Agency Number:	Not reported
Region:	8
Regulatory Measure ID:	210846
Order Number:	Not reported
Regulatory Measure Type:	Industrial
Place ID:	Not reported
WDID:	8 33I013651
Program Type:	Not reported
Adoption Date Of Regulatory Measure:	Not reported
Effective Date Of Regulatory Measure:	Not reported
Expiration Date Of Regulatory Measure:	Not reported
Termination Date Of Regulatory Measure:	Not reported
Discharge Name:	Not reported
Discharge Address:	Not reported
Discharge City:	Not reported
Discharge State:	Not reported
Discharge Zip:	Not reported
Received Date:	05/09/2008
Processed Date:	12/31/1997
Status:	Active
Status Date:	12/31/1997
Place Size:	3
Place Size Unit:	Acres
Contact:	Rick Finney
Contact Title:	Not reported
Contact Phone:	951-681-3900
Contact Phone Ext:	Not reported
Contact Email:	m.bennett@adc3900.com
Operator Name:	Aluminum Die Casting Co Inc
Operator Address:	10775 San Sevaine Way
Operator City:	Mira Loma
Operator State:	California
Operator Zip:	91752
Operator Contact:	Mike Bennett
Operator Contact Title:	Not reported
Operator Contact Phone:	951-681-3900
Operator Contact Phone Ext:	Not reported
Operator Contact Email:	purchasing@adc3900.com
Operator Type:	Private Business

ALUMINUM DIE CASTING CO INC (Continued) **1000300342**

Developer:	Not reported
Developer Address:	Not reported
Developer City:	Not reported
Developer State:	California
Developer Zip:	Not reported
Developer Contact:	Not reported
Developer Contact Title:	Not reported
Constype Linear Utility Ind:	Not reported
Emergency Phone:	951-681-3900
Emergency Phone Ext:	Not reported
Constype Above Ground Ind:	Not reported
Constype Below Ground Ind:	Not reported
Constype Cable Line Ind:	Not reported
Constype Comm Line Ind:	Not reported
Constype Commertial Ind:	Not reported
Constype Electrical Line Ind:	Not reported
Constype Gas Line Ind:	Not reported
Constype Industrial Ind:	Not reported
Constype Other Description:	Not reported
Constype Other Ind:	Not reported
Constype Recons Ind:	Not reported
Constype Residential Ind:	Not reported
Constype Transport Ind:	Not reported
Constype Utility Description:	Not reported
Constype Utility Ind:	Not reported
Constype Water Sewer Ind:	Not reported
Dir Discharge Uswater Ind:	N
Receiving Water Name:	Santa Ana River
Certifier:	Michael Bennett
Certifier Title:	President
Certification Date:	05-MAR-15
Primary Sic:	3363-Aluminum Die-Castings
Secondary Sic:	Not reported
Tertiary Sic:	Not reported
NPDES Number:	CAS000001
Status:	Active
Agency Number:	0
Region:	8
Regulatory Measure ID:	210846
Order Number:	97-03-DWQ
Regulatory Measure Type:	Enrollee
Place ID:	Not reported
WDID:	8 33I013651
Program Type:	Industrial
Adoption Date Of Regulatory Measure:	Not reported
Effective Date Of Regulatory Measure:	12/31/1997
Expiration Date Of Regulatory Measure:	Not reported
Termination Date Of Regulatory Measure:	Not reported
Discharge Name:	Aluminum Die Casting Co Inc
Discharge Address:	10775 San Sevaine Way
Discharge City:	Mira Loma
Discharge State:	California
Discharge Zip:	91752
Received Date:	Not reported
Processed Date:	Not reported
Status:	Not reported

ALUMINUM DIE CASTING CO INC (Continued) **1000300342**

Status Date:	Not reported
Place Size:	Not reported
Place Size Unit:	Not reported
Contact:	Not reported
Contact Title:	Not reported
Contact Phone:	Not reported
Contact Phone Ext:	Not reported
Contact Email:	Not reported
Operator Name:	Not reported
Operator Address:	Not reported
Operator City:	Not reported
Operator State:	Not reported
Operator Zip:	Not reported
Operator Contact:	Not reported
Operator Contact Title:	Not reported
Operator Contact Phone:	Not reported
Operator Contact Phone Ext:	Not reported
Operator Contact Email:	Not reported
Operator Type:	Not reported
Developer:	Not reported
Developer Address:	Not reported
Developer City:	Not reported
Developer State:	Not reported
Developer Zip:	Not reported
Developer Contact:	Not reported
Developer Contact Title:	Not reported
Constype Linear Utility Ind:	Not reported
Emergency Phone:	Not reported
Emergency Phone Ext:	Not reported
Constype Above Ground Ind:	Not reported
Constype Below Ground Ind:	Not reported
Constype Cable Line Ind:	Not reported
Constype Comm Line Ind:	Not reported
Constype Commertial Ind:	Not reported
Constype Electrical Line Ind:	Not reported
Constype Gas Line Ind:	Not reported
Constype Industrial Ind:	Not reported
Constype Other Description:	Not reported
Constype Other Ind:	Not reported
Constype Recons Ind:	Not reported
Constype Residential Ind:	Not reported
Constype Transport Ind:	Not reported
Constype Utility Description:	Not reported
Constype Utility Ind:	Not reported
Constype Water Sewer Ind:	Not reported
Dir Discharge Uswater Ind:	Not reported
Receiving Water Name:	Not reported
Certifier:	Not reported
Certifier Title:	Not reported
Certification Date:	Not reported
Primary Sic:	Not reported
Secondary Sic:	Not reported
Tertiary Sic:	Not reported
Facility Status:	Not reported
NPDES Number:	Not reported

ALUMINUM DIE CASTING CO INC (Continued) **1000300342**

Region:	Not reported
Agency Number:	Not reported
Regulatory Measure ID:	Not reported
Place ID:	Not reported
Order Number:	Not reported
WDID:	8 33I013651
Regulatory Measure Type:	Industrial
Program Type:	Not reported
Adoption Date Of Regulatory Measure:	Not reported
Effective Date Of Regulatory Measure:	Not reported
Termination Date Of Regulatory Measure:	Not reported
Expiration Date Of Regulatory Measure:	Not reported
Discharge Address:	Not reported
Discharge Name:	Not reported
Discharge City:	Not reported
Discharge State:	Not reported
Discharge Zip:	Not reported
Status:	Active
Status Date:	12/31/1997
Operator Name:	Aluminum Die Casting Co Inc
Operator Address:	10775 San Sevaine Way
Operator City:	Mira Loma
Operator State:	California
Operator Zip:	91752

NPDES as of 03/2018:

NPDES Number:	Not reported
Status:	Not reported
Agency Number:	Not reported
Region:	8
Regulatory Measure ID:	210846
Order Number:	Not reported
Regulatory Measure Type:	Industrial
Place ID:	Not reported
WDID:	8 33I013651
Program Type:	Not reported
Adoption Date Of Regulatory Measure:	Not reported
Effective Date Of Regulatory Measure:	Not reported
Expiration Date Of Regulatory Measure:	Not reported
Termination Date Of Regulatory Measure:	Not reported
Discharge Name:	Not reported
Discharge Address:	Not reported
Discharge City:	Not reported
Discharge State:	Not reported
Discharge Zip:	Not reported
Received Date:	05/09/2008
Processed Date:	12/31/1997
Status:	Active
Status Date:	12/31/1997
Place Size:	3
Place Size Unit:	Acres
Contact:	Rick Finney
Contact Title:	Not reported
Contact Phone:	951-681-3900
Contact Phone Ext:	Not reported
Contact Email:	m.bennett@adc3900.com
Operator Name:	Aluminum Die Casting Co Inc
Operator Address:	10775 San Sevaine Way

ALUMINUM DIE CASTING CO INC (Continued) **1000300342**

Operator City:	Mira Loma
Operator State:	California
Operator Zip:	91752
Operator Contact:	Mike Bennett
Operator Contact Title:	Not reported
Operator Contact Phone:	951-681-3900
Operator Contact Phone Ext:	Not reported
Operator Contact Email:	purchasing@adc3900.com
Operator Type:	Private Business
Developer:	Not reported
Developer Address:	Not reported
Developer City:	Not reported
Developer State:	California
Developer Zip:	Not reported
Developer Contact:	Not reported
Developer Contact Title:	Not reported
Constype Linear Utility Ind:	Not reported
Emergency Phone:	951-681-3900
Emergency Phone Ext:	Not reported
Constype Above Ground Ind:	Not reported
Constype Below Ground Ind:	Not reported
Constype Cable Line Ind:	Not reported
Constype Comm Line Ind:	Not reported
Constype Commertial Ind:	Not reported
Constype Electrical Line Ind:	Not reported
Constype Gas Line Ind:	Not reported
Constype Industrial Ind:	Not reported
Constype Other Description:	Not reported
Constype Other Ind:	Not reported
Constype Recons Ind:	Not reported
Constype Residential Ind:	Not reported
Constype Transport Ind:	Not reported
Constype Utility Description:	Not reported
Constype Utility Ind:	Not reported
Constype Water Sewer Ind:	Not reported
Dir Discharge Uswater Ind:	N
Receiving Water Name:	Santa Ana River
Certifier:	Michael Bennett
Certifier Title:	President
Certification Date:	05-MAR-15
Primary Sic:	3363-Aluminum Die-Castings
Secondary Sic:	Not reported
Tertiary Sic:	Not reported
NPDES Number:	CAS000001
Status:	Active
Agency Number:	0
Region:	8
Regulatory Measure ID:	210846
Order Number:	97-03-DWQ
Regulatory Measure Type:	Enrollee
Place ID:	Not reported
WDID:	8 33I013651
Program Type:	Industrial
Adoption Date Of Regulatory Measure:	Not reported
Effective Date Of Regulatory Measure:	12/31/1997
Expiration Date Of Regulatory Measure:	Not reported

ALUMINUM DIE CASTING CO INC (Continued) **1000300342**

Termination Date Of Regulatory Measure:	Not reported
Discharge Name:	Aluminum Die Casting Co Inc
Discharge Address:	10775 San Sevaine Way
Discharge City:	Mira Loma
Discharge State:	California
Discharge Zip:	91752
Received Date:	Not reported
Processed Date:	Not reported
Status:	Not reported
Status Date:	Not reported
Place Size:	Not reported
Place Size Unit:	Not reported
Contact:	Not reported
Contact Title:	Not reported
Contact Phone:	Not reported
Contact Phone Ext:	Not reported
Contact Email:	Not reported
Operator Name:	Not reported
Operator Address:	Not reported
Operator City:	Not reported
Operator State:	Not reported
Operator Zip:	Not reported
Operator Contact:	Not reported
Operator Contact Title:	Not reported
Operator Contact Phone:	Not reported
Operator Contact Phone Ext:	Not reported
Operator Contact Email:	Not reported
Operator Type:	Not reported
Developer:	Not reported
Developer Address:	Not reported
Developer City:	Not reported
Developer State:	Not reported
Developer Zip:	Not reported
Developer Contact:	Not reported
Developer Contact Title:	Not reported
Constype Linear Utility Ind:	Not reported
Emergency Phone:	Not reported
Emergency Phone Ext:	Not reported
Constype Above Ground Ind:	Not reported
Constype Below Ground Ind:	Not reported
Constype Cable Line Ind:	Not reported
Constype Comm Line Ind:	Not reported
Constype Commertial Ind:	Not reported
Constype Electrical Line Ind:	Not reported
Constype Gas Line Ind:	Not reported
Constype Industrial Ind:	Not reported
Constype Other Description:	Not reported
Constype Other Ind:	Not reported
Constype Recons Ind:	Not reported
Constype Residential Ind:	Not reported
Constype Transport Ind:	Not reported
Constype Utility Description:	Not reported
Constype Utility Ind:	Not reported
Constype Water Sewer Ind:	Not reported
Dir Discharge Uswater Ind:	Not reported
Receiving Water Name:	Not reported
Certifier:	Not reported

ALUMINUM DIE CASTING CO INC (Continued) **1000300342**

Certifier Title: Not reported
Certification Date: Not reported
Primary Sic: Not reported
Secondary Sic: Not reported
Tertiary Sic: Not reported

WDS:
Facility ID: Santa Ana River 33I013651
Facility Type: Not reported
Facility Status: Active - Any facility with a continuous or seasonal discharge that is under Waste Discharge Requirements.
NPDES Number: CAS000001 The 1st 2 characters designate the state. The remaining 7 are assigned by the Regional Board
Subregion: 8
Facility Telephone: Not reported
Facility Contact: Not reported
Agency Name: ALUMINUM DIE CASTING CO INC
Agency Address: Not reported
Agency City,St,Zip: 0
Agency Contact: Not reported
Agency Telephone: Not reported
Agency Type: Not reported
SIC Code: 0
SIC Code 2: Not reported
Primary Waste Type: Not reported
Primary Waste: Not reported
Waste Type2: Not reported
Waste2: Not reported
Primary Waste Type: Not reported
Secondary Waste: Not reported
Secondary Waste Type: Not reported
Design Flow: 0
Baseline Flow: 0
Reclamation: Not reported
POTW: Not reported
Treat To Water: Minor Threat to Water Quality. A violation of a regional board order should cause a relatively minor impairment of beneficial uses compared to a major or minor threat. Not: All nurds without a TTWQ will be considered a minor threat to water quality unless coded at a higher Level. A Zero (0) may be used to code those NURDS that are found to represent no threat to water quality.
Complexity: Category C - Facilities having no waste treatment systems, such as cooling water dischargers or thosewho must comply through best management practices, facilities with passive waste treatment and disposal systems, such as septic systems with subsurface disposal, or dischargers having waste storage systems with land disposal such as dairy waste ponds.

CIWQS:
Agency: Aluminum Die Casting Co Inc
Agency Address: 10775 San Sevaine Way, Mira Loma, CA 91752
Place/Project Type: Industrial - Aluminum Die-Castings
SIC/NAICS: 3363
Region: 8
Program: INDSTW

ALUMINUM DIE CASTING CO INC (Continued) **1000300342**

Regulatory Measure Status:	Active
Regulatory Measure Type:	Storm water industrial
Order Number:	2014-0057-DWQ
WDID:	8 33I013651
NPDES Number:	CAS000001
Adoption Date:	Not reported
Effective Date:	12/31/1997
Termination Date:	Not reported
Expiration/Review Date:	Not reported
Design Flow:	Not reported
Major/Minor:	Not reported
Complexity:	Not reported
TTWQ:	Not reported
Enforcement Actions within 5 years:	0
Violations within 5 years:	0
Latitude:	34.01766
Longitude:	-117.5198

71
NE
1/2-1
0.838 mi.
4427 ft.

ORCHID PAPER PRODUCTS
INDUSTRY AVENUE
FONTANA, CA 92335

RESPONSE **S102008381**
ENVIROSTOR **N/A**
HIST Cal-Sites

Relative:
Higher

Actual:
873 ft.

RESPONSE:

Facility ID:	36260001
Site Type:	State Response
Site Type Detail:	State Response or NPL
Acres:	1
National Priorities List:	NO
Cleanup Oversight Agencies:	NONE SPECIFIED
Lead Agency Description:	Not reported
Project Manager:	Not reported
Supervisor:	Thomas Cota
Division Branch:	Cleanup Cypress
Site Code:	Not reported
Site Mgmt. Req.:	NONE SPECIFIED
Assembly:	47
Senate:	20
Special Program Status:	Not reported
Status:	Certified
Status Date:	12/01/1983
Restricted Use:	NO
Funding:	Responsible Party
Latitude:	34.03867
Longitude:	-117.5215
APN:	NONE SPECIFIED
Past Use:	ILLEGAL DUMPING
Potential COC :	Pyridine
Confirmed COC:	30506-NO
Potential Description:	SOIL
Alias Name:	110033606417
Alias Type:	EPA (FRS #)
Alias Name:	36260001
Alias Type:	Envirostor ID Number

Completed Info:

Completed Area Name:	PROJECT WIDE

ORCHID PAPER PRODUCTS (Continued) **S102008381**

Completed Sub Area Name: Not reported
Completed Document Type: Certification
Completed Date: 12/01/1983
Comments: Our records do not indicate the actual date this site was certified.
Our records show 12/1983. We have used 12/01/1983 because this gives us the earliest statute of limitations.

Future Area Name: Not reported
Future Sub Area Name: Not reported
Future Document Type: Not reported
Future Due Date: Not reported
Schedule Area Name: Not reported
Schedule Sub Area Name: Not reported
Schedule Document Type: Not reported
Schedule Due Date: Not reported
Schedule Revised Date: Not reported

ENVIROSTOR:
Facility ID: 36260001
Status: Certified
Status Date: 12/01/1983
Site Code: Not reported
Site Type: State Response
Site Type Detailed: State Response or NPL
Acres: 1
NPL: NO
Regulatory Agencies: NONE SPECIFIED
Lead Agency: NONE SPECIFIED
Program Manager: Not reported
Supervisor: Thomas Cota
Division Branch: Cleanup Cypress
Assembly: 47
Senate: 20
Special Program: Not reported
Restricted Use: NO
Site Mgmt Req: NONE SPECIFIED
Funding: Responsible Party
Latitude: 34.03867
Longitude: -117.5215
APN: NONE SPECIFIED
Past Use: ILLEGAL DUMPING
Potential COC: Pyridine
Confirmed COC: 30506-NO
Potential Description: SOIL
Alias Name: 110033606417
Alias Type: EPA (FRS #)
Alias Name: 36260001
Alias Type: Envirostor ID Number

Completed Info:
Completed Area Name: PROJECT WIDE
Completed Sub Area Name: Not reported
Completed Document Type: Certification
Completed Date: 12/01/1983
Comments: Our records do not indicate the actual date this site was certified.
Our records show 12/1983. We have used 12/01/1983 because this gives us the earliest statute of limitations.

ORCHID PAPER PRODUCTS (Continued) **S102008381**

Future Area Name: Not reported
Future Sub Area Name: Not reported
Future Document Type: Not reported
Future Due Date: Not reported
Schedule Area Name: Not reported
Schedule Sub Area Name: Not reported
Schedule Document Type: Not reported
Schedule Due Date: Not reported
Schedule Revised Date: Not reported

Calsite:
Region: CYPRESS
Facility ID: 36260001
Facility Type: RP
Type: RESPONSIBLE PARTY
Branch: SB
Branch Name: SO CAL - CYPRESS
File Name: Not reported
State Senate District: 12011983
Status: CERTIFIED AS HAVING BEEN REMEDIED SATISFACTORILY UNDER DTSC OVERSIGHT
Status Name: CERTIFIED
Lead Agency: N/A
NPL: Not reported
SIC Code: 26
SIC Name: MANU - PAPER & ALLIED PRODUCTS
Access: Not reported
Cortese: Not reported
Hazardous Ranking Score: Not reported
Date Site Hazard Ranked: Not reported
Groundwater Contamination: Not reported
Staff Member Responsible for Site: Not reported
Supervisor Responsible for Site: Not reported
Region Water Control Board: Not reported
Region Water Control Board Name: Not reported
Lat/Long Direction: Not reported
Lat/Long (dms): 0 0 0 / 0 0 0
Lat/long Method: Not reported
Lat/Long Description: Not reported
State Assembly District Code: 62
State Senate District Code: 32
Facility ID: 36260001
Activity: CERT
Activity Name: CERTIFICATION
AWP Code: Not reported
Proposed Budget: 0
AWP Completion Date: Not reported
Revised Due Date: Not reported
Comments Date: 12011983
Est Person-Yrs to complete: 0
Estimated Size: Not reported
Request to Delete Activity: Not reported
Activity Status: CERT
Definition of Status: CERTIFIED
Liquids Removed (Gals): 0
Liquids Treated (Gals): 0
Action Included Capping: Not reported
Well Decommissioned: Not reported

ORCHID PAPER PRODUCTS (Continued) **S102008381**

Action Included Fencing:	Not reported
Removal Action Certification:	Not reported
Activity Comments:	Not reported
For Commercial Reuse:	0
For Industrial Reuse:	0
For Residential Reuse:	0
Unknown Type:	0
Alternate Address:	INDUSTRY AVENUE
Alternate City,St,Zip:	FONTANA, CA 92335
Background Info:	Not reported
Comments Date:	01181996
Comments:	Our records do not indicate the actual date this site was
Comments Date:	01181996
Comments:	certified. Our records show 12/1983. We have used
Comments Date:	01181996
Comments:	12/01/1983 because this gives us the earliest statute of
Comments Date:	01181996
Comments:	limitations.
Comments Date:	01181996
Comments:	Not reported
Comments Date:	12011983
Comments:	28 solvent drums and an unspecified amount of contaminated
Comments Date:	12011983
Comments:	soil removed.
Comments Date:	12011983
Comments:	This certification was confirmed by a report prepared by the
Comments Date:	12011983
Comments:	Auditor General. The Auditor General conducted an audit of
Comments Date:	12011983
Comments:	the Department’s records to confirm a list of sites where
Comments Date:	12011983
Comments:	the Department was involved in the cleanup and the cleanup
Comments Date:	12011983
Comments:	had been completed. This Auditor General list became the
Comments Date:	12011983
Comments:	basis for our historical certification information. Many of
Comments Date:	12011983
Comments:	the sites on this list were handled by our Surveillance and
Comments Date:	12011983
Comments:	Enforcement Staff. Much of this work was in response to
Comments Date:	12011983
Comments:	complaints from the public or reports from industry and the
Comments Date:	12011983
Comments:	response action may have only addressed the immediate
Comments Date:	12011983
Comments:	problem and not the entire facility.
ID Name:	Not reported
ID Value:	Not reported
Alternate Name:	ORCHID PAPER PRODUCTS
Alternate Name:	Not reported
Special Programs Code:	Not reported
Special Programs Name:	Not reported

72
NE
1/2-1
0.867 mi.
4580 ft.

SIERRA ALUMINUM CO. - 11806 PACIFIC AVE.
11806 PACIFIC AVENUE
FONTANA, CA 92337

ENVIROSTOR
NPDES
CIWQS

S110736090
N/A

Relative:
Higher

Actual:
868 ft.

ENVIROSTOR:

Facility ID:	71003587
Status:	No Action Required
Status Date:	01/19/2001
Site Code:	Not reported
Site Type:	Tiered Permit
Site Type Detailed:	Tiered Permit
Acres:	Not reported
NPL:	NO
Regulatory Agencies:	NONE SPECIFIED
Lead Agency:	NONE SPECIFIED
Program Manager:	Not reported
Supervisor:	Not reported
Division Branch:	Cleanup Cypress
Assembly:	47
Senate:	20
Special Program:	Not reported
Restricted Use:	NO
Site Mgmt Req:	NONE SPECIFIED
Funding:	Not reported
Latitude:	34.03888
Longitude:	-117.5191
APN:	NONE SPECIFIED
Past Use:	MANUFACTURING - METAL
Potential COC:	NONE SPECIFIED
Confirmed COC:	NONE SPECIFIED
Potential Description:	NONE SPECIFIED
Alias Name:	CA0001037902
Alias Type:	EPA Identification Number
Alias Name:	71003587
Alias Type:	Envirostor ID Number

Completed Info:

Completed Area Name:	PROJECT WIDE
Completed Sub Area Name:	Not reported
Completed Document Type:	Phase 1
Completed Date:	01/16/2007
Comments:	Not reported
Completed Area Name:	PROJECT WIDE
Completed Sub Area Name:	Not reported
Completed Document Type:	Phase I Verification
Completed Date:	01/16/2007
Comments:	Not reported
Completed Area Name:	PROJECT WIDE
Completed Sub Area Name:	Not reported
Completed Document Type:	Phase 1 Non-Submittal
Completed Date:	01/19/2001
Comments:	Not reported
Future Area Name:	Not reported
Future Sub Area Name:	Not reported
Future Document Type:	Not reported

SIERRA ALUMINUM CO. - 11806 PACIFIC AVE. (Continued) **S110736090**

Future Due Date:	Not reported
Schedule Area Name:	Not reported
Schedule Sub Area Name:	Not reported
Schedule Document Type:	Not reported
Schedule Due Date:	Not reported
Schedule Revised Date:	Not reported

NPDES:

Facility Status:	Active
NPDES Number:	CAS000001
Region:	8
Agency Number:	0
Regulatory Measure ID:	213354
Place ID:	Not reported
Order Number:	97-03-DWQ
WDID:	8 36I012005
Regulatory Measure Type:	Enrollee
Program Type:	Industrial
Adoption Date Of Regulatory Measure:	Not reported
Effective Date Of Regulatory Measure:	11/29/1995
Termination Date Of Regulatory Measure:	Not reported
Expiration Date Of Regulatory Measure:	Not reported
Discharge Address:	2345 Fleetwood Drive
Discharge Name:	Sierra Aluminum Company
Discharge City:	Riverside
Discharge State:	California
Discharge Zip:	92509
Status:	Not reported
Status Date:	Not reported
Operator Name:	Not reported
Operator Address:	Not reported
Operator City:	Not reported
Operator State:	Not reported
Operator Zip:	Not reported

NPDES as of 03/2018:

NPDES Number:	CAS000001
Status:	Active
Agency Number:	0
Region:	8
Regulatory Measure ID:	213354
Order Number:	97-03-DWQ
Regulatory Measure Type:	Enrollee
Place ID:	Not reported
WDID:	8 36I012005
Program Type:	Industrial
Adoption Date Of Regulatory Measure:	Not reported
Effective Date Of Regulatory Measure:	11/29/1995
Expiration Date Of Regulatory Measure:	Not reported
Termination Date Of Regulatory Measure:	Not reported
Discharge Name:	Sierra Aluminum Company
Discharge Address:	2345 Fleetwood Drive
Discharge City:	Riverside
Discharge State:	California
Discharge Zip:	92509
Received Date:	Not reported
Processed Date:	Not reported

SIERRA ALUMINUM CO. - 11806 PACIFIC AVE. (Continued) **S110736090**

Status:	Not reported
Status Date:	Not reported
Place Size:	Not reported
Place Size Unit:	Not reported
Contact:	Not reported
Contact Title:	Not reported
Contact Phone:	Not reported
Contact Phone Ext:	Not reported
Contact Email:	Not reported
Operator Name:	Not reported
Operator Address:	Not reported
Operator City:	Not reported
Operator State:	Not reported
Operator Zip:	Not reported
Operator Contact:	Not reported
Operator Contact Title:	Not reported
Operator Contact Phone:	Not reported
Operator Contact Phone Ext:	Not reported
Operator Contact Email:	Not reported
Operator Type:	Not reported
Developer:	Not reported
Developer Address:	Not reported
Developer City:	Not reported
Developer State:	Not reported
Developer Zip:	Not reported
Developer Contact:	Not reported
Developer Contact Title:	Not reported
Constype Linear Utility Ind:	Not reported
Emergency Phone:	Not reported
Emergency Phone Ext:	Not reported
Constype Above Ground Ind:	Not reported
Constype Below Ground Ind:	Not reported
Constype Cable Line Ind:	Not reported
Constype Comm Line Ind:	Not reported
Constype Commertial Ind:	Not reported
Constype Electrical Line Ind:	Not reported
Constype Gas Line Ind:	Not reported
Constype Industrial Ind:	Not reported
Constype Other Description:	Not reported
Constype Other Ind:	Not reported
Constype Recons Ind:	Not reported
Constype Residential Ind:	Not reported
Constype Transport Ind:	Not reported
Constype Utility Description:	Not reported
Constype Utility Ind:	Not reported
Constype Water Sewer Ind:	Not reported
Dir Discharge Uswater Ind:	Not reported
Receiving Water Name:	Not reported
Certifier:	Not reported
Certifier Title:	Not reported
Certification Date:	Not reported
Primary Sic:	Not reported
Secondary Sic:	Not reported
Tertiary Sic:	Not reported
NPDES Number:	Not reported
Status:	Not reported

SIERRA ALUMINUM CO. - 11806 PACIFIC AVE. (Continued) **S110736090**

Agency Number:	Not reported
Region:	8
Regulatory Measure ID:	213354
Order Number:	Not reported
Regulatory Measure Type:	Industrial
Place ID:	Not reported
WDID:	8 36I012005
Program Type:	Not reported
Adoption Date Of Regulatory Measure:	Not reported
Effective Date Of Regulatory Measure:	Not reported
Expiration Date Of Regulatory Measure:	Not reported
Termination Date Of Regulatory Measure:	Not reported
Discharge Name:	Not reported
Discharge Address:	Not reported
Discharge City:	Not reported
Discharge State:	Not reported
Discharge Zip:	Not reported
Received Date:	05/09/2008
Processed Date:	11/29/1995
Status:	Active
Status Date:	11/29/1995
Place Size:	196949
Place Size Unit:	SqFt
Contact:	Naro S Kuch
Contact Title:	Not reported
Contact Phone:	951-781-7800
Contact Phone Ext:	Not reported
Contact Email:	nkuch@sierraaluminium.com
Operator Name:	Sierra Aluminum Company
Operator Address:	2345 Fleetwood Drive
Operator City:	Riverside
Operator State:	California
Operator Zip:	92509
Operator Contact:	Naro S Kuch
Operator Contact Title:	Not reported
Operator Contact Phone:	951-934-4014
Operator Contact Phone Ext:	Not reported
Operator Contact Email:	nkuch@sierraaluminium.com
Operator Type:	Private Business
Developer:	Not reported
Developer Address:	Not reported
Developer City:	Not reported
Developer State:	California
Developer Zip:	Not reported
Developer Contact:	Not reported
Developer Contact Title:	Not reported
Constype Linear Utility Ind:	Not reported
Emergency Phone:	909-360-8292
Emergency Phone Ext:	Not reported
Constype Above Ground Ind:	Not reported
Constype Below Ground Ind:	Not reported
Constype Cable Line Ind:	Not reported
Constype Comm Line Ind:	Not reported
Constype Commertial Ind:	Not reported
Constype Electrical Line Ind:	Not reported
Constype Gas Line Ind:	Not reported
Constype Industrial Ind:	Not reported

SIERRA ALUMINUM CO. - 11806 PACIFIC AVE. (Continued) **S110736090**

Constype Other Description:	Not reported
Constype Other Ind:	Not reported
Constype Recons Ind:	Not reported
Constype Residential Ind:	Not reported
Constype Transport Ind:	Not reported
Constype Utility Description:	Not reported
Constype Utility Ind:	Not reported
Constype Water Sewer Ind:	Not reported
Dir Discharge Uswater Ind:	N
Receiving Water Name:	East Etiwanda Creek
Certifier:	Naro Kuch
Certifier Title:	Environmental Manager
Certification Date:	03-JUN-15
Primary Sic:	3354-Aluminum Extruded Products
Secondary Sic:	Not reported
Tertiary Sic:	Not reported

Facility Status:	Not reported
NPDES Number:	Not reported
Region:	Not reported
Agency Number:	Not reported
Regulatory Measure ID:	Not reported
Place ID:	Not reported
Order Number:	Not reported
WDID:	8 36I012005
Regulatory Measure Type:	Industrial
Program Type:	Not reported
Adoption Date Of Regulatory Measure:	Not reported
Effective Date Of Regulatory Measure:	Not reported
Termination Date Of Regulatory Measure:	Not reported
Expiration Date Of Regulatory Measure:	Not reported
Discharge Address:	Not reported
Discharge Name:	Not reported
Discharge City:	Not reported
Discharge State:	Not reported
Discharge Zip:	Not reported
Status:	Active
Status Date:	11/29/1995
Operator Name:	Sierra Aluminum Company
Operator Address:	2345 Fleetwood Drive
Operator City:	Riverside
Operator State:	California
Operator Zip:	92509

NPDES as of 03/2018:

NPDES Number:	CAS000001
Status:	Active
Agency Number:	0
Region:	8
Regulatory Measure ID:	213354
Order Number:	97-03-DWQ
Regulatory Measure Type:	Enrollee
Place ID:	Not reported
WDID:	8 36I012005
Program Type:	Industrial
Adoption Date Of Regulatory Measure:	Not reported
Effective Date Of Regulatory Measure:	11/29/1995

SIERRA ALUMINUM CO. - 11806 PACIFIC AVE. (Continued) **S110736090**

Expiration Date Of Regulatory Measure:	Not reported
Termination Date Of Regulatory Measure:	Not reported
Discharge Name:	Sierra Aluminum Company
Discharge Address:	2345 Fleetwood Drive
Discharge City:	Riverside
Discharge State:	California
Discharge Zip:	92509
Received Date:	Not reported
Processed Date:	Not reported
Status:	Not reported
Status Date:	Not reported
Place Size:	Not reported
Place Size Unit:	Not reported
Contact:	Not reported
Contact Title:	Not reported
Contact Phone:	Not reported
Contact Phone Ext:	Not reported
Contact Email:	Not reported
Operator Name:	Not reported
Operator Address:	Not reported
Operator City:	Not reported
Operator State:	Not reported
Operator Zip:	Not reported
Operator Contact:	Not reported
Operator Contact Title:	Not reported
Operator Contact Phone:	Not reported
Operator Contact Phone Ext:	Not reported
Operator Contact Email:	Not reported
Operator Type:	Not reported
Developer:	Not reported
Developer Address:	Not reported
Developer City:	Not reported
Developer State:	Not reported
Developer Zip:	Not reported
Developer Contact:	Not reported
Developer Contact Title:	Not reported
Constype Linear Utility Ind:	Not reported
Emergency Phone:	Not reported
Emergency Phone Ext:	Not reported
Constype Above Ground Ind:	Not reported
Constype Below Ground Ind:	Not reported
Constype Cable Line Ind:	Not reported
Constype Comm Line Ind:	Not reported
Constype Commertial Ind:	Not reported
Constype Electrical Line Ind:	Not reported
Constype Gas Line Ind:	Not reported
Constype Industrial Ind:	Not reported
Constype Other Description:	Not reported
Constype Other Ind:	Not reported
Constype Recons Ind:	Not reported
Constype Residential Ind:	Not reported
Constype Transport Ind:	Not reported
Constype Utility Description:	Not reported
Constype Utility Ind:	Not reported
Constype Water Sewer Ind:	Not reported
Dir Discharge Uswater Ind:	Not reported
Receiving Water Name:	Not reported

SIERRA ALUMINUM CO. - 11806 PACIFIC AVE. (Continued) **S110736090**

Certifier:	Not reported
Certifier Title:	Not reported
Certification Date:	Not reported
Primary Sic:	Not reported
Secondary Sic:	Not reported
Tertiary Sic:	Not reported
NPDES Number:	Not reported
Status:	Not reported
Agency Number:	Not reported
Region:	8
Regulatory Measure ID:	213354
Order Number:	Not reported
Regulatory Measure Type:	Industrial
Place ID:	Not reported
WDID:	8 36I012005
Program Type:	Not reported
Adoption Date Of Regulatory Measure:	Not reported
Effective Date Of Regulatory Measure:	Not reported
Expiration Date Of Regulatory Measure:	Not reported
Termination Date Of Regulatory Measure:	Not reported
Discharge Name:	Not reported
Discharge Address:	Not reported
Discharge City:	Not reported
Discharge State:	Not reported
Discharge Zip:	Not reported
Received Date:	05/09/2008
Processed Date:	11/29/1995
Status:	Active
Status Date:	11/29/1995
Place Size:	196949
Place Size Unit:	SqFt
Contact:	Naro S Kuch
Contact Title:	Not reported
Contact Phone:	951-781-7800
Contact Phone Ext:	Not reported
Contact Email:	nkuch@sierraaluminium.com
Operator Name:	Sierra Aluminum Company
Operator Address:	2345 Fleetwood Drive
Operator City:	Riverside
Operator State:	California
Operator Zip:	92509
Operator Contact:	Naro S Kuch
Operator Contact Title:	Not reported
Operator Contact Phone:	951-934-4014
Operator Contact Phone Ext:	Not reported
Operator Contact Email:	nkuch@sierraaluminium.com
Operator Type:	Private Business
Developer:	Not reported
Developer Address:	Not reported
Developer City:	Not reported
Developer State:	California
Developer Zip:	Not reported
Developer Contact:	Not reported
Developer Contact Title:	Not reported
Constype Linear Utility Ind:	Not reported
Emergency Phone:	909-360-8292

SIERRA ALUMINUM CO. - 11806 PACIFIC AVE. (Continued) **S110736090**

Emergency Phone Ext:	Not reported
Constype Above Ground Ind:	Not reported
Constype Below Ground Ind:	Not reported
Constype Cable Line Ind:	Not reported
Constype Comm Line Ind:	Not reported
Constype Commertial Ind:	Not reported
Constype Electrical Line Ind:	Not reported
Constype Gas Line Ind:	Not reported
Constype Industrial Ind:	Not reported
Constype Other Description:	Not reported
Constype Other Ind:	Not reported
Constype Recons Ind:	Not reported
Constype Residential Ind:	Not reported
Constype Transport Ind:	Not reported
Constype Utility Description:	Not reported
Constype Utility Ind:	Not reported
Constype Water Sewer Ind:	Not reported
Dir Discharge Uswater Ind:	N
Receiving Water Name:	East Etiwanda Creek
Certifier:	Naro Kuch
Certifier Title:	Environmental Manager
Certification Date:	03-JUN-15
Primary Sic:	3354-Aluminum Extruded Products
Secondary Sic:	Not reported
Tertiary Sic:	Not reported

CIWQS:

Agency:	Sierra Aluminum Company
Agency Address:	2345 Fleetwood Drive, Riverside, CA 92509
Place/Project Type:	Industrial - Aluminum Extruded Products
SIC/NAICS:	3354
Region:	8
Program:	INDSTW
Regulatory Measure Status:	Active
Regulatory Measure Type:	Storm water industrial
Order Number:	2014-0057-DWQ
WDID:	8 36I012005
NPDES Number:	CAS000001
Adoption Date:	Not reported
Effective Date:	11/29/1995
Termination Date:	Not reported
Expiration/Review Date:	Not reported
Design Flow:	Not reported
Major/Minor:	Not reported
Complexity:	Not reported
TTWQ:	Not reported
Enforcement Actions within 5 years:	0
Violations within 5 years:	0
Latitude:	34.039294
Longitude:	-117.518317

73
ESE
1/2-1
0.891 mi.
4704 ft.

LORCIN ENGRG. CO., INC.
3830 WACKER DRIVE
MIRA LOMA, CA 91752

ENVIROSTOR **S103975262**
N/A

Relative:
Lower

Actual:
781 ft.

ENVIROSTOR:

Facility ID:	71003324
Status:	Inactive - Needs Evaluation
Status Date:	Not reported
Site Code:	Not reported
Site Type:	Tiered Permit
Site Type Detailed:	Tiered Permit
Acres:	Not reported
NPL:	NO
Regulatory Agencies:	NONE SPECIFIED
Lead Agency:	NONE SPECIFIED
Program Manager:	Not reported
Supervisor:	Not reported
Division Branch:	Cleanup Cypress
Assembly:	60
Senate:	31
Special Program:	Not reported
Restricted Use:	NO
Site Mgmt Req:	NONE SPECIFIED
Funding:	Not reported
Latitude:	34.01695
Longitude:	-117.5144
APN:	NONE SPECIFIED
Past Use:	NONE SPECIFIED
Potential COC:	NONE SPECIFIED
Confirmed COC:	NONE SPECIFIED
Potential Description:	NONE SPECIFIED
Alias Name:	CAL000116213
Alias Type:	EPA Identification Number
Alias Name:	71003324
Alias Type:	Envirostor ID Number

Completed Info:

Completed Area Name:	Not reported
Completed Sub Area Name:	Not reported
Completed Document Type:	Not reported
Completed Date:	Not reported
Comments:	Not reported
Future Area Name:	Not reported
Future Sub Area Name:	Not reported
Future Document Type:	Not reported
Future Due Date:	Not reported
Schedule Area Name:	Not reported
Schedule Sub Area Name:	Not reported
Schedule Document Type:	Not reported
Schedule Due Date:	Not reported
Schedule Revised Date:	Not reported

74
NE
1/2-1
0.961 mi.
5072 ft.

SIERRA ALUMINUM CO.
11711 PACIFIC AVENUE
FONTANA, CA 92335

ENVIROSTOR **S118757433**
N/A

Relative:
Higher

Actual:
874 ft.

ENVIROSTOR:

Facility ID:	71002974
Status:	No Action Required
Status Date:	Not reported
Site Code:	Not reported
Site Type:	Tiered Permit
Site Type Detailed:	Tiered Permit
Acres:	Not reported
NPL:	NO
Regulatory Agencies:	NONE SPECIFIED
Lead Agency:	NONE SPECIFIED
Program Manager:	Not reported
Supervisor:	Not reported
Division Branch:	Cleanup Cypress
Assembly:	47
Senate:	20
Special Program:	Not reported
Restricted Use:	NO
Site Mgmt Req:	NONE SPECIFIED
Funding:	Not reported
Latitude:	34.03888
Longitude:	-117.5175
APN:	NONE SPECIFIED
Past Use:	MANUFACTURING - METAL
Potential COC:	NONE SPECIFIED
Confirmed COC:	NONE SPECIFIED
Potential Description:	NONE SPECIFIED
Alias Name:	CAD982030678
Alias Type:	EPA Identification Number
Alias Name:	71002974
Alias Type:	Envirostor ID Number

Completed Info:

Completed Area Name:	PROJECT WIDE
Completed Sub Area Name:	Not reported
Completed Document Type:	Phase 1
Completed Date:	01/16/2007
Comments:	Not reported
Future Area Name:	Not reported
Future Sub Area Name:	Not reported
Future Document Type:	Not reported
Future Due Date:	Not reported
Schedule Area Name:	Not reported
Schedule Sub Area Name:	Not reported
Schedule Document Type:	Not reported
Schedule Due Date:	Not reported
Schedule Revised Date:	Not reported

Count: 4 records. ORPHAN SUMMARY

City	EDR ID	Site Name	Site Address	Zip	Database(s)
ONTARIO	S107534604		509 N CAMILLIA ST (CROSS- E ST	91761	CDL
ONTARIO	1009508586	SO CAL GAS/ONTARIO MGP	CORNER OF CAMPUS, MARTLAND, MO	91761	EDR MGP
ONTARIO	S101481941	MILLIKEN SANITARY LANDFILL	INTERSECTION: MILLIKEN AVE & M	91761	ENVIROSTOR
ONTARIO	S121698092	SAFEWAY PLAZA CLEANERS	2250 C S EUCLID ST	91761	DRYCLEANERS

GOVERNMENT RECORDS SEARCHED / DATA CURRENCY TRACKING

To maintain currency of the following federal and state databases, EDR contacts the appropriate governmental agency on a monthly or quarterly basis, as required.

Number of Days to Update: Provides confirmation that EDR is reporting records that have been updated within 90 days from the date the government agency made the information available to the public.

STANDARD ENVIRONMENTAL RECORDS

Federal NPL site list

NPL: National Priority List

National Priorities List (Superfund). The NPL is a subset of CERCLIS and identifies over 1,200 sites for priority cleanup under the Superfund Program. NPL sites may encompass relatively large areas. As such, EDR provides polygon coverage for over 1,000 NPL site boundaries produced by EPA's Environmental Photographic Interpretation Center (EPIC) and regional EPA offices.

Date of Government Version: 07/17/2018
Date Data Arrived at EDR: 08/09/2018
Date Made Active in Reports: 09/07/2018
Number of Days to Update: 29

Source: EPA
Telephone: N/A
Last EDR Contact: 10/04/2018
Next Scheduled EDR Contact: 01/14/2019
Data Release Frequency: Quarterly

NPL Site Boundaries

Sources:

EPA's Environmental Photographic Interpretation Center (EPIC)
Telephone: 202-564-7333

EPA Region 1
Telephone 617-918-1143

EPA Region 6
Telephone: 214-655-6659

EPA Region 3
Telephone 215-814-5418

EPA Region 7
Telephone: 913-551-7247

EPA Region 4
Telephone 404-562-8033

EPA Region 8
Telephone: 303-312-6774

EPA Region 5
Telephone 312-886-6686

EPA Region 9
Telephone: 415-947-4246

EPA Region 10
Telephone 206-553-8665

Proposed NPL: Proposed National Priority List Sites

A site that has been proposed for listing on the National Priorities List through the issuance of a proposed rule in the Federal Register. EPA then accepts public comments on the site, responds to the comments, and places on the NPL those sites that continue to meet the requirements for listing.

Date of Government Version: 07/17/2018
Date Data Arrived at EDR: 08/09/2018
Date Made Active in Reports: 09/07/2018
Number of Days to Update: 29

Source: EPA
Telephone: N/A
Last EDR Contact: 10/04/2018
Next Scheduled EDR Contact: 01/14/2019
Data Release Frequency: Quarterly

NPL LIENS: Federal Superfund Liens

Federal Superfund Liens. Under the authority granted the USEPA by CERCLA of 1980, the USEPA has the authority to file liens against real property in order to recover remedial action expenditures or when the property owner received notification of potential liability. USEPA compiles a listing of filed notices of Superfund Liens.

Date of Government Version: 10/15/1991
Date Data Arrived at EDR: 02/02/1994
Date Made Active in Reports: 03/30/1994
Number of Days to Update: 56

Source: EPA
Telephone: 202-564-4267
Last EDR Contact: 08/15/2011
Next Scheduled EDR Contact: 11/28/2011
Data Release Frequency: No Update Planned

Federal Delisted NPL site list

Delisted NPL: National Priority List Deletions

The National Oil and Hazardous Substances Pollution Contingency Plan (NCP) establishes the criteria that the EPA uses to delete sites from the NPL. In accordance with 40 CFR 300.425.(e), sites may be deleted from the NPL where no further response is appropriate.

Date of Government Version: 07/17/2018
Date Data Arrived at EDR: 08/09/2018
Date Made Active in Reports: 09/07/2018
Number of Days to Update: 29

Source: EPA
Telephone: N/A
Last EDR Contact: 10/04/2018
Next Scheduled EDR Contact: 01/14/2019
Data Release Frequency: Quarterly

Federal CERCLIS list

FEDERAL FACILITY: Federal Facility Site Information listing

A listing of National Priority List (NPL) and Base Realignment and Closure (BRAC) sites found in the Comprehensive Environmental Response, Compensation and Liability Information System (CERCLIS) Database where EPA Federal Facilities Restoration and Reuse Office is involved in cleanup activities.

Date of Government Version: 11/07/2016
Date Data Arrived at EDR: 01/05/2017
Date Made Active in Reports: 04/07/2017
Number of Days to Update: 92

Source: Environmental Protection Agency
Telephone: 703-603-8704
Last EDR Contact: 07/06/2018
Next Scheduled EDR Contact: 10/15/2018
Data Release Frequency: Varies

SEMS: Superfund Enterprise Management System

SEMS (Superfund Enterprise Management System) tracks hazardous waste sites, potentially hazardous waste sites, and remedial activities performed in support of EPA's Superfund Program across the United States. The list was formerly know as CERCLIS, renamed to SEMS by the EPA in 2015. The list contains data on potentially hazardous waste sites that have been reported to the USEPA by states, municipalities, private companies and private persons, pursuant to Section 103 of the Comprehensive Environmental Response, Compensation, and Liability Act (CERCLA). This dataset also contains sites which are either proposed to or on the National Priorities List (NPL) and the sites which are in the screening and assessment phase for possible inclusion on the NPL.

Date of Government Version: 07/17/2018
Date Data Arrived at EDR: 08/09/2018
Date Made Active in Reports: 09/07/2018
Number of Days to Update: 29

Source: EPA
Telephone: 800-424-9346
Last EDR Contact: 10/04/2018
Next Scheduled EDR Contact: 01/28/2019
Data Release Frequency: Quarterly

Federal CERCLIS NFRAP site list

SEMS-ARCHIVE: Superfund Enterprise Management System Archive

SEMS-ARCHIVE (Superfund Enterprise Management System Archive) tracks sites that have no further interest under the Federal Superfund Program based on available information. The list was formerly known as the CERCLIS-NFRAP, renamed to SEMS ARCHIVE by the EPA in 2015. EPA may perform a minimal level of assessment work at a site while it is archived if site conditions change and/or new information becomes available. Archived sites have been removed and archived from the inventory of SEMS sites. Archived status indicates that, to the best of EPA's knowledge, assessment at a site has been completed and that EPA has determined no further steps will be taken to list the site on the National Priorities List (NPL), unless information indicates this decision was not appropriate or other considerations require a recommendation for listing at a later time. The decision does not necessarily mean that there is no hazard associated with a given site; it only means that. based upon available information, the location is not judged to be potential NPL site.

Date of Government Version: 07/17/2018
Date Data Arrived at EDR: 08/09/2018
Date Made Active in Reports: 09/07/2018
Number of Days to Update: 29

Source: EPA
Telephone: 800-424-9346
Last EDR Contact: 10/04/2018
Next Scheduled EDR Contact: 01/28/2019
Data Release Frequency: Quarterly

Federal RCRA CORRACTS facilities list

CORRACTS: Corrective Action Report

CORRACTS identifies hazardous waste handlers with RCRA corrective action activity.

Date of Government Version: 03/01/2018
Date Data Arrived at EDR: 03/28/2018
Date Made Active in Reports: 06/22/2018
Number of Days to Update: 86

Source: EPA
Telephone: 800-424-9346
Last EDR Contact: 09/19/2018
Next Scheduled EDR Contact: 01/07/2019
Data Release Frequency: Quarterly

Federal RCRA non-CORRACTS TSD facilities list

RCRA-TSDF: RCRA - Treatment, Storage and Disposal

RCRAInfo is EPA's comprehensive information system, providing access to data supporting the Resource Conservation and Recovery Act (RCRA) of 1976 and the Hazardous and Solid Waste Amendments (HSWA) of 1984. The database includes selective information on sites which generate, transport, store, treat and/or dispose of hazardous waste as defined by the Resource Conservation and Recovery Act (RCRA). Transporters are individuals or entities that move hazardous waste from the generator offsite to a facility that can recycle, treat, store, or dispose of the waste. TSDFs treat, store, or dispose of the waste.

Date of Government Version: 03/01/2018
Date Data Arrived at EDR: 03/28/2018
Date Made Active in Reports: 06/22/2018
Number of Days to Update: 86

Source: Environmental Protection Agency
Telephone: (415) 495-8895
Last EDR Contact: 09/19/2018
Next Scheduled EDR Contact: 01/07/2019
Data Release Frequency: Quarterly

Federal RCRA generators list

RCRA-LQG: RCRA - Large Quantity Generators

RCRAInfo is EPA's comprehensive information system, providing access to data supporting the Resource Conservation and Recovery Act (RCRA) of 1976 and the Hazardous and Solid Waste Amendments (HSWA) of 1984. The database includes selective information on sites which generate, transport, store, treat and/or dispose of hazardous waste as defined by the Resource Conservation and Recovery Act (RCRA). Large quantity generators (LQGs) generate over 1,000 kilograms (kg) of hazardous waste, or over 1 kg of acutely hazardous waste per month.

Date of Government Version: 03/01/2018
Date Data Arrived at EDR: 03/28/2018
Date Made Active in Reports: 06/22/2018
Number of Days to Update: 86

Source: Environmental Protection Agency
Telephone: (415) 495-8895
Last EDR Contact: 09/19/2018
Next Scheduled EDR Contact: 01/07/2019
Data Release Frequency: Quarterly

RCRA-SQG: RCRA - Small Quantity Generators

RCRAInfo is EPA's comprehensive information system, providing access to data supporting the Resource Conservation and Recovery Act (RCRA) of 1976 and the Hazardous and Solid Waste Amendments (HSWA) of 1984. The database includes selective information on sites which generate, transport, store, treat and/or dispose of hazardous waste as defined by the Resource Conservation and Recovery Act (RCRA). Small quantity generators (SQGs) generate between 100 kg and 1,000 kg of hazardous waste per month.

Date of Government Version: 03/01/2018
Date Data Arrived at EDR: 03/28/2018
Date Made Active in Reports: 06/22/2018
Number of Days to Update: 86

Source: Environmental Protection Agency
Telephone: (415) 495-8895
Last EDR Contact: 09/19/2018
Next Scheduled EDR Contact: 01/07/2019
Data Release Frequency: Quarterly

RCRA-CESQG: RCRA - Conditionally Exempt Small Quantity Generators

RCRAInfo is EPA's comprehensive information system, providing access to data supporting the Resource Conservation and Recovery Act (RCRA) of 1976 and the Hazardous and Solid Waste Amendments (HSWA) of 1984. The database includes selective information on sites which generate, transport, store, treat and/or dispose of hazardous waste as defined by the Resource Conservation and Recovery Act (RCRA). Conditionally exempt small quantity generators (CESQGs) generate less than 100 kg of hazardous waste, or less than 1 kg of acutely hazardous waste per month.

Date of Government Version: 03/01/2018
Date Data Arrived at EDR: 03/28/2018
Date Made Active in Reports: 06/22/2018
Number of Days to Update: 86

Source: Environmental Protection Agency
Telephone: (415) 495-8895
Last EDR Contact: 09/19/2018
Next Scheduled EDR Contact: 01/07/2019
Data Release Frequency: Quarterly

Federal institutional controls / engineering controls registries

LUCIS: Land Use Control Information System

LUCIS contains records of land use control information pertaining to the former Navy Base Realignment and Closure properties.

Date of Government Version: 05/14/2018
Date Data Arrived at EDR: 05/18/2018
Date Made Active in Reports: 07/20/2018
Number of Days to Update: 63

Source: Department of the Navy
Telephone: 843-820-7326
Last EDR Contact: 10/15/2018
Next Scheduled EDR Contact: 02/25/2019
Data Release Frequency: Varies

US ENG CONTROLS: Engineering Controls Sites List

A listing of sites with engineering controls in place. Engineering controls include various forms of caps, building foundations, liners, and treatment methods to create pathway elimination for regulated substances to enter environmental media or effect human health.

Date of Government Version: 07/31/2018
Date Data Arrived at EDR: 08/28/2018
Date Made Active in Reports: 09/14/2018
Number of Days to Update: 17

Source: Environmental Protection Agency
Telephone: 703-603-0695
Last EDR Contact: 08/28/2018
Next Scheduled EDR Contact: 12/10/2018
Data Release Frequency: Varies

US INST CONTROL: Sites with Institutional Controls

A listing of sites with institutional controls in place. Institutional controls include administrative measures, such as groundwater use restrictions, construction restrictions, property use restrictions, and post remediation care requirements intended to prevent exposure to contaminants remaining on site. Deed restrictions are generally required as part of the institutional controls.

Date of Government Version: 07/31/2018
Date Data Arrived at EDR: 08/28/2018
Date Made Active in Reports: 09/14/2018
Number of Days to Update: 17

Source: Environmental Protection Agency
Telephone: 703-603-0695
Last EDR Contact: 08/28/2018
Next Scheduled EDR Contact: 12/10/2018
Data Release Frequency: Varies

Federal ERNS list

ERNS: Emergency Response Notification System

Emergency Response Notification System. ERNS records and stores information on reported releases of oil and hazardous substances.

Date of Government Version: 06/18/2018
Date Data Arrived at EDR: 06/27/2018
Date Made Active in Reports: 09/14/2018
Number of Days to Update: 79

Source: National Response Center, United States Coast Guard
Telephone: 202-267-2180
Last EDR Contact: 09/25/2018
Next Scheduled EDR Contact: 01/07/2019
Data Release Frequency: Quarterly

State- and tribal - equivalent NPL

RESPONSE: State Response Sites

Identifies confirmed release sites where DTSC is involved in remediation, either in a lead or oversight capacity. These confirmed release sites are generally high-priority and high potential risk.

Date of Government Version: 07/30/2018
Date Data Arrived at EDR: 07/31/2018
Date Made Active in Reports: 09/07/2018
Number of Days to Update: 38

Source: Department of Toxic Substances Control
Telephone: 916-323-3400
Last EDR Contact: 10/30/2018
Next Scheduled EDR Contact: 02/11/2019
Data Release Frequency: Quarterly

State- and tribal - equivalent CERCLIS

ENVIROSTOR: EnviroStor Database

The Department of Toxic Substances Control's (DTSC's) Site Mitigation and Brownfields Reuse Program's (SMBRP's) EnviroStor database identifes sites that have known contamination or sites for which there may be reasons to investigate further. The database includes the following site types: Federal Superfund sites (National Priorities List (NPL)); State Response, including Military Facilities and State Superfund; Voluntary Cleanup; and School sites. EnviroStor provides similar information to the information that was available in CalSites, and provides additional site information, including, but not limited to, identification of formerly-contaminated properties that have been released for reuse, properties where environmental deed restrictions have been recorded to prevent inappropriate land uses, and risk characterization information that is used to assess potential impacts to public health and the environment at contaminated sites.

Date of Government Version: 07/30/2018
Date Data Arrived at EDR: 07/31/2018
Date Made Active in Reports: 09/07/2018
Number of Days to Update: 38

Source: Department of Toxic Substances Control
Telephone: 916-323-3400
Last EDR Contact: 10/30/2018
Next Scheduled EDR Contact: 02/11/2019
Data Release Frequency: Quarterly

State and tribal landfill and/or solid waste disposal site lists

SWF/LF (SWIS): Solid Waste Information System

Active, Closed and Inactive Landfills. SWF/LF records typically contain an inve ntory of solid waste disposal facilities or landfills. These may be active or i nactive facilities or open dumps that failed to meet RCRA Section 4004 criteria for solid waste landfills or disposal sites.

Date of Government Version: 08/08/2018
Date Data Arrived at EDR: 08/10/2018
Date Made Active in Reports: 08/24/2018
Number of Days to Update: 14

Source: Department of Resources Recycling and Recovery
Telephone: 916-341-6320
Last EDR Contact: 08/10/2018
Next Scheduled EDR Contact: 11/26/2018
Data Release Frequency: Quarterly

State and tribal leaking storage tank lists

LUST REG 1: Active Toxic Site Investigation

Del Norte, Humboldt, Lake, Mendocino, Modoc, Siskiyou, Sonoma, Trinity counties. For more current information, please refer to the State Water Resources Control Board's LUST database.

Date of Government Version: 02/01/2001
Date Data Arrived at EDR: 02/28/2001
Date Made Active in Reports: 03/29/2001
Number of Days to Update: 29

Source: California Regional Water Quality Control Board North Coast (1)
Telephone: 707-570-3769
Last EDR Contact: 08/01/2011
Next Scheduled EDR Contact: 11/14/2011
Data Release Frequency: No Update Planned

LUST REG 7: Leaking Underground Storage Tank Case Listing

Leaking Underground Storage Tank locations. Imperial, Riverside, San Diego, Santa Barbara counties.

Date of Government Version: 02/26/2004
Date Data Arrived at EDR: 02/26/2004
Date Made Active in Reports: 03/24/2004
Number of Days to Update: 27

Source: California Regional Water Quality Control Board Colorado River Basin Region (7)
Telephone: 760-776-8943
Last EDR Contact: 08/01/2011
Next Scheduled EDR Contact: 11/14/2011
Data Release Frequency: No Update Planned

LUST: Leaking Underground Fuel Tank Report (GEOTRACKER)

Leaking Underground Storage Tank (LUST) Sites included in GeoTracker. GeoTracker is the Water Boards data management system for sites that impact, or have the potential to impact, water quality in California, with emphasis on groundwater.

Date of Government Version: 09/10/2018
Date Data Arrived at EDR: 09/12/2018
Date Made Active in Reports: 10/08/2018
Number of Days to Update: 26

Source: State Water Resources Control Board
Telephone: see region list
Last EDR Contact: 09/12/2018
Next Scheduled EDR Contact: 12/24/2018
Data Release Frequency: Quarterly

LUST REG 9: Leaking Underground Storage Tank Report

Orange, Riverside, San Diego counties. For more current information, please refer to the State Water Resources Control Board's LUST database.

Date of Government Version: 03/01/2001
Date Data Arrived at EDR: 04/23/2001
Date Made Active in Reports: 05/21/2001
Number of Days to Update: 28

Source: California Regional Water Quality Control Board San Diego Region (9)
Telephone: 858-637-5595
Last EDR Contact: 09/26/2011
Next Scheduled EDR Contact: 01/09/2012
Data Release Frequency: No Update Planned

LUST REG 6V: Leaking Underground Storage Tank Case Listing

Leaking Underground Storage Tank locations. Inyo, Kern, Los Angeles, Mono, San Bernardino counties.

Date of Government Version: 06/07/2005
Date Data Arrived at EDR: 06/07/2005
Date Made Active in Reports: 06/29/2005
Number of Days to Update: 22

Source: California Regional Water Quality Control Board Victorville Branch Office (6)
Telephone: 760-241-7365
Last EDR Contact: 09/12/2011
Next Scheduled EDR Contact: 12/26/2011
Data Release Frequency: No Update Planned

LUST REG 6L: Leaking Underground Storage Tank Case Listing

For more current information, please refer to the State Water Resources Control Board's LUST database.

Date of Government Version: 09/09/2003
Date Data Arrived at EDR: 09/10/2003
Date Made Active in Reports: 10/07/2003
Number of Days to Update: 27

Source: California Regional Water Quality Control Board Lahontan Region (6)
Telephone: 530-542-5572
Last EDR Contact: 09/12/2011
Next Scheduled EDR Contact: 12/26/2011
Data Release Frequency: No Update Planned

LUST REG 5: Leaking Underground Storage Tank Database

Leaking Underground Storage Tank locations. Alameda, Alpine, Amador, Butte, Colusa, Contra Costa, Calveras, El Dorado, Fresno, Glenn, Kern, Kings, Lake, Lassen, Madera, Mariposa, Merced, Modoc, Napa, Nevada, Placer, Plumas, Sacramento, San Joaquin, Shasta, Solano, Stanislaus, Sutter, Tehama, Tulare, Tuolumne, Yolo, Yuba counties.

Date of Government Version: 07/01/2008
Date Data Arrived at EDR: 07/22/2008
Date Made Active in Reports: 07/31/2008
Number of Days to Update: 9

Source: California Regional Water Quality Control Board Central Valley Region (5)
Telephone: 916-464-4834
Last EDR Contact: 07/01/2011
Next Scheduled EDR Contact: 10/17/2011
Data Release Frequency: No Update Planned

LUST REG 2: Fuel Leak List

Leaking Underground Storage Tank locations. Alameda, Contra Costa, Marin, Napa, San Francisco, San Mateo, Santa Clara, Solano, Sonoma counties.

Date of Government Version: 09/30/2004
Date Data Arrived at EDR: 10/20/2004
Date Made Active in Reports: 11/19/2004
Number of Days to Update: 30

Source: California Regional Water Quality Control Board San Francisco Bay Region (2)
Telephone: 510-622-2433
Last EDR Contact: 09/19/2011
Next Scheduled EDR Contact: 01/02/2012
Data Release Frequency: Quarterly

LUST REG 3: Leaking Underground Storage Tank Database

Leaking Underground Storage Tank locations. Monterey, San Benito, San Luis Obispo, Santa Barbara, Santa Cruz counties.

Date of Government Version: 05/19/2003
Date Data Arrived at EDR: 05/19/2003
Date Made Active in Reports: 06/02/2003
Number of Days to Update: 14

Source: California Regional Water Quality Control Board Central Coast Region (3)
Telephone: 805-542-4786
Last EDR Contact: 07/18/2011
Next Scheduled EDR Contact: 10/31/2011
Data Release Frequency: No Update Planned

LUST REG 4: Underground Storage Tank Leak List

Los Angeles, Ventura counties. For more current information, please refer to the State Water Resources Control Board's LUST database.

Date of Government Version: 09/07/2004
Date Data Arrived at EDR: 09/07/2004
Date Made Active in Reports: 10/12/2004
Number of Days to Update: 35

Source: California Regional Water Quality Control Board Los Angeles Region (4)
Telephone: 213-576-6710
Last EDR Contact: 09/06/2011
Next Scheduled EDR Contact: 12/19/2011
Data Release Frequency: No Update Planned

LUST REG 8: Leaking Underground Storage Tanks

California Regional Water Quality Control Board Santa Ana Region (8). For more current information, please refer to the State Water Resources Control Board's LUST database.

Date of Government Version: 02/14/2005
Date Data Arrived at EDR: 02/15/2005
Date Made Active in Reports: 03/28/2005
Number of Days to Update: 41

Source: California Regional Water Quality Control Board Santa Ana Region (8)
Telephone: 909-782-4496
Last EDR Contact: 08/15/2011
Next Scheduled EDR Contact: 11/28/2011
Data Release Frequency: Varies

INDIAN LUST R10: Leaking Underground Storage Tanks on Indian Land

LUSTs on Indian land in Alaska, Idaho, Oregon and Washington.

Date of Government Version: 04/12/2018
Date Data Arrived at EDR: 05/18/2018
Date Made Active in Reports: 07/20/2018
Number of Days to Update: 63

Source: EPA Region 10
Telephone: 206-553-2857
Last EDR Contact: 10/26/2018
Next Scheduled EDR Contact: 02/04/2019
Data Release Frequency: Varies

INDIAN LUST R9: Leaking Underground Storage Tanks on Indian Land

LUSTs on Indian land in Arizona, California, New Mexico and Nevada

Date of Government Version: 04/10/2018
Date Data Arrived at EDR: 05/18/2018
Date Made Active in Reports: 07/20/2018
Number of Days to Update: 63

Source: Environmental Protection Agency
Telephone: 415-972-3372
Last EDR Contact: 10/26/2018
Next Scheduled EDR Contact: 02/04/2019
Data Release Frequency: Varies

INDIAN LUST R8: Leaking Underground Storage Tanks on Indian Land
LUSTs on Indian land in Colorado, Montana, North Dakota, South Dakota, Utah and Wyoming.

Date of Government Version: 04/25/2018
Date Data Arrived at EDR: 05/18/2018
Date Made Active in Reports: 07/20/2018
Number of Days to Update: 63
Source: EPA Region 8
Telephone: 303-312-6271
Last EDR Contact: 10/26/2018
Next Scheduled EDR Contact: 02/04/2019
Data Release Frequency: Varies

INDIAN LUST R7: Leaking Underground Storage Tanks on Indian Land
LUSTs on Indian land in Iowa, Kansas, and Nebraska

Date of Government Version: 04/24/2018
Date Data Arrived at EDR: 05/18/2018
Date Made Active in Reports: 07/20/2018
Number of Days to Update: 63
Source: EPA Region 7
Telephone: 913-551-7003
Last EDR Contact: 10/26/2018
Next Scheduled EDR Contact: 02/04/2019
Data Release Frequency: Varies

INDIAN LUST R6: Leaking Underground Storage Tanks on Indian Land
LUSTs on Indian land in New Mexico and Oklahoma.

Date of Government Version: 04/01/2018
Date Data Arrived at EDR: 05/18/2018
Date Made Active in Reports: 07/20/2018
Number of Days to Update: 63
Source: EPA Region 6
Telephone: 214-665-6597
Last EDR Contact: 10/26/2018
Next Scheduled EDR Contact: 02/04/2019
Data Release Frequency: Varies

INDIAN LUST R4: Leaking Underground Storage Tanks on Indian Land
LUSTs on Indian land in Florida, Mississippi and North Carolina.

Date of Government Version: 05/08/2018
Date Data Arrived at EDR: 05/18/2018
Date Made Active in Reports: 07/20/2018
Number of Days to Update: 63
Source: EPA Region 4
Telephone: 404-562-8677
Last EDR Contact: 10/26/2018
Next Scheduled EDR Contact: 02/04/2019
Data Release Frequency: Varies

INDIAN LUST R1: Leaking Underground Storage Tanks on Indian Land
A listing of leaking underground storage tank locations on Indian Land.

Date of Government Version: 04/13/2018
Date Data Arrived at EDR: 05/18/2018
Date Made Active in Reports: 07/20/2018
Number of Days to Update: 63
Source: EPA Region 1
Telephone: 617-918-1313
Last EDR Contact: 10/26/2018
Next Scheduled EDR Contact: 02/04/2019
Data Release Frequency: Varies

INDIAN LUST R5: Leaking Underground Storage Tanks on Indian Land
Leaking underground storage tanks located on Indian Land in Michigan, Minnesota and Wisconsin.

Date of Government Version: 04/12/2018
Date Data Arrived at EDR: 05/18/2018
Date Made Active in Reports: 07/20/2018
Number of Days to Update: 63
Source: EPA, Region 5
Telephone: 312-886-7439
Last EDR Contact: 10/26/2018
Next Scheduled EDR Contact: 02/04/2019
Data Release Frequency: Varies

CPS-SLIC: Statewide SLIC Cases (GEOTRACKER)
Cleanup Program Sites (CPS; also known as Site Cleanups [SC] and formerly known as Spills, Leaks, Investigations, and Cleanups [SLIC] sites) included in GeoTracker. GeoTracker is the Water Boards data management system for sites that impact, or have the potential to impact, water quality in California, with emphasis on groundwater.

Date of Government Version: 09/10/2018
Date Data Arrived at EDR: 09/12/2018
Date Made Active in Reports: 10/09/2018
Number of Days to Update: 27
Source: State Water Resources Control Board
Telephone: 866-480-1028
Last EDR Contact: 12/12/2018
Next Scheduled EDR Contact: 12/24/2018
Data Release Frequency: Varies

SLIC REG 1: Active Toxic Site Investigations
The SLIC (Spills, Leaks, Investigations and Cleanup) program is designed to protect and restore water quality from spills, leaks, and similar discharges.

Date of Government Version: 04/03/2003
Date Data Arrived at EDR: 04/07/2003
Date Made Active in Reports: 04/25/2003
Number of Days to Update: 18

Source: California Regional Water Quality Control Board, North Coast Region (1)
Telephone: 707-576-2220
Last EDR Contact: 08/01/2011
Next Scheduled EDR Contact: 11/14/2011
Data Release Frequency: No Update Planned

SLIC REG 2: Spills, Leaks, Investigation & Cleanup Cost Recovery Listing
The SLIC (Spills, Leaks, Investigations and Cleanup) program is designed to protect and restore water quality from spills, leaks, and similar discharges.

Date of Government Version: 09/30/2004
Date Data Arrived at EDR: 10/20/2004
Date Made Active in Reports: 11/19/2004
Number of Days to Update: 30

Source: Regional Water Quality Control Board San Francisco Bay Region (2)
Telephone: 510-286-0457
Last EDR Contact: 09/19/2011
Next Scheduled EDR Contact: 01/02/2012
Data Release Frequency: Quarterly

SLIC REG 3: Spills, Leaks, Investigation & Cleanup Cost Recovery Listing
The SLIC (Spills, Leaks, Investigations and Cleanup) program is designed to protect and restore water quality from spills, leaks, and similar discharges.

Date of Government Version: 05/18/2006
Date Data Arrived at EDR: 05/18/2006
Date Made Active in Reports: 06/15/2006
Number of Days to Update: 28

Source: California Regional Water Quality Control Board Central Coast Region (3)
Telephone: 805-549-3147
Last EDR Contact: 07/18/2011
Next Scheduled EDR Contact: 10/31/2011
Data Release Frequency: Semi-Annually

SLIC REG 4: Spills, Leaks, Investigation & Cleanup Cost Recovery Listing
The SLIC (Spills, Leaks, Investigations and Cleanup) program is designed to protect and restore water quality from spills, leaks, and similar discharges.

Date of Government Version: 11/17/2004
Date Data Arrived at EDR: 11/18/2004
Date Made Active in Reports: 01/04/2005
Number of Days to Update: 47

Source: Region Water Quality Control Board Los Angeles Region (4)
Telephone: 213-576-6600
Last EDR Contact: 07/01/2011
Next Scheduled EDR Contact: 10/17/2011
Data Release Frequency: Varies

SLIC REG 5: Spills, Leaks, Investigation & Cleanup Cost Recovery Listing
The SLIC (Spills, Leaks, Investigations and Cleanup) program is designed to protect and restore water quality from spills, leaks, and similar discharges.

Date of Government Version: 04/01/2005
Date Data Arrived at EDR: 04/05/2005
Date Made Active in Reports: 04/21/2005
Number of Days to Update: 16

Source: Regional Water Quality Control Board Central Valley Region (5)
Telephone: 916-464-3291
Last EDR Contact: 09/12/2011
Next Scheduled EDR Contact: 12/26/2011
Data Release Frequency: Semi-Annually

SLIC REG 6V: Spills, Leaks, Investigation & Cleanup Cost Recovery Listing
The SLIC (Spills, Leaks, Investigations and Cleanup) program is designed to protect and restore water quality from spills, leaks, and similar discharges.

Date of Government Version: 05/24/2005
Date Data Arrived at EDR: 05/25/2005
Date Made Active in Reports: 06/16/2005
Number of Days to Update: 22

Source: Regional Water Quality Control Board, Victorville Branch
Telephone: 619-241-6583
Last EDR Contact: 08/15/2011
Next Scheduled EDR Contact: 11/28/2011
Data Release Frequency: Semi-Annually

SLIC REG 6L: SLIC Sites
The SLIC (Spills, Leaks, Investigations and Cleanup) program is designed to protect and restore water quality from spills, leaks, and similar discharges.

Date of Government Version: 09/07/2004
Date Data Arrived at EDR: 09/07/2004
Date Made Active in Reports: 10/12/2004
Number of Days to Update: 35
Source: California Regional Water Quality Control Board, Lahontan Region
Telephone: 530-542-5574
Last EDR Contact: 08/15/2011
Next Scheduled EDR Contact: 11/28/2011
Data Release Frequency: No Update Planned

SLIC REG 7: SLIC List
The SLIC (Spills, Leaks, Investigations and Cleanup) program is designed to protect and restore water quality from spills, leaks, and similar discharges.

Date of Government Version: 11/24/2004
Date Data Arrived at EDR: 11/29/2004
Date Made Active in Reports: 01/04/2005
Number of Days to Update: 36
Source: California Regional Quality Control Board, Colorado River Basin Region
Telephone: 760-346-7491
Last EDR Contact: 08/01/2011
Next Scheduled EDR Contact: 11/14/2011
Data Release Frequency: No Update Planned

SLIC REG 8: Spills, Leaks, Investigation & Cleanup Cost Recovery Listing
The SLIC (Spills, Leaks, Investigations and Cleanup) program is designed to protect and restore water quality from spills, leaks, and similar discharges.

Date of Government Version: 04/03/2008
Date Data Arrived at EDR: 04/03/2008
Date Made Active in Reports: 04/14/2008
Number of Days to Update: 11
Source: California Region Water Quality Control Board Santa Ana Region (8)
Telephone: 951-782-3298
Last EDR Contact: 09/12/2011
Next Scheduled EDR Contact: 12/26/2011
Data Release Frequency: Semi-Annually

SLIC REG 9: Spills, Leaks, Investigation & Cleanup Cost Recovery Listing
The SLIC (Spills, Leaks, Investigations and Cleanup) program is designed to protect and restore water quality from spills, leaks, and similar discharges.

Date of Government Version: 09/10/2007
Date Data Arrived at EDR: 09/11/2007
Date Made Active in Reports: 09/28/2007
Number of Days to Update: 17
Source: California Regional Water Quality Control Board San Diego Region (9)
Telephone: 858-467-2980
Last EDR Contact: 08/08/2011
Next Scheduled EDR Contact: 11/21/2011
Data Release Frequency: Annually

State and tribal registered storage tank lists

FEMA UST: Underground Storage Tank Listing
A listing of all FEMA owned underground storage tanks.

Date of Government Version: 05/15/2017
Date Data Arrived at EDR: 05/30/2017
Date Made Active in Reports: 10/13/2017
Number of Days to Update: 136
Source: FEMA
Telephone: 202-646-5797
Last EDR Contact: 10/10/2018
Next Scheduled EDR Contact: 01/21/2019
Data Release Frequency: Varies

UST: Active UST Facilities
Active UST facilities gathered from the local regulatory agencies

Date of Government Version: 09/10/2018
Date Data Arrived at EDR: 09/12/2018
Date Made Active in Reports: 10/03/2018
Number of Days to Update: 21
Source: SWRCB
Telephone: 916-341-5851
Last EDR Contact: 09/12/2018
Next Scheduled EDR Contact: 12/24/2018
Data Release Frequency: Semi-Annually

UST CLOSURE: Proposed Closure of Underground Storage Tank (UST) Cases

UST cases that are being considered for closure by either the State Water Resources Control Board or the Executive Director have been posted for a 60-day public comment period. UST Case Closures being proposed for consideration by the State Water Resources Control Board. These are primarily UST cases that meet closure criteria under the decisional framework in State Water Board Resolution No. 92-49 and other Board orders. UST Case Closures proposed for consideration by the Executive Director pursuant to State Water Board Resolution No. 2012-0061. These are cases that meet the criteria of the Low-Threat UST Case Closure Policy. UST Case Closure Review Denials and Approved Orders.

Date of Government Version: 09/10/2018
Date Data Arrived at EDR: 09/12/2018
Date Made Active in Reports: 10/03/2018
Number of Days to Update: 21

Source: State Water Resources Control Board
Telephone: 916-327-7844
Last EDR Contact: 09/12/2018
Next Scheduled EDR Contact: 12/24/2018
Data Release Frequency: Varies

MILITARY UST SITES: Military UST Sites (GEOTRACKER)

Military ust sites

Date of Government Version: 09/10/2018
Date Data Arrived at EDR: 09/12/2018
Date Made Active in Reports: 10/09/2018
Number of Days to Update: 27

Source: State Water Resources Control Board
Telephone: 866-480-1028
Last EDR Contact: 12/12/2018
Next Scheduled EDR Contact: 12/24/2018
Data Release Frequency: Varies

AST: Aboveground Petroleum Storage Tank Facilities

A listing of aboveground storage tank petroleum storage tank locations.

Date of Government Version: 07/06/2016
Date Data Arrived at EDR: 07/12/2016
Date Made Active in Reports: 09/19/2016
Number of Days to Update: 69

Source: California Environmental Protection Agency
Telephone: 916-327-5092
Last EDR Contact: 09/17/2018
Next Scheduled EDR Contact: 12/31/2018
Data Release Frequency: Quarterly

INDIAN UST R4: Underground Storage Tanks on Indian Land

The Indian Underground Storage Tank (UST) database provides information about underground storage tanks on Indian land in EPA Region 4 (Alabama, Florida, Georgia, Kentucky, Mississippi, North Carolina, South Carolina, Tennessee and Tribal Nations)

Date of Government Version: 05/08/2018
Date Data Arrived at EDR: 05/18/2018
Date Made Active in Reports: 07/20/2018
Number of Days to Update: 63

Source: EPA Region 4
Telephone: 404-562-9424
Last EDR Contact: 10/26/2018
Next Scheduled EDR Contact: 02/04/2019
Data Release Frequency: Varies

INDIAN UST R10: Underground Storage Tanks on Indian Land

The Indian Underground Storage Tank (UST) database provides information about underground storage tanks on Indian land in EPA Region 10 (Alaska, Idaho, Oregon, Washington, and Tribal Nations).

Date of Government Version: 04/12/2018
Date Data Arrived at EDR: 05/18/2018
Date Made Active in Reports: 07/20/2018
Number of Days to Update: 63

Source: EPA Region 10
Telephone: 206-553-2857
Last EDR Contact: 10/26/2018
Next Scheduled EDR Contact: 02/04/2019
Data Release Frequency: Varies

INDIAN UST R9: Underground Storage Tanks on Indian Land

The Indian Underground Storage Tank (UST) database provides information about underground storage tanks on Indian land in EPA Region 9 (Arizona, California, Hawaii, Nevada, the Pacific Islands, and Tribal Nations).

Date of Government Version: 04/10/2018
Date Data Arrived at EDR: 05/18/2018
Date Made Active in Reports: 07/20/2018
Number of Days to Update: 63

Source: EPA Region 9
Telephone: 415-972-3368
Last EDR Contact: 10/26/2018
Next Scheduled EDR Contact: 02/04/2019
Data Release Frequency: Varies

INDIAN UST R5: Underground Storage Tanks on Indian Land

The Indian Underground Storage Tank (UST) database provides information about underground storage tanks on Indian land in EPA Region 5 (Michigan, Minnesota and Wisconsin and Tribal Nations).

Date of Government Version: 04/12/2018
Date Data Arrived at EDR: 05/18/2018
Date Made Active in Reports: 07/20/2018
Number of Days to Update: 63

Source: EPA Region 5
Telephone: 312-886-6136
Last EDR Contact: 10/26/2018
Next Scheduled EDR Contact: 02/04/2019
Data Release Frequency: Varies

INDIAN UST R1: Underground Storage Tanks on Indian Land

The Indian Underground Storage Tank (UST) database provides information about underground storage tanks on Indian land in EPA Region 1 (Connecticut, Maine, Massachusetts, New Hampshire, Rhode Island, Vermont and ten Tribal Nations).

Date of Government Version: 04/13/2018
Date Data Arrived at EDR: 05/18/2018
Date Made Active in Reports: 07/20/2018
Number of Days to Update: 63

Source: EPA, Region 1
Telephone: 617-918-1313
Last EDR Contact: 10/26/2018
Next Scheduled EDR Contact: 02/04/2019
Data Release Frequency: Varies

INDIAN UST R7: Underground Storage Tanks on Indian Land

The Indian Underground Storage Tank (UST) database provides information about underground storage tanks on Indian land in EPA Region 7 (Iowa, Kansas, Missouri, Nebraska, and 9 Tribal Nations).

Date of Government Version: 04/24/2018
Date Data Arrived at EDR: 05/18/2018
Date Made Active in Reports: 07/20/2018
Number of Days to Update: 63

Source: EPA Region 7
Telephone: 913-551-7003
Last EDR Contact: 10/26/2018
Next Scheduled EDR Contact: 02/04/2019
Data Release Frequency: Varies

INDIAN UST R6: Underground Storage Tanks on Indian Land

The Indian Underground Storage Tank (UST) database provides information about underground storage tanks on Indian land in EPA Region 6 (Louisiana, Arkansas, Oklahoma, New Mexico, Texas and 65 Tribes).

Date of Government Version: 04/01/2018
Date Data Arrived at EDR: 05/18/2018
Date Made Active in Reports: 07/20/2018
Number of Days to Update: 63

Source: EPA Region 6
Telephone: 214-665-7591
Last EDR Contact: 10/26/2018
Next Scheduled EDR Contact: 02/04/2019
Data Release Frequency: Varies

INDIAN UST R8: Underground Storage Tanks on Indian Land

The Indian Underground Storage Tank (UST) database provides information about underground storage tanks on Indian land in EPA Region 8 (Colorado, Montana, North Dakota, South Dakota, Utah, Wyoming and 27 Tribal Nations).

Date of Government Version: 04/25/2018
Date Data Arrived at EDR: 05/18/2018
Date Made Active in Reports: 07/20/2018
Number of Days to Update: 63

Source: EPA Region 8
Telephone: 303-312-6137
Last EDR Contact: 10/26/2018
Next Scheduled EDR Contact: 02/04/2019
Data Release Frequency: Varies

State and tribal voluntary cleanup sites

INDIAN VCP R7: Voluntary Cleanup Priority Lisitng

A listing of voluntary cleanup priority sites located on Indian Land located in Region 7.

Date of Government Version: 03/20/2008
Date Data Arrived at EDR: 04/22/2008
Date Made Active in Reports: 05/19/2008
Number of Days to Update: 27

Source: EPA, Region 7
Telephone: 913-551-7365
Last EDR Contact: 04/20/2009
Next Scheduled EDR Contact: 07/20/2009
Data Release Frequency: Varies

VCP: Voluntary Cleanup Program Properties

Contains low threat level properties with either confirmed or unconfirmed releases and the project proponents have request that DTSC oversee investigation and/or cleanup activities and have agreed to provide coverage for DTSC's costs.

Date of Government Version: 07/30/2018
Date Data Arrived at EDR: 07/31/2018
Date Made Active in Reports: 09/07/2018
Number of Days to Update: 38

Source: Department of Toxic Substances Control
Telephone: 916-323-3400
Last EDR Contact: 10/30/2018
Next Scheduled EDR Contact: 02/11/2019
Data Release Frequency: Quarterly

INDIAN VCP R1: Voluntary Cleanup Priority Listing

A listing of voluntary cleanup priority sites located on Indian Land located in Region 1.

Date of Government Version: 07/27/2015
Date Data Arrived at EDR: 09/29/2015
Date Made Active in Reports: 02/18/2016
Number of Days to Update: 142

Source: EPA, Region 1
Telephone: 617-918-1102
Last EDR Contact: 09/24/2018
Next Scheduled EDR Contact: 01/07/2019
Data Release Frequency: Varies

State and tribal Brownfields sites

BROWNFIELDS: Considered Brownfieds Sites Listing

A listing of sites the SWRCB considers to be Brownfields since these are sites have come to them through the MOA Process.

Date of Government Version: 09/24/2018
Date Data Arrived at EDR: 09/25/2018
Date Made Active in Reports: 10/15/2018
Number of Days to Update: 20

Source: State Water Resources Control Board
Telephone: 916-323-7905
Last EDR Contact: 09/25/2018
Next Scheduled EDR Contact: 01/07/2019
Data Release Frequency: Quarterly

ADDITIONAL ENVIRONMENTAL RECORDS

Local Brownfield lists

US BROWNFIELDS: A Listing of Brownfields Sites

Brownfields are real property, the expansion, redevelopment, or reuse of which may be complicated by the presence or potential presence of a hazardous substance, pollutant, or contaminant. Cleaning up and reinvesting in these properties takes development pressures off of undeveloped, open land, and both improves and protects the environment. Assessment, Cleanup and Redevelopment Exchange System (ACRES) stores information reported by EPA Brownfields grant recipients on brownfields properties assessed or cleaned up with grant funding as well as information on Targeted Brownfields Assessments performed by EPA Regions. A listing of ACRES Brownfield sites is obtained from Cleanups in My Community. Cleanups in My Community provides information on Brownfields properties for which information is reported back to EPA, as well as areas served by Brownfields grant programs.

Date of Government Version: 06/18/2018
Date Data Arrived at EDR: 06/20/2018
Date Made Active in Reports: 09/14/2018
Number of Days to Update: 86

Source: Environmental Protection Agency
Telephone: 202-566-2777
Last EDR Contact: 09/18/2018
Next Scheduled EDR Contact: 12/31/2018
Data Release Frequency: Semi-Annually

Local Lists of Landfill / Solid Waste Disposal Sites

WMUDS/SWAT: Waste Management Unit Database

Waste Management Unit Database System. WMUDS is used by the State Water Resources Control Board staff and the Regional Water Quality Control Boards for program tracking and inventory of waste management units. WMUDS is composed of the following databases: Facility Information, Scheduled Inspections Information, Waste Management Unit Information, SWAT Program Information, SWAT Report Summary Information, SWAT Report Summary Data, Chapter 15 (formerly Subchapter 15) Information, Chapter 15 Monitoring Parameters, TPCA Program Information, RCRA Program Information, Closure Information, and Interested Parties Information.

Date of Government Version: 04/01/2000
Date Data Arrived at EDR: 04/10/2000
Date Made Active in Reports: 05/10/2000
Number of Days to Update: 30

Source: State Water Resources Control Board
Telephone: 916-227-4448
Last EDR Contact: 10/25/2018
Next Scheduled EDR Contact: 02/11/2019
Data Release Frequency: No Update Planned

SWRCY: Recycler Database
A listing of recycling facilities in California.

Date of Government Version: 09/10/2018
Date Data Arrived at EDR: 09/12/2018
Date Made Active in Reports: 10/15/2018
Number of Days to Update: 33

Source: Department of Conservation
Telephone: 916-323-3836
Last EDR Contact: 09/12/2018
Next Scheduled EDR Contact: 12/24/2018
Data Release Frequency: Quarterly

HAULERS: Registered Waste Tire Haulers Listing
A listing of registered waste tire haulers.

Date of Government Version: 09/26/2018
Date Data Arrived at EDR: 09/28/2018
Date Made Active in Reports: 11/01/2018
Number of Days to Update: 34

Source: Integrated Waste Management Board
Telephone: 916-341-6422
Last EDR Contact: 08/07/2018
Next Scheduled EDR Contact: 02/25/2019
Data Release Frequency: Varies

INDIAN ODI: Report on the Status of Open Dumps on Indian Lands
Location of open dumps on Indian land.

Date of Government Version: 12/31/1998
Date Data Arrived at EDR: 12/03/2007
Date Made Active in Reports: 01/24/2008
Number of Days to Update: 52

Source: Environmental Protection Agency
Telephone: 703-308-8245
Last EDR Contact: 10/25/2018
Next Scheduled EDR Contact: 02/11/2019
Data Release Frequency: Varies

DEBRIS REGION 9: Torres Martinez Reservation Illegal Dump Site Locations
A listing of illegal dump sites location on the Torres Martinez Indian Reservation located in eastern Riverside County and northern Imperial County, California.

Date of Government Version: 01/12/2009
Date Data Arrived at EDR: 05/07/2009
Date Made Active in Reports: 09/21/2009
Number of Days to Update: 137

Source: EPA, Region 9
Telephone: 415-947-4219
Last EDR Contact: 10/22/2018
Next Scheduled EDR Contact: 02/04/2019
Data Release Frequency: No Update Planned

ODI: Open Dump Inventory
An open dump is defined as a disposal facility that does not comply with one or more of the Part 257 or Part 258 Subtitle D Criteria.

Date of Government Version: 06/30/1985
Date Data Arrived at EDR: 08/09/2004
Date Made Active in Reports: 09/17/2004
Number of Days to Update: 39

Source: Environmental Protection Agency
Telephone: 800-424-9346
Last EDR Contact: 06/09/2004
Next Scheduled EDR Contact: N/A
Data Release Frequency: No Update Planned

IHS OPEN DUMPS: Open Dumps on Indian Land
A listing of all open dumps located on Indian Land in the United States.

Date of Government Version: 04/01/2014
Date Data Arrived at EDR: 08/06/2014
Date Made Active in Reports: 01/29/2015
Number of Days to Update: 176

Source: Department of Health & Human Serivces, Indian Health Service
Telephone: 301-443-1452
Last EDR Contact: 11/02/2018
Next Scheduled EDR Contact: 02/11/2019
Data Release Frequency: Varies

Local Lists of Hazardous waste / Contaminated Sites

US HIST CDL: National Clandestine Laboratory Register

A listing of clandestine drug lab locations that have been removed from the DEAs National Clandestine Laboratory Register.

Date of Government Version: 05/18/2018
Date Data Arrived at EDR: 06/20/2018
Date Made Active in Reports: 09/14/2018
Number of Days to Update: 86

Source: Drug Enforcement Administration
Telephone: 202-307-1000
Last EDR Contact: 08/28/2018
Next Scheduled EDR Contact: 12/10/2018
Data Release Frequency: No Update Planned

HIST CAL-SITES: Calsites Database

The Calsites database contains potential or confirmed hazardous substance release properties. In 1996, California EPA reevaluated and significantly reduced the number of sites in the Calsites database. No longer updated by the state agency. It has been replaced by ENVIROSTOR.

Date of Government Version: 08/08/2005
Date Data Arrived at EDR: 08/03/2006
Date Made Active in Reports: 08/24/2006
Number of Days to Update: 21

Source: Department of Toxic Substance Control
Telephone: 916-323-3400
Last EDR Contact: 02/23/2009
Next Scheduled EDR Contact: 05/25/2009
Data Release Frequency: No Update Planned

SCH: School Property Evaluation Program

This category contains proposed and existing school sites that are being evaluated by DTSC for possible hazardous materials contamination. In some cases, these properties may be listed in the CalSites category depending on the level of threat to public health and safety or the environment they pose.

Date of Government Version: 07/30/2018
Date Data Arrived at EDR: 07/31/2018
Date Made Active in Reports: 09/07/2018
Number of Days to Update: 38

Source: Department of Toxic Substances Control
Telephone: 916-323-3400
Last EDR Contact: 10/30/2018
Next Scheduled EDR Contact: 02/11/2019
Data Release Frequency: Quarterly

CDL: Clandestine Drug Labs

A listing of drug lab locations. Listing of a location in this database does not indicate that any illegal drug lab materials were or were not present there, and does not constitute a determination that the location either requires or does not require additional cleanup work.

Date of Government Version: 12/31/2017
Date Data Arrived at EDR: 06/12/2018
Date Made Active in Reports: 08/06/2018
Number of Days to Update: 55

Source: Department of Toxic Substances Control
Telephone: 916-255-6504
Last EDR Contact: 11/01/2018
Next Scheduled EDR Contact: 01/21/2019
Data Release Frequency: Varies

TOXIC PITS: Toxic Pits Cleanup Act Sites

Toxic PITS Cleanup Act Sites. TOXIC PITS identifies sites suspected of containing hazardous substances where cleanup has not yet been completed.

Date of Government Version: 07/01/1995
Date Data Arrived at EDR: 08/30/1995
Date Made Active in Reports: 09/26/1995
Number of Days to Update: 27

Source: State Water Resources Control Board
Telephone: 916-227-4364
Last EDR Contact: 01/26/2009
Next Scheduled EDR Contact: 04/27/2009
Data Release Frequency: No Update Planned

US CDL: Clandestine Drug Labs

A listing of clandestine drug lab locations. The U.S. Department of Justice ("the Department") provides this web site as a public service. It contains addresses of some locations where law enforcement agencies reported they found chemicals or other items that indicated the presence of either clandestine drug laboratories or dumpsites. In most cases, the source of the entries is not the Department, and the Department has not verified the entry and does not guarantee its accuracy. Members of the public must verify the accuracy of all entries by, for example, contacting local law enforcement and local health departments.

Date of Government Version: 05/18/2018
Date Data Arrived at EDR: 06/20/2018
Date Made Active in Reports: 09/14/2018
Number of Days to Update: 86

Source: Drug Enforcement Administration
Telephone: 202-307-1000
Last EDR Contact: 08/28/2018
Next Scheduled EDR Contact: 12/10/2018
Data Release Frequency: Quarterly

CERS HAZ WASTE: CERS HAZ WASTE

List of sites in the California Environmental Protection Agency (CalEPA) Regulated Site Portal which fall under the Hazardous Chemical Management, Hazardous Waste Onsite Treatment, Household Hazardous Waste Collection, Hazardous Waste Generator, and RCRA LQ HW Generator programs.

Date of Government Version: 07/23/2018
Date Data Arrived at EDR: 07/25/2018
Date Made Active in Reports: 09/05/2018
Number of Days to Update: 42

Source: CalEPA
Telephone: 916-323-2514
Last EDR Contact: 10/23/2018
Next Scheduled EDR Contact: 02/04/2019
Data Release Frequency: Quarterly

Local Lists of Registered Storage Tanks

SWEEPS UST: SWEEPS UST Listing

Statewide Environmental Evaluation and Planning System. This underground storage tank listing was updated and maintained by a company contacted by the SWRCB in the early 1990's. The listing is no longer updated or maintained. The local agency is the contact for more information on a site on the SWEEPS list.

Date of Government Version: 06/01/1994
Date Data Arrived at EDR: 07/07/2005
Date Made Active in Reports: 08/11/2005
Number of Days to Update: 35

Source: State Water Resources Control Board
Telephone: N/A
Last EDR Contact: 06/03/2005
Next Scheduled EDR Contact: N/A
Data Release Frequency: No Update Planned

UST MENDOCINO: Mendocino County UST Database

A listing of underground storage tank locations in Mendocino County.

Date of Government Version: 03/28/2018
Date Data Arrived at EDR: 05/25/2018
Date Made Active in Reports: 07/10/2018
Number of Days to Update: 46

Source: Department of Public Health
Telephone: 707-463-4466
Last EDR Contact: 10/09/2018
Next Scheduled EDR Contact: 12/10/2018
Data Release Frequency: Annually

HIST UST: Hazardous Substance Storage Container Database

The Hazardous Substance Storage Container Database is a historical listing of UST sites. Refer to local/county source for current data.

Date of Government Version: 10/15/1990
Date Data Arrived at EDR: 01/25/1991
Date Made Active in Reports: 02/12/1991
Number of Days to Update: 18

Source: State Water Resources Control Board
Telephone: 916-341-5851
Last EDR Contact: 07/26/2001
Next Scheduled EDR Contact: N/A
Data Release Frequency: No Update Planned

SAN FRANCISCO AST: Aboveground Storage Tank Site Listing

Aboveground storage tank sites

Date of Government Version: 09/11/2018
Date Data Arrived at EDR: 09/12/2018
Date Made Active in Reports: 10/11/2018
Number of Days to Update: 29

Source: San Francisco County Department of Public Health
Telephone: 415-252-3896
Last EDR Contact: 11/01/2018
Next Scheduled EDR Contact: 02/18/2019
Data Release Frequency: Varies

CA FID UST: Facility Inventory Database

The Facility Inventory Database (FID) contains a historical listing of active and inactive underground storage tank locations from the State Water Resource Control Board. Refer to local/county source for current data.

Date of Government Version: 10/31/1994
Date Data Arrived at EDR: 09/05/1995
Date Made Active in Reports: 09/29/1995
Number of Days to Update: 24

Source: California Environmental Protection Agency
Telephone: 916-341-5851
Last EDR Contact: 12/28/1998
Next Scheduled EDR Contact: N/A
Data Release Frequency: No Update Planned

CERS TANKS: California Environmental Reporting System (CERS) Tanks

List of sites in the California Environmental Protection Agency (CalEPA) Regulated Site Portal which fall under the Aboveground Petroleum Storage and Underground Storage Tank regulatory programs.

Date of Government Version: 07/23/2018
Date Data Arrived at EDR: 07/25/2018
Date Made Active in Reports: 09/05/2018
Number of Days to Update: 42

Source: California Environmental Protection Agency
Telephone: 916-323-2514
Last EDR Contact: 10/23/2018
Next Scheduled EDR Contact: 02/04/2019
Data Release Frequency: Quarterly

Local Land Records

LIENS: Environmental Liens Listing

A listing of property locations with environmental liens for California where DTSC is a lien holder.

Date of Government Version: 08/29/2018
Date Data Arrived at EDR: 08/30/2018
Date Made Active in Reports: 10/01/2018
Number of Days to Update: 32

Source: Department of Toxic Substances Control
Telephone: 916-323-3400
Last EDR Contact: 08/29/2018
Next Scheduled EDR Contact: 12/17/2018
Data Release Frequency: Varies

LIENS 2: CERCLA Lien Information

A Federal CERCLA ('Superfund') lien can exist by operation of law at any site or property at which EPA has spent Superfund monies. These monies are spent to investigate and address releases and threatened releases of contamination. CERCLIS provides information as to the identity of these sites and properties.

Date of Government Version: 07/17/2018
Date Data Arrived at EDR: 08/09/2018
Date Made Active in Reports: 10/05/2018
Number of Days to Update: 57

Source: Environmental Protection Agency
Telephone: 202-564-6023
Last EDR Contact: 10/04/2018
Next Scheduled EDR Contact: 02/04/2019
Data Release Frequency: Semi-Annually

DEED: Deed Restriction Listing

Site Mitigation and Brownfields Reuse Program Facility Sites with Deed Restrictions & Hazardous Waste Management Program Facility Sites with Deed / Land Use Restriction. The DTSC Site Mitigation and Brownfields Reuse Program (SMBRP) list includes sites cleaned up under the program's oversight and generally does not include current or former hazardous waste facilities that required a hazardous waste facility permit. The list represents deed restrictions that are active. Some sites have multiple deed restrictions. The DTSC Hazardous Waste Management Program (HWMP) has developed a list of current or former hazardous waste facilities that have a recorded land use restriction at the local county recorder's office. The land use restrictions on this list were required by the DTSC HWMP as a result of the presence of hazardous substances that remain on site after the facility (or part of the facility) has been closed or cleaned up. The types of land use restriction include deed notice, deed restriction, or a land use restriction that binds current and future owners.

Date of Government Version: 09/04/2018
Date Data Arrived at EDR: 09/05/2018
Date Made Active in Reports: 10/02/2018
Number of Days to Update: 27

Source: DTSC and SWRCB
Telephone: 916-323-3400
Last EDR Contact: 09/05/2018
Next Scheduled EDR Contact: 12/17/2018
Data Release Frequency: Semi-Annually

Records of Emergency Release Reports

HMIRS: Hazardous Materials Information Reporting System
Hazardous Materials Incident Report System. HMIRS contains hazardous material spill incidents reported to DOT.

Date of Government Version: 03/26/2018
Date Data Arrived at EDR: 03/27/2018
Date Made Active in Reports: 06/08/2018
Number of Days to Update: 73

Source: U.S. Department of Transportation
Telephone: 202-366-4555
Last EDR Contact: 09/25/2018
Next Scheduled EDR Contact: 01/07/2019
Data Release Frequency: Quarterly

CHMIRS: California Hazardous Material Incident Report System
California Hazardous Material Incident Reporting System. CHMIRS contains information on reported hazardous material incidents (accidental releases or spills).

Date of Government Version: 04/06/2018
Date Data Arrived at EDR: 04/24/2018
Date Made Active in Reports: 06/14/2018
Number of Days to Update: 51

Source: Office of Emergency Services
Telephone: 916-845-8400
Last EDR Contact: 07/27/2018
Next Scheduled EDR Contact: 11/05/2018
Data Release Frequency: Semi-Annually

LDS: Land Disposal Sites Listing (GEOTRACKER)
Land Disposal sites (Landfills) included in GeoTracker. GeoTracker is the Water Boards data management system for sites that impact, or have the potential to impact, water quality in California, with emphasis on groundwater.

Date of Government Version: 09/10/2018
Date Data Arrived at EDR: 09/12/2018
Date Made Active in Reports: 10/08/2018
Number of Days to Update: 26

Source: State Water Qualilty Control Board
Telephone: 866-480-1028
Last EDR Contact: 12/12/2018
Next Scheduled EDR Contact: 12/24/2018
Data Release Frequency: Quarterly

MCS: Military Cleanup Sites Listing (GEOTRACKER)
Military sites (consisting of: Military UST sites; Military Privatized sites; and Military Cleanup sites [formerly known as DoD non UST]) included in GeoTracker. GeoTracker is the Water Boards data management system for sites that impact, or have the potential to impact, water quality in California, with emphasis on groundwater.

Date of Government Version: 09/10/2018
Date Data Arrived at EDR: 09/12/2018
Date Made Active in Reports: 10/09/2018
Number of Days to Update: 27

Source: State Water Resources Control Board
Telephone: 866-480-1028
Last EDR Contact: 12/12/2018
Next Scheduled EDR Contact: 12/24/2018
Data Release Frequency: Quarterly

SPILLS 90: SPILLS90 data from FirstSearch
Spills 90 includes those spill and release records available exclusively from FirstSearch databases. Typically, they may include chemical, oil and/or hazardous substance spills recorded after 1990. Duplicate records that are already included in EDR incident and release records are not included in Spills 90.

Date of Government Version: 06/06/2012
Date Data Arrived at EDR: 01/03/2013
Date Made Active in Reports: 02/22/2013
Number of Days to Update: 50

Source: FirstSearch
Telephone: N/A
Last EDR Contact: 01/03/2013
Next Scheduled EDR Contact: N/A
Data Release Frequency: No Update Planned

Other Ascertainable Records

RCRA NonGen / NLR: RCRA - Non Generators / No Longer Regulated
RCRAInfo is EPA's comprehensive information system, providing access to data supporting the Resource Conservation and Recovery Act (RCRA) of 1976 and the Hazardous and Solid Waste Amendments (HSWA) of 1984. The database includes selective information on sites which generate, transport, store, treat and/or dispose of hazardous waste as defined by the Resource Conservation and Recovery Act (RCRA). Non-Generators do not presently generate hazardous waste.

Date of Government Version: 03/01/2018
Date Data Arrived at EDR: 03/28/2018
Date Made Active in Reports: 06/22/2018
Number of Days to Update: 86

Source: Environmental Protection Agency
Telephone: (415) 495-8895
Last EDR Contact: 09/19/2018
Next Scheduled EDR Contact: 01/07/2019
Data Release Frequency: Quarterly

FUDS: Formerly Used Defense Sites

The listing includes locations of Formerly Used Defense Sites properties where the US Army Corps of Engineers is actively working or will take necessary cleanup actions.

Date of Government Version: 01/31/2015
Date Data Arrived at EDR: 07/08/2015
Date Made Active in Reports: 10/13/2015
Number of Days to Update: 97

Source: U.S. Army Corps of Engineers
Telephone: 202-528-4285
Last EDR Contact: 08/24/2018
Next Scheduled EDR Contact: 12/03/2018
Data Release Frequency: Varies

DOD: Department of Defense Sites

This data set consists of federally owned or administered lands, administered by the Department of Defense, that have any area equal to or greater than 640 acres of the United States, Puerto Rico, and the U.S. Virgin Islands.

Date of Government Version: 12/31/2005
Date Data Arrived at EDR: 11/10/2006
Date Made Active in Reports: 01/11/2007
Number of Days to Update: 62

Source: USGS
Telephone: 888-275-8747
Last EDR Contact: 10/12/2018
Next Scheduled EDR Contact: 01/21/2019
Data Release Frequency: Semi-Annually

FEDLAND: Federal and Indian Lands

Federally and Indian administrated lands of the United States. Lands included are administrated by: Army Corps of Engineers, Bureau of Reclamation, National Wild and Scenic River, National Wildlife Refuge, Public Domain Land, Wilderness, Wilderness Study Area, Wildlife Management Area, Bureau of Indian Affairs, Bureau of Land Management, Department of Justice, Forest Service, Fish and Wildlife Service, National Park Service.

Date of Government Version: 12/31/2005
Date Data Arrived at EDR: 02/06/2006
Date Made Active in Reports: 01/11/2007
Number of Days to Update: 339

Source: U.S. Geological Survey
Telephone: 888-275-8747
Last EDR Contact: 10/12/2018
Next Scheduled EDR Contact: 01/21/2019
Data Release Frequency: N/A

SCRD DRYCLEANERS: State Coalition for Remediation of Drycleaners Listing

The State Coalition for Remediation of Drycleaners was established in 1998, with support from the U.S. EPA Office of Superfund Remediation and Technology Innovation. It is comprised of representatives of states with established drycleaner remediation programs. Currently the member states are Alabama, Connecticut, Florida, Illinois, Kansas, Minnesota, Missouri, North Carolina, Oregon, South Carolina, Tennessee, Texas, and Wisconsin.

Date of Government Version: 01/01/2017
Date Data Arrived at EDR: 02/03/2017
Date Made Active in Reports: 04/07/2017
Number of Days to Update: 63

Source: Environmental Protection Agency
Telephone: 615-532-8599
Last EDR Contact: 08/17/2018
Next Scheduled EDR Contact: 11/26/2018
Data Release Frequency: Varies

US FIN ASSUR: Financial Assurance Information

All owners and operators of facilities that treat, store, or dispose of hazardous waste are required to provide proof that they will have sufficient funds to pay for the clean up, closure, and post-closure care of their facilities.

Date of Government Version: 05/31/2018
Date Data Arrived at EDR: 06/27/2018
Date Made Active in Reports: 10/05/2018
Number of Days to Update: 100

Source: Environmental Protection Agency
Telephone: 202-566-1917
Last EDR Contact: 09/25/2018
Next Scheduled EDR Contact: 01/07/2019
Data Release Frequency: Quarterly

EPA WATCH LIST: EPA WATCH LIST

EPA maintains a "Watch List" to facilitate dialogue between EPA, state and local environmental agencies on enforcement matters relating to facilities with alleged violations identified as either significant or high priority. Being on the Watch List does not mean that the facility has actually violated the law only that an investigation by EPA or a state or local environmental agency has led those organizations to allege that an unproven violation has in fact occurred. Being on the Watch List does not represent a higher level of concern regarding the alleged violations that were detected, but instead indicates cases requiring additional dialogue between EPA, state and local agencies - primarily because of the length of time the alleged violation has gone unaddressed or unresolved.

Date of Government Version: 08/30/2013
Date Data Arrived at EDR: 03/21/2014
Date Made Active in Reports: 06/17/2014
Number of Days to Update: 88

Source: Environmental Protection Agency
Telephone: 617-520-3000
Last EDR Contact: 11/05/2018
Next Scheduled EDR Contact: 02/18/2019
Data Release Frequency: Quarterly

2020 COR ACTION: 2020 Corrective Action Program List

The EPA has set ambitious goals for the RCRA Corrective Action program by creating the 2020 Corrective Action Universe. This RCRA cleanup baseline includes facilities expected to need corrective action. The 2020 universe contains a wide variety of sites. Some properties are heavily contaminated while others were contaminated but have since been cleaned up. Still others have not been fully investigated yet, and may require little or no remediation. Inclusion in the 2020 Universe does not necessarily imply failure on the part of a facility to meet its RCRA obligations.

Date of Government Version: 09/30/2017
Date Data Arrived at EDR: 05/08/2018
Date Made Active in Reports: 07/20/2018
Number of Days to Update: 73

Source: Environmental Protection Agency
Telephone: 703-308-4044
Last EDR Contact: 08/10/2018
Next Scheduled EDR Contact: 11/19/2018
Data Release Frequency: Varies

TSCA: Toxic Substances Control Act

Toxic Substances Control Act. TSCA identifies manufacturers and importers of chemical substances included on the TSCA Chemical Substance Inventory list. It includes data on the production volume of these substances by plant site.

Date of Government Version: 12/31/2016
Date Data Arrived at EDR: 06/21/2017
Date Made Active in Reports: 01/05/2018
Number of Days to Update: 198

Source: EPA
Telephone: 202-260-5521
Last EDR Contact: 09/21/2018
Next Scheduled EDR Contact: 12/31/2018
Data Release Frequency: Every 4 Years

TRIS: Toxic Chemical Release Inventory System

Toxic Release Inventory System. TRIS identifies facilities which release toxic chemicals to the air, water and land in reportable quantities under SARA Title III Section 313.

Date of Government Version: 12/31/2016
Date Data Arrived at EDR: 01/10/2018
Date Made Active in Reports: 01/12/2018
Number of Days to Update: 2

Source: EPA
Telephone: 202-566-0250
Last EDR Contact: 08/24/2018
Next Scheduled EDR Contact: 12/03/2018
Data Release Frequency: Annually

SSTS: Section 7 Tracking Systems

Section 7 of the Federal Insecticide, Fungicide and Rodenticide Act, as amended (92 Stat. 829) requires all registered pesticide-producing establishments to submit a report to the Environmental Protection Agency by March 1st each year. Each establishment must report the types and amounts of pesticides, active ingredients and devices being produced, and those having been produced and sold or distributed in the past year.

Date of Government Version: 12/31/2009
Date Data Arrived at EDR: 12/10/2010
Date Made Active in Reports: 02/25/2011
Number of Days to Update: 77

Source: EPA
Telephone: 202-564-4203
Last EDR Contact: 10/24/2018
Next Scheduled EDR Contact: 02/04/2019
Data Release Frequency: Annually

ROD: Records Of Decision

Record of Decision. ROD documents mandate a permanent remedy at an NPL (Superfund) site containing technical and health information to aid in the cleanup.

Date of Government Version: 07/17/2018
Date Data Arrived at EDR: 08/09/2018
Date Made Active in Reports: 10/05/2018
Number of Days to Update: 57

Source: EPA
Telephone: 703-416-0223
Last EDR Contact: 10/04/2018
Next Scheduled EDR Contact: 12/17/2018
Data Release Frequency: Annually

RMP: Risk Management Plans

When Congress passed the Clean Air Act Amendments of 1990, it required EPA to publish regulations and guidance for chemical accident prevention at facilities using extremely hazardous substances. The Risk Management Program Rule (RMP Rule) was written to implement Section 112(r) of these amendments. The rule, which built upon existing industry codes and standards, requires companies of all sizes that use certain flammable and toxic substances to develop a Risk Management Program, which includes a(n): Hazard assessment that details the potential effects of an accidental release, an accident history of the last five years, and an evaluation of worst-case and alternative accidental releases; Prevention program that includes safety precautions and maintenance, monitoring, and employee training measures; and Emergency response program that spells out emergency health care, employee training measures and procedures for informing the public and response agencies (e.g the fire department) should an accident occur.

Date of Government Version: 08/01/2018
Date Data Arrived at EDR: 08/22/2018
Date Made Active in Reports: 10/05/2018
Number of Days to Update: 44

Source: Environmental Protection Agency
Telephone: 202-564-8600
Last EDR Contact: 10/23/2018
Next Scheduled EDR Contact: 02/04/2019
Data Release Frequency: Varies

RAATS: RCRA Administrative Action Tracking System

RCRA Administration Action Tracking System. RAATS contains records based on enforcement actions issued under RCRA pertaining to major violators and includes administrative and civil actions brought by the EPA. For administration actions after September 30, 1995, data entry in the RAATS database was discontinued. EPA will retain a copy of the database for historical records. It was necessary to terminate RAATS because a decrease in agency resources made it impossible to continue to update the information contained in the database.

Date of Government Version: 04/17/1995
Date Data Arrived at EDR: 07/03/1995
Date Made Active in Reports: 08/07/1995
Number of Days to Update: 35

Source: EPA
Telephone: 202-564-4104
Last EDR Contact: 06/02/2008
Next Scheduled EDR Contact: 09/01/2008
Data Release Frequency: No Update Planned

PRP: Potentially Responsible Parties

A listing of verified Potentially Responsible Parties

Date of Government Version: 10/25/2013
Date Data Arrived at EDR: 10/17/2014
Date Made Active in Reports: 10/20/2014
Number of Days to Update: 3

Source: EPA
Telephone: 202-564-6023
Last EDR Contact: 10/04/2018
Next Scheduled EDR Contact: 11/19/2018
Data Release Frequency: Quarterly

PADS: PCB Activity Database System

PCB Activity Database. PADS Identifies generators, transporters, commercial storers and/or brokers and disposers of PCB's who are required to notify the EPA of such activities.

Date of Government Version: 06/01/2017
Date Data Arrived at EDR: 06/09/2017
Date Made Active in Reports: 10/13/2017
Number of Days to Update: 126

Source: EPA
Telephone: 202-566-0500
Last EDR Contact: 10/11/2018
Next Scheduled EDR Contact: 01/21/2019
Data Release Frequency: Annually

ICIS: Integrated Compliance Information System

The Integrated Compliance Information System (ICIS) supports the information needs of the national enforcement and compliance program as well as the unique needs of the National Pollutant Discharge Elimination System (NPDES) program.

Date of Government Version: 11/18/2016
Date Data Arrived at EDR: 11/23/2016
Date Made Active in Reports: 02/10/2017
Number of Days to Update: 79

Source: Environmental Protection Agency
Telephone: 202-564-2501
Last EDR Contact: 10/09/2018
Next Scheduled EDR Contact: 01/21/2019
Data Release Frequency: Quarterly

FTTS: FIFRA/ TSCA Tracking System - FIFRA (Federal Insecticide, Fungicide, & Rodenticide Act)/TSCA (Toxic Substances Control Act)

FTTS tracks administrative cases and pesticide enforcement actions and compliance activities related to FIFRA, TSCA and EPCRA (Emergency Planning and Community Right-to-Know Act). To maintain currency, EDR contacts the Agency on a quarterly basis.

Date of Government Version: 04/09/2009
Date Data Arrived at EDR: 04/16/2009
Date Made Active in Reports: 05/11/2009
Number of Days to Update: 25

Source: EPA/Office of Prevention, Pesticides and Toxic Substances
Telephone: 202-566-1667
Last EDR Contact: 08/18/2017
Next Scheduled EDR Contact: 12/04/2017
Data Release Frequency: Quarterly

FTTS INSP: FIFRA/ TSCA Tracking System - FIFRA (Federal Insecticide, Fungicide, & Rodenticide Act)/TSCA (Toxic Substances Control Act)

A listing of FIFRA/TSCA Tracking System (FTTS) inspections and enforcements.

Date of Government Version: 04/09/2009
Date Data Arrived at EDR: 04/16/2009
Date Made Active in Reports: 05/11/2009
Number of Days to Update: 25

Source: EPA
Telephone: 202-566-1667
Last EDR Contact: 08/18/2017
Next Scheduled EDR Contact: 12/04/2017
Data Release Frequency: Quarterly

MLTS: Material Licensing Tracking System

MLTS is maintained by the Nuclear Regulatory Commission and contains a list of approximately 8,100 sites which possess or use radioactive materials and which are subject to NRC licensing requirements. To maintain currency, EDR contacts the Agency on a quarterly basis.

Date of Government Version: 08/30/2016
Date Data Arrived at EDR: 09/08/2016
Date Made Active in Reports: 10/21/2016
Number of Days to Update: 43

Source: Nuclear Regulatory Commission
Telephone: 301-415-7169
Last EDR Contact: 10/11/2018
Next Scheduled EDR Contact: 02/04/2019
Data Release Frequency: Quarterly

COAL ASH DOE: Steam-Electric Plant Operation Data

A listing of power plants that store ash in surface ponds.

Date of Government Version: 12/31/2005
Date Data Arrived at EDR: 08/07/2009
Date Made Active in Reports: 10/22/2009
Number of Days to Update: 76

Source: Department of Energy
Telephone: 202-586-8719
Last EDR Contact: 09/07/2018
Next Scheduled EDR Contact: 12/17/2018
Data Release Frequency: Varies

COAL ASH EPA: Coal Combustion Residues Surface Impoundments List

A listing of coal combustion residues surface impoundments with high hazard potential ratings.

Date of Government Version: 07/01/2014
Date Data Arrived at EDR: 09/10/2014
Date Made Active in Reports: 10/20/2014
Number of Days to Update: 40

Source: Environmental Protection Agency
Telephone: N/A
Last EDR Contact: 09/04/2018
Next Scheduled EDR Contact: 12/17/2018
Data Release Frequency: Varies

PCB TRANSFORMER: PCB Transformer Registration Database
The database of PCB transformer registrations that includes all PCB registration submittals.

Date of Government Version: 05/24/2017
Date Data Arrived at EDR: 11/30/2017
Date Made Active in Reports: 12/15/2017
Number of Days to Update: 15
Source: Environmental Protection Agency
Telephone: 202-566-0517
Last EDR Contact: 10/26/2018
Next Scheduled EDR Contact: 02/04/2019
Data Release Frequency: Varies

RADINFO: Radiation Information Database
The Radiation Information Database (RADINFO) contains information about facilities that are regulated by U.S. Environmental Protection Agency (EPA) regulations for radiation and radioactivity.

Date of Government Version: 07/02/2018
Date Data Arrived at EDR: 07/05/2018
Date Made Active in Reports: 10/05/2018
Number of Days to Update: 92
Source: Environmental Protection Agency
Telephone: 202-343-9775
Last EDR Contact: 10/03/2018
Next Scheduled EDR Contact: 01/14/2019
Data Release Frequency: Quarterly

HIST FTTS: FIFRA/TSCA Tracking System Administrative Case Listing
A complete administrative case listing from the FIFRA/TSCA Tracking System (FTTS) for all ten EPA regions. The information was obtained from the National Compliance Database (NCDB). NCDB supports the implementation of FIFRA (Federal Insecticide, Fungicide, and Rodenticide Act) and TSCA (Toxic Substances Control Act). Some EPA regions are now closing out records. Because of that, and the fact that some EPA regions are not providing EPA Headquarters with updated records, it was decided to create a HIST FTTS database. It included records that may not be included in the newer FTTS database updates. This database is no longer updated.

Date of Government Version: 10/19/2006
Date Data Arrived at EDR: 03/01/2007
Date Made Active in Reports: 04/10/2007
Number of Days to Update: 40
Source: Environmental Protection Agency
Telephone: 202-564-2501
Last EDR Contact: 12/17/2007
Next Scheduled EDR Contact: 03/17/2008
Data Release Frequency: No Update Planned

HIST FTTS INSP: FIFRA/TSCA Tracking System Inspection & Enforcement Case Listing
A complete inspection and enforcement case listing from the FIFRA/TSCA Tracking System (FTTS) for all ten EPA regions. The information was obtained from the National Compliance Database (NCDB). NCDB supports the implementation of FIFRA (Federal Insecticide, Fungicide, and Rodenticide Act) and TSCA (Toxic Substances Control Act). Some EPA regions are now closing out records. Because of that, and the fact that some EPA regions are not providing EPA Headquarters with updated records, it was decided to create a HIST FTTS database. It included records that may not be included in the newer FTTS database updates. This database is no longer updated.

Date of Government Version: 10/19/2006
Date Data Arrived at EDR: 03/01/2007
Date Made Active in Reports: 04/10/2007
Number of Days to Update: 40
Source: Environmental Protection Agency
Telephone: 202-564-2501
Last EDR Contact: 12/17/2008
Next Scheduled EDR Contact: 03/17/2008
Data Release Frequency: No Update Planned

DOT OPS: Incident and Accident Data
Department of Transporation, Office of Pipeline Safety Incident and Accident data.

Date of Government Version: 07/31/2012
Date Data Arrived at EDR: 08/07/2012
Date Made Active in Reports: 09/18/2012
Number of Days to Update: 42
Source: Department of Transporation, Office of Pipeline Safety
Telephone: 202-366-4595
Last EDR Contact: 10/30/2018
Next Scheduled EDR Contact: 02/11/2019
Data Release Frequency: Varies

CONSENT: Superfund (CERCLA) Consent Decrees
Major legal settlements that establish responsibility and standards for cleanup at NPL (Superfund) sites. Released periodically by United States District Courts after settlement by parties to litigation matters.

Date of Government Version: 06/30/2018
Date Data Arrived at EDR: 07/17/2018
Date Made Active in Reports: 10/05/2018
Number of Days to Update: 80

Source: Department of Justice, Consent Decree Library
Telephone: Varies
Last EDR Contact: 10/01/2018
Next Scheduled EDR Contact: 12/31/2018
Data Release Frequency: Varies

BRS: Biennial Reporting System

The Biennial Reporting System is a national system administered by the EPA that collects data on the generation and management of hazardous waste. BRS captures detailed data from two groups: Large Quantity Generators (LQG) and Treatment, Storage, and Disposal Facilities.

Date of Government Version: 12/31/2015
Date Data Arrived at EDR: 02/22/2017
Date Made Active in Reports: 09/28/2017
Number of Days to Update: 218

Source: EPA/NTIS
Telephone: 800-424-9346
Last EDR Contact: 08/24/2018
Next Scheduled EDR Contact: 12/03/2018
Data Release Frequency: Biennially

INDIAN RESERV: Indian Reservations

This map layer portrays Indian administered lands of the United States that have any area equal to or greater than 640 acres.

Date of Government Version: 12/31/2014
Date Data Arrived at EDR: 07/14/2015
Date Made Active in Reports: 01/10/2017
Number of Days to Update: 546

Source: USGS
Telephone: 202-208-3710
Last EDR Contact: 10/09/2018
Next Scheduled EDR Contact: 01/21/2019
Data Release Frequency: Semi-Annually

FUSRAP: Formerly Utilized Sites Remedial Action Program

DOE established the Formerly Utilized Sites Remedial Action Program (FUSRAP) in 1974 to remediate sites where radioactive contamination remained from Manhattan Project and early U.S. Atomic Energy Commission (AEC) operations.

Date of Government Version: 08/08/2017
Date Data Arrived at EDR: 09/11/2018
Date Made Active in Reports: 09/14/2018
Number of Days to Update: 3

Source: Department of Energy
Telephone: 202-586-3559
Last EDR Contact: 11/01/2018
Next Scheduled EDR Contact: 02/18/2019
Data Release Frequency: Varies

UMTRA: Uranium Mill Tailings Sites

Uranium ore was mined by private companies for federal government use in national defense programs. When the mills shut down, large piles of the sand-like material (mill tailings) remain after uranium has been extracted from the ore. Levels of human exposure to radioactive materials from the piles are low; however, in some cases tailings were used as construction materials before the potential health hazards of the tailings were recognized.

Date of Government Version: 06/23/2017
Date Data Arrived at EDR: 10/11/2017
Date Made Active in Reports: 11/03/2017
Number of Days to Update: 23

Source: Department of Energy
Telephone: 505-845-0011
Last EDR Contact: 08/20/2018
Next Scheduled EDR Contact: 12/03/2018
Data Release Frequency: Varies

LEAD SMELTER 1: Lead Smelter Sites

A listing of former lead smelter site locations.

Date of Government Version: 07/17/2018
Date Data Arrived at EDR: 08/09/2018
Date Made Active in Reports: 10/05/2018
Number of Days to Update: 57

Source: Environmental Protection Agency
Telephone: 703-603-8787
Last EDR Contact: 10/04/2018
Next Scheduled EDR Contact: 01/14/2019
Data Release Frequency: Varies

LEAD SMELTER 2: Lead Smelter Sites

A list of several hundred sites in the U.S. where secondary lead smelting was done from 1931and 1964. These sites may pose a threat to public health through ingestion or inhalation of contaminated soil or dust

Date of Government Version: 04/05/2001
Date Data Arrived at EDR: 10/27/2010
Date Made Active in Reports: 12/02/2010
Number of Days to Update: 36

Source: American Journal of Public Health
Telephone: 703-305-6451
Last EDR Contact: 12/02/2009
Next Scheduled EDR Contact: N/A
Data Release Frequency: No Update Planned

US AIRS (AFS): Aerometric Information Retrieval System Facility Subsystem (AFS)

The database is a sub-system of Aerometric Information Retrieval System (AIRS). AFS contains compliance data on air pollution point sources regulated by the U.S. EPA and/or state and local air regulatory agencies. This information comes from source reports by various stationary sources of air pollution, such as electric power plants, steel mills, factories, and universities, and provides information about the air pollutants they produce. Action, air program, air program pollutant, and general level plant data. It is used to track emissions and compliance data from industrial plants.

Date of Government Version: 10/12/2016
Date Data Arrived at EDR: 10/26/2016
Date Made Active in Reports: 02/03/2017
Number of Days to Update: 100

Source: EPA
Telephone: 202-564-2496
Last EDR Contact: 09/26/2017
Next Scheduled EDR Contact: 01/08/2018
Data Release Frequency: Annually

US AIRS MINOR: Air Facility System Data

A listing of minor source facilities.

Date of Government Version: 10/12/2016
Date Data Arrived at EDR: 10/26/2016
Date Made Active in Reports: 02/03/2017
Number of Days to Update: 100

Source: EPA
Telephone: 202-564-2496
Last EDR Contact: 09/26/2017
Next Scheduled EDR Contact: 01/08/2018
Data Release Frequency: Annually

US MINES: Mines Master Index File

Contains all mine identification numbers issued for mines active or opened since 1971. The data also includes violation information.

Date of Government Version: 08/01/2018
Date Data Arrived at EDR: 08/29/2018
Date Made Active in Reports: 10/05/2018
Number of Days to Update: 37

Source: Department of Labor, Mine Safety and Health Administration
Telephone: 303-231-5959
Last EDR Contact: 08/29/2018
Next Scheduled EDR Contact: 12/10/2018
Data Release Frequency: Semi-Annually

US MINES 2: Ferrous and Nonferrous Metal Mines Database Listing

This map layer includes ferrous (ferrous metal mines are facilities that extract ferrous metals, such as iron ore or molybdenum) and nonferrous (Nonferrous metal mines are facilities that extract nonferrous metals, such as gold, silver, copper, zinc, and lead) metal mines in the United States.

Date of Government Version: 12/05/2005
Date Data Arrived at EDR: 02/29/2008
Date Made Active in Reports: 04/18/2008
Number of Days to Update: 49

Source: USGS
Telephone: 703-648-7709
Last EDR Contact: 08/31/2018
Next Scheduled EDR Contact: 12/10/2018
Data Release Frequency: Varies

US MINES 3: Active Mines & Mineral Plants Database Listing

Active Mines and Mineral Processing Plant operations for commodities monitored by the Minerals Information Team of the USGS.

Date of Government Version: 04/14/2011
Date Data Arrived at EDR: 06/08/2011
Date Made Active in Reports: 09/13/2011
Number of Days to Update: 97

Source: USGS
Telephone: 703-648-7709
Last EDR Contact: 08/31/2018
Next Scheduled EDR Contact: 12/10/2018
Data Release Frequency: Varies

GOVERNMENT RECORDS SEARCHED / DATA CURRENCY TRACKING

ABANDONED MINES: Abandoned Mines

An inventory of land and water impacted by past mining (primarily coal mining) is maintained by OSMRE to provide information needed to implement the Surface Mining Control and Reclamation Act of 1977 (SMCRA). The inventory contains information on the location, type, and extent of AML impacts, as well as, information on the cost associated with the reclamation of those problems. The inventory is based upon field surveys by State, Tribal, and OSMRE program officials. It is dynamic to the extent that it is modified as new problems are identified and existing problems are reclaimed.

Date of Government Version: 09/10/2018
Date Data Arrived at EDR: 09/11/2018
Date Made Active in Reports: 09/14/2018
Number of Days to Update: 3

Source: Department of Interior
Telephone: 202-208-2609
Last EDR Contact: 09/10/2018
Next Scheduled EDR Contact: 12/24/2018
Data Release Frequency: Quarterly

FINDS: Facility Index System/Facility Registry System

Facility Index System. FINDS contains both facility information and 'pointers' to other sources that contain more detail. EDR includes the following FINDS databases in this report: PCS (Permit Compliance System), AIRS (Aerometric Information Retrieval System), DOCKET (Enforcement Docket used to manage and track information on civil judicial enforcement cases for all environmental statutes), FURS (Federal Underground Injection Control), C-DOCKET (Criminal Docket System used to track criminal enforcement actions for all environmental statutes), FFIS (Federal Facilities Information System), STATE (State Environmental Laws and Statutes), and PADS (PCB Activity Data System).

Date of Government Version: 08/07/2018
Date Data Arrived at EDR: 09/05/2018
Date Made Active in Reports: 10/05/2018
Number of Days to Update: 30

Source: EPA
Telephone: (415) 947-8000
Last EDR Contact: 09/18/2018
Next Scheduled EDR Contact: 12/17/2018
Data Release Frequency: Quarterly

DOCKET HWC: Hazardous Waste Compliance Docket Listing

A complete list of the Federal Agency Hazardous Waste Compliance Docket Facilities.

Date of Government Version: 05/31/2018
Date Data Arrived at EDR: 07/26/2018
Date Made Active in Reports: 10/05/2018
Number of Days to Update: 71

Source: Environmental Protection Agency
Telephone: 202-564-0527
Last EDR Contact: 08/31/2018
Next Scheduled EDR Contact: 12/10/2018
Data Release Frequency: Varies

UXO: Unexploded Ordnance Sites

A listing of unexploded ordnance site locations

Date of Government Version: 09/30/2017
Date Data Arrived at EDR: 06/19/2018
Date Made Active in Reports: 09/14/2018
Number of Days to Update: 87

Source: Department of Defense
Telephone: 703-704-1564
Last EDR Contact: 10/15/2018
Next Scheduled EDR Contact: 01/28/2019
Data Release Frequency: Varies

ECHO: Enforcement & Compliance History Information

ECHO provides integrated compliance and enforcement information for about 800,000 regulated facilities nationwide.

Date of Government Version: 09/02/2018
Date Data Arrived at EDR: 09/05/2018
Date Made Active in Reports: 09/14/2018
Number of Days to Update: 9

Source: Environmental Protection Agency
Telephone: 202-564-2280
Last EDR Contact: 09/05/2018
Next Scheduled EDR Contact: 12/17/2018
Data Release Frequency: Quarterly

FUELS PROGRAM: EPA Fuels Program Registered Listing

This listing includes facilities that are registered under the Part 80 (Code of Federal Regulations) EPA Fuels Programs. All companies now are required to submit new and updated registrations.

Date of Government Version: 08/22/2018
Date Data Arrived at EDR: 08/22/2018
Date Made Active in Reports: 10/05/2018
Number of Days to Update: 44

Source: EPA
Telephone: 800-385-6164
Last EDR Contact: 08/22/2018
Next Scheduled EDR Contact: 12/03/2018
Data Release Frequency: Quarterly

CA BOND EXP. PLAN: Bond Expenditure Plan

Department of Health Services developed a site-specific expenditure plan as the basis for an appropriation of Hazardous Substance Cleanup Bond Act funds. It is not updated.

Date of Government Version: 01/01/1989
Date Data Arrived at EDR: 07/27/1994
Date Made Active in Reports: 08/02/1994
Number of Days to Update: 6

Source: Department of Health Services
Telephone: 916-255-2118
Last EDR Contact: 05/31/1994
Next Scheduled EDR Contact: N/A
Data Release Frequency: No Update Planned

CORTESE: "Cortese" Hazardous Waste & Substances Sites List

The sites for the list are designated by the State Water Resource Control Board (LUST), the Integrated Waste Board (SWF/LS), and the Department of Toxic Substances Control (Cal-Sites).

Date of Government Version: 09/24/2018
Date Data Arrived at EDR: 09/25/2018
Date Made Active in Reports: 10/16/2018
Number of Days to Update: 21

Source: CAL EPA/Office of Emergency Information
Telephone: 916-323-3400
Last EDR Contact: 09/25/2018
Next Scheduled EDR Contact: 01/07/2019
Data Release Frequency: Quarterly

CUPA LIVERMORE-PLEASANTON: CUPA Facility Listing

list of facilities associated with the various CUPA programs in Livermore-Pleasanton

Date of Government Version: 08/28/2018
Date Data Arrived at EDR: 08/30/2018
Date Made Active in Reports: 11/01/2018
Number of Days to Update: 63

Source: Livermore-Pleasanton Fire Department
Telephone: 925-454-2361
Last EDR Contact: 11/07/2018
Next Scheduled EDR Contact: 02/25/2019
Data Release Frequency: Varies

CUPA SAN FRANCISCO CO: CUPA Facility Listing

Cupa facilities

Date of Government Version: 09/11/2018
Date Data Arrived at EDR: 09/12/2018
Date Made Active in Reports: 09/19/2018
Number of Days to Update: 7

Source: San Francisco County Department of Environmental Health
Telephone: 415-252-3896
Last EDR Contact: 11/01/2018
Next Scheduled EDR Contact: 02/18/2019
Data Release Frequency: Varies

DRYCLEANERS: Cleaner Facilities

A list of drycleaner related facilities that have EPA ID numbers. These are facilities with certain SIC codes: power laundries, family and commercial; garment pressing and cleaner's agents; linen supply; coin-operated laundries and cleaning; drycleaning plants, except rugs; carpet and upholster cleaning; industrial launderers; laundry and garment services.

Date of Government Version: 08/30/2018
Date Data Arrived at EDR: 09/27/2018
Date Made Active in Reports: 11/01/2018
Number of Days to Update: 35

Source: Department of Toxic Substance Control
Telephone: 916-327-4498
Last EDR Contact: 08/29/2018
Next Scheduled EDR Contact: 12/17/2018
Data Release Frequency: Annually

DRYCLEAN AVAQMD: Antelope Valley Air Quality Management District Drycleaner Listing

A listing of dry cleaners in the Antelope Valley Air Quality Management District.

Date of Government Version: 06/25/2018
Date Data Arrived at EDR: 06/28/2018
Date Made Active in Reports: 08/06/2018
Number of Days to Update: 39

Source: Antelope Valley Air Quality Management District
Telephone: 661-723-8070
Last EDR Contact: 10/15/2018
Next Scheduled EDR Contact: 12/17/2018
Data Release Frequency: Varies

DRYCLEAN SOUTH COAST: South Coast Air Quality Management District Drycleaner Listing
A listing of dry cleaners in the South Coast Air Quality Management District

Date of Government Version: 10/04/2018
Date Data Arrived at EDR: 10/05/2018
Date Made Active in Reports: 11/01/2018
Number of Days to Update: 27

Source: South Coast Air Quality Management District
Telephone: 909-396-3211
Last EDR Contact: 10/05/2018
Next Scheduled EDR Contact: 12/10/2018
Data Release Frequency: Varies

EMI: Emissions Inventory Data
Toxics and criteria pollutant emissions data collected by the ARB and local air pollution agencies.

Date of Government Version: 12/31/2017
Date Data Arrived at EDR: 06/20/2018
Date Made Active in Reports: 08/06/2018
Number of Days to Update: 47

Source: California Air Resources Board
Telephone: 916-322-2990
Last EDR Contact: 09/21/2018
Next Scheduled EDR Contact: 12/31/2018
Data Release Frequency: Varies

ENF: Enforcement Action Listing
A listing of Water Board Enforcement Actions. Formal is everything except Oral/Verbal Communication, Notice of Violation, Expedited Payment Letter, and Staff Enforcement Letter.

Date of Government Version: 08/01/2018
Date Data Arrived at EDR: 08/02/2018
Date Made Active in Reports: 09/07/2018
Number of Days to Update: 36

Source: State Water Resoruces Control Board
Telephone: 916-445-9379
Last EDR Contact: 11/01/2018
Next Scheduled EDR Contact: 02/04/2019
Data Release Frequency: Varies

Financial Assurance 1: Financial Assurance Information Listing
Financial Assurance information

Date of Government Version: 07/17/2018
Date Data Arrived at EDR: 07/24/2018
Date Made Active in Reports: 09/10/2018
Number of Days to Update: 48

Source: Department of Toxic Substances Control
Telephone: 916-255-3628
Last EDR Contact: 10/22/2018
Next Scheduled EDR Contact: 02/04/2019
Data Release Frequency: Varies

Financial Assurance 2: Financial Assurance Information Listing
A listing of financial assurance information for solid waste facilities. Financial assurance is intended to ensure that resources are available to pay for the cost of closure, post-closure care, and corrective measures if the owner or operator of a regulated facility is unable or unwilling to pay.

Date of Government Version: 08/14/2018
Date Data Arrived at EDR: 08/16/2018
Date Made Active in Reports: 09/10/2018
Number of Days to Update: 25

Source: California Integrated Waste Management Board
Telephone: 916-341-6066
Last EDR Contact: 11/07/2018
Next Scheduled EDR Contact: 02/25/2019
Data Release Frequency: Varies

HAZNET: Facility and Manifest Data
Facility and Manifest Data. The data is extracted from the copies of hazardous waste manifests received each year by the DTSC. The annual volume of manifests is typically 700,000 - 1,000,000 annually, representing approximately 350,000 - 500,000 shipments. Data are from the manifests submitted without correction, and therefore many contain some invalid values for data elements such as generator ID, TSD ID, waste category, and disposal method. This database begins with calendar year 1993.

Date of Government Version: 12/31/2016
Date Data Arrived at EDR: 07/12/2017
Date Made Active in Reports: 10/17/2017
Number of Days to Update: 97

Source: California Environmental Protection Agency
Telephone: 916-255-1136
Last EDR Contact: 10/10/2018
Next Scheduled EDR Contact: 01/21/2019
Data Release Frequency: Annually

ICE: ICE

Contains data pertaining to the Permitted Facilities with Inspections / Enforcements sites tracked in Envirostor.

Date of Government Version: 08/20/2018
Date Data Arrived at EDR: 08/21/2018
Date Made Active in Reports: 09/10/2018
Number of Days to Update: 20

Source: Department of Toxic Subsances Control
Telephone: 877-786-9427
Last EDR Contact: 08/21/2018
Next Scheduled EDR Contact: 12/03/2018
Data Release Frequency: Quarterly

HIST CORTESE: Hazardous Waste & Substance Site List

The sites for the list are designated by the State Water Resource Control Board [LUST], the Integrated Waste Board [SWF/LS], and the Department of Toxic Substances Control [CALSITES]. This listing is no longer updated by the state agency.

Date of Government Version: 04/01/2001
Date Data Arrived at EDR: 01/22/2009
Date Made Active in Reports: 04/08/2009
Number of Days to Update: 76

Source: Department of Toxic Substances Control
Telephone: 916-323-3400
Last EDR Contact: 01/22/2009
Next Scheduled EDR Contact: N/A
Data Release Frequency: No Update Planned

HWP: EnviroStor Permitted Facilities Listing

Detailed information on permitted hazardous waste facilities and corrective action ("cleanups") tracked in EnviroStor.

Date of Government Version: 08/20/2018
Date Data Arrived at EDR: 08/21/2018
Date Made Active in Reports: 09/10/2018
Number of Days to Update: 20

Source: Department of Toxic Substances Control
Telephone: 916-323-3400
Last EDR Contact: 08/21/2018
Next Scheduled EDR Contact: 12/03/2018
Data Release Frequency: Quarterly

HWT: Registered Hazardous Waste Transporter Database

A listing of hazardous waste transporters. In California, unless specifically exempted, it is unlawful for any person to transport hazardous wastes unless the person holds a valid registration issued by DTSC. A hazardous waste transporter registration is valid for one year and is assigned a unique registration number.

Date of Government Version: 07/09/2018
Date Data Arrived at EDR: 07/11/2018
Date Made Active in Reports: 08/24/2018
Number of Days to Update: 44

Source: Department of Toxic Substances Control
Telephone: 916-440-7145
Last EDR Contact: 10/10/2018
Next Scheduled EDR Contact: 01/21/2019
Data Release Frequency: Quarterly

MINES: Mines Site Location Listing

A listing of mine site locations from the Office of Mine Reclamation.

Date of Government Version: 09/10/2018
Date Data Arrived at EDR: 09/12/2018
Date Made Active in Reports: 10/09/2018
Number of Days to Update: 27

Source: Department of Conservation
Telephone: 916-322-1080
Last EDR Contact: 09/12/2018
Next Scheduled EDR Contact: 12/24/2018
Data Release Frequency: Quarterly

MWMP: Medical Waste Management Program Listing

The Medical Waste Management Program (MWMP) ensures the proper handling and disposal of medical waste by permitting and inspecting medical waste Offsite Treatment Facilities (PDF) and Transfer Stations (PDF) throughout the state. MWMP also oversees all Medical Waste Transporters.

Date of Government Version: 08/28/2018
Date Data Arrived at EDR: 09/05/2018
Date Made Active in Reports: 10/03/2018
Number of Days to Update: 28

Source: Department of Public Health
Telephone: 916-558-1784
Last EDR Contact: 09/05/2018
Next Scheduled EDR Contact: 12/17/2018
Data Release Frequency: Varies

NPDES: NPDES Permits Listing
A listing of NPDES permits, including stormwater.

Date of Government Version: 08/09/2018
Date Data Arrived at EDR: 08/10/2018
Date Made Active in Reports: 09/10/2018
Number of Days to Update: 31

Source: State Water Resources Control Board
Telephone: 916-445-9379
Last EDR Contact: 08/10/2018
Next Scheduled EDR Contact: 11/26/2018
Data Release Frequency: Quarterly

PEST LIC: Pesticide Regulation Licenses Listing
A listing of licenses and certificates issued by the Department of Pesticide Regulation. The DPR issues licenses and/or certificates to: Persons and businesses that apply or sell pesticides; Pest control dealers and brokers; Persons who advise on agricultural pesticide applications.

Date of Government Version: 09/04/2018
Date Data Arrived at EDR: 09/05/2018
Date Made Active in Reports: 10/03/2018
Number of Days to Update: 28

Source: Department of Pesticide Regulation
Telephone: 916-445-4038
Last EDR Contact: 09/05/2018
Next Scheduled EDR Contact: 12/17/2018
Data Release Frequency: Quarterly

PROC: Certified Processors Database
A listing of certified processors.

Date of Government Version: 09/10/2018
Date Data Arrived at EDR: 09/12/2018
Date Made Active in Reports: 10/15/2018
Number of Days to Update: 33

Source: Department of Conservation
Telephone: 916-323-3836
Last EDR Contact: 09/12/2018
Next Scheduled EDR Contact: 12/24/2018
Data Release Frequency: Quarterly

NOTIFY 65: Proposition 65 Records
Listings of all Proposition 65 incidents reported to counties by the State Water Resources Control Board and the Regional Water Quality Control Board. This database is no longer updated by the reporting agency.

Date of Government Version: 09/19/2018
Date Data Arrived at EDR: 09/20/2018
Date Made Active in Reports: 10/19/2018
Number of Days to Update: 29

Source: State Water Resources Control Board
Telephone: 916-445-3846
Last EDR Contact: 09/17/2018
Next Scheduled EDR Contact: 12/31/2018
Data Release Frequency: No Update Planned

UIC: UIC Listing
A listing of wells identified as underground injection wells, in the California Oil and Gas Wells database.

Date of Government Version: 04/27/2018
Date Data Arrived at EDR: 06/13/2018
Date Made Active in Reports: 07/17/2018
Number of Days to Update: 34

Source: Deaprtment of Conservation
Telephone: 916-445-2408
Last EDR Contact: 09/13/2018
Next Scheduled EDR Contact: 12/24/2018
Data Release Frequency: Varies

WASTEWATER PITS: Oil Wastewater Pits Listing
Water officials discovered that oil producers have been dumping chemical-laden wastewater into hundreds of unlined pits that are operating without proper permits. Inspections completed by the Central Valley Regional Water Quality Control Board revealed the existence of previously unidentified waste sites. The water boards review found that more than one-third of the region’s active disposal pits are operating without permission.

Date of Government Version: 05/08/2018
Date Data Arrived at EDR: 07/11/2018
Date Made Active in Reports: 09/13/2018
Number of Days to Update: 64

Source: RWQCB, Central Valley Region
Telephone: 559-445-5577
Last EDR Contact: 10/12/2018
Next Scheduled EDR Contact: 01/21/2019
Data Release Frequency: Varies

WDS: Waste Discharge System

Sites which have been issued waste discharge requirements.

Date of Government Version: 06/19/2007
Date Data Arrived at EDR: 06/20/2007
Date Made Active in Reports: 06/29/2007
Number of Days to Update: 9

Source: State Water Resources Control Board
Telephone: 916-341-5227
Last EDR Contact: 08/17/2018
Next Scheduled EDR Contact: 12/03/2018
Data Release Frequency: Quarterly

WIP: Well Investigation Program Case List

Well Investigation Program case in the San Gabriel and San Fernando Valley area.

Date of Government Version: 07/03/2009
Date Data Arrived at EDR: 07/21/2009
Date Made Active in Reports: 08/03/2009
Number of Days to Update: 13

Source: Los Angeles Water Quality Control Board
Telephone: 213-576-6726
Last EDR Contact: 09/25/2018
Next Scheduled EDR Contact: 01/07/2019
Data Release Frequency: Varies

CERS: CalEPA Regulated Site Portal Data

The CalEPA Regulated Site Portal database combines data about environmentally regulated sites and facilities in California into a single database. It combines data from a variety of state and federal databases, and provides an overview of regulated activities across the spectrum of environmental programs for any given location in California. These activities include hazardous materials and waste, state and federal cleanups, impacted ground and surface waters, and toxic materials

Date of Government Version: 07/23/2018
Date Data Arrived at EDR: 07/25/2018
Date Made Active in Reports: 09/05/2018
Number of Days to Update: 42

Source: California Environmental Protection Agency
Telephone: 916-323-2514
Last EDR Contact: 10/23/2018
Next Scheduled EDR Contact: 02/04/2019
Data Release Frequency: Varies

NON-CASE INFO: Non-Case Information Sites (GEOTRACKER)

Non-Case Information sites

Date of Government Version: 09/10/2018
Date Data Arrived at EDR: 09/12/2018
Date Made Active in Reports: 10/09/2018
Number of Days to Update: 27

Source: State Water Resources Control Board
Telephone: 866-480-1028
Last EDR Contact: 12/12/2018
Next Scheduled EDR Contact: 12/24/2018
Data Release Frequency: Varies

UIC GEO: Underground Injection Control Sites (GEOTRACKER)

Underground control injection sites

Date of Government Version: 09/10/2018
Date Data Arrived at EDR: 09/12/2018
Date Made Active in Reports: 10/09/2018
Number of Days to Update: 27

Source: State Water Resource Control Board
Telephone: 866-480-1028
Last EDR Contact: 12/12/2018
Next Scheduled EDR Contact: 12/24/2018
Data Release Frequency: Varies

SAMPLING POINT: Sampling Point ? Public Sites (GEOTRACKER)

Sampling point - public sites

Date of Government Version: 09/10/2018
Date Data Arrived at EDR: 09/12/2018
Date Made Active in Reports: 10/09/2018
Number of Days to Update: 27

Source: State Water Resources Control Board
Telephone: 866-480-1028
Last EDR Contact: 12/12/2018
Next Scheduled EDR Contact: 12/24/2018
Data Release Frequency: Varies

OTHER OIL GAS: Other Oil & Gas Projects Sites (GEOTRACKER)
Other Oil & Gas Projects sites

Date of Government Version: 09/10/2018
Date Data Arrived at EDR: 09/12/2018
Date Made Active in Reports: 10/09/2018
Number of Days to Update: 27
Source: State Water Resources Control Board
Telephone: 866-480-1028
Last EDR Contact: 12/12/2018
Next Scheduled EDR Contact: 12/24/2018
Data Release Frequency: Varies

CIWQS: California Integrated Water Quality System
The California Integrated Water Quality System (CIWQS) is a computer system used by the State and Regional Water Quality Control Boards to track information about places of environmental interest, manage permits and other orders, track inspections, and manage violations and enforcement activities.

Date of Government Version: 09/04/2018
Date Data Arrived at EDR: 09/05/2018
Date Made Active in Reports: 10/02/2018
Number of Days to Update: 27
Source: State Water Resources Control Board
Telephone: 866-794-4977
Last EDR Contact: 09/05/2018
Next Scheduled EDR Contact: 12/17/2018
Data Release Frequency: Varies

WDR: Waste Discharge Requirements Listing
In general, the Waste Discharge Requirements (WDRs) Program (sometimes also referred to as the "Non Chapter 15 (Non 15) Program") regulates point discharges that are exempt pursuant to Subsection 20090 of Title 27 and not subject to the Federal Water Pollution Control Act. Exemptions from Title 27 may be granted for nine categories of discharges (e.g., sewage, wastewater, etc.) that meet, and continue to meet, the preconditions listed for each specific exemption. The scope of the WDRs Program also includes the discharge of wastes classified as inert, pursuant to section 20230 of Title 27.

Date of Government Version: 09/10/2018
Date Data Arrived at EDR: 09/12/2018
Date Made Active in Reports: 10/09/2018
Number of Days to Update: 27
Source: State Water Resources Control Board
Telephone: 916-341-5810
Last EDR Contact: 09/12/2018
Next Scheduled EDR Contact: 12/24/2018
Data Release Frequency: Quarterly

WELL STIM PROJ: Well Stimulation Project (GEOTRACKER)
Includes areas of groundwater monitoring plans, a depiction of the monitoring network, and the facilities, boundaries, and subsurface characteristics of the oilfield and the features (oil and gas wells, produced water ponds, UIC wells, water supply wells, etc?) being monitored

Date of Government Version: 09/10/2018
Date Data Arrived at EDR: 09/12/2018
Date Made Active in Reports: 10/09/2018
Number of Days to Update: 27
Source: State Water Resources Control Board
Telephone: 866-480-1028
Last EDR Contact: 12/12/2018
Next Scheduled EDR Contact: 12/24/2018
Data Release Frequency: Varies

PROJECT: Project Sites (GEOTRACKER)
Projects sites

Date of Government Version: 09/10/2018
Date Data Arrived at EDR: 09/12/2018
Date Made Active in Reports: 10/09/2018
Number of Days to Update: 27
Source: State Water Resources Control Board
Telephone: 866-480-1028
Last EDR Contact: 12/12/2018
Next Scheduled EDR Contact: 12/24/2018
Data Release Frequency: Varies

PROD WATER PONDS: Produced Water Ponds Sites (GEOTRACKER)
Produced water ponds sites

Date of Government Version: 09/10/2018
Date Data Arrived at EDR: 09/12/2018
Date Made Active in Reports: 10/09/2018
Number of Days to Update: 27
Source: State Water Resources Control Board
Telephone: 866-480-1028
Last EDR Contact: 12/12/2018
Next Scheduled EDR Contact: 12/24/2018
Data Release Frequency: Varies

MILITARY PRIV SITES: Military Privatized Sites (GEOTRACKER)
Military privatized sites

Date of Government Version: 09/10/2018
Date Data Arrived at EDR: 09/12/2018
Date Made Active in Reports: 10/09/2018
Number of Days to Update: 27

Source: State Water Resources Control Board
Telephone: 866-480-1028
Last EDR Contact: 12/12/2018
Next Scheduled EDR Contact: 12/24/2018
Data Release Frequency: Varies

EDR HIGH RISK HISTORICAL RECORDS

EDR Exclusive Records

EDR MGP: EDR Proprietary Manufactured Gas Plants
The EDR Proprietary Manufactured Gas Plant Database includes records of coal gas plants (manufactured gas plants) compiled by EDR's researchers. Manufactured gas sites were used in the United States from the 1800's to 1950's to produce a gas that could be distributed and used as fuel. These plants used whale oil, rosin, coal, or a mixture of coal, oil, and water that also produced a significant amount of waste. Many of the byproducts of the gas production, such as coal tar (oily waste containing volatile and non-volatile chemicals), sludges, oils and other compounds are potentially hazardous to human health and the environment. The byproduct from this process was frequently disposed of directly at the plant site and can remain or spread slowly, serving as a continuous source of soil and groundwater contamination.

Date of Government Version: N/A
Date Data Arrived at EDR: N/A
Date Made Active in Reports: N/A
Number of Days to Update: N/A

Source: EDR, Inc.
Telephone: N/A
Last EDR Contact: N/A
Next Scheduled EDR Contact: N/A
Data Release Frequency: No Update Planned

EDR Hist Auto: EDR Exclusive Historical Auto Stations
EDR has searched selected national collections of business directories and has collected listings of potential gas station/filling station/service station sites that were available to EDR researchers. EDR's review was limited to those categories of sources that might, in EDR's opinion, include gas station/filling station/service station establishments. The categories reviewed included, but were not limited to gas, gas station, gasoline station, filling station, auto, automobile repair, auto service station, service station, etc. This database falls within a category of information EDR classifies as "High Risk Historical Records", or HRHR. EDR's HRHR effort presents unique and sometimes proprietary data about past sites and operations that typically create environmental concerns, but may not show up in current government records searches.

Date of Government Version: N/A
Date Data Arrived at EDR: N/A
Date Made Active in Reports: N/A
Number of Days to Update: N/A

Source: EDR, Inc.
Telephone: N/A
Last EDR Contact: N/A
Next Scheduled EDR Contact: N/A
Data Release Frequency: Varies

EDR Hist Cleaner: EDR Exclusive Historical Cleaners
EDR has searched selected national collections of business directories and has collected listings of potential dry cleaner sites that were available to EDR researchers. EDR's review was limited to those categories of sources that might, in EDR's opinion, include dry cleaning establishments. The categories reviewed included, but were not limited to dry cleaners, cleaners, laundry, laundromat, cleaning/laundry, wash & dry etc. This database falls within a category of information EDR classifies as "High Risk Historical Records", or HRHR. EDR's HRHR effort presents unique and sometimes proprietary data about past sites and operations that typically create environmental concerns, but may not show up in current government records searches.

Date of Government Version: N/A
Date Data Arrived at EDR: N/A
Date Made Active in Reports: N/A
Number of Days to Update: N/A

Source: EDR, Inc.
Telephone: N/A
Last EDR Contact: N/A
Next Scheduled EDR Contact: N/A
Data Release Frequency: Varies

GOVERNMENT RECORDS SEARCHED / DATA CURRENCY TRACKING

EDR RECOVERED GOVERNMENT ARCHIVES

Exclusive Recovered Govt. Archives

RGA LF: Recovered Government Archive Solid Waste Facilities List

The EDR Recovered Government Archive Landfill database provides a list of landfills derived from historical databases and includes many records that no longer appear in current government lists. Compiled from Records formerly available from the Department of Resources Recycling and Recovery in California.

Date of Government Version: N/A
Date Data Arrived at EDR: 07/01/2013
Date Made Active in Reports: 01/13/2014
Number of Days to Update: 196

Source: Department of Resources Recycling and Recovery
Telephone: N/A
Last EDR Contact: 06/01/2012
Next Scheduled EDR Contact: N/A
Data Release Frequency: Varies

RGA LUST: Recovered Government Archive Leaking Underground Storage Tank

The EDR Recovered Government Archive Leaking Underground Storage Tank database provides a list of LUST incidents derived from historical databases and includes many records that no longer appear in current government lists. Compiled from Records formerly available from the State Water Resources Control Board in California.

Date of Government Version: N/A
Date Data Arrived at EDR: 07/01/2013
Date Made Active in Reports: 12/30/2013
Number of Days to Update: 182

Source: State Water Resources Control Board
Telephone: N/A
Last EDR Contact: 06/01/2012
Next Scheduled EDR Contact: N/A
Data Release Frequency: Varies

COUNTY RECORDS

ALAMEDA COUNTY:

CS ALAMEDA: Contaminated Sites

A listing of contaminated sites overseen by the Toxic Release Program (oil and groundwater contamination from chemical releases and spills) and the Leaking Underground Storage Tank Program (soil and ground water contamination from leaking petroleum USTs).

Date of Government Version: 10/05/2018
Date Data Arrived at EDR: 10/10/2018
Date Made Active in Reports: 11/01/2018
Number of Days to Update: 22

Source: Alameda County Environmental Health Services
Telephone: 510-567-6700
Last EDR Contact: 10/05/2018
Next Scheduled EDR Contact: 01/21/2019
Data Release Frequency: Semi-Annually

UST ALAMEDA: Underground Tanks

Underground storage tank sites located in Alameda county.

Date of Government Version: 10/05/2018
Date Data Arrived at EDR: 10/10/2018
Date Made Active in Reports: 11/02/2018
Number of Days to Update: 23

Source: Alameda County Environmental Health Services
Telephone: 510-567-6700
Last EDR Contact: 10/05/2018
Next Scheduled EDR Contact: 04/24/2047
Data Release Frequency: Semi-Annually

AMADOR COUNTY:

CUPA AMADOR: CUPA Facility List

Cupa Facility List

Date of Government Version: 07/01/2018
Date Data Arrived at EDR: 07/24/2018
Date Made Active in Reports: 08/20/2018
Number of Days to Update: 27

Source: Amador County Environmental Health
Telephone: 209-223-6439
Last EDR Contact: 08/29/2018
Next Scheduled EDR Contact: 12/17/2018
Data Release Frequency: Varies

BUTTE COUNTY:

CUPA BUTTE: CUPA Facility Listing
Cupa facility list.

Date of Government Version: 04/21/2017
Date Data Arrived at EDR: 04/25/2017
Date Made Active in Reports: 08/09/2017
Number of Days to Update: 106

Source: Public Health Department
Telephone: 530-538-7149
Last EDR Contact: 10/05/2018
Next Scheduled EDR Contact: 01/21/2019
Data Release Frequency: No Update Planned

CALVERAS COUNTY:

CUPA CALVERAS: CUPA Facility Listing
Cupa Facility Listing

Date of Government Version: 08/02/2018
Date Data Arrived at EDR: 08/06/2018
Date Made Active in Reports: 08/20/2018
Number of Days to Update: 14

Source: Calveras County Environmental Health
Telephone: 209-754-6399
Last EDR Contact: 09/24/2018
Next Scheduled EDR Contact: 01/07/2019
Data Release Frequency: Quarterly

COLUSA COUNTY:

CUPA COLUSA: CUPA Facility List
Cupa facility list.

Date of Government Version: 05/23/2018
Date Data Arrived at EDR: 05/24/2018
Date Made Active in Reports: 07/13/2018
Number of Days to Update: 50

Source: Health & Human Services
Telephone: 530-458-0396
Last EDR Contact: 11/01/2018
Next Scheduled EDR Contact: 02/18/2019
Data Release Frequency: Semi-Annually

CONTRA COSTA COUNTY:

SL CONTRA COSTA: Site List
List includes sites from the underground tank, hazardous waste generator and business plan/2185 programs.

Date of Government Version: 08/20/2018
Date Data Arrived at EDR: 08/21/2018
Date Made Active in Reports: 09/11/2018
Number of Days to Update: 21

Source: Contra Costa Health Services Department
Telephone: 925-646-2286
Last EDR Contact: 10/29/2018
Next Scheduled EDR Contact: 02/11/2019
Data Release Frequency: Semi-Annually

DEL NORTE COUNTY:

CUPA DEL NORTE: CUPA Facility List
Cupa Facility list

Date of Government Version: 04/27/2018
Date Data Arrived at EDR: 05/02/2018
Date Made Active in Reports: 06/15/2018
Number of Days to Update: 44

Source: Del Norte County Environmental Health Division
Telephone: 707-465-0426
Last EDR Contact: 10/25/2018
Next Scheduled EDR Contact: 02/11/2019
Data Release Frequency: Varies

EL DORADO COUNTY:

CUPA EL DORADO: CUPA Facility List
CUPA facility list.

Date of Government Version: 09/04/2018
Date Data Arrived at EDR: 09/05/2018
Date Made Active in Reports: 09/18/2018
Number of Days to Update: 13

Source: El Dorado County Environmental Management Department
Telephone: 530-621-6623
Last EDR Contact: 07/30/2018
Next Scheduled EDR Contact: 11/12/2018
Data Release Frequency: Varies

FRESNO COUNTY:

CUPA FRESNO: CUPA Resources List
Certified Unified Program Agency. CUPA's are responsible for implementing a unified hazardous materials and hazardous waste management regulatory program. The agency provides oversight of businesses that deal with hazardous materials, operate underground storage tanks or aboveground storage tanks.

Date of Government Version: 07/11/2018
Date Data Arrived at EDR: 07/17/2018
Date Made Active in Reports: 08/30/2018
Number of Days to Update: 44

Source: Dept. of Community Health
Telephone: 559-445-3271
Last EDR Contact: 10/15/2018
Next Scheduled EDR Contact: 01/14/2019
Data Release Frequency: Semi-Annually

GLENN COUNTY:

CUPA GLENN: CUPA Facility List
Cupa facility list

Date of Government Version: 01/22/2018
Date Data Arrived at EDR: 01/24/2018
Date Made Active in Reports: 03/14/2018
Number of Days to Update: 49

Source: Glenn County Air Pollution Control District
Telephone: 830-934-6500
Last EDR Contact: 10/22/2018
Next Scheduled EDR Contact: 02/04/2019
Data Release Frequency: Varies

HUMBOLDT COUNTY:

CUPA HUMBOLDT: CUPA Facility List
CUPA facility list.

Date of Government Version: 07/11/2018
Date Data Arrived at EDR: 07/13/2018
Date Made Active in Reports: 08/22/2018
Number of Days to Update: 40

Source: Humboldt County Environmental Health
Telephone: N/A
Last EDR Contact: 08/20/2018
Next Scheduled EDR Contact: 12/03/2018
Data Release Frequency: Semi-Annually

IMPERIAL COUNTY:

CUPA IMPERIAL: CUPA Facility List
Cupa facility list.

Date of Government Version: 07/17/2018
Date Data Arrived at EDR: 07/24/2018
Date Made Active in Reports: 09/05/2018
Number of Days to Update: 43

Source: San Diego Border Field Office
Telephone: 760-339-2777
Last EDR Contact: 10/22/2018
Next Scheduled EDR Contact: 02/04/2019
Data Release Frequency: Varies

INYO COUNTY:

CUPA INYO: CUPA Facility List
Cupa facility list.

Date of Government Version: 04/02/2018
Date Data Arrived at EDR: 04/03/2018
Date Made Active in Reports: 06/14/2018
Number of Days to Update: 72

Source: Inyo County Environmental Health Services
Telephone: 760-878-0238
Last EDR Contact: 10/15/2018
Next Scheduled EDR Contact: 12/03/2018
Data Release Frequency: Varies

KERN COUNTY:

UST KERN: Underground Storage Tank Sites & Tank Listing
Kern County Sites and Tanks Listing.

Date of Government Version: 07/20/2018
Date Data Arrived at EDR: 07/25/2018
Date Made Active in Reports: 09/12/2018
Number of Days to Update: 49

Source: Kern County Environment Health Services Department
Telephone: 661-862-8700
Last EDR Contact: 11/01/2018
Next Scheduled EDR Contact: 02/18/2019
Data Release Frequency: Quarterly

KINGS COUNTY:

CUPA KINGS: CUPA Facility List
A listing of sites included in the county's Certified Unified Program Agency database. California's Secretary for Environmental Protection established the unified hazardous materials and hazardous waste regulatory program as required by chapter 6.11 of the California Health and Safety Code. The Unified Program consolidates the administration, permits, inspections, and enforcement activities.

Date of Government Version: 08/23/2018
Date Data Arrived at EDR: 08/24/2018
Date Made Active in Reports: 09/18/2018
Number of Days to Update: 25

Source: Kings County Department of Public Health
Telephone: 559-584-1411
Last EDR Contact: 08/17/2018
Next Scheduled EDR Contact: 12/03/2018
Data Release Frequency: Varies

LAKE COUNTY:

CUPA LAKE: CUPA Facility List
Cupa facility list

Date of Government Version: 08/08/2018
Date Data Arrived at EDR: 08/09/2018
Date Made Active in Reports: 08/22/2018
Number of Days to Update: 13

Source: Lake County Environmental Health
Telephone: 707-263-1164
Last EDR Contact: 10/15/2018
Next Scheduled EDR Contact: 01/28/2019
Data Release Frequency: Varies

LASSEN COUNTY:

CUPA LASSEN: CUPA Facility List
Cupa facility list

Date of Government Version: 07/27/2018
Date Data Arrived at EDR: 08/06/2018
Date Made Active in Reports: 09/05/2018
Number of Days to Update: 30

Source: Lassen County Environmental Health
Telephone: 530-251-8528
Last EDR Contact: 10/22/2018
Next Scheduled EDR Contact: 02/04/2019
Data Release Frequency: Varies

LOS ANGELES COUNTY:

AOCONCERN: San Gabriel Valley Areas of Concern
San Gabriel Valley areas where VOC contamination is at or above the MCL as designated by region 9 EPA office.

Date of Government Version: 03/30/2009
Date Data Arrived at EDR: 03/31/2009
Date Made Active in Reports: 10/23/2009
Number of Days to Update: 206
Source: EPA Region 9
Telephone: 415-972-3178
Last EDR Contact: 09/17/2018
Next Scheduled EDR Contact: 12/31/2018
Data Release Frequency: No Update Planned

HMS LOS ANGELES: HMS: Street Number List
Industrial Waste and Underground Storage Tank Sites.

Date of Government Version: 07/02/2018
Date Data Arrived at EDR: 07/13/2018
Date Made Active in Reports: 09/10/2018
Number of Days to Update: 59
Source: Department of Public Works
Telephone: 626-458-3517
Last EDR Contact: 10/05/2018
Next Scheduled EDR Contact: 01/21/2019
Data Release Frequency: Semi-Annually

LF LOS ANGELES: List of Solid Waste Facilities
Solid Waste Facilities in Los Angeles County.

Date of Government Version: 07/16/2018
Date Data Arrived at EDR: 07/18/2018
Date Made Active in Reports: 08/24/2018
Number of Days to Update: 37
Source: La County Department of Public Works
Telephone: 818-458-5185
Last EDR Contact: 10/16/2018
Next Scheduled EDR Contact: 01/28/2019
Data Release Frequency: Varies

LF LOS ANGELES CITY: City of Los Angeles Landfills
Landfills owned and maintained by the City of Los Angeles.

Date of Government Version: 01/01/2018
Date Data Arrived at EDR: 05/01/2018
Date Made Active in Reports: 05/14/2018
Number of Days to Update: 13
Source: Engineering & Construction Division
Telephone: 213-473-7869
Last EDR Contact: 10/15/2018
Next Scheduled EDR Contact: 01/28/2019
Data Release Frequency: Varies

SITE MIT LOS ANGELES: Site Mitigation List
Industrial sites that have had some sort of spill or complaint.

Date of Government Version: 04/01/2018
Date Data Arrived at EDR: 04/17/2018
Date Made Active in Reports: 06/19/2018
Number of Days to Update: 63
Source: Community Health Services
Telephone: 323-890-7806
Last EDR Contact: 10/16/2018
Next Scheduled EDR Contact: 01/28/2019
Data Release Frequency: Annually

UST EL SEGUNDO: City of El Segundo Underground Storage Tank
Underground storage tank sites located in El Segundo city.

Date of Government Version: 01/21/2017
Date Data Arrived at EDR: 04/19/2017
Date Made Active in Reports: 05/10/2017
Number of Days to Update: 21
Source: City of El Segundo Fire Department
Telephone: 310-524-2236
Last EDR Contact: 10/15/2018
Next Scheduled EDR Contact: 01/28/2019
Data Release Frequency: Semi-Annually

UST LONG BEACH: City of Long Beach Underground Storage Tank
Underground storage tank sites located in the city of Long Beach.

Date of Government Version: 03/09/2017
Date Data Arrived at EDR: 03/10/2017
Date Made Active in Reports: 05/03/2017
Number of Days to Update: 54
Source: City of Long Beach Fire Department
Telephone: 562-570-2563
Last EDR Contact: 10/22/2018
Next Scheduled EDR Contact: 02/04/2019
Data Release Frequency: Annually

UST TORRANCE: City of Torrance Underground Storage Tank
Underground storage tank sites located in the city of Torrance.

Date of Government Version: 10/02/2018
Date Data Arrived at EDR: 10/05/2018
Date Made Active in Reports: 11/02/2018
Number of Days to Update: 28

Source: City of Torrance Fire Department
Telephone: 310-618-2973
Last EDR Contact: 10/05/2018
Next Scheduled EDR Contact: 01/21/2019
Data Release Frequency: Semi-Annually

MADERA COUNTY:

CUPA MADERA: CUPA Facility List
A listing of sites included in the county's Certified Unified Program Agency database. California's Secretary for Environmental Protection established the unified hazardous materials and hazardous waste regulatory program as required by chapter 6.11 of the California Health and Safety Code. The Unified Program consolidates the administration, permits, inspections, and enforcement activities.

Date of Government Version: 08/30/2018
Date Data Arrived at EDR: 09/04/2018
Date Made Active in Reports: 09/19/2018
Number of Days to Update: 15

Source: Madera County Environmental Health
Telephone: 559-675-7823
Last EDR Contact: 08/17/2018
Next Scheduled EDR Contact: 12/03/2018
Data Release Frequency: Varies

MARIN COUNTY:

UST MARIN: Underground Storage Tank Sites
Currently permitted USTs in Marin County.

Date of Government Version: 09/26/2018
Date Data Arrived at EDR: 10/04/2018
Date Made Active in Reports: 11/02/2018
Number of Days to Update: 29

Source: Public Works Department Waste Management
Telephone: 415-473-6647
Last EDR Contact: 10/01/2018
Next Scheduled EDR Contact: 01/14/2019
Data Release Frequency: Semi-Annually

MERCED COUNTY:

CUPA MERCED: CUPA Facility List
CUPA facility list.

Date of Government Version: 08/29/2018
Date Data Arrived at EDR: 08/31/2018
Date Made Active in Reports: 09/19/2018
Number of Days to Update: 19

Source: Merced County Environmental Health
Telephone: 209-381-1094
Last EDR Contact: 08/29/2018
Next Scheduled EDR Contact: 12/03/2018
Data Release Frequency: Varies

MONO COUNTY:

CUPA MONO: CUPA Facility List
CUPA Facility List

Date of Government Version: 07/18/2018
Date Data Arrived at EDR: 09/04/2018
Date Made Active in Reports: 09/19/2018
Number of Days to Update: 15

Source: Mono County Health Department
Telephone: 760-932-5580
Last EDR Contact: 08/24/2018
Next Scheduled EDR Contact: 12/10/2018
Data Release Frequency: Varies

MONTEREY COUNTY:

CUPA MONTEREY: CUPA Facility Listing
CUPA Program listing from the Environmental Health Division.

Date of Government Version: 07/30/2018
Date Data Arrived at EDR: 08/02/2018
Date Made Active in Reports: 09/05/2018
Number of Days to Update: 34

Source: Monterey County Health Department
Telephone: 831-796-1297
Last EDR Contact: 10/01/2018
Next Scheduled EDR Contact: 01/14/2019
Data Release Frequency: Varies

NAPA COUNTY:

LUST NAPA: Sites With Reported Contamination
A listing of leaking underground storage tank sites located in Napa county.

Date of Government Version: 01/09/2017
Date Data Arrived at EDR: 01/11/2017
Date Made Active in Reports: 03/02/2017
Number of Days to Update: 50

Source: Napa County Department of Environmental Management
Telephone: 707-253-4269
Last EDR Contact: 08/24/2018
Next Scheduled EDR Contact: 12/10/2018
Data Release Frequency: No Update Planned

UST NAPA: Closed and Operating Underground Storage Tank Sites
Underground storage tank sites located in Napa county.

Date of Government Version: 08/27/2018
Date Data Arrived at EDR: 08/28/2018
Date Made Active in Reports: 10/03/2018
Number of Days to Update: 36

Source: Napa County Department of Environmental Management
Telephone: 707-253-4269
Last EDR Contact: 08/24/2018
Next Scheduled EDR Contact: 12/10/2018
Data Release Frequency: No Update Planned

NEVADA COUNTY:

CUPA NEVADA: CUPA Facility List
CUPA facility list.

Date of Government Version: 07/31/2018
Date Data Arrived at EDR: 08/02/2018
Date Made Active in Reports: 09/05/2018
Number of Days to Update: 34

Source: Community Development Agency
Telephone: 530-265-1467
Last EDR Contact: 10/25/2018
Next Scheduled EDR Contact: 02/11/2019
Data Release Frequency: Varies

ORANGE COUNTY:

IND_SITE ORANGE: List of Industrial Site Cleanups
Petroleum and non-petroleum spills.

Date of Government Version: 07/13/2018
Date Data Arrived at EDR: 08/08/2018
Date Made Active in Reports: 09/10/2018
Number of Days to Update: 33

Source: Health Care Agency
Telephone: 714-834-3446
Last EDR Contact: 11/05/2018
Next Scheduled EDR Contact: 02/18/2019
Data Release Frequency: Annually

LUST ORANGE: List of Underground Storage Tank Cleanups
Orange County Underground Storage Tank Cleanups (LUST).

Date of Government Version: 07/13/2018
Date Data Arrived at EDR: 08/08/2018
Date Made Active in Reports: 09/10/2018
Number of Days to Update: 33

Source: Health Care Agency
Telephone: 714-834-3446
Last EDR Contact: 11/05/2018
Next Scheduled EDR Contact: 02/18/2019
Data Release Frequency: Quarterly

UST ORANGE: List of Underground Storage Tank Facilities
Orange County Underground Storage Tank Facilities (UST).

Date of Government Version: 07/13/2018
Date Data Arrived at EDR: 08/06/2018
Date Made Active in Reports: 09/12/2018
Number of Days to Update: 37

Source: Health Care Agency
Telephone: 714-834-3446
Last EDR Contact: 11/06/2018
Next Scheduled EDR Contact: 02/18/2019
Data Release Frequency: Quarterly

PLACER COUNTY:

MS PLACER: Master List of Facilities
List includes aboveground tanks, underground tanks and cleanup sites.

Date of Government Version: 09/04/2018
Date Data Arrived at EDR: 09/06/2018
Date Made Active in Reports: 10/03/2018
Number of Days to Update: 27

Source: Placer County Health and Human Services
Telephone: 530-745-2363
Last EDR Contact: 08/29/2018
Next Scheduled EDR Contact: 12/17/2018
Data Release Frequency: Semi-Annually

PLUMAS COUNTY:

CUPA PLUMAS: CUPA Facility List
Plumas County CUPA Program facilities.

Date of Government Version: 07/19/2018
Date Data Arrived at EDR: 07/25/2018
Date Made Active in Reports: 09/05/2018
Number of Days to Update: 42

Source: Plumas County Environmental Health
Telephone: 530-283-6355
Last EDR Contact: 10/22/2018
Next Scheduled EDR Contact: 02/04/2019
Data Release Frequency: Varies

RIVERSIDE COUNTY:

LUST RIVERSIDE: Listing of Underground Tank Cleanup Sites
Riverside County Underground Storage Tank Cleanup Sites (LUST).

Date of Government Version: 10/10/2018
Date Data Arrived at EDR: 10/12/2018
Date Made Active in Reports: 10/16/2018
Number of Days to Update: 4

Source: Department of Environmental Health
Telephone: 951-358-5055
Last EDR Contact: 09/17/2018
Next Scheduled EDR Contact: 12/31/2018
Data Release Frequency: Quarterly

UST RIVERSIDE: Underground Storage Tank Tank List
Underground storage tank sites located in Riverside county.

Date of Government Version: 10/10/2018
Date Data Arrived at EDR: 10/12/2018
Date Made Active in Reports: 11/05/2018
Number of Days to Update: 24

Source: Department of Environmental Health
Telephone: 951-358-5055
Last EDR Contact: 09/17/2018
Next Scheduled EDR Contact: 12/31/2018
Data Release Frequency: Quarterly

SACRAMENTO COUNTY:

CS SACRAMENTO: Toxic Site Clean-Up List
List of sites where unauthorized releases of potentially hazardous materials have occurred.

Date of Government Version: 08/03/2018
Date Data Arrived at EDR: 10/02/2018
Date Made Active in Reports: 11/01/2018
Number of Days to Update: 30

Source: Sacramento County Environmental Management
Telephone: 916-875-8406
Last EDR Contact: 10/02/2018
Next Scheduled EDR Contact: 01/14/2019
Data Release Frequency: Quarterly

ML SACRAMENTO: Master Hazardous Materials Facility List

Any business that has hazardous materials on site - hazardous material storage sites, underground storage tanks, waste generators.

Date of Government Version: 08/23/2018
Date Data Arrived at EDR: 10/02/2018
Date Made Active in Reports: 11/02/2018
Number of Days to Update: 31

Source: Sacramento County Environmental Management
Telephone: 916-875-8406
Last EDR Contact: 10/02/2018
Next Scheduled EDR Contact: 01/14/2019
Data Release Frequency: Quarterly

SAN BENITO COUNTY:

CUPA SAN BENITO: CUPA Facility List

Cupa facility list

Date of Government Version: 08/07/2018
Date Data Arrived at EDR: 08/09/2018
Date Made Active in Reports: 09/05/2018
Number of Days to Update: 27

Source: San Benito County Environmental Health
Telephone: N/A
Last EDR Contact: 11/01/2018
Next Scheduled EDR Contact: 02/18/2019
Data Release Frequency: Varies

SAN BERNARDINO COUNTY:

PERMITS SAN BERNARDINO: Hazardous Material Permits

This listing includes underground storage tanks, medical waste handlers/generators, hazardous materials handlers, hazardous waste generators, and waste oil generators/handlers.

Date of Government Version: 07/27/2018
Date Data Arrived at EDR: 07/31/2018
Date Made Active in Reports: 09/10/2018
Number of Days to Update: 41

Source: San Bernardino County Fire Department Hazardous Materials Division
Telephone: 909-387-3041
Last EDR Contact: 11/05/2018
Next Scheduled EDR Contact: 02/18/2019
Data Release Frequency: Quarterly

SAN DIEGO COUNTY:

HMMD SAN DIEGO: Hazardous Materials Management Division Database

The database includes: HE58 - This report contains the business name, site address, business phone number, establishment 'H' permit number, type of permit, and the business status. HE17 - In addition to providing the same information provided in the HE58 listing, HE17 provides inspection dates, violations received by the establishment, hazardous waste generated, the quantity, method of storage, treatment/disposal of waste and the hauler, and information on underground storage tanks. Unauthorized Release List - Includes a summary of environmental contamination cases in San Diego County (underground tank cases, non-tank cases, groundwater contamination, and soil contamination are included.)

Date of Government Version: 06/04/2018
Date Data Arrived at EDR: 06/06/2018
Date Made Active in Reports: 07/17/2018
Number of Days to Update: 41

Source: Hazardous Materials Management Division
Telephone: 619-338-2268
Last EDR Contact: 09/06/2018
Next Scheduled EDR Contact: 12/17/2018
Data Release Frequency: Quarterly

LF SAN DIEGO: Solid Waste Facilities
San Diego County Solid Waste Facilities.

Date of Government Version: 04/18/2018
Date Data Arrived at EDR: 04/24/2018
Date Made Active in Reports: 06/19/2018
Number of Days to Update: 56
Source: Department of Health Services
Telephone: 619-338-2209
Last EDR Contact: 10/22/2018
Next Scheduled EDR Contact: 02/04/2019
Data Release Frequency: Varies

SAN DIEGO CO LOP: Local Oversight Program Listing
A listing of all LOP release sites that are or were under the County of San Diego's jurisdiction. Included are closed or transferred cases, open cases, and cases that did not have a case type indicated. The cases without a case type are mostly complaints; however, some of them could be LOP cases.

Date of Government Version: 07/17/2018
Date Data Arrived at EDR: 07/24/2018
Date Made Active in Reports: 08/24/2018
Number of Days to Update: 31
Source: Department of Environmental Health
Telephone: 858-505-6874
Last EDR Contact: 10/22/2018
Next Scheduled EDR Contact: 02/04/2019
Data Release Frequency: Varies

SAN DIEGO CO. SAM: Environmental Case Listing
The listing contains all underground tank release cases and projects pertaining to properties contaminated with hazardous substances that are actively under review by the Site Assessment and Mitigation Program.

Date of Government Version: 03/23/2010
Date Data Arrived at EDR: 06/15/2010
Date Made Active in Reports: 07/09/2010
Number of Days to Update: 24
Source: San Diego County Department of Environmental Health
Telephone: 619-338-2371
Last EDR Contact: 08/29/2018
Next Scheduled EDR Contact: 12/17/2018
Data Release Frequency: No Update Planned

SAN FRANCISCO COUNTY:

LUST SAN FRANCISCO: Local Oversite Facilities
A listing of leaking underground storage tank sites located in San Francisco county.

Date of Government Version: 09/19/2008
Date Data Arrived at EDR: 09/19/2008
Date Made Active in Reports: 09/29/2008
Number of Days to Update: 10
Source: Department Of Public Health San Francisco County
Telephone: 415-252-3920
Last EDR Contact: 11/01/2018
Next Scheduled EDR Contact: 02/18/2019
Data Release Frequency: Quarterly

UST SAN FRANCISCO: Underground Storage Tank Information
Underground storage tank sites located in San Francisco county.

Date of Government Version: 09/17/2018
Date Data Arrived at EDR: 09/18/2018
Date Made Active in Reports: 10/03/2018
Number of Days to Update: 15
Source: Department of Public Health
Telephone: 415-252-3920
Last EDR Contact: 11/01/2018
Next Scheduled EDR Contact: 02/18/2019
Data Release Frequency: Quarterly

SAN JOAQUIN COUNTY:

UST SAN JOAQUIN: San Joaquin Co. UST
A listing of underground storage tank locations in San Joaquin county.

Date of Government Version: 06/22/2018
Date Data Arrived at EDR: 06/26/2018
Date Made Active in Reports: 07/11/2018
Number of Days to Update: 15
Source: Environmental Health Department
Telephone: N/A
Last EDR Contact: 09/17/2018
Next Scheduled EDR Contact: 12/31/2018
Data Release Frequency: Semi-Annually

SAN LUIS OBISPO COUNTY:

CUPA SAN LUIS OBISPO: CUPA Facility List
Cupa Facility List.

Date of Government Version: 08/20/2018
Date Data Arrived at EDR: 08/21/2018
Date Made Active in Reports: 09/07/2018
Number of Days to Update: 17

Source: San Luis Obispo County Public Health Department
Telephone: 805-781-5596
Last EDR Contact: 08/17/2018
Next Scheduled EDR Contact: 12/03/2018
Data Release Frequency: Varies

SAN MATEO COUNTY:

BI SAN MATEO: Business Inventory
List includes Hazardous Materials Business Plan, hazardous waste generators, and underground storage tanks.

Date of Government Version: 09/18/2018
Date Data Arrived at EDR: 09/20/2018
Date Made Active in Reports: 11/01/2018
Number of Days to Update: 42

Source: San Mateo County Environmental Health Services Division
Telephone: 650-363-1921
Last EDR Contact: 09/10/2018
Next Scheduled EDR Contact: 12/24/2018
Data Release Frequency: Annually

LUST SAN MATEO: Fuel Leak List
A listing of leaking underground storage tank sites located in San Mateo county.

Date of Government Version: 09/18/2018
Date Data Arrived at EDR: 09/20/2018
Date Made Active in Reports: 10/17/2018
Number of Days to Update: 27

Source: San Mateo County Environmental Health Services Division
Telephone: 650-363-1921
Last EDR Contact: 09/10/2018
Next Scheduled EDR Contact: 12/24/2018
Data Release Frequency: Semi-Annually

SANTA BARBARA COUNTY:

CUPA SANTA BARBARA: CUPA Facility Listing
CUPA Program Listing from the Environmental Health Services division.

Date of Government Version: 09/08/2011
Date Data Arrived at EDR: 09/09/2011
Date Made Active in Reports: 10/07/2011
Number of Days to Update: 28

Source: Santa Barbara County Public Health Department
Telephone: 805-686-8167
Last EDR Contact: 08/17/2018
Next Scheduled EDR Contact: 12/03/2018
Data Release Frequency: Varies

SANTA CLARA COUNTY:

CUPA SANTA CLARA: Cupa Facility List
Cupa facility list

Date of Government Version: 08/17/2018
Date Data Arrived at EDR: 08/22/2018
Date Made Active in Reports: 09/07/2018
Number of Days to Update: 16

Source: Department of Environmental Health
Telephone: 408-918-1973
Last EDR Contact: 08/17/2018
Next Scheduled EDR Contact: 12/03/2018
Data Release Frequency: Varies

HIST LUST SANTA CLARA: HIST LUST - Fuel Leak Site Activity Report
A listing of open and closed leaking underground storage tanks. This listing is no longer updated by the county. Leaking underground storage tanks are now handled by the Department of Environmental Health.

Date of Government Version: 03/29/2005
Date Data Arrived at EDR: 03/30/2005
Date Made Active in Reports: 04/21/2005
Number of Days to Update: 22

Source: Santa Clara Valley Water District
Telephone: 408-265-2600
Last EDR Contact: 03/23/2009
Next Scheduled EDR Contact: 06/22/2009
Data Release Frequency: No Update Planned

LUST SANTA CLARA: LOP Listing
A listing of leaking underground storage tanks located in Santa Clara county.

Date of Government Version: 03/03/2014
Date Data Arrived at EDR: 03/05/2014
Date Made Active in Reports: 03/18/2014
Number of Days to Update: 13
Source: Department of Environmental Health
Telephone: 408-918-3417
Last EDR Contact: 08/24/2018
Next Scheduled EDR Contact: 12/10/2018
Data Release Frequency: Annually

SAN JOSE HAZMAT: Hazardous Material Facilities
Hazardous material facilities, including underground storage tank sites.

Date of Government Version: 08/01/2018
Date Data Arrived at EDR: 08/06/2018
Date Made Active in Reports: 09/11/2018
Number of Days to Update: 36
Source: City of San Jose Fire Department
Telephone: 408-535-7694
Last EDR Contact: 11/01/2018
Next Scheduled EDR Contact: 02/18/2019
Data Release Frequency: Annually

SANTA CRUZ COUNTY:

CUPA SANTA CRUZ: CUPA Facility List
CUPA facility listing.

Date of Government Version: 01/21/2017
Date Data Arrived at EDR: 02/22/2017
Date Made Active in Reports: 05/23/2017
Number of Days to Update: 90
Source: Santa Cruz County Environmental Health
Telephone: 831-464-2761
Last EDR Contact: 08/17/2018
Next Scheduled EDR Contact: 12/03/2018
Data Release Frequency: Varies

SHASTA COUNTY:

CUPA SHASTA: CUPA Facility List
Cupa Facility List.

Date of Government Version: 06/15/2017
Date Data Arrived at EDR: 06/19/2017
Date Made Active in Reports: 08/09/2017
Number of Days to Update: 51
Source: Shasta County Department of Resource Management
Telephone: 530-225-5789
Last EDR Contact: 08/17/2018
Next Scheduled EDR Contact: 12/03/2018
Data Release Frequency: Varies

SOLANO COUNTY:

LUST SOLANO: Leaking Underground Storage Tanks
A listing of leaking underground storage tank sites located in Solano county.

Date of Government Version: 08/29/2018
Date Data Arrived at EDR: 09/04/2018
Date Made Active in Reports: 10/17/2018
Number of Days to Update: 43
Source: Solano County Department of Environmental Management
Telephone: 707-784-6770
Last EDR Contact: 08/29/2018
Next Scheduled EDR Contact: 12/17/2018
Data Release Frequency: Quarterly

UST SOLANO: Underground Storage Tanks
Underground storage tank sites located in Solano county.

Date of Government Version: 08/29/2018
Date Data Arrived at EDR: 09/04/2018
Date Made Active in Reports: 10/18/2018
Number of Days to Update: 44
Source: Solano County Department of Environmental Management
Telephone: 707-784-6770
Last EDR Contact: 08/29/2018
Next Scheduled EDR Contact: 12/17/2018
Data Release Frequency: Quarterly

SONOMA COUNTY:

CUPA SONOMA: Cupa Facility List
Cupa Facility list

Date of Government Version: 09/24/2018
Date Data Arrived at EDR: 09/25/2018
Date Made Active in Reports: 10/16/2018
Number of Days to Update: 21

Source: County of Sonoma Fire & Emergency Services Department
Telephone: 707-565-1174
Last EDR Contact: 09/24/2018
Next Scheduled EDR Contact: 01/07/2019
Data Release Frequency: Varies

LUST SONOMA: Leaking Underground Storage Tank Sites
A listing of leaking underground storage tank sites located in Sonoma county.

Date of Government Version: 10/02/2018
Date Data Arrived at EDR: 10/04/2018
Date Made Active in Reports: 10/25/2018
Number of Days to Update: 21

Source: Department of Health Services
Telephone: 707-565-6565
Last EDR Contact: 09/24/2018
Next Scheduled EDR Contact: 01/07/2019
Data Release Frequency: Quarterly

STANISLAUS COUNTY:

CUPA STANISLAUS: CUPA Facility List
Cupa facility list

Date of Government Version: 08/14/2018
Date Data Arrived at EDR: 08/16/2018
Date Made Active in Reports: 08/24/2018
Number of Days to Update: 8

Source: Stanislaus County Department of Ennvironmental Protection
Telephone: 209-525-6751
Last EDR Contact: 10/15/2018
Next Scheduled EDR Contact: 01/28/2019
Data Release Frequency: Varies

SUTTER COUNTY:

UST SUTTER: Underground Storage Tanks
Underground storage tank sites located in Sutter county.

Date of Government Version: 09/18/2018
Date Data Arrived at EDR: 09/20/2018
Date Made Active in Reports: 10/25/2018
Number of Days to Update: 35

Source: Sutter County Department of Agriculture
Telephone: 530-822-7500
Last EDR Contact: 09/17/2018
Next Scheduled EDR Contact: 12/17/2018
Data Release Frequency: Semi-Annually

TEHAMA COUNTY:

CUPA TEHAMA: CUPA Facility List
Cupa facilities

Date of Government Version: 07/17/2018
Date Data Arrived at EDR: 08/02/2018
Date Made Active in Reports: 09/07/2018
Number of Days to Update: 36

Source: Tehama County Department of Environmental Health
Telephone: 530-527-8020
Last EDR Contact: 11/01/2018
Next Scheduled EDR Contact: 02/18/2019
Data Release Frequency: Varies

TRINITY COUNTY:

CUPA TRINITY: CUPA Facility List
Cupa facility list

Date of Government Version: 07/17/2018
Date Data Arrived at EDR: 07/24/2018
Date Made Active in Reports: 09/07/2018
Number of Days to Update: 45

Source: Department of Toxic Substances Control
Telephone: 760-352-0381
Last EDR Contact: 10/22/2018
Next Scheduled EDR Contact: 02/04/2019
Data Release Frequency: Varies

TULARE COUNTY:

CUPA TULARE: CUPA Facility List
Cupa program facilities

Date of Government Version: 09/13/2018
Date Data Arrived at EDR: 09/14/2018
Date Made Active in Reports: 09/19/2018
Number of Days to Update: 5

Source: Tulare County Environmental Health Services Division
Telephone: 559-624-7400
Last EDR Contact: 11/01/2018
Next Scheduled EDR Contact: 02/18/2019
Data Release Frequency: Varies

TUOLUMNE COUNTY:

CUPA TUOLUMNE: CUPA Facility List
Cupa facility list

Date of Government Version: 04/23/2018
Date Data Arrived at EDR: 04/25/2018
Date Made Active in Reports: 06/25/2018
Number of Days to Update: 61

Source: Divison of Environmental Health
Telephone: 209-533-5633
Last EDR Contact: 10/22/2018
Next Scheduled EDR Contact: 02/04/2019
Data Release Frequency: Varies

VENTURA COUNTY:

BWT VENTURA: Business Plan, Hazardous Waste Producers, and Operating Underground Tanks
The BWT list indicates by site address whether the Environmental Health Division has Business Plan (B), Waste Producer (W), and/or Underground Tank (T) information.

Date of Government Version: 07/02/2018
Date Data Arrived at EDR: 07/26/2018
Date Made Active in Reports: 09/05/2018
Number of Days to Update: 41

Source: Ventura County Environmental Health Division
Telephone: 805-654-2813
Last EDR Contact: 10/22/2018
Next Scheduled EDR Contact: 02/04/2019
Data Release Frequency: Quarterly

LF VENTURA: Inventory of Illegal Abandoned and Inactive Sites
Ventura County Inventory of Closed, Illegal Abandoned, and Inactive Sites.

Date of Government Version: 12/01/2011
Date Data Arrived at EDR: 12/01/2011
Date Made Active in Reports: 01/19/2012
Number of Days to Update: 49

Source: Environmental Health Division
Telephone: 805-654-2813
Last EDR Contact: 10/01/2018
Next Scheduled EDR Contact: 01/14/2019
Data Release Frequency: Annually

LUST VENTURA: Listing of Underground Tank Cleanup Sites
Ventura County Underground Storage Tank Cleanup Sites (LUST).

Date of Government Version: 05/29/2008
Date Data Arrived at EDR: 06/24/2008
Date Made Active in Reports: 07/31/2008
Number of Days to Update: 37

Source: Environmental Health Division
Telephone: 805-654-2813
Last EDR Contact: 11/07/2018
Next Scheduled EDR Contact: 02/25/2019
Data Release Frequency: Quarterly

MED WASTE VENTURA: Medical Waste Program List
To protect public health and safety and the environment from potential exposure to disease causing agents, the Environmental Health Division Medical Waste Program regulates the generation, handling, storage, treatment and disposal of medical waste throughout the County.

Date of Government Version: 07/02/2018
Date Data Arrived at EDR: 07/26/2018
Date Made Active in Reports: 08/24/2018
Number of Days to Update: 29
Source: Ventura County Resource Management Agency
Telephone: 805-654-2813
Last EDR Contact: 10/22/2018
Next Scheduled EDR Contact: 02/04/2019
Data Release Frequency: Quarterly

UST VENTURA: Underground Tank Closed Sites List
Ventura County Operating Underground Storage Tank Sites (UST)/Underground Tank Closed Sites List.

Date of Government Version: 09/04/2018
Date Data Arrived at EDR: 09/12/2018
Date Made Active in Reports: 10/04/2018
Number of Days to Update: 22
Source: Environmental Health Division
Telephone: 805-654-2813
Last EDR Contact: 09/12/2018
Next Scheduled EDR Contact: 12/24/2018
Data Release Frequency: Quarterly

YOLO COUNTY:

UST YOLO: Underground Storage Tank Comprehensive Facility Report
Underground storage tank sites located in Yolo county.

Date of Government Version: 10/15/2018
Date Data Arrived at EDR: 10/19/2018
Date Made Active in Reports: 11/05/2018
Number of Days to Update: 17
Source: Yolo County Department of Health
Telephone: 530-666-8646
Last EDR Contact: 10/15/2018
Next Scheduled EDR Contact: 01/14/2019
Data Release Frequency: Annually

YUBA COUNTY:

CUPA YUBA: CUPA Facility List
CUPA facility listing for Yuba County.

Date of Government Version: 05/10/2018
Date Data Arrived at EDR: 05/15/2018
Date Made Active in Reports: 06/15/2018
Number of Days to Update: 31
Source: Yuba County Environmental Health Department
Telephone: 530-749-7523
Last EDR Contact: 10/25/2018
Next Scheduled EDR Contact: 02/11/2019
Data Release Frequency: Varies

OTHER DATABASE(S)

Depending on the geographic area covered by this report, the data provided in these specialty databases may or may not be complete. For example, the existence of wetlands information data in a specific report does not mean that all wetlands in the area covered by the report are included. Moreover, the absence of any reported wetlands information does not necessarily mean that wetlands do not exist in the area covered by the report.

CT MANIFEST: Hazardous Waste Manifest Data
Facility and manifest data. Manifest is a document that lists and tracks hazardous waste from the generator through transporters to a tsd facility.

Date of Government Version: 08/10/2018
Date Data Arrived at EDR: 08/10/2018
Date Made Active in Reports: 09/10/2018
Number of Days to Update: 31
Source: Department of Energy & Environmental Protection
Telephone: 860-424-3375
Last EDR Contact: 08/09/2018
Next Scheduled EDR Contact: 11/26/2018
Data Release Frequency: No Update Planned

NJ MANIFEST: Manifest Information
Hazardous waste manifest information.

Date of Government Version: 12/31/2017
Date Data Arrived at EDR: 07/13/2018
Date Made Active in Reports: 08/01/2018
Number of Days to Update: 19

Source: Department of Environmental Protection
Telephone: N/A
Last EDR Contact: 10/09/2018
Next Scheduled EDR Contact: 01/21/2019
Data Release Frequency: Annually

NY MANIFEST: Facility and Manifest Data
Manifest is a document that lists and tracks hazardous waste from the generator through transporters to a TSD facility.

Date of Government Version: 07/01/2018
Date Data Arrived at EDR: 08/01/2018
Date Made Active in Reports: 08/31/2018
Number of Days to Update: 30

Source: Department of Environmental Conservation
Telephone: 518-402-8651
Last EDR Contact: 10/31/2018
Next Scheduled EDR Contact: 02/11/2019
Data Release Frequency: Quarterly

PA MANIFEST: Manifest Information
Hazardous waste manifest information.

Date of Government Version: 12/31/2016
Date Data Arrived at EDR: 07/25/2017
Date Made Active in Reports: 09/25/2017
Number of Days to Update: 62

Source: Department of Environmental Protection
Telephone: 717-783-8990
Last EDR Contact: 10/15/2018
Next Scheduled EDR Contact: 01/28/2019
Data Release Frequency: Annually

RI MANIFEST: Manifest information
Hazardous waste manifest information

Date of Government Version: 12/31/2017
Date Data Arrived at EDR: 02/23/2018
Date Made Active in Reports: 04/09/2018
Number of Days to Update: 45

Source: Department of Environmental Management
Telephone: 401-222-2797
Last EDR Contact: 08/21/2018
Next Scheduled EDR Contact: 12/03/2018
Data Release Frequency: Annually

WI MANIFEST: Manifest Information
Hazardous waste manifest information.

Date of Government Version: 12/31/2017
Date Data Arrived at EDR: 06/15/2018
Date Made Active in Reports: 07/09/2018
Number of Days to Update: 24

Source: Department of Natural Resources
Telephone: N/A
Last EDR Contact: 09/06/2018
Next Scheduled EDR Contact: 12/24/2018
Data Release Frequency: Annually

Oil/Gas Pipelines
Source: PennWell Corporation
Petroleum Bundle (Crude Oil, Refined Products, Petrochemicals, Gas Liquids (LPG/NGL), and Specialty Gases (Miscellaneous)) N = Natural Gas Bundle (Natural Gas, Gas Liquids (LPG/NGL), and Specialty Gases (Miscellaneous)). This map includes information copyrighted by PennWell Corporation. This information is provided on a best effort basis and PennWell Corporation does not guarantee its accuracy nor warrant its fitness for any particular purpose. Such information has been reprinted with the permission of PennWell.

Electric Power Transmission Line Data
Source: PennWell Corporation
This map includes information copyrighted by PennWell Corporation. This information is provided on a best effort basis and PennWell Corporation does not guarantee its accuracy nor warrant its fitness for any particular purpose. Such information has been reprinted with the permission of PennWell.

Sensitive Receptors: There are individuals deemed sensitive receptors due to their fragile immune systems and special sensitivity to environmental discharges. These sensitive receptors typically include the elderly, the sick, and children. While the location of all sensitive receptors cannot be determined, EDR indicates those buildings and facilities - schools, daycares, hospitals, medical centers, and nursing homes - where individuals who are sensitive receptors are likely to be located.

GOVERNMENT RECORDS SEARCHED / DATA CURRENCY TRACKING

AHA Hospitals:
Source: American Hospital Association, Inc.
Telephone: 312-280-5991
The database includes a listing of hospitals based on the American Hospital Association's annual survey of hospitals.

Medical Centers: Provider of Services Listing
Source: Centers for Medicare & Medicaid Services
Telephone: 410-786-3000
A listing of hospitals with Medicare provider number, produced by Centers of Medicare & Medicaid Services, a federal agency within the U.S. Department of Health and Human Services.

Nursing Homes
Source: National Institutes of Health
Telephone: 301-594-6248
Information on Medicare and Medicaid certified nursing homes in the United States.

Public Schools
Source: National Center for Education Statistics
Telephone: 202-502-7300
The National Center for Education Statistics' primary database on elementary and secondary public education in the United States. It is a comprehensive, annual, national statistical database of all public elementary and secondary schools and school districts, which contains data that are comparable across all states.

Private Schools
Source: National Center for Education Statistics
Telephone: 202-502-7300
The National Center for Education Statistics' primary database on private school locations in the United States.

Daycare Centers: Licensed Facilities
Source: Department of Social Services
Telephone: 916-657-4041

Flood Zone Data: This data was obtained from the Federal Emergency Management Agency (FEMA). It depicts 100-year and 500-year flood zones as defined by FEMA. It includes the National Flood Hazard Layer (NFHL) which incorporates Flood Insurance Rate Map (FIRM) data and Q3 data from FEMA in areas not covered by NFHL.
Source: FEMA
Telephone: 877-336-2627
Date of Government Version: 2003, 2015

NWI: National Wetlands Inventory. This data, available in select counties across the country, was obtained by EDR in 2002, 2005 and 2010 from the U.S. Fish and Wildlife Service.

State Wetlands Data: Wetland Inventory
Source: Department of Fish and Wildlife
Telephone: 916-445-0411

Current USGS 7.5 Minute Topographic Map
Source: U.S. Geological Survey

STREET AND ADDRESS INFORMATION

© 2015 TomTom North America, Inc. All rights reserved. This material is proprietary and the subject of copyright protection and other intellectual property rights owned by or licensed to Tele Atlas North America, Inc. The use of this material is subject to the terms of a license agreement. You will be held liable for any unauthorized copying or disclosure of this material.

GEOCHECK ®- PHYSICAL SETTING SOURCE ADDENDUM

TARGET PROPERTY ADDRESS

SPACE CENTER INC.-3401 ETIWANDA AVE - BLDG 711-931
3401 ETIWANDA AVE - BLDG 711-931*
MIRA LOMA, CA 91752

TARGET PROPERTY COORDINATES

Latitude (North):	34.025925 - 34° 1' 33.33''
Longitude (West):	117.533263 - 117° 31' 59.75''
Universal Tranverse Mercator:	Zone 11
UTM X (Meters):	450767.9
UTM Y (Meters):	3764964.2
Elevation:	817 ft. above sea level

USGS TOPOGRAPHIC MAP

Target Property Map:	5620426 GUASTI, CA
Version Date:	2012

EDR's GeoCheck Physical Setting Source Addendum is provided to assist the environmental professional in forming an opinion about the impact of potential contaminant migration.

Assessment of the impact of contaminant migration generally has two principle investigative components:

1. Groundwater flow direction, and
2. Groundwater flow velocity.

Groundwater flow direction may be impacted by surface topography, hydrology, hydrogeology, characteristics of the soil, and nearby wells. Groundwater flow velocity is generally impacted by the nature of the geologic strata.

GEOCHECK® - PHYSICAL SETTING SOURCE SUMMARY

GROUNDWATER FLOW DIRECTION INFORMATION

Groundwater flow direction for a particular site is best determined by a qualified environmental professional using site-specific well data. If such data is not reasonably ascertainable, it may be necessary to rely on other sources of information, such as surface topographic information, hydrologic information, hydrogeologic data collected on nearby properties, and regional groundwater flow information (from deep aquifers).

TOPOGRAPHIC INFORMATION

Surface topography may be indicative of the direction of surficial groundwater flow. This information can be used to assist the environmental professional in forming an opinion about the impact of nearby contaminated properties or, should contamination exist on the target property, what downgradient sites might be impacted.

TARGET PROPERTY TOPOGRAPHY

General Topographic Gradient: General South

SURROUNDING TOPOGRAPHY: ELEVATION PROFILES

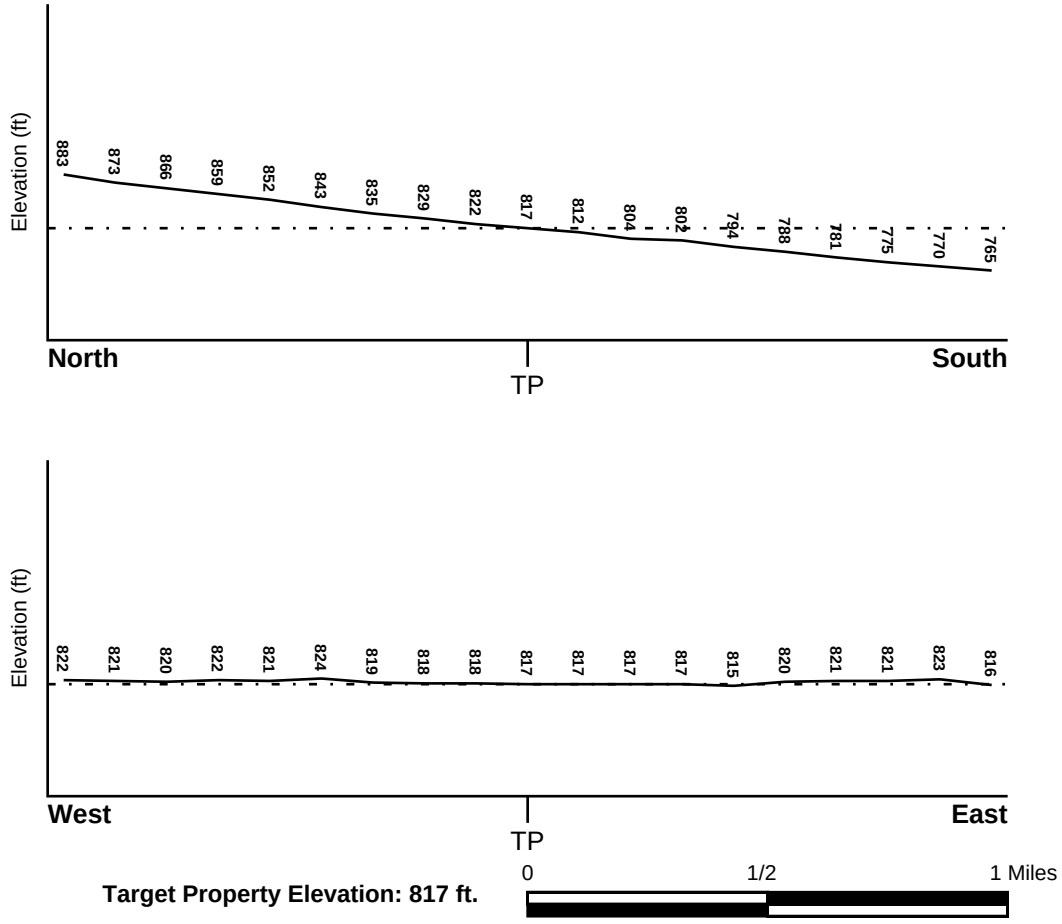

Source: Topography has been determined from the USGS 7.5' Digital Elevation Model and should be evaluated on a relative (not an absolute) basis. Relative elevation information between sites of close proximity should be field verified.

GEOCHECK® - PHYSICAL SETTING SOURCE SUMMARY

HYDROLOGIC INFORMATION

Surface water can act as a hydrologic barrier to groundwater flow. Such hydrologic information can be used to assist the environmental professional in forming an opinion about the impact of nearby contaminated properties or, should contamination exist on the target property, what downgradient sites might be impacted.

Refer to the Physical Setting Source Map following this summary for hydrologic information (major waterways and bodies of water).

FEMA FLOOD ZONE

Flood Plain Panel at Target Property	FEMA Source Type
06071C8643H	FEMA FIRM Flood data

Additional Panels in search area:	FEMA Source Type
06071C8641H	FEMA FIRM Flood data
06065C0017G	FEMA FIRM Flood data
06065C0019G	FEMA FIRM Flood data

NATIONAL WETLAND INVENTORY

NWI Quad at Target Property	NWI Electronic Data Coverage
GUASTI	YES - refer to the Overview Map and Detail Map

HYDROGEOLOGIC INFORMATION

Hydrogeologic information obtained by installation of wells on a specific site can often be an indicator of groundwater flow direction in the immediate area. Such hydrogeologic information can be used to assist the environmental professional in forming an opinion about the impact of nearby contaminated properties or, should contamination exist on the target property, what downgradient sites might be impacted.

Site-Specific Hydrogeological Data*:

Search Radius:	1.25 miles
Status:	Not found

AQUIFLOW®

Search Radius: 1.000 Mile.

EDR has developed the AQUIFLOW Information System to provide data on the general direction of groundwater flow at specific points. EDR has reviewed reports submitted by environmental professionals to regulatory authorities at select sites and has extracted the date of the report, groundwater flow direction as determined hydrogeologically, and the depth to water table.

MAP ID	LOCATION FROM TP	GENERAL DIRECTION GROUNDWATER FLOW
Not Reported		

* ©1996 Site−specific hydrogeological data gathered by CERCLIS Alerts, Inc., Bainbridge Island, WA. All rights reserved. All of the information and opinions presented are those of the cited EPA report(s), which were completed under a Comprehensive Environmental Response Compensation and Liability Information System (CERCLIS) investigation.

GEOCHECK® - PHYSICAL SETTING SOURCE SUMMARY

GROUNDWATER FLOW VELOCITY INFORMATION

Groundwater flow velocity information for a particular site is best determined by a qualified environmental professional using site specific geologic and soil strata data. If such data are not reasonably ascertainable, it may be necessary to rely on other sources of information, including geologic age identification, rock stratigraphic unit and soil characteristics data collected on nearby properties and regional soil information. In general, contaminant plumes move more quickly through sandy-gravelly types of soils than silty-clayey types of soils.

GEOLOGIC INFORMATION IN GENERAL AREA OF TARGET PROPERTY

Geologic information can be used by the environmental professional in forming an opinion about the relative speed at which contaminant migration may be occurring.

ROCK STRATIGRAPHIC UNIT

Era:	Cenozoic
System:	Quaternary
Series:	Quaternary
Code:	Q *(decoded above as Era, System & Series)*

GEOLOGIC AGE IDENTIFICATION

Category: Stratifed Sequence

Geologic Age and Rock Stratigraphic Unit Source: P.G. Schruben, R.E. Arndt and W.J. Bawiec, Geology of the Conterminous U.S. at 1:2,500,000 Scale - a digital representation of the 1974 P.B. King and H.M. Beikman Map, USGS Digital Data Series DDS - 11 (1994).

SSURGO SOIL MAP - 5480862.2s

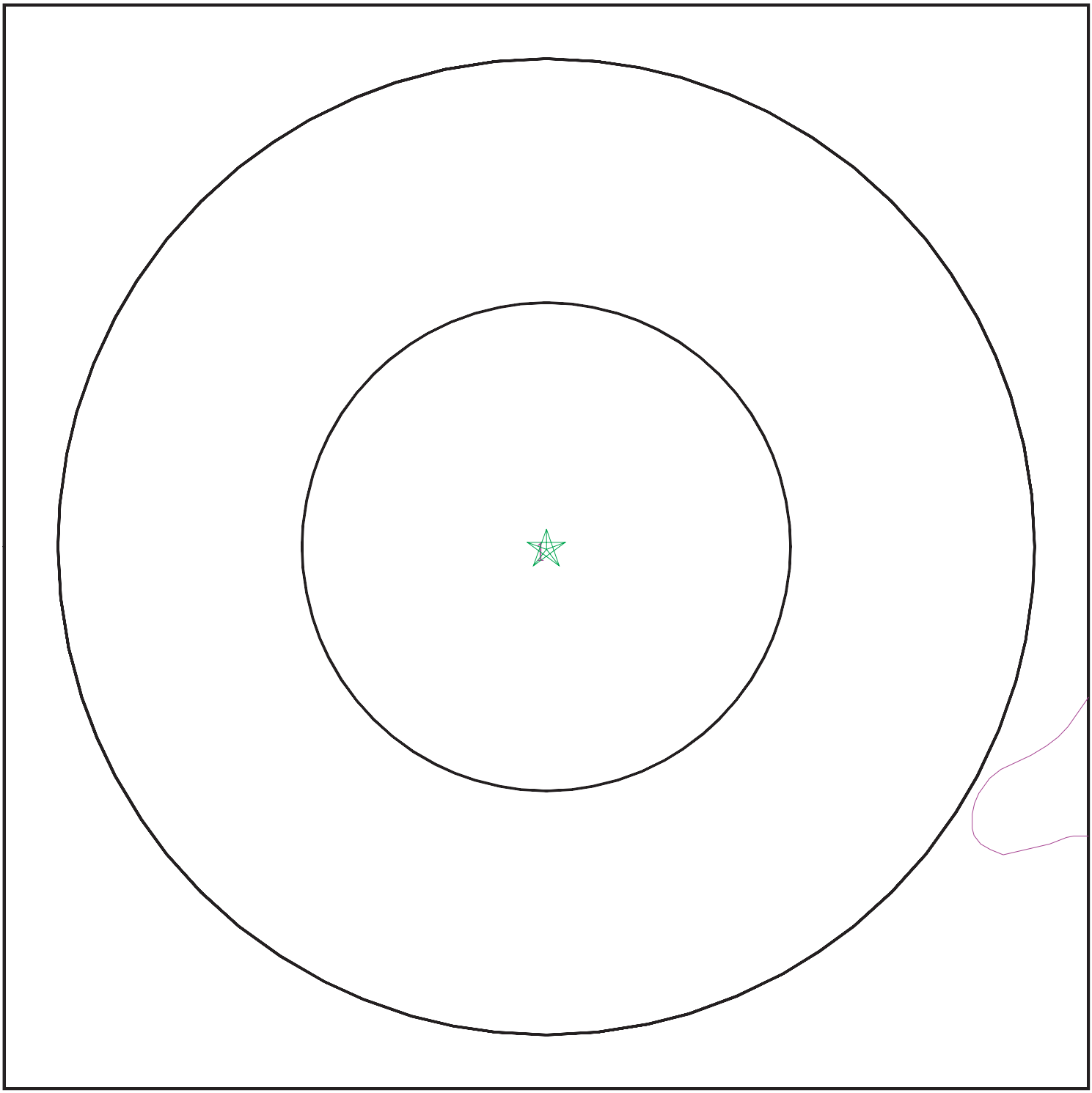

Target Property
SSURGO Soil
Water

SITE NAME:	Space Center Inc.-3401 Etiwanda Ave - Bldg 711-931	CLIENT:	Partner Engineering and Science, Inc.
ADDRESS:	3401 Etiwanda Ave - Bldg 711-931* Mira Loma CA 91752	CONTACT:	Thomas Campagna
LAT/LONG:	34.025925 / 117.533263	INQUIRY #:	5480862.2s
		DATE:	November 09, 2018 6:37 pm

Copyright © 2018 EDR, Inc. © 2015 TomTom Rel. 2015.

GEOCHECK® - PHYSICAL SETTING SOURCE SUMMARY

DOMINANT SOIL COMPOSITION IN GENERAL AREA OF TARGET PROPERTY

The U.S. Department of Agriculture's (USDA) Soil Conservation Service (SCS) leads the National Cooperative Soil Survey (NCSS) and is responsible for collecting, storing, maintaining and distributing soil survey information for privately owned lands in the United States. A soil map in a soil survey is a representation of soil patterns in a landscape. The following information is based on Soil Conservation Service SSURGO data.

Soil Map ID: 1

Soil Component Name: DELHI

Soil Surface Texture: loamy fine sand

Hydrologic Group: Class A - High infiltration rates. Soils are deep, well drained to excessively drained sands and gravels.

Soil Drainage Class: Somewhat excessively drained

Hydric Status: Not hydric

Corrosion Potential - Uncoated Steel: Low

Depth to Bedrock Min: > 0 inches

Depth to Watertable Min: > 0 inches

Soil Layer Information							
	Boundary			Classification		Saturated hydraulic conductivity micro m/sec	Soil Reaction (pH)
Layer	Upper	Lower	Soil Texture Class	AASHTO Group	Unified Soil		
1	0 inches	9 inches	loamy fine sand	Granular materials (35 pct. or less passing No. 200), Silty, or Clayey Gravel and Sand.	COARSE-GRAINED SOILS, Sands, Sands with fines, Silty Sand.	Max: 42 Min: 14	Max: 7.8 Min: 6.1
2	9 inches	48 inches	sand	Granular materials (35 pct. or less passing No. 200), Silty, or Clayey Gravel and Sand.	COARSE-GRAINED SOILS, Sands, Sands with fines, Silty Sand.	Max: 42 Min: 14	Max: 7.8 Min: 6.1
3	48 inches	59 inches	fine sandy loam	Granular materials (35 pct. or less passing No. 200), Silty, or Clayey Gravel and Sand.	COARSE-GRAINED SOILS, Sands, Sands with fines, Silty Sand.	Max: 42 Min: 14	Max: 7.8 Min: 6.1

GEOCHECK® - PHYSICAL SETTING SOURCE SUMMARY

LOCAL / REGIONAL WATER AGENCY RECORDS

EDR Local/Regional Water Agency records provide water well information to assist the environmental professional in assessing sources that may impact ground water flow direction, and in forming an opinion about the impact of contaminant migration on nearby drinking water wells.

WELL SEARCH DISTANCE INFORMATION

DATABASE	SEARCH DISTANCE (miles)
Federal USGS	1.000
Federal FRDS PWS	Nearest PWS within 1 mile
State Database	1.000

FEDERAL USGS WELL INFORMATION

MAP ID	WELL ID	LOCATION FROM TP
B7	USGS40000139821	1/2 - 1 Mile SE
C9	USGS40000139932	1/2 - 1 Mile NE

FEDERAL FRDS PUBLIC WATER SUPPLY SYSTEM INFORMATION

MAP ID	WELL ID	LOCATION FROM TP
No PWS System Found		

Note: PWS System location is not always the same as well location.

STATE DATABASE WELL INFORMATION

MAP ID	WELL ID	LOCATION FROM TP
1	2562	1/4 - 1/2 Mile North
A2	2560	1/2 - 1 Mile ESE
3	2561	1/2 - 1 Mile NE
A4	CADW60000003540	1/2 - 1 Mile ESE
5	2605	1/2 - 1 Mile WSW
6	2559	1/2 - 1 Mile ENE
B8	2564	1/2 - 1 Mile SE
C10	2558	1/2 - 1 Mile NE
C11	2557	1/2 - 1 Mile NE
12	2563	1/2 - 1 Mile SE

PHYSICAL SETTING SOURCE MAP - 5480862.2s

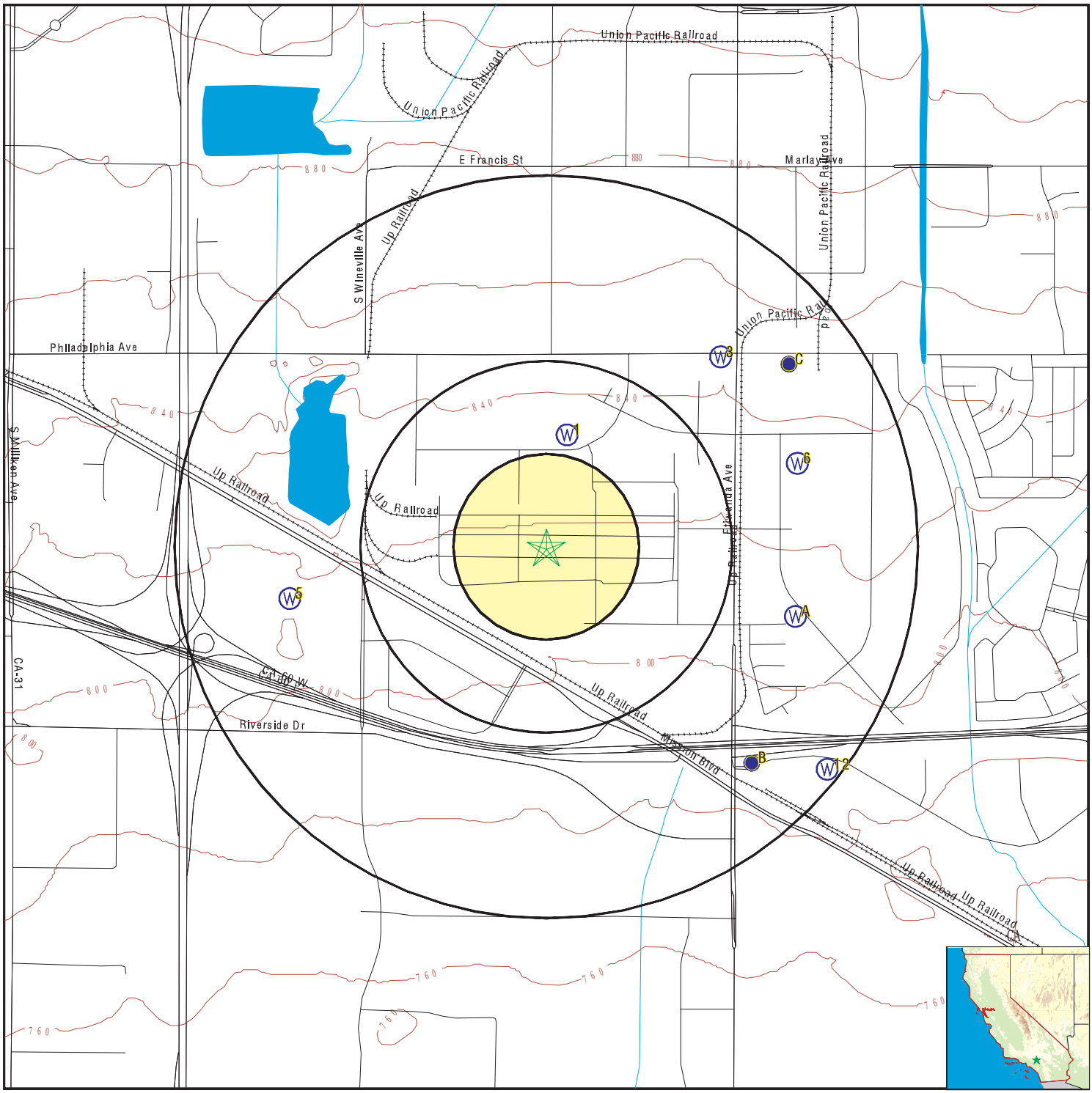

0 1/4 1/2 1 Miles

- County Boundary
- Major Roads
- Contour Lines
- Earthquake Fault Lines
- Earthquake epicenter, Richter 5 or greater
- Water Wells
- Public Water Supply Wells
- Cluster of Multiple Icons
- Groundwater Flow Direction
- GI Indeterminate Groundwater Flow at Location
- GV Groundwater Flow Varies at Location
- HD Closest Hydrogeological Data
- Oil, gas or related wells

SITE NAME:	Space Center Inc.-3401 Etiwanda Ave - Bldg 711-931	CLIENT:	Partner Engineering and Science, Inc.
ADDRESS:	3401 Etiwanda Ave - Bldg 711-931* Mira Loma CA 91752	CONTACT:	Thomas Campagna
LAT/LONG:	34.025925 / 117.533263	INQUIRY #:	5480862.2s
		DATE:	November 09, 2018 6:37 pm

Copyright © 2018 EDR, Inc. © 2015 TomTom Rel. 2015.

GEOCHECK® - PHYSICAL SETTING SOURCE MAP FINDINGS

Map ID
Direction
Distance
Elevation | Database | EDR ID Number

1
North
1/4 - 1/2 Mile
Higher

CA WELLS **2562**

Seq:	2562	Prim sta c:	02S/06W-05B01 S
Frds no:	3301434001	County:	33
District:	63	User id:	33C
System no:	3301434	Water type:	G
Source nam:	WELL 01	Station ty:	WELL/AMBNT/MUN/INTAKE
Latitude:	340149.0	Longitude:	1173153.0
Precision:	3	Status:	AR
Comment 1:	Not Reported	Comment 2:	Not Reported
Comment 3:	Not Reported	Comment 4:	Not Reported
Comment 5:	Not Reported	Comment 6:	Not Reported
Comment 7:	Not Reported		
System no:	3301434	System nam:	SPACE CENTER MIRA LOMA
Hqname:	Not Reported	Address:	Not Reported
City:	Not Reported	State:	Not Reported
Zip:	Not Reported	Zip ext:	Not Reported
Pop serv:	0	Connection:	0
Area serve:	Not Reported		

A2
ESE
1/2 - 1 Mile
Lower

CA WELLS **2560**

Seq:	2560	Prim sta c:	02S/06W-04M02 S
Frds no:	3310021024	County:	33
District:	14	User id:	WAT
System no:	3310021	Water type:	G
Source nam:	WELL 18	Station ty:	WELL/AMBNT/MUN/INTAKE
Latitude:	340123.0	Longitude:	1173115.0
Precision:	2	Status:	AR
Comment 1:	Not Reported	Comment 2:	Not Reported
Comment 3:	Not Reported	Comment 4:	Not Reported
Comment 5:	Not Reported	Comment 6:	Not Reported
Comment 7:	Not Reported		
System no:	3310021	System nam:	Jurupa Community SD
Hqname:	Not Reported	Address:	8621 Jurupa Road
City:	Riverside	State:	CA
Zip:	92509	Zip ext:	Not Reported
Pop serv:	35000	Connection:	10414
Area serve:	JURUPA & VICINITY		
Sample date:	21-MAR-18	Finding:	11.
Chemical:	NITRATE (AS N)	Report units:	MG/L
Dlr:	0.4		
Sample date:	21-MAR-18	Finding:	460.
Chemical:	TOTAL DISSOLVED SOLIDS	Report units:	MG/L
Dlr:	0.		
Sample date:	01-FEB-18	Finding:	4.
Chemical:	NITRATE (AS N)	Report units:	MG/L
Dlr:	0.4		

Sample date:	02-AUG-17	Finding:	8.2
Chemical:	PH, LABORATORY	Report units:	Not Reported
Dlr:	0.		
Sample date:	02-AUG-17	Finding:	0.12
Chemical:	TURBIDITY, LABORATORY	Report units:	NTU
Dlr:	0.1		
Sample date:	02-AUG-17	Finding:	470.
Chemical:	TOTAL DISSOLVED SOLIDS	Report units:	MG/L
Dlr:	0.		
Sample date:	02-AUG-17	Finding:	5.2
Chemical:	CHROMIUM (TOTAL)	Report units:	UG/L
Dlr:	10.		
Sample date:	02-AUG-17	Finding:	66.
Chemical:	BARIUM	Report units:	UG/L
Dlr:	100.		
Sample date:	02-AUG-17	Finding:	37.
Chemical:	SULFATE	Report units:	MG/L
Dlr:	0.5		
Sample date:	02-AUG-17	Finding:	76.
Chemical:	CHLORIDE	Report units:	MG/L
Dlr:	0.		
Sample date:	02-AUG-17	Finding:	2.6
Chemical:	POTASSIUM	Report units:	MG/L
Dlr:	0.		
Sample date:	02-AUG-17	Finding:	31.
Chemical:	SODIUM	Report units:	MG/L
Dlr:	0.		
Sample date:	02-AUG-17	Finding:	8.9
Chemical:	MAGNESIUM	Report units:	MG/L
Dlr:	0.		
Sample date:	02-AUG-17	Finding:	77.
Chemical:	CALCIUM	Report units:	MG/L
Dlr:	0.		
Sample date:	02-AUG-17	Finding:	230.
Chemical:	HARDNESS (TOTAL) AS CACO3	Report units:	MG/L
Dlr:	0.		
Sample date:	02-AUG-17	Finding:	11.
Chemical:	NITRATE (AS N)	Report units:	MG/L
Dlr:	0.4		
Sample date:	02-AUG-17	Finding:	650.
Chemical:	SPECIFIC CONDUCTANCE	Report units:	US
Dlr:	0.		
Sample date:	02-AUG-17	Finding:	12.5
Chemical:	AGGRSSIVE INDEX (CORROSIVITY)	Report units:	Not Reported
Dlr:	0.		
Sample date:	02-AUG-17	Finding:	110.
Chemical:	ALKALINITY (TOTAL) AS CACO3	Report units:	MG/L

Dlr:	0.		
Sample date:	02-AUG-17	Finding:	110.
Chemical:	BICARBONATE ALKALINITY	Report units:	MG/L
Dlr:	0.		
Sample date:	25-JUL-17	Finding:	410.
Chemical:	TOTAL DISSOLVED SOLIDS	Report units:	MG/L
Dlr:	0.		
Sample date:	25-JUL-17	Finding:	11.
Chemical:	NITRATE (AS N)	Report units:	MG/L
Dlr:	0.4		
Sample date:	15-JUN-17	Finding:	490.
Chemical:	TOTAL DISSOLVED SOLIDS	Report units:	MG/L
Dlr:	0.		
Sample date:	15-JUN-17	Finding:	11.
Chemical:	NITRATE (AS N)	Report units:	MG/L
Dlr:	0.4		
Sample date:	05-MAY-17	Finding:	450.
Chemical:	TOTAL DISSOLVED SOLIDS	Report units:	MG/L
Dlr:	0.		
Sample date:	05-MAY-17	Finding:	11.
Chemical:	NITRATE (AS N)	Report units:	MG/L
Dlr:	0.4		
Sample date:	20-APR-17	Finding:	430.
Chemical:	TOTAL DISSOLVED SOLIDS	Report units:	MG/L
Dlr:	0.		
Sample date:	20-APR-17	Finding:	12.
Chemical:	NITRATE (AS N)	Report units:	MG/L
Dlr:	0.4		
Sample date:	15-MAR-17	Finding:	500.
Chemical:	TOTAL DISSOLVED SOLIDS	Report units:	MG/L
Dlr:	0.		
Sample date:	15-MAR-17	Finding:	11.
Chemical:	NITRATE (AS N)	Report units:	MG/L
Dlr:	0.4		
Sample date:	16-FEB-17	Finding:	430.
Chemical:	TOTAL DISSOLVED SOLIDS	Report units:	MG/L
Dlr:	0.		
Sample date:	16-FEB-17	Finding:	12.
Chemical:	NITRATE (AS N)	Report units:	MG/L
Dlr:	0.4		
Sample date:	04-JAN-17	Finding:	460.
Chemical:	TOTAL DISSOLVED SOLIDS	Report units:	MG/L
Dlr:	0.		
Sample date:	04-JAN-17	Finding:	11.
Chemical:	NITRATE (AS N)	Report units:	MG/L
Dlr:	0.4		

Sample date:	08-DEC-16	Finding:	390.
Chemical:	TOTAL DISSOLVED SOLIDS	Report units:	MG/L
Dlr:	0.		
Sample date:	08-DEC-16	Finding:	10.
Chemical:	NITRATE (AS N)	Report units:	MG/L
Dlr:	0.4		
Sample date:	08-NOV-16	Finding:	9.9
Chemical:	NITRATE (AS N)	Report units:	MG/L
Dlr:	0.4		
Sample date:	08-NOV-16	Finding:	390.
Chemical:	TOTAL DISSOLVED SOLIDS	Report units:	MG/L
Dlr:	0.		
Sample date:	26-OCT-16	Finding:	11.
Chemical:	NITRATE (AS N)	Report units:	MG/L
Dlr:	0.4		
Sample date:	26-OCT-16	Finding:	500.
Chemical:	TOTAL DISSOLVED SOLIDS	Report units:	MG/L
Dlr:	0.		
Sample date:	21-SEP-16	Finding:	11.
Chemical:	NITRATE (AS N)	Report units:	MG/L
Dlr:	0.4		
Sample date:	21-SEP-16	Finding:	410.
Chemical:	TOTAL DISSOLVED SOLIDS	Report units:	MG/L
Dlr:	0.		
Sample date:	17-AUG-16	Finding:	29.
Chemical:	SODIUM	Report units:	MG/L
Dlr:	0.		
Sample date:	17-AUG-16	Finding:	2.5
Chemical:	POTASSIUM	Report units:	MG/L
Dlr:	0.		
Sample date:	17-AUG-16	Finding:	34.
Chemical:	SULFATE	Report units:	MG/L
Dlr:	0.5		
Sample date:	17-AUG-16	Finding:	70.
Chemical:	BARIUM	Report units:	UG/L
Dlr:	100.		
Sample date:	17-AUG-16	Finding:	4.7
Chemical:	CHROMIUM (TOTAL)	Report units:	UG/L
Dlr:	10.		
Sample date:	17-AUG-16	Finding:	420.
Chemical:	TOTAL DISSOLVED SOLIDS	Report units:	MG/L
Dlr:	0.		
Sample date:	17-AUG-16	Finding:	12.2
Chemical:	AGGRSSIVE INDEX (CORROSIVITY)	Report units:	Not Reported
Dlr:	0.		
Sample date:	17-AUG-16	Finding:	10.
Chemical:	NITRATE (AS N)	Report units:	MG/L

Dlr:	0.4		
Sample date:	17-AUG-16	Finding:	430.
Chemical:	TOTAL DISSOLVED SOLIDS	Report units:	MG/L
Dlr:	0.		
Sample date:	17-AUG-16	Finding:	9.4
Chemical:	MAGNESIUM	Report units:	MG/L
Dlr:	0.		
Sample date:	17-AUG-16	Finding:	77.
Chemical:	CALCIUM	Report units:	MG/L
Dlr:	0.		
Sample date:	17-AUG-16	Finding:	230.
Chemical:	HARDNESS (TOTAL) AS CACO3	Report units:	MG/L
Dlr:	0.		
Sample date:	17-AUG-16	Finding:	9.8
Chemical:	NITRATE (AS N)	Report units:	MG/L
Dlr:	0.4		
Sample date:	17-AUG-16	Finding:	140.
Chemical:	BICARBONATE ALKALINITY	Report units:	MG/L
Dlr:	0.		
Sample date:	17-AUG-16	Finding:	120.
Chemical:	ALKALINITY (TOTAL) AS CACO3	Report units:	MG/L
Dlr:	0.		
Sample date:	17-AUG-16	Finding:	7.8
Chemical:	PH, LABORATORY	Report units:	Not Reported
Dlr:	0.		
Sample date:	17-AUG-16	Finding:	640.
Chemical:	SPECIFIC CONDUCTANCE	Report units:	US
Dlr:	0.		
Sample date:	17-AUG-16	Finding:	71.
Chemical:	CHLORIDE	Report units:	MG/L
Dlr:	0.		
Sample date:	14-JUL-16	Finding:	10.
Chemical:	NITRATE (AS N)	Report units:	MG/L
Dlr:	0.4		
Sample date:	14-JUL-16	Finding:	410.
Chemical:	TOTAL DISSOLVED SOLIDS	Report units:	MG/L
Dlr:	0.		
Sample date:	08-JUN-16	Finding:	490.
Chemical:	TOTAL DISSOLVED SOLIDS	Report units:	MG/L
Dlr:	0.		
Sample date:	08-JUN-16	Finding:	11.
Chemical:	NITRATE (AS N)	Report units:	MG/L
Dlr:	0.4		
Sample date:	10-MAY-16	Finding:	400.
Chemical:	TOTAL DISSOLVED SOLIDS	Report units:	MG/L
Dlr:	0.		

Sample date:	10-MAY-16	Finding:	11.
Chemical:	NITRATE (AS N)	Report units:	MG/L
Dlr:	0.4		
Sample date:	19-NOV-15	Finding:	0.2
Chemical:	RADIUM 228 MDA95	Report units:	PCI/L
Dlr:	0.		
Sample date:	19-NOV-15	Finding:	0.449
Chemical:	RADIUM 228 COUNTING ERROR	Report units:	PCI/L
Dlr:	0.		
Sample date:	19-NOV-15	Finding:	1.1e-002
Chemical:	RADIUM 228	Report units:	PCI/L
Dlr:	1.		
Sample date:	06-OCT-15	Finding:	10.
Chemical:	NITRATE (AS N)	Report units:	MG/L
Dlr:	0.4		
Sample date:	06-OCT-15	Finding:	450.
Chemical:	TOTAL DISSOLVED SOLIDS	Report units:	MG/L
Dlr:	0.		
Sample date:	15-SEP-15	Finding:	49.
Chemical:	NITRATE (AS NO3)	Report units:	MG/L
Dlr:	2.		
Sample date:	15-SEP-15	Finding:	430.
Chemical:	TOTAL DISSOLVED SOLIDS	Report units:	MG/L
Dlr:	0.		
Sample date:	02-SEP-15	Finding:	24.
Chemical:	NITRATE (AS NO3)	Report units:	MG/L
Dlr:	2.		
Sample date:	18-AUG-15	Finding:	71.
Chemical:	BARIUM	Report units:	UG/L
Dlr:	100.		
Sample date:	18-AUG-15	Finding:	3.1
Chemical:	CHROMIUM, HEXAVALENT	Report units:	UG/L
Dlr:	1.		
Sample date:	18-AUG-15	Finding:	5.1
Chemical:	CHROMIUM (TOTAL)	Report units:	UG/L
Dlr:	10.		
Sample date:	18-AUG-15	Finding:	450.
Chemical:	TOTAL DISSOLVED SOLIDS	Report units:	MG/L
Dlr:	0.		
Sample date:	18-AUG-15	Finding:	47.
Chemical:	NITRATE (AS NO3)	Report units:	MG/L
Dlr:	2.		
Sample date:	18-AUG-15	Finding:	0.35
Chemical:	TURBIDITY, LABORATORY	Report units:	NTU
Dlr:	0.1		
Sample date:	18-AUG-15	Finding:	12.
Chemical:	AGGRSSIVE INDEX (CORROSIVITY)	Report units:	Not Reported

Dlr:	0.		
Sample date:	18-AUG-15	Finding:	38.
Chemical:	SULFATE	Report units:	MG/L
Dlr:	0.5		
Sample date:	18-AUG-15	Finding:	76.
Chemical:	CHLORIDE	Report units:	MG/L
Dlr:	0.		
Sample date:	18-AUG-15	Finding:	2.5
Chemical:	POTASSIUM	Report units:	MG/L
Dlr:	0.		
Sample date:	18-AUG-15	Finding:	33.
Chemical:	SODIUM	Report units:	MG/L
Dlr:	0.		
Sample date:	18-AUG-15	Finding:	10.
Chemical:	MAGNESIUM	Report units:	MG/L
Dlr:	0.		
Sample date:	18-AUG-15	Finding:	79.
Chemical:	CALCIUM	Report units:	MG/L
Dlr:	0.		
Sample date:	18-AUG-15	Finding:	240.
Chemical:	HARDNESS (TOTAL) AS CACO3	Report units:	MG/L
Dlr:	0.		
Sample date:	18-AUG-15	Finding:	150.
Chemical:	BICARBONATE ALKALINITY	Report units:	MG/L
Dlr:	0.		
Sample date:	18-AUG-15	Finding:	120.
Chemical:	ALKALINITY (TOTAL) AS CACO3	Report units:	MG/L
Dlr:	0.		
Sample date:	18-AUG-15	Finding:	7.6
Chemical:	PH, LABORATORY	Report units:	Not Reported
Dlr:	0.		
Sample date:	18-AUG-15	Finding:	660.
Chemical:	SPECIFIC CONDUCTANCE	Report units:	US
Dlr:	0.		
Sample date:	05-AUG-15	Finding:	22.
Chemical:	NITRATE (AS NO3)	Report units:	MG/L
Dlr:	2.		
Sample date:	09-JUL-15	Finding:	430.
Chemical:	TOTAL DISSOLVED SOLIDS	Report units:	MG/L
Dlr:	0.		
Sample date:	09-JUL-15	Finding:	47.
Chemical:	NITRATE (AS NO3)	Report units:	MG/L
Dlr:	2.		
Sample date:	01-JUL-15	Finding:	21.
Chemical:	NITRATE (AS NO3)	Report units:	MG/L
Dlr:	2.		

Sample date:	10-APR-15	Finding:	400.
Chemical:	TOTAL DISSOLVED SOLIDS	Report units:	MG/L
Dlr:	0.		
Sample date:	10-APR-15	Finding:	49.
Chemical:	NITRATE (AS NO3)	Report units:	MG/L
Dlr:	2.		
Sample date:	01-APR-15	Finding:	22.
Chemical:	NITRATE (AS NO3)	Report units:	MG/L
Dlr:	2.		
Sample date:	15-OCT-14	Finding:	370.
Chemical:	TOTAL DISSOLVED SOLIDS	Report units:	MG/L
Dlr:	0.		
Sample date:	15-OCT-14	Finding:	44.
Chemical:	NITRATE (AS NO3)	Report units:	MG/L
Dlr:	2.		
Sample date:	17-SEP-14	Finding:	50.
Chemical:	NITRATE (AS NO3)	Report units:	MG/L
Dlr:	2.		
Sample date:	17-SEP-14	Finding:	430.
Chemical:	TOTAL DISSOLVED SOLIDS	Report units:	MG/L
Dlr:	0.		
Sample date:	19-AUG-14	Finding:	11.
Chemical:	MAGNESIUM	Report units:	MG/L
Dlr:	0.		
Sample date:	19-AUG-14	Finding:	12.2
Chemical:	AGGRSSIVE INDEX (CORROSIVITY)	Report units:	Not Reported
Dlr:	0.		
Sample date:	19-AUG-14	Finding:	52.
Chemical:	NITRATE (AS NO3)	Report units:	MG/L
Dlr:	2.		
Sample date:	19-AUG-14	Finding:	450.
Chemical:	TOTAL DISSOLVED SOLIDS	Report units:	MG/L
Dlr:	0.		
Sample date:	19-AUG-14	Finding:	5.1
Chemical:	SELENIUM	Report units:	UG/L
Dlr:	5.		
Sample date:	19-AUG-14	Finding:	4.6
Chemical:	CHROMIUM (TOTAL)	Report units:	UG/L
Dlr:	10.		
Sample date:	19-AUG-14	Finding:	4.
Chemical:	CHROMIUM, HEXAVALENT	Report units:	UG/L
Dlr:	1.		
Sample date:	19-AUG-14	Finding:	49.
Chemical:	SULFATE	Report units:	MG/L
Dlr:	0.5		
Sample date:	19-AUG-14	Finding:	680.
Chemical:	SPECIFIC CONDUCTANCE	Report units:	US

Dlr:	0.		
Sample date:	19-AUG-14	Finding:	7.8
Chemical:	PH, LABORATORY	Report units:	Not Reported
Dlr:	0.		
Sample date:	19-AUG-14	Finding:	130.
Chemical:	ALKALINITY (TOTAL) AS CACO3	Report units:	MG/L
Dlr:	0.		
Sample date:	19-AUG-14	Finding:	160.
Chemical:	BICARBONATE ALKALINITY	Report units:	MG/L
Dlr:	0.		
Sample date:	19-AUG-14	Finding:	260.
Chemical:	HARDNESS (TOTAL) AS CACO3	Report units:	MG/L
Dlr:	0.		
Sample date:	19-AUG-14	Finding:	87.
Chemical:	CALCIUM	Report units:	MG/L
Dlr:	0.		
Sample date:	19-AUG-14	Finding:	32.
Chemical:	SODIUM	Report units:	MG/L
Dlr:	0.		
Sample date:	19-AUG-14	Finding:	2.7
Chemical:	POTASSIUM	Report units:	MG/L
Dlr:	0.		
Sample date:	19-AUG-14	Finding:	91.
Chemical:	CHLORIDE	Report units:	MG/L
Dlr:	0.		
Sample date:	22-JUL-14	Finding:	45.
Chemical:	NITRATE (AS NO3)	Report units:	MG/L
Dlr:	2.		
Sample date:	22-JUL-14	Finding:	370.
Chemical:	TOTAL DISSOLVED SOLIDS	Report units:	MG/L
Dlr:	0.		
Sample date:	17-JUN-14	Finding:	50.
Chemical:	NITRATE (AS NO3)	Report units:	MG/L
Dlr:	2.		
Sample date:	17-JUN-14	Finding:	420.
Chemical:	TOTAL DISSOLVED SOLIDS	Report units:	MG/L
Dlr:	0.		
Sample date:	06-MAY-14	Finding:	45.
Chemical:	NITRATE (AS NO3)	Report units:	MG/L
Dlr:	2.		
Sample date:	06-MAY-14	Finding:	360.
Chemical:	TOTAL DISSOLVED SOLIDS	Report units:	MG/L
Dlr:	0.		
Sample date:	11-APR-14	Finding:	480.
Chemical:	TOTAL DISSOLVED SOLIDS	Report units:	MG/L
Dlr:	0.		

Sample date:	11-APR-14	Finding:	51.
Chemical:	NITRATE (AS NO3)	Report units:	MG/L
Dlr:	2.		
Sample date:	18-SEP-13	Finding:	120.
Chemical:	ALKALINITY (TOTAL) AS CACO3	Report units:	MG/L
Dlr:	0.		
Sample date:	18-SEP-13	Finding:	480.
Chemical:	TOTAL DISSOLVED SOLIDS	Report units:	MG/L
Dlr:	0.		
Sample date:	18-SEP-13	Finding:	130.
Chemical:	IRON	Report units:	UG/L
Dlr:	100.		
Sample date:	18-SEP-13	Finding:	4.4
Chemical:	CHROMIUM (TOTAL)	Report units:	UG/L
Dlr:	10.		
Sample date:	18-SEP-13	Finding:	3.7
Chemical:	CHROMIUM, HEXAVALENT	Report units:	UG/L
Dlr:	1.		
Sample date:	18-SEP-13	Finding:	0.2
Chemical:	FLUORIDE (F) (NATURAL-SOURCE)	Report units:	MG/L
Dlr:	0.1		
Sample date:	18-SEP-13	Finding:	44.
Chemical:	SULFATE	Report units:	MG/L
Dlr:	0.5		
Sample date:	18-SEP-13	Finding:	79.
Chemical:	CHLORIDE	Report units:	MG/L
Dlr:	0.		
Sample date:	18-SEP-13	Finding:	2.5
Chemical:	POTASSIUM	Report units:	MG/L
Dlr:	0.		
Sample date:	18-SEP-13	Finding:	31.
Chemical:	SODIUM	Report units:	MG/L
Dlr:	0.		
Sample date:	18-SEP-13	Finding:	9.7
Chemical:	MAGNESIUM	Report units:	MG/L
Dlr:	0.		
Sample date:	18-SEP-13	Finding:	79.
Chemical:	CALCIUM	Report units:	MG/L
Dlr:	0.		
Sample date:	18-SEP-13	Finding:	660.
Chemical:	SPECIFIC CONDUCTANCE	Report units:	US
Dlr:	0.		
Sample date:	18-SEP-13	Finding:	7.8
Chemical:	PH, LABORATORY	Report units:	Not Reported
Dlr:	0.		
Sample date:	18-SEP-13	Finding:	12.2
Chemical:	AGGRSSIVE INDEX (CORROSIVITY)	Report units:	Not Reported

Dlr:	0.		
Sample date:	18-SEP-13	Finding:	140.
Chemical:	BICARBONATE ALKALINITY	Report units:	MG/L
Dlr:	0.		
Sample date:	18-SEP-13	Finding:	240.
Chemical:	HARDNESS (TOTAL) AS CACO3	Report units:	MG/L
Dlr:	0.		
Sample date:	01-AUG-13	Finding:	49.
Chemical:	NITRATE (AS NO3)	Report units:	MG/L
Dlr:	2.		
Sample date:	01-AUG-13	Finding:	490.
Chemical:	TOTAL DISSOLVED SOLIDS	Report units:	MG/L
Dlr:	0.		
Sample date:	18-JUL-13	Finding:	48.
Chemical:	NITRATE (AS NO3)	Report units:	MG/L
Dlr:	2.		
Sample date:	18-JUL-13	Finding:	380.
Chemical:	TOTAL DISSOLVED SOLIDS	Report units:	MG/L
Dlr:	0.		
Sample date:	11-JUN-13	Finding:	44.
Chemical:	NITRATE (AS NO3)	Report units:	MG/L
Dlr:	2.		
Sample date:	11-JUN-13	Finding:	350.
Chemical:	TOTAL DISSOLVED SOLIDS	Report units:	MG/L
Dlr:	0.		
Sample date:	08-MAY-13	Finding:	46.
Chemical:	NITRATE (AS NO3)	Report units:	MG/L
Dlr:	2.		
Sample date:	08-MAY-13	Finding:	440.
Chemical:	TOTAL DISSOLVED SOLIDS	Report units:	MG/L
Dlr:	0.		
Sample date:	17-APR-13	Finding:	43.
Chemical:	NITRATE (AS NO3)	Report units:	MG/L
Dlr:	2.		
Sample date:	17-APR-13	Finding:	330.
Chemical:	TOTAL DISSOLVED SOLIDS	Report units:	MG/L
Dlr:	0.		
Sample date:	12-MAR-13	Finding:	47.
Chemical:	NITRATE (AS NO3)	Report units:	MG/L
Dlr:	2.		
Sample date:	12-MAR-13	Finding:	520.
Chemical:	TOTAL DISSOLVED SOLIDS	Report units:	MG/L
Dlr:	0.		
Sample date:	03-DEC-12	Finding:	46.
Chemical:	NITRATE (AS NO3)	Report units:	MG/L
Dlr:	2.		

Sample date:	03-DEC-12	Finding:	420.
Chemical:	TOTAL DISSOLVED SOLIDS	Report units:	MG/L
Dlr:	0.		
Sample date:	06-NOV-12	Finding:	46.
Chemical:	NITRATE (AS NO3)	Report units:	MG/L
Dlr:	2.		
Sample date:	06-NOV-12	Finding:	290.
Chemical:	TOTAL DISSOLVED SOLIDS	Report units:	MG/L
Dlr:	0.		
Sample date:	03-OCT-12	Finding:	44.
Chemical:	NITRATE (AS NO3)	Report units:	MG/L
Dlr:	2.		
Sample date:	03-OCT-12	Finding:	450.
Chemical:	TOTAL DISSOLVED SOLIDS	Report units:	MG/L
Dlr:	0.		
Sample date:	06-SEP-12	Finding:	420.
Chemical:	TOTAL DISSOLVED SOLIDS	Report units:	MG/L
Dlr:	0.		
Sample date:	06-SEP-12	Finding:	25.
Chemical:	NITRATE (AS NO3)	Report units:	MG/L
Dlr:	2.		
Sample date:	06-SEP-12	Finding:	48.
Chemical:	NITRATE (AS NO3)	Report units:	MG/L
Dlr:	2.		
Sample date:	07-AUG-12	Finding:	74.
Chemical:	CALCIUM	Report units:	MG/L
Dlr:	0.		
Sample date:	07-AUG-12	Finding:	12.
Chemical:	AGGRSSIVE INDEX (CORROSIVITY)	Report units:	Not Reported
Dlr:	0.		
Sample date:	07-AUG-12	Finding:	0.24
Chemical:	TURBIDITY, LABORATORY	Report units:	NTU
Dlr:	0.1		
Sample date:	07-AUG-12	Finding:	420.
Chemical:	TOTAL DISSOLVED SOLIDS	Report units:	MG/L
Dlr:	0.		
Sample date:	07-AUG-12	Finding:	5.3
Chemical:	CHROMIUM (TOTAL)	Report units:	UG/L
Dlr:	10.		
Sample date:	07-AUG-12	Finding:	36.
Chemical:	SULFATE	Report units:	MG/L
Dlr:	0.5		
Sample date:	07-AUG-12	Finding:	70.
Chemical:	CHLORIDE	Report units:	MG/L
Dlr:	0.		
Sample date:	07-AUG-12	Finding:	2.5
Chemical:	POTASSIUM	Report units:	MG/L

Dlr:	0.		
Sample date:	07-AUG-12	Finding:	32.
Chemical:	SODIUM	Report units:	MG/L
Dlr:	0.		
Sample date:	07-AUG-12	Finding:	9.5
Chemical:	MAGNESIUM	Report units:	MG/L
Dlr:	0.		
Sample date:	07-AUG-12	Finding:	440.
Chemical:	TOTAL DISSOLVED SOLIDS	Report units:	MG/L
Dlr:	0.		
Sample date:	07-AUG-12	Finding:	42.
Chemical:	NITRATE (AS NO3)	Report units:	MG/L
Dlr:	2.		
Sample date:	07-AUG-12	Finding:	660.
Chemical:	SPECIFIC CONDUCTANCE	Report units:	US
Dlr:	0.		
Sample date:	07-AUG-12	Finding:	7.7
Chemical:	PH, LABORATORY	Report units:	Not Reported
Dlr:	0.		
Sample date:	07-AUG-12	Finding:	120.
Chemical:	ALKALINITY (TOTAL) AS CACO3	Report units:	MG/L
Dlr:	0.		
Sample date:	07-AUG-12	Finding:	140.
Chemical:	BICARBONATE ALKALINITY	Report units:	MG/L
Dlr:	0.		
Sample date:	07-AUG-12	Finding:	220.
Chemical:	HARDNESS (TOTAL) AS CACO3	Report units:	MG/L
Dlr:	0.		
Sample date:	05-JUL-12	Finding:	46.
Chemical:	NITRATE (AS NO3)	Report units:	MG/L
Dlr:	2.		
Sample date:	05-JUL-12	Finding:	420.
Chemical:	TOTAL DISSOLVED SOLIDS	Report units:	MG/L
Dlr:	0.		
Sample date:	12-JUN-12	Finding:	48.
Chemical:	NITRATE (AS NO3)	Report units:	MG/L
Dlr:	2.		
Sample date:	12-JUN-12	Finding:	480.
Chemical:	TOTAL DISSOLVED SOLIDS	Report units:	MG/L
Dlr:	0.		
Sample date:	31-MAY-12	Finding:	1.66
Chemical:	GROSS ALPHA COUNTING ERROR	Report units:	PCI/L
Dlr:	0.		
Sample date:	31-MAY-12	Finding:	1.65
Chemical:	GROSS ALPHA MDA95	Report units:	PCI/L
Dlr:	0.		

Sample date:	02-MAY-12	Finding:	510.
Chemical:	TOTAL DISSOLVED SOLIDS	Report units:	MG/L
Dlr:	0.		
Sample date:	02-MAY-12	Finding:	49.
Chemical:	NITRATE (AS NO3)	Report units:	MG/L
Dlr:	2.		
Sample date:	04-APR-12	Finding:	460.
Chemical:	TOTAL DISSOLVED SOLIDS	Report units:	MG/L
Dlr:	0.		
Sample date:	04-APR-12	Finding:	51.
Chemical:	NITRATE (AS NO3)	Report units:	MG/L
Dlr:	2.		

3
NE
1/2 - 1 Mile
Higher

CA WELLS 2561

Seq:	2561	Prim sta c:	02S/06W-05A01 S
Frds no:	3310021003	County:	33
District:	14	User id:	WAT
System no:	3310021	Water type:	G
Source nam:	WELL 06	Station ty:	WELL/AMBNT
Latitude:	340200.0	Longitude:	1173127.0
Precision:	2	Status:	AR
Comment 1:	Not Reported	Comment 2:	Not Reported
Comment 3:	Not Reported	Comment 4:	Not Reported
Comment 5:	Not Reported	Comment 6:	Not Reported
Comment 7:	Not Reported		
System no:	3310021	System nam:	Jurupa Community SD
Hqname:	Not Reported	Address:	8621 Jurupa Road
City:	Riverside	State:	CA
Zip:	92509	Zip ext:	Not Reported
Pop serv:	35000	Connection:	10414
Area serve:	JURUPA & VICINITY		
Sample date:	08-AUG-17	Finding:	29.
Chemical:	SODIUM	Report units:	MG/L
Dlr:	0.		
Sample date:	08-AUG-17	Finding:	0.6
Chemical:	TURBIDITY, LABORATORY	Report units:	NTU
Dlr:	0.1		
Sample date:	08-AUG-17	Finding:	980.
Chemical:	SPECIFIC CONDUCTANCE	Report units:	US
Dlr:	0.		
Sample date:	08-AUG-17	Finding:	8.1
Chemical:	PH, LABORATORY	Report units:	Not Reported
Dlr:	0.		
Sample date:	08-AUG-17	Finding:	120.
Chemical:	ALKALINITY (TOTAL) AS CACO3	Report units:	MG/L
Dlr:	0.		
Sample date:	08-AUG-17	Finding:	120.

Chemical:	BICARBONATE ALKALINITY	Report units:	MG/L
Dlr:	0.		
Sample date:	08-AUG-17	Finding:	6.3
Chemical:	NITRATE (AS N)	Report units:	MG/L
Dlr:	0.4		
Sample date:	08-AUG-17	Finding:	370.
Chemical:	HARDNESS (TOTAL) AS CACO3	Report units:	MG/L
Dlr:	0.		
Sample date:	08-AUG-17	Finding:	130.
Chemical:	CALCIUM	Report units:	MG/L
Dlr:	0.		
Sample date:	08-AUG-17	Finding:	12.
Chemical:	MAGNESIUM	Report units:	MG/L
Dlr:	0.		
Sample date:	08-AUG-17	Finding:	12.7
Chemical:	AGGRSSIVE INDEX (CORROSIVITY)	Report units:	Not Reported
Dlr:	0.		
Sample date:	08-AUG-17	Finding:	2.8
Chemical:	POTASSIUM	Report units:	MG/L
Dlr:	0.		
Sample date:	08-AUG-17	Finding:	200.
Chemical:	CHLORIDE	Report units:	MG/L
Dlr:	0.		
Sample date:	08-AUG-17	Finding:	18.
Chemical:	SULFATE	Report units:	MG/L
Dlr:	0.5		
Sample date:	08-AUG-17	Finding:	3.9
Chemical:	CHROMIUM (TOTAL)	Report units:	UG/L
Dlr:	10.		
Sample date:	08-AUG-17	Finding:	150.
Chemical:	IRON	Report units:	UG/L
Dlr:	100.		
Sample date:	08-AUG-17	Finding:	770.
Chemical:	TOTAL DISSOLVED SOLIDS	Report units:	MG/L
Dlr:	0.		
Sample date:	25-JUL-17	Finding:	770.
Chemical:	TOTAL DISSOLVED SOLIDS	Report units:	MG/L
Dlr:	0.		
Sample date:	25-JUL-17	Finding:	7.1
Chemical:	NITRATE (AS N)	Report units:	MG/L
Dlr:	0.4		
Sample date:	26-OCT-16	Finding:	7.3
Chemical:	NITRATE (AS N)	Report units:	MG/L
Dlr:	0.4		
Sample date:	26-OCT-16	Finding:	1200.
Chemical:	TOTAL DISSOLVED SOLIDS	Report units:	MG/L
Dlr:	0.		

Sample date:	24-AUG-16	Finding:	260.
Chemical:	CHLORIDE	Report units:	MG/L
Dlr:	0.		
Sample date:	24-AUG-16	Finding:	1100.
Chemical:	TOTAL DISSOLVED SOLIDS	Report units:	MG/L
Dlr:	0.		
Sample date:	24-AUG-16	Finding:	6.8
Chemical:	NITRATE (AS N)	Report units:	MG/L
Dlr:	0.4		
Sample date:	24-AUG-16	Finding:	0.52
Chemical:	TURBIDITY, LABORATORY	Report units:	NTU
Dlr:	0.1		
Sample date:	24-AUG-16	Finding:	1200.
Chemical:	SPECIFIC CONDUCTANCE	Report units:	US
Dlr:	0.		
Sample date:	24-AUG-16	Finding:	7.7
Chemical:	PH, LABORATORY	Report units:	Not Reported
Dlr:	0.		
Sample date:	24-AUG-16	Finding:	110.
Chemical:	ALKALINITY (TOTAL) AS CACO3	Report units:	MG/L
Dlr:	0.		
Sample date:	24-AUG-16	Finding:	140.
Chemical:	BICARBONATE ALKALINITY	Report units:	MG/L
Dlr:	0.		
Sample date:	24-AUG-16	Finding:	6.7
Chemical:	NITRATE (AS N)	Report units:	MG/L
Dlr:	0.4		
Sample date:	24-AUG-16	Finding:	150.
Chemical:	CALCIUM	Report units:	MG/L
Dlr:	0.		
Sample date:	24-AUG-16	Finding:	15.
Chemical:	MAGNESIUM	Report units:	MG/L
Dlr:	0.		
Sample date:	24-AUG-16	Finding:	31.
Chemical:	SODIUM	Report units:	MG/L
Dlr:	0.		
Sample date:	24-AUG-16	Finding:	17.
Chemical:	SULFATE	Report units:	MG/L
Dlr:	0.5		
Sample date:	24-AUG-16	Finding:	130.
Chemical:	BARIUM	Report units:	UG/L
Dlr:	100.		
Sample date:	24-AUG-16	Finding:	2.5
Chemical:	CHROMIUM (TOTAL)	Report units:	UG/L
Dlr:	10.		
Sample date:	24-AUG-16	Finding:	120.
Chemical:	IRON	Report units:	UG/L

Dlr:	100.		
Sample date:	24-AUG-16	Finding:	8.e-002
Chemical:	FOAMING AGENTS (MBAS)	Report units:	MG/L
Dlr:	0.		
Sample date:	24-AUG-16	Finding:	1100.
Chemical:	TOTAL DISSOLVED SOLIDS	Report units:	MG/L
Dlr:	0.		
Sample date:	14-JUL-16	Finding:	1100.
Chemical:	TOTAL DISSOLVED SOLIDS	Report units:	MG/L
Dlr:	0.		
Sample date:	14-JUL-16	Finding:	5.8
Chemical:	NITRATE (AS N)	Report units:	MG/L
Dlr:	0.4		
Sample date:	03-MAY-16	Finding:	7.2
Chemical:	NITRATE (AS N)	Report units:	MG/L
Dlr:	0.4		
Sample date:	03-MAY-16	Finding:	730.
Chemical:	TOTAL DISSOLVED SOLIDS	Report units:	MG/L
Dlr:	0.		
Sample date:	20-NOV-15	Finding:	0.536
Chemical:	RADIUM 228 COUNTING ERROR	Report units:	PCI/L
Dlr:	0.		
Sample date:	20-NOV-15	Finding:	3.1e-002
Chemical:	RADIUM 228	Report units:	PCI/L
Dlr:	1.		
Sample date:	20-NOV-15	Finding:	0.253
Chemical:	RADIUM 228 MDA95	Report units:	PCI/L
Dlr:	0.		
Sample date:	21-OCT-15	Finding:	500.
Chemical:	HARDNESS (TOTAL) AS CACO3	Report units:	MG/L
Dlr:	0.		
Sample date:	21-OCT-15	Finding:	14.1
Chemical:	AGGRSSIVE INDEX (CORROSIVITY)	Report units:	Not Reported
Dlr:	0.		
Sample date:	21-OCT-15	Finding:	0.26
Chemical:	TURBIDITY, LABORATORY	Report units:	NTU
Dlr:	0.1		
Sample date:	21-OCT-15	Finding:	940.
Chemical:	TOTAL DISSOLVED SOLIDS	Report units:	MG/L
Dlr:	0.		
Sample date:	21-OCT-15	Finding:	3.3
Chemical:	CHROMIUM (TOTAL)	Report units:	UG/L
Dlr:	10.		
Sample date:	21-OCT-15	Finding:	1.7
Chemical:	CHROMIUM, HEXAVALENT	Report units:	UG/L
Dlr:	1.		

Sample date:	21-OCT-15	Finding:	140.
Chemical:	BARIUM	Report units:	UG/L
Dlr:	100.		
Sample date:	21-OCT-15	Finding:	1200.
Chemical:	SPECIFIC CONDUCTANCE	Report units:	US
Dlr:	0.		
Sample date:	21-OCT-15	Finding:	9.4
Chemical:	PH, LABORATORY	Report units:	Not Reported
Dlr:	0.		
Sample date:	21-OCT-15	Finding:	110.
Chemical:	ALKALINITY (TOTAL) AS CACO3	Report units:	MG/L
Dlr:	0.		
Sample date:	21-OCT-15	Finding:	140.
Chemical:	BICARBONATE ALKALINITY	Report units:	MG/L
Dlr:	0.		
Sample date:	21-OCT-15	Finding:	8.5
Chemical:	NITRATE (AS N)	Report units:	MG/L
Dlr:	0.4		
Sample date:	21-OCT-15	Finding:	170.
Chemical:	CALCIUM	Report units:	MG/L
Dlr:	0.		
Sample date:	21-OCT-15	Finding:	17.
Chemical:	MAGNESIUM	Report units:	MG/L
Dlr:	0.		
Sample date:	21-OCT-15	Finding:	33.
Chemical:	SODIUM	Report units:	MG/L
Dlr:	0.		
Sample date:	21-OCT-15	Finding:	3.4
Chemical:	POTASSIUM	Report units:	MG/L
Dlr:	0.		
Sample date:	21-OCT-15	Finding:	280.
Chemical:	CHLORIDE	Report units:	MG/L
Dlr:	0.		
Sample date:	21-OCT-15	Finding:	19.
Chemical:	SULFATE	Report units:	MG/L
Dlr:	0.5		
Sample date:	21-OCT-15	Finding:	0.2
Chemical:	FLUORIDE (F) (NATURAL-SOURCE)	Report units:	MG/L
Dlr:	0.1		
Sample date:	15-JUL-15	Finding:	41.
Chemical:	NITRATE (AS NO3)	Report units:	MG/L
Dlr:	2.		
Sample date:	15-JUL-15	Finding:	1100.
Chemical:	TOTAL DISSOLVED SOLIDS	Report units:	MG/L
Dlr:	0.		
Sample date:	29-APR-15	Finding:	1.56
Chemical:	GROSS ALPHA MDA95	Report units:	PCI/L

Dlr:	0.		
Sample date:	29-APR-15	Finding:	1.16
Chemical:	GROSS ALPHA COUNTING ERROR	Report units:	PCI/L
Dlr:	0.		
Sample date:	20-AUG-14	Finding:	840.
Chemical:	SPECIFIC CONDUCTANCE	Report units:	US
Dlr:	0.		
Sample date:	20-AUG-14	Finding:	0.2
Chemical:	TURBIDITY, LABORATORY	Report units:	NTU
Dlr:	0.1		
Sample date:	20-AUG-14	Finding:	600.
Chemical:	TOTAL DISSOLVED SOLIDS	Report units:	MG/L
Dlr:	0.		
Sample date:	20-AUG-14	Finding:	3.2
Chemical:	CHROMIUM (TOTAL)	Report units:	UG/L
Dlr:	10.		
Sample date:	20-AUG-14	Finding:	2.9
Chemical:	CHROMIUM, HEXAVALENT	Report units:	UG/L
Dlr:	1.		
Sample date:	20-AUG-14	Finding:	18.
Chemical:	SULFATE	Report units:	MG/L
Dlr:	0.5		
Sample date:	20-AUG-14	Finding:	140.
Chemical:	CHLORIDE	Report units:	MG/L
Dlr:	0.		
Sample date:	20-AUG-14	Finding:	2.7
Chemical:	POTASSIUM	Report units:	MG/L
Dlr:	0.		
Sample date:	20-AUG-14	Finding:	28.
Chemical:	SODIUM	Report units:	MG/L
Dlr:	0.		
Sample date:	20-AUG-14	Finding:	11.
Chemical:	MAGNESIUM	Report units:	MG/L
Dlr:	0.		
Sample date:	20-AUG-14	Finding:	110.
Chemical:	CALCIUM	Report units:	MG/L
Dlr:	0.		
Sample date:	20-AUG-14	Finding:	320.
Chemical:	HARDNESS (TOTAL) AS CACO3	Report units:	MG/L
Dlr:	0.		
Sample date:	20-AUG-14	Finding:	160.
Chemical:	BICARBONATE ALKALINITY	Report units:	MG/L
Dlr:	0.		
Sample date:	20-AUG-14	Finding:	130.
Chemical:	ALKALINITY (TOTAL) AS CACO3	Report units:	MG/L
Dlr:	0.		

Sample date:	20-AUG-14	Finding:	12.3
Chemical:	AGGRSSIVE INDEX (CORROSIVITY)	Report units:	Not Reported
Dlr:	0.		
Sample date:	20-AUG-14	Finding:	7.8
Chemical:	PH, LABORATORY	Report units:	Not Reported
Dlr:	0.		
Sample date:	16-JUL-14	Finding:	36.
Chemical:	NITRATE (AS NO3)	Report units:	MG/L
Dlr:	2.		
Sample date:	16-JUL-14	Finding:	630.
Chemical:	TOTAL DISSOLVED SOLIDS	Report units:	MG/L
Dlr:	0.		
Sample date:	17-JUN-14	Finding:	41.
Chemical:	NITRATE (AS NO3)	Report units:	MG/L
Dlr:	2.		
Sample date:	10-JUN-14	Finding:	53.
Chemical:	NITRATE (AS NO3)	Report units:	MG/L
Dlr:	2.		
Sample date:	10-JUN-14	Finding:	980.
Chemical:	TOTAL DISSOLVED SOLIDS	Report units:	MG/L
Dlr:	0.		
Sample date:	20-MAY-14	Finding:	44.
Chemical:	NITRATE (AS NO3)	Report units:	MG/L
Dlr:	2.		
Sample date:	20-MAY-14	Finding:	1000.
Chemical:	TOTAL DISSOLVED SOLIDS	Report units:	MG/L
Dlr:	0.		
Sample date:	02-APR-14	Finding:	37.
Chemical:	NITRATE (AS NO3)	Report units:	MG/L
Dlr:	2.		
Sample date:	02-APR-14	Finding:	770.
Chemical:	TOTAL DISSOLVED SOLIDS	Report units:	MG/L
Dlr:	0.		
Sample date:	04-MAR-14	Finding:	41.
Chemical:	NITRATE (AS NO3)	Report units:	MG/L
Dlr:	2.		
Sample date:	04-MAR-14	Finding:	750.
Chemical:	TOTAL DISSOLVED SOLIDS	Report units:	MG/L
Dlr:	0.		
Sample date:	04-FEB-14	Finding:	34.
Chemical:	NITRATE (AS NO3)	Report units:	MG/L
Dlr:	2.		
Sample date:	04-FEB-14	Finding:	850.
Chemical:	TOTAL DISSOLVED SOLIDS	Report units:	MG/L
Dlr:	0.		
Sample date:	08-JAN-14	Finding:	34.
Chemical:	NITRATE (AS NO3)	Report units:	MG/L

Dlr:	2.		
Sample date:	08-JAN-14	Finding:	570.
Chemical:	TOTAL DISSOLVED SOLIDS	Report units:	MG/L
Dlr:	0.		
Sample date:	11-DEC-13	Finding:	680.
Chemical:	TOTAL DISSOLVED SOLIDS	Report units:	MG/L
Dlr:	0.		
Sample date:	11-DEC-13	Finding:	36.
Chemical:	NITRATE (AS NO3)	Report units:	MG/L
Dlr:	2.		
Sample date:	22-OCT-13	Finding:	730.
Chemical:	TOTAL DISSOLVED SOLIDS	Report units:	MG/L
Dlr:	0.		
Sample date:	22-OCT-13	Finding:	34.
Chemical:	NITRATE (AS NO3)	Report units:	MG/L
Dlr:	2.		
Sample date:	11-SEP-13	Finding:	820.
Chemical:	TOTAL DISSOLVED SOLIDS	Report units:	MG/L
Dlr:	0.		
Sample date:	11-SEP-13	Finding:	35.
Chemical:	NITRATE (AS NO3)	Report units:	MG/L
Dlr:	2.		
Sample date:	15-AUG-13	Finding:	7.7
Chemical:	PH, LABORATORY	Report units:	Not Reported
Dlr:	0.		
Sample date:	15-AUG-13	Finding:	0.3
Chemical:	TURBIDITY, LABORATORY	Report units:	NTU
Dlr:	0.1		
Sample date:	15-AUG-13	Finding:	33.
Chemical:	NITRATE (AS NO3)	Report units:	MG/L
Dlr:	2.		
Sample date:	15-AUG-13	Finding:	720.
Chemical:	TOTAL DISSOLVED SOLIDS	Report units:	MG/L
Dlr:	0.		
Sample date:	15-AUG-13	Finding:	5.1
Chemical:	SELENIUM	Report units:	UG/L
Dlr:	5.		
Sample date:	15-AUG-13	Finding:	3.7
Chemical:	CHROMIUM (TOTAL)	Report units:	UG/L
Dlr:	10.		
Sample date:	15-AUG-13	Finding:	3.3
Chemical:	CHROMIUM, HEXAVALENT	Report units:	UG/L
Dlr:	1.		
Sample date:	15-AUG-13	Finding:	17.
Chemical:	SULFATE	Report units:	MG/L
Dlr:	0.5		

Sample date:	15-AUG-13	Finding:	160.
Chemical:	CHLORIDE	Report units:	MG/L
Dlr:	0.		
Sample date:	15-AUG-13	Finding:	2.9
Chemical:	POTASSIUM	Report units:	MG/L
Dlr:	0.		
Sample date:	15-AUG-13	Finding:	29.
Chemical:	SODIUM	Report units:	MG/L
Dlr:	0.		
Sample date:	15-AUG-13	Finding:	12.
Chemical:	MAGNESIUM	Report units:	MG/L
Dlr:	0.		
Sample date:	15-AUG-13	Finding:	120.
Chemical:	CALCIUM	Report units:	MG/L
Dlr:	0.		
Sample date:	15-AUG-13	Finding:	350.
Chemical:	HARDNESS (TOTAL) AS CACO3	Report units:	MG/L
Dlr:	0.		
Sample date:	15-AUG-13	Finding:	930.
Chemical:	SPECIFIC CONDUCTANCE	Report units:	US
Dlr:	0.		
Sample date:	15-AUG-13	Finding:	12.3
Chemical:	AGGRSSIVE INDEX (CORROSIVITY)	Report units:	Not Reported
Dlr:	0.		
Sample date:	15-AUG-13	Finding:	130.
Chemical:	ALKALINITY (TOTAL) AS CACO3	Report units:	MG/L
Dlr:	0.		
Sample date:	15-AUG-13	Finding:	150.
Chemical:	BICARBONATE ALKALINITY	Report units:	MG/L
Dlr:	0.		
Sample date:	17-JUL-13	Finding:	37.
Chemical:	NITRATE (AS NO3)	Report units:	MG/L
Dlr:	2.		
Sample date:	17-JUL-13	Finding:	800.
Chemical:	TOTAL DISSOLVED SOLIDS	Report units:	MG/L
Dlr:	0.		
Sample date:	05-JUN-13	Finding:	41.
Chemical:	NITRATE (AS NO3)	Report units:	MG/L
Dlr:	2.		
Sample date:	05-JUN-13	Finding:	890.
Chemical:	TOTAL DISSOLVED SOLIDS	Report units:	MG/L
Dlr:	0.		
Sample date:	17-MAY-13	Finding:	39.
Chemical:	NITRATE (AS NO3)	Report units:	MG/L
Dlr:	2.		
Sample date:	14-MAY-13	Finding:	40.
Chemical:	NITRATE (AS NO3)	Report units:	MG/L

Dlr:	2.		
Sample date:	14-MAY-13	Finding:	1000.
Chemical:	TOTAL DISSOLVED SOLIDS	Report units:	MG/L
Dlr:	0.		
Sample date:	17-APR-13	Finding:	37.
Chemical:	NITRATE (AS NO3)	Report units:	MG/L
Dlr:	2.		
Sample date:	17-APR-13	Finding:	790.
Chemical:	TOTAL DISSOLVED SOLIDS	Report units:	MG/L
Dlr:	0.		
Sample date:	11-MAR-13	Finding:	30.
Chemical:	NITRATE (AS NO3)	Report units:	MG/L
Dlr:	2.		
Sample date:	11-MAR-13	Finding:	850.
Chemical:	TOTAL DISSOLVED SOLIDS	Report units:	MG/L
Dlr:	0.		
Sample date:	05-FEB-13	Finding:	34.
Chemical:	NITRATE (AS NO3)	Report units:	MG/L
Dlr:	2.		
Sample date:	05-FEB-13	Finding:	820.
Chemical:	TOTAL DISSOLVED SOLIDS	Report units:	MG/L
Dlr:	0.		
Sample date:	23-JAN-13	Finding:	36.
Chemical:	NITRATE (AS NO3)	Report units:	MG/L
Dlr:	2.		
Sample date:	23-JAN-13	Finding:	840.
Chemical:	TOTAL DISSOLVED SOLIDS	Report units:	MG/L
Dlr:	0.		
Sample date:	20-DEC-12	Finding:	34.
Chemical:	NITRATE (AS NO3)	Report units:	MG/L
Dlr:	2.		
Sample date:	20-DEC-12	Finding:	960.
Chemical:	TOTAL DISSOLVED SOLIDS	Report units:	MG/L
Dlr:	0.		
Sample date:	07-NOV-12	Finding:	33.
Chemical:	NITRATE (AS NO3)	Report units:	MG/L
Dlr:	2.		
Sample date:	07-NOV-12	Finding:	780.
Chemical:	TOTAL DISSOLVED SOLIDS	Report units:	MG/L
Dlr:	0.		
Sample date:	03-OCT-12	Finding:	870.
Chemical:	TOTAL DISSOLVED SOLIDS	Report units:	MG/L
Dlr:	0.		
Sample date:	03-OCT-12	Finding:	31.
Chemical:	NITRATE (AS NO3)	Report units:	MG/L
Dlr:	2.		

Sample date:	11-SEP-12	Finding:	870.
Chemical:	TOTAL DISSOLVED SOLIDS	Report units:	MG/L
Dlr:	0.		
Sample date:	11-SEP-12	Finding:	32.
Chemical:	NITRATE (AS NO3)	Report units:	MG/L
Dlr:	2.		
Sample date:	09-AUG-12	Finding:	12.3
Chemical:	AGGRSSIVE INDEX (CORROSIVITY)	Report units:	Not Reported
Dlr:	0.		
Sample date:	09-AUG-12	Finding:	34.
Chemical:	NITRATE (AS NO3)	Report units:	MG/L
Dlr:	2.		
Sample date:	09-AUG-12	Finding:	3.5
Chemical:	CHROMIUM (TOTAL)	Report units:	UG/L
Dlr:	10.		
Sample date:	09-AUG-12	Finding:	860.
Chemical:	TOTAL DISSOLVED SOLIDS	Report units:	MG/L
Dlr:	0.		
Sample date:	09-AUG-12	Finding:	19.
Chemical:	SULFATE	Report units:	MG/L
Dlr:	0.5		
Sample date:	09-AUG-12	Finding:	220.
Chemical:	CHLORIDE	Report units:	MG/L
Dlr:	0.		
Sample date:	09-AUG-12	Finding:	3.
Chemical:	POTASSIUM	Report units:	MG/L
Dlr:	0.		
Sample date:	09-AUG-12	Finding:	31.
Chemical:	SODIUM	Report units:	MG/L
Dlr:	0.		
Sample date:	09-AUG-12	Finding:	13.
Chemical:	MAGNESIUM	Report units:	MG/L
Dlr:	0.		
Sample date:	09-AUG-12	Finding:	140.
Chemical:	CALCIUM	Report units:	MG/L
Dlr:	0.		
Sample date:	09-AUG-12	Finding:	400.
Chemical:	HARDNESS (TOTAL) AS CACO3	Report units:	MG/L
Dlr:	0.		
Sample date:	09-AUG-12	Finding:	150.
Chemical:	BICARBONATE ALKALINITY	Report units:	MG/L
Dlr:	0.		
Sample date:	09-AUG-12	Finding:	120.
Chemical:	ALKALINITY (TOTAL) AS CACO3	Report units:	MG/L
Dlr:	0.		
Sample date:	09-AUG-12	Finding:	7.7
Chemical:	PH, LABORATORY	Report units:	Not Reported

Dlr:	0.		
Sample date:	09-AUG-12	Finding:	1100.
Chemical:	SPECIFIC CONDUCTANCE	Report units:	US
Dlr:	0.		
Sample date:	07-JUL-12	Finding:	34.
Chemical:	NITRATE (AS NO3)	Report units:	MG/L
Dlr:	2.		
Sample date:	03-JUL-12	Finding:	35.
Chemical:	NITRATE (AS NO3)	Report units:	MG/L
Dlr:	2.		
Sample date:	03-JUL-12	Finding:	790.
Chemical:	TOTAL DISSOLVED SOLIDS	Report units:	MG/L
Dlr:	0.		
Sample date:	12-JUN-12	Finding:	35.
Chemical:	NITRATE (AS NO3)	Report units:	MG/L
Dlr:	2.		
Sample date:	12-JUN-12	Finding:	940.
Chemical:	TOTAL DISSOLVED SOLIDS	Report units:	MG/L
Dlr:	0.		
Sample date:	02-MAY-12	Finding:	22.
Chemical:	NITRATE (AS NO3)	Report units:	MG/L
Dlr:	2.		
Sample date:	02-MAY-12	Finding:	790.
Chemical:	TOTAL DISSOLVED SOLIDS	Report units:	MG/L
Dlr:	0.		
Sample date:	17-APR-12	Finding:	26.
Chemical:	NITRATE (AS NO3)	Report units:	MG/L
Dlr:	2.		
Sample date:	17-APR-12	Finding:	690.
Chemical:	TOTAL DISSOLVED SOLIDS	Report units:	MG/L
Dlr:	0.		
Sample date:	20-MAR-12	Finding:	25.
Chemical:	NITRATE (AS NO3)	Report units:	MG/L
Dlr:	2.		
Sample date:	20-MAR-12	Finding:	620.
Chemical:	TOTAL DISSOLVED SOLIDS	Report units:	MG/L
Dlr:	0.		
Sample date:	23-FEB-12	Finding:	26.
Chemical:	NITRATE (AS NO3)	Report units:	MG/L
Dlr:	2.		
Sample date:	23-FEB-12	Finding:	720.
Chemical:	TOTAL DISSOLVED SOLIDS	Report units:	MG/L
Dlr:	0.		
Sample date:	10-JAN-12	Finding:	32.
Chemical:	NITRATE (AS NO3)	Report units:	MG/L
Dlr:	2.		

Sample date:	10-JAN-12	Finding:	750.
Chemical:	TOTAL DISSOLVED SOLIDS	Report units:	MG/L
Dlr:	0.		

A4
ESE **CA WELLS** **CADW60000003540**
1/2 - 1 Mile
Lower

Objectid:	3540	Latitude:	34.023337
Longitude:	-117.521465	Site code:	340233N1175215W001
State well numbe:	02S06W04M002S	Local well name:	'CHINO-1003469'
Well use id:	4	Well use descrip:	Residential
County id:	33	County name:	Riverside
Basin code:	'8-2.01'	Basin desc:	Chino
Dwr region id:	80238	Dwr region:	Southern Region Office
Site id:	CADW60000003540		

5
WSW **CA WELLS** **2605**
1/2 - 1 Mile
Lower

Seq:	2605	Prim sta c:	02S/07W-06J07 S
Frds no:	3301944001	County:	33
District:	63	User id:	33C
System no:	3301944	Water type:	G
Source nam:	WELL 01	Station ty:	WELL/AMBNT/MUN/INTAKE
Latitude:	340126.0	Longitude:	1173240.0
Precision:	2	Status:	AR
Comment 1:	Not Reported	Comment 2:	Not Reported
Comment 3:	Not Reported	Comment 4:	Not Reported
Comment 5:	Not Reported	Comment 6:	Not Reported
Comment 7:	Not Reported		

System no:	3301944	System nam:	CONSOLIDATED FREIGHTWAYS
Hqname:	Not Reported	Address:	Not Reported
City:	Not Reported	State:	Not Reported
Zip:	Not Reported	Zip ext:	Not Reported
Pop serv:	0	Connection:	0
Area serve:	Not Reported		

6
ENE **CA WELLS** **2559**
1/2 - 1 Mile
Higher

Seq:	2559	Prim sta c:	02S/06W-04E01 S
Frds no:	3310021023	County:	33
District:	14	User id:	WAT
System no:	3310021	Water type:	G
Source nam:	WELL 17	Station ty:	WELL/AMBNT/MUN/INTAKE
Latitude:	340145.0	Longitude:	1173114.0
Precision:	2	Status:	AR
Comment 1:	Not Reported	Comment 2:	Not Reported
Comment 3:	Not Reported	Comment 4:	Not Reported
Comment 5:	Not Reported	Comment 6:	Not Reported
Comment 7:	Not Reported		

GEOCHECK® - PHYSICAL SETTING SOURCE MAP FINDINGS

System no:	3310021	System nam:	Jurupa Community SD
Hqname:	Not Reported	Address:	8621 Jurupa Road
City:	Riverside	State:	CA
Zip:	92509	Zip ext:	Not Reported
Pop serv:	35000	Connection:	10414
Area serve:	JURUPA & VICINITY		

Sample date:	21-MAR-18	Finding:	340.
Chemical:	TOTAL DISSOLVED SOLIDS	Report units:	MG/L
Dlr:	0.		

Sample date:	21-MAR-18	Finding:	11.
Chemical:	NITRATE (AS N)	Report units:	MG/L
Dlr:	0.4		

Sample date:	12-SEP-17	Finding:	11.
Chemical:	NITRATE (AS N)	Report units:	MG/L
Dlr:	0.4		

Sample date:	12-SEP-17	Finding:	440.
Chemical:	TOTAL DISSOLVED SOLIDS	Report units:	MG/L
Dlr:	0.		

Sample date:	02-AUG-17	Finding:	8.2
Chemical:	PH, LABORATORY	Report units:	Not Reported
Dlr:	0.		

Sample date:	02-AUG-17	Finding:	12.6
Chemical:	AGGRSSIVE INDEX (CORROSIVITY)	Report units:	Not Reported
Dlr:	0.		

Sample date:	02-AUG-17	Finding:	390.
Chemical:	TOTAL DISSOLVED SOLIDS	Report units:	MG/L
Dlr:	0.		

Sample date:	02-AUG-17	Finding:	3.7
Chemical:	CHROMIUM (TOTAL)	Report units:	UG/L
Dlr:	10.		

Sample date:	02-AUG-17	Finding:	65.
Chemical:	BARIUM	Report units:	UG/L
Dlr:	100.		

Sample date:	02-AUG-17	Finding:	34.
Chemical:	SULFATE	Report units:	MG/L
Dlr:	0.5		

Sample date:	02-AUG-17	Finding:	69.
Chemical:	CHLORIDE	Report units:	MG/L
Dlr:	0.		

Sample date:	02-AUG-17	Finding:	2.5
Chemical:	POTASSIUM	Report units:	MG/L
Dlr:	0.		

Sample date:	02-AUG-17	Finding:	27.
Chemical:	SODIUM	Report units:	MG/L
Dlr:	0.		

Sample date:	02-AUG-17	Finding:	9.2
Chemical:	MAGNESIUM	Report units:	MG/L
Dlr:	0.		

Sample date:	02-AUG-17	Finding:	78.
Chemical:	CALCIUM	Report units:	MG/L
Dlr:	0.		
Sample date:	02-AUG-17	Finding:	230.
Chemical:	HARDNESS (TOTAL) AS CACO3	Report units:	MG/L
Dlr:	0.		
Sample date:	02-AUG-17	Finding:	8.9
Chemical:	NITRATE (AS N)	Report units:	MG/L
Dlr:	0.4		
Sample date:	02-AUG-17	Finding:	130.
Chemical:	BICARBONATE ALKALINITY	Report units:	MG/L
Dlr:	0.		
Sample date:	02-AUG-17	Finding:	620.
Chemical:	SPECIFIC CONDUCTANCE	Report units:	US
Dlr:	0.		
Sample date:	02-AUG-17	Finding:	130.
Chemical:	ALKALINITY (TOTAL) AS CACO3	Report units:	MG/L
Dlr:	0.		
Sample date:	19-JUL-17	Finding:	9.
Chemical:	NITRATE (AS N)	Report units:	MG/L
Dlr:	0.4		
Sample date:	19-JUL-17	Finding:	440.
Chemical:	TOTAL DISSOLVED SOLIDS	Report units:	MG/L
Dlr:	0.		
Sample date:	06-JUN-17	Finding:	420.
Chemical:	TOTAL DISSOLVED SOLIDS	Report units:	MG/L
Dlr:	0.		
Sample date:	06-JUN-17	Finding:	8.7
Chemical:	NITRATE (AS N)	Report units:	MG/L
Dlr:	0.4		
Sample date:	03-MAY-17	Finding:	410.
Chemical:	TOTAL DISSOLVED SOLIDS	Report units:	MG/L
Dlr:	0.		
Sample date:	03-MAY-17	Finding:	10.
Chemical:	NITRATE (AS N)	Report units:	MG/L
Dlr:	0.4		
Sample date:	20-APR-17	Finding:	12.
Chemical:	NITRATE (AS N)	Report units:	MG/L
Dlr:	0.4		
Sample date:	20-APR-17	Finding:	350.
Chemical:	TOTAL DISSOLVED SOLIDS	Report units:	MG/L
Dlr:	0.		
Sample date:	14-MAR-17	Finding:	12.
Chemical:	NITRATE (AS N)	Report units:	MG/L
Dlr:	0.4		
Sample date:	14-MAR-17	Finding:	360.
Chemical:	TOTAL DISSOLVED SOLIDS	Report units:	MG/L

Dlr:	0.		
Sample date:	15-FEB-17	Finding:	12.
Chemical:	NITRATE (AS N)	Report units:	MG/L
Dlr:	0.4		
Sample date:	15-FEB-17	Finding:	350.
Chemical:	TOTAL DISSOLVED SOLIDS	Report units:	MG/L
Dlr:	0.		
Sample date:	25-JAN-17	Finding:	0.63
Chemical:	TETRACHLOROETHYLENE	Report units:	UG/L
Dlr:	0.5		
Sample date:	25-JAN-17	Finding:	360.
Chemical:	TOTAL DISSOLVED SOLIDS	Report units:	MG/L
Dlr:	0.		
Sample date:	25-JAN-17	Finding:	13.
Chemical:	NITRATE (AS N)	Report units:	MG/L
Dlr:	0.4		
Sample date:	08-DEC-16	Finding:	11.
Chemical:	NITRATE (AS N)	Report units:	MG/L
Dlr:	0.4		
Sample date:	08-DEC-16	Finding:	380.
Chemical:	TOTAL DISSOLVED SOLIDS	Report units:	MG/L
Dlr:	0.		
Sample date:	08-NOV-16	Finding:	8.7
Chemical:	NITRATE (AS N)	Report units:	MG/L
Dlr:	0.4		
Sample date:	08-NOV-16	Finding:	400.
Chemical:	TOTAL DISSOLVED SOLIDS	Report units:	MG/L
Dlr:	0.		
Sample date:	05-OCT-16	Finding:	7.6
Chemical:	NITRATE (AS N)	Report units:	MG/L
Dlr:	0.4		
Sample date:	05-OCT-16	Finding:	460.
Chemical:	TOTAL DISSOLVED SOLIDS	Report units:	MG/L
Dlr:	0.		
Sample date:	07-SEP-16	Finding:	7.8
Chemical:	NITRATE (AS N)	Report units:	MG/L
Dlr:	0.4		
Sample date:	07-SEP-16	Finding:	450.
Chemical:	TOTAL DISSOLVED SOLIDS	Report units:	MG/L
Dlr:	0.		
Sample date:	09-AUG-16	Finding:	28.
Chemical:	SODIUM	Report units:	MG/L
Dlr:	0.		
Sample date:	09-AUG-16	Finding:	9.7
Chemical:	MAGNESIUM	Report units:	MG/L
Dlr:	0.		

Sample date:	09-AUG-16	Finding:	78.
Chemical:	CALCIUM	Report units:	MG/L
Dlr:	0.		
Sample date:	09-AUG-16	Finding:	240.
Chemical:	HARDNESS (TOTAL) AS CACO3	Report units:	MG/L
Dlr:	0.		
Sample date:	09-AUG-16	Finding:	7.9
Chemical:	NITRATE (AS N)	Report units:	MG/L
Dlr:	0.4		
Sample date:	09-AUG-16	Finding:	150.
Chemical:	BICARBONATE ALKALINITY	Report units:	MG/L
Dlr:	0.		
Sample date:	09-AUG-16	Finding:	120.
Chemical:	ALKALINITY (TOTAL) AS CACO3	Report units:	MG/L
Dlr:	0.		
Sample date:	09-AUG-16	Finding:	7.7
Chemical:	PH, LABORATORY	Report units:	Not Reported
Dlr:	0.		
Sample date:	09-AUG-16	Finding:	670.
Chemical:	SPECIFIC CONDUCTANCE	Report units:	US
Dlr:	0.		
Sample date:	09-AUG-16	Finding:	2.3
Chemical:	POTASSIUM	Report units:	MG/L
Dlr:	0.		
Sample date:	09-AUG-16	Finding:	480.
Chemical:	TOTAL DISSOLVED SOLIDS	Report units:	MG/L
Dlr:	0.		
Sample date:	09-AUG-16	Finding:	8.
Chemical:	NITRATE (AS N)	Report units:	MG/L
Dlr:	0.4		
Sample date:	09-AUG-16	Finding:	12.1
Chemical:	AGGRSSIVE INDEX (CORROSIVITY)	Report units:	Not Reported
Dlr:	0.		
Sample date:	09-AUG-16	Finding:	0.12
Chemical:	TURBIDITY, LABORATORY	Report units:	NTU
Dlr:	0.1		
Sample date:	09-AUG-16	Finding:	480.
Chemical:	TOTAL DISSOLVED SOLIDS	Report units:	MG/L
Dlr:	0.		
Sample date:	09-AUG-16	Finding:	3.
Chemical:	CHROMIUM (TOTAL)	Report units:	UG/L
Dlr:	10.		
Sample date:	09-AUG-16	Finding:	70.
Chemical:	BARIUM	Report units:	UG/L
Dlr:	100.		
Sample date:	09-AUG-16	Finding:	76.
Chemical:	CHLORIDE	Report units:	MG/L

Dlr:	0.		
Sample date:	09-AUG-16	Finding:	31.
Chemical:	SULFATE	Report units:	MG/L
Dlr:	0.5		
Sample date:	13-JUL-16	Finding:	8.8
Chemical:	NITRATE (AS N)	Report units:	MG/L
Dlr:	0.4		
Sample date:	13-JUL-16	Finding:	410.
Chemical:	TOTAL DISSOLVED SOLIDS	Report units:	MG/L
Dlr:	0.		
Sample date:	07-JUN-16	Finding:	9.3
Chemical:	NITRATE (AS N)	Report units:	MG/L
Dlr:	0.4		
Sample date:	07-JUN-16	Finding:	380.
Chemical:	TOTAL DISSOLVED SOLIDS	Report units:	MG/L
Dlr:	0.		
Sample date:	11-MAY-16	Finding:	360.
Chemical:	TOTAL DISSOLVED SOLIDS	Report units:	MG/L
Dlr:	0.		
Sample date:	11-MAY-16	Finding:	10.
Chemical:	NITRATE (AS N)	Report units:	MG/L
Dlr:	0.4		
Sample date:	27-APR-16	Finding:	11.
Chemical:	NITRATE (AS N)	Report units:	MG/L
Dlr:	0.4		
Sample date:	27-APR-16	Finding:	330.
Chemical:	TOTAL DISSOLVED SOLIDS	Report units:	MG/L
Dlr:	0.		
Sample date:	17-NOV-15	Finding:	0.528
Chemical:	RADIUM 228 COUNTING ERROR	Report units:	PCI/L
Dlr:	0.		
Sample date:	17-NOV-15	Finding:	0.2
Chemical:	RADIUM 228 MDA95	Report units:	PCI/L
Dlr:	0.		
Sample date:	03-NOV-15	Finding:	0.58
Chemical:	TETRACHLOROETHYLENE	Report units:	UG/L
Dlr:	0.5		
Sample date:	03-NOV-15	Finding:	330.
Chemical:	TOTAL DISSOLVED SOLIDS	Report units:	MG/L
Dlr:	0.		
Sample date:	06-OCT-15	Finding:	440.
Chemical:	TOTAL DISSOLVED SOLIDS	Report units:	MG/L
Dlr:	0.		
Sample date:	06-OCT-15	Finding:	8.2
Chemical:	NITRATE (AS N)	Report units:	MG/L
Dlr:	0.4		

Sample date:	09-SEP-15	Finding:	430.
Chemical:	TOTAL DISSOLVED SOLIDS	Report units:	MG/L
Dlr:	0.		
Sample date:	09-SEP-15	Finding:	36.
Chemical:	NITRATE (AS NO3)	Report units:	MG/L
Dlr:	2.		
Sample date:	13-AUG-15	Finding:	9.7
Chemical:	MAGNESIUM	Report units:	MG/L
Dlr:	0.		
Sample date:	13-AUG-15	Finding:	12.2
Chemical:	AGGRSSIVE INDEX (CORROSIVITY)	Report units:	Not Reported
Dlr:	0.		
Sample date:	13-AUG-15	Finding:	41.
Chemical:	NITRATE (AS NO3)	Report units:	MG/L
Dlr:	2.		
Sample date:	13-AUG-15	Finding:	520.
Chemical:	TOTAL DISSOLVED SOLIDS	Report units:	MG/L
Dlr:	0.		
Sample date:	13-AUG-15	Finding:	3.4
Chemical:	CHROMIUM (TOTAL)	Report units:	UG/L
Dlr:	10.		
Sample date:	13-AUG-15	Finding:	3.4
Chemical:	CHROMIUM, HEXAVALENT	Report units:	UG/L
Dlr:	1.		
Sample date:	13-AUG-15	Finding:	68.
Chemical:	BARIUM	Report units:	UG/L
Dlr:	100.		
Sample date:	13-AUG-15	Finding:	35.
Chemical:	SULFATE	Report units:	MG/L
Dlr:	0.5		
Sample date:	13-AUG-15	Finding:	80.
Chemical:	CHLORIDE	Report units:	MG/L
Dlr:	0.		
Sample date:	13-AUG-15	Finding:	2.3
Chemical:	POTASSIUM	Report units:	MG/L
Dlr:	0.		
Sample date:	13-AUG-15	Finding:	27.
Chemical:	SODIUM	Report units:	MG/L
Dlr:	0.		
Sample date:	13-AUG-15	Finding:	77.
Chemical:	CALCIUM	Report units:	MG/L
Dlr:	0.		
Sample date:	13-AUG-15	Finding:	230.
Chemical:	HARDNESS (TOTAL) AS CACO3	Report units:	MG/L
Dlr:	0.		
Sample date:	13-AUG-15	Finding:	160.
Chemical:	BICARBONATE ALKALINITY	Report units:	MG/L

Dlr:	0.		
Sample date:	13-AUG-15	Finding:	130.
Chemical:	ALKALINITY (TOTAL) AS CACO3	Report units:	MG/L
Dlr:	0.		
Sample date:	13-AUG-15	Finding:	7.8
Chemical:	PH, LABORATORY	Report units:	Not Reported
Dlr:	0.		
Sample date:	13-AUG-15	Finding:	630.
Chemical:	SPECIFIC CONDUCTANCE	Report units:	US
Dlr:	0.		
Sample date:	04-AUG-15	Finding:	370.
Chemical:	TOTAL DISSOLVED SOLIDS	Report units:	MG/L
Dlr:	0.		
Sample date:	04-AUG-15	Finding:	41.
Chemical:	NITRATE (AS NO3)	Report units:	MG/L
Dlr:	2.		
Sample date:	07-JUL-15	Finding:	0.59
Chemical:	TETRACHLOROETHYLENE	Report units:	UG/L
Dlr:	0.5		
Sample date:	07-JUL-15	Finding:	39.
Chemical:	NITRATE (AS NO3)	Report units:	MG/L
Dlr:	2.		
Sample date:	07-JUL-15	Finding:	380.
Chemical:	TOTAL DISSOLVED SOLIDS	Report units:	MG/L
Dlr:	0.		
Sample date:	07-JUL-15	Finding:	1.56
Chemical:	GROSS ALPHA MDA95	Report units:	PCI/L
Dlr:	0.		
Sample date:	07-JUL-15	Finding:	1.34
Chemical:	GROSS ALPHA COUNTING ERROR	Report units:	PCI/L
Dlr:	0.		
Sample date:	09-JUN-15	Finding:	38.
Chemical:	NITRATE (AS NO3)	Report units:	MG/L
Dlr:	2.		
Sample date:	09-JUN-15	Finding:	410.
Chemical:	TOTAL DISSOLVED SOLIDS	Report units:	MG/L
Dlr:	0.		
Sample date:	21-MAY-15	Finding:	0.53
Chemical:	TETRACHLOROETHYLENE	Report units:	UG/L
Dlr:	0.5		
Sample date:	06-MAY-15	Finding:	42.
Chemical:	NITRATE (AS NO3)	Report units:	MG/L
Dlr:	2.		
Sample date:	06-MAY-15	Finding:	460.
Chemical:	TOTAL DISSOLVED SOLIDS	Report units:	MG/L
Dlr:	0.		

Sample date:	10-APR-15	Finding:	53.
Chemical:	NITRATE (AS NO3)	Report units:	MG/L
Dlr:	2.		
Sample date:	10-APR-15	Finding:	340.
Chemical:	TOTAL DISSOLVED SOLIDS	Report units:	MG/L
Dlr:	0.		
Sample date:	19-MAR-15	Finding:	0.59
Chemical:	TETRACHLOROETHYLENE	Report units:	UG/L
Dlr:	0.5		
Sample date:	03-FEB-15	Finding:	42.
Chemical:	NITRATE (AS NO3)	Report units:	MG/L
Dlr:	2.		
Sample date:	03-FEB-15	Finding:	330.
Chemical:	TOTAL DISSOLVED SOLIDS	Report units:	MG/L
Dlr:	0.		
Sample date:	15-JAN-15	Finding:	46.
Chemical:	NITRATE (AS NO3)	Report units:	MG/L
Dlr:	2.		
Sample date:	15-JAN-15	Finding:	350.
Chemical:	TOTAL DISSOLVED SOLIDS	Report units:	MG/L
Dlr:	0.		
Sample date:	10-DEC-14	Finding:	43.
Chemical:	NITRATE (AS NO3)	Report units:	MG/L
Dlr:	2.		
Sample date:	10-DEC-14	Finding:	410.
Chemical:	TOTAL DISSOLVED SOLIDS	Report units:	MG/L
Dlr:	0.		
Sample date:	12-NOV-14	Finding:	41.
Chemical:	NITRATE (AS NO3)	Report units:	MG/L
Dlr:	2.		
Sample date:	12-NOV-14	Finding:	410.
Chemical:	TOTAL DISSOLVED SOLIDS	Report units:	MG/L
Dlr:	0.		
Sample date:	01-OCT-14	Finding:	0.6
Chemical:	TETRACHLOROETHYLENE	Report units:	UG/L
Dlr:	0.5		
Sample date:	01-OCT-14	Finding:	38.
Chemical:	NITRATE (AS NO3)	Report units:	MG/L
Dlr:	2.		
Sample date:	01-OCT-14	Finding:	410.
Chemical:	TOTAL DISSOLVED SOLIDS	Report units:	MG/L
Dlr:	0.		
Sample date:	16-SEP-14	Finding:	420.
Chemical:	TOTAL DISSOLVED SOLIDS	Report units:	MG/L
Dlr:	0.		
Sample date:	16-SEP-14	Finding:	42.
Chemical:	NITRATE (AS NO3)	Report units:	MG/L

Dlr:	2.		
Sample date:	06-AUG-14	Finding:	28.
Chemical:	SODIUM	Report units:	MG/L
Dlr:	0.		
Sample date:	06-AUG-14	Finding:	12.1
Chemical:	AGGRSSIVE INDEX (CORROSIVITY)	Report units:	Not Reported
Dlr:	0.		
Sample date:	06-AUG-14	Finding:	39.
Chemical:	NITRATE (AS NO3)	Report units:	MG/L
Dlr:	2.		
Sample date:	06-AUG-14	Finding:	340.
Chemical:	TOTAL DISSOLVED SOLIDS	Report units:	MG/L
Dlr:	0.		
Sample date:	06-AUG-14	Finding:	3.6
Chemical:	CHROMIUM (TOTAL)	Report units:	UG/L
Dlr:	10.		
Sample date:	06-AUG-14	Finding:	3.3
Chemical:	CHROMIUM, HEXAVALENT	Report units:	UG/L
Dlr:	1.		
Sample date:	06-AUG-14	Finding:	33.
Chemical:	SULFATE	Report units:	MG/L
Dlr:	0.5		
Sample date:	06-AUG-14	Finding:	81.
Chemical:	CHLORIDE	Report units:	MG/L
Dlr:	0.		
Sample date:	06-AUG-14	Finding:	2.5
Chemical:	POTASSIUM	Report units:	MG/L
Dlr:	0.		
Sample date:	06-AUG-14	Finding:	10.
Chemical:	MAGNESIUM	Report units:	MG/L
Dlr:	0.		
Sample date:	06-AUG-14	Finding:	630.
Chemical:	SPECIFIC CONDUCTANCE	Report units:	US
Dlr:	0.		
Sample date:	06-AUG-14	Finding:	7.7
Chemical:	PH, LABORATORY	Report units:	Not Reported
Dlr:	0.		
Sample date:	06-AUG-14	Finding:	130.
Chemical:	ALKALINITY (TOTAL) AS CACO3	Report units:	MG/L
Dlr:	0.		
Sample date:	06-AUG-14	Finding:	150.
Chemical:	BICARBONATE ALKALINITY	Report units:	MG/L
Dlr:	0.		
Sample date:	06-AUG-14	Finding:	240.
Chemical:	HARDNESS (TOTAL) AS CACO3	Report units:	MG/L
Dlr:	0.		

Sample date:	06-AUG-14	Finding:	79.
Chemical:	CALCIUM	Report units:	MG/L
Dlr:	0.		
Sample date:	02-JUL-14	Finding:	0.65
Chemical:	TETRACHLOROETHYLENE	Report units:	UG/L
Dlr:	0.5		
Sample date:	02-JUL-14	Finding:	40.
Chemical:	NITRATE (AS NO3)	Report units:	MG/L
Dlr:	2.		
Sample date:	02-JUL-14	Finding:	470.
Chemical:	TOTAL DISSOLVED SOLIDS	Report units:	MG/L
Dlr:	0.		
Sample date:	03-JUN-14	Finding:	43.
Chemical:	NITRATE (AS NO3)	Report units:	MG/L
Dlr:	2.		
Sample date:	03-JUN-14	Finding:	440.
Chemical:	TOTAL DISSOLVED SOLIDS	Report units:	MG/L
Dlr:	0.		
Sample date:	28-MAY-14	Finding:	0.6
Chemical:	TETRACHLOROETHYLENE	Report units:	UG/L
Dlr:	0.5		
Sample date:	06-MAY-14	Finding:	250.
Chemical:	TOTAL DISSOLVED SOLIDS	Report units:	MG/L
Dlr:	0.		
Sample date:	06-MAY-14	Finding:	48.
Chemical:	NITRATE (AS NO3)	Report units:	MG/L
Dlr:	2.		
Sample date:	04-APR-14	Finding:	370.
Chemical:	TOTAL DISSOLVED SOLIDS	Report units:	MG/L
Dlr:	0.		
Sample date:	04-APR-14	Finding:	50.
Chemical:	NITRATE (AS NO3)	Report units:	MG/L
Dlr:	2.		
Sample date:	19-MAR-14	Finding:	0.54
Chemical:	TETRACHLOROETHYLENE	Report units:	UG/L
Dlr:	0.5		
Sample date:	05-DEC-13	Finding:	35.
Chemical:	NITRATE (AS NO3)	Report units:	MG/L
Dlr:	2.		
Sample date:	05-DEC-13	Finding:	420.
Chemical:	TOTAL DISSOLVED SOLIDS	Report units:	MG/L
Dlr:	0.		
Sample date:	06-NOV-13	Finding:	36.
Chemical:	NITRATE (AS NO3)	Report units:	MG/L
Dlr:	2.		
Sample date:	06-NOV-13	Finding:	360.
Chemical:	TOTAL DISSOLVED SOLIDS	Report units:	MG/L

Dlr:	0.		
Sample date:	08-OCT-13	Finding:	38.
Chemical:	NITRATE (AS NO3)	Report units:	MG/L
Dlr:	2.		
Sample date:	08-OCT-13	Finding:	390.
Chemical:	TOTAL DISSOLVED SOLIDS	Report units:	MG/L
Dlr:	0.		
Sample date:	03-OCT-13	Finding:	0.66
Chemical:	TETRACHLOROETHYLENE	Report units:	UG/L
Dlr:	0.5		
Sample date:	04-SEP-13	Finding:	37.
Chemical:	NITRATE (AS NO3)	Report units:	MG/L
Dlr:	2.		
Sample date:	04-SEP-13	Finding:	450.
Chemical:	TOTAL DISSOLVED SOLIDS	Report units:	MG/L
Dlr:	0.		
Sample date:	06-AUG-13	Finding:	10.
Chemical:	MAGNESIUM	Report units:	MG/L
Dlr:	0.		
Sample date:	06-AUG-13	Finding:	12.2
Chemical:	AGGRSSIVE INDEX (CORROSIVITY)	Report units:	Not Reported
Dlr:	0.		
Sample date:	06-AUG-13	Finding:	40.
Chemical:	NITRATE (AS NO3)	Report units:	MG/L
Dlr:	2.		
Sample date:	06-AUG-13	Finding:	470.
Chemical:	TOTAL DISSOLVED SOLIDS	Report units:	MG/L
Dlr:	0.		
Sample date:	06-AUG-13	Finding:	3.
Chemical:	CHROMIUM (TOTAL)	Report units:	UG/L
Dlr:	10.		
Sample date:	06-AUG-13	Finding:	1.7
Chemical:	CHROMIUM, HEXAVALENT	Report units:	UG/L
Dlr:	1.		
Sample date:	06-AUG-13	Finding:	32.
Chemical:	SULFATE	Report units:	MG/L
Dlr:	0.5		
Sample date:	06-AUG-13	Finding:	76.
Chemical:	CHLORIDE	Report units:	MG/L
Dlr:	0.		
Sample date:	06-AUG-13	Finding:	2.6
Chemical:	POTASSIUM	Report units:	MG/L
Dlr:	0.		
Sample date:	06-AUG-13	Finding:	29.
Chemical:	SODIUM	Report units:	MG/L
Dlr:	0.		

Sample date:	06-AUG-13	Finding:	81.
Chemical:	CALCIUM	Report units:	MG/L
Dlr:	0.		
Sample date:	06-AUG-13	Finding:	640.
Chemical:	SPECIFIC CONDUCTANCE	Report units:	US
Dlr:	0.		
Sample date:	06-AUG-13	Finding:	7.8
Chemical:	PH, LABORATORY	Report units:	Not Reported
Dlr:	0.		
Sample date:	06-AUG-13	Finding:	120.
Chemical:	ALKALINITY (TOTAL) AS CACO3	Report units:	MG/L
Dlr:	0.		
Sample date:	06-AUG-13	Finding:	150.
Chemical:	BICARBONATE ALKALINITY	Report units:	MG/L
Dlr:	0.		
Sample date:	06-AUG-13	Finding:	240.
Chemical:	HARDNESS (TOTAL) AS CACO3	Report units:	MG/L
Dlr:	0.		
Sample date:	17-JUL-13	Finding:	40.
Chemical:	NITRATE (AS NO3)	Report units:	MG/L
Dlr:	2.		
Sample date:	17-JUL-13	Finding:	450.
Chemical:	TOTAL DISSOLVED SOLIDS	Report units:	MG/L
Dlr:	0.		
Sample date:	11-JUL-13	Finding:	0.79
Chemical:	TETRACHLOROETHYLENE	Report units:	UG/L
Dlr:	0.5		
Sample date:	04-JUN-13	Finding:	41.
Chemical:	NITRATE (AS NO3)	Report units:	MG/L
Dlr:	2.		
Sample date:	04-JUN-13	Finding:	430.
Chemical:	TOTAL DISSOLVED SOLIDS	Report units:	MG/L
Dlr:	0.		
Sample date:	07-MAY-13	Finding:	40.
Chemical:	NITRATE (AS NO3)	Report units:	MG/L
Dlr:	2.		
Sample date:	07-MAY-13	Finding:	420.
Chemical:	TOTAL DISSOLVED SOLIDS	Report units:	MG/L
Dlr:	0.		
Sample date:	10-APR-13	Finding:	400.
Chemical:	TOTAL DISSOLVED SOLIDS	Report units:	MG/L
Dlr:	0.		
Sample date:	10-APR-13	Finding:	44.
Chemical:	NITRATE (AS NO3)	Report units:	MG/L
Dlr:	2.		
Sample date:	14-MAR-13	Finding:	0.66
Chemical:	TETRACHLOROETHYLENE	Report units:	UG/L

Dlr:	0.5		
Sample date:	13-MAR-13	Finding:	53.
Chemical:	NITRATE (AS NO3)	Report units:	MG/L
Dlr:	2.		
Sample date:	13-MAR-13	Finding:	470.
Chemical:	TOTAL DISSOLVED SOLIDS	Report units:	MG/L
Dlr:	0.		
Sample date:	13-DEC-12	Finding:	48.
Chemical:	NITRATE (AS NO3)	Report units:	MG/L
Dlr:	2.		
Sample date:	13-DEC-12	Finding:	380.
Chemical:	TOTAL DISSOLVED SOLIDS	Report units:	MG/L
Dlr:	0.		
Sample date:	07-NOV-12	Finding:	40.
Chemical:	NITRATE (AS NO3)	Report units:	MG/L
Dlr:	2.		
Sample date:	07-NOV-12	Finding:	390.
Chemical:	TOTAL DISSOLVED SOLIDS	Report units:	MG/L
Dlr:	0.		
Sample date:	03-OCT-12	Finding:	0.83
Chemical:	TETRACHLOROETHYLENE	Report units:	UG/L
Dlr:	0.5		
Sample date:	03-OCT-12	Finding:	38.
Chemical:	NITRATE (AS NO3)	Report units:	MG/L
Dlr:	2.		
Sample date:	03-OCT-12	Finding:	390.
Chemical:	TOTAL DISSOLVED SOLIDS	Report units:	MG/L
Dlr:	0.		
Sample date:	11-SEP-12	Finding:	400.
Chemical:	TOTAL DISSOLVED SOLIDS	Report units:	MG/L
Dlr:	0.		
Sample date:	11-SEP-12	Finding:	44.
Chemical:	NITRATE (AS NO3)	Report units:	MG/L
Dlr:	2.		
Sample date:	15-AUG-12	Finding:	27.
Chemical:	SODIUM	Report units:	MG/L
Dlr:	0.		
Sample date:	15-AUG-12	Finding:	12.1
Chemical:	AGGRSSIVE INDEX (CORROSIVITY)	Report units:	Not Reported
Dlr:	0.		
Sample date:	15-AUG-12	Finding:	39.
Chemical:	NITRATE (AS NO3)	Report units:	MG/L
Dlr:	2.		
Sample date:	15-AUG-12	Finding:	380.
Chemical:	TOTAL DISSOLVED SOLIDS	Report units:	MG/L
Dlr:	0.		

Sample date:	15-AUG-12	Finding:	0.83
Chemical:	TETRACHLOROETHYLENE	Report units:	UG/L
Dlr:	0.5		
Sample date:	15-AUG-12	Finding:	3.5
Chemical:	CHROMIUM (TOTAL)	Report units:	UG/L
Dlr:	10.		
Sample date:	15-AUG-12	Finding:	0.2
Chemical:	FLUORIDE (F) (NATURAL-SOURCE)	Report units:	MG/L
Dlr:	0.1		
Sample date:	15-AUG-12	Finding:	32.
Chemical:	SULFATE	Report units:	MG/L
Dlr:	0.5		
Sample date:	15-AUG-12	Finding:	56.
Chemical:	CHLORIDE	Report units:	MG/L
Dlr:	0.		
Sample date:	15-AUG-12	Finding:	2.5
Chemical:	POTASSIUM	Report units:	MG/L
Dlr:	0.		
Sample date:	15-AUG-12	Finding:	610.
Chemical:	SPECIFIC CONDUCTANCE	Report units:	US
Dlr:	0.		
Sample date:	15-AUG-12	Finding:	7.8
Chemical:	PH, LABORATORY	Report units:	Not Reported
Dlr:	0.		
Sample date:	15-AUG-12	Finding:	120.
Chemical:	ALKALINITY (TOTAL) AS CACO3	Report units:	MG/L
Dlr:	0.		
Sample date:	15-AUG-12	Finding:	150.
Chemical:	BICARBONATE ALKALINITY	Report units:	MG/L
Dlr:	0.		
Sample date:	15-AUG-12	Finding:	210.
Chemical:	HARDNESS (TOTAL) AS CACO3	Report units:	MG/L
Dlr:	0.		
Sample date:	15-AUG-12	Finding:	69.
Chemical:	CALCIUM	Report units:	MG/L
Dlr:	0.		
Sample date:	15-AUG-12	Finding:	8.8
Chemical:	MAGNESIUM	Report units:	MG/L
Dlr:	0.		
Sample date:	10-JUL-12	Finding:	39.
Chemical:	NITRATE (AS NO3)	Report units:	MG/L
Dlr:	2.		
Sample date:	10-JUL-12	Finding:	380.
Chemical:	TOTAL DISSOLVED SOLIDS	Report units:	MG/L
Dlr:	0.		
Sample date:	10-JUL-12	Finding:	0.79
Chemical:	TETRACHLOROETHYLENE	Report units:	UG/L

Dlr:	0.5		
Sample date:	12-JUN-12	Finding:	370.
Chemical:	TOTAL DISSOLVED SOLIDS	Report units:	MG/L
Dlr:	0.		
Sample date:	12-JUN-12	Finding:	41.
Chemical:	NITRATE (AS NO3)	Report units:	MG/L
Dlr:	2.		
Sample date:	06-JUN-12	Finding:	0.92
Chemical:	TETRACHLOROETHYLENE	Report units:	UG/L
Dlr:	0.5		
Sample date:	02-MAY-12	Finding:	360.
Chemical:	TOTAL DISSOLVED SOLIDS	Report units:	MG/L
Dlr:	0.		
Sample date:	02-MAY-12	Finding:	47.
Chemical:	NITRATE (AS NO3)	Report units:	MG/L
Dlr:	2.		
Sample date:	04-APR-12	Finding:	340.
Chemical:	TOTAL DISSOLVED SOLIDS	Report units:	MG/L
Dlr:	0.		
Sample date:	04-APR-12	Finding:	53.
Chemical:	NITRATE (AS NO3)	Report units:	MG/L
Dlr:	2.		

B7
SE
1/2 - 1 Mile
Lower

FED USGS **USGS40000139821**

Organization ID:	USGS-CA		
Organization Name:	USGS California Water Science Center		
Monitor Location:	002S006W09D003S	Type:	Well
Description:	Not Reported	HUC:	18070203
Drainage Area:	Not Reported	Drainage Area Units:	Not Reported
Contrib Drainage Area:	Not Reported	Contrib Drainage Area Unts:	Not Reported
Aquifer:	California Coastal Basin aquifers		
Formation Type:	Cenozoic Erathem	Aquifer Type:	Unconfined single aquifer
Construction Date:	Not Reported	Well Depth:	370
Well Depth Units:	ft	Well Hole Depth:	Not Reported
Well Hole Depth Units:	Not Reported		
Ground water levels,Number of Measurements:	1	Level reading date:	1999-11-18
Feet below surface:	180	Feet to sea level:	Not Reported
Note:	Not Reported		

B8
SE
1/2 - 1 Mile
Lower

CA WELLS **2564**

Seq:	2564	Prim sta c:	02S/06W-09D03 S
Frds no:	3310021020	County:	33
District:	14	User id:	WAT

GEOCHECK® - PHYSICAL SETTING SOURCE MAP FINDINGS

System no:	3310021	Water type:	G
Source nam:	WELL 14	Station ty:	WELL/AMBNT/MUN/INTAKE
Latitude:	340103.0	Longitude:	1173121.0
Precision:	2	Status:	AR
Comment 1:	Not Reported	Comment 2:	Not Reported
Comment 3:	Not Reported	Comment 4:	Not Reported
Comment 5:	Not Reported	Comment 6:	Not Reported
Comment 7:	Not Reported		

System no:	3310021	System nam:	Jurupa Community SD
Hqname:	Not Reported	Address:	8621 Jurupa Road
City:	Riverside	State:	CA
Zip:	92509	Zip ext:	Not Reported
Pop serv:	35000	Connection:	10414
Area serve:	JURUPA & VICINITY		

Sample date:	14-MAR-18	Finding:	380.
Chemical:	TOTAL DISSOLVED SOLIDS	Report units:	MG/L
Dlr:	0.		

Sample date:	14-MAR-18	Finding:	12.
Chemical:	NITRATE (AS N)	Report units:	MG/L
Dlr:	0.4		

Sample date:	03-OCT-17	Finding:	19.
Chemical:	NITRATE (AS N)	Report units:	MG/L
Dlr:	0.4		

Sample date:	03-OCT-17	Finding:	430.
Chemical:	TOTAL DISSOLVED SOLIDS	Report units:	MG/L
Dlr:	0.		

Sample date:	12-SEP-17	Finding:	540.
Chemical:	TOTAL DISSOLVED SOLIDS	Report units:	MG/L
Dlr:	0.		

Sample date:	12-SEP-17	Finding:	22.
Chemical:	NITRATE (AS N)	Report units:	MG/L
Dlr:	0.4		

Sample date:	02-AUG-17	Finding:	9.9
Chemical:	MAGNESIUM	Report units:	MG/L
Dlr:	0.		

Sample date:	02-AUG-17	Finding:	12.6
Chemical:	AGGRSSIVE INDEX (CORROSIVITY)	Report units:	Not Reported
Dlr:	0.		

Sample date:	02-AUG-17	Finding:	540.
Chemical:	TOTAL DISSOLVED SOLIDS	Report units:	MG/L
Dlr:	0.		

Sample date:	02-AUG-17	Finding:	4.7
Chemical:	CHROMIUM (TOTAL)	Report units:	UG/L
Dlr:	10.		

Sample date:	02-AUG-17	Finding:	72.
Chemical:	BARIUM	Report units:	UG/L
Dlr:	100.		

Sample date:	02-AUG-17	Finding:	700.
Chemical:	SPECIFIC CONDUCTANCE	Report units:	US

Dlr:	0.		
Sample date:	02-AUG-17	Finding:	8.2
Chemical:	PH, LABORATORY	Report units:	Not Reported
Dlr:	0.		
Sample date:	02-AUG-17	Finding:	140.
Chemical:	ALKALINITY (TOTAL) AS CACO3	Report units:	MG/L
Dlr:	0.		
Sample date:	02-AUG-17	Finding:	140.
Chemical:	BICARBONATE ALKALINITY	Report units:	MG/L
Dlr:	0.		
Sample date:	02-AUG-17	Finding:	19.
Chemical:	NITRATE (AS N)	Report units:	MG/L
Dlr:	0.4		
Sample date:	02-AUG-17	Finding:	260.
Chemical:	HARDNESS (TOTAL) AS CACO3	Report units:	MG/L
Dlr:	0.		
Sample date:	02-AUG-17	Finding:	88.
Chemical:	CALCIUM	Report units:	MG/L
Dlr:	0.		
Sample date:	02-AUG-17	Finding:	30.
Chemical:	SODIUM	Report units:	MG/L
Dlr:	0.		
Sample date:	02-AUG-17	Finding:	2.6
Chemical:	POTASSIUM	Report units:	MG/L
Dlr:	0.		
Sample date:	02-AUG-17	Finding:	61.
Chemical:	CHLORIDE	Report units:	MG/L
Dlr:	0.		
Sample date:	02-AUG-17	Finding:	37.
Chemical:	SULFATE	Report units:	MG/L
Dlr:	0.5		
Sample date:	19-JUL-17	Finding:	490.
Chemical:	TOTAL DISSOLVED SOLIDS	Report units:	MG/L
Dlr:	0.		
Sample date:	19-JUL-17	Finding:	17.
Chemical:	NITRATE (AS N)	Report units:	MG/L
Dlr:	0.4		
Sample date:	14-JUN-17	Finding:	400.
Chemical:	TOTAL DISSOLVED SOLIDS	Report units:	MG/L
Dlr:	0.		
Sample date:	14-JUN-17	Finding:	10.
Chemical:	NITRATE (AS N)	Report units:	MG/L
Dlr:	0.4		
Sample date:	08-MAY-17	Finding:	410.
Chemical:	TOTAL DISSOLVED SOLIDS	Report units:	MG/L
Dlr:	0.		

Sample date:	08-MAY-17	Finding:	13.
Chemical:	NITRATE (AS N)	Report units:	MG/L
Dlr:	0.4		
Sample date:	18-OCT-16	Finding:	520.
Chemical:	TOTAL DISSOLVED SOLIDS	Report units:	MG/L
Dlr:	0.		
Sample date:	18-OCT-16	Finding:	22.
Chemical:	NITRATE (AS N)	Report units:	MG/L
Dlr:	0.4		
Sample date:	21-SEP-16	Finding:	22.
Chemical:	NITRATE (AS N)	Report units:	MG/L
Dlr:	0.4		
Sample date:	21-SEP-16	Finding:	430.
Chemical:	TOTAL DISSOLVED SOLIDS	Report units:	MG/L
Dlr:	0.		
Sample date:	02-AUG-16	Finding:	15.
Chemical:	NITRATE (AS N)	Report units:	MG/L
Dlr:	0.4		
Sample date:	02-AUG-16	Finding:	230.
Chemical:	HARDNESS (TOTAL) AS CACO3	Report units:	MG/L
Dlr:	0.		
Sample date:	02-AUG-16	Finding:	77.
Chemical:	CALCIUM	Report units:	MG/L
Dlr:	0.		
Sample date:	02-AUG-16	Finding:	9.4
Chemical:	MAGNESIUM	Report units:	MG/L
Dlr:	0.		
Sample date:	02-AUG-16	Finding:	160.
Chemical:	BICARBONATE ALKALINITY	Report units:	MG/L
Dlr:	0.		
Sample date:	02-AUG-16	Finding:	130.
Chemical:	ALKALINITY (TOTAL) AS CACO3	Report units:	MG/L
Dlr:	0.		
Sample date:	02-AUG-16	Finding:	7.7
Chemical:	PH, LABORATORY	Report units:	Not Reported
Dlr:	0.		
Sample date:	02-AUG-16	Finding:	640.
Chemical:	SPECIFIC CONDUCTANCE	Report units:	US
Dlr:	0.		
Sample date:	02-AUG-16	Finding:	28.
Chemical:	SODIUM	Report units:	MG/L
Dlr:	0.		
Sample date:	02-AUG-16	Finding:	12.1
Chemical:	AGGRSSIVE INDEX (CORROSIVITY)	Report units:	Not Reported
Dlr:	0.		
Sample date:	02-AUG-16	Finding:	450.
Chemical:	TOTAL DISSOLVED SOLIDS	Report units:	MG/L

Dlr:	0.		
Sample date:	02-AUG-16	Finding:	4.6
Chemical:	CHROMIUM (TOTAL)	Report units:	UG/L
Dlr:	10.		
Sample date:	02-AUG-16	Finding:	2.4
Chemical:	POTASSIUM	Report units:	MG/L
Dlr:	0.		
Sample date:	02-AUG-16	Finding:	53.
Chemical:	CHLORIDE	Report units:	MG/L
Dlr:	0.		
Sample date:	02-AUG-16	Finding:	30.
Chemical:	SULFATE	Report units:	MG/L
Dlr:	0.5		
Sample date:	02-AUG-16	Finding:	64.
Chemical:	BARIUM	Report units:	UG/L
Dlr:	100.		
Sample date:	13-JUL-16	Finding:	8.7
Chemical:	NITRATE (AS N)	Report units:	MG/L
Dlr:	0.4		
Sample date:	13-JUL-16	Finding:	360.
Chemical:	TOTAL DISSOLVED SOLIDS	Report units:	MG/L
Dlr:	0.		
Sample date:	11-MAY-16	Finding:	6.2
Chemical:	NITRATE (AS N)	Report units:	MG/L
Dlr:	0.4		
Sample date:	11-MAY-16	Finding:	330.
Chemical:	TOTAL DISSOLVED SOLIDS	Report units:	MG/L
Dlr:	0.		
Sample date:	19-NOV-15	Finding:	0.439
Chemical:	RADIUM 228 COUNTING ERROR	Report units:	PCI/L
Dlr:	0.		
Sample date:	19-NOV-15	Finding:	8.7e-002
Chemical:	RADIUM 228	Report units:	PCI/L
Dlr:	1.		
Sample date:	19-NOV-15	Finding:	0.2
Chemical:	RADIUM 228 MDA95	Report units:	PCI/L
Dlr:	0.		
Sample date:	01-OCT-15	Finding:	70.
Chemical:	CALCIUM	Report units:	MG/L
Dlr:	0.		
Sample date:	01-OCT-15	Finding:	12.
Chemical:	AGGRSSIVE INDEX (CORROSIVITY)	Report units:	Not Reported
Dlr:	0.		
Sample date:	01-OCT-15	Finding:	0.19
Chemical:	TURBIDITY, LABORATORY	Report units:	NTU
Dlr:	0.1		

Sample date:	01-OCT-15	Finding:	340.
Chemical:	TOTAL DISSOLVED SOLIDS	Report units:	MG/L
Dlr:	0.		
Sample date:	01-OCT-15	Finding:	6.1
Chemical:	CHROMIUM (TOTAL)	Report units:	UG/L
Dlr:	10.		
Sample date:	01-OCT-15	Finding:	5.
Chemical:	CHROMIUM, HEXAVALENT	Report units:	UG/L
Dlr:	1.		
Sample date:	01-OCT-15	Finding:	580.
Chemical:	SPECIFIC CONDUCTANCE	Report units:	US
Dlr:	0.		
Sample date:	01-OCT-15	Finding:	7.6
Chemical:	PH, LABORATORY	Report units:	Not Reported
Dlr:	0.		
Sample date:	01-OCT-15	Finding:	140.
Chemical:	ALKALINITY (TOTAL) AS CACO3	Report units:	MG/L
Dlr:	0.		
Sample date:	01-OCT-15	Finding:	170.
Chemical:	BICARBONATE ALKALINITY	Report units:	MG/L
Dlr:	0.		
Sample date:	01-OCT-15	Finding:	11.
Chemical:	NITRATE (AS N)	Report units:	MG/L
Dlr:	0.4		
Sample date:	01-OCT-15	Finding:	210.
Chemical:	HARDNESS (TOTAL) AS CACO3	Report units:	MG/L
Dlr:	0.		
Sample date:	01-OCT-15	Finding:	8.5
Chemical:	MAGNESIUM	Report units:	MG/L
Dlr:	0.		
Sample date:	01-OCT-15	Finding:	27.
Chemical:	SODIUM	Report units:	MG/L
Dlr:	0.		
Sample date:	01-OCT-15	Finding:	2.4
Chemical:	POTASSIUM	Report units:	MG/L
Dlr:	0.		
Sample date:	01-OCT-15	Finding:	49.
Chemical:	CHLORIDE	Report units:	MG/L
Dlr:	0.		
Sample date:	01-OCT-15	Finding:	26.
Chemical:	SULFATE	Report units:	MG/L
Dlr:	0.5		
Sample date:	01-OCT-15	Finding:	60.
Chemical:	BARIUM	Report units:	UG/L
Dlr:	100.		
Sample date:	08-JUL-15	Finding:	37.
Chemical:	NITRATE (AS NO3)	Report units:	MG/L

Dlr:	2.		
Sample date:	08-JUL-15	Finding:	350.
Chemical:	TOTAL DISSOLVED SOLIDS	Report units:	MG/L
Dlr:	0.		
Sample date:	20-MAY-15	Finding:	440.
Chemical:	TOTAL DISSOLVED SOLIDS	Report units:	MG/L
Dlr:	0.		
Sample date:	20-MAY-15	Finding:	84.
Chemical:	NITRATE (AS NO3)	Report units:	MG/L
Dlr:	2.		
Sample date:	07-OCT-14	Finding:	510.
Chemical:	TOTAL DISSOLVED SOLIDS	Report units:	MG/L
Dlr:	0.		
Sample date:	07-OCT-14	Finding:	97.
Chemical:	NITRATE (AS NO3)	Report units:	MG/L
Dlr:	2.		
Sample date:	16-SEP-14	Finding:	500.
Chemical:	TOTAL DISSOLVED SOLIDS	Report units:	MG/L
Dlr:	0.		
Sample date:	16-SEP-14	Finding:	95.
Chemical:	NITRATE (AS NO3)	Report units:	MG/L
Dlr:	2.		
Sample date:	13-AUG-14	Finding:	680.
Chemical:	SPECIFIC CONDUCTANCE	Report units:	US
Dlr:	0.		
Sample date:	13-AUG-14	Finding:	7.8
Chemical:	PH, LABORATORY	Report units:	Not Reported
Dlr:	0.		
Sample date:	13-AUG-14	Finding:	140.
Chemical:	ALKALINITY (TOTAL) AS CACO3	Report units:	MG/L
Dlr:	0.		
Sample date:	13-AUG-14	Finding:	160.
Chemical:	BICARBONATE ALKALINITY	Report units:	MG/L
Dlr:	0.		
Sample date:	13-AUG-14	Finding:	260.
Chemical:	HARDNESS (TOTAL) AS CACO3	Report units:	MG/L
Dlr:	0.		
Sample date:	13-AUG-14	Finding:	85.
Chemical:	CALCIUM	Report units:	MG/L
Dlr:	0.		
Sample date:	13-AUG-14	Finding:	10.
Chemical:	MAGNESIUM	Report units:	MG/L
Dlr:	0.		
Sample date:	13-AUG-14	Finding:	29.
Chemical:	SODIUM	Report units:	MG/L
Dlr:	0.		

Sample date:	13-AUG-14	Finding:	2.6
Chemical:	POTASSIUM	Report units:	MG/L
Dlr:	0.		
Sample date:	13-AUG-14	Finding:	59.
Chemical:	CHLORIDE	Report units:	MG/L
Dlr:	0.		
Sample date:	13-AUG-14	Finding:	32.
Chemical:	SULFATE	Report units:	MG/L
Dlr:	0.5		
Sample date:	13-AUG-14	Finding:	4.5
Chemical:	CHROMIUM, HEXAVALENT	Report units:	UG/L
Dlr:	1.		
Sample date:	13-AUG-14	Finding:	4.6
Chemical:	CHROMIUM (TOTAL)	Report units:	UG/L
Dlr:	10.		
Sample date:	13-AUG-14	Finding:	430.
Chemical:	TOTAL DISSOLVED SOLIDS	Report units:	MG/L
Dlr:	0.		
Sample date:	13-AUG-14	Finding:	83.
Chemical:	NITRATE (AS NO3)	Report units:	MG/L
Dlr:	2.		
Sample date:	13-AUG-14	Finding:	12.3
Chemical:	AGGRSSIVE INDEX (CORROSIVITY)	Report units:	Not Reported
Dlr:	0.		
Sample date:	15-JUL-14	Finding:	420.
Chemical:	TOTAL DISSOLVED SOLIDS	Report units:	MG/L
Dlr:	0.		
Sample date:	15-JUL-14	Finding:	83.
Chemical:	NITRATE (AS NO3)	Report units:	MG/L
Dlr:	2.		
Sample date:	03-JUN-14	Finding:	490.
Chemical:	TOTAL DISSOLVED SOLIDS	Report units:	MG/L
Dlr:	0.		
Sample date:	03-JUN-14	Finding:	85.
Chemical:	NITRATE (AS NO3)	Report units:	MG/L
Dlr:	2.		
Sample date:	06-MAY-14	Finding:	420.
Chemical:	TOTAL DISSOLVED SOLIDS	Report units:	MG/L
Dlr:	0.		
Sample date:	06-MAY-14	Finding:	87.
Chemical:	NITRATE (AS NO3)	Report units:	MG/L
Dlr:	2.		
Sample date:	23-APR-14	Finding:	410.
Chemical:	TOTAL DISSOLVED SOLIDS	Report units:	MG/L
Dlr:	0.		
Sample date:	23-APR-14	Finding:	93.
Chemical:	NITRATE (AS NO3)	Report units:	MG/L

Dlr:	2.		
Sample date:	02-OCT-13	Finding:	430.
Chemical:	TOTAL DISSOLVED SOLIDS	Report units:	MG/L
Dlr:	0.		
Sample date:	02-OCT-13	Finding:	74.
Chemical:	NITRATE (AS NO3)	Report units:	MG/L
Dlr:	2.		
Sample date:	04-SEP-13	Finding:	70.
Chemical:	NITRATE (AS NO3)	Report units:	MG/L
Dlr:	2.		
Sample date:	04-SEP-13	Finding:	450.
Chemical:	TOTAL DISSOLVED SOLIDS	Report units:	MG/L
Dlr:	0.		
Sample date:	06-AUG-13	Finding:	9.5
Chemical:	MAGNESIUM	Report units:	MG/L
Dlr:	0.		
Sample date:	06-AUG-13	Finding:	12.2
Chemical:	AGGRSSIVE INDEX (CORROSIVITY)	Report units:	Not Reported
Dlr:	0.		
Sample date:	06-AUG-13	Finding:	70.
Chemical:	NITRATE (AS NO3)	Report units:	MG/L
Dlr:	2.		
Sample date:	06-AUG-13	Finding:	490.
Chemical:	TOTAL DISSOLVED SOLIDS	Report units:	MG/L
Dlr:	0.		
Sample date:	06-AUG-13	Finding:	5.3
Chemical:	CHROMIUM (TOTAL)	Report units:	UG/L
Dlr:	10.		
Sample date:	06-AUG-13	Finding:	5.2
Chemical:	CHROMIUM, HEXAVALENT	Report units:	UG/L
Dlr:	1.		
Sample date:	06-AUG-13	Finding:	0.2
Chemical:	FLUORIDE (F) (NATURAL-SOURCE)	Report units:	MG/L
Dlr:	0.1		
Sample date:	06-AUG-13	Finding:	630.
Chemical:	SPECIFIC CONDUCTANCE	Report units:	US
Dlr:	0.		
Sample date:	06-AUG-13	Finding:	7.8
Chemical:	PH, LABORATORY	Report units:	Not Reported
Dlr:	0.		
Sample date:	06-AUG-13	Finding:	140.
Chemical:	ALKALINITY (TOTAL) AS CACO3	Report units:	MG/L
Dlr:	0.		
Sample date:	06-AUG-13	Finding:	170.
Chemical:	BICARBONATE ALKALINITY	Report units:	MG/L
Dlr:	0.		

Sample date:	06-AUG-13	Finding:	240.
Chemical:	HARDNESS (TOTAL) AS CACO3	Report units:	MG/L
Dlr:	0.		
Sample date:	06-AUG-13	Finding:	79.
Chemical:	CALCIUM	Report units:	MG/L
Dlr:	0.		
Sample date:	06-AUG-13	Finding:	28.
Chemical:	SODIUM	Report units:	MG/L
Dlr:	0.		
Sample date:	06-AUG-13	Finding:	2.4
Chemical:	POTASSIUM	Report units:	MG/L
Dlr:	0.		
Sample date:	06-AUG-13	Finding:	56.
Chemical:	CHLORIDE	Report units:	MG/L
Dlr:	0.		
Sample date:	06-AUG-13	Finding:	28.
Chemical:	SULFATE	Report units:	MG/L
Dlr:	0.5		
Sample date:	17-JUL-13	Finding:	68.
Chemical:	NITRATE (AS NO3)	Report units:	MG/L
Dlr:	2.		
Sample date:	17-JUL-13	Finding:	450.
Chemical:	TOTAL DISSOLVED SOLIDS	Report units:	MG/L
Dlr:	0.		
Sample date:	04-JUN-13	Finding:	430.
Chemical:	TOTAL DISSOLVED SOLIDS	Report units:	MG/L
Dlr:	0.		
Sample date:	04-JUN-13	Finding:	75.
Chemical:	NITRATE (AS NO3)	Report units:	MG/L
Dlr:	2.		
Sample date:	01-MAY-13	Finding:	390.
Chemical:	TOTAL DISSOLVED SOLIDS	Report units:	MG/L
Dlr:	0.		
Sample date:	01-MAY-13	Finding:	45.
Chemical:	NITRATE (AS NO3)	Report units:	MG/L
Dlr:	2.		
Sample date:	05-MAR-13	Finding:	40.
Chemical:	NITRATE (AS NO3)	Report units:	MG/L
Dlr:	2.		
Sample date:	06-NOV-12	Finding:	300.
Chemical:	TOTAL DISSOLVED SOLIDS	Report units:	MG/L
Dlr:	0.		
Sample date:	06-NOV-12	Finding:	66.
Chemical:	NITRATE (AS NO3)	Report units:	MG/L
Dlr:	2.		
Sample date:	02-OCT-12	Finding:	69.
Chemical:	NITRATE (AS NO3)	Report units:	MG/L

Dlr:	2.		
Sample date:	02-OCT-12	Finding:	400.
Chemical:	TOTAL DISSOLVED SOLIDS	Report units:	MG/L
Dlr:	0.		
Sample date:	08-AUG-12	Finding:	7.9
Chemical:	PH, LABORATORY	Report units:	Not Reported
Dlr:	0.		
Sample date:	08-AUG-12	Finding:	12.3
Chemical:	AGGRSSIVE INDEX (CORROSIVITY)	Report units:	Not Reported
Dlr:	0.		
Sample date:	08-AUG-12	Finding:	67.
Chemical:	NITRATE (AS NO3)	Report units:	MG/L
Dlr:	2.		
Sample date:	08-AUG-12	Finding:	420.
Chemical:	TOTAL DISSOLVED SOLIDS	Report units:	MG/L
Dlr:	0.		
Sample date:	08-AUG-12	Finding:	5.1
Chemical:	CHROMIUM (TOTAL)	Report units:	UG/L
Dlr:	10.		
Sample date:	08-AUG-12	Finding:	28.
Chemical:	SULFATE	Report units:	MG/L
Dlr:	0.5		
Sample date:	08-AUG-12	Finding:	53.
Chemical:	CHLORIDE	Report units:	MG/L
Dlr:	0.		
Sample date:	08-AUG-12	Finding:	2.3
Chemical:	POTASSIUM	Report units:	MG/L
Dlr:	0.		
Sample date:	08-AUG-12	Finding:	28.
Chemical:	SODIUM	Report units:	MG/L
Dlr:	0.		
Sample date:	08-AUG-12	Finding:	9.2
Chemical:	MAGNESIUM	Report units:	MG/L
Dlr:	0.		
Sample date:	08-AUG-12	Finding:	77.
Chemical:	CALCIUM	Report units:	MG/L
Dlr:	0.		
Sample date:	08-AUG-12	Finding:	230.
Chemical:	HARDNESS (TOTAL) AS CACO3	Report units:	MG/L
Dlr:	0.		
Sample date:	08-AUG-12	Finding:	170.
Chemical:	BICARBONATE ALKALINITY	Report units:	MG/L
Dlr:	0.		
Sample date:	08-AUG-12	Finding:	140.
Chemical:	ALKALINITY (TOTAL) AS CACO3	Report units:	MG/L
Dlr:	0.		

Sample date:	08-AUG-12	Finding:	630.
Chemical:	SPECIFIC CONDUCTANCE	Report units:	US
Dlr:	0.		
Sample date:	03-JUL-12	Finding:	65.
Chemical:	NITRATE (AS NO3)	Report units:	MG/L
Dlr:	2.		
Sample date:	03-JUL-12	Finding:	400.
Chemical:	TOTAL DISSOLVED SOLIDS	Report units:	MG/L
Dlr:	0.		
Sample date:	12-JUN-12	Finding:	62.
Chemical:	NITRATE (AS NO3)	Report units:	MG/L
Dlr:	2.		
Sample date:	12-JUN-12	Finding:	410.
Chemical:	TOTAL DISSOLVED SOLIDS	Report units:	MG/L
Dlr:	0.		
Sample date:	31-MAY-12	Finding:	3.09
Chemical:	URANIUM (PCI/L)	Report units:	PCI/L
Dlr:	1.		
Sample date:	31-MAY-12	Finding:	1.27
Chemical:	URANIUM COUNTING ERROR	Report units:	PCI/L
Dlr:	0.		
Sample date:	31-MAY-12	Finding:	1.2
Chemical:	GROSS ALPHA MDA95	Report units:	PCI/L
Dlr:	0.		
Sample date:	31-MAY-12	Finding:	0.354
Chemical:	URANIUM MDA95	Report units:	PCI/L
Dlr:	0.		
Sample date:	31-MAY-12	Finding:	1.58
Chemical:	GROSS ALPHA COUNTING ERROR	Report units:	PCI/L
Dlr:	0.		
Sample date:	31-MAY-12	Finding:	4.27
Chemical:	GROSS ALPHA	Report units:	PCI/L
Dlr:	3.		
Sample date:	09-MAY-12	Finding:	53.
Chemical:	NITRATE (AS NO3)	Report units:	MG/L
Dlr:	2.		
Sample date:	09-MAY-12	Finding:	380.
Chemical:	TOTAL DISSOLVED SOLIDS	Report units:	MG/L
Dlr:	0.		
Sample date:	17-APR-12	Finding:	36.
Chemical:	NITRATE (AS NO3)	Report units:	MG/L
Dlr:	2.		
Sample date:	17-APR-12	Finding:	310.
Chemical:	TOTAL DISSOLVED SOLIDS	Report units:	MG/L
Dlr:	0.		
Sample date:	21-MAR-12	Finding:	49.
Chemical:	NITRATE (AS NO3)	Report units:	MG/L

Dlr:	2.		
Sample date:	21-MAR-12	Finding:	340.
Chemical:	TOTAL DISSOLVED SOLIDS	Report units:	MG/L
Dlr:	0.		

C9
NE
1/2 - 1 Mile
Higher

FED USGS **USGS40000139932**

Organization ID:	USGS-CA		
Organization Name:	USGS California Water Science Center		
Monitor Location:	002S006W04D001S	Type:	Well
Description:	Not Reported	HUC:	18070203
Drainage Area:	Not Reported	Drainage Area Units:	Not Reported
Contrib Drainage Area:	Not Reported	Contrib Drainage Area Unts:	Not Reported
Aquifer:	California Coastal Basin aquifers		
Formation Type:	Not Reported	Aquifer Type:	Not Reported
Construction Date:	Not Reported	Well Depth:	Not Reported
Well Depth Units:	Not Reported	Well Hole Depth:	Not Reported
Well Hole Depth Units:	Not Reported		

C10
NE
1/2 - 1 Mile
Higher

CA WELLS **2558**

Seq:	2558	Prim sta c:	02S/06W-04D03 S
Frds no:	3310021019	County:	33
District:	14	User id:	WAT
System no:	3310021	Water type:	G
Source nam:	WELL 13	Station ty:	WELL/AMBNT
Latitude:	340158.0	Longitude:	1173115.0
Precision:	2	Status:	AR
Comment 1:	Not Reported	Comment 2:	Not Reported
Comment 3:	Not Reported	Comment 4:	Not Reported
Comment 5:	Not Reported	Comment 6:	Not Reported
Comment 7:	Not Reported		
System no:	3310021	System nam:	Jurupa Community SD
Hqname:	Not Reported	Address:	8621 Jurupa Road
City:	Riverside	State:	CA
Zip:	92509	Zip ext:	Not Reported
Pop serv:	35000	Connection:	10414
Area serve:	JURUPA & VICINITY		
Sample date:	20-MAR-18	Finding:	1.8
Chemical:	NITRATE (AS N)	Report units:	MG/L
Dlr:	0.4		
Sample date:	20-MAR-18	Finding:	470.
Chemical:	TOTAL DISSOLVED SOLIDS	Report units:	MG/L
Dlr:	0.		
Sample date:	06-FEB-18	Finding:	7.
Chemical:	NITRATE (AS N)	Report units:	MG/L
Dlr:	0.4		

Sample date:	06-FEB-18	Finding:	560.
Chemical:	TOTAL DISSOLVED SOLIDS	Report units:	MG/L
Dlr:	0.		
Sample date:	09-JAN-18	Finding:	7.2
Chemical:	NITRATE (AS N)	Report units:	MG/L
Dlr:	0.4		
Sample date:	03-JAN-18	Finding:	7.2
Chemical:	NITRATE (AS N)	Report units:	MG/L
Dlr:	0.4		
Sample date:	03-JAN-18	Finding:	590.
Chemical:	TOTAL DISSOLVED SOLIDS	Report units:	MG/L
Dlr:	0.		
Sample date:	12-DEC-17	Finding:	480.
Chemical:	TOTAL DISSOLVED SOLIDS	Report units:	MG/L
Dlr:	0.		
Sample date:	12-DEC-17	Finding:	7.
Chemical:	NITRATE (AS N)	Report units:	MG/L
Dlr:	0.4		
Sample date:	08-NOV-17	Finding:	500.
Chemical:	TOTAL DISSOLVED SOLIDS	Report units:	MG/L
Dlr:	0.		
Sample date:	08-NOV-17	Finding:	7.4
Chemical:	NITRATE (AS N)	Report units:	MG/L
Dlr:	0.4		
Sample date:	03-OCT-17	Finding:	0.57
Chemical:	TRICHLOROETHYLENE	Report units:	UG/L
Dlr:	0.5		
Sample date:	03-OCT-17	Finding:	470.
Chemical:	TOTAL DISSOLVED SOLIDS	Report units:	MG/L
Dlr:	0.		
Sample date:	03-OCT-17	Finding:	7.1
Chemical:	NITRATE (AS N)	Report units:	MG/L
Dlr:	0.4		
Sample date:	03-OCT-17	Finding:	0.62
Chemical:	TETRACHLOROETHYLENE	Report units:	UG/L
Dlr:	0.5		
Sample date:	13-SEP-17	Finding:	550.
Chemical:	TOTAL DISSOLVED SOLIDS	Report units:	MG/L
Dlr:	0.		
Sample date:	13-SEP-17	Finding:	7.8
Chemical:	NITRATE (AS N)	Report units:	MG/L
Dlr:	0.4		
Sample date:	02-AUG-17	Finding:	99.
Chemical:	CHLORIDE	Report units:	MG/L
Dlr:	0.		
Sample date:	02-AUG-17	Finding:	75.
Chemical:	BARIUM	Report units:	UG/L

Dlr:	100.		
Sample date:	02-AUG-17	Finding:	3.
Chemical:	CHROMIUM (TOTAL)	Report units:	UG/L
Dlr:	10.		
Sample date:	02-AUG-17	Finding:	390.
Chemical:	TOTAL DISSOLVED SOLIDS	Report units:	MG/L
Dlr:	0.		
Sample date:	02-AUG-17	Finding:	0.13
Chemical:	TURBIDITY, LABORATORY	Report units:	NTU
Dlr:	0.1		
Sample date:	02-AUG-17	Finding:	12.6
Chemical:	AGGRSSIVE INDEX (CORROSIVITY)	Report units:	Not Reported
Dlr:	0.		
Sample date:	02-AUG-17	Finding:	2.5
Chemical:	POTASSIUM	Report units:	MG/L
Dlr:	0.		
Sample date:	02-AUG-17	Finding:	29.
Chemical:	SODIUM	Report units:	MG/L
Dlr:	0.		
Sample date:	02-AUG-17	Finding:	9.4
Chemical:	MAGNESIUM	Report units:	MG/L
Dlr:	0.		
Sample date:	02-AUG-17	Finding:	84.
Chemical:	CALCIUM	Report units:	MG/L
Dlr:	0.		
Sample date:	02-AUG-17	Finding:	250.
Chemical:	HARDNESS (TOTAL) AS CACO3	Report units:	MG/L
Dlr:	0.		
Sample date:	02-AUG-17	Finding:	4.7
Chemical:	NITRATE (AS N)	Report units:	MG/L
Dlr:	0.4		
Sample date:	02-AUG-17	Finding:	130.
Chemical:	BICARBONATE ALKALINITY	Report units:	MG/L
Dlr:	0.		
Sample date:	02-AUG-17	Finding:	130.
Chemical:	ALKALINITY (TOTAL) AS CACO3	Report units:	MG/L
Dlr:	0.		
Sample date:	02-AUG-17	Finding:	8.2
Chemical:	PH, LABORATORY	Report units:	Not Reported
Dlr:	0.		
Sample date:	02-AUG-17	Finding:	670.
Chemical:	SPECIFIC CONDUCTANCE	Report units:	US
Dlr:	0.		
Sample date:	02-AUG-17	Finding:	20.
Chemical:	SULFATE	Report units:	MG/L
Dlr:	0.5		

Sample date:	19-JUL-17	Finding:	0.6
Chemical:	TETRACHLOROETHYLENE	Report units:	UG/L
Dlr:	0.5		
Sample date:	19-JUL-17	Finding:	7.1
Chemical:	NITRATE (AS N)	Report units:	MG/L
Dlr:	0.4		
Sample date:	19-JUL-17	Finding:	530.
Chemical:	TOTAL DISSOLVED SOLIDS	Report units:	MG/L
Dlr:	0.		
Sample date:	06-JUL-17	Finding:	460.
Chemical:	TOTAL DISSOLVED SOLIDS	Report units:	MG/L
Dlr:	0.		
Sample date:	06-JUL-17	Finding:	2.1
Chemical:	NITRATE (AS N)	Report units:	MG/L
Dlr:	0.4		
Sample date:	17-AUG-16	Finding:	150.
Chemical:	BICARBONATE ALKALINITY	Report units:	MG/L
Dlr:	0.		
Sample date:	17-AUG-16	Finding:	2.8
Chemical:	NITRATE (AS N)	Report units:	MG/L
Dlr:	0.4		
Sample date:	17-AUG-16	Finding:	12.1
Chemical:	AGGRSSIVE INDEX (CORROSIVITY)	Report units:	Not Reported
Dlr:	0.		
Sample date:	17-AUG-16	Finding:	300.
Chemical:	TOTAL DISSOLVED SOLIDS	Report units:	MG/L
Dlr:	0.		
Sample date:	17-AUG-16	Finding:	2.8
Chemical:	CHROMIUM (TOTAL)	Report units:	UG/L
Dlr:	10.		
Sample date:	17-AUG-16	Finding:	59.
Chemical:	BARIUM	Report units:	UG/L
Dlr:	100.		
Sample date:	17-AUG-16	Finding:	0.2
Chemical:	FLUORIDE (F) (NATURAL-SOURCE)	Report units:	MG/L
Dlr:	0.1		
Sample date:	17-AUG-16	Finding:	15.
Chemical:	SULFATE	Report units:	MG/L
Dlr:	0.5		
Sample date:	17-AUG-16	Finding:	60.
Chemical:	CHLORIDE	Report units:	MG/L
Dlr:	0.		
Sample date:	17-AUG-16	Finding:	2.2
Chemical:	POTASSIUM	Report units:	MG/L
Dlr:	0.		
Sample date:	17-AUG-16	Finding:	28.
Chemical:	SODIUM	Report units:	MG/L

Dlr:	0.		
Sample date:	17-AUG-16	Finding:	7.5
Chemical:	MAGNESIUM	Report units:	MG/L
Dlr:	0.		
Sample date:	17-AUG-16	Finding:	510.
Chemical:	SPECIFIC CONDUCTANCE	Report units:	US
Dlr:	0.		
Sample date:	17-AUG-16	Finding:	7.9
Chemical:	PH, LABORATORY	Report units:	Not Reported
Dlr:	0.		
Sample date:	17-AUG-16	Finding:	120.
Chemical:	ALKALINITY (TOTAL) AS CACO3	Report units:	MG/L
Dlr:	0.		
Sample date:	17-AUG-16	Finding:	310.
Chemical:	TOTAL DISSOLVED SOLIDS	Report units:	MG/L
Dlr:	0.		
Sample date:	17-AUG-16	Finding:	2.9
Chemical:	NITRATE (AS N)	Report units:	MG/L
Dlr:	0.4		
Sample date:	17-AUG-16	Finding:	180.
Chemical:	HARDNESS (TOTAL) AS CACO3	Report units:	MG/L
Dlr:	0.		
Sample date:	17-AUG-16	Finding:	60.
Chemical:	CALCIUM	Report units:	MG/L
Dlr:	0.		
Sample date:	13-JUL-16	Finding:	420.
Chemical:	TOTAL DISSOLVED SOLIDS	Report units:	MG/L
Dlr:	0.		
Sample date:	13-JUL-16	Finding:	5.
Chemical:	NITRATE (AS N)	Report units:	MG/L
Dlr:	0.4		
Sample date:	08-JUN-16	Finding:	430.
Chemical:	TOTAL DISSOLVED SOLIDS	Report units:	MG/L
Dlr:	0.		
Sample date:	08-JUN-16	Finding:	7.4
Chemical:	NITRATE (AS N)	Report units:	MG/L
Dlr:	0.4		
Sample date:	12-APR-16	Finding:	490.
Chemical:	TOTAL DISSOLVED SOLIDS	Report units:	MG/L
Dlr:	0.		
Sample date:	12-APR-16	Finding:	1.6
Chemical:	NITRATE (AS N)	Report units:	MG/L
Dlr:	0.4		
Sample date:	02-MAR-16	Finding:	340.
Chemical:	TOTAL DISSOLVED SOLIDS	Report units:	MG/L
Dlr:	0.		

Sample date:	02-MAR-16	Finding:	7.8
Chemical:	NITRATE (AS N)	Report units:	MG/L
Dlr:	0.4		
Sample date:	02-MAR-16	Finding:	0.8
Chemical:	TETRACHLOROETHYLENE	Report units:	UG/L
Dlr:	0.5		
Sample date:	16-FEB-16	Finding:	240.
Chemical:	TOTAL DISSOLVED SOLIDS	Report units:	MG/L
Dlr:	0.		
Sample date:	16-FEB-16	Finding:	2.7
Chemical:	NITRATE (AS N)	Report units:	MG/L
Dlr:	0.4		
Sample date:	27-JAN-16	Finding:	360.
Chemical:	TOTAL DISSOLVED SOLIDS	Report units:	MG/L
Dlr:	0.		
Sample date:	27-JAN-16	Finding:	1.4
Chemical:	NITRATE (AS N)	Report units:	MG/L
Dlr:	0.4		
Sample date:	02-DEC-15	Finding:	410.
Chemical:	TOTAL DISSOLVED SOLIDS	Report units:	MG/L
Dlr:	0.		
Sample date:	02-DEC-15	Finding:	5.7
Chemical:	NITRATE (AS N)	Report units:	MG/L
Dlr:	0.4		
Sample date:	20-NOV-15	Finding:	0.503
Chemical:	RADIUM 228 COUNTING ERROR	Report units:	PCI/L
Dlr:	0.		
Sample date:	20-NOV-15	Finding:	0.253
Chemical:	RADIUM 228 MDA95	Report units:	PCI/L
Dlr:	0.		
Sample date:	03-NOV-15	Finding:	260.
Chemical:	TOTAL DISSOLVED SOLIDS	Report units:	MG/L
Dlr:	0.		
Sample date:	03-NOV-15	Finding:	1.9
Chemical:	NITRATE (AS N)	Report units:	MG/L
Dlr:	0.4		
Sample date:	09-SEP-15	Finding:	330.
Chemical:	TOTAL DISSOLVED SOLIDS	Report units:	MG/L
Dlr:	0.		
Sample date:	09-SEP-15	Finding:	28.
Chemical:	NITRATE (AS NO3)	Report units:	MG/L
Dlr:	2.		
Sample date:	26-AUG-15	Finding:	7.5
Chemical:	MAGNESIUM	Report units:	MG/L
Dlr:	0.		
Sample date:	26-AUG-15	Finding:	12.2
Chemical:	AGGRSSIVE INDEX (CORROSIVITY)	Report units:	Not Reported

Dlr:	0.		
Sample date:	26-AUG-15	Finding:	280.
Chemical:	TOTAL DISSOLVED SOLIDS	Report units:	MG/L
Dlr:	0.		
Sample date:	26-AUG-15	Finding:	3.
Chemical:	CHROMIUM (TOTAL)	Report units:	UG/L
Dlr:	10.		
Sample date:	26-AUG-15	Finding:	2.4
Chemical:	CHROMIUM, HEXAVALENT	Report units:	UG/L
Dlr:	1.		
Sample date:	26-AUG-15	Finding:	58.
Chemical:	BARIUM	Report units:	UG/L
Dlr:	100.		
Sample date:	26-AUG-15	Finding:	17.
Chemical:	SULFATE	Report units:	MG/L
Dlr:	0.5		
Sample date:	26-AUG-15	Finding:	46.
Chemical:	CHLORIDE	Report units:	MG/L
Dlr:	0.		
Sample date:	26-AUG-15	Finding:	1.9
Chemical:	POTASSIUM	Report units:	MG/L
Dlr:	0.		
Sample date:	26-AUG-15	Finding:	27.
Chemical:	SODIUM	Report units:	MG/L
Dlr:	0.		
Sample date:	26-AUG-15	Finding:	58.
Chemical:	CALCIUM	Report units:	MG/L
Dlr:	0.		
Sample date:	26-AUG-15	Finding:	180.
Chemical:	HARDNESS (TOTAL) AS CACO3	Report units:	MG/L
Dlr:	0.		
Sample date:	26-AUG-15	Finding:	160.
Chemical:	BICARBONATE ALKALINITY	Report units:	MG/L
Dlr:	0.		
Sample date:	26-AUG-15	Finding:	140.
Chemical:	ALKALINITY (TOTAL) AS CACO3	Report units:	MG/L
Dlr:	0.		
Sample date:	26-AUG-15	Finding:	500.
Chemical:	SPECIFIC CONDUCTANCE	Report units:	US
Dlr:	0.		
Sample date:	26-AUG-15	Finding:	7.9
Chemical:	PH, LABORATORY	Report units:	Not Reported
Dlr:	0.		
Sample date:	07-JUL-15	Finding:	8.4
Chemical:	NITRATE (AS NO3)	Report units:	MG/L
Dlr:	2.		

Sample date:	07-JUL-15	Finding:	280.
Chemical:	TOTAL DISSOLVED SOLIDS	Report units:	MG/L
Dlr:	0.		
Sample date:	03-JUN-15	Finding:	320.
Chemical:	TOTAL DISSOLVED SOLIDS	Report units:	MG/L
Dlr:	0.		
Sample date:	21-MAY-15	Finding:	340.
Chemical:	TOTAL DISSOLVED SOLIDS	Report units:	MG/L
Dlr:	0.		
Sample date:	21-MAY-15	Finding:	7.3
Chemical:	NITRATE (AS NO3)	Report units:	MG/L
Dlr:	2.		
Sample date:	08-APR-15	Finding:	450.
Chemical:	TOTAL DISSOLVED SOLIDS	Report units:	MG/L
Dlr:	0.		
Sample date:	08-APR-15	Finding:	29.
Chemical:	NITRATE (AS NO3)	Report units:	MG/L
Dlr:	2.		
Sample date:	18-MAR-15	Finding:	1.44
Chemical:	GROSS ALPHA COUNTING ERROR	Report units:	PCI/L
Dlr:	0.		
Sample date:	18-MAR-15	Finding:	1.42
Chemical:	GROSS ALPHA MDA95	Report units:	PCI/L
Dlr:	0.		
Sample date:	18-MAR-15	Finding:	0.84
Chemical:	TETRACHLOROETHYLENE	Report units:	UG/L
Dlr:	0.5		
Sample date:	10-MAR-15	Finding:	29.
Chemical:	NITRATE (AS NO3)	Report units:	MG/L
Dlr:	2.		
Sample date:	10-MAR-15	Finding:	450.
Chemical:	TOTAL DISSOLVED SOLIDS	Report units:	MG/L
Dlr:	0.		
Sample date:	01-OCT-14	Finding:	340.
Chemical:	TOTAL DISSOLVED SOLIDS	Report units:	MG/L
Dlr:	0.		
Sample date:	10-SEP-14	Finding:	300.
Chemical:	BICARBONATE ALKALINITY	Report units:	MG/L
Dlr:	0.		
Sample date:	10-SEP-14	Finding:	24.
Chemical:	SOURCE TEMPERATURE C	Report units:	C
Dlr:	0.		
Sample date:	10-SEP-14	Finding:	430.
Chemical:	TOTAL DISSOLVED SOLIDS	Report units:	MG/L
Dlr:	0.		
Sample date:	10-SEP-14	Finding:	240.
Chemical:	ALKALINITY (TOTAL) AS CACO3	Report units:	MG/L

Dlr:	0.		
Sample date:	10-SEP-14	Finding:	330.
Chemical:	CARBON DIOXIDE	Report units:	UG/L
Dlr:	0.		
Sample date:	10-SEP-14	Finding:	6.2
Chemical:	PH, FIELD	Report units:	Not Reported
Dlr:	0.		
Sample date:	03-SEP-14	Finding:	29.
Chemical:	NITRATE (AS NO3)	Report units:	MG/L
Dlr:	2.		
Sample date:	03-SEP-14	Finding:	420.
Chemical:	TOTAL DISSOLVED SOLIDS	Report units:	MG/L
Dlr:	0.		
Sample date:	19-AUG-14	Finding:	2.9
Chemical:	CHROMIUM, HEXAVALENT	Report units:	UG/L
Dlr:	1.		
Sample date:	19-AUG-14	Finding:	2.7
Chemical:	CHROMIUM (TOTAL)	Report units:	UG/L
Dlr:	10.		
Sample date:	19-AUG-14	Finding:	450.
Chemical:	TOTAL DISSOLVED SOLIDS	Report units:	MG/L
Dlr:	0.		
Sample date:	19-AUG-14	Finding:	33.
Chemical:	NITRATE (AS NO3)	Report units:	MG/L
Dlr:	2.		
Sample date:	19-AUG-14	Finding:	12.3
Chemical:	AGGRSSIVE INDEX (CORROSIVITY)	Report units:	Not Reported
Dlr:	0.		
Sample date:	19-AUG-14	Finding:	110.
Chemical:	CHLORIDE	Report units:	MG/L
Dlr:	0.		
Sample date:	19-AUG-14	Finding:	2.6
Chemical:	POTASSIUM	Report units:	MG/L
Dlr:	0.		
Sample date:	19-AUG-14	Finding:	27.
Chemical:	SODIUM	Report units:	MG/L
Dlr:	0.		
Sample date:	19-AUG-14	Finding:	10.
Chemical:	MAGNESIUM	Report units:	MG/L
Dlr:	0.		
Sample date:	19-AUG-14	Finding:	95.
Chemical:	CALCIUM	Report units:	MG/L
Dlr:	0.		
Sample date:	19-AUG-14	Finding:	280.
Chemical:	HARDNESS (TOTAL) AS CACO3	Report units:	MG/L
Dlr:	0.		

Sample date:	19-AUG-14	Finding:	190.
Chemical:	BICARBONATE ALKALINITY	Report units:	MG/L
Dlr:	0.		
Sample date:	19-AUG-14	Finding:	160.
Chemical:	ALKALINITY (TOTAL) AS CACO3	Report units:	MG/L
Dlr:	0.		
Sample date:	19-AUG-14	Finding:	7.7
Chemical:	PH, LABORATORY	Report units:	Not Reported
Dlr:	0.		
Sample date:	19-AUG-14	Finding:	690.
Chemical:	SPECIFIC CONDUCTANCE	Report units:	US
Dlr:	0.		
Sample date:	19-AUG-14	Finding:	26.
Chemical:	SULFATE	Report units:	MG/L
Dlr:	0.5		
Sample date:	02-JUL-14	Finding:	570.
Chemical:	TOTAL DISSOLVED SOLIDS	Report units:	MG/L
Dlr:	0.		
Sample date:	02-JUL-14	Finding:	0.79
Chemical:	TETRACHLOROETHYLENE	Report units:	UG/L
Dlr:	0.5		
Sample date:	02-JUL-14	Finding:	30.
Chemical:	NITRATE (AS NO3)	Report units:	MG/L
Dlr:	2.		
Sample date:	10-JUN-14	Finding:	34.
Chemical:	NITRATE (AS NO3)	Report units:	MG/L
Dlr:	2.		
Sample date:	10-JUN-14	Finding:	580.
Chemical:	TOTAL DISSOLVED SOLIDS	Report units:	MG/L
Dlr:	0.		
Sample date:	28-MAY-14	Finding:	0.74
Chemical:	TETRACHLOROETHYLENE	Report units:	UG/L
Dlr:	0.5		
Sample date:	20-MAY-14	Finding:	520.
Chemical:	TOTAL DISSOLVED SOLIDS	Report units:	MG/L
Dlr:	0.		
Sample date:	20-MAY-14	Finding:	32.
Chemical:	NITRATE (AS NO3)	Report units:	MG/L
Dlr:	2.		
Sample date:	02-APR-14	Finding:	460.
Chemical:	TOTAL DISSOLVED SOLIDS	Report units:	MG/L
Dlr:	0.		
Sample date:	02-APR-14	Finding:	27.
Chemical:	NITRATE (AS NO3)	Report units:	MG/L
Dlr:	2.		
Sample date:	19-MAR-14	Finding:	0.75
Chemical:	TETRACHLOROETHYLENE	Report units:	UG/L

Dlr:	0.5		
Sample date:	11-MAR-14	Finding:	580.
Chemical:	TOTAL DISSOLVED SOLIDS	Report units:	MG/L
Dlr:	0.		
Sample date:	11-MAR-14	Finding:	31.
Chemical:	NITRATE (AS NO3)	Report units:	MG/L
Dlr:	2.		
Sample date:	04-FEB-14	Finding:	570.
Chemical:	TOTAL DISSOLVED SOLIDS	Report units:	MG/L
Dlr:	0.		
Sample date:	04-FEB-14	Finding:	23.
Chemical:	NITRATE (AS NO3)	Report units:	MG/L
Dlr:	2.		
Sample date:	08-JAN-14	Finding:	500.
Chemical:	TOTAL DISSOLVED SOLIDS	Report units:	MG/L
Dlr:	0.		
Sample date:	08-JAN-14	Finding:	28.
Chemical:	NITRATE (AS NO3)	Report units:	MG/L
Dlr:	2.		
Sample date:	10-DEC-13	Finding:	28.
Chemical:	NITRATE (AS NO3)	Report units:	MG/L
Dlr:	2.		
Sample date:	10-DEC-13	Finding:	420.
Chemical:	TOTAL DISSOLVED SOLIDS	Report units:	MG/L
Dlr:	0.		
Sample date:	06-NOV-13	Finding:	280.
Chemical:	TOTAL DISSOLVED SOLIDS	Report units:	MG/L
Dlr:	0.		
Sample date:	03-OCT-13	Finding:	0.86
Chemical:	TETRACHLOROETHYLENE	Report units:	UG/L
Dlr:	0.5		
Sample date:	03-OCT-13	Finding:	28.
Chemical:	NITRATE (AS NO3)	Report units:	MG/L
Dlr:	2.		
Sample date:	03-OCT-13	Finding:	460.
Chemical:	TOTAL DISSOLVED SOLIDS	Report units:	MG/L
Dlr:	0.		
Sample date:	11-SEP-13	Finding:	450.
Chemical:	TOTAL DISSOLVED SOLIDS	Report units:	MG/L
Dlr:	0.		
Sample date:	21-AUG-13	Finding:	270.
Chemical:	HARDNESS (TOTAL) AS CACO3	Report units:	MG/L
Dlr:	0.		
Sample date:	21-AUG-13	Finding:	12.3
Chemical:	AGGRSSIVE INDEX (CORROSIVITY)	Report units:	Not Reported
Dlr:	0.		

Sample date:	21-AUG-13	Finding:	28.
Chemical:	NITRATE (AS NO3)	Report units:	MG/L
Dlr:	2.		
Sample date:	21-AUG-13	Finding:	510.
Chemical:	TOTAL DISSOLVED SOLIDS	Report units:	MG/L
Dlr:	0.		
Sample date:	21-AUG-13	Finding:	2.4
Chemical:	CHROMIUM (TOTAL)	Report units:	UG/L
Dlr:	10.		
Sample date:	21-AUG-13	Finding:	2.8
Chemical:	CHROMIUM, HEXAVALENT	Report units:	UG/L
Dlr:	1.		
Sample date:	21-AUG-13	Finding:	23.
Chemical:	SULFATE	Report units:	MG/L
Dlr:	0.5		
Sample date:	21-AUG-13	Finding:	110.
Chemical:	CHLORIDE	Report units:	MG/L
Dlr:	0.		
Sample date:	21-AUG-13	Finding:	2.4
Chemical:	POTASSIUM	Report units:	MG/L
Dlr:	0.		
Sample date:	21-AUG-13	Finding:	28.
Chemical:	SODIUM	Report units:	MG/L
Dlr:	0.		
Sample date:	21-AUG-13	Finding:	9.9
Chemical:	MAGNESIUM	Report units:	MG/L
Dlr:	0.		
Sample date:	21-AUG-13	Finding:	90.
Chemical:	CALCIUM	Report units:	MG/L
Dlr:	0.		
Sample date:	21-AUG-13	Finding:	150.
Chemical:	BICARBONATE ALKALINITY	Report units:	MG/L
Dlr:	0.		
Sample date:	21-AUG-13	Finding:	120.
Chemical:	ALKALINITY (TOTAL) AS CACO3	Report units:	MG/L
Dlr:	0.		
Sample date:	21-AUG-13	Finding:	7.9
Chemical:	PH, LABORATORY	Report units:	Not Reported
Dlr:	0.		
Sample date:	21-AUG-13	Finding:	700.
Chemical:	SPECIFIC CONDUCTANCE	Report units:	US
Dlr:	0.		
Sample date:	17-JUL-13	Finding:	30.
Chemical:	NITRATE (AS NO3)	Report units:	MG/L
Dlr:	2.		
Sample date:	17-JUL-13	Finding:	570.
Chemical:	TOTAL DISSOLVED SOLIDS	Report units:	MG/L

Dlr:	0.		
Sample date:	11-JUL-13	Finding:	0.97
Chemical:	TETRACHLOROETHYLENE	Report units:	UG/L
Dlr:	0.5		
Sample date:	05-JUN-13	Finding:	520.
Chemical:	TOTAL DISSOLVED SOLIDS	Report units:	MG/L
Dlr:	0.		
Sample date:	05-JUN-13	Finding:	30.
Chemical:	NITRATE (AS NO3)	Report units:	MG/L
Dlr:	2.		
Sample date:	14-MAY-13	Finding:	570.
Chemical:	TOTAL DISSOLVED SOLIDS	Report units:	MG/L
Dlr:	0.		
Sample date:	14-MAY-13	Finding:	28.
Chemical:	NITRATE (AS NO3)	Report units:	MG/L
Dlr:	2.		
Sample date:	17-APR-13	Finding:	490.
Chemical:	TOTAL DISSOLVED SOLIDS	Report units:	MG/L
Dlr:	0.		
Sample date:	17-APR-13	Finding:	28.
Chemical:	NITRATE (AS NO3)	Report units:	MG/L
Dlr:	2.		
Sample date:	18-MAR-13	Finding:	590.
Chemical:	TOTAL DISSOLVED SOLIDS	Report units:	MG/L
Dlr:	0.		
Sample date:	18-MAR-13	Finding:	28.
Chemical:	NITRATE (AS NO3)	Report units:	MG/L
Dlr:	2.		
Sample date:	14-MAR-13	Finding:	0.76
Chemical:	TETRACHLOROETHYLENE	Report units:	UG/L
Dlr:	0.5		
Sample date:	05-FEB-13	Finding:	29.
Chemical:	NITRATE (AS NO3)	Report units:	MG/L
Dlr:	2.		
Sample date:	05-FEB-13	Finding:	550.
Chemical:	TOTAL DISSOLVED SOLIDS	Report units:	MG/L
Dlr:	0.		
Sample date:	23-JAN-13	Finding:	29.
Chemical:	NITRATE (AS NO3)	Report units:	MG/L
Dlr:	2.		
Sample date:	23-JAN-13	Finding:	560.
Chemical:	TOTAL DISSOLVED SOLIDS	Report units:	MG/L
Dlr:	0.		
Sample date:	21-DEC-12	Finding:	490.
Chemical:	TOTAL DISSOLVED SOLIDS	Report units:	MG/L
Dlr:	0.		

Sample date:	07-NOV-12	Finding:	24.
Chemical:	NITRATE (AS NO3)	Report units:	MG/L
Dlr:	2.		
Sample date:	07-NOV-12	Finding:	500.
Chemical:	TOTAL DISSOLVED SOLIDS	Report units:	MG/L
Dlr:	0.		
Sample date:	03-OCT-12	Finding:	0.9
Chemical:	TETRACHLOROETHYLENE	Report units:	UG/L
Dlr:	0.5		
Sample date:	03-OCT-12	Finding:	25.
Chemical:	NITRATE (AS NO3)	Report units:	MG/L
Dlr:	2.		
Sample date:	03-OCT-12	Finding:	590.
Chemical:	TOTAL DISSOLVED SOLIDS	Report units:	MG/L
Dlr:	0.		
Sample date:	11-SEP-12	Finding:	570.
Chemical:	TOTAL DISSOLVED SOLIDS	Report units:	MG/L
Dlr:	0.		
Sample date:	11-SEP-12	Finding:	32.
Chemical:	NITRATE (AS NO3)	Report units:	MG/L
Dlr:	2.		
Sample date:	15-AUG-12	Finding:	150.
Chemical:	BICARBONATE ALKALINITY	Report units:	MG/L
Dlr:	0.		
Sample date:	15-AUG-12	Finding:	12.2
Chemical:	AGGRSSIVE INDEX (CORROSIVITY)	Report units:	Not Reported
Dlr:	0.		
Sample date:	15-AUG-12	Finding:	27.
Chemical:	NITRATE (AS NO3)	Report units:	MG/L
Dlr:	2.		
Sample date:	15-AUG-12	Finding:	640.
Chemical:	TOTAL DISSOLVED SOLIDS	Report units:	MG/L
Dlr:	0.		
Sample date:	15-AUG-12	Finding:	0.93
Chemical:	TETRACHLOROETHYLENE	Report units:	UG/L
Dlr:	0.5		
Sample date:	15-AUG-12	Finding:	2.9
Chemical:	CHROMIUM (TOTAL)	Report units:	UG/L
Dlr:	10.		
Sample date:	15-AUG-12	Finding:	0.2
Chemical:	FLUORIDE (F) (NATURAL-SOURCE)	Report units:	MG/L
Dlr:	0.1		
Sample date:	15-AUG-12	Finding:	23.
Chemical:	SULFATE	Report units:	MG/L
Dlr:	0.5		
Sample date:	15-AUG-12	Finding:	130.
Chemical:	CHLORIDE	Report units:	MG/L

Dlr:	0.		
Sample date:	15-AUG-12	Finding:	2.7
Chemical:	POTASSIUM	Report units:	MG/L
Dlr:	0.		
Sample date:	15-AUG-12	Finding:	28.
Chemical:	SODIUM	Report units:	MG/L
Dlr:	0.		
Sample date:	15-AUG-12	Finding:	11.
Chemical:	MAGNESIUM	Report units:	MG/L
Dlr:	0.		
Sample date:	15-AUG-12	Finding:	95.
Chemical:	CALCIUM	Report units:	MG/L
Dlr:	0.		
Sample date:	15-AUG-12	Finding:	280.
Chemical:	HARDNESS (TOTAL) AS CACO3	Report units:	MG/L
Dlr:	0.		
Sample date:	15-AUG-12	Finding:	130.
Chemical:	ALKALINITY (TOTAL) AS CACO3	Report units:	MG/L
Dlr:	0.		
Sample date:	15-AUG-12	Finding:	7.7
Chemical:	PH, LABORATORY	Report units:	Not Reported
Dlr:	0.		
Sample date:	15-AUG-12	Finding:	800.
Chemical:	SPECIFIC CONDUCTANCE	Report units:	US
Dlr:	0.		
Sample date:	25-JUL-12	Finding:	28.
Chemical:	NITRATE (AS NO3)	Report units:	MG/L
Dlr:	2.		
Sample date:	10-JUL-12	Finding:	9.6
Chemical:	NITRATE (AS NO3)	Report units:	MG/L
Dlr:	2.		
Sample date:	10-JUL-12	Finding:	390.
Chemical:	TOTAL DISSOLVED SOLIDS	Report units:	MG/L
Dlr:	0.		
Sample date:	20-JUN-12	Finding:	21.
Chemical:	NITRATE (AS NO3)	Report units:	MG/L
Dlr:	2.		
Sample date:	12-JUN-12	Finding:	540.
Chemical:	TOTAL DISSOLVED SOLIDS	Report units:	MG/L
Dlr:	0.		
Sample date:	09-MAY-12	Finding:	29.
Chemical:	NITRATE (AS NO3)	Report units:	MG/L
Dlr:	2.		
Sample date:	09-MAY-12	Finding:	550.
Chemical:	TOTAL DISSOLVED SOLIDS	Report units:	MG/L
Dlr:	0.		

Sample date:	09-MAY-12	Finding:	0.77
Chemical:	TETRACHLOROETHYLENE	Report units:	UG/L
Dlr:	0.5		
Sample date:	19-APR-12	Finding:	31.
Chemical:	NITRATE (AS NO3)	Report units:	MG/L
Dlr:	2.		
Sample date:	17-APR-12	Finding:	520.
Chemical:	TOTAL DISSOLVED SOLIDS	Report units:	MG/L
Dlr:	0.		
Sample date:	17-APR-12	Finding:	8.7
Chemical:	NITRATE (AS NO3)	Report units:	MG/L
Dlr:	2.		
Sample date:	13-MAR-12	Finding:	510.
Chemical:	TOTAL DISSOLVED SOLIDS	Report units:	MG/L
Dlr:	0.		
Sample date:	13-MAR-12	Finding:	28.
Chemical:	NITRATE (AS NO3)	Report units:	MG/L
Dlr:	2.		
Sample date:	23-FEB-12	Finding:	29.
Chemical:	NITRATE (AS NO3)	Report units:	MG/L
Dlr:	2.		
Sample date:	23-FEB-12	Finding:	540.
Chemical:	TOTAL DISSOLVED SOLIDS	Report units:	MG/L
Dlr:	0.		
Sample date:	10-JAN-12	Finding:	480.
Chemical:	TOTAL DISSOLVED SOLIDS	Report units:	MG/L
Dlr:	0.		

C11
NE
1/2 - 1 Mile
Higher

CA WELLS 2557

Seq:	2557	Prim sta c:	02S/06W-04D01 S
Frds no:	3310021002	County:	33
District:	14	User id:	WAT
System no:	3310021	Water type:	G
Source nam:	WELL 04 - DESTROYED	Station ty:	WELL/AMBNT
Latitude:	340159.0	Longitude:	1173115.0
Precision:	2	Status:	DS
Comment 1:	Not Reported	Comment 2:	Not Reported
Comment 3:	Not Reported	Comment 4:	Not Reported
Comment 5:	Not Reported	Comment 6:	Not Reported
Comment 7:	Not Reported		
System no:	3310021	System nam:	Jurupa Community SD
Hqname:	Not Reported	Address:	8621 Jurupa Road
City:	Riverside	State:	CA
Zip:	92509	Zip ext:	Not Reported
Pop serv:	35000	Connection:	10414
Area serve:	JURUPA & VICINITY		

Map ID
Direction
Distance
Elevation

	Database	EDR ID Number
12 SE 1/2 - 1 Mile Lower	**CA WELLS**	**2563**

Seq:	2563	Prim sta c:	02S/06W-09C01 S
Frds no:	3310021021	County:	33
District:	14	User id:	WAT
System no:	3310021	Water type:	G
Source nam:	WELL 15	Station ty:	WELL/AMBNT/MUN/INTAKE
Latitude:	340102.0	Longitude:	1173109.0
Precision:	2	Status:	AR
Comment 1:	Not Reported	Comment 2:	Not Reported
Comment 3:	Not Reported	Comment 4:	Not Reported
Comment 5:	Not Reported	Comment 6:	Not Reported
Comment 7:	Not Reported		
System no:	3310021	System nam:	Jurupa Community SD
Hqname:	Not Reported	Address:	8621 Jurupa Road
City:	Riverside	State:	CA
Zip:	92509	Zip ext:	Not Reported
Pop serv:	35000	Connection:	10414
Area serve:	JURUPA & VICINITY		
Sample date:	20-MAR-18	Finding:	340.
Chemical:	TOTAL DISSOLVED SOLIDS	Report units:	MG/L
Dlr:	0.		
Sample date:	20-MAR-18	Finding:	9.3
Chemical:	NITRATE (AS N)	Report units:	MG/L
Dlr:	0.4		
Sample date:	02-AUG-17	Finding:	63.
Chemical:	CALCIUM	Report units:	MG/L
Dlr:	0.		
Sample date:	02-AUG-17	Finding:	340.
Chemical:	TOTAL DISSOLVED SOLIDS	Report units:	MG/L
Dlr:	0.		
Sample date:	02-AUG-17	Finding:	4.2
Chemical:	CHROMIUM (TOTAL)	Report units:	UG/L
Dlr:	10.		
Sample date:	02-AUG-17	Finding:	550.
Chemical:	SPECIFIC CONDUCTANCE	Report units:	US
Dlr:	0.		
Sample date:	02-AUG-17	Finding:	8.2
Chemical:	PH, LABORATORY	Report units:	Not Reported
Dlr:	0.		
Sample date:	02-AUG-17	Finding:	130.
Chemical:	ALKALINITY (TOTAL) AS CACO3	Report units:	MG/L
Dlr:	0.		
Sample date:	02-AUG-17	Finding:	130.
Chemical:	BICARBONATE ALKALINITY	Report units:	MG/L
Dlr:	0.		

Sample date:	02-AUG-17	Finding:	10.
Chemical:	NITRATE (AS N)	Report units:	MG/L
Dlr:	0.4		
Sample date:	02-AUG-17	Finding:	180.
Chemical:	HARDNESS (TOTAL) AS CACO3	Report units:	MG/L
Dlr:	0.		
Sample date:	02-AUG-17	Finding:	12.5
Chemical:	AGGRSSIVE INDEX (CORROSIVITY)	Report units:	Not Reported
Dlr:	0.		
Sample date:	02-AUG-17	Finding:	5.6
Chemical:	MAGNESIUM	Report units:	MG/L
Dlr:	0.		
Sample date:	02-AUG-17	Finding:	36.
Chemical:	SODIUM	Report units:	MG/L
Dlr:	0.		
Sample date:	02-AUG-17	Finding:	2.3
Chemical:	POTASSIUM	Report units:	MG/L
Dlr:	0.		
Sample date:	02-AUG-17	Finding:	37.
Chemical:	CHLORIDE	Report units:	MG/L
Dlr:	0.		
Sample date:	02-AUG-17	Finding:	36.
Chemical:	SULFATE	Report units:	MG/L
Dlr:	0.5		
Sample date:	02-AUG-17	Finding:	51.
Chemical:	BARIUM	Report units:	UG/L
Dlr:	100.		
Sample date:	25-JUL-17	Finding:	310.
Chemical:	TOTAL DISSOLVED SOLIDS	Report units:	MG/L
Dlr:	0.		
Sample date:	25-JUL-17	Finding:	10.
Chemical:	NITRATE (AS N)	Report units:	MG/L
Dlr:	0.4		
Sample date:	15-JUN-17	Finding:	320.
Chemical:	TOTAL DISSOLVED SOLIDS	Report units:	MG/L
Dlr:	0.		
Sample date:	15-JUN-17	Finding:	10.
Chemical:	NITRATE (AS N)	Report units:	MG/L
Dlr:	0.4		
Sample date:	24-AUG-16	Finding:	62.
Chemical:	CALCIUM	Report units:	MG/L
Dlr:	0.		
Sample date:	24-AUG-16	Finding:	330.
Chemical:	TOTAL DISSOLVED SOLIDS	Report units:	MG/L
Dlr:	0.		
Sample date:	24-AUG-16	Finding:	3.
Chemical:	CHROMIUM (TOTAL)	Report units:	UG/L

Dlr:	10.		
Sample date:	24-AUG-16	Finding:	51.
Chemical:	BARIUM	Report units:	UG/L
Dlr:	100.		
Sample date:	24-AUG-16	Finding:	540.
Chemical:	SPECIFIC CONDUCTANCE	Report units:	US
Dlr:	0.		
Sample date:	24-AUG-16	Finding:	7.9
Chemical:	PH, LABORATORY	Report units:	Not Reported
Dlr:	0.		
Sample date:	24-AUG-16	Finding:	130.
Chemical:	ALKALINITY (TOTAL) AS CACO3	Report units:	MG/L
Dlr:	0.		
Sample date:	24-AUG-16	Finding:	160.
Chemical:	BICARBONATE ALKALINITY	Report units:	MG/L
Dlr:	0.		
Sample date:	24-AUG-16	Finding:	10.
Chemical:	NITRATE (AS N)	Report units:	MG/L
Dlr:	0.4		
Sample date:	24-AUG-16	Finding:	0.2
Chemical:	TURBIDITY, LABORATORY	Report units:	NTU
Dlr:	0.1		
Sample date:	24-AUG-16	Finding:	5.7
Chemical:	MAGNESIUM	Report units:	MG/L
Dlr:	0.		
Sample date:	24-AUG-16	Finding:	37.
Chemical:	SODIUM	Report units:	MG/L
Dlr:	0.		
Sample date:	24-AUG-16	Finding:	36.
Chemical:	CHLORIDE	Report units:	MG/L
Dlr:	0.		
Sample date:	24-AUG-16	Finding:	37.
Chemical:	SULFATE	Report units:	MG/L
Dlr:	0.5		
Sample date:	24-AUG-16	Finding:	0.7
Chemical:	FLUORIDE (F) (NATURAL-SOURCE)	Report units:	MG/L
Dlr:	0.1		
Sample date:	13-JUL-16	Finding:	400.
Chemical:	TOTAL DISSOLVED SOLIDS	Report units:	MG/L
Dlr:	0.		
Sample date:	13-JUL-16	Finding:	11.
Chemical:	NITRATE (AS N)	Report units:	MG/L
Dlr:	0.4		
Sample date:	11-MAY-16	Finding:	290.
Chemical:	TOTAL DISSOLVED SOLIDS	Report units:	MG/L
Dlr:	0.		

Sample date:	11-MAY-16	Finding:	6.2
Chemical:	NITRATE (AS N)	Report units:	MG/L
Dlr:	0.4		
Sample date:	17-NOV-15	Finding:	0.357
Chemical:	RADIUM 228 COUNTING ERROR	Report units:	PCI/L
Dlr:	0.		
Sample date:	17-NOV-15	Finding:	8.e-003
Chemical:	RADIUM 228	Report units:	PCI/L
Dlr:	1.		
Sample date:	17-NOV-15	Finding:	0.252
Chemical:	RADIUM 228 MDA95	Report units:	PCI/L
Dlr:	0.		
Sample date:	04-NOV-15	Finding:	430.
Chemical:	TOTAL DISSOLVED SOLIDS	Report units:	MG/L
Dlr:	0.		
Sample date:	04-NOV-15	Finding:	13.
Chemical:	NITRATE (AS N)	Report units:	MG/L
Dlr:	0.4		
Sample date:	20-OCT-15	Finding:	12.
Chemical:	NITRATE (AS N)	Report units:	MG/L
Dlr:	0.4		
Sample date:	20-OCT-15	Finding:	360.
Chemical:	TOTAL DISSOLVED SOLIDS	Report units:	MG/L
Dlr:	0.		
Sample date:	09-SEP-15	Finding:	69.
Chemical:	BARIUM	Report units:	UG/L
Dlr:	100.		
Sample date:	09-SEP-15	Finding:	2.5
Chemical:	CHROMIUM, HEXAVALENT	Report units:	UG/L
Dlr:	1.		
Sample date:	09-SEP-15	Finding:	3.4
Chemical:	CHROMIUM (TOTAL)	Report units:	UG/L
Dlr:	10.		
Sample date:	09-SEP-15	Finding:	390.
Chemical:	TOTAL DISSOLVED SOLIDS	Report units:	MG/L
Dlr:	0.		
Sample date:	09-SEP-15	Finding:	53.
Chemical:	NITRATE (AS NO3)	Report units:	MG/L
Dlr:	2.		
Sample date:	09-SEP-15	Finding:	12.4
Chemical:	AGGRSSIVE INDEX (CORROSIVITY)	Report units:	Not Reported
Dlr:	0.		
Sample date:	09-SEP-15	Finding:	45.
Chemical:	SULFATE	Report units:	MG/L
Dlr:	0.5		
Sample date:	09-SEP-15	Finding:	62.
Chemical:	CHLORIDE	Report units:	MG/L

Dlr:	0.		
Sample date:	09-SEP-15	Finding:	2.4
Chemical:	POTASSIUM	Report units:	MG/L
Dlr:	0.		
Sample date:	09-SEP-15	Finding:	39.
Chemical:	SODIUM	Report units:	MG/L
Dlr:	0.		
Sample date:	09-SEP-15	Finding:	8.
Chemical:	MAGNESIUM	Report units:	MG/L
Dlr:	0.		
Sample date:	09-SEP-15	Finding:	80.
Chemical:	CALCIUM	Report units:	MG/L
Dlr:	0.		
Sample date:	09-SEP-15	Finding:	230.
Chemical:	HARDNESS (TOTAL) AS CACO3	Report units:	MG/L
Dlr:	0.		
Sample date:	09-SEP-15	Finding:	170.
Chemical:	BICARBONATE ALKALINITY	Report units:	MG/L
Dlr:	0.		
Sample date:	09-SEP-15	Finding:	140.
Chemical:	ALKALINITY (TOTAL) AS CACO3	Report units:	MG/L
Dlr:	0.		
Sample date:	09-SEP-15	Finding:	690.
Chemical:	SPECIFIC CONDUCTANCE	Report units:	US
Dlr:	0.		
Sample date:	09-SEP-15	Finding:	8.
Chemical:	PH, LABORATORY	Report units:	Not Reported
Dlr:	0.		
Sample date:	01-JUL-15	Finding:	390.
Chemical:	TOTAL DISSOLVED SOLIDS	Report units:	MG/L
Dlr:	0.		
Sample date:	01-JUL-15	Finding:	42.
Chemical:	NITRATE (AS NO3)	Report units:	MG/L
Dlr:	2.		
Sample date:	10-JUN-15	Finding:	46.
Chemical:	NITRATE (AS NO3)	Report units:	MG/L
Dlr:	2.		
Sample date:	10-JUN-15	Finding:	440.
Chemical:	TOTAL DISSOLVED SOLIDS	Report units:	MG/L
Dlr:	0.		
Sample date:	05-MAY-15	Finding:	46.
Chemical:	NITRATE (AS NO3)	Report units:	MG/L
Dlr:	2.		
Sample date:	05-MAY-15	Finding:	350.
Chemical:	TOTAL DISSOLVED SOLIDS	Report units:	MG/L
Dlr:	0.		

Sample date:	15-APR-15	Finding:	340.
Chemical:	TOTAL DISSOLVED SOLIDS	Report units:	MG/L
Dlr:	0.		
Sample date:	15-APR-15	Finding:	50.
Chemical:	NITRATE (AS NO3)	Report units:	MG/L
Dlr:	2.		
Sample date:	18-MAR-15	Finding:	1.14
Chemical:	GROSS ALPHA COUNTING ERROR	Report units:	PCI/L
Dlr:	0.		
Sample date:	18-MAR-15	Finding:	1.48
Chemical:	GROSS ALPHA MDA95	Report units:	PCI/L
Dlr:	0.		
Sample date:	07-OCT-14	Finding:	380.
Chemical:	TOTAL DISSOLVED SOLIDS	Report units:	MG/L
Dlr:	0.		
Sample date:	07-OCT-14	Finding:	59.
Chemical:	NITRATE (AS NO3)	Report units:	MG/L
Dlr:	2.		
Sample date:	16-SEP-14	Finding:	47.
Chemical:	NITRATE (AS NO3)	Report units:	MG/L
Dlr:	2.		
Sample date:	16-SEP-14	Finding:	290.
Chemical:	TOTAL DISSOLVED SOLIDS	Report units:	MG/L
Dlr:	0.		
Sample date:	13-AUG-14	Finding:	6.2
Chemical:	MAGNESIUM	Report units:	MG/L
Dlr:	0.		
Sample date:	13-AUG-14	Finding:	12.2
Chemical:	AGGRSSIVE INDEX (CORROSIVITY)	Report units:	Not Reported
Dlr:	0.		
Sample date:	13-AUG-14	Finding:	45.
Chemical:	NITRATE (AS NO3)	Report units:	MG/L
Dlr:	2.		
Sample date:	13-AUG-14	Finding:	350.
Chemical:	TOTAL DISSOLVED SOLIDS	Report units:	MG/L
Dlr:	0.		
Sample date:	13-AUG-14	Finding:	3.4
Chemical:	CHROMIUM (TOTAL)	Report units:	UG/L
Dlr:	10.		
Sample date:	13-AUG-14	Finding:	3.6
Chemical:	CHROMIUM, HEXAVALENT	Report units:	UG/L
Dlr:	1.		
Sample date:	13-AUG-14	Finding:	38.
Chemical:	SULFATE	Report units:	MG/L
Dlr:	0.5		
Sample date:	13-AUG-14	Finding:	540.
Chemical:	SPECIFIC CONDUCTANCE	Report units:	US

Dlr:	0.		
Sample date:	13-AUG-14	Finding:	7.9
Chemical:	PH, LABORATORY	Report units:	Not Reported
Dlr:	0.		
Sample date:	13-AUG-14	Finding:	120.
Chemical:	ALKALINITY (TOTAL) AS CACO3	Report units:	MG/L
Dlr:	0.		
Sample date:	13-AUG-14	Finding:	150.
Chemical:	BICARBONATE ALKALINITY	Report units:	MG/L
Dlr:	0.		
Sample date:	13-AUG-14	Finding:	190.
Chemical:	HARDNESS (TOTAL) AS CACO3	Report units:	MG/L
Dlr:	0.		
Sample date:	13-AUG-14	Finding:	64.
Chemical:	CALCIUM	Report units:	MG/L
Dlr:	0.		
Sample date:	13-AUG-14	Finding:	35.
Chemical:	SODIUM	Report units:	MG/L
Dlr:	0.		
Sample date:	13-AUG-14	Finding:	2.4
Chemical:	POTASSIUM	Report units:	MG/L
Dlr:	0.		
Sample date:	13-AUG-14	Finding:	42.
Chemical:	CHLORIDE	Report units:	MG/L
Dlr:	0.		
Sample date:	15-JUL-14	Finding:	43.
Chemical:	NITRATE (AS NO3)	Report units:	MG/L
Dlr:	2.		
Sample date:	15-JUL-14	Finding:	330.
Chemical:	TOTAL DISSOLVED SOLIDS	Report units:	MG/L
Dlr:	0.		
Sample date:	03-JUN-14	Finding:	46.
Chemical:	NITRATE (AS NO3)	Report units:	MG/L
Dlr:	2.		
Sample date:	03-JUN-14	Finding:	450.
Chemical:	TOTAL DISSOLVED SOLIDS	Report units:	MG/L
Dlr:	0.		
Sample date:	06-MAY-14	Finding:	48.
Chemical:	NITRATE (AS NO3)	Report units:	MG/L
Dlr:	2.		
Sample date:	06-MAY-14	Finding:	240.
Chemical:	TOTAL DISSOLVED SOLIDS	Report units:	MG/L
Dlr:	0.		
Sample date:	23-APR-14	Finding:	340.
Chemical:	TOTAL DISSOLVED SOLIDS	Report units:	MG/L
Dlr:	0.		

Sample date:	23-APR-14	Finding:	40.
Chemical:	NITRATE (AS NO3)	Report units:	MG/L
Dlr:	2.		
Sample date:	06-NOV-13	Finding:	300.
Chemical:	TOTAL DISSOLVED SOLIDS	Report units:	MG/L
Dlr:	0.		
Sample date:	06-NOV-13	Finding:	45.
Chemical:	NITRATE (AS NO3)	Report units:	MG/L
Dlr:	2.		
Sample date:	02-OCT-13	Finding:	46.
Chemical:	NITRATE (AS NO3)	Report units:	MG/L
Dlr:	2.		
Sample date:	02-OCT-13	Finding:	340.
Chemical:	TOTAL DISSOLVED SOLIDS	Report units:	MG/L
Dlr:	0.		
Sample date:	04-SEP-13	Finding:	46.
Chemical:	NITRATE (AS NO3)	Report units:	MG/L
Dlr:	2.		
Sample date:	04-SEP-13	Finding:	380.
Chemical:	TOTAL DISSOLVED SOLIDS	Report units:	MG/L
Dlr:	0.		
Sample date:	20-AUG-13	Finding:	34.
Chemical:	SODIUM	Report units:	MG/L
Dlr:	0.		
Sample date:	20-AUG-13	Finding:	12.1
Chemical:	AGGRSSIVE INDEX (CORROSIVITY)	Report units:	Not Reported
Dlr:	0.		
Sample date:	20-AUG-13	Finding:	50.
Chemical:	NITRATE (AS NO3)	Report units:	MG/L
Dlr:	2.		
Sample date:	20-AUG-13	Finding:	350.
Chemical:	TOTAL DISSOLVED SOLIDS	Report units:	MG/L
Dlr:	0.		
Sample date:	20-AUG-13	Finding:	3.5
Chemical:	CHROMIUM (TOTAL)	Report units:	UG/L
Dlr:	10.		
Sample date:	20-AUG-13	Finding:	4.4
Chemical:	CHROMIUM, HEXAVALENT	Report units:	UG/L
Dlr:	1.		
Sample date:	20-AUG-13	Finding:	520.
Chemical:	SPECIFIC CONDUCTANCE	Report units:	US
Dlr:	0.		
Sample date:	20-AUG-13	Finding:	7.8
Chemical:	PH, LABORATORY	Report units:	Not Reported
Dlr:	0.		
Sample date:	20-AUG-13	Finding:	120.
Chemical:	ALKALINITY (TOTAL) AS CACO3	Report units:	MG/L

Dlr:	0.		
Sample date:	20-AUG-13	Finding:	150.
Chemical:	BICARBONATE ALKALINITY	Report units:	MG/L
Dlr:	0.		
Sample date:	20-AUG-13	Finding:	180.
Chemical:	HARDNESS (TOTAL) AS CACO3	Report units:	MG/L
Dlr:	0.		
Sample date:	20-AUG-13	Finding:	64.
Chemical:	CALCIUM	Report units:	MG/L
Dlr:	0.		
Sample date:	20-AUG-13	Finding:	5.9
Chemical:	MAGNESIUM	Report units:	MG/L
Dlr:	0.		
Sample date:	20-AUG-13	Finding:	2.3
Chemical:	POTASSIUM	Report units:	MG/L
Dlr:	0.		
Sample date:	20-AUG-13	Finding:	39.
Chemical:	CHLORIDE	Report units:	MG/L
Dlr:	0.		
Sample date:	20-AUG-13	Finding:	35.
Chemical:	SULFATE	Report units:	MG/L
Dlr:	0.5		
Sample date:	09-JUL-13	Finding:	340.
Chemical:	TOTAL DISSOLVED SOLIDS	Report units:	MG/L
Dlr:	0.		
Sample date:	09-JUL-13	Finding:	50.
Chemical:	NITRATE (AS NO3)	Report units:	MG/L
Dlr:	2.		
Sample date:	05-JUN-13	Finding:	340.
Chemical:	TOTAL DISSOLVED SOLIDS	Report units:	MG/L
Dlr:	0.		
Sample date:	05-JUN-13	Finding:	58.
Chemical:	NITRATE (AS NO3)	Report units:	MG/L
Dlr:	2.		
Sample date:	01-MAY-13	Finding:	380.
Chemical:	TOTAL DISSOLVED SOLIDS	Report units:	MG/L
Dlr:	0.		
Sample date:	01-MAY-13	Finding:	54.
Chemical:	NITRATE (AS NO3)	Report units:	MG/L
Dlr:	2.		
Sample date:	05-MAR-13	Finding:	50.
Chemical:	NITRATE (AS NO3)	Report units:	MG/L
Dlr:	2.		
Sample date:	06-NOV-12	Finding:	290.
Chemical:	TOTAL DISSOLVED SOLIDS	Report units:	MG/L
Dlr:	0.		

Sample date:	06-NOV-12	Finding:	54.
Chemical:	NITRATE (AS NO3)	Report units:	MG/L
Dlr:	2.		
Sample date:	02-OCT-12	Finding:	51.
Chemical:	NITRATE (AS NO3)	Report units:	MG/L
Dlr:	2.		
Sample date:	02-OCT-12	Finding:	390.
Chemical:	TOTAL DISSOLVED SOLIDS	Report units:	MG/L
Dlr:	0.		
Sample date:	08-AUG-12	Finding:	180.
Chemical:	HARDNESS (TOTAL) AS CACO3	Report units:	MG/L
Dlr:	0.		
Sample date:	08-AUG-12	Finding:	12.2
Chemical:	AGGRSSIVE INDEX (CORROSIVITY)	Report units:	Not Reported
Dlr:	0.		
Sample date:	08-AUG-12	Finding:	51.
Chemical:	NITRATE (AS NO3)	Report units:	MG/L
Dlr:	2.		
Sample date:	08-AUG-12	Finding:	350.
Chemical:	TOTAL DISSOLVED SOLIDS	Report units:	MG/L
Dlr:	0.		
Sample date:	08-AUG-12	Finding:	4.3
Chemical:	CHROMIUM (TOTAL)	Report units:	UG/L
Dlr:	10.		
Sample date:	08-AUG-12	Finding:	37.
Chemical:	SULFATE	Report units:	MG/L
Dlr:	0.5		
Sample date:	08-AUG-12	Finding:	39.
Chemical:	CHLORIDE	Report units:	MG/L
Dlr:	0.		
Sample date:	08-AUG-12	Finding:	2.6
Chemical:	POTASSIUM	Report units:	MG/L
Dlr:	0.		
Sample date:	08-AUG-12	Finding:	36.
Chemical:	SODIUM	Report units:	MG/L
Dlr:	0.		
Sample date:	08-AUG-12	Finding:	550.
Chemical:	SPECIFIC CONDUCTANCE	Report units:	US
Dlr:	0.		
Sample date:	08-AUG-12	Finding:	7.9
Chemical:	PH, LABORATORY	Report units:	Not Reported
Dlr:	0.		
Sample date:	08-AUG-12	Finding:	120.
Chemical:	ALKALINITY (TOTAL) AS CACO3	Report units:	MG/L
Dlr:	0.		
Sample date:	08-AUG-12	Finding:	150.
Chemical:	BICARBONATE ALKALINITY	Report units:	MG/L

Dlr:	0.		
Sample date:	08-AUG-12	Finding:	63.
Chemical:	CALCIUM	Report units:	MG/L
Dlr:	0.		
Sample date:	08-AUG-12	Finding:	5.9
Chemical:	MAGNESIUM	Report units:	MG/L
Dlr:	0.		
Sample date:	09-JUL-12	Finding:	50.
Chemical:	NITRATE (AS NO3)	Report units:	MG/L
Dlr:	2.		
Sample date:	09-JUL-12	Finding:	350.
Chemical:	TOTAL DISSOLVED SOLIDS	Report units:	MG/L
Dlr:	0.		
Sample date:	19-JUN-12	Finding:	54.
Chemical:	NITRATE (AS NO3)	Report units:	MG/L
Dlr:	2.		
Sample date:	19-JUN-12	Finding:	360.
Chemical:	TOTAL DISSOLVED SOLIDS	Report units:	MG/L
Dlr:	0.		
Sample date:	10-MAY-12	Finding:	360.
Chemical:	TOTAL DISSOLVED SOLIDS	Report units:	MG/L
Dlr:	0.		
Sample date:	10-MAY-12	Finding:	55.
Chemical:	NITRATE (AS NO3)	Report units:	MG/L
Dlr:	2.		
Sample date:	17-APR-12	Finding:	56.
Chemical:	NITRATE (AS NO3)	Report units:	MG/L
Dlr:	2.		
Sample date:	17-APR-12	Finding:	340.
Chemical:	TOTAL DISSOLVED SOLIDS	Report units:	MG/L
Dlr:	0.		
Sample date:	21-MAR-12	Finding:	58.
Chemical:	NITRATE (AS NO3)	Report units:	MG/L
Dlr:	2.		
Sample date:	21-MAR-12	Finding:	350.
Chemical:	TOTAL DISSOLVED SOLIDS	Report units:	MG/L
Dlr:	0.		

GEOCHECK® - PHYSICAL SETTING SOURCE MAP FINDINGS
RADON

AREA RADON INFORMATION

State Database: CA Radon

Radon Test Results

Zipcode	Num Tests	> 4 pCi/L
91752	4	0

Federal EPA Radon Zone for RIVERSIDE County: 2

Note: Zone 1 indoor average level > 4 pCi/L.
: Zone 2 indoor average level >= 2 pCi/L and <= 4 pCi/L.
: Zone 3 indoor average level < 2 pCi/L.

Federal Area Radon Information for Zip Code: 91752

Number of sites tested: 1

Area	Average Activity	% <4 pCi/L	% 4-20 pCi/L	% >20 pCi/L
Living Area - 1st Floor	0.500 pCi/L	100%	0%	0%
Living Area - 2nd Floor	Not Reported	Not Reported	Not Reported	Not Reported
Basement	Not Reported	Not Reported	Not Reported	Not Reported

PHYSICAL SETTING SOURCE RECORDS SEARCHED

TOPOGRAPHIC INFORMATION

USGS 7.5' Digital Elevation Model (DEM)
Source: United States Geologic Survey
EDR acquired the USGS 7.5' Digital Elevation Model in 2002 and updated it in 2006. The 7.5 minute DEM corresponds to the USGS 1:24,000- and 1:25,000-scale topographic quadrangle maps. The DEM provides elevation data with consistent elevation units and projection.

Current USGS 7.5 Minute Topographic Map
Source: U.S. Geological Survey

HYDROLOGIC INFORMATION

Flood Zone Data: This data was obtained from the Federal Emergency Management Agency (FEMA). It depicts 100-year and 500-year flood zones as defined by FEMA. It includes the National Flood Hazard Layer (NFHL) which incorporates Flood Insurance Rate Map (FIRM) data and Q3 data from FEMA in areas not covered by NFHL.
Source: FEMA
Telephone: 877-336-2627
Date of Government Version: 2003, 2015

NWI: National Wetlands Inventory. This data, available in select counties across the country, was obtained by EDR in 2002, 2005 and 2010 from the U.S. Fish and Wildlife Service.

State Wetlands Data: Wetland Inventory
Source: Department of Fish and Wildlife
Telephone: 916-445-0411

HYDROGEOLOGIC INFORMATION

AQUIFLOW^{R} Information System
Source: EDR proprietary database of groundwater flow information
EDR has developed the AQUIFLOW Information System (AIS) to provide data on the general direction of groundwater flow at specific points. EDR has reviewed reports submitted to regulatory authorities at select sites and has extracted the date of the report, hydrogeologically determined groundwater flow direction and depth to water table information.

GEOLOGIC INFORMATION

Geologic Age and Rock Stratigraphic Unit
Source: P.G. Schruben, R.E. Arndt and W.J. Bawiec, Geology of the Conterminous U.S. at 1:2,500,000 Scale - A digital representation of the 1974 P.B. King and H.M. Beikman Map, USGS Digital Data Series DDS - 11 (1994).

STATSGO: State Soil Geographic Database
Source: Department of Agriculture, Natural Resources Conservation Service (NRCS)
The U.S. Department of Agriculture's (USDA) Natural Resources Conservation Service (NRCS) leads the national Conservation Soil Survey (NCSS) and is responsible for collecting, storing, maintaining and distributing soil survey information for privately owned lands in the United States. A soil map in a soil survey is a representation of soil patterns in a landscape. Soil maps for STATSGO are compiled by generalizing more detailed (SSURGO) soil survey maps.

SSURGO: Soil Survey Geographic Database
Source: Department of Agriculture, Natural Resources Conservation Service (NRCS)
Telephone: 800-672-5559
SSURGO is the most detailed level of mapping done by the Natural Resources Conservation Service, mapping scales generally range from 1:12,000 to 1:63,360. Field mapping methods using national standards are used to construct the soil maps in the Soil Survey Geographic (SSURGO) database. SSURGO digitizing duplicates the original soil survey maps. This level of mapping is designed for use by landowners, townships and county natural resource planning and management.

PHYSICAL SETTING SOURCE RECORDS SEARCHED

LOCAL / REGIONAL WATER AGENCY RECORDS

FEDERAL WATER WELLS

PWS: Public Water Systems
Source: EPA/Office of Drinking Water
Telephone: 202-564-3750
Public Water System data from the Federal Reporting Data System. A PWS is any water system which provides water to at least 25 people for at least 60 days annually. PWSs provide water from wells, rivers and other sources.

PWS ENF: Public Water Systems Violation and Enforcement Data
Source: EPA/Office of Drinking Water
Telephone: 202-564-3750
Violation and Enforcement data for Public Water Systems from the Safe Drinking Water Information System (SDWIS) after August 1995. Prior to August 1995, the data came from the Federal Reporting Data System (FRDS).

USGS Water Wells: USGS National Water Inventory System (NWIS)
This database contains descriptive information on sites where the USGS collects or has collected data on surface water and/or groundwater. The groundwater data includes information on wells, springs, and other sources of groundwater.

STATE RECORDS

Water Well Database
Source: Department of Water Resources
Telephone: 916-651-9648

California Drinking Water Quality Database
Source: Department of Public Health
Telephone: 916-324-2319
The database includes all drinking water compliance and special studies monitoring for the state of California since 1984. It consists of over 3,200,000 individual analyses along with well and water system information.

OTHER STATE DATABASE INFORMATION

California Oil and Gas Well Locations
Source: Department of Conservation
Telephone: 916-323-1779
Oil and Gas well locations in the state.

RADON

State Database: CA Radon
Source: Department of Health Services
Telephone: 916-324-2208
Radon Database for California

Area Radon Information
Source: USGS
Telephone: 703-356-4020
The National Radon Database has been developed by the U.S. Environmental Protection Agency (USEPA) and is a compilation of the EPA/State Residential Radon Survey and the National Residential Radon Survey. The study covers the years 1986 - 1992. Where necessary data has been supplemented by information collected at private sources such as universities and research institutions.

EPA Radon Zones
Source: EPA
Telephone: 703-356-4020
Sections 307 & 309 of IRAA directed EPA to list and identify areas of U.S. with the potential for elevated indoor radon levels.

PHYSICAL SETTING SOURCE RECORDS SEARCHED

OTHER

Airport Landing Facilities: Private and public use landing facilities
Source: Federal Aviation Administration, 800-457-6656

Epicenters: World earthquake epicenters, Richter 5 or greater
Source: Department of Commerce, National Oceanic and Atmospheric Administration

California Earthquake Fault Lines: The fault lines displayed on EDR's Topographic map are digitized quaternary fault lines, prepared in 1975 by the United State Geological Survey. Additional information (also from 1975) regarding activity at specific fault lines comes from California's Preliminary Fault Activity Map prepared by the California Division of Mines and Geology.

STREET AND ADDRESS INFORMATION

© 2015 TomTom North America, Inc. All rights reserved. This material is proprietary and the subject of copyright protection and other intellectual property rights owned by or licensed to Tele Atlas North America, Inc. The use of this material is subject to the terms of a license agreement. You will be held liable for any unauthorized copying or disclosure of this material.

APPENDIX D: QUALIFICATIONS

PARTNER

Nasim Ahmed, REA

Partner Associate

Education

Master of Science, Chemical Engineering - University of Southern California
Bachelor of Science, Chemical Engineering - BUET, Bangladesh

Registrations

California Registered Environmental Assessor (REA I- 08051)

Summary of Professional Experience

Mr. Ahmed has over 13 years experience in the environmental service industry. He is familiar with all aspects of Due Diligence Property Assessments and the needs and requirements of varied number of reporting standards, including the ASTM standard, EPA's All Appropriate Inquiry (AAI), and customized client formats. Mr. Ahmed is a certified AHERA Asbestos Building Inspector with experience developing and implementing asbestos, lead-based paint, PCB, and radon Operations & Maintenance (O&M) Programs. Mr. Ahmed has also performed Phase II Subsurface Investigations, Regulatory Compliance Assessments, and Limited Property Condition Assessments.

Mr. Ahmed has performed over 1,000 Phase I Environmental Site Assessments and Environmental Transaction Screens. He has provided daily client support and management of environmental, engineering and associated projects in the due diligence process. Some of his other client management duties have included assessment of current and potential collateral properties for applicable due diligence requirements, with "cradle to grave" client support of projects through loan closing (including addressing client concerns, comments and revisions). He has performed Phase I ESAs, Phase II Subsurface Investigations, and Regulatory Compliance Assessments on numerous multi-acre, multi-tenant industrial, commercial office, retail and multi-regional retail mall complexes, such as the Glendale Fashion Center, Howard Johnson Hotel and Rite Aid. He also has developed and implemented asbestos, lead-based paint, lead in water, and radon Operations and Maintenance (O&M) Programs.

Finally, Mr. Nasim's diversity across residential, industrial, and commercial environments is a major contribution to Partner Engineering and Science's Associate team in the Southwest region of the United States.

Education

B.S., in Environmental Science, University of California, Los Angeles
Minor in Environmental Health Science

Registrations

AHERA Certified Asbestos Building Inspector, AIR030816612N9319
Environmental Management Certificate Program (University of California, Irvine- University Extension)

Training

Asbestos Building Inspector Initial Course

Highlights

8 years in the environmental consulting industry
8 years of experience performing due diligence assessments including Phase I site Assessments, Transaction Screen Assessments and Environmental Desktop Reports

Experience Summary

Ms. Nguyen currently holds the role of a Project Manager and her responsibilities include managing and performing Phase I Site Assessments in line with the American Society of Testing and Materials (ASTM) standard and US Environmental Protection Agency's All Appropriate Inquiry (AAI) as well as customized client formats. In addition, Ms. Nguyen performs limited asbestos surveys, lead-based paint surveys and radon testing as required per scope of work. Ms. Nguyen also serves as a technical reviewer on environmental due diligence assessments.

Ms. Nguyen has been responsible for the completion of Phase I Site Assessments for various properties including gas stations, dry cleaners, manufacturing sites, industrial/warehouse facilities, hotels, office buildings, retail shopping centers, machine shops, auto repair facilities, cell phone data towers and associated land, recycling facilities, and multi-use commercial/residential buildings. Ms. Nguyen has coordinated the completion of various assessments across the United States.

Project Experience

Ms. Nguyen has over eight years of experience performing due diligence assessments for a variety of property types, as detailed above. For each assessment she reviews the condition of the building structure and systems and develops a thorough report.

Phase I Environmental Site Assessment, Gasoline service stations, Nationwide. Ms. Nguyen conducted, managed, and/or reviewed Phase I Environmental Site Assessments on operating and closed gasoline service stations throughout the continental United States and Hawaii. Conducted extensive reviews of subsurface investigations to evaluate the potential for the presence of residual contamination or undiscovered contamination to remain in place.

Phase I Environmental Site Assessment, Various Apartment Complexes, Nationwide. Ms. Nguyen conducted, managed and performed quality control oversight for the completion of numerous Phase I Environmental

Site Assessments in accordance with the Fannie Mae scope of work for various apartment complexes throughout the United States.

Phase I Environmental Site Assessment, Industrial Facilities, Various Locations Throughout Los Angeles and Orange County, California. Ms. Nguyen conducted, managed, and/or reviewed multiple Phase I ESAs for industrial sites of various sizes.

Phase I Environmental Site Assessment, Landfill, Los Angeles and Orange County, California. Ms. Nguyen conducted and reviewed several Phase I ESA for former landfill sites being redeveloped for commercial or residential use.

Phase I Environmental Site Assessment, Hotel, Beverly Hills, California. Ms. Nguyen performed a Phase I ESA for a well-known, five-star, full service hotel with onsite dry cleaning and previous onsite gas station operations.

Contact

cdnguyen@partneresi.com

Education

B.S. in Biological Sciences, University of California Santa Barbara, Distinction in Major

Registrations

National Registry of Environmental Professionals: Registered Environmental Property Assessor (REPA)

Training

OSHA 40-Hour Health and Safety Training

Highlights

Over 16 years in the environmental and engineering consulting industry
Founding member of Partner Engineering and Science, Inc.
Executive Board Member of Partner Engineering and Science, Inc.

Experience Summary

Ms. Redlin has more than 16 years of experience in the environmental and engineering consulting industry. Her background in environmental science, in addition to her knowledge of current commercial real estate due diligence standards, allows her to offer the most efficient and cost-effective means of regulatory compliance. Ms. Redlin has extensive experience managing all aspects of due diligence, specializing in environmental due diligence, for nationwide and local clients such as:

- Residential Developers
- Commercial Developers
- Mortgage Brokers
- Real Estate Brokers
- Individual Property Owners and Buyers
- Financial Institutions including:
- Portfolio Lenders
- SBA Lenders
- HUD Lenders
- Fannie Mae Lenders
- Freddie Mac Lenders
- Private Equity Funds
- Insurance Lenders

Ms. Redlin has gained valuable knowledge and know-how from having been personally involved in the details of thousands of real estate transactions for various client types, and therefore understands the specific needs and scopes of work required for all parties involved in a transaction.

Ms. Redlin has served as an environmental scientist, project manager, or executive senior author on over 15,000 real estate transactions. Ms. Redlin's due diligence resume includes experience at all levels, advising lenders and real estate investors through the following product types:

- Phase I Environmental Site Assessments

- Phase II Subsurface Investigations
- Phase III Site Characterizations
- Remedial Cost Estimates
- Remediation Design and Implementation
- Environmental Transaction Screens
- Property Condition Assessments
- Probable Maximum Loss Assessments
- Property Condition Evaluations

Real estate investors, redevelopment agencies, financial institutions, insurance lenders, and real estate equity funds have come to rely on her advice and judgment to help them with their real estate business decisions. Ms. Redlin is a dedicated professional who takes pride and pleasure in meeting her client's needs and spearheading and assembling the team with the expertise to handle any issue that may come up during the transaction.

Project Experience

Ms. Redlin has extensive experience in testing soil, soil gas, and groundwater in the context of a real estate transaction, as well as under the supervision of state and federal regulators. Among her specialties is guiding landowners and prospective purchasers through the process of selling or acquiring an environmentally challenged site.

Ms. Redlin has participated in the characterization of groundwater and soil contamination; quarterly groundwater monitoring; implementation of various systems such as soil vapor extraction systems, dual phase extraction systems, ozone sparging, air sparging, pump and treat; and soil excavation projects such as tank removals at several clean-up sites in Los Angeles and Orange County.

Ms. Redlin also has extensive experience in environmental compliance monitoring and biological consulting. She has extensive experience working as an independent contractor for and in conjunction with state and local agencies such as Santa Barbara County Parks, California Department of Fish and Game, California Public Utilities Commission, Los Angeles Water and Sanitation and others. This included monitoring construction activities near sensitive biological receptors; containing, quantifying and reporting any hazardous material spills that occurred; working with construction crews to ensure compliance with environmental permit regulations as well as reporting to interested parties on the progress and compliance of the project.

Distinctions

Real Estate Forum- Woman of Influence 2012

Ms. Redlin was named by the Los Angeles Business Journal for Women Making a Difference in 2010.

Ms. Redlin has been designated a 2009 California Mortgage Bankers Association (CMBA) Future Leader.

Ms. Redlin was named Real Estate Southern California Woman of Influence in 2008 for her role in the area's commercial real estate transactions.

Ms. Redlin was one of only two consultants asked to sit on the Risk Managers Association (RMA) Credit Committee roundtable which discussed the effects of the new Federal All Appropriate Inquiries (AAI) standard on Phase I Environmental Site Assessments.

Ms. Redlin received an Industry Profile of Distinction in Brownfield Renewal.

Affiliations

Member, Environmental Bankers Association
Member, Mortgage Banker's Association
Member, All Star Group, Income Property Lending
Member, International Council of Shopping Centers

Speaking

Income Property Lending Conferences- Regular Presenter
Southern California Chief Appraiser Meetings- Regular Presenter
Environmental Bankers Association- Regular Presenter
Due Diligence 101 Webinar
Getting in Front of Due Diligence Issues Webinar
Bisnow Conference Series Moderator
GlobeStreet Thought Leader
Connect Apartments Conference – Speaker on Fannie, Freddie
Crittenden Conference – Speaker on Economics of Environmental Risk
First annual CLIC Conference Presenter

Publications

The Sale & Purchase of Non-Residential Properties

AB 1103: What Does It Mean for the Industry 2014

Update on the new Phase I ESA Standard (ASTM E1527-13)

What will AB 1103 mean for the commercial real estate industry?

Granite Distributor Sponsors Radon Granite Testing Project, Stone World, December 2008

Contact

jenny@partneresi.com

VAPOR ENCROACHMENT SCREENING DOCUMENTATION

VAPOR SCREENING

Project Property:	*Link Logistics RAF Assets Portfolio - BR40346* *3401 Etiwanda Ave.* *Jurupa Valley CA 91752*
Project No:	*00662085-4*
Report Type:	*Vapor Report with Database Details*
Order No:	*21051000442v*
Requested by:	*Intertek PSI*
Date Completed:	*May 21, 2021*

Environmental Risk Information Services
A division of Glacier Media Inc.
1.866.517.5204 | info@erisinfo.com | erisinfo.com

Table of Contents

Table of Contents.....2
Executive Summary.....3
Executive Summary: Report Summary.....4
Map.....11
Detail Report.....13
Appendix: Database Descriptions.....163

Notice: IMPORTANT INFORMATION:

Service: Client has used a service offered by ERIS Information Inc. ("**ERIS**") to generate this report based upon certain search parameters set by Client, or in the case of ERIS's Vapor Encroachment Screening Tool and Checklist, certain search parameters set by ERIS and modified by Client (the "**Service**"). This report contains the results of a search conducted by ERIS of environmental records maintained by third parties. ERIS does not maintain, and has no responsibility for the accuracy or completeness of, such records.

Agreement: Client's use of the Service and any report generated thereby is subject to the Master Services Agreement previously entered into by Client and ERIS, or the terms and conditions accepted by Client in electronically submitting a request for the Service, (the "**Agreement**") and no provision of this Notice shall modify the Agreement. To the extent there is a conflict between any provision of this Notice and any provision of the Agreement, the latter shall control.

Liability Limitation: ERIS's liability for the Service and this report shall be limited to the amount paid by Client for this report and as otherwise set forth in the Agreement. Although in preparing this report ERIS has endeavored to present information that is accurate, ERIS will not have any liability for any errors, omissions or inaccuracies in such information, even if ERIS sets, or Client modifies, the parameters used to conduct the search.

Reliance on Report: This report (1) applies only to the address and the date specified on the cover page of this report and (2) is not a substitute for a Phase I Environmental Site Assessment, a Vapor Encroachment Assessment or any other similar assessment. It is solely intended to be used as a database search of current environmental records maintained by third parties, and Client should not rely on this report for any purpose for which it is not intended. Client may, in Client's discretion, modify search parameters within some of the tools of the Service that may affect the results for which ERIS is not responsible.

License for Use of Report: Client is licensed to use this report solely for its intended purpose as set forth in this Notice and the Agreement. No page of this report may be used by Client without including this report's cover page, this Notice and the project property identifier.

Client Liability: Use of the Service or this report in a manner contrary to this Notice or the Agreement will be a breach of contract and an infringement of ERIS's copyright and other intellectual property rights, for which ERIS will be entitled to damages and other remedies. In addition, upon any such breach or infringement, ERIS may terminate the Agreement, Client's account with ERIS, Client's license to use any reports previously generated for Client pursuant to the Service, and Client's future use of the Service.

Warranty Disclaimer: **EXCEPT AS EXPRESSLY SET FORTH IN THE AGREEMENT, ERIS MAKES NO WARRANTY OR REPRESENTATION REGARDING THE SERVICE, THIS REPORT OR THE RESULTS OF ANY SEARCH CONDUCTED BY CLIENT USING THE SERVICE.**

Ownership: Client may not use any of ERIS's trademarks or attribute any work product to ERIS other than as expressly set forth in this Notice or the Agreement. The Service and this reports are owned by ERIS (or its licensors) and protected by copyright and other intellectual property rights. No portion of this report may be, in whole or in part, modified, reproduced or transferred to a third party by Client, without the prior written consent of ERIS.

Executive Summary

This Report was produced through the ERIS Vapor Screening Tool. The ERIS Vapor Screening Tool and this report output are designed to help those in conducting a Vapor Encroachment Screening on a Property Involved in Real Estate Transactions under the ASTM Standard Designation E2600 – 15.

The following table lists the data sources searched and any hits in the Area of Concern (AOC) that have been included in the report. The search distances listed are based on search distances used in the Database Report and the search results are grouped based on the minimum default search distances for Chemicals of Concern (COCs) and Petroleum Hydrocarbon Chemicals of Concern (PHCOCs) as outlined in E2600-15. The default AOC may be expanded or reduced by the environmental professional (adjusted AOC) using experience and professional judgment.

Standard Environmental Sources	***Search Distance (miles)****	***Project Property***	***Within 1/10***	***1/10 plus***	***Total***
Federal NPL site list	1.0	0	0	0	0
Federal Delisted NPL site list	0.5	0	0	0	0
Federal CERCLIS list	1.0	0	0	0	0
Federal CERCLIS NFRAP site list	0.5	0	0	0	0
Federal RCRA CORRACTS facilities list	1.0	0	0	0	0
Federal RCRA non-CORRACTS TSD facilities list	0.5	1	0	0	1
Federal RCRA generators list	0.125	8	3	0	11
Federal institutional control/engineering control registries	0.5	0	0	0	0
Federal ERNS list	PO	0	0	0	0
State and tribal equivalent NPL	1.0	0	0	0	0
State and tribal equivalent CERCLIS	1.0	1	0	0	1
State and tribal landfill and/or solid waste disposal site lists	0.5	0	0	0	0
State and tribal leaking storage tank lists	0.5	3	1	0	4
State and Tribal registered storage tank lists	0.25	2	3	0	5
State and tribal institutional control/engineering control registries	PO	0	0	0	0
State and tribal voluntary cleanup sites	0.5	0	0	0	0
State and tribal Brownfield sites	0.5	0	0	0	0
State Hazardous Waste Facilities	1.0	1	0	0	1
Others	0.5	0	0	0	0
Non Standard Environmental Sources					
Federal Spill sites list	0.125	0	0	0	0
Federal Drycleaner Facilities	0.5	0	0	0	0
State Hazardous Waste Facilities	0.5	4	2	0	6
State and Tribal Spill sites list	PO	1	0	0	1
State and Tribal Dry Cleaner Facilities	0.25	0	0	0	0
Others	1.0	65	4	0	69
Federal PFAS sites list	0.5	0	0	0	0
State and Tribal PFAS site list	0.5	1	0	0	1

** Please refer to the Appendix of this report to view specific databases searched within each category. Search distances within each category may vary by database - the largest search radius per category will be displayed.*

Executive Summary: Report Summary

Project Property:	Link Logistics RAF Assets Portfolio - BR40346 3401 Etiwanda Ave. Jurupa Valley CA 91752	**PO No:**	00662085-4
		Order No:	21051000442v
Coordinates:	34.02574722, -117.53369767	**Elevation:**	816.7 ft

Project Property - Results

Map Key	DB	Company/Site Name	Address	Direction	Distance (m/ft)	Elev Diff (ft)	Page Number
1	RCRA NON GEN	PROKO INDUSTRIES, INC.	3401 ETIWANDA AVE. BLDG. 931-D MIRA LOMA CA 91752	E	.0 / .0	-1.0	13
			EPA Handler ID: CAD000625780				
1	RCRA NON GEN	NORTH AMERICAN CAR CORPORATION	3401 ETIWANDA AVENUE MIRA LOMA CA 91752	E	.0 / .0	-1.0	13
			EPA Handler ID: CAD091927095				
1	FINDS/FRS	G E RAILCAR REPAIR	3401 ETIWANDA AVENUE MIRA LOMA CA 91752-1128	E	.0 / .0	-1.0	13
1	FINDS/FRS	NORTH AMERICAN CAR CORPORATION	3401 ETIWANDA AVENUE MIRA LOMA CA 91752	E	.0 / .0	-1.0	13
1	FINDS/FRS	PROKO INDUSTRIES, INC.	3401 ETIWANDA AVE. BLDG. 931-D MIRA LOMA CA 91752	E	.0 / .0	-1.0	13
1	FINDS/FRS	CALIFORNIA CUSTOM DESIGN	3401 ETIWANDA AVE BLDG 811A MIRA LOMA CA 91752	E	.0 / .0	-1.0	13
1	RIVERSIDE LOP	Space Center Mira Loma, Inc.	3401 Etiwanda Ave Mira Loma CA	E	.0 / .0	-1.0	13
			***Site ID	Status Desc:*** 90640 | CLOSED/ACTION COMPLETED			
1	DELISTED COUNTY	CPS Express, Inc	3401 Etiwanda Ave # 1011A Mira Loma CA 91752	E	.0 / .0	-1.0	13
1	RIVERSIDE HZH	O'Neil Tube & Reel	3401 Etiwanda Ave #811C Jurupa Valley CA 91752	E	.0 / .0	-1.0	13
1	RIVERSIDE HWG	O'Neil Tube & Reel	3401 Etiwanda Ave #811C Jurupa Valley CA 91752	E	.0 / .0	-1.0	13
1	LUST	SPACE CENTER MIRA LOMA	3401 ETIWANDA AVE MIRA LOMA CA 91752	E	.0 / .0	-1.0	13
			***Global ID	Status	Status Date:*** T0606500200 | COMPLETED - CASE CLOSED | 1/2/1991		
1	ENVIROSTOR	NORTH AMERICAN CAR CORPORATION	3401 ETIWANDA AVENUE MIRA LOMA CA 917570000	E	.0 / .0	-1.0	13
			***Estor/EPA ID	Cleanup Status:*** CAD091927095 |			
1	HWP	NORTH AMERICAN CAR CORPORATION	3401 ETIWANDA AVENUE MIRA LOMA CA 917570000	E	.0 / .0	-1.0	13
			Estor/EPA ID: CAD091927095				

Map Key	DB	Company/Site Name	Address	Direction	Distance (m/ft)	Elev Diff (ft)	Page Number
1	CHMIRS	Riverside County Fire	3401 Etiwanda Ave. Suite 811 D Mira Loma CA ***Control No* | *Notified Date:*** 7/17/200402:10:32 AM	E	.0 / .0	-1.0	13
1	HHSS	CAMPBELL OIL COMPANY	3401 ETIWANDA AVE 502 MIRA LOMA CA 91752	E	.0 / .0	-1.0	13
1	RIVERSIDE HZH	CPS Express, Inc	3401 Etiwanda Ave Bldg #711 Jurupa Valley CA 91752	E	.0 / .0	-1.0	13
1	HAZNET	1X SPACE CTR MIRA LOMA INC	3401 ETIWANDA AVE MIRA LOMA CA 917520000	E	.0 / .0	-1.0	13
1	HAZNET	CPS EXPRESS INC	3401 E ETIWANDA ST MIRA LOMA CA 91752	E	.0 / .0	-1.0	13
1	HAZNET	SWIFT TRANSPORTATION	3401 SPACE CENTER ST MIRA LOMA CA 000000000	E	.0 / .0	-1.0	13
1	HAZNET	CHEMSTAR	3401 ETIWANDA AVE UNIT 911-D MIRA LOMA CA 91752	E	.0 / .0	-1.0	13
1	HAZNET	CPS EXPRESS CORPORATION	3401 ETIWANDA AVE 621-B MIRA LOMA CA 917520000	E	.0 / .0	-1.0	13
1	HAZNET	O'NEILL TUBE & REEL	3401 ETIWANDA AVE STE 811C MIRA LOMA CA 91752	E	.0 / .0	-1.0	13
1	HAZNET	ADAMS NEVADA EQUIPMENT CO INC DBA GILENO DISTRIBUTION	3401 ETIWANDA AVE BLDG 731D JURUPA VALLEY CA 917521128	E	.0 / .0	-1.0	13
1	HAZNET	SPACE CENTER MIRA LOMA	3401 ETIWANDA AVE BLDG 811D MIRA LOMA CA 917521128	E	.0 / .0	-1.0	13
1	HAZNET	C CONSTRUCTION INC DBA BMC WEST BUILDING MATERIALS	3401 ETIWANDA AVE STE 831C MIRA LOMA CA 917521115	E	.0 / .0	-1.0	13
1	HAZNET	KEYBOARD CARRIAGE INC	3401 ETIWANDA ST #731D MIRA LOMA CA 927510000	E	.0 / .0	-1.0	13
1	HAZNET	SPACE CENTER	3401 ETIWANDA AVE MIRA LOMA CA 91752	E	.0 / .0	-1.0	13
1	HAZNET	MCVEIGH TRANSPORT	3401 ETIWANDA MIRA LOMA CA 917520000	E	.0 / .0	-1.0	13
1	HAZNET	GENERAL TELEPHONE OF CALIF	3401 ETIWANDA AVE MIRA LOMA CA 917520000	E	.0 / .0	-1.0	13
1	HAZNET	CARGO CATS, INC.	3401 ETIWANDA AVE MIRA LOMA CA 917521128	E	.0 / .0	-1.0	13
1	HAZNET	PACIFIC FABRIC REELS INC	3401 ETIWANDA AVE #811C MIRA LOMA CA 917520000	E	.0 / .0	-1.0	13

Map Key	DB	Company/Site Name	Address	Direction	Distance (m/ft)	Elev Diff (ft)	Page Number
1	HAZNET	PACIFIC FABRIC REELS	3401 ETIWANDA AVE STE 811C MIRA LOMA CA 917521132	E	.0 / .0	-1.0	13
1	HAZNET	CARGO CATS	3401 ETIWANDA AVE STE 8-11A MIRA LOMA CA 91752	E	.0 / .0	-1.0	13
1	HAZNET	PROKO INDUSTRIES, INC.	3401 ETIWANDA AVE. BLDG. 931-D MIRA LOMA CA 917520000	E	.0 / .0	-1.0	13
1	HAZNET	1X BORDEN TRUCKING INC	3401 ETIWANDA AVE, BLDG 911D MIRA LOMA CA 917520000	E	.0 / .0	-1.0	13
1	HAZNET	NORTH AMERICAN CAR CORPORATION	3401 ETIWANDA AVENUE MIRA LOMA CA 917570000	E	.0 / .0	-1.0	13
1	HAZNET	CALIFORNIA CUSTOM DESIGN	3401 ETIWANDA AVE MIRA LOMA CA 917520000	E	.0 / .0	-1.0	13
1	HAZNET	BORDEN TRUCKING INC DBA BORDEN LOGISTICS	3401 ETIWANDA AVE MIRA LOMA CA 917520000	E	.0 / .0	-1.0	13
1	HAZNET	DISTRIBUTION LOGISTICS MNGMNT INC	3401 ETIWANDA AVE BLDG 831 MIRA LOMA CA 917520000	E	.0 / .0	-1.0	13
1	HAZNET	NELSON-BALL PAPER PRODUCTS	3401 ETIWANDA AVE 931A MIRA LOMA CA 917520000	E	.0 / .0	-1.0	13
1	HAZNET	SPACE CENTER	3401 ETIWANDA AVE 831D MIRA LOMA CA 917521128	E	.0 / .0	-1.0	13
1	HAZNET	GTE SCRAP YARD	3401 ETIWANDA MIRA LOMA CA 917520000	E	.0 / .0	-1.0	13
1	HAZNET	CPS EXPRESS INC	3401 ETIWANDA AVE BLDG 621 MIRA LOMA CA 917520000	E	.0 / .0	-1.0	13
1	HAZNET	MCVEIGH TRANSPORTATION	3401 ETIWANDA MIRA LOMA CA 900000000	E	.0 / .0	-1.0	13
1	HAZNET	UNION PACIFIC RAILROAD	3401 ETIWANDA AVE MIRA LOMA CA 917520000	E	.0 / .0	-1.0	13
1	HAZNET	SPACE CENTER MIRA LOMA	3401 ETIWANDA AVE MIRA LOMA CA 917520000	E	.0 / .0	-1.0	13
1	HAZNET	1X SPACE CTR MIRA LOMA INC	3401 ETIWANDA AVE MIRA LOMA CA 917520000	E	.0 / .0	-1.0	13
1	HAZNET	KARIS CHAM	3401 ETIWANDA AVE STE 811A JURUPA VALLEY CA 91752	E	.0 / .0	-1.0	13
1	HAZNET	CALIFORNIA CUSTOM DESIGN	3401 ETIWANDA AVE BLDG 811A MIRA LOMA CA 917520000	E	.0 / .0	-1.0	13

Map Key	DB	Company/Site Name	Address	Direction	Distance (m/ft)	Elev Diff (ft)	Page Number
1	HAZNET	1X PACIFIC FABRIC REELS	3401 ETIWANDA AVE MIRA LOMA CA 917520000	E	.0 / .0	-1.0	13
1	HIST MANIFEST		3401 ETIWANDA AVENUE MIRA LOMA CA 917570000	E	.0 / .0	-1.0	13
1	HIST MANIFEST		3401 ETIWANDA AVE, BLDG 911D MIRA LOMA CA 917520000	E	.0 / .0	-1.0	13
1	HIST MANIFEST		3401 ETIWANDA AVE MIRA LOMA CA 917520000	E	.0 / .0	-1.0	13
1	HIST MANIFEST		3401 ETIWANDA AVE MIRA LOMA CA 917520000	E	.0 / .0	-1.0	13
1	HIST MANIFEST		3401 ETIWANDA MIRA LOMA CA 917520000	E	.0 / .0	-1.0	13
1	HIST MANIFEST		3401 ETIWANDA AVE MIRA LOMA CA 917520000	E	.0 / .0	-1.0	13
1	FINDS/FRS	O'NEIL TUBE & REEL	3401 ETIWANDA AVE #811C MIRA LOMA CA 91752	E	.0 / .0	-1.0	13
1	FINDS/FRS	SPACE CENTER	3401 ETIWANDA AVE MIRA LOMA CA 91752	E	.0 / .0	-1.0	13
1	FINDS/FRS	CPS EXPRESSNA INC	3401 ETIWANDA AVE # 711 MIRA LOMA CA 91752	E	.0 / .0	-1.0	13
1	FINDS/FRS	KEROZAKNA INC	3401 ETIWANDA AVE STE 811A MIRA LOMA CA 91752	E	.0 / .0	-1.0	13
1	RIVERSIDE HZH	Hanes Industries	3401 Etiwanda Ave Bldg 1011 Jurupa Valley CA 91752	E	.0 / .0	-1.0	13
1	EMISSIONS	SPACE CENTER MIRA LOMA, INC	3401 ETIWANDA AVE, BLDG 1325 MIRA LOMA CA 91752	E	.0 / .0	-1.0	13
1	EMISSIONS	JURUPA COMMUNITY SERVICES DIST	3401 ETIWANDA AV MIRA LOMA CA 91752	E	.0 / .0	-1.0	13
1	EMISSIONS	JURUPA COMMUNITY SERVICES DIST	3401 ETIWANDA AVE MIRA LOMA CA 91752	E	.0 / .0	-1.0	13
1	EMISSIONS	CAL CUSTOM DESIGN	3401 ETIWANDA AVE, BLDG #811-A MIRA LOMA CA 91752	E	.0 / .0	-1.0	13
1	EMISSIONS	G E RAILCAR REPAIR	3401 ETIWANDA AV MIRA LOMA CA 91752	E	.0 / .0	-1.0	13
1	EMISSIONS	CAL CUSTOM DESIGN, INC RED-E-K	3401 ETIWANDA AV, BLDG 811A MIRA LOMA CA 91752	E	.0 / .0	-1.0	13

Map Key	DB	Company/Site Name	Address	Direction	Distance (m/ft)	Elev Diff (ft)	Page Number
1	FINDS/FRS	JG HADDY SALES CO DBA CPS EXPRESS	3401 ETIWANDA AVE MIRA LOMA CA 91752	E	.0 / .0	-1.0	13
1	FINDS/FRS	RHINO ATP INC	3401 ETIWANDA AVE #731A MIRA LOMA CA 91752	E	.0 / .0	-1.0	13
1	CERS HAZ	O'Neil Tube & Reel	3401 ETIWANDA AVE #811C MIRA LOMA CA 91752	E	.0 / .0	-1.0	13
1	CERS HAZ	CPS Express, Inc	3401 ETIWANDA AVE # 711 MIRA LOMA CA 91752	E	.0 / .0	-1.0	13
1	CERS HAZ	Hanes Industries	3401 ETIWANDA AVE BUILDING 1011 UNITS C&D JURUPA VALLEY CA 91752	E	.0 / .0	-1.0	13
1	HIST TANK	CAMPBELL OIL COMPANY	3401 ETIWANDA AVE, 502 MIRA LOMA CA	E	.0 / .0	-1.0	13
1	FINDS/FRS	FRANK KAMS & ASSOC INC	3401 ETIWANDA AVE MIRA LOMA CA 91752	E	.0 / .0	-1.0	13
1	RCRA NON GEN	ADAMS NEVADA EQUIPMENT CO INC DBA GILENO DISTRIBUTION	3401 ETIWANDA AVE BLDG 731D JURUPA VALLEY CA 91752-1128 ***EPA Handler ID:*** CAL000408792	E	.0 / .0	-1.0	13
1	RCRA NON GEN	O'NEILL TUBE & REEL	3401 ETIWANDA AVE STE 811C MIRA LOMA CA 91752 ***EPA Handler ID:*** CAL000348808	E	.0 / .0	-1.0	13
1	FINDS/FRS	ADAMS NEVADA EQUIPMENT CO INC DBA GILENO DISTRIBUTION	3401 ETIWANDA AVE BLDG 731D JURUPA VALLEY CA 91752-1128	E	.0 / .0	-1.0	13
1	FINDS/FRS	ONEILL TUBE & REEL	3401 ETIWANDA AVE STE 811C MIRA LOMA CA 91752	E	.0 / .0	-1.0	13
1	RCRA NON GEN	SPACE CENTER	3401 ETIWANDA AVE SUITE 821-A MIRA LOMA CA 91752 ***EPA Handler ID:*** CAC002996451	E	.0 / .0	-1.0	13
1	RCRA TSD	ECOTECH CONSUMER PRODUCTS	3401 ETIWANDA AVE #921A ECOTECH CONSUMER PRODUCTS,LLC MIRA LOMA CA 91752 ***EPA Handler ID:*** CAC003011260	E	.0 / .0	-1.0	13
1	RCRA NON GEN	ECOTECH CONSUMER PRODUCTS	3401 ETIWANDA AVE #921A ECOTECH CONSUMER PRODUCTS,LLC MIRA LOMA CA 91752 ***EPA Handler ID:*** CAC003011260	E	.0 / .0	-1.0	13
1	FINDS/FRS	ECOTECH CONSUMER PRODUCTS	3401 ETIWANDA AVE #921A MIRA LOMA CA 91752	E	.0 / .0	-1.0	13
1	RCRA NON GEN	EDDIE ZHOU	3401 ETIWANDA AVE #921A MIRA LOMA CA 91752 ***EPA Handler ID:*** CAC003057253	E	.0 / .0	-1.0	13
1	CERS HAZ	NORTH AMERICAN CAR CORPORATION	3401 ETIWANDA AVENUE MIRA LOMA CA 917570000	E	.0 / .0	-1.0	13

Map Key	DB	Company/Site Name	Address	Direction	Distance (m/ft)	Elev Diff (ft)	Page Number
1	RCRA VSQG	MIRA LOMA	3401 ETIWANDA AVENUE BUILDING 811 MIRA LOMA CA 91752 ***EPA Handler ID:*** CAR000014233	E	.0 / .0	-1.0	13
1	FINDS/FRS	EDDIE ZHOU	3401 ETIWANDA AVE #921A MIRA LOMA CA 91752	E	.0 / .0	-1.0	13

Surrounding Properties - Results

Map Key	DB	Company/Site Name	Address	Direction	Distance (m/ft)	Elev Diff (ft)	Page Number
3	RIVERSIDE HZH	Jurupa Community Svcs Dist (Site 22)	3423 Space Center Ct Jurupa Valley CA 91752	E	.25 / .82	-2.0	13
3	FINDS/FRS	JURUPA COMMUNITY SVCS DIST(SITE 22)	3423 SPACE CENTER CT JURUPA VALLEY CA 91752	E	.25 / .82	-2.0	13
3	DELISTED CTNK	Jurupa Community Svcs Dist (Site 22)	3423 SPACE CENTER CT JURUPA VALLEY CA 91752	E	.25 / .82	-2.0	13
4	RCRA NON GEN	ERIN FELDNER	11015 HOPKINS JURUPA VALLEY CA 91752 ***EPA Handler ID:*** CAC003053670	E	32.83 / 107.7	-1.0	14
5	DELISTED COUNTY	Phillips Lighting N.A.	11201 Iberia St Ste A Jurupa Valley CA 91752	ESE	33.06 / 108.46	-9.0	14
5	RIVERSIDE HZH	Triways, Inc	11201 Iberia St #B Jurupa Valley CA 91752	ESE	33.06 / 108.46	-9.0	14
5	CERS HAZ	Triways, Inc	11201 IBERIA ST #B MIRA LOMA CA 91752	ESE	33.06 / 108.46	-9.0	14
8	RCRA VSQG	IBERIA/GM BUILDING #5559	11600 IBERIA ST MIRA LOMA CA 91752 ***EPA Handler ID:*** CAR000278366	SE	40.53 / 132.98	-10.0	14
8	CERS HAZ	HD Pro Location #3256	11600 IBERIA ST JURUPA VALLEY CA 91752	SE	40.53 / 132.98	-10.0	14
10	RIVERSIDE HZH	Jurupa Community Svcs Dist (Site 25)	11561 Iberia St Jurupa Valley CA 91752	SE	47.08 / 154.45	-11.0	15

Map Key	DB	Company/Site Name	Address	Direction	Distance (m/ft)	Elev Diff (ft)	Page Number
10	CERS TANK	Jurupa Community Svcs Dist (Site 25)	11561 IBERIA ST JURUPA VALLEY CA 91752 ***Site ID:*** 40748	SE	47.08 / 154.45	-11.0	15
11	RCRA SQG	AMAZON.COM SERVICES LLC ONT1	11200 IBERIA STREET MIRA LOMA CA 91752 ***EPA Handler ID:*** CAR000311282	ESE	48.44 / 158.94	-12.0	15
11	CERS TANK	Amazon.com Services LLC - ONT1	11200 IBERIA ST JURUPA VALLEY CA 91752 ***Site ID:*** 568973	ESE	48.44 / 158.94	-12.0	15

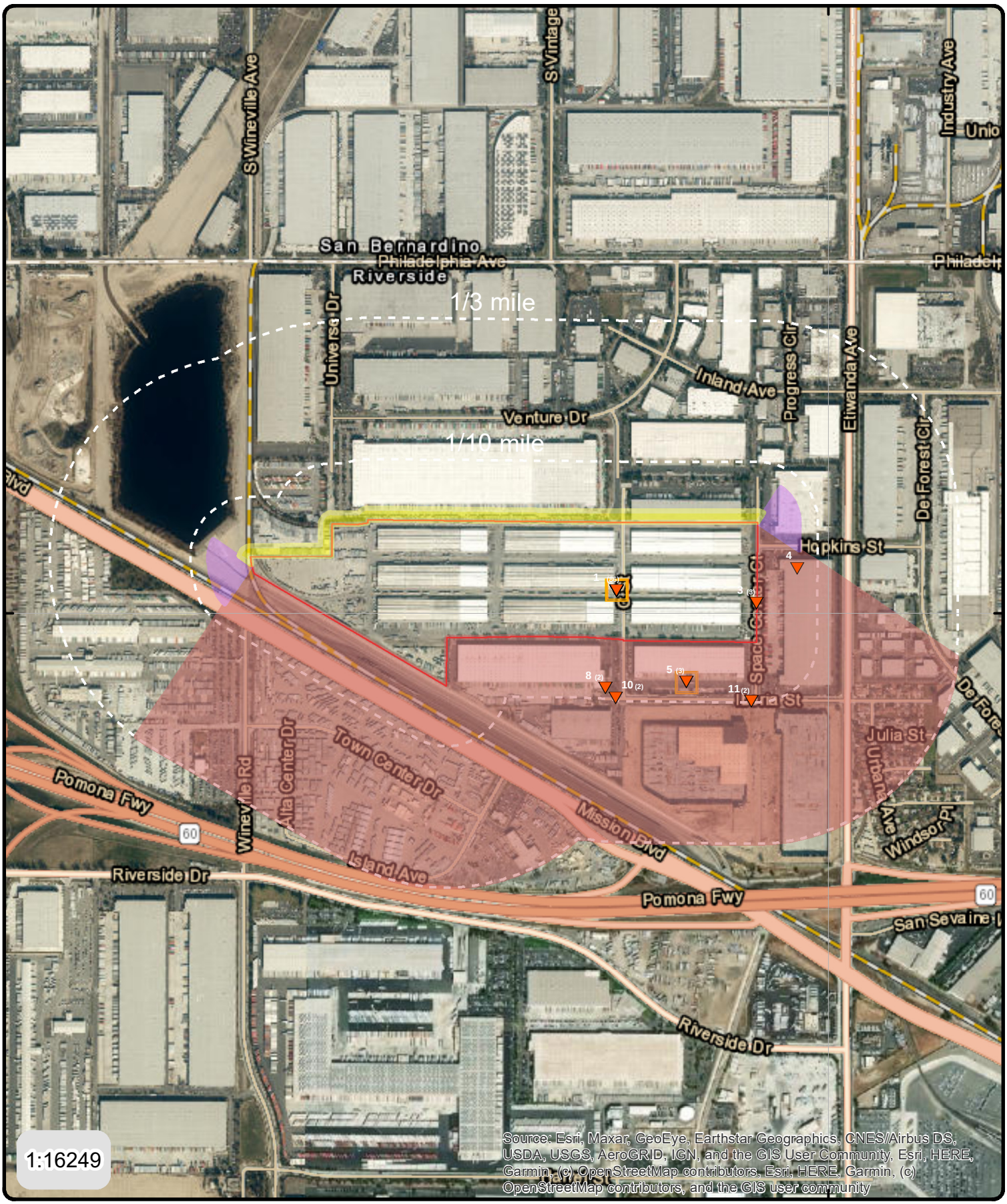

Address: 3401 Etiwanda Ave.,Jurupa Valley,CA

Order No: 21051000442v

- Sites with Lower Elevation
- Sites with Same Elevation
- Sites with Higher Elevation
- Up-gradient
- Down-gradient
- Cross-gradients
- Leaking Tank site

© ERIS Information Inc.

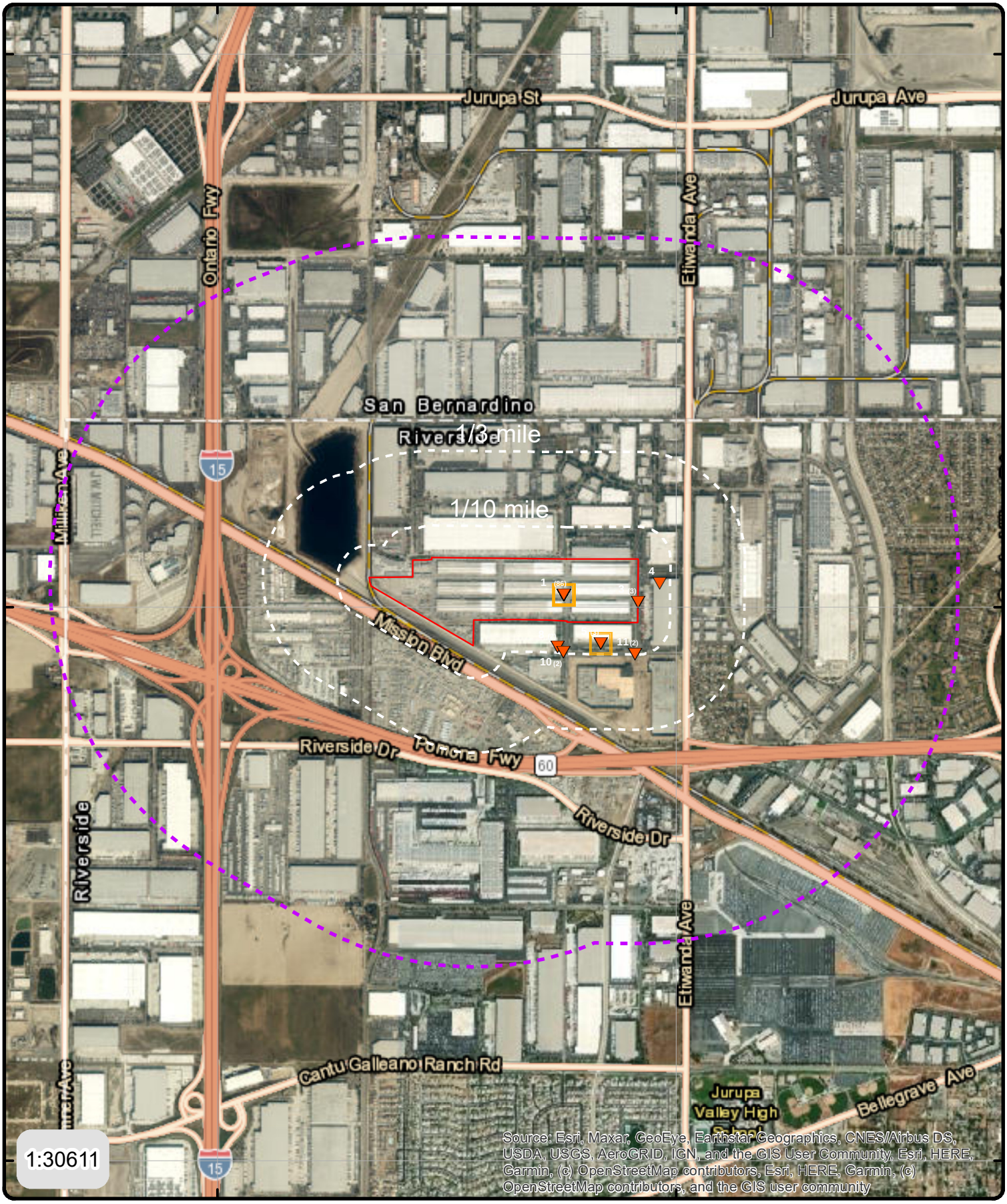

Address: 3401 Etiwanda Ave.,Jurupa Valley,CA

Order No: 21051000442v

▼ Sites with Lower Elevation

□ Leaking Tank site

■ Sites with Same Elevation

△ Sites with Higher Elevation

© ERIS Information Inc.

Detail Report

Map Key	Company/Site Name	Address	Distance (m/ft)	Elev Diff (ft)
1	1X BORDEN TRUCKING INC	3401 E ETIWANDA ST	.0 / 0.0	-1.0
	1X PACIFIC FABRIC REELS	3401 ETIWANDA		
	1X SPACE CTR MIRA LOMA INC	3401 ETIWANDA AV		
	ADAMS NEVADA EQUIPMENT CO	3401 ETIWANDA AV, BLDG 811A		
	INC DBA GILENO DISTRIBUTION	3401 ETIWANDA AVE		
	BORDEN TRUCKING INC DBA	3401 ETIWANDA AVE # 711		
	BORDEN LOGISTICS	3401 ETIWANDA AVE #731A		
	C CONSTRUCTION INC DBA BMC	3401 ETIWANDA AVE #811C		
	WEST BUILDING MATERIALS	3401 ETIWANDA AVE #921A		
	CAL CUSTOM DESIGN	3401 ETIWANDA AVE #921A ECOTECH		
	CAL CUSTOM DESIGN, INC RED-E-	CONSUMER PRODUCTS,LLC		
	K	3401 ETIWANDA AVE 502		
	CALIFORNIA CUSTOM DESIGN	3401 ETIWANDA AVE 621-B		
	CAMPBELL OIL COMPANY	3401 ETIWANDA AVE 831D		
	CARGO CATS	3401 ETIWANDA AVE 931A		
	CARGO CATS, INC.	3401 ETIWANDA AVE BLDG 621		
	CHEMSTAR	3401 ETIWANDA AVE BLDG 731D		
	CPS EXPRESS CORPORATION	3401 ETIWANDA AVE BLDG 811A		
	CPS EXPRESS INC	3401 ETIWANDA AVE BLDG 811D		
	CPS EXPRESSNA INC	3401 ETIWANDA AVE BLDG 831		
	CPS Express, Inc	3401 ETIWANDA AVE BUILDING 1011 UNITS C&D		
	DISTRIBUTION LOGISTICS	3401 ETIWANDA AVE STE 8-11A		
	MNGMNT INC	3401 ETIWANDA AVE STE 811A		
	ECOTECH CONSUMER PRODUCTS	3401 ETIWANDA AVE STE 811C		
	EDDIE ZHOU	3401 ETIWANDA AVE STE 831C		
	FRANK KAMS & ASSOC INC	3401 ETIWANDA AVE SUITE 821-A		
	G E RAILCAR REPAIR	3401 ETIWANDA AVE UNIT 911-D		
	GENERAL TELEPHONE OF CALIF	3401 ETIWANDA AVE, 502		
	GTE SCRAP YARD	3401 ETIWANDA AVE, BLDG #811-A		
	Hanes Industries	3401 ETIWANDA AVE, BLDG 1325		
	JG HADDY SALES CO DBA CPS	3401 ETIWANDA AVE, BLDG 911D		
	EXPRESS	3401 ETIWANDA AVE. BLDG. 931-D		
	JURUPA COMMUNITY SERVICES	3401 ETIWANDA AVENUE		
	DIST	3401 ETIWANDA AVENUE BUILDING 811		
	KARIS CHAM	3401 ETIWANDA ST #731D		
	KEROZAKNA INC	3401 Etiwanda Ave		
	KEYBOARD CARRIAGE INC	3401 Etiwanda Ave # 1011A		
	MCVEIGH TRANSPORT	3401 Etiwanda Ave #811C		
	MCVEIGH TRANSPORTATION	3401 Etiwanda Ave Bldg #711		
	MIRA LOMA	3401 Etiwanda Ave Bldg 1011		
	NELSON-BALL PAPER PRODUCTS	3401 Etiwanda Ave. Suite 811 D		
	NORTH AMERICAN CAR	3401 SPACE CENTER ST		
	CORPORATION			
	O'NEIL TUBE & REEL			
	O'NEILL TUBE & REEL			
	O'Neil Tube & Reel			
	ONEILL TUBE & REEL			
	PACIFIC FABRIC REELS			
	PACIFIC FABRIC REELS INC			
	PROKO INDUSTRIES, INC.			
	RHINO ATP INC			
	Riverside County Fire			
	SPACE CENTER			
	SPACE CENTER MIRA LOMA			
	SPACE CENTER MIRA LOMA, INC			
	SWIFT TRANSPORTATION			
	Space Center Mira Loma, Inc.			
	UNION PACIFIC RAILROAD			

ASTM Category: Federal RCRA non-CORRACTS TSD facilities list
Federal RCRA generators list
State and tribal equivalent CERCLIS
State and tribal leaking storage tank lists
State and Tribal registered storage tank lists
State Hazardous Waste Facilities
State and Tribal Spill sites list
Others

Vapor Encroachment Details

Impact on Target Property:	VEC does not exist
Conditions:	NPCOC and PCOC
Groundwater Flow Gradient:	
Flow is based on the following:	
Preferential Pathway:	
Geological Attributes - Hydraulic Barrier:	
Geological Attributes - Physical Barrier:	Low-permeability soil
Geological Attributes - Soil Geology:	Low-permeability soil

Comments:

Professional judgment and reasonably ascertainable information related to the TP and the area within the established AOC have not identified any known or suspected Chemical Of Concern COC-contaminated sites within the established AOC. (ASTM E2600 8.5.1.2, 8.5.1.3).

RCRA NON GEN ***PROKO INDUSTRIES, INC.*** ***3401 ETIWANDA AVE. BLDG. 931-D MIRA LOMA 91752*** ***Federal RCRA generators list***

EPA Handler ID:	CAD000625780
Gen Status Universe:	No Report
Contact Name:	ENVIRONMENTAL MANAGER
Contact Address:	3401 ETIWANDA AVE. BLDG. 931-D , , MIRA LOMA , CA, 91752 , US
Contact Phone No and Ext:	714-681-4141
Contact Email:	
Contact Country:	US
County Name:	RIVERSIDE
EPA Region:	09
Land Type:	Other
Receive Date:	19800814
Location Latitude:	
Location Longitude:	

Violation/Evaluation Summary

Note: NO RECORDS: As of Jan 2021, there are no Compliance Monitoring and Enforcement (violation) records associated with this facility (EPA ID).

Handler Summary

Importer Activity:	No
Mixed Waste Generator:	No
Transporter Activity:	No
Transfer Facility:	No
Onsite Burner Exemption:	No
Furnace Exemption:	No
Underground Injection Activity:	No
Commercial TSD:	No
Used Oil Transporter:	No

Used Oil Transfer Facility: No
Used Oil Processor: No
Used Oil Refiner: No
Used Oil Burner: No
Used Oil Market Burner: No
Used Oil Spec Marketer: No

Hazardous Waste Handler Details

Sequence No: 1
Receive Date: 19800814
Handler Name: PROKO INDUSTRIES, INC.
Source Type: Notification
Federal Waste Generator Code: N
Generator Code Description: Not a Generator, Verified

Owner/Operator Details

Owner/Operator Ind: Current Owner
Type: Private
Name: NOT REQUIRED
Date Became Current:
Date Ended Current:
Phone: 415-555-1212
Source Type: Notification
Street No:
Street 1: NOT REQUIRED
Street 2:
City: NOT REQUIRED
State: ME
Country:
Zip Code: 99999

Owner/Operator Ind: Current Operator
Type: Private
Name: NOT REQUIRED
Date Became Current:
Date Ended Current:
Phone: 415-555-1212
Source Type: Notification
Street No:
Street 1: NOT REQUIRED
Street 2:
City: NOT REQUIRED
State: ME
Country:
Zip Code: 99999

RCRA NON GEN ***NORTH AMERICAN CAR CORPORATION*** ***3401 ETIWANDA AVENUE MIRA LOMA 91752*** ***Federal RCRA generators list***

EPA Handler ID: CAD091927095
Gen Status Universe: No Report
Contact Name:
Contact Address: US
Contact Phone No and Ext:
Contact Email:
Contact Country: US
County Name: RIVERSIDE
EPA Region: 09
Land Type:
Receive Date: 19930913
Location Latitude:
Location Longitude:

Violation/Evaluation Summary

Note: NO VIOLATIONS: All of the compliance records associated with this facility (EPA ID) indicate NO VIOLATIONS; Compliance Monitoring and Enforcement table dated Jan, 2021.

Evaluation Details

Evaluation Start Date: 19910723
Evaluation Type Description: COMPLIANCE EVALUATION INSPECTION ON-SITE
Violation Short Description:
Return to Compliance Date:
Evaluation Agency: State Contractor/Grantee

Evaluation Start Date: 19910528
Evaluation Type Description: COMPLIANCE EVALUATION INSPECTION ON-SITE
Violation Short Description:
Return to Compliance Date:
Evaluation Agency: State Contractor/Grantee

Evaluation Start Date: 19910411
Evaluation Type Description: COMPLIANCE EVALUATION INSPECTION ON-SITE
Violation Short Description:
Return to Compliance Date:
Evaluation Agency: State Contractor/Grantee

Handler Summary

Importer Activity: No
Mixed Waste Generator: No
Transporter Activity: No
Transfer Facility: No
Onsite Burner Exemption: No
Furnace Exemption: No
Underground Injection Activity: No
Commercial TSD: No
Used Oil Transporter: No
Used Oil Transfer Facility: No
Used Oil Processor: No
Used Oil Refiner: No
Used Oil Burner: No
Used Oil Market Burner: No
Used Oil Spec Marketer: No

Hazardous Waste Handler Details

Sequence No: 1
Receive Date: 19800818
Handler Name: NORTH AMERICAN CAR CORPORATION
Source Type: Notification
Federal Waste Generator Code: 1
Generator Code Description: Large Quantity Generator

Hazardous Waste Handler Details

Sequence No:	1
Receive Date:	19930913
Handler Name:	NORTH AMERICAN CAR CORPORATION
Source Type:	Implementer
Federal Waste Generator Code:	N
Generator Code Description:	Not a Generator, Verified

Hazardous Waste Handler Details

Sequence No:	1
Receive Date:	19940407
Handler Name:	GE RAILCAR REPAIR
Source Type:	Annual/Biennial Report
Federal Waste Generator Code:	1
Generator Code Description:	Large Quantity Generator

Owner/Operator Details

Owner/Operator Ind:	Current Operator	***Street No:***	
Type:	Private	***Street 1:***	222 S. RIVERSIDE PLAZA
Name:	NORTH AMERICAN CAR CORPORATION	***Street 2:***	
Date Became Current:		***City:***	CITY NOT REPORTED
Date Ended Current:		***State:***	IL
Phone:	312-648-4000	***Country:***	
Source Type:	Implementer	***Zip Code:***	99999

Owner/Operator Ind:	Current Owner	***Street No:***	
Type:	Private	***Street 1:***	222 S. RIVERSIDE PLAZA
Name:	NORTH AMERICAN CAR CORPORATION	***Street 2:***	
Date Became Current:		***City:***	CHICAGO
Date Ended Current:		***State:***	IL
Phone:	312-648-4000	***Country:***	
Source Type:	Notification	***Zip Code:***	60606

Historical Handler Details

Receive Dt:	19940407
Generator Code Description:	Large Quantity Generator
Handler Name:	GE RAILCAR REPAIR

Receive Dt:	19800818
Generator Code Description:	Large Quantity Generator
Handler Name:	NORTH AMERICAN CAR CORPORATION

FINDS/FRS ***G E RAILCAR REPAIR*** ***3401 ETIWANDA AVENUE MIRA LOMA 91752-1128*** ***Others***

Registry ID:	110012430173
FIPS Code:	06065
HUC Code:	18070203

Site Type Name:	STATIONARY
Location Description:	
Supplemental Location:	
Create Date:	01-MAR-00
Update Date:	01-JUN-17
Interest Types:	HAZARDOUS AIR POLLUTANT MAJOR
SIC Codes:	
SIC Code Descriptions:	
NAICS Codes:	
NAICS Code Descriptions:	
Conveyor:	FRS-GEOCODE
Federal Facility Code:	
Federal Agency Name:	
Tribal Land Code:	
Tribal Land Name:	
Congressional Dist No:	44
Census Block Code:	060650406072100
EPA Region Code:	09
County Name:	RIVERSIDE
US/Mexico Border Ind:	
Latitude:	34.026175
Longitude:	-117.530945
Reference Point:	ENTRANCE POINT OF A FACILITY OR STATION
Coord Collection Method:	ADDRESS MATCHING-HOUSE NUMBER
Accuracy Value:	50
Datum:	NAD83
Source:	
Facility Detail Rprt URL:	https://ofmpub.epa.gov/frs_public2/fii_query_detail.disp_program_facility?p_registry_id=110012430173
Program Acronyms:	

EIS:2355911

FINDS/FRS ***NORTH AMERICAN CAR CORPORATION*** ***3401 ETIWANDA AVENUE MIRA LOMA 91752*** ***Others***

Registry ID:	110009532194
FIPS Code:	06065
HUC Code:	18070203
Site Type Name:	STATIONARY
Location Description:	
Supplemental Location:	
Create Date:	01-MAR-00
Update Date:	29-DEC-14
Interest Types:	UNSPECIFIED UNIVERSE
SIC Codes:	
SIC Code Descriptions:	
NAICS Codes:	
NAICS Code Descriptions:	
Conveyor:	FRS-GEOCODE
Federal Facility Code:	
Federal Agency Name:	
Tribal Land Code:	
Tribal Land Name:	

Congressional Dist No:	44
Census Block Code:	060650406072100
EPA Region Code:	09
County Name:	RIVERSIDE
US/Mexico Border Ind:	
Latitude:	34.026175
Longitude:	-117.530945
Reference Point:	ENTRANCE POINT OF A FACILITY OR STATION
Coord Collection Method:	ADDRESS MATCHING-HOUSE NUMBER
Accuracy Value:	50
Datum:	NAD83
Source:	
Facility Detail Rprt URL:	https://ofmpub.epa.gov/frs_public2/fii_query_detail.disp_program_facility?p_registry_id=110009532194
Program Acronyms:	

RCRAINFO:CAD091927095

FINDS/FRS ***PROKO INDUSTRIES, INC.*** ***3401 ETIWANDA AVE. BLDG. 931-D MIRA LOMA 91752*** ***Others***

Registry ID:	110009527388
FIPS Code:	06065
HUC Code:	18070203
Site Type Name:	STATIONARY
Location Description:	
Supplemental Location:	
Create Date:	01-MAR-00
Update Date:	29-DEC-14
Interest Types:	UNSPECIFIED UNIVERSE
SIC Codes:	
SIC Code Descriptions:	
NAICS Codes:	
NAICS Code Descriptions:	
Conveyor:	FRS-GEOCODE
Federal Facility Code:	
Federal Agency Name:	
Tribal Land Code:	
Tribal Land Name:	
Congressional Dist No:	44
Census Block Code:	060650406072100
EPA Region Code:	09
County Name:	RIVERSIDE
US/Mexico Border Ind:	
Latitude:	34.026175
Longitude:	-117.530945
Reference Point:	ENTRANCE POINT OF A FACILITY OR STATION
Coord Collection Method:	ADDRESS MATCHING-HOUSE NUMBER
Accuracy Value:	50
Datum:	NAD83
Source:	
Facility Detail Rprt URL:	https://ofmpub.epa.gov/frs_public2/fii_query_detail.disp_program_facility?p_registry_id=110009527388
Program Acronyms:	

RCRAINFO:CAD000625780

FINDS/FRS	***CALIFORNIA CUSTOM DESIGN***	***3401 ETIWANDA AVE BLDG 811A MIRA LOMA 91752***	***Others***

Registry ID:	110009552705
FIPS Code:	06065
HUC Code:	18070203
Site Type Name:	STATIONARY
Location Description:	
Supplemental Location:	
Create Date:	01-MAR-00
Update Date:	26-JAN-12
Interest Types:	SQG
SIC Codes:	
SIC Code Descriptions:	
NAICS Codes:	
NAICS Code Descriptions:	
Conveyor:	FRS-GEOCODE
Federal Facility Code:	
Federal Agency Name:	
Tribal Land Code:	
Tribal Land Name:	
Congressional Dist No:	44
Census Block Code:	060650406072100
EPA Region Code:	09
County Name:	RIVERSIDE
US/Mexico Border Ind:	
Latitude:	34.026175
Longitude:	-117.530945
Reference Point:	ENTRANCE POINT OF A FACILITY OR STATION
Coord Collection Method:	ADDRESS MATCHING-HOUSE NUMBER
Accuracy Value:	50
Datum:	NAD83
Source:	
Facility Detail Rprt URL:	https://ofmpub.epa.gov/frs_public2/fii_query_detail.disp_program_facility?p_registry_id=110009552705
Program Acronyms:	

RCRAINFO:CAR000014233

RIVERSIDE LOP	***Space Center Mira Loma, Inc.***	***3401 Etiwanda Ave Mira Loma***	***State and tribal leaking storage tank lists***

Site ID:	90640	***Closed Code:***	Y
Status Code:	9	***Closed Desc:***	CLOSED SITE
Status Desc:	CLOSED/ACTION COMPLETED	***Employee:***	Whitehead
Case Type Code:	U		
Case Type Desc:	UNDEFINED		

DELISTED COUNTY	***CPS Express, Inc***	***3401 Etiwanda Ave # 1011A Mira Loma 91752***	***State and tribal leaking storage tank lists***

Original Source Facility ID:
Original Source Name: Riverside County Disclosure Facility List
Record Date: 08-Jul-2014

RIVERSIDE HZH	***O'Neil Tube & Reel***	***3401 Etiwanda Ave #811C Jurupa Valley 91752***	***Others***

RIVERSIDE HWG	***O'Neil Tube & Reel***	***3401 Etiwanda Ave #811C Jurupa Valley 91752***	***Others***

LUST	***SPACE CENTER MIRA LOMA***	***3401 ETIWANDA AVE MIRA LOMA 91752***	***State and tribal leaking storage tank lists***

Global ID: T0606500200
Status: COMPLETED - CASE CLOSED
Status Date: 1/2/1991
Case Type: LUST CLEANUP SITE
County: RIVERSIDE
Latitude: 34.0261256
Longitude: -117.5244479
Date Source: LUST Cleanup Sites from GeoTracker Search; LUST Cleanup Sites from GeoTracker Cleanup Sites Data Download

LUST Cleanup Sites from GeoTracker Cleanup Sites Data Download - Facilities Detail

RB Case No: 083301605T
Local Case No: 90640
Begin Date: 6/22/1990
Lead Agency: RIVERSIDE COUNTY LOP
Local Agency: RIVERSIDE COUNTY LOP
CUF Case: NO
Potential COC: Gasoline
How Discovered: Tank Closure
Stop Method:
Stop Description:
Case Worker: RIV
File Location:
Potential Media of Concern: Soil
How Discovered Description:
Calwater Watershed Name: Santa Ana River - Middle Santa Ana River - Chino (Split) (801.21)
DWR GW Subbasin Name: Upper Santa Ana Valley - Chino (8-002.01)
Disadvantaged Community:
Site History:

LUST Cleanup Sites from GeoTracker Cleanup Sites Data Download - Regulatory Activity

Action Type: Other
Date : 7/19/1990
Action: Leak Reported

Action Type: Other
Date : 6/22/1990
Action: Leak Stopped

Action Type: Other
Date : 6/22/1990

Action: Leak Discovery

LUST Cleanup Sites from GeoTracker Cleanup Sites Data Download - Regulatory Contacts

Contact Type:	Local Agency Caseworker	***Address:***	3880 LEMON ST SUITE 200
Contact Name:	Riverside County LOP	***Email:***	
City:	RIVERSIDE	***Phone No:***	9519558980
Organization Name:	RIVERSIDE COUNTY LOP		

LUST Cleanup Sites from GeoTracker Cleanup Sites Data Download - Status History

Status: Completed - Case Closed
Status Date: 1/2/1991

Status: Open - Site Assessment
Status Date: 7/30/1990

Status: Open - Case Begin Date
Status Date: 6/22/1990

LUST Sites from GeoTracker Search - Regulatory Profile

Site Facility Name:	SPACE CENTER MIRA LOMA	***Potential COC:***	GASOLINE
Site Facility Type:	LUST CLEANUP SITE	***Facility Type:***	
Cleanup Status:	COMPLETED - CASE CLOSED	***Composting Method:***	
Project Status:		***Address:***	3401 ETIWANDA AVE
WDR Place Type:		***City:***	MIRA LOMA
WDR File:		***Zip:***	91752
WDR Order:		***County:***	RIVERSIDE
CUF Priority Assig:		***CUF Claim:***	
CUF Amount Paid:			
File Location:			

Designated Beneficial Use: MUN, AGR, IND, PROC - Note: Also incl parts of 481.21 and 481.23 (R4).
Project Oversight Agencies:
Report Link: https://geotracker.waterboards.ca.gov/profile_report?global_id=T0606500200
Cleanup Status Detail: COMPLETED - CASE CLOSED AS OF 1/2/1991
Cleanup History Link: https://geotracker.waterboards.ca.gov/profile_report_include?global_id=T0606500200&tabname=regulatoryhistory
Potential Media of Concern: SOIL
User Defined Beneficial Use:
DWR GW Sub Basin: Upper Santa Ana Valley - Chino (8-002.01)
Calwater Watershed Name: Santa Ana River - Middle Santa Ana River - Chino (Split) (801.21)
Post Closure Site Management:
Future Land Use:
Cleanup Oversight Agencies: RIVERSIDE COUNTY LOP (LEAD) - CASE #: 90640
CASEWORKER: Riverside County LOP
SANTA ANA RWQCB (REGION 8) - CASE #: 083301605T
Gndwater Monitoring Freque:
Designated Beneficial Use Desc: Municipal and Domestic Supply, Agricultural Supply, Industrial Service Supply, Industrial Process Supply - Note: Also incl parts of 481.21 and 481.23 (R4).
Site History:

No site history available

LUST Sites from GeoTracker Search - Cleanup Status History

Status: Completed - Case Closed
Date : 1/2/1991

Status: Open - Site Assessment
Date : 7/30/1990

Status: Open - Case Begin Date
Date : 6/22/1990

LUST Sites from GeoTracker Search - Regulatory Activities (as of Feb 27, 2021)

Action Type: Leak Action
Action Date: 7/19/1990
Received Issue Date:
Action: Leak Reported
Doc Link:
Title Description Comments:

Action Type: Leak Action
Action Date: 6/22/1990
Received Issue Date:
Action: Leak Discovery
Doc Link:
Title Description Comments:

Action Type: Leak Action
Action Date: 6/22/1990
Received Issue Date:
Action: Leak Stopped
Doc Link:
Title Description Comments:

ENVIROSTOR ***NORTH AMERICAN CAR CORPORATION*** ***3401 ETIWANDA AVENUE MIRA LOMA 917570000*** ***State and tribal equivalent CERCLIS***

Estor/EPA ID: CAD091927095
Site Code:
Nat Priority List:
APN:
Census Tract:
Site Type: PROTECTIVE FILER
Address Description: 3401 ETIWANDA AVENUE
Office:
Special Program:
Funding:
Cleanup Status:
Cleanup Oversight Agencies:
School District:
Past Use that Caused Contam:

Assembly District: 60
Senate District: 31
Permit Renewal Lead:
Public Partici Spclst:
Project Manager:
County: RIVERSIDE
Latitude: 34.024496
Longitude: -117.525583
Acres:
Supervisor:

Potential Media Affected:
Potential Contamin of Concern:

Site History:

NO FACILITY HISTORY HAS BEEN ENTERED FOR THIS SITE

Status: PROTECTIVE FILER
A2 Program Type: HAZ WASTE
CalEnviroScreen Score: 76-80%
Summary Link: http://www.envirostor.dtsc.ca.gov/public/hwmp_profile_report?global_id=CAD091927095

Permit Units - Completed Activities

Unit: NO PERMIT ACTIVITIES HAVE BEEN COMPLETED FOR THIS SITE
Event Description:
Date:
Doc Link:

Units Undergoing Closure

Unit: NO PERMIT ACTIVITIES HAVE BEEN COMPLETED FOR THIS SITE
Event Description:
Date:
Doc Link:

HWP ***NORTH AMERICAN CAR CORPORATION*** ***3401 ETIWANDA AVENUE MIRA LOMA 917570000*** ***State Hazardous Waste Facilities***

Estor/EPA ID: CAD091927095
Site Code:
Nat Priority List:
Acres:
Special Program:
Funding:
Assembly District: 60
Senate District: 31
School District:
APN:
Cleanup Status:
Cleanup Oversight Agencies:
Site Type: PROTECTIVE FILER
Office:
Past Use that Caused Contam:
Potential Media Affected:
Potential Contamin of Concern:

Permit Renewal Lead:
Project Manager:
Supervisor:
Public Partici Spclst:
Census Tract:
County: RIVERSIDE
Latitude: 34.024496
Longitude: -117.525583

Site History:

NO FACILITY HISTORY HAS BEEN ENTERED FOR THIS SITE

Status: PROTECTIVE FILER
Program Type: HAZ WASTE
CalEnviroScreen Score: 76-80%

Summary Link: http://www.envirostor.dtsc.ca.gov/public/hwmp_profile_report?global_id=CAD091927095

Permit Units - Completed Activities

Unit: NO PERMIT ACTIVITIES HAVE BEEN COMPLETED FOR THIS SITE
Event Description:
Date:
Doc Link:

Units Undergoing Closure

Unit: NO PERMIT ACTIVITIES HAVE BEEN COMPLETED FOR THIS SITE
Event Description:
Date:
Doc Link:

CHMIRS ***Riverside County Fire*** ***3401 Etiwanda Ave. Suite 811 D Mira Loma*** ***State and Tribal Spill sites list***

Control No:
Notified Date Time:
County: Riverside County
URL:
Notified Date: 7/17/200402:10:32 AM
Year: 2004

HHSS ***CAMPBELL OIL COMPANY*** ***3401 ETIWANDA AVE 502 MIRA LOMA 91752*** ***State and Tribal registered storage tank lists***

County:
Pdf File Url: http://geotracker.waterboards.ca.gov/ustpdfs/pdf/0001f9b7.pdf

---

RIVERSIDE HZH ***CPS Express, Inc*** ***3401 Etiwanda Ave Bldg #711 Jurupa Valley 91752*** ***Others***

HAZNET ***1X SPACE CTR MIRA LOMA INC*** ***3401 ETIWANDA AVE MIRA LOMA 917520000*** ***Others***

SIC Code:
NAICS Code:
EPA ID: cac002413303
Create Date: 3/15/2002
Fac Act Ind: No
Inact Date: 2/19/2004
County Code: 33
County Name: Riverside
Mail Name:
Mailing Addr 1: 3401 ETIWANDA AVE
Mailing Addr 2:
Owner Fax:
Mailing City: MIRA LOMA
Mailing State: CA
Mailing Zip: 917520000
Region Code: 4
Owner Name: Space Ctr
Owner Addr 1: 3401 ETIWANDA AVE
Owner Addr 2:
Owner City: MIRA LOMA
Owner State: CA
Owner Zip: 917520000
Owner Phone: 9096855271

Contact Information

--	--
Contact Name:	David Johnson
Street Address 1:	3401 ETIWANDA AVE
Street Address 2:	
City:	MIRA LOMA
State:	CA
Zip:	917520000
Phone:	9098628300
--	--

HAZNET ***CPS EXPRESS INC*** ***3401 E ETIWANDA ST MIRA LOMA 91752*** ***Others***

SIC Code:		**Mailing City:**	MIRA LOMA
NAICS Code:		**Mailing State:**	CA
EPA ID:	CAC002567425	**Mailing Zip:**	91752
Create Date:	7/9/2003	**Region Code:**	4
Fac Act Ind:	No	**Owner Name:**	CPS EXPRESS INC
Inact Date:	1/6/2004	**Owner Addr 1:**	3401 E ETIWANDA ST BLDG 1011
County Code:	33	**Owner Addr 2:**	
County Name:	Riverside	**Owner City:**	MIRA LOMA
Mail Name:		**Owner State:**	CA
Mailing Addr 1:	3401 E ETIWANDA ST BLDG 1011	**Owner Zip:**	91752
Mailing Addr 2:		**Owner Phone:**	9096851041
Owner Fax:			

Contact Information

--	--
Contact Name:	DON BULLOCK
Street Address 1:	3401 E ETIWANDA ST BLDG 1011
Street Address 2:	
City:	MIRA LOMA
State:	CA
Zip:	91752
Phone:	9096851041
--	--
--	--

Tanner Information

--	--
Generator EPA ID:	CAC002567425
Generator County Code:	33
Generator County:	Riverside
TSD EPA ID:	CAD099452708
TSD County Code:	19
TSD County:	Los Angeles
State Waste Code:	221
State Waste Code Desc.:	Waste oil and mixed oil
Method Code:	H039
Method Description:	OTHER RECOVERY OF RECLAMATION FOR REUSE INCLUDING ACID REGENERATION, ORGANICS RECOVERY ECT
Tons:	1.14
Year:	2011
--	--
Generator EPA ID:	CAC002567425

Generator County Code:	33
Generator County:	Riverside
TSD EPA ID:	CAT080013352
TSD County Code:	19
TSD County:	Los Angeles
State Waste Code:	741
State Waste Code Desc.:	Liquids with halogenated organic compounds >= 1,000 Mg./L
Method Code:	R01
Method Description:	Recycler
Tons:	0.3336
Year:	2003
--	--

HAZNET ***SWIFT TRANSPORTATION*** ***3401 SPACE CENTER ST MIRA LOMA 000000000*** ***Others***

SIC Code:		***Mailing City:***	PHOENIX
NAICS Code:		***Mailing State:***	AZ
EPA ID:	CAC002174369	***Mailing Zip:***	850389243
Create Date:	3/16/1999	***Region Code:***	4
Fac Act Ind:	No	***Owner Name:***	SWIFT TRANSPORTATION
Inact Date:	10/25/2000	***Owner Addr 1:***	PO BOX 29243
County Code:	33	***Owner Addr 2:***	
County Name:	Riverside	***Owner City:***	PHOENIX
Mail Name:		***Owner State:***	AZ
Mailing Addr 1:	PO BOX 29243	***Owner Zip:***	850389243
Mailing Addr 2:		***Owner Phone:***	8002794382
Owner Fax:			

Contact Information

--	--
Contact Name:	FRED BALEN
Street Address 1:	PO BOX 29243
Street Address 2:	
City:	PHOENIX
State:	AZ
Zip:	850389243
Phone:	8002794382
--	--
--	--

Tanner Information

--	--
Generator EPA ID:	CAC002174369
Generator County Code:	33
Generator County:	Riverside
TSD EPA ID:	CAD000088252
TSD County Code:	19
TSD County:	Los Angeles
State Waste Code:	611
State Waste Code Desc.:	Contaminated soil from site clean-up
Method Code:	H01
Method Description:	Transfer station
Tons:	16.856
Year:	1996

--	--
Generator EPA ID:	CAC002174369
Generator County Code:	33
Generator County:	Riverside
TSD EPA ID:	CAD000088252
TSD County Code:	19
TSD County:	Los Angeles
State Waste Code:	611
State Waste Code Desc.:	Contaminated soil from site clean-up
Method Code:	H01
Method Description:	Transfer station
Tons:	8.428
Year:	1999
--	--

HAZNET ***CHEMSTAR*** ***3401 ETIWANDA AVE UNIT 911-D MIRA LOMA 91752*** ***Others***

SIC Code:	3087	**Mailing City:**	CORONA
NAICS Code:	325991	**Mailing State:**	CA
EPA ID:	CAL000278033	**Mailing Zip:**	92881
Create Date:	1/12/2004 11:49:50 AM	**Region Code:**	4
Fac Act Ind:	No	**Owner Name:**	RICK KULJIAN
Inact Date:	6/22/2006	**Owner Addr 1:**	1148 CALIFORNIA AVE
County Code:	33	**Owner Addr 2:**	
County Name:	Riverside	**Owner City:**	CORONA
Mail Name:		**Owner State:**	CA
Mailing Addr 1:	1148 CALIFORNIA AVE	**Owner Zip:**	92881
Mailing Addr 2:		**Owner Phone:**	9517356522
Owner Fax:			

Contact Information

--	--
Contact Name:	RICK KULJIAN
Street Address 1:	1148 CALIFORNIA AVE
Street Address 2:	
City:	CORONA
State:	CA
Zip:	92881
Phone:	9097356522
--	--
--	--

Tanner Information

--	--
Generator EPA ID:	CAL000278033
Generator County Code:	33
Generator County:	Riverside
TSD EPA ID:	CAT080013352
TSD County Code:	19
TSD County:	Los Angeles
State Waste Code:	134
State Waste Code Desc.:	Aqueous solution with total organic residues less than 10 percent
Method Code:	R01
Method Description:	Recycler

Tons:	0.1092
Year:	2005
--	--
Generator EPA ID:	CAL000278033
Generator County Code:	33
Generator County:	Riverside
TSD EPA ID:	AZR000002428
TSD County Code:	99
TSD County:	Unknown
State Waste Code:	343
State Waste Code Desc.:	Unspecified organic liquid mixture
Method Code:	D80
Method Description:	Disposal, landfill
Tons:	8.5
Year:	2004
--	--

HAZNET ***CPS EXPRESS CORPORATION*** ***3401 ETIWANDA AVE 621-B MIRA LOMA 917520000*** ***Others***

SIC Code:		***Mailing City:***	MIRA LOMA
NAICS Code:		***Mailing State:***	CA
EPA ID:	CAC002320369	***Mailing Zip:***	617520000
Create Date:	9/13/2000	***Region Code:***	4
Fac Act Ind:	No	***Owner Name:***	CPS EXPRESS CORPORATION
Inact Date:	6/11/2001	***Owner Addr 1:***	PO BOX 248
County Code:	33	***Owner Addr 2:***	
County Name:	Riverside	***Owner City:***	MIRA LOMA
Mail Name:		***Owner State:***	CA
Mailing Addr 1:	PO BOX 248	***Owner Zip:***	617520000
Mailing Addr 2:		***Owner Phone:***	0000000000
Owner Fax:			

Contact Information

--	--
Contact Name:	JIM SMERBER/ MGR
Street Address 1:	PO BOX 248
Street Address 2:	
City:	MIRA LOMA
State:	CA
Zip:	617520000
Phone:	9092371606
--	--
--	--

Tanner Information

--	--
Generator EPA ID:	CAC002320369
Generator County Code:	33
Generator County:	Riverside
TSD EPA ID:	CAT080013352
TSD County Code:	19
TSD County:	Los Angeles
State Waste Code:	223
State Waste Code Desc.:	Unspecified oil-containing waste

Method Code:	R01
Method Description:	Recycler
Tons:	2.2935
Year:	2000
--	--
Generator EPA ID:	CAC002320369
Generator County Code:	33
Generator County:	Riverside
TSD EPA ID:	CAT080033681
TSD County Code:	19
TSD County:	Los Angeles
State Waste Code:	343
State Waste Code Desc.:	Unspecified organic liquid mixture
Method Code:	T01
Method Description:	Treatment, tank
Tons:	0.187
Year:	2000
--	--
Generator EPA ID:	CAC002320369
Generator County Code:	33
Generator County:	Riverside
TSD EPA ID:	CAT080033681
TSD County Code:	19
TSD County:	Los Angeles
State Waste Code:	352
State Waste Code Desc.:	Other organic solids
Method Code:	D80
Method Description:	Disposal, landfill
Tons:	0.7
Year:	2000
--	--

HAZNET ***O'NEILL TUBE & REEL*** ***3401 ETIWANDA AVE STE 811C MIRA LOMA 91752*** ***Others***

SIC Code:	2671,9999	***Mailing City:***	MIRA LOMA
NAICS Code:	326112,99999	***Mailing State:***	CA
EPA ID:	CAL000348808	***Mailing Zip:***	917520000
Create Date:	12/17/2009	***Region Code:***	4
Fac Act Ind:	Yes	***Owner Name:***	REMY O'NEILL
Inact Date:		***Owner Addr 1:***	6135 CAVALLERI RD
County Code:	33	***Owner Addr 2:***	
County Name:	Riverside	***Owner City:***	MALIBU
Mail Name:		***Owner State:***	CA
Mailing Addr 1:	3401 ETIWANDA AVE STE 811C	***Owner Zip:***	902654015
Mailing Addr 2:		***Owner Phone:***	3104579107
Owner Fax:	0000000000		

Contact Information

--	--
Contact Name:	TORI LAYNE
Street Address 1:	3401 ETIWANDA AVE STE 811C
Street Address 2:	
City:	MIRA LOMA

State:	CA
Zip:	91752
Phone:	9513608600
--	--
--	--
Tanner Information	
--	--
Generator EPA ID:	CAL000348808
Generator County Code:	33
Generator County:	Riverside
TSD EPA ID:	CAD097030993
TSD County Code:	19
TSD County:	Los Angeles
State Waste Code:	352
State Waste Code Desc.:	Other organic solids
Method Code:	H141
Method Description:	STORAGE, BULKING, AND/OR TRANSFER OFF SITE--NO TREATMENT/REOVERY (H010-H129) OR (H131-H135)
Tons:	0.15
Year:	2012
--	--
Generator EPA ID:	CAL000348808
Generator County Code:	33
Generator County:	Riverside
TSD EPA ID:	CAD097030993
TSD County Code:	19
TSD County:	Los Angeles
State Waste Code:	352
State Waste Code Desc.:	Other organic solids
Method Code:	H141
Method Description:	STORAGE, BULKING, AND/OR TRANSFER OFF SITE--NO TREATMENT/REOVERY (H010-H129) OR (H131-H135)
Tons:	0.05
Year:	2013
--	--
Generator EPA ID:	CAL000348808
Generator County Code:	33
Generator County:	Riverside
TSD EPA ID:	CAD097030993
TSD County Code:	19
TSD County:	Los Angeles
State Waste Code:	352
State Waste Code Desc.:	Other organic solids
Method Code:	H141
Method Description:	STORAGE, BULKING, AND/OR TRANSFER OFF SITE--NO TREATMENT/REOVERY (H010-H129) OR (H131-H135)
Tons:	0.15
Year:	2015
--	--

HAZNET ***ADAMS NEVADA EQUIPMENT CO INC DBA GILENO DISTRIBUTION*** ***3401 ETIWANDA AVE BLDG 731D JURUPA VALLEY 917521128*** ***Others***

SIC Code:	4212	***Mailing City:***	JURUPA VALLEY
NAICS Code:	562119	***Mailing State:***	CA

EPA ID:	CAL000408792	***Mailing Zip:***	917521128
Create Date:	7/27/2015 11:04:53 AM	***Region Code:***	4
Fac Act Ind:	Yes	***Owner Name:***	TODD GILENO
Inact Date:		***Owner Addr 1:***	3401 ETIWANDA AVE BLDG 731D
County Code:	33	***Owner Addr 2:***	
County Name:	Riverside	***Owner City:***	JURUPA VALLEY
Mail Name:		***Owner State:***	CA
Mailing Addr 1:	3401 ETIWANDA AVE BLDG 731D	***Owner Zip:***	917521128
Mailing Addr 2:		***Owner Phone:***	9513607721
Owner Fax:	9513607700		

Contact Information

--	--
Contact Name:	TRACY PFAFF
Street Address 1:	3401 ETIWANDA AVE BLDG 731D
Street Address 2:	
City:	JURUPA VALLEY
State:	CA
Zip:	917521128
Phone:	9513607721
--	--

HAZNET ***SPACE CENTER MIRA LOMA*** ***3401 ETIWANDA AVE BLDG 811D MIRA LOMA 917521128*** ***Others***

SIC Code:		***Mailing City:***	MIRA LOMA
NAICS Code:		***Mailing State:***	CA
EPA ID:	CAC002688125	***Mailing Zip:***	917520000
Create Date:	3/13/2012	***Region Code:***	4
Fac Act Ind:	No	***Owner Name:***	SPACE CENTER MIRA LOMA
Inact Date:	9/10/2012	***Owner Addr 1:***	3401 ETIWANDA AVE
County Code:	33	***Owner Addr 2:***	
County Name:	Riverside	***Owner City:***	MIRA LOMA
Mail Name:		***Owner State:***	CA
Mailing Addr 1:	3401 ETIWANDA AVE	***Owner Zip:***	917521128
Mailing Addr 2:		***Owner Phone:***	9516855221
Owner Fax:			

Contact Information

--	--
Contact Name:	PATTY JETT
Street Address 1:	3401 ETIWANDA AVE
Street Address 2:	
City:	MIRA LOMA
State:	CA
Zip:	917521128
Phone:	9516855221
--	--
--	--

Tanner Information

--	--
Generator EPA ID:	CAC002688125
Generator County Code:	33
Generator County:	Riverside

TSD EPA ID: TXD077603371
TSD County Code: 99
TSD County: Unknown
State Waste Code: 213
State Waste Code Desc.: Hydrocarbon solvents (benzene, hexane, Stoddard, Etc.)
Method Code: H061
Method Description: FUEL BLENDING PRIOR TO ENERGY RECOVERY AT ANOTHER SITE
Tons: 0.075
Year: 2012
-- --
Generator EPA ID: CAC002688125
Generator County Code: 33
Generator County: Riverside
TSD EPA ID: TXD077603371
TSD County Code: 99
TSD County: Unknown
State Waste Code: 342
State Waste Code Desc.: Organic liquids with metals (see 121)
Method Code: H061
Method Description: FUEL BLENDING PRIOR TO ENERGY RECOVERY AT ANOTHER SITE
Tons: 0.025
Year: 2012
-- --
Generator EPA ID: CAC002688125
Generator County Code: 33
Generator County: Riverside
TSD EPA ID: NVT330010000
TSD County Code: 99
TSD County: Unknown
State Waste Code: 352
State Waste Code Desc.: Other organic solids
Method Code: H039
Method Description: OTHER RECOVERY OF RECLAMATION FOR REUSE INCLUDING ACID REGENERATION, ORGANICS RECOVERY ECT
Tons: 0.075
Year: 2012
-- --
Generator EPA ID: CAC002688125
Generator County Code: 33
Generator County: Riverside
TSD EPA ID: TXD077603371
TSD County Code: 99
TSD County: Unknown
State Waste Code: 491
State Waste Code Desc.: Unspecified sludge waste
Method Code: H061
Method Description: FUEL BLENDING PRIOR TO ENERGY RECOVERY AT ANOTHER SITE
Tons: 0.25
Year: 2012
-- --
Generator EPA ID: CAC002688125
Generator County Code: 33
Generator County: Riverside
TSD EPA ID: NVT330010000

TSD County Code:	99
TSD County:	Unknown
State Waste Code:	541
State Waste Code Desc.:	Photochemicals/photoprocessing waste
Method Code:	H039
Method Description:	OTHER RECOVERY OF RECLAMATION FOR REUSE INCLUDING ACID REGENERATION, ORGANICS RECOVERY ECT
Tons:	0.02
Year:	2012
--	--
Generator EPA ID:	CAC002688125
Generator County Code:	33
Generator County:	Riverside
TSD EPA ID:	NVT330010000
TSD County Code:	99
TSD County:	Unknown
State Waste Code:	541
State Waste Code Desc.:	Photochemicals/photoprocessing waste
Method Code:	H132
Method Description:	LANDFILL OR SURFACE IMPOUNDMENT THAT WILL BE CLOSED AS LANDFILL(TO INCLUDE ON-SITE TREATMENT AND/OR STABILIZATION)
Tons:	0.01
Year:	2012
--	--
Generator EPA ID:	CAC002688125
Generator County Code:	33
Generator County:	Riverside
TSD EPA ID:	TXD077603371
TSD County Code:	99
TSD County:	Unknown
State Waste Code:	541
State Waste Code Desc.:	Photochemicals/photoprocessing waste
Method Code:	H141
Method Description:	STORAGE, BULKING, AND/OR TRANSFER OFF SITE--NO TREATMENT/REOVERY (H010-H129) OR (H131-H135)
Tons:	0.075
Year:	2012
--	--
Generator EPA ID:	CAC002688125
Generator County Code:	33
Generator County:	Riverside
TSD EPA ID:	NVT330010000
TSD County Code:	99
TSD County:	Unknown
State Waste Code:	
State Waste Code Desc.:	
Method Code:	H039
Method Description:	OTHER RECOVERY OF RECLAMATION FOR REUSE INCLUDING ACID REGENERATION, ORGANICS RECOVERY ECT
Tons:	0.025
Year:	2012
--	--

SIC Code:	8742	***Mailing City:***	BOISE
NAICS Code:	541614	***Mailing State:***	ID
EPA ID:	CAL000336775	***Mailing Zip:***	837070106
Create Date:	9/26/2008 2:22:47 PM	***Region Code:***	4
Fac Act Ind:	No	***Owner Name:***	C CONSTRUCTION INC
Inact Date:	4/23/2010	***Owner Addr 1:***	3401 ETIWANDA AVE STE 831C
County Code:	33	***Owner Addr 2:***	
County Name:	Riverside	***Owner City:***	MIRA LOMA
Mail Name:		***Owner State:***	CA
Mailing Addr 1:	PO BOX 70006	***Owner Zip:***	917521115
Mailing Addr 2:		***Owner Phone:***	9516858838
Owner Fax:	9516814203		

Contact Information

--	--
Contact Name:	SERGIO MORA EXT 232
Street Address 1:	3401 ETIWANDA AVE STE 831C
Street Address 2:	
City:	MIRA LOMA
State:	CA
Zip:	917521115
Phone:	9516858838
--	--

HAZNET ***KEYBOARD CARRIAGE INC*** ***3401 ETIWANDA ST #731D MIRA LOMA 927510000*** ***Others***

SIC Code:	4226	***Mailing City:***	ELIZABETHTOWN
NAICS Code:	49311	***Mailing State:***	KY
EPA ID:	CAL000223453	***Mailing Zip:***	427020000
Create Date:	5/31/2001	***Region Code:***	4
Fac Act Ind:	No	***Owner Name:***	KEYBOARD CARRIAGE INC
Inact Date:	6/30/2012	***Owner Addr 1:***	3401 ETIWANDA ST STE 731D
County Code:	33	***Owner Addr 2:***	
County Name:	Riverside	***Owner City:***	MIRA LOMA
Mail Name:		***Owner State:***	CA
Mailing Addr 1:	PO BOX 625	***Owner Zip:***	927510000
Mailing Addr 2:		***Owner Phone:***	0000000000
Owner Fax:	0000000000		

Contact Information

--	--
Contact Name:	JOE GAY / DIRECTOR OF SAFETY
Street Address 1:	PO BOX 625
Street Address 2:	
City:	ELIZABETHTOWN
State:	KY
Zip:	427020000
Phone:	2707375797
--	--

HAZNET ***SPACE CENTER*** ***3401 ETIWANDA AVE MIRA LOMA 91752*** ***Others***

SIC Code:	7538	***Mailing City:***	MIRA LOMA
NAICS Code:	811111	***Mailing State:***	CA
EPA ID:	CAL000248557	***Mailing Zip:***	917520000
Create Date:	3/22/2002 3:47:22 PM	***Region Code:***	4
Fac Act Ind:	No	***Owner Name:***	SPACE CENTER
Inact Date:	6/30/2004	***Owner Addr 1:***	3401 ETIWANDA AVE LEASING OFFICE
County Code:	33	***Owner Addr 2:***	
County Name:	Riverside	***Owner City:***	MIRA LOMA
Mail Name:	SPACE CENTER MIRA LOMA, INC	***Owner State:***	CA
Mailing Addr 1:	3401 ETIWANDA AVENUE	***Owner Zip:***	917520000
Mailing Addr 2:		***Owner Phone:***	9096855221
Owner Fax:			

Contact Information

--	--
Contact Name:	TOM CRUIKSHANK
Street Address 1:	3401 ETIWANDA AVE
Street Address 2:	
City:	MIRA LOMA
State:	CA
Zip:	91752
Phone:	9096855221
--	--
--	--

Tanner Information

--	--
Generator EPA ID:	CAL000248557
Generator County Code:	33
Generator County:	Riverside
TSD EPA ID:	CAT080033681
TSD County Code:	19
TSD County:	Los Angeles
State Waste Code:	133
State Waste Code Desc.:	Aqueous solution with total organic residues 10 percent or more
Method Code:	R01
Method Description:	Recycler
Tons:	0.1251
Year:	2004
--	--
Generator EPA ID:	CAL000248557
Generator County Code:	33
Generator County:	Riverside
TSD EPA ID:	CAT000613927
TSD County Code:	36
TSD County:	San Bernardino
State Waste Code:	134
State Waste Code Desc.:	Aqueous solution with total organic residues less than 10 percent
Method Code:	H01
Method Description:	Transfer station
Tons:	0.0168
Year:	2002
--	--
Generator EPA ID:	CAL000248557
Generator County Code:	33

Generator County: Riverside
TSD EPA ID: CAT000613927
TSD County Code: 36
TSD County: San Bernardino
State Waste Code: 134
State Waste Code Desc.: Aqueous solution with total organic residues less than 10 percent
Method Code: H01
Method Description: Transfer station
Tons: 0.0336
Year: 2003
-- --
Generator EPA ID: CAL000248557
Generator County Code: 33
Generator County: Riverside
TSD EPA ID: CAT080033681
TSD County Code: 19
TSD County: Los Angeles
State Waste Code: 181
State Waste Code Desc.: Other inorganic solid waste
Method Code: D80
Method Description: Disposal, landfill
Tons: 0.0375
Year: 2004
-- --
Generator EPA ID: CAL000248557
Generator County Code: 33
Generator County: Riverside
TSD EPA ID: CAT080033681
TSD County Code: 19
TSD County: Los Angeles
State Waste Code: 291
State Waste Code Desc.: Latex waste
Method Code: D80
Method Description: Disposal, landfill
Tons: 0.9
Year: 2004
-- --
Generator EPA ID: CAL000248557
Generator County Code: 33
Generator County: Riverside
TSD EPA ID: CAD008302903
TSD County Code: 19
TSD County: Los Angeles
State Waste Code: 343
State Waste Code Desc.: Unspecified organic liquid mixture
Method Code: R01
Method Description: Recycler
Tons: 0.1
Year: 2004
-- --
Generator EPA ID: CAL000248557
Generator County Code: 33
Generator County: Riverside
TSD EPA ID: CAT080033681

TSD County Code:	19
TSD County:	Los Angeles
State Waste Code:	352
State Waste Code Desc.:	Other organic solids
Method Code:	D80
Method Description:	Disposal, landfill
Tons:	1.35
Year:	2004
--	--
Generator EPA ID:	CAL000248557
Generator County Code:	33
Generator County:	Riverside
TSD EPA ID:	CAD008302903
TSD County Code:	19
TSD County:	Los Angeles
State Waste Code:	352
State Waste Code Desc.:	Other organic solids
Method Code:	H01
Method Description:	Transfer station
Tons:	0.25
Year:	2004
--	--

HAZNET ***MCVEIGH TRANSPORT*** ***3401 ETIWANDA*** ***Others***
MIRA LOMA 917520000

SIC Code:		***Mailing City:***	MIRA LOMA
NAICS Code:		***Mailing State:***	CA
EPA ID:	CAL000028501	***Mailing Zip:***	917520000
Create Date:	5/10/1990	***Region Code:***	4
Fac Act Ind:	No	***Owner Name:***	MCVEIGH BILL
Inact Date:	11/28/1994	***Owner Addr 1:***	--
County Code:	33	***Owner Addr 2:***	
County Name:	Riverside	***Owner City:***	--
Mail Name:		***Owner State:***	99
Mailing Addr 1:	3401 ETIWANDA	***Owner Zip:***	--
Mailing Addr 2:		***Owner Phone:***	0000000000
Owner Fax:			

Contact Information

--	--
Contact Name:	UNDELIVERABLE SURVEY 11-28-94
Street Address 1:	94 LC
Street Address 2:	
City:	--
State:	99
Zip:	--
Phone:	--
--	--

HAZNET ***GENERAL TELEPHONE OF CALIF*** ***3401 ETIWANDA AVE*** ***Others***
MIRA LOMA 917520000

SIC Code:		***Mailing City:***	CHINO

NAICS Code:		***Mailing State:***	CA
EPA ID:	CAX000225128	***Mailing Zip:***	917100000
Create Date:	3/8/1985	***Region Code:***	4
Fac Act Ind:	No	***Owner Name:***	MARTY SMITH
Inact Date:	4/30/1986	***Owner Addr 1:***	--
County Code:	33	***Owner Addr 2:***	
County Name:	Riverside	***Owner City:***	--
Mail Name:		***Owner State:***	99
Mailing Addr 1:	JACKIE MCCORMICK	***Owner Zip:***	--
Mailing Addr 2:		***Owner Phone:***	7146276326
Owner Fax:			

Contact Information

--	--
Contact Name:	INACTIVE PER SURVEY 12-22-94
Street Address 1:	LH
Street Address 2:	
City:	--
State:	99
Zip:	--
Phone:	7149834251
--	--

HAZNET ***CARGO CATS, INC.*** ***3401 ETIWANDA AVE MIRA LOMA 917521128*** ***Others***

SIC Code:	9999	***Mailing City:***	MIRA LOMA
NAICS Code:	99999	***Mailing State:***	CA
EPA ID:	CAC002710470	***Mailing Zip:***	917521128
Create Date:	11/5/2012	***Region Code:***	4
Fac Act Ind:	No	***Owner Name:***	JOHN ROJAS
Inact Date:	2/4/2013	***Owner Addr 1:***	3401 ETIWANDA AVE
County Code:	33	***Owner Addr 2:***	
County Name:	Riverside	***Owner City:***	MIRA LOMA
Mail Name:		***Owner State:***	CA
Mailing Addr 1:	3401 ETIWANDA AVE	***Owner Zip:***	917521128
Mailing Addr 2:		***Owner Phone:***	9516814220
Owner Fax:			

Contact Information

--	--
Contact Name:	JOHN ROJAS
Street Address 1:	3401 ETIWANDA AVE
Street Address 2:	
City:	MIRA LOMA
State:	CA
Zip:	917521128
Phone:	9516814220
--	--
--	--

Tanner Information

--	--
Generator EPA ID:	CAC002710470
Generator County Code:	33

Generator County:	Riverside
TSD EPA ID:	NVT330010000
TSD County Code:	99
TSD County:	Unknown
State Waste Code:	331
State Waste Code Desc.:	Off-specification, aged or surplus organics
Method Code:	H132
Method Description:	LANDFILL OR SURFACE IMPOUNDMENT THAT WILL BE CLOSED AS LANDFILL(TO INCLUDE ON-SITE TREATMENT AND/OR STABILIZATION)
Tons:	5
Year:	2012
--	--
Generator EPA ID:	CAC002710470
Generator County Code:	33
Generator County:	Riverside
TSD EPA ID:	NVT330010000
TSD County Code:	99
TSD County:	Unknown
State Waste Code:	791
State Waste Code Desc.:	Liquids with pH <= 2
Method Code:	H039
Method Description:	OTHER RECOVERY OF RECLAMATION FOR REUSE INCLUDING ACID REGENERATION, ORGANICS RECOVERY ECT
Tons:	2.085
Year:	2012
--	--

HAZNET ***PACIFIC FABRIC REELS INC*** ***3401 ETIWANDA AVE #811C MIRA LOMA 917520000*** ***Others***

SIC Code:		***Mailing City:***	MIRA LOMA
NAICS Code:	3222	***Mailing State:***	CA
EPA ID:	CAL000067726	***Mailing Zip:***	917520000
Create Date:	3/24/1992	***Region Code:***	4
Fac Act Ind:	No	***Owner Name:***	ONEILL REMY
Inact Date:	6/30/2004	***Owner Addr 1:***	--
County Code:	33	***Owner Addr 2:***	
County Name:	Riverside	***Owner City:***	--
Mail Name:		***Owner State:***	99
Mailing Addr 1:	3401 ETIWANDA AVE STE 811C	***Owner Zip:***	--
Mailing Addr 2:		***Owner Phone:***	0000000000
Owner Fax:			

Contact Information

--	--
Contact Name:	ANA DOLAR MANAGER
Street Address 1:	3401 ETIWANDA AVE 811C
Street Address 2:	
City:	MIRA LOMA
State:	CA
Zip:	917520000
Phone:	9096812993
--	--

HAZNET ***PACIFIC FABRIC REELS*** ***3401 ETIWANDA AVE STE 811C MIRA LOMA 917521132*** ***Others***

SIC Code:	2671	***Mailing City:***	MIRA LOMA
NAICS Code:	326112	***Mailing State:***	CA
EPA ID:	CAL000299006	***Mailing Zip:***	917521132
Create Date:	10/3/2005 9:18:33 AM	***Region Code:***	4
Fac Act Ind:	No	***Owner Name:***	BRYAN COGLEY
Inact Date:	6/30/2009	***Owner Addr 1:***	9200 MILLKEN AVE STE 6209
County Code:	33	***Owner Addr 2:***	
County Name:	Riverside	***Owner City:***	RANCHO CUCAMONGA
Mail Name:		***Owner State:***	CA
Mailing Addr 1:	3401 ETIWANDA AVE STE 811C	***Owner Zip:***	917300000
Mailing Addr 2:		***Owner Phone:***	9099804468
Owner Fax:			

Contact Information

--	--
Contact Name:	BRYAN COGLEY
Street Address 1:	3401 ETIWANDA AVE STE 811C
Street Address 2:	
City:	MIRA LOMA
State:	CA
Zip:	917521132
Phone:	9516812993
--	--
--	--

Tanner Information

--	--
Generator EPA ID:	CAL000299006
Generator County Code:	33
Generator County:	Riverside
TSD EPA ID:	CAD097030993
TSD County Code:	19
TSD County:	Los Angeles
State Waste Code:	352
State Waste Code Desc.:	Other organic solids
Method Code:	H141
Method Description:	STORAGE, BULKING, AND/OR TRANSFER OFF SITE--NO TREATMENT/REOVERY (H010-H129) OR (H131-H135)
Tons:	0.1
Year:	2006
--	--

HAZNET ***CARGO CATS*** ***3401 ETIWANDA AVE STE 8-11A MIRA LOMA 91752*** ***Others***

SIC Code:		***Mailing City:***	MIRA LOMA
NAICS Code:		***Mailing State:***	CA
EPA ID:	CAC002579910	***Mailing Zip:***	91752
Create Date:	7/16/2004	***Region Code:***	4
Fac Act Ind:	No	***Owner Name:***	CARGO CATS
Inact Date:	3/7/2005	***Owner Addr 1:***	3401 ETIWANDA AVE STE 8-11A
County Code:	33	***Owner Addr 2:***	
County Name:	Riverside	***Owner City:***	MIRA LOMA

Mail Name:		***Owner State:***	CA
Mailing Addr 1:	3401 ETIWANDA AVE STE 8-11A	***Owner Zip:***	91752
Mailing Addr 2:		***Owner Phone:***	9096814220
Owner Fax:			

Contact Information	
--	--
Contact Name:	SANDY ROJAS
Street Address 1:	3401 ETIWANDA AVE STE 8-11A
Street Address 2:	
City:	MIRA LOMA
State:	CA
Zip:	91752
Phone:	9096814220
--	--
--	--
Tanner Information	
--	--
Generator EPA ID:	CAC002579910
Generator County Code:	33
Generator County:	Riverside
TSD EPA ID:	CAT080033681
TSD County Code:	19
TSD County:	Los Angeles
State Waste Code:	181
State Waste Code Desc.:	Other inorganic solid waste
Method Code:	D80
Method Description:	Disposal, landfill
Tons:	0.25
Year:	2004
--	--
Generator EPA ID:	CAC002579910
Generator County Code:	33
Generator County:	Riverside
TSD EPA ID:	CAD028409019
TSD County Code:	19
TSD County:	Los Angeles
State Waste Code:	181
State Waste Code Desc.:	Other inorganic solid waste
Method Code:	H01
Method Description:	Transfer station
Tons:	0.45
Year:	2004
--	--
Generator EPA ID:	CAC002579910
Generator County Code:	33
Generator County:	Riverside
TSD EPA ID:	CAT080033681
TSD County Code:	19
TSD County:	Los Angeles
State Waste Code:	352
State Waste Code Desc.:	Other organic solids
Method Code:	D80
Method Description:	Disposal, landfill

Tons:	0.5
Year:	2004
--	--
Generator EPA ID:	CAC002579910
Generator County Code:	33
Generator County:	Riverside
TSD EPA ID:	CAT080033681
TSD County Code:	19
TSD County:	Los Angeles
State Waste Code:	791
State Waste Code Desc.:	Liquids with pH <= 2
Method Code:	R01
Method Description:	Recycler
Tons:	0.0834
Year:	2004
--	--

HAZNET ***PROKO INDUSTRIES, INC.*** ***3401 ETIWANDA AVE. BLDG. 931-D MIRA LOMA 917520000*** ***Others***

SIC Code:		***Mailing City:***	MIRA LOMA
NAICS Code:		***Mailing State:***	CA
EPA ID:	CAD000625780	***Mailing Zip:***	917521128
Create Date:	7/23/1982	***Region Code:***	4
Fac Act Ind:	No	***Owner Name:***	RPM, INC.
Inact Date:	6/30/1998	***Owner Addr 1:***	--
County Code:	33	***Owner Addr 2:***	
County Name:	Riverside	***Owner City:***	--
Mail Name:		***Owner State:***	99
Mailing Addr 1:	3401 ETIWANDA AVE BLDG 931-D	***Owner Zip:***	--
Mailing Addr 2:		***Owner Phone:***	0000000000
Owner Fax:			

Contact Information

--	--
Contact Name:	--
Street Address 1:	INACT PER NONDEL 98VQ FINAL
Street Address 2:	NOTICE - CR
City:	--
State:	99
Zip:	--
Phone:	--
--	--

HAZNET ***1X BORDEN TRUCKING INC*** ***3401 ETIWANDA AVE, BLDG 911D MIRA LOMA 917520000*** ***Others***

SIC Code:		***Mailing City:***	MIRA LOMA
NAICS Code:		***Mailing State:***	CA
EPA ID:	CAC000621864	***Mailing Zip:***	917520000
Create Date:	5/22/1991	***Region Code:***	4
Fac Act Ind:	No	***Owner Name:***	BORDEN TRUCKING INC
Inact Date:	10/25/2000	***Owner Addr 1:***	--
County Code:	33	***Owner Addr 2:***	

County Name:	Riverside	***Owner City:***	--
Mail Name:		***Owner State:***	99
Mailing Addr 1:	--	***Owner Zip:***	--
Mailing Addr 2:		***Owner Phone:***	0000000000
Owner Fax:			

Contact Information

--	--
Contact Name:	LANCE CANSDALE/VP
Street Address 1:	--
Street Address 2:	
City:	--
State:	99
Zip:	--
Phone:	7146851548
--	--

HAZNET ***NORTH AMERICAN CAR CORPORATION*** ***3401 ETIWANDA AVENUE MIRA LOMA 917570000*** ***Others***

SIC Code:		***Mailing City:***	CHICAGO
NAICS Code:	3339	***Mailing State:***	IL
EPA ID:	CAD091927095	***Mailing Zip:***	606030000
Create Date:	7/23/1982	***Region Code:***	4
Fac Act Ind:	No	***Owner Name:***	NORTH AMERICAN CAR CORPORATION
Inact Date:	12/31/1899	***Owner Addr 1:***	222 S. RIVERSIDE PLAZA
County Code:	33	***Owner Addr 2:***	
County Name:	Riverside	***Owner City:***	CHICAGO
Mail Name:		***Owner State:***	IL
Mailing Addr 1:	33 WEST MONROE	***Owner Zip:***	606060000
Mailing Addr 2:		***Owner Phone:***	3126484000
Owner Fax:			

Contact Information

--	--
Contact Name:	NORTH AMERICAN CAR CORPORATION
Street Address 1:	222 S. RIVERSIDE PLAZA
Street Address 2:	
City:	CHICAGO
State:	IL
Zip:	606060000
Phone:	3126484000
--	--
--	--

Tanner Information

--	--
Generator EPA ID:	CAD091927095
Generator County Code:	33
Generator County:	Riverside
TSD EPA ID:	CAT000646117
TSD County Code:	16
TSD County:	Kings
State Waste Code:	172
State Waste Code Desc.:	Metal dust (see 121) and machining waste

Method Code: D80
Method Description: Disposal, landfill
Tons: 200.5864
Year: 1993
-- --
Generator EPA ID: CAD091927095
Generator County Code: 33
Generator County: Riverside
TSD EPA ID: CAT000646117
TSD County Code: 16
TSD County: Kings
State Waste Code: 181
State Waste Code Desc.: Other inorganic solid waste
Method Code: D80
Method Description: Disposal, landfill
Tons: 27.8124
Year: 1993
-- --
Generator EPA ID: CAD091927095
Generator County Code: 33
Generator County: Riverside
TSD EPA ID: CAD008302903
TSD County Code: 19
TSD County: Los Angeles
State Waste Code: 212
State Waste Code Desc.: Oxygenated solvents (acetone, butanol, ethyl acetate, etc.)
Method Code: R01
Method Description: Recycler
Tons: 2.1417
Year: 1993
-- --
Generator EPA ID: CAD091927095
Generator County Code: 33
Generator County: Riverside
TSD EPA ID: CAD008302903
TSD County Code: 19
TSD County: Los Angeles
State Waste Code: 221
State Waste Code Desc.: Waste oil and mixed oil
Method Code: R01
Method Description: Recycler
Tons: 1.0336
Year: 1993
-- --
Generator EPA ID: CAD091927095
Generator County Code: 33
Generator County: Riverside
TSD EPA ID: CAT000646117
TSD County Code: 16
TSD County: Kings
State Waste Code: 513
State Waste Code Desc.: Empty containers less than 30 gallons
Method Code: D80
Method Description: Disposal, landfill

Tons:	8.428
Year:	1993
--	--
Generator EPA ID:	CAD091927095
Generator County Code:	33
Generator County:	Riverside
TSD EPA ID:	CAT000646117
TSD County Code:	16
TSD County:	Kings
State Waste Code:	611
State Waste Code Desc.:	Contaminated soil from site clean-up
Method Code:	D80
Method Description:	Disposal, landfill
Tons:	51.4108
Year:	1993
--	--
Generator EPA ID:	CAD091927095
Generator County Code:	33
Generator County:	Riverside
TSD EPA ID:	CAT000646117
TSD County Code:	16
TSD County:	Kings
State Waste Code:	611
State Waste Code Desc.:	Contaminated soil from site clean-up
Method Code:	
Method Description:	
Tons:	9.2708
Year:	1993
--	--

HAZNET ***CALIFORNIA CUSTOM DESIGN*** ***3401 ETIWANDA AVE MIRA LOMA 917520000*** ***Others***

SIC Code:		***Mailing City:***	MIRA LOMA
NAICS Code:		***Mailing State:***	CA
EPA ID:	CAD980815468	***Mailing Zip:***	917521128
Create Date:	5/24/1983	***Region Code:***	4
Fac Act Ind:	No	***Owner Name:***	PREDELIVERY SVC CORP
Inact Date:	6/30/1998	***Owner Addr 1:***	3401 ETIWANDA/MIRA LOMA SPACE
County Code:	33	***Owner Addr 2:***	
County Name:	Riverside	***Owner City:***	MIRA LOMA
Mail Name:		***Owner State:***	CA
Mailing Addr 1:	3401 ETIWANDA AVE BLDG 811A	***Owner Zip:***	917520000
Mailing Addr 2:		***Owner Phone:***	7146850151
Owner Fax:			

Contact Information

--	--
Contact Name:	EDWARD N SILVA
Street Address 1:	INACTIVE PER VQ98 - BMI
Street Address 2:	
City:	MIRA LOMA
State:	CA
Zip:	917520000

Phone: 9096850151
-- --
-- --
Tanner Information
-- --
Generator EPA ID: CAD980815468
Generator County Code: 33
Generator County: Riverside
TSD EPA ID: CAD008252405
TSD County Code: 19
TSD County: Los Angeles
State Waste Code: ***
State Waste Code Desc.: Invalid waste code
Method Code: R01
Method Description: Recycler
Tons: 0.1334
Year: 1996
-- --
Generator EPA ID: CAD980815468
Generator County Code: 33
Generator County: Riverside
TSD EPA ID: CAD008252405
TSD County Code: 19
TSD County: Los Angeles
State Waste Code: 214
State Waste Code Desc.: Unspecified solvent mixture
Method Code: R01
Method Description: Recycler
Tons: 2.574
Year: 1993
-- --
Generator EPA ID: CAD980815468
Generator County Code: 33
Generator County: Riverside
TSD EPA ID: CAD008252405
TSD County Code: 19
TSD County: Los Angeles
State Waste Code: 214
State Waste Code Desc.: Unspecified solvent mixture
Method Code: R01
Method Description: Recycler
Tons: 2.3076
Year: 1994
-- --
Generator EPA ID: CAD980815468
Generator County Code: 33
Generator County: Riverside
TSD EPA ID: CAD008252405
TSD County Code: 19
TSD County: Los Angeles
State Waste Code: 214
State Waste Code Desc.: Unspecified solvent mixture
Method Code: R01
Method Description: Recycler

Tons: 0.234
Year: 1995
-- --
Generator EPA ID: CAD980815468
Generator County Code: 33
Generator County: Riverside
TSD EPA ID: CAD008252405
TSD County Code: 19
TSD County: Los Angeles
State Waste Code: 214
State Waste Code Desc.: Unspecified solvent mixture
Method Code: R01
Method Description: Recycler
Tons: 1.2996
Year: 1996
-- --
Generator EPA ID: CAD980815468
Generator County Code: 33
Generator County: Riverside
TSD EPA ID: CAD008252405
TSD County Code: 19
TSD County: Los Angeles
State Waste Code: 214
State Waste Code Desc.: Unspecified solvent mixture
Method Code: R01
Method Description: Recycler
Tons: 0.9108
Year: 1997
-- --
Generator EPA ID: CAD980815468
Generator County Code: 33
Generator County: Riverside
TSD EPA ID: CAD008252405
TSD County Code: 19
TSD County: Los Angeles
State Waste Code: 214
State Waste Code Desc.: Unspecified solvent mixture
Method Code:
Method Description:
Tons: 0.288
Year: 1993
-- --
Generator EPA ID: CAD980815468
Generator County Code: 33
Generator County: Riverside
TSD EPA ID: CAD008252405
TSD County Code: 19
TSD County: Los Angeles
State Waste Code: 214
State Waste Code Desc.: Unspecified solvent mixture
Method Code:
Method Description:
Tons: 0.198
Year: 1994

--	--
Generator EPA ID:	CAD980815468
Generator County Code:	33
Generator County:	Riverside
TSD EPA ID:	CAD008252405
TSD County Code:	19
TSD County:	Los Angeles
State Waste Code:	331
State Waste Code Desc.:	Off-specification, aged or surplus organics
Method Code:	R01
Method Description:	Recycler
Tons:	2.277
Year:	1994
--	--
Generator EPA ID:	CAD980815468
Generator County Code:	33
Generator County:	Riverside
TSD EPA ID:	CAD008252405
TSD County Code:	19
TSD County:	Los Angeles
State Waste Code:	343
State Waste Code Desc.:	Unspecified organic liquid mixture
Method Code:	R01
Method Description:	Recycler
Tons:	0.663
Year:	1994
--	--
Generator EPA ID:	CAD980815468
Generator County Code:	33
Generator County:	Riverside
TSD EPA ID:	CAD008302903
TSD County Code:	19
TSD County:	Los Angeles
State Waste Code:	461
State Waste Code Desc.:	Paint sludge
Method Code:	R01
Method Description:	Recycler
Tons:	1.6054
Year:	1995
--	--
Generator EPA ID:	CAD980815468
Generator County Code:	33
Generator County:	Riverside
TSD EPA ID:	CAT080022148
TSD County Code:	36
TSD County:	San Bernardino
State Waste Code:	791
State Waste Code Desc.:	Liquids with pH <= 2
Method Code:	H01
Method Description:	Transfer station
Tons:	0.0208
Year:	1994
--	--
Generator EPA ID:	CAD980815468

Generator County Code:	33
Generator County:	Riverside
TSD EPA ID:	CAD008252405
TSD County Code:	19
TSD County:	Los Angeles
State Waste Code:	
State Waste Code Desc.:	
Method Code:	R01
Method Description:	Recycler
Tons:	0
Year:	1994
--	--
Generator EPA ID:	CAD980815468
Generator County Code:	33
Generator County:	Riverside
TSD EPA ID:	CAD008252405
TSD County Code:	19
TSD County:	Los Angeles
State Waste Code:	
State Waste Code Desc.:	
Method Code:	R01
Method Description:	Recycler
Tons:	0
Year:	1997
--	--

HAZNET ***BORDEN TRUCKING INC DBA BORDEN LOGISTICS*** ***3401 ETIWANDA AVE MIRA LOMA 917520000*** ***Others***

SIC Code:	4214	***Mailing City:***	MIRA LOMA
NAICS Code:	48411	***Mailing State:***	CA
EPA ID:	CAL000057014	***Mailing Zip:***	917520000
Create Date:	7/22/1994	***Region Code:***	4
Fac Act Ind:	No	***Owner Name:***	BORDEN TRUCKING INC
Inact Date:	6/30/2013	***Owner Addr 1:***	3810 WACKER DR
County Code:	33	***Owner Addr 2:***	
County Name:	Riverside	***Owner City:***	MIRA LOMA
Mail Name:	SP CTR BLDG 911D	***Owner State:***	CA
Mailing Addr 1:	3810 WACKER DR	***Owner Zip:***	917520000
Mailing Addr 2:		***Owner Phone:***	9096851548
Owner Fax:	0000000000		

Contact Information

--	--
Contact Name:	ANTHONY STEEN-PRESIDENT
Street Address 1:	3810 WACKER DR
Street Address 2:	
City:	MIRA LOMA
State:	CA
Zip:	917520000
Phone:	9516851548
--	--

HAZNET	***DISTRIBUTION LOGISTICS MNGMNT INC***	***3401 ETIWANDA AVE BLDG 831 MIRA LOMA 917520000***	***Others***

SIC Code:		***Mailing City:***	MIRA LOMA
NAICS Code:	4841	***Mailing State:***	CA
EPA ID:	CAL000220952	***Mailing Zip:***	917520000
Create Date:	3/20/2000	***Region Code:***	4
Fac Act Ind:	No	***Owner Name:***	DISTRIBUTION LOGISTICS MNT INC
Inact Date:	6/30/2002	***Owner Addr 1:***	PO BOX 335
County Code:	33	***Owner Addr 2:***	
County Name:	Riverside	***Owner City:***	MIRA LOMA
Mail Name:		***Owner State:***	CA
Mailing Addr 1:	PO BOX 335	***Owner Zip:***	917520000
Mailing Addr 2:		***Owner Phone:***	9096858838
Owner Fax:			

Contact Information

--	--
Contact Name:	GREG HAYS-GENERAL MGR
Street Address 1:	--
Street Address 2:	
City:	MIRA LOMA
State:	CA
Zip:	917520000
Phone:	9096858838
--	--
--	--

Tanner Information

--	--
Generator EPA ID:	CAL000220952
Generator County Code:	33
Generator County:	Riverside
TSD EPA ID:	CAT000613927
TSD County Code:	36
TSD County:	San Bernardino
State Waste Code:	134
State Waste Code Desc.:	Aqueous solution with total organic residues less than 10 percent
Method Code:	H01
Method Description:	Transfer station
Tons:	0.0672
Year:	2001
--	--

HAZNET	***NELSON-BALL PAPER PRODUCTS***	***3401 ETIWANDA AVE 931A MIRA LOMA 917520000***	***Others***

SIC Code:		***Mailing City:***	ONTARIO
NAICS Code:		***Mailing State:***	CA
EPA ID:	CAL000026964	***Mailing Zip:***	717610000
Create Date:	5/9/1990	***Region Code:***	4
Fac Act Ind:	No	***Owner Name:***	NELSON-BALL PAPER
Inact Date:	6/30/2005	***Owner Addr 1:***	3401 ETIWANDA AVE 931A
County Code:	33	***Owner Addr 2:***	
County Name:	Riverside	***Owner City:***	MIRA LOMA
Mail Name:		***Owner State:***	CA

Mailing Addr 1:	4502 E AIRPORT DRIVE	***Owner Zip:***	917520000
Mailing Addr 2:		***Owner Phone:***	7146855544
Owner Fax:			

Contact Information

--	--
Contact Name:	PETE MENESES
Street Address 1:	INACT 99VQ FINAL NOTICE - BATCH
Street Address 2:	4/11/00
City:	MIRA LOMA
State:	CA
Zip:	917520000
Phone:	7146855544
--	--
--	--

Tanner Information

--	--
Generator EPA ID:	CAL000026964
Generator County Code:	33
Generator County:	Riverside
TSD EPA ID:	CAT080013352
TSD County Code:	19
TSD County:	Los Angeles
State Waste Code:	135
State Waste Code Desc.:	Unspecified aqueous solution
Method Code:	R01
Method Description:	Recycler
Tons:	0.882
Year:	2004
--	--
Generator EPA ID:	CAL000026964
Generator County Code:	33
Generator County:	Riverside
TSD EPA ID:	CAT080013352
TSD County Code:	19
TSD County:	Los Angeles
State Waste Code:	221
State Waste Code Desc.:	Waste oil and mixed oil
Method Code:	R01
Method Description:	Recycler
Tons:	0.836
Year:	2004
--	--
Generator EPA ID:	CAL000026964
Generator County Code:	33
Generator County:	Riverside
TSD EPA ID:	CAT080013352
TSD County Code:	19
TSD County:	Los Angeles
State Waste Code:	223
State Waste Code Desc.:	Unspecified oil-containing waste
Method Code:	R01
Method Description:	Recycler
Tons:	0.4587

Year:	2003
--	--
Generator EPA ID:	CAL000026964
Generator County Code:	33
Generator County:	Riverside
TSD EPA ID:	CAT080033681
TSD County Code:	19
TSD County:	Los Angeles
State Waste Code:	343
State Waste Code Desc.:	Unspecified organic liquid mixture
Method Code:	D80
Method Description:	Disposal, landfill
Tons:	1.428
Year:	2001
--	--
Generator EPA ID:	CAL000026964
Generator County Code:	33
Generator County:	Riverside
TSD EPA ID:	CAT080013352
TSD County Code:	19
TSD County:	Los Angeles
State Waste Code:	343
State Waste Code Desc.:	Unspecified organic liquid mixture
Method Code:	R01
Method Description:	Recycler
Tons:	0.374
Year:	2000
--	--
Generator EPA ID:	CAL000026964
Generator County Code:	33
Generator County:	Riverside
TSD EPA ID:	CAT080033681
TSD County Code:	19
TSD County:	Los Angeles
State Waste Code:	343
State Waste Code Desc.:	Unspecified organic liquid mixture
Method Code:	R01
Method Description:	Recycler
Tons:	0.748
Year:	2002
--	--
Generator EPA ID:	CAL000026964
Generator County Code:	33
Generator County:	Riverside
TSD EPA ID:	CAT080033681
TSD County Code:	19
TSD County:	Los Angeles
State Waste Code:	343
State Waste Code Desc.:	Unspecified organic liquid mixture
Method Code:	R01
Method Description:	Recycler
Tons:	0.748
Year:	2003
--	--

Generator EPA ID:	CAL000026964
Generator County Code:	33
Generator County:	Riverside
TSD EPA ID:	CAT080013352
TSD County Code:	19
TSD County:	Los Angeles
State Waste Code:	343
State Waste Code Desc.:	Unspecified organic liquid mixture
Method Code:	R01
Method Description:	Recycler
Tons:	0.374
Year:	2004
--	--
Generator EPA ID:	CAL000026964
Generator County Code:	33
Generator County:	Riverside
TSD EPA ID:	CAT080033681
TSD County Code:	19
TSD County:	Los Angeles
State Waste Code:	343
State Waste Code Desc.:	Unspecified organic liquid mixture
Method Code:	R01
Method Description:	Recycler
Tons:	0.663
Year:	2004
--	--
Generator EPA ID:	CAL000026964
Generator County Code:	33
Generator County:	Riverside
TSD EPA ID:	CAT080033681
TSD County Code:	19
TSD County:	Los Angeles
State Waste Code:	352
State Waste Code Desc.:	Other organic solids
Method Code:	D80
Method Description:	Disposal, landfill
Tons:	0.1
Year:	2001
--	--
Generator EPA ID:	CAL000026964
Generator County Code:	33
Generator County:	Riverside
TSD EPA ID:	CAT080033681
TSD County Code:	19
TSD County:	Los Angeles
State Waste Code:	352
State Waste Code Desc.:	Other organic solids
Method Code:	R01
Method Description:	Recycler
Tons:	0.3
Year:	2004
--	--

HAZNET ***SPACE CENTER*** ***3401 ETIWANDA AVE 831D*** ***Others***
MIRA LOMA 917521128

SIC Code:	7538	***Mailing City:***	MIRA LOMA
NAICS Code:	811111	***Mailing State:***	CA
EPA ID:	CAC002713667	***Mailing Zip:***	91752
Create Date:	12/7/2012	***Region Code:***	4
Fac Act Ind:	No	***Owner Name:***	SPACE CENTER
Inact Date:	3/8/2013	***Owner Addr 1:***	3401 ETIWANDA AVE
County Code:	33	***Owner Addr 2:***	LEASING OFFICE
County Name:	Riverside	***Owner City:***	MIRA LOMA
Mail Name:		***Owner State:***	CA
Mailing Addr 1:	3401 ETIWANDA AVE	***Owner Zip:***	91752
Mailing Addr 2:	LEASING OFFICE	***Owner Phone:***	9516855221
Owner Fax:	9516853478		

Contact Information

--	--
Contact Name:	PATTY JETT
Street Address 1:	3401 ETIWANDA AVE
Street Address 2:	LEASING OFFICE
City:	MIRA LOMA
State:	CA
Zip:	91752
Phone:	9516855221
--	--

HAZNET ***GTE SCRAP YARD*** ***3401 ETIWANDA*** ***Others***
MIRA LOMA 917520000

SIC Code:		***Mailing City:***	CHINO
NAICS Code:		***Mailing State:***	CA
EPA ID:	CAD981393945	***Mailing Zip:***	917080000
Create Date:	4/10/1987	***Region Code:***	4
Fac Act Ind:	No	***Owner Name:***	--
Inact Date:	1/1/1995	***Owner Addr 1:***	--
County Code:	33	***Owner Addr 2:***	
County Name:	Riverside	***Owner City:***	--
Mail Name:		***Owner State:***	99
Mailing Addr 1:	P O BOX 725	***Owner Zip:***	--
Mailing Addr 2:		***Owner Phone:***	0000000000
Owner Fax:			

Contact Information

--	--
Contact Name:	INACTIVE PER SURVEY 12-22-94
Street Address 1:	LH
Street Address 2:	
City:	--
State:	99
Zip:	--
Phone:	--
--	--

HAZNET ***CPS EXPRESS INC*** ***3401 ETIWANDA AVE BLDG 621 MIRA LOMA 917520000*** ***Others***

SIC Code:		***Mailing City:***	MIRA LOMA
NAICS Code:		***Mailing State:***	CA
EPA ID:	CAL000023295	***Mailing Zip:***	917520000
Create Date:	11/14/1989	***Region Code:***	4
Fac Act Ind:	No	***Owner Name:***	CPS EXPRESS INC SPACE
Inact Date:	6/30/1995	***Owner Addr 1:***	--
County Code:	33	***Owner Addr 2:***	
County Name:	Riverside	***Owner City:***	--
Mail Name:		***Owner State:***	99
Mailing Addr 1:	P O BOX 248	***Owner Zip:***	--
Mailing Addr 2:		***Owner Phone:***	0000000000
Owner Fax:			

Contact Information

--	--
Contact Name:	DEACT PER 95 FEE FORM -P.H.
Street Address 1:	--
Street Address 2:	
City:	--
State:	99
Zip:	--
Phone:	--
--	--

HAZNET ***MCVEIGH TRANSPORTATION*** ***3401 ETIWANDA MIRA LOMA 900000000*** ***Others***

SIC Code:		***Mailing City:***	MIRA LOMA
NAICS Code:		***Mailing State:***	CA
EPA ID:	CAL000095334	***Mailing Zip:***	900000000
Create Date:	7/13/1993	***Region Code:***	4
Fac Act Ind:	No	***Owner Name:***	--
Inact Date:	6/30/1994	***Owner Addr 1:***	--
County Code:	33	***Owner Addr 2:***	
County Name:	Riverside	***Owner City:***	--
Mail Name:		***Owner State:***	99
Mailing Addr 1:	3401 ETIWANDA	***Owner Zip:***	--
Mailing Addr 2:		***Owner Phone:***	0000000000
Owner Fax:			

Contact Information

--	--
Contact Name:	UNDELIVERABLE PER FEES 6/94
Street Address 1:	--
Street Address 2:	
City:	--
State:	99
Zip:	--
Phone:	--
--	--
--	--

Tanner Information

--	--
Generator EPA ID:	CAL000095334
Generator County Code:	33
Generator County:	Riverside
TSD EPA ID:	CAD093459485
TSD County Code:	10
TSD County:	Fresno
State Waste Code:	214
State Waste Code Desc.:	Unspecified solvent mixture
Method Code:	H01
Method Description:	Transfer station
Tons:	0.0288
Year:	1995
--	--

HAZNET ***UNION PACIFIC RAILROAD*** ***3401 ETIWANDA AVE MIRA LOMA 917520000*** ***Others***

SIC Code:		**Mailing City:**	OMAHA
NAICS Code:		**Mailing State:**	NE
EPA ID:	CAC000883368	**Mailing Zip:**	601790000
Create Date:	3/7/1994	**Region Code:**	4
Fac Act Ind:	No	**Owner Name:**	UNION PACIFIC RAILROAD
Inact Date:	10/25/2000	**Owner Addr 1:**	1416 DODGE ST
County Code:	33	**Owner Addr 2:**	
County Name:	Riverside	**Owner City:**	OMAHA
Mail Name:		**Owner State:**	NE
Mailing Addr 1:	1416 DODGE ST	**Owner Zip:**	601790000
Mailing Addr 2:		**Owner Phone:**	4022712235
Owner Fax:			

Contact Information

--	--
Contact Name:	DEBRA BLANCHARD/MGR COMLIANCE
Street Address 1:	1416 DODGE ST
Street Address 2:	
City:	OMAHA
State:	NE
Zip:	601790000
Phone:	4022712235
--	--

HAZNET ***SPACE CENTER MIRA LOMA*** ***3401 ETIWANDA AVE MIRA LOMA 917520000*** ***Others***

SIC Code:		**Mailing City:**	MIRA LOMA
NAICS Code:		**Mailing State:**	CA
EPA ID:	CAC001224328	**Mailing Zip:**	917520000
Create Date:	1/17/1997	**Region Code:**	4
Fac Act Ind:	No	**Owner Name:**	SPACE CENTER MIRA LOMA
Inact Date:	10/25/2000	**Owner Addr 1:**	3401 ETIWANDA AVE
County Code:	33	**Owner Addr 2:**	
County Name:	Riverside	**Owner City:**	MAIRA LOMA
Mail Name:		**Owner State:**	CA

Mailing Addr 1:	3401 ETIWANDA AVE	***Owner Zip:***	917520000
Mailing Addr 2:		***Owner Phone:***	9096855221
Owner Fax:			

Contact Information

--	--
Contact Name:	MIKE THIES
Street Address 1:	3401 ETIWANDA AVE
Street Address 2:	
City:	MAIRA LOMA
State:	CA
Zip:	917520000
Phone:	9096855221
--	--
--	--

Tanner Information

--	--
Generator EPA ID:	CAC001224328
Generator County Code:	33
Generator County:	Riverside
TSD EPA ID:	CAT080013352
TSD County Code:	19
TSD County:	Los Angeles
State Waste Code:	241
State Waste Code Desc.:	Tank bottom waste
Method Code:	R01
Method Description:	Recycler
Tons:	100.7472
Year:	1997
--	--
Generator EPA ID:	CAC001224328
Generator County Code:	33
Generator County:	Riverside
TSD EPA ID:	CAT080013352
TSD County Code:	19
TSD County:	Los Angeles
State Waste Code:	241
State Waste Code Desc.:	Tank bottom waste
Method Code:	R01
Method Description:	Recycler
Tons:	2.919
Year:	1999
--	--
Generator EPA ID:	CAC001224328
Generator County Code:	33
Generator County:	Riverside
TSD EPA ID:	CAD982484933
TSD County Code:	36
TSD County:	San Bernardino
State Waste Code:	512
State Waste Code Desc.:	Other empty containers 30 gallons or more
Method Code:	R01
Method Description:	Recycler
Tons:	12

Year:	1997
--	--

HAZNET ***1X SPACE CTR MIRA LOMA INC*** ***3401 ETIWANDA AVE MIRA LOMA 917520000*** ***Others***

SIC Code:		***Mailing City:***	MIRA LOMA
NAICS Code:		***Mailing State:***	CA
EPA ID:	CAC000017970	***Mailing Zip:***	917520000
Create Date:	6/18/1987	***Region Code:***	4
Fac Act Ind:	No	***Owner Name:***	--
Inact Date:	12/31/1899	***Owner Addr 1:***	--
County Code:	33	***Owner Addr 2:***	
County Name:	Riverside	***Owner City:***	--
Mail Name:		***Owner State:***	99
Mailing Addr 1:	3401 ETIWANDA AVE	***Owner Zip:***	--
Mailing Addr 2:		***Owner Phone:***	0000000000
Owner Fax:			

Contact Information

--	--
Contact Name:	MIKE THIES
Street Address 1:	--
Street Address 2:	
City:	--
State:	99
Zip:	--
Phone:	7146855221
--	--
--	--

Tanner Information

--	--
Generator EPA ID:	CAC000017970
Generator County Code:	33
Generator County:	Riverside
TSD EPA ID:	AZC950823111
TSD County Code:	99
TSD County:	Unknown
State Waste Code:	151
State Waste Code Desc.:	Asbestos containing waste
Method Code:	H132
Method Description:	LANDFILL OR SURFACE IMPOUNDMENT THAT WILL BE CLOSED AS LANDFILL(TO INCLUDE ON-SITE TREATMENT AND/OR STABILIZATION)
Tons:	4
Year:	2010
--	--
Generator EPA ID:	CAC000017970
Generator County Code:	33
Generator County:	Riverside
TSD EPA ID:	CAD009007626
TSD County Code:	19
TSD County:	Los Angeles
State Waste Code:	151
State Waste Code Desc.:	Asbestos containing waste

Method Code: D80
Method Description: Disposal, landfill
Tons: 0.927
Year: 1993
-- --
Generator EPA ID: CAC000017970
Generator County Code: 33
Generator County: Riverside
TSD EPA ID: CAD009007626
TSD County Code: 19
TSD County: Los Angeles
State Waste Code: 151
State Waste Code Desc.: Asbestos containing waste
Method Code: D80
Method Description: Disposal, landfill
Tons: 0.4214
Year: 1997
-- --
Generator EPA ID: CAC000017970
Generator County Code: 33
Generator County: Riverside
TSD EPA ID: CAD028409019
TSD County Code: 19
TSD County: Los Angeles
State Waste Code: 181
State Waste Code Desc.: Other inorganic solid waste
Method Code: H141
Method Description: STORAGE, BULKING, AND/OR TRANSFER OFF SITE--NO TREATMENT/REOVERY (H010-H129) OR (H131-H135)
Tons: 0.125
Year: 2011
-- --
Generator EPA ID: CAC000017970
Generator County Code: 33
Generator County: Riverside
TSD EPA ID: CAT080033681
TSD County Code: 19
TSD County: Los Angeles
State Waste Code: 181
State Waste Code Desc.: Other inorganic solid waste
Method Code: D80
Method Description: Disposal, landfill
Tons: 0.7
Year: 2001
-- --
Generator EPA ID: CAC000017970
Generator County Code: 33
Generator County: Riverside
TSD EPA ID: CAD000088252
TSD County Code: 19
TSD County: Los Angeles
State Waste Code: 181
State Waste Code Desc.: Other inorganic solid waste
Method Code: H01

Method Description:	Transfer station
Tons:	0.1
Year:	1998
--	--
Generator EPA ID:	CAC000017970
Generator County Code:	33
Generator County:	Riverside
TSD EPA ID:	CAD000088252
TSD County Code:	19
TSD County:	Los Angeles
State Waste Code:	181
State Waste Code Desc.:	Other inorganic solid waste
Method Code:	H01
Method Description:	Transfer station
Tons:	0.6
Year:	1999
--	--
Generator EPA ID:	CAC000017970
Generator County Code:	33
Generator County:	Riverside
TSD EPA ID:	CAD028409019
TSD County Code:	19
TSD County:	Los Angeles
State Waste Code:	181
State Waste Code Desc.:	Other inorganic solid waste
Method Code:	H01
Method Description:	Transfer station
Tons:	0.675
Year:	2002
--	--
Generator EPA ID:	CAC000017970
Generator County Code:	33
Generator County:	Riverside
TSD EPA ID:	CAT080033681
TSD County Code:	19
TSD County:	Los Angeles
State Waste Code:	331
State Waste Code Desc.:	Off-specification, aged or surplus organics
Method Code:	D80
Method Description:	Disposal, landfill
Tons:	0.3
Year:	1999
--	--
Generator EPA ID:	CAC000017970
Generator County Code:	33
Generator County:	Riverside
TSD EPA ID:	CAT080033681
TSD County Code:	19
TSD County:	Los Angeles
State Waste Code:	352
State Waste Code Desc.:	Other organic solids
Method Code:	D99
Method Description:	Disposal, other
Tons:	2.5284

Year:	1994
--	--
Generator EPA ID:	CAC000017970
Generator County Code:	33
Generator County:	Riverside
TSD EPA ID:	CAD000088252
TSD County Code:	19
TSD County:	Los Angeles
State Waste Code:	352
State Waste Code Desc.:	Other organic solids
Method Code:	H01
Method Description:	Transfer station
Tons:	5.0568
Year:	1996
--	--
Generator EPA ID:	CAC000017970
Generator County Code:	33
Generator County:	Riverside
TSD EPA ID:	CAD028409019
TSD County Code:	19
TSD County:	Los Angeles
State Waste Code:	352
State Waste Code Desc.:	Other organic solids
Method Code:	H01
Method Description:	Transfer station
Tons:	0.5
Year:	2003
--	--
Generator EPA ID:	CAC000017970
Generator County Code:	33
Generator County:	Riverside
TSD EPA ID:	CAD028409019
TSD County Code:	19
TSD County:	Los Angeles
State Waste Code:	352
State Waste Code Desc.:	Other organic solids
Method Code:	H01
Method Description:	Transfer station
Tons:	0.2
Year:	2004
--	--

HAZNET ***KARIS CHAM*** ***3401 ETIWANDA AVE STE 811A JURUPA VALLEY 91752*** ***Others***

SIC Code:	5093	***Mailing City:***	JURUPA VALLEY
NAICS Code:	42193	***Mailing State:***	CA
EPA ID:	CAC002819510	***Mailing Zip:***	91752
Create Date:	6/24/2015	***Region Code:***	4
Fac Act Ind:	No	***Owner Name:***	KARIS CHAM
Inact Date:	9/23/2015	***Owner Addr 1:***	3401 ETIWANDA AVE
County Code:	33	***Owner Addr 2:***	STE 811A
County Name:	Riverside	***Owner City:***	JURUPA VALLEY
Mail Name:		***Owner State:***	CA

Mailing Addr 1:	3401 ETIWANDA AVE	***Owner Zip:***	91752
Mailing Addr 2:	STE 811A	***Owner Phone:***	9516819100
Owner Fax:			

Contact Information

--	--
Contact Name:	VICCI YANG
Street Address 1:	3401 ETIWANDA AVE
Street Address 2:	STE 811A
City:	JURUPA VALLEY
State:	CA
Zip:	91752
Phone:	9516819100
--	--
--	--

Tanner Information

--	--
Generator EPA ID:	CAC002819510
Generator County Code:	33
Generator County:	Riverside
TSD EPA ID:	CAD982444481
TSD County Code:	36
TSD County:	San Bernardino
State Waste Code:	343
State Waste Code Desc.:	Unspecified organic liquid mixture
Method Code:	H141
Method Description:	STORAGE, BULKING, AND/OR TRANSFER OFF SITE--NO TREATMENT/REOVERY (H010-H129) OR (H131-H135)
Tons:	0.748
Year:	2015
--	--

HAZNET ***CALIFORNIA CUSTOM DESIGN*** ***3401 ETIWANDA AVE BLDG 811A MIRA LOMA 917520000*** ***Others***

SIC Code:		***Mailing City:***	MIRA LOMA
NAICS Code:		***Mailing State:***	CA
EPA ID:	CAR000014233	***Mailing Zip:***	917520000
Create Date:	2/26/1997	***Region Code:***	4
Fac Act Ind:	No	***Owner Name:***	PREDELIVERY SERVICE CORP
Inact Date:	6/1/1997	***Owner Addr 1:***	4500 ETIWANDA AVE BLDG A
County Code:	33	***Owner Addr 2:***	
County Name:	Riverside	***Owner City:***	MIRA LOMA
Mail Name:		***Owner State:***	CA
Mailing Addr 1:	3401 ETIWANDA AVE BLDG 811A	***Owner Zip:***	--
Mailing Addr 2:		***Owner Phone:***	0000000000
Owner Fax:			

Contact Information

--	--
Contact Name:	PREDELIVERY SERVICE CORP
Street Address 1:	4500 ETIWANDA AVE BLDG A
Street Address 2:	
City:	MIRA LOMA

State: CA
Zip: --
Phone: --
-- --
-- --
Tanner Information
-- --
Generator EPA ID: CAR000014233
Generator County Code: 33
Generator County: Riverside
TSD EPA ID: CAD000088252
TSD County Code: 19
TSD County: Los Angeles
State Waste Code: 214
State Waste Code Desc.: Unspecified solvent mixture
Method Code: H01
Method Description: Transfer station
Tons: 0.072
Year: 1997
-- --
Generator EPA ID: CAR000014233
Generator County Code: 33
Generator County: Riverside
TSD EPA ID: CAT080013352
TSD County Code: 19
TSD County: Los Angeles
State Waste Code: 221
State Waste Code Desc.: Waste oil and mixed oil
Method Code: R01
Method Description: Recycler
Tons: 0.114
Year: 1997
-- --
Generator EPA ID: CAR000014233
Generator County Code: 33
Generator County: Riverside
TSD EPA ID: CAD000088252
TSD County Code: 19
TSD County: Los Angeles
State Waste Code: 352
State Waste Code Desc.: Other organic solids
Method Code: H01
Method Description: Transfer station
Tons: 0.325
Year: 1997
-- --
Generator EPA ID: CAR000014233
Generator County Code: 33
Generator County: Riverside
TSD EPA ID: CAD000088252
TSD County Code: 19
TSD County: Los Angeles
State Waste Code: 512
State Waste Code Desc.: Other empty containers 30 gallons or more

Method Code:	H01
Method Description:	Transfer station
Tons:	0.1
Year:	1997
--	--

HAZNET ***1X PACIFIC FABRIC REELS*** ***3401 ETIWANDA AVE*** ***Others***
MIRA LOMA 917520000

SIC Code:		***Mailing City:***	MIRA LOMA
NAICS Code:		***Mailing State:***	CA
EPA ID:	CAC000867176	***Mailing Zip:***	917520000
Create Date:	5/5/1993	***Region Code:***	3
Fac Act Ind:	No	***Owner Name:***	PACIFIC FABRIC REELS
Inact Date:	10/25/2000	***Owner Addr 1:***	--
County Code:	33	***Owner Addr 2:***	
County Name:	Riverside	***Owner City:***	--
Mail Name:		***Owner State:***	99
Mailing Addr 1:	3401 ETIWANDA AVE	***Owner Zip:***	--
Mailing Addr 2:		***Owner Phone:***	0000000000
Owner Fax:			

Contact Information

--	--
Contact Name:	P.F.R. ENVIRONMENTAL SRV
Street Address 1:	--
Street Address 2:	
City:	--
State:	99
Zip:	--
Phone:	8189606106
--	--
--	--

Tanner Information

--	--
Generator EPA ID:	CAC000867176
Generator County Code:	33
Generator County:	Riverside
TSD EPA ID:	CAD000088252
TSD County Code:	19
TSD County:	Los Angeles
State Waste Code:	***
State Waste Code Desc.:	Invalid waste code
Method Code:	H01
Method Description:	Transfer station
Tons:	0.1
Year:	1993
--	--
Generator EPA ID:	CAC000867176
Generator County Code:	33
Generator County:	Riverside
TSD EPA ID:	CAD000088252
TSD County Code:	19
TSD County:	Los Angeles

State Waste Code: 221
State Waste Code Desc.: Waste oil and mixed oil
Method Code: H01
Method Description: Transfer station
Tons: 0.228
Year: 1993
-- --

HIST MANIFEST | ***3401 ETIWANDA AVENUE MIRA LOMA 917570000*** | ***Others***

Gen EPA ID: CAD091927095
Create Date: 7/23/1982 0:00:00
Inact Date: 01/01/1900 0:00
Facility Mail Street: 33 WEST MONROE
Facility Mail City: CHICAGO
Facility Mail State: IL
Facility Mail Zip: 606030000
Contact Phone(s): 3126484000
File Year(s): 1983; 1984; 1985; 1986; 1987; 1988; 1989; 1990; 1991; 1992
Contact Name(s): NORTH AMERICAN CAR CORPORATION

Tanner Information

Method Description:
Tons: 0
Year: 1988
Generator County Code: 33
Generator County: Riverside
Method Code:
Tsd County Code: 99
Tsd County: Unknown
State Waste Code:
State Waste Code Desc:
Tsd Epa ID: AZT050010180

Tanner Information

Method Description:
Tons: 0.22
Year: 1988
Generator County Code: 33
Generator County: Riverside
Method Code:
Tsd County Code: 99
Tsd County: Unknown
State Waste Code: 223
State Waste Code Desc: Unspecified oil-containing waste
Tsd Epa ID: AZT050010180

Tanner Information

Method Description:
Tons: 1.23
Year: 1992
Generator County Code: 33
Generator County: Riverside
Method Code: R01
Tsd County Code: 19
Tsd County: Los Angeles
State Waste Code: 212
State Waste Code Desc: Oxygenated solvents (acetone, butanol, ethyl acetate, etc.)
Tsd Epa ID: CAD008302903

Tanner Information

Method Description:
Tons: 0
Year: 1991
Generator County Code: 33
Generator County: Riverside
Method Code:
Tsd County Code: 99
Tsd County: Unknown
State Waste Code:
State Waste Code Desc:
Tsd Epa ID: AZT050010180

Tanner Information

Method Description:
Tons: 3.66
Year: 1991
Generator County Code: 33
Generator County: Riverside
Method Code:
Tsd County Code: 19
Tsd County: Los Angeles
State Waste Code: 135
State Waste Code Desc: Unspecified aqueous solution
Tsd Epa ID: CAD008302903

Tanner Information

Method Description:
Tons: 4.21
Year: 1990
Generator County Code: 33
Generator County: Riverside
Method Code: 3
Tsd County Code: 16
Tsd County: Kings
State Waste Code:
State Waste Code Desc:

Tsd Epa ID: CAT000646117

Tanner Information

Method Description:
Tons: 101.13
Year: 1984
Generator County Code: 33
Generator County: Riverside
Method Code: D80
Tsd County Code: 19
Tsd County: Los Angeles
State Waste Code: 611
State Waste Code Desc: Contaminated soil from site clean-up
Tsd Epa ID: CAD067786749

Tanner Information

Method Description:
Tons: 1.14
Year: 1989
Generator County Code: 33
Generator County: Riverside
Method Code:
Tsd County Code: 19
Tsd County: Los Angeles
State Waste Code:
State Waste Code Desc:
Tsd Epa ID: CAD008302903

Tanner Information

Method Description:
Tons: 0
Year: 1987
Generator County Code: 33
Generator County: Riverside
Method Code: 3
Tsd County Code: 16
Tsd County: Kings
State Waste Code:
State Waste Code Desc:
Tsd Epa ID: CAT000646117

Tanner Information

Method Description:
Tons: 2.75
Year: 1990
Generator County Code: 33
Generator County: Riverside

Method Code: 1
Tsd County Code: 19
Tsd County: Los Angeles
State Waste Code:
State Waste Code Desc:
Tsd Epa ID: CAD008302903

Tanner Information

Method Description:
Tons: 155.91
Year: 1983
Generator County Code: 33
Generator County: Riverside
Method Code: D80
Tsd County Code: 19
Tsd County: Los Angeles
State Waste Code: 611
State Waste Code Desc: Contaminated soil from site clean-up
Tsd Epa ID: CAD067786749

Tanner Information

Method Description:
Tons: 25.28
Year: 1991
Generator County Code: 33
Generator County: Riverside
Method Code: D80
Tsd County Code: 16
Tsd County: Kings
State Waste Code: 331
State Waste Code Desc: Off-specification, aged or surplus organics
Tsd Epa ID: CAT000646117

Tanner Information

Method Description:
Tons: 10.11
Year: 1991
Generator County Code: 33
Generator County: Riverside
Method Code: D80
Tsd County Code: 16
Tsd County: Kings
State Waste Code: 611
State Waste Code Desc: Contaminated soil from site clean-up
Tsd Epa ID: CAT000646117

Tanner Information

Method Description:
Tons: 15.17
Year: 1990
Generator County Code: 33
Generator County: Riverside
Method Code: D80
Tsd County Code: 16
Tsd County: Kings
State Waste Code: 331
State Waste Code Desc: Off-specification, aged or surplus organics
Tsd Epa ID: CAT000646117

Tanner Information

Method Description:
Tons: 0
Year: 1991
Generator County Code: 33
Generator County: Riverside
Method Code:
Tsd County Code: 19
Tsd County: Los Angeles
State Waste Code:
State Waste Code Desc:
Tsd Epa ID: CAD028409019

Tanner Information

Method Description:
Tons: 0
Year: 1990
Generator County Code: 33
Generator County: Riverside
Method Code:
Tsd County Code: 19
Tsd County: Los Angeles
State Waste Code:
State Waste Code Desc:
Tsd Epa ID: CAD008302903

Tanner Information

Method Description:
Tons: 0
Year: 1992
Generator County Code: 33
Generator County: Riverside
Method Code:
Tsd County Code: 19
Tsd County: Los Angeles
State Waste Code:
State Waste Code Desc:

Tsd Epa ID: CAD008302903

Tanner Information

Method Description:
Tons: 0.12
Year: 1992
Generator County Code: 33
Generator County: Riverside
Method Code: R01
Tsd County Code: 19
Tsd County: Los Angeles
State Waste Code: 221
State Waste Code Desc: Waste oil and mixed oil
Tsd Epa ID: CAD008302903

Tanner Information

Method Description:
Tons: 0
Year: 1992
Generator County Code: 33
Generator County: Riverside
Method Code:
Tsd County Code: 16
Tsd County: Kings
State Waste Code:
State Waste Code Desc:
Tsd Epa ID: CAT000646117

Tanner Information

Method Description:
Tons: 12.64
Year: 1983
Generator County Code: 33
Generator County: Riverside
Method Code: 3
Tsd County Code: 19
Tsd County: Los Angeles
State Waste Code: 611
State Waste Code Desc: Contaminated soil from site clean-up
Tsd Epa ID: CAD067786749

Tanner Information

Method Description:
Tons: 0
Year: 1984
Generator County Code: 33
Generator County: Riverside

Method Code:
Tsd County Code: 19
Tsd County: Los Angeles
State Waste Code:
State Waste Code Desc:
Tsd Epa ID: CAD067786749

Tanner Information

Method Description:
Tons: 0.12
Year: 1991
Generator County Code: 33
Generator County: Riverside
Method Code: R01
Tsd County Code: 19
Tsd County: Los Angeles
State Waste Code: 212
State Waste Code Desc: Oxygenated solvents (acetone, butanol, ethyl acetate, etc.)
Tsd Epa ID: CAD008302903

Tanner Information

Method Description:
Tons: 8.42
Year: 1986
Generator County Code: 33
Generator County: Riverside
Method Code: 3
Tsd County Code: 16
Tsd County: Kings
State Waste Code: 611
State Waste Code Desc: Contaminated soil from site clean-up
Tsd Epa ID: CAT000646117

Tanner Information

Method Description:
Tons: 19.53
Year: 1988
Generator County Code: 33
Generator County: Riverside
Method Code: R01
Tsd County Code: 19
Tsd County: Los Angeles
State Waste Code: 221
State Waste Code Desc: Waste oil and mixed oil
Tsd Epa ID: CAD008302903

Tanner Information

Method Description:
Tons: 0.45
Year: 1988
Generator County Code: 33
Generator County: Riverside
Method Code: UNK
Tsd County Code: 16
Tsd County: Kings
State Waste Code: 331
State Waste Code Desc: Off-specification, aged or surplus organics
Tsd Epa ID: CAT000646117

Tanner Information

Method Description:
Tons: 0.91
Year: 1987
Generator County Code: 33
Generator County: Riverside
Method Code: T01
Tsd County Code: 16
Tsd County: Kings
State Waste Code: 341
State Waste Code Desc: Organic liquids (nonsolvents) with halogens
Tsd Epa ID: CAT000646117

Tanner Information

Method Description:
Tons: 0.12
Year: 1991
Generator County Code: 33
Generator County: Riverside
Method Code: R01
Tsd County Code: 19
Tsd County: Los Angeles
State Waste Code: 221
State Waste Code Desc: Waste oil and mixed oil
Tsd Epa ID: CAD008302903

Tanner Information

Method Description:
Tons: 0
Year: 1983
Generator County Code: 33
Generator County: Riverside
Method Code:
Tsd County Code: 19
Tsd County: Los Angeles
State Waste Code:
State Waste Code Desc:

Tsd Epa ID: CAD067786749

Tanner Information

Method Description:
Tons: 0.22
Year: 1989
Generator County Code: 33
Generator County: Riverside
Method Code:
Tsd County Code: 19
Tsd County: Los Angeles
State Waste Code: 213
State Waste Code Desc: Hydrocarbon solvents (benzene, hexane, Stoddard, Etc.)
Tsd Epa ID: CAD008302903

Tanner Information

Method Description:
Tons: 136.53
Year: 1989
Generator County Code: 33
Generator County: Riverside
Method Code: D80
Tsd County Code: 16
Tsd County: Kings
State Waste Code: 611
State Waste Code Desc: Contaminated soil from site clean-up
Tsd Epa ID: CAT000646117

Tanner Information

Method Description:
Tons: 0
Year: 1986
Generator County Code: 33
Generator County: Riverside
Method Code: 3
Tsd County Code: 42
Tsd County: Santa Barbara
State Waste Code: 491
State Waste Code Desc: Unspecified sludge waste
Tsd Epa ID: CAD020748125

Tanner Information

Method Description:
Tons: 25.28
Year: 1986
Generator County Code: 33
Generator County: Riverside

Method Code: UNK
Tsd County Code: 16
Tsd County: Kings
State Waste Code: 611
State Waste Code Desc: Contaminated soil from site clean-up
Tsd Epa ID: CAT000646117

Tanner Information

Method Description:
Tons: 0
Year: 1985
Generator County Code: 33
Generator County: Riverside
Method Code:
Tsd County Code: 16
Tsd County: Kings
State Waste Code:
State Waste Code Desc:
Tsd Epa ID: CAT000646117

Tanner Information

Method Description:
Tons: 0.41
Year: 1987
Generator County Code: 33
Generator County: Riverside
Method Code: 1
Tsd County Code: 19
Tsd County: Los Angeles
State Waste Code: 212
State Waste Code Desc: Oxygenated solvents (acetone, butanol, ethyl acetate, etc.)
Tsd Epa ID: CAD008302903

Tanner Information

Method Description:
Tons: 2.06
Year: 1989
Generator County Code: 33
Generator County: Riverside
Method Code:
Tsd County Code: 16
Tsd County: Kings
State Waste Code: 352
State Waste Code Desc: Other organic solids
Tsd Epa ID: CAT000646117

Tanner Information

Method Description:
Tons: 0
Year: 1990
Generator County Code: 33
Generator County: Riverside
Method Code:
Tsd County Code: 16
Tsd County: Kings
State Waste Code:
State Waste Code Desc:
Tsd Epa ID: CAT000646117

Tanner Information

Method Description:
Tons: 0.91
Year: 1988
Generator County Code: 33
Generator County: Riverside
Method Code:
Tsd County Code: 99
Tsd County: Unknown
State Waste Code: 212
State Waste Code Desc: Oxygenated solvents (acetone, butanol, ethyl acetate, etc.)
Tsd Epa ID: AZT050010180

Tanner Information

Method Description:
Tons: 0.45
Year: 1988
Generator County Code: 33
Generator County: Riverside
Method Code: UNK
Tsd County Code: 16
Tsd County: Kings
State Waste Code: 513
State Waste Code Desc: Empty containers less than 30 gallons
Tsd Epa ID: CAT000646117

Tanner Information

Method Description:
Tons: 29.49
Year: 1988
Generator County Code: 33
Generator County: Riverside
Method Code: D80
Tsd County Code: 16
Tsd County: Kings
State Waste Code: 611
State Waste Code Desc: Contaminated soil from site clean-up

Tsd Epa ID: CAT000646117

Tanner Information

Method Description:
Tons: 0
Year: 1988
Generator County Code: 33
Generator County: Riverside
Method Code:
Tsd County Code: 19
Tsd County: Los Angeles
State Waste Code:
State Waste Code Desc:
Tsd Epa ID: CAD008302903

Tanner Information

Method Description:
Tons: 0.06
Year: 1988
Generator County Code: 33
Generator County: Riverside
Method Code: UNK
Tsd County Code: 16
Tsd County: Kings
State Waste Code: 341
State Waste Code Desc: Organic liquids (nonsolvents) with halogens
Tsd Epa ID: CAT000646117

Tanner Information

Method Description:
Tons: 0
Year: 1987
Generator County Code: 33
Generator County: Riverside
Method Code:
Tsd County Code: 16
Tsd County: Kings
State Waste Code:
State Waste Code Desc:
Tsd Epa ID: CAT000646117

Tanner Information

Method Description:
Tons: 1.27
Year: 1991
Generator County Code: 33
Generator County: Riverside

Method Code: 1
Tsd County Code: 19
Tsd County: Los Angeles
State Waste Code:
State Waste Code Desc:
Tsd Epa ID: CAD008302903

Tanner Information

Method Description:
Tons: 2.29
Year: 1991
Generator County Code: 33
Generator County: Riverside
Method Code: H01
Tsd County Code: 19
Tsd County: Los Angeles
State Waste Code: 135
State Waste Code Desc: Unspecified aqueous solution
Tsd Epa ID: CAD028409019

Tanner Information

Method Description:
Tons: 0
Year: 1988
Generator County Code: 33
Generator County: Riverside
Method Code:
Tsd County Code: 16
Tsd County: Kings
State Waste Code:
State Waste Code Desc:
Tsd Epa ID: CAT000646117

Tanner Information

Method Description:
Tons: 0
Year: 1989
Generator County Code: 33
Generator County: Riverside
Method Code:
Tsd County Code: 16
Tsd County: Kings
State Waste Code:
State Waste Code Desc:
Tsd Epa ID: CAT000646117

Tanner Information

Method Description:
Tons: 5.59
Year: 1987
Generator County Code: 33
Generator County: Riverside
Method Code: 3
Tsd County Code: 16
Tsd County: Kings
State Waste Code: 331
State Waste Code Desc: Off-specification, aged or surplus organics
Tsd Epa ID: CAT000646117

Tanner Information

Method Description:
Tons: 0
Year: 1987
Generator County Code: 33
Generator County: Riverside
Method Code:
Tsd County Code: 0
Tsd County:
State Waste Code:
State Waste Code Desc:
Tsd Epa ID: ILD098642424

Tanner Information

Method Description:
Tons: 0.03
Year: 1987
Generator County Code: 33
Generator County: Riverside
Method Code:
Tsd County Code: 0
Tsd County:
State Waste Code: 331
State Waste Code Desc: Off-specification, aged or surplus organics
Tsd Epa ID: ILD098642424

Tanner Information

Method Description:
Tons: 12.64
Year: 1983
Generator County Code: 33
Generator County: Riverside
Method Code: 3
Tsd County Code: 19
Tsd County: Los Angeles
State Waste Code:
State Waste Code Desc:

Tsd Epa ID: CAD067786749

Tanner Information

Method Description:
Tons: 22.75
Year: 1992
Generator County Code: 33
Generator County: Riverside
Method Code: D80
Tsd County Code: 16
Tsd County: Kings
State Waste Code: 181
State Waste Code Desc: Other inorganic solid waste
Tsd Epa ID: CAT000646117

Tanner Information

Method Description:
Tons: 15.17
Year: 1985
Generator County Code: 33
Generator County: Riverside
Method Code: UNK
Tsd County Code: 16
Tsd County: Kings
State Waste Code: 491
State Waste Code Desc: Unspecified sludge waste
Tsd Epa ID: CAT000646117

Tanner Information

Method Description:
Tons: 0
Year: 1991
Generator County Code: 33
Generator County: Riverside
Method Code:
Tsd County Code: 16
Tsd County: Kings
State Waste Code:
State Waste Code Desc:
Tsd Epa ID: CAT000646117

Tanner Information

Method Description:
Tons: 6.74
Year: 1991
Generator County Code: 33
Generator County: Riverside

Method Code: D80
Tsd County Code: 16
Tsd County: Kings
State Waste Code: 181
State Waste Code Desc: Other inorganic solid waste
Tsd Epa ID: CAT000646117

Tanner Information

Method Description:
Tons: 0
Year: 1986
Generator County Code: 33
Generator County: Riverside
Method Code:
Tsd County Code: 16
Tsd County: Kings
State Waste Code:
State Waste Code Desc:
Tsd Epa ID: CAT000646117

Tanner Information

Method Description:
Tons: 21.07
Year: 1987
Generator County Code: 33
Generator County: Riverside
Method Code: D80
Tsd County Code: 16
Tsd County: Kings
State Waste Code: 491
State Waste Code Desc: Unspecified sludge waste
Tsd Epa ID: CAT000646117

Tanner Information

Method Description:
Tons: 32.02
Year: 1989
Generator County Code: 33
Generator County: Riverside
Method Code: 3
Tsd County Code: 16
Tsd County: Kings
State Waste Code: 611
State Waste Code Desc: Contaminated soil from site clean-up
Tsd Epa ID: CAT000646117

Tanner Information

Method Description:
Tons: 48.89
Year: 1990
Generator County Code: 33
Generator County: Riverside
Method Code:
Tsd County Code: 16
Tsd County: Kings
State Waste Code: 352
State Waste Code Desc: Other organic solids
Tsd Epa ID: CAT000646117

Tanner Information

Method Description:
Tons: 2.08
Year: 1991
Generator County Code: 33
Generator County: Riverside
Method Code: 14
Tsd County Code: 99
Tsd County: Unknown
State Waste Code:
State Waste Code Desc:
Tsd Epa ID: AZT050010180

Tanner Information

Method Description:
Tons: 0
Year: 1991
Generator County Code: 33
Generator County: Riverside
Method Code:
Tsd County Code: 19
Tsd County: Los Angeles
State Waste Code:
State Waste Code Desc:
Tsd Epa ID: CAD008302903

Tanner Information

Method Description:
Tons: 0
Year: 1987
Generator County Code: 33
Generator County: Riverside
Method Code:
Tsd County Code: 19
Tsd County: Los Angeles
State Waste Code:
State Waste Code Desc:

Tsd Epa ID: CAD008302903

Tanner Information

Method Description:
Tons: 4.35
Year: 1987
Generator County Code: 33
Generator County: Riverside
Method Code: T01
Tsd County Code: 16
Tsd County: Kings
State Waste Code: 331
State Waste Code Desc: Off-specification, aged or surplus organics
Tsd Epa ID: CAT000646117

Tanner Information

Method Description:
Tons: 7.77
Year: 1987
Generator County Code: 33
Generator County: Riverside
Method Code: H01
Tsd County Code: 16
Tsd County: Kings
State Waste Code: 341
State Waste Code Desc: Organic liquids (nonsolvents) with halogens
Tsd Epa ID: CAT000646117

Tanner Information

Method Description:
Tons: 16.85
Year: 1987
Generator County Code: 33
Generator County: Riverside
Method Code: D80
Tsd County Code: 16
Tsd County: Kings
State Waste Code: 611
State Waste Code Desc: Contaminated soil from site clean-up
Tsd Epa ID: CAT000646117

Tanner Information

Method Description:
Tons: 0
Year: 1986
Generator County Code: 33
Generator County: Riverside

Method Code:
Tsd County Code: 42
Tsd County: Santa Barbara
State Waste Code:
State Waste Code Desc:
Tsd Epa ID: CAD020748125

Tanner Information

Method Description:
Tons: 210.7
Year: 1986
Generator County Code: 33
Generator County: Riverside
Method Code: D80
Tsd County Code: 16
Tsd County: Kings
State Waste Code: 611
State Waste Code Desc: Contaminated soil from site clean-up
Tsd Epa ID: CAT000646117

Tanner Information

Method Description:
Tons: 15.17
Year: 1985
Generator County Code: 33
Generator County: Riverside
Method Code: D80
Tsd County Code: 16
Tsd County: Kings
State Waste Code: 491
State Waste Code Desc: Unspecified sludge waste
Tsd Epa ID: CAT000646117

HIST MANIFEST | ***3401 ETIWANDA AVE, BLDG 911D MIRA LOMA 917520000*** | ***Others***

Gen EPA ID: CAC000621864
Create Date: 5/22/1991 0:00:00
Inact Date: 10/25/2000 0:00:00
Facility Mail Street: --
Facility Mail City: MIRA LOMA
Facility Mail State: CA
Facility Mail Zip: 917520000
Contact Phone(s): 7146851548
File Year(s): 1991
Contact Name(s): LANCE CANSDALE/VP

Tanner Information

Method Description:

Tons: 0
Year: 1991
Generator County Code: 33
Generator County: Riverside
Method Code:
Tsd County Code: 15
Tsd County: Kern
State Waste Code:
State Waste Code Desc:
Tsd Epa ID: CAD980883177

Tanner Information

Method Description:
Tons: 0.12
Year: 1991
Generator County Code: 33
Generator County: Riverside
Method Code:
Tsd County Code: 15
Tsd County: Kern
State Waste Code: 241
State Waste Code Desc: Tank bottom waste
Tsd Epa ID: CAD980883177

HIST MANIFEST | ***3401 ETIWANDA AVE MIRA LOMA 917520000*** | ***Others***

Gen EPA ID: CAC000017970
Create Date: 6/18/1987 0:00:00
Inact Date: 01/01/1900 0:00
Facility Mail Street: 3401 ETIWANDA AVE
Facility Mail City: MIRA LOMA
Facility Mail State: CA
Facility Mail Zip: 917520000
Contact Phone(s): 7146855221
File Year(s): 1987; 1989; 1990; 1991; 1992
Contact Name(s): MIKE THIES

Tanner Information

Method Description:
Tons: 0
Year: 1990
Generator County Code: 33
Generator County: Riverside
Method Code: 3
Tsd County Code: 99
Tsd County: Unknown
State Waste Code: 151
State Waste Code Desc: Asbestos containing waste
Tsd Epa ID: AZC000000150

Tanner Information

Method Description:	
Tons:	0
Year:	1989
Generator County Code:	33
Generator County:	Riverside
Method Code:	
Tsd County Code:	99
Tsd County:	Unknown
State Waste Code:	
State Waste Code Desc:	
Tsd Epa ID:	AZC000000150

Tanner Information

Method Description:	
Tons:	7.5
Year:	1991
Generator County Code:	33
Generator County:	Riverside
Method Code:	R01
Tsd County Code:	15
Tsd County:	Kern
State Waste Code:	241
State Waste Code Desc:	Tank bottom waste
Tsd Epa ID:	CAD980883177

Tanner Information

Method Description:	
Tons:	0
Year:	1991
Generator County Code:	33
Generator County:	Riverside
Method Code:	
Tsd County Code:	15
Tsd County:	Kern
State Waste Code:	
State Waste Code Desc:	
Tsd Epa ID:	CAD980883177

Tanner Information

Method Description:	
Tons:	16.01
Year:	1992
Generator County Code:	33
Generator County:	Riverside
Method Code:	D80
Tsd County Code:	99

Tsd County: Unknown
State Waste Code: 151
State Waste Code Desc: Asbestos containing waste
Tsd Epa ID: AZC000000150

Tanner Information

Method Description:
Tons: 8.2
Year: 1989
Generator County Code: 33
Generator County: Riverside
Method Code: D80
Tsd County Code: 99
Tsd County: Unknown
State Waste Code: 151
State Waste Code Desc: Asbestos containing waste
Tsd Epa ID: AZC000000150

Tanner Information

Method Description:
Tons: 0
Year: 1990
Generator County Code: 33
Generator County: Riverside
Method Code:
Tsd County Code: 15
Tsd County: Kern
State Waste Code:
State Waste Code Desc:
Tsd Epa ID: CAD980883177

Tanner Information

Method Description:
Tons: 5
Year: 1990
Generator County Code: 33
Generator County: Riverside
Method Code: R01
Tsd County Code: 15
Tsd County: Kern
State Waste Code: 241
State Waste Code Desc: Tank bottom waste
Tsd Epa ID: CAD980883177

Tanner Information

Method Description:
Tons: 0

Year: 1992
Generator County Code: 33
Generator County: Riverside
Method Code:
Tsd County Code: 99
Tsd County: Unknown
State Waste Code:
State Waste Code Desc:
Tsd Epa ID: AZC000000150

Tanner Information

Method Description:
Tons: 0
Year: 1987
Generator County Code: 33
Generator County: Riverside
Method Code:
Tsd County Code: 45
Tsd County: Shasta
State Waste Code:
State Waste Code Desc:
Tsd Epa ID: CAD981388952

Tanner Information

Method Description:
Tons: 3.38
Year: 1987
Generator County Code: 33
Generator County: Riverside
Method Code: D80
Tsd County Code: 45
Tsd County: Shasta
State Waste Code: 151
State Waste Code Desc: Asbestos containing waste
Tsd Epa ID: CAD981388952

Tanner Information

Method Description:
Tons: 0
Year: 1990
Generator County Code: 33
Generator County: Riverside
Method Code:
Tsd County Code: 99
Tsd County: Unknown
State Waste Code:
State Waste Code Desc:
Tsd Epa ID: AZC000000150

HIST MANIFEST	3401 ETIWANDA AVE MIRA LOMA 917520000	Others

Gen EPA ID:	CAX000225128
Create Date:	03/08/1985 0:00
Inact Date:	4/30/1986 0:00:00
Facility Mail Street:	JACKIE MCCORMICK
Facility Mail City:	CHINO
Facility Mail State:	CA
Facility Mail Zip:	917100000
Contact Phone(s):	7149834251
File Year(s):	1986
Contact Name(s):	INACTIVE PER SURVEY 12-22-94

Tanner Information

Method Description:	
Tons:	0.3
Year:	1986
Generator County Code:	33
Generator County:	Riverside
Method Code:	H01
Tsd County Code:	34
Tsd County:	Sacramento
State Waste Code:	261
State Waste Code Desc:	Polychlorinated biphenyls and material containing PCBs
Tsd Epa ID:	CAD980884183

Tanner Information

Method Description:	
Tons:	0
Year:	1986
Generator County Code:	33
Generator County:	Riverside
Method Code:	
Tsd County Code:	34
Tsd County:	Sacramento
State Waste Code:	
State Waste Code Desc:	
Tsd Epa ID:	CAD980884183

HIST MANIFEST	3401 ETIWANDA MIRA LOMA 917520000	Others

Gen EPA ID:	CAD981393945
Create Date:	04/10/1987 0:00
Inact Date:	01/01/1995 0:00
Facility Mail Street:	P O BOX 725
Facility Mail City:	CHINO
Facility Mail State:	CA
Facility Mail Zip:	917080000
Contact Phone(s):	--

File Year(s): 1987; 1988; 1989; 1990
Contact Name(s): INACTIVE PER SURVEY 12-22-94

Tanner Information

Method Description:
Tons: 0.18
Year: 1990
Generator County Code: 33
Generator County: Riverside
Method Code: H01
Tsd County Code: 34
Tsd County: Sacramento
State Waste Code: 512
State Waste Code Desc: Other empty containers 30 gallons or more
Tsd Epa ID: CAD980884183

Tanner Information

Method Description:
Tons: 0
Year: 1989
Generator County Code: 33
Generator County: Riverside
Method Code:
Tsd County Code: 34
Tsd County: Sacramento
State Waste Code:
State Waste Code Desc:
Tsd Epa ID: CAD980884183

Tanner Information

Method Description:
Tons: 0.06
Year: 1989
Generator County Code: 33
Generator County: Riverside
Method Code: H01
Tsd County Code: 34
Tsd County: Sacramento
State Waste Code: 512
State Waste Code Desc: Other empty containers 30 gallons or more
Tsd Epa ID: CAD980884183

Tanner Information

Method Description:
Tons: 0
Year: 1989
Generator County Code: 33

Generator County: Riverside
Method Code:
Tsd County Code: 39
Tsd County: San Joaquin
State Waste Code:
State Waste Code Desc:
Tsd Epa ID: CAD990794133

Tanner Information

Method Description:
Tons: 0
Year: 1987
Generator County Code: 33
Generator County: Riverside
Method Code:
Tsd County Code: 0
Tsd County:
State Waste Code:
State Waste Code Desc:
Tsd Epa ID:

Tanner Information

Method Description:
Tons: 3.24
Year: 1987
Generator County Code: 33
Generator County: Riverside
Method Code: H01
Tsd County Code: 34
Tsd County: Sacramento
State Waste Code: 261
State Waste Code Desc: Polychlorinated biphenyls and material containing PCBs
Tsd Epa ID: CAD980884183

Tanner Information

Method Description:
Tons: 1
Year: 1989
Generator County Code: 33
Generator County: Riverside
Method Code: D80
Tsd County Code: 42
Tsd County: Santa Barbara
State Waste Code: 123
State Waste Code Desc: Unspecified alkaline solution
Tsd Epa ID: CAD020748125

Tanner Information

Method Description:
Tons: 0.06
Year: 1989
Generator County Code: 33
Generator County: Riverside
Method Code: 14
Tsd County Code: 34
Tsd County: Sacramento
State Waste Code:
State Waste Code Desc:
Tsd Epa ID: CAD980884183

Tanner Information

Method Description:
Tons: 0.06
Year: 1990
Generator County Code: 33
Generator County: Riverside
Method Code: H01
Tsd County Code: 34
Tsd County: Sacramento
State Waste Code: 214
State Waste Code Desc: Unspecified solvent mixture
Tsd Epa ID: CAD980884183

Tanner Information

Method Description:
Tons: 0
Year: 1989
Generator County Code: 33
Generator County: Riverside
Method Code:
Tsd County Code: 42
Tsd County: Santa Barbara
State Waste Code:
State Waste Code Desc:
Tsd Epa ID: CAD020748125

Tanner Information

Method Description:
Tons: 0
Year: 1987
Generator County Code: 33
Generator County: Riverside
Method Code:
Tsd County Code: 42
Tsd County: Santa Barbara
State Waste Code:

State Waste Code Desc:
Tsd Epa ID: CAD020748125

Tanner Information

Method Description:
Tons: 0.01
Year: 1987
Generator County Code: 33
Generator County: Riverside
Method Code: D80
Tsd County Code: 42
Tsd County: Santa Barbara
State Waste Code: 343
State Waste Code Desc: Unspecified organic liquid mixture
Tsd Epa ID: CAD020748125

Tanner Information

Method Description:
Tons: 0.25
Year: 1987
Generator County Code: 33
Generator County: Riverside
Method Code: D80
Tsd County Code: 42
Tsd County: Santa Barbara
State Waste Code: 512
State Waste Code Desc: Other empty containers 30 gallons or more
Tsd Epa ID: CAD020748125

Tanner Information

Method Description:
Tons: 0
Year: 1988
Generator County Code: 33
Generator County: Riverside
Method Code:
Tsd County Code: 34
Tsd County: Sacramento
State Waste Code:
State Waste Code Desc:
Tsd Epa ID: CAD980884183

Tanner Information

Method Description:
Tons: 3.57
Year: 1987
Generator County Code: 33

Generator County: Riverside
Method Code: 14
Tsd County Code: 0
Tsd County:
State Waste Code: 261
State Waste Code Desc: Polychlorinated biphenyls and material containing PCBs
Tsd Epa ID:

Tanner Information

Method Description:
Tons: 0.05
Year: 1990
Generator County Code: 33
Generator County: Riverside
Method Code: H01
Tsd County Code: 34
Tsd County: Sacramento
State Waste Code: 221
State Waste Code Desc: Waste oil and mixed oil
Tsd Epa ID: CAD980884183

Tanner Information

Method Description:
Tons: 0
Year: 1990
Generator County Code: 33
Generator County: Riverside
Method Code:
Tsd County Code: 39
Tsd County: San Joaquin
State Waste Code:
State Waste Code Desc:
Tsd Epa ID: CAD990794133

Tanner Information

Method Description:
Tons: 0.91
Year: 1989
Generator County Code: 33
Generator County: Riverside
Method Code: 14
Tsd County Code: 34
Tsd County: Sacramento
State Waste Code: 221
State Waste Code Desc: Waste oil and mixed oil
Tsd Epa ID: CAD980884183

Tanner Information

Method Description:
Tons: 0.5
Year: 1988
Generator County Code: 33
Generator County: Riverside
Method Code:
Tsd County Code: 19
Tsd County: Los Angeles
State Waste Code: 151
State Waste Code Desc: Asbestos containing waste
Tsd Epa ID: CAD067786749

Tanner Information

Method Description:
Tons: 0
Year: 1988
Generator County Code: 33
Generator County: Riverside
Method Code: 3
Tsd County Code: 19
Tsd County: Los Angeles
State Waste Code: 151
State Waste Code Desc: Asbestos containing waste
Tsd Epa ID: CAD067786749

Tanner Information

Method Description:
Tons: 0.7
Year: 1988
Generator County Code: 33
Generator County: Riverside
Method Code: UNK
Tsd County Code: 34
Tsd County: Sacramento
State Waste Code: 272
State Waste Code Desc: Polymeric resin waste
Tsd Epa ID: CAD980884183

Tanner Information

Method Description:
Tons: 0
Year: 1990
Generator County Code: 33
Generator County: Riverside
Method Code:
Tsd County Code: 34
Tsd County: Sacramento
State Waste Code:

State Waste Code Desc:
Tsd Epa ID: CAD980884183

Tanner Information

Method Description:
Tons: 0.02
Year: 1990
Generator County Code: 33
Generator County: Riverside
Method Code: H01
Tsd County Code: 34
Tsd County: Sacramento
State Waste Code: 343
State Waste Code Desc: Unspecified organic liquid mixture
Tsd Epa ID: CAD980884183

Tanner Information

Method Description:
Tons: 0
Year: 1990
Generator County Code: 33
Generator County: Riverside
Method Code: 3
Tsd County Code: 39
Tsd County: San Joaquin
State Waste Code: 151
State Waste Code Desc: Asbestos containing waste
Tsd Epa ID: CAD990794133

Tanner Information

Method Description:
Tons: 0
Year: 1988
Generator County Code: 33
Generator County: Riverside
Method Code:
Tsd County Code: 19
Tsd County: Los Angeles
State Waste Code:
State Waste Code Desc:
Tsd Epa ID: CAD067786749

Tanner Information

Method Description:
Tons: 0.12
Year: 1988
Generator County Code: 33

Generator County: Riverside
Method Code: UNK
Tsd County Code: 34
Tsd County: Sacramento
State Waste Code: 512
State Waste Code Desc: Other empty containers 30 gallons or more
Tsd Epa ID: CAD980884183

Tanner Information

Method Description:
Tons: 0
Year: 1987
Generator County Code: 33
Generator County: Riverside
Method Code:
Tsd County Code: 34
Tsd County: Sacramento
State Waste Code:
State Waste Code Desc:
Tsd Epa ID: CAD980884183

Tanner Information

Method Description:
Tons: 4.21
Year: 1989
Generator County Code: 33
Generator County: Riverside
Method Code:
Tsd County Code: 39
Tsd County: San Joaquin
State Waste Code: 151
State Waste Code Desc: Asbestos containing waste
Tsd Epa ID: CAD990794133

Tanner Information

Method Description:
Tons: 5.15
Year: 1989
Generator County Code: 33
Generator County: Riverside
Method Code: H01
Tsd County Code: 34
Tsd County: Sacramento
State Waste Code: 261
State Waste Code Desc: Polychlorinated biphenyls and material containing PCBs
Tsd Epa ID: CAD980884183

Tanner Information

Method Description:
Tons: 1.6
Year: 1990
Generator County Code: 33
Generator County: Riverside
Method Code: H01
Tsd County Code: 34
Tsd County: Sacramento
State Waste Code: 261
State Waste Code Desc: Polychlorinated biphenyls and material containing PCBs
Tsd Epa ID: CAD980884183

HIST MANIFEST | ***3401 ETIWANDA AVE MIRA LOMA 917520000*** | ***Others***

Gen EPA ID: CAD980815468
Create Date: 5/24/1983 0:00:00
Inact Date: 6/30/1998 0:00:00
Facility Mail Street: 3401 ETIWANDA AVE BLDG 811A
Facility Mail City: MIRA LOMA
Facility Mail State: CA
Facility Mail Zip: 917521128
Contact Phone(s): 9096850151
File Year(s): 1983; 1986; 1987; 1992
Contact Name(s): EDWARD N SILVA

Tanner Information

Method Description:
Tons: 0
Year: 1992
Generator County Code: 33
Generator County: Riverside
Method Code:
Tsd County Code: 19
Tsd County: Los Angeles
State Waste Code:
State Waste Code Desc:
Tsd Epa ID: CAD089446710

Tanner Information

Method Description:
Tons: 2.08
Year: 1992
Generator County Code: 33
Generator County: Riverside
Method Code: D99
Tsd County Code: 19
Tsd County: Los Angeles
State Waste Code: 214
State Waste Code Desc: Unspecified solvent mixture

Tsd Epa ID: CAD089446710

Tanner Information

Method Description:
Tons: 1.2
Year: 1986
Generator County Code: 33
Generator County: Riverside
Method Code: D80
Tsd County Code: 42
Tsd County: Santa Barbara
State Waste Code: 271
State Waste Code Desc: Organic monomer waste (includes unreacted resins)
Tsd Epa ID: CAD020748125

Tanner Information

Method Description:
Tons: 3.9
Year: 1986
Generator County Code: 33
Generator County: Riverside
Method Code: D80
Tsd County Code: 42
Tsd County: Santa Barbara
State Waste Code: 461
State Waste Code Desc: Paint sludge
Tsd Epa ID: CAD020748125

Tanner Information

Method Description:
Tons: 0
Year: 1986
Generator County Code: 33
Generator County: Riverside
Method Code:
Tsd County Code: 19
Tsd County: Los Angeles
State Waste Code:
State Waste Code Desc:
Tsd Epa ID: CAD981161128

Tanner Information

Method Description:
Tons: 0.83
Year: 1986
Generator County Code: 33
Generator County: Riverside

Method Code: R01
Tsd County Code: 19
Tsd County: Los Angeles
State Waste Code: 221
State Waste Code Desc: Waste oil and mixed oil
Tsd Epa ID: CAD981161128

Tanner Information

Method Description:
Tons: 0
Year: 1987
Generator County Code: 33
Generator County: Riverside
Method Code:
Tsd County Code: 42
Tsd County: Santa Barbara
State Waste Code:
State Waste Code Desc:
Tsd Epa ID: CAD020748125

Tanner Information

Method Description:
Tons: 0
Year: 1986
Generator County Code: 33
Generator County: Riverside
Method Code:
Tsd County Code: 42
Tsd County: Santa Barbara
State Waste Code:
State Waste Code Desc:
Tsd Epa ID: CAD020748125

Tanner Information

Method Description:
Tons: 0
Year: 1983
Generator County Code: 33
Generator County: Riverside
Method Code:
Tsd County Code: 19
Tsd County: Los Angeles
State Waste Code:
State Waste Code Desc:
Tsd Epa ID: CAD008302903

Tanner Information

Method Description:
Tons: 3.09
Year: 1983
Generator County Code: 33
Generator County: Riverside
Method Code: R01
Tsd County Code: 19
Tsd County: Los Angeles
State Waste Code: 214
State Waste Code Desc: Unspecified solvent mixture
Tsd Epa ID: CAD008302903

Tanner Information

Method Description:
Tons: 6.4
Year: 1987
Generator County Code: 33
Generator County: Riverside
Method Code: D80
Tsd County Code: 42
Tsd County: Santa Barbara
State Waste Code: 461
State Waste Code Desc: Paint sludge
Tsd Epa ID: CAD020748125

FINDS/FRS ***O'NEIL TUBE & REEL*** ***3401 ETIWANDA AVE #811C MIRA LOMA 91752*** ***Others***

Registry ID: 110065772211
FIPS Code:
HUC Code: 18070203
Site Type Name: STATIONARY
Location Description:
Supplemental Location:
Create Date: 13-OCT-15
Update Date:
Interest Types: STATE MASTER
SIC Codes:
SIC Code Descriptions:
NAICS Codes:
NAICS Code Descriptions:
Conveyor: FRS-GEOCODE
Federal Facility Code:
Federal Agency Name:
Tribal Land Code:
Tribal Land Name:
Congressional Dist No: 44
Census Block Code: 060650406072100
EPA Region Code: 09
County Name: RIVERSIDE
US/Mexico Border Ind:
Latitude: 34.026175

Longitude:	-117.530945
Reference Point:	ENTRANCE POINT OF A FACILITY OR STATION
Coord Collection Method:	ADDRESS MATCHING-HOUSE NUMBER
Accuracy Value:	50
Datum:	NAD83
Source:	
Facility Detail Rprt URL:	https://ofmpub.epa.gov/frs_public2/fii_query_detail.disp_program_facility?p_registry_id=110065772211
Program Acronyms:	

CA-ENVIROVIEW:139145

FINDS/FRS ***SPACE CENTER*** ***3401 ETIWANDA AVE*** ***Others***
MIRA LOMA 91752

Registry ID:	110065202569
FIPS Code:	06065
HUC Code:	18070203
Site Type Name:	STATIONARY
Location Description:	
Supplemental Location:	
Create Date:	10-OCT-15
Update Date:	
Interest Types:	OTHER HAZARDOUS WASTE ACTIVITIES, STATE MASTER
SIC Codes:	
SIC Code Descriptions:	
NAICS Codes:	493110
NAICS Code Descriptions:	GENERAL WAREHOUSING AND STORAGE.
Conveyor:	FRS-GEOCODE
Federal Facility Code:	
Federal Agency Name:	
Tribal Land Code:	
Tribal Land Name:	
Congressional Dist No:	44
Census Block Code:	060650406072100
EPA Region Code:	09
County Name:	RIVERSIDE
US/Mexico Border Ind:	
Latitude:	34.026175
Longitude:	-117.530945
Reference Point:	ENTRANCE POINT OF A FACILITY OR STATION
Coord Collection Method:	ADDRESS MATCHING-HOUSE NUMBER
Accuracy Value:	50
Datum:	NAD83
Source:	
Facility Detail Rprt URL:	https://ofmpub.epa.gov/frs_public2/fii_query_detail.disp_program_facility?p_registry_id=110065202569
Program Acronyms:	

CA-ENVIROVIEW:234004, RCRAINFO:CAC002996451

FINDS/FRS ***CPS EXPRESSNA INC*** ***3401 ETIWANDA AVE # 711*** ***Others***
MIRA LOMA 91752

Registry ID:	110066163001

FIPS Code:
HUC Code: 18070203
Site Type Name: STATIONARY
Location Description:
Supplemental Location:
Create Date: 14-OCT-15
Update Date:
Interest Types: STATE MASTER
SIC Codes:
SIC Code Descriptions:
NAICS Codes:
NAICS Code Descriptions:
Conveyor: FRS-GEOCODE
Federal Facility Code:
Federal Agency Name:
Tribal Land Code:
Tribal Land Name:
Congressional Dist No: 44
Census Block Code: 060650406072100
EPA Region Code: 09
County Name: RIVERSIDE
US/Mexico Border Ind:
Latitude: 34.026175
Longitude: -117.530945
Reference Point: ENTRANCE POINT OF A FACILITY OR STATION
Coord Collection Method: ADDRESS MATCHING-HOUSE NUMBER
Accuracy Value: 50
Datum: NAD83
Source:
Facility Detail Rprt URL: https://ofmpub.epa.gov/frs_public2/fii_query_detail.disp_program_facility?p_registry_id=110066163001
Program Acronyms:

CA-ENVIROVIEW:108634

FINDS/FRS ***KEROZAKNA INC*** ***3401 ETIWANDA AVE STE 811A MIRA LOMA 91752*** ***Others***

Registry ID: 110065847846
FIPS Code:
HUC Code: 18070203
Site Type Name: STATIONARY
Location Description:
Supplemental Location:
Create Date: 13-OCT-15
Update Date:
Interest Types: STATE MASTER
SIC Codes:
SIC Code Descriptions:
NAICS Codes:
NAICS Code Descriptions:
Conveyor: FRS-GEOCODE
Federal Facility Code:
Federal Agency Name:

Tribal Land Code:	
Tribal Land Name:	
Congressional Dist No:	44
Census Block Code:	060650406072100
EPA Region Code:	09
County Name:	RIVERSIDE
US/Mexico Border Ind:	
Latitude:	34.026175
Longitude:	-117.530945
Reference Point:	ENTRANCE POINT OF A FACILITY OR STATION
Coord Collection Method:	ADDRESS MATCHING-HOUSE NUMBER
Accuracy Value:	50
Datum:	NAD83
Source:	
Facility Detail Rprt URL:	https://ofmpub.epa.gov/frs_public2/fii_query_detail.disp_program_facility?p_registry_id=110065847846
Program Acronyms:	

CA-ENVIROVIEW:358629

RIVERSIDE HZH ***Hanes Industries*** ***3401 Etiwanda Ave Bldg 1011 Jurupa Valley 91752*** ***Others***

EMISSIONS ***SPACE CENTER MIRA LOMA, INC*** ***3401 ETIWANDA AVE, BLDG 1325 MIRA LOMA 91752*** ***Others***

1990 Criteria Data

Facility ID:	72988	***CERR Code:***	
Facility SIC Code:	9661	***TOGT:***	.1
CO:	33	***ROGT:***	.08785
Air Basin:	SC	***COT:***	.5
District:	SC	***NOXT:***	1.9
COID:	RIV	***SOXT:***	0
DISN:	SOUTH COAST AQMD	***PMT:***	.2
CHAPIS:		***PM10T:***	.1952

1990 Toxic Data

Facility ID:	72988	***COID:***	RIV
Facility SIC Code:	9661	***DISN:***	SOUTH COAST AQMD
CO:	33	***CHAPIS:***	
Air Basin:	SC	***CERR Code:***	
District:	SC		
TS:			
Health Risk Asmt:			
Non-Cancer Chronic Haz Ind:			
Non-Cancer Acute Haz Ind:			

1993 Criteria Data

Facility ID:	72988	***CERR Code:***	
Facility SIC Code:	9661	***TOGT:***	0
CO:	33	***ROGT:***	0
Air Basin:	SC	***COT:***	.4
District:	SC	***NOXT:***	0
COID:	RIV	***SOXT:***	0
DISN:	SOUTH COAST AQMD	***PMT:***	0
CHAPIS:		***PM10T:***	0

1993 Toxic Data

Facility ID:	72988	***COID:***	RIV
Facility SIC Code:	9661	***DISN:***	SOUTH COAST AQMD
CO:	33	***CHAPIS:***	
Air Basin:	SC	***CERR Code:***	
District:	SC		
TS:			
Health Risk Asmt:			
Non-Cancer Chronic Haz Ind:			
Non-Cancer Acute Haz Ind:			

1995 Criteria Data

Facility ID:	72988	***CERR Code:***	
Facility SIC Code:	9661	***TOGT:***	0
CO:	33	***ROGT:***	0
Air Basin:	SC	***COT:***	.4
District:	SC	***NOXT:***	0
COID:	RIV	***SOXT:***	0
DISN:	SOUTH COAST AQMD	***PMT:***	0
CHAPIS:		***PM10T:***	0

1995 Toxic Data

Facility ID:	72988	***COID:***	RIV
Facility SIC Code:	9661	***DISN:***	SOUTH COAST AQMD
CO:	33	***CHAPIS:***	
Air Basin:	SC	***CERR Code:***	
District:	SC		
TS:			
Health Risk Asmt:			
Non-Cancer Chronic Haz Ind:			
Non-Cancer Acute Haz Ind:			

EMISSIONS ***JURUPA COMMUNITY SERVICES DIST*** ***3401 ETIWANDA AV***
MIRA LOMA 91752 ***Others***

1993 Criteria Data

Facility ID:	78802	***CERR Code:***	
Facility SIC Code:	4941	***TOGT:***	2
CO:	33	***ROGT:***	.1828
Air Basin:	SC	***COT:***	.6
District:	SC	***NOXT:***	5.1
COID:	RIV	***SOXT:***	0
DISN:	SOUTH COAST AQMD	***PMT:***	
CHAPIS:		***PM10T:***	

1993 Toxic Data

Facility ID:	78802	***COID:***	RIV
Facility SIC Code:	4941	***DISN:***	SOUTH COAST AQMD
CO:	33	***CHAPIS:***	
Air Basin:	SC	***CERR Code:***	
District:	SC		
TS:			
Health Risk Asmt:			
Non-Cancer Chronic Haz Ind:			
Non-Cancer Acute Haz Ind:			

1995 Criteria Data

Facility ID:	78802	***CERR Code:***	
Facility SIC Code:	4941	***TOGT:***	2
CO:	33	***ROGT:***	.1828
Air Basin:	SC	***COT:***	.6
District:	SC	***NOXT:***	5.1
COID:	RIV	***SOXT:***	0
DISN:	SOUTH COAST AQMD	***PMT:***	
CHAPIS:		***PM10T:***	

1995 Toxic Data

Facility ID:	78802	***COID:***	RIV
Facility SIC Code:	4941	***DISN:***	SOUTH COAST AQMD
CO:	33	***CHAPIS:***	
Air Basin:	SC	***CERR Code:***	
District:	SC		
TS:			
Health Risk Asmt:			
Non-Cancer Chronic Haz Ind:			
Non-Cancer Acute Haz Ind:			

EMISSIONS ***JURUPA COMMUNITY SERVICES DIST*** ***3401 ETIWANDA AVE MIRA LOMA 91752*** ***Others***

1996 Criteria Data

Facility ID:	78802	***CERR Code:***	

Facility SIC Code:	4941	***TOGT:***	.4
CO:	33	***ROGT:***	.03656
Air Basin:	SC	***COT:***	.1
District:	SC	***NOXT:***	.4
COID:	RIV	***SOXT:***	
DISN:	SOUTH COAST AQMD	***PMT:***	
CHAPIS:		***PM10T:***	

1996 Toxic Data

Facility ID:	78802	***COID:***	RIV
Facility SIC Code:	4941	***DISN:***	SOUTH COAST AQMD
CO:	33	***CHAPIS:***	
Air Basin:	SC	***CERR Code:***	
District:	SC		
TS:			
Health Risk Asmt:			
Non-Cancer Chronic Haz Ind:			
Non-Cancer Acute Haz Ind:			

1998 Toxic Data

Facility ID:	78802	***COID:***	RIV
Facility SIC Code:	4941	***DISN:***	SOUTH COAST AQMD
CO:	33	***CHAPIS:***	
Air Basin:	SC	***CERR Code:***	
District:	SC		
TS:			
Health Risk Asmt:			
Non-Cancer Chronic Haz Ind:			
Non-Cancer Acute Haz Ind:			

1999 Toxic Data

Facility ID:	78802	***COID:***	RIV
Facility SIC Code:	4941	***DISN:***	SOUTH COAST AQMD
CO:	33	***CHAPIS:***	
Air Basin:	SC	***CERR Code:***	
District:	SC		
TS:			
Health Risk Asmt:			
Non-Cancer Chronic Haz Ind:			
Non-Cancer Acute Haz Ind:			

2000 Toxic Data

Facility ID:	78802	***COID:***	RIV
Facility SIC Code:	4941	***DISN:***	SOUTH COAST AQMD
CO:	33	***CHAPIS:***	
Air Basin:	SC	***CERR Code:***	
District:	SC		

TS:
Health Risk Asmt:
Non-Cancer Chronic Haz Ind:
Non-Cancer Acute Haz Ind:

2001 Toxic Data

Facility ID:	78802	***COID:***	RIV
Facility SIC Code:	4941	***DISN:***	SOUTH COAST AQMD
CO:	33	***CHAPIS:***	
Air Basin:	SC	***CERR Code:***	
District:	SC		

TS:
Health Risk Asmt:
Non-Cancer Chronic Haz Ind:
Non-Cancer Acute Haz Ind:

EMISSIONS ***CAL CUSTOM DESIGN*** ***3401 ETIWANDA AVE, BLDG #811-A MIRA LOMA 91752*** ***Others***

1987 Criteria Data

Facility ID:	23906	***CERR Code:***	
Facility SIC Code:	2834	***TOGT:***	8
CO:	33	***ROGT:***	7.46452
Air Basin:	SC	***COT:***	
District:	SC	***NOXT:***	
COID:	RIV	***SOXT:***	
DISN:	SOUTH COAST AQMD	***PMT:***	.2
CHAPIS:		***PM10T:***	.1534

1987 Toxic Data

Facility ID:	23906	***COID:***	RIV
Facility SIC Code:	2834	***DISN:***	SOUTH COAST AQMD
CO:	33	***CHAPIS:***	
Air Basin:	SC	***CERR Code:***	
District:	SC		

TS:
Health Risk Asmt:
Non-Cancer Chronic Haz Ind:
Non-Cancer Acute Haz Ind:

1990 Criteria Data

Facility ID:	23906	***CERR Code:***	
Facility SIC Code:	3999	***TOGT:***	5.8
CO:	33	***ROGT:***	1.66944
Air Basin:	SC	***COT:***	
District:	SC	***NOXT:***	

COID:	RIV	***SOXT:***	
DISN:	SOUTH COAST AQMD	***PMT:***	.4
CHAPIS:		***PM10T:***	.3068

1990 Toxic Data

Facility ID:	23906	***COID:***	RIV
Facility SIC Code:	3999	***DISN:***	SOUTH COAST AQMD
CO:	33	***CHAPIS:***	
Air Basin:	SC	***CERR Code:***	
District:	SC		
TS:			
Health Risk Asmt:			
Non-Cancer Chronic Haz Ind:			
Non-Cancer Acute Haz Ind:			

EMISSIONS ***G E RAILCAR REPAIR*** ***3401 ETIWANDA AV*** ***Others***
MIRA LOMA 91752

1987 Criteria Data

Facility ID:	58612	***CERR Code:***	
Facility SIC Code:	3479	***TOGT:***	16
CO:	33	***ROGT:***	15.488
Air Basin:	SC	***COT:***	
District:	SC	***NOXT:***	
COID:	RIV	***SOXT:***	
DISN:	SOUTH COAST AQMD	***PMT:***	
CHAPIS:		***PM10T:***	

1987 Toxic Data

Facility ID:	58612	***COID:***	RIV
Facility SIC Code:	3479	***DISN:***	SOUTH COAST AQMD
CO:	33	***CHAPIS:***	
Air Basin:	SC	***CERR Code:***	
District:	SC		
TS:			
Health Risk Asmt:			
Non-Cancer Chronic Haz Ind:			
Non-Cancer Acute Haz Ind:			

1990 Criteria Data

Facility ID:	58612	***CERR Code:***	
Facility SIC Code:	3479	***TOGT:***	.5
CO:	33	***ROGT:***	.484
Air Basin:	SC	***COT:***	
District:	SC	***NOXT:***	
COID:	RIV	***SOXT:***	

DISN:	SOUTH COAST AQMD	***PMT:***	
CHAPIS:		***PM10T:***	

1990 Toxic Data

Facility ID:	58612	***COID:***	RIV
Facility SIC Code:	3479	***DISN:***	SOUTH COAST AQMD
CO:	33	***CHAPIS:***	
Air Basin:	SC	***CERR Code:***	
District:	SC		
TS:			
Health Risk Asmt:			
Non-Cancer Chronic Haz Ind:			
Non-Cancer Acute Haz Ind:			

1993 Criteria Data

Facility ID:	58612	***CERR Code:***	
Facility SIC Code:	3479	***TOGT:***	2.4
CO:	33	***ROGT:***	2.3232
Air Basin:	SC	***COT:***	
District:	SC	***NOXT:***	
COID:	RIV	***SOXT:***	
DISN:	SOUTH COAST AQMD	***PMT:***	
CHAPIS:		***PM10T:***	

1993 Toxic Data

Facility ID:	58612	***COID:***	RIV
Facility SIC Code:	3479	***DISN:***	SOUTH COAST AQMD
CO:	33	***CHAPIS:***	
Air Basin:	SC	***CERR Code:***	
District:	SC		
TS:			
Health Risk Asmt:			
Non-Cancer Chronic Haz Ind:			
Non-Cancer Acute Haz Ind:			

1995 Criteria Data

Facility ID:	58612	***CERR Code:***	
Facility SIC Code:	3479	***TOGT:***	2.4
CO:	33	***ROGT:***	2.3232
Air Basin:	SC	***COT:***	
District:	SC	***NOXT:***	
COID:	RIV	***SOXT:***	
DISN:	SOUTH COAST AQMD	***PMT:***	
CHAPIS:		***PM10T:***	

1995 Toxic Data

Facility ID: 58612
Facility SIC Code: 3479
CO: 33
Air Basin: SC
District: SC
TS:
Health Risk Asmt:
Non-Cancer Chronic Haz Ind:
Non-Cancer Acute Haz Ind:

COID: RIV
DISN: SOUTH COAST AQMD
CHAPIS:
CERR Code:

1996 Toxic Data

Facility ID: 58612
Facility SIC Code: 3479
CO: 33
Air Basin: SC
District: SC
TS:
Health Risk Asmt:
Non-Cancer Chronic Haz Ind:
Non-Cancer Acute Haz Ind:

COID: RIV
DISN: SOUTH COAST AQMD
CHAPIS:
CERR Code:

1997 Toxic Data

Facility ID: 58612
Facility SIC Code: 3479
CO: 33
Air Basin: SC
District: SC
TS:
Health Risk Asmt:
Non-Cancer Chronic Haz Ind:
Non-Cancer Acute Haz Ind:

COID: RIV
DISN: SOUTH COAST AQMD
CHAPIS:
CERR Code:

1998 Toxic Data

Facility ID: 58612
Facility SIC Code: 3479
CO: 33
Air Basin: SC
District: SC
TS:
Health Risk Asmt:
Non-Cancer Chronic Haz Ind:
Non-Cancer Acute Haz Ind:

COID: RIV
DISN: SOUTH COAST AQMD
CHAPIS:
CERR Code:

1999 Toxic Data

Facility ID: 58612
Facility SIC Code: 3479
CO: 33

COID: RIV
DISN: SOUTH COAST AQMD
CHAPIS:

Air Basin: SC
District: SC
TS:
Health Risk Asmt:
Non-Cancer Chronic Haz Ind:
Non-Cancer Acute Haz Ind:
CERR Code:

2000 Toxic Data

Facility ID: 58612
Facility SIC Code: 3479
CO: 33
Air Basin: SC
District: SC
TS:
Health Risk Asmt:
Non-Cancer Chronic Haz Ind:
Non-Cancer Acute Haz Ind:
COID: RIV
DISN: SOUTH COAST AQMD
CHAPIS:
CERR Code:

2001 Toxic Data

Facility ID: 58612
Facility SIC Code: 3479
CO: 33
Air Basin: SC
District: SC
TS:
Health Risk Asmt:
Non-Cancer Chronic Haz Ind:
Non-Cancer Acute Haz Ind:
COID: RIV
DISN: SOUTH COAST AQMD
CHAPIS:
CERR Code:

EMISSIONS ***CAL CUSTOM DESIGN, INC RED-E-K*** ***3401 ETIWANDA AV, BLDG 811A MIRA LOMA 91752*** ***Others***

1990 Criteria Data

Facility ID: 51422
Facility SIC Code: 5561
CO: 33
Air Basin: SC
District: SC
COID: RIV
DISN: SOUTH COAST AQMD
CHAPIS:
CERR Code:
TOGT: 3.9
ROGT: 3.7752
COT: 0
NOXT: 0
SOXT: 0
PMT: 0
PM10T: 0

1990 Toxic Data

Facility ID: 51422
Facility SIC Code: 5561
CO: 33
COID: RIV
DISN: SOUTH COAST AQMD
CHAPIS:

Air Basin:	SC	***CERR Code:***	
District:	SC		
TS:			
Health Risk Asmt:			
Non-Cancer Chronic Haz Ind:			
Non-Cancer Acute Haz Ind:			

FINDS/FRS	***JG HADDY SALES CO DBA CPS EXPRESS***	***3401 ETIWANDA AVE MIRA LOMA 91752***	***Others***

Registry ID:	110070091020
FIPS Code:	06065
HUC Code:	18070203
Site Type Name:	STATIONARY
Location Description:	
Supplemental Location:	
Create Date:	07-AUG-17
Update Date:	
Interest Types:	ICIS-NPDES NON-MAJOR, STORM WATER INDUSTRIAL
SIC Codes:	
SIC Code Descriptions:	
NAICS Codes:	
NAICS Code Descriptions:	
Conveyor:	ICIS
Federal Facility Code:	
Federal Agency Name:	
Tribal Land Code:	
Tribal Land Name:	
Congressional Dist No:	44
Census Block Code:	060650406072085
EPA Region Code:	09
County Name:	RIVERSIDE COUNTY
US/Mexico Border Ind:	
Latitude:	34.02659
Longitude:	-117.52451
Reference Point:	
Coord Collection Method:	
Accuracy Value:	
Datum:	NAD83
Source:	
Facility Detail Rprt URL:	https://ofmpub.epa.gov/frs_public2/fii_query_detail.disp_program_facility?p_registry_id=110070091020
Program Acronyms:	

NPDES:CAZ400732

FINDS/FRS	***RHINO ATP INC***	***3401 ETIWANDA AVE #731A MIRA LOMA 91752***	***Others***

Registry ID:	110070096544
FIPS Code:	06065
HUC Code:	18070203
Site Type Name:	STATIONARY
Location Description:	

Supplemental Location:
Create Date: 07-AUG-17
Update Date:
Interest Types: ICIS-NPDES NON-MAJOR, STORM WATER INDUSTRIAL
SIC Codes: 4226
SIC Code Descriptions: SPECIAL WAREHOUSING AND STORAGE, NOT ELSEWHERE CLASSIFIED
NAICS Codes:
NAICS Code Descriptions:
Conveyor: ICIS
Federal Facility Code:
Federal Agency Name:
Tribal Land Code:
Tribal Land Name:
Congressional Dist No: 44
Census Block Code: 060650406072103
EPA Region Code: 09
County Name: RIVERSIDE COUNTY
US/Mexico Border Ind:
Latitude: 34.02499
Longitude: -117.53554
Reference Point:
Coord Collection Method:
Accuracy Value:
Datum: NAD83
Source:
Facility Detail Rprt URL: https://ofmpub.epa.gov/frs_public2/fii_query_detail.disp_program_facility?p_registry_id=110070096544
Program Acronyms:

NPDES:CAZ473094

CERS HAZ ***O'Neil Tube & Reel*** ***3401 ETIWANDA AVE #811C MIRA LOMA 91752*** ***State Hazardous Waste Facilities***

Site ID: 398465
Latitude: 34.025920
Longitude: -117.533260
County:

Regulated Programs

EI ID: 10328143 ***EI Description:*** Hazardous Waste Generator

EI ID: 10328143 ***EI Description:*** Chemical Storage Facilities

Violations

Violation Date: 09/18/2019 ***Violation Source:*** CERS
Violation Program: HW ***Violation Division:*** Riverside County Department of Env Health
Citation: 22 CCR 12 66262.34(f) - California Code of Regulations, Title 22, Chapter 12, Section(s) 66262.34(f)
Violation Notes:

Returned to compliance on 07/02/2020. OBSERVATION: Observed both 55 gallon drums that were missing proper labels. CORRECTIVE ACTION: Owner/operator shall label hazardous waste containers with all the required information. Label shall include at least: the words ""hazardous waste"",

generator name and address, accumulation start date, composition and physical state of waste, and hazardous property statement. Submit photos to this department, if applicable.

Violation Description:

Failure to properly label hazardous waste accumulation containers and portable tanks with the following requirements: "Hazardous Waste", name and address of the generator, physical and chemical characteristics of the Hazardous Waste, and starting accumulation date.

Violations

Violation Date:	09/18/2019	***Violation Source:***	CERS
Violation Program:	HW	***Violation Division:***	Riverside County Department of Env Health
Citation:	40 CFR 1 265.33 - U.S. Code of Federal Regulations, Title 40, Chapter 1, Section(s) 265.33		
Violation Notes:			

Returned to compliance on 07/02/2020. OBSERVATION: Observed inoperable or lack of adequate fire-fighting equipment. The extinguishers are in need to recertification. CORRECTIVE ACTION: Owner/operator shall ensure fire-fighting equipment is available on site ready for use and properly certified.

Violation Description:

Failure to test and maintain as necessary all facility communications or alarm systems, fire protection equipment, spill control equipment, and decontamination equipment to assure its proper operation in time of emergency.

Violations

Violation Date:	09/18/2019	***Violation Source:***	CERS
Violation Program:	HW	***Violation Division:***	Riverside County Department of Env Health
Citation:	40 CFR 1 262.34(d)(5)(ii) - U.S. Code of Federal Regulations, Title 40, Chapter 1, Section(s) 262.34(d)(5)(ii)		
Violation Notes:			

Returned to compliance on 07/02/2020. OBSERVATION: Observed no/incomplete emergency response information postings. CORRECTIVE ACTION: Owner/operator shall post required information next to the phone.

Violation Description:

Failure to post the following information next to the telephone:
(A) The name and telephone number of the emergency coordinator;
(B) Location of fire extinguishers and spill control material, and, if present, fire alarm; and
(C) The telephone number of the fire department, unless the facility has a direct alarm.

Violations

Violation Date:	09/18/2019	***Violation Source:***	CERS
Violation Program:	HW	***Violation Division:***	Riverside County Department of Env Health
Citation:	40 CFR 1 265.31 - U.S. Code of Federal Regulations, Title 40, Chapter 1, Section(s) 265.31		
Violation Notes:			

Returned to compliance on 07/02/2020. OBSERVATION: Observed spilled oil and used absorbent around machines that has not been cleaned up. CORRECTIVE ACTION: Owner/operator shall clean up areas and placed used absorbent into proper containers, and manage according to Title 22 hazardous waste regulations. Submit a statement and supporting documentation (photos) explaining how this waste was managed to this department.

Violation Description:

Failure to maintain and operate the facility to minimize the possibility of a fire, explosion, or any unplanned sudden or non-sudden release of hazardous waste or hazardous waste constituents to air, soil, or surface water which could threaten human health or the environment.

Violations

Violation Date: 09/18/2019
Violation Source: CERS
Violation Program: HMRRP
Violation Division: Riverside County Department of Env Health
Citation: Un-Specified
Violation Notes:

Returned to compliance on 07/02/2020. OBSERVATION: No emergency contact posting was observed. CORRECTIVE ACTION: Owner/operator shall post emergency contact information in a conspicuous location and shall include but not be limited to all of the following: 911; local appropriate hospital name and phone number; primary facility emergency contact person's name and phone number; Riverside County Environmental Health Hazardous Materials Program name and phone number; California Office of Emergency Services name and phone number; National Response Center name and phone number; Poison Control Center name and phone number; and if applicable the name and phone number of a licensed hazardous materials cleanup contractor and location of fire extinguishers, spill control materials, and fire alarm.

Violation Description:

Business Plan Program - Administration/Documentation - General Local Ordinance

Violations

Violation Date: 09/18/2019
Violation Source: CERS
Violation Program: HW
Violation Division: Riverside County Department of Env Health
Citation: HSC 6.5 25123.3(h)(1) - California Health and Safety Code, Chapter 6.5, Section(s) 25123.3(h)(1)
Violation Notes:

Returned to compliance on 07/02/2020. OBSERVATION: Observed 55 gallon drums on site that operator stated only gets picked up annually. CORRECTIVE ACTION: Owner/operator shall ensure all hazardous wastes are transported off site within 180 days of the accumulation start date. Owner/operator shall have both drums hazardous waste properly hauled off site by a registered hazardous waste transporter.

Violation Description:

Failure to send hazardous waste offsite for treatment, storage, or disposal within 180 days (or 270 days if waste is transported over 200 miles) for a generator who generates less than 1000 kilogram per month if all of the following conditions are met:
(1) The quantity of hazardous waste accumulated onsite never exceeds 6,000 kilograms.

(2) The generator complies with the requirements of 40 Code of Federal Regulations section 262.34(d), (e) and (f).

(3) The generator does not hold acutely hazardous waste or extremely hazardous waste in an amount greater than one kilogram for more than 90 days.

Evaluations

Eval Date: 05/09/2016
Violations Found: No
Eval General Type: Compliance Evaluation Inspection
Eval Type: Routine done by local agency
Eval Division: Riverside County Department of Env Health
Eval Program: HW
Eval Source: CERS
Eval Notes:

generator - no violations; Note: data in [EVAL Notes] field for some records is truncated from the source.

Eval Date: 05/09/2016
Violations Found: No
Eval General Type: Compliance Evaluation Inspection
Eval Type: Routine done by local agency
Eval Division: Riverside County Department of Env Health
Eval Program: HMRRP
Eval Source: CERS
Eval Notes:

disclosure - no violations; Note: data in [EVAL Notes] field for some records is truncated from the source.

Eval Date: 09/18/2019
Violations Found: Yes
Eval General Type: Compliance Evaluation Inspection
Eval Type: Routine done by local agency
Eval Division: Riverside County Department of Env Health
Eval Program: HW
Eval Source: CERS
Eval Notes:

Eval Date: 07/02/2020
Violations Found: No
Eval General Type: Other/Unknown
Eval Type: Other, not routine, done by local agency
Eval Division: Riverside County Department of Env Health
Eval Program: HW
Eval Source: CERS
Eval Notes:

HW gen follow up; Note: data in [EVAL Notes] field for some records is truncated from the source.

Eval Date: 09/18/2019
Violations Found: Yes
Eval General Type: Compliance Evaluation Inspection
Eval Type: Routine done by local agency
Eval Division: Riverside County Department of Env Health
Eval Program: HMRRP
Eval Source: CERS
Eval Notes:

Facility have water based adhesive totes and propane; Note: data in [EVAL Notes] field for some records is truncated from the source.

Eval Date: 07/02/2020
Violations Found: No
Eval General Type: Other/Unknown
Eval Type: Other, not routine, done by local agency
Eval Division: Riverside County Department of Env Health
Eval Program: HMRRP
Eval Source: CERS
Eval Notes:

HM follow up; Note: data in [EVAL Notes] field for some records is truncated from the source.

Affiliations

Affil Type Desc: Parent Corporation
Entity Name: O'Neil Tube & Reel
Entity Title:
Address:
City:
State:
Country:
Zip Code:

Phone:

Affil Type Desc: Operator
Entity Name: O'Neill Tube & Reel
Entity Title:
Address:
City:
State:
Country:
Zip Code:
Phone: (951) 360-8600

Affil Type Desc: Legal Owner
Entity Name: Remy O'Neill
Entity Title:
Address: 6135 Cavalleri Rd
City: Malibu
State: CA
Country: United States
Zip Code: 90265
Phone: (951) 360-8600

Affil Type Desc: Document Preparer
Entity Name: Tori Layne
Entity Title:
Address:
City:
State:
Country:
Zip Code:
Phone:

Affil Type Desc: CUPA District
Entity Name: Riverside Cnty Env Health
Entity Title:
Address: 4065 County Circle Drive, Room 104
City: Riverside
State: CA
Country:
Zip Code: 92503
Phone: (951) 358-5055

Affil Type Desc: Identification Signer
Entity Name: Remy O'Neill
Entity Title: Owner
Address:
City:
State:
Country:
Zip Code:
Phone:

Affil Type Desc: Facility Mailing Address
Entity Name: Mailing Address

Entity Title:
Address: 3401 Etiwanda Ave. #811-C
City: Mira Loma
State: CA
Country:
Zip Code: 91752
Phone:

Affil Type Desc: Environmental Contact
Entity Name: TORI LAYNE
Entity Title:
Address: 3401 Etiwanda Ave #811C
City: Mira Loma
State: CA
Country:
Zip Code: 91752
Phone:

CERS HAZ ***CPS Express, Inc*** ***3401 ETIWANDA AVE # 711 MIRA LOMA 91752*** ***State Hazardous Waste Facilities***

Site ID: 390742
Latitude: 34.025920
Longitude: -117.533260
County:

Regulated Programs

EI ID: 10322131 ***EI Description:*** Chemical Storage Facilities

Evaluations

Eval Date: 06/28/2018
Violations Found: No
Eval General Type: Compliance Evaluation Inspection
Eval Type: Routine done by local agency
Eval Division: Riverside County Department of Env Health
Eval Program: HMRRP
Eval Source: CERS
Eval Notes:

disclosure - no violations; Note: data in [EVAL Notes] field for some records is truncated from the source.

Eval Date: 04/16/2015
Violations Found: No
Eval General Type: Compliance Evaluation Inspection
Eval Type: Routine done by local agency
Eval Division: Riverside County Department of Env Health
Eval Program: HMRRP
Eval Source: CERS
Eval Notes:

disclosure - no violations; Note: data in [EVAL Notes] field for some records is truncated from the source.

Eval Date:	04/16/2015
Violations Found:	No
Eval General Type:	Compliance Evaluation Inspection
Eval Type:	Routine done by local agency
Eval Division:	Riverside County Department of Env Health
Eval Program:	HW
Eval Source:	CERS
Eval Notes:	

generator - no violations (help w/ CERS); Note: data in [EVAL Notes] field for some records is truncated from the source.

Affiliations

Affil Type Desc:	Parent Corporation
Entity Name:	CPS Express, Inc
Entity Title:	
Address:	
City:	
State:	
Country:	
Zip Code:	
Phone:	

Affil Type Desc:	CUPA District
Entity Name:	Riverside Cnty Env Health
Entity Title:	
Address:	4065 County Circle Drive, Room 104
City:	Riverside
State:	CA
Country:	
Zip Code:	92503
Phone:	(951) 358-5055

Affil Type Desc:	Operator
Entity Name:	Jay Sorg
Entity Title:	
Address:	
City:	
State:	
Country:	
Zip Code:	
Phone:	(951) 685-1041

Affil Type Desc:	Facility Mailing Address
Entity Name:	Mailing Address
Entity Title:	
Address:	PO Box 248
City:	Mira Loma
State:	CA
Country:	
Zip Code:	91752
Phone:	

Affil Type Desc:	Environmental Contact
Entity Name:	Jay Sorg
Entity Title:	
Address:	P.O. Box 248
City:	Mira Loma
State:	CA
Country:	
Zip Code:	91752
Phone:	

Affil Type Desc:	Document Preparer
Entity Name:	Jeff Woolsey
Entity Title:	
Address:	
City:	
State:	
Country:	
Zip Code:	
Phone:	

Affil Type Desc:	Legal Owner
Entity Name:	J.G. Haddy Sales Co., Inc
Entity Title:	
Address:	PO Box 248
City:	Mira Loma
State:	CA
Country:	United States
Zip Code:	91752
Phone:	(951) 685-1041

Affil Type Desc:	Identification Signer
Entity Name:	Jeff Woolsey
Entity Title:	Controller
Address:	
City:	
State:	
Country:	
Zip Code:	
Phone:	

CERS HAZ ***Hanes Industries*** ***3401 ETIWANDA AVE BUILDING 1011 UNITS C&D JURUPA VALLEY 91752*** ***State Hazardous Waste Facilities***

Site ID:	394329
Latitude:	34.025920
Longitude:	-117.533260
County:	

Regulated Programs

EI ID: 10656598 ***EI Description:*** Chemical Storage Facilities

Violations

Violation Date: 08/09/2017
Violation Source: CERS
Violation Program: HMRRP
Violation Division: Riverside County Department of Env Health
Citation: HSC 6.95 25508(a)(1) - California Health and Safety Code, Chapter 6.95, Section(s) 25508(a)(1)
Violation Notes:

Returned to compliance on 09/14/2017.

Violation Description:

Failure to annually review and electronically certify that the business plan is complete and accurate on or before the annual due date.

Violations

Violation Date: 07/05/2017
Violation Source: CERS
Violation Program: HMRRP
Violation Division: Riverside County Department of Env Health
Citation: HSC 6.95 25508(a)(1) - California Health and Safety Code, Chapter 6.95, Section(s) 25508(a)(1)
Violation Notes:

Returned to compliance on 09/14/2017.

Violation Description:

Failure to annually review and electronically certify that the business plan is complete and accurate on or before the annual due date.

Violations

Violation Date: 09/23/2016
Violation Source: CERS
Violation Program: HMRRP
Violation Division: Riverside County Department of Env Health
Citation: Un-Specified
Violation Notes:

Returned to compliance on 09/12/2017.

Violation Description:

Business Plan Program - Operations/Maintenance - General Local Ordinance

Violations

Violation Date: 09/23/2016
Violation Source: CERS
Violation Program: HMRRP
Violation Division: Riverside County Department of Env Health
Citation: Un-Specified
Violation Notes:

Returned to compliance on 07/03/2017.

Violation Description:

Business Plan Program - Administration/Documentation - General Local Ordinance

Evaluations

Eval Date: 07/05/2017
Violations Found: Yes

Eval General Type: Other/Unknown
Eval Type: Other, not routine, done by local agency
Eval Division: Riverside County Department of Env Health
Eval Program: HMRRP
Eval Source: CERS
Eval Notes:

Eval Date: 06/10/2020
Violations Found: No
Eval General Type: Compliance Evaluation Inspection
Eval Type: Routine done by local agency
Eval Division: Riverside County Department of Env Health
Eval Program: HMRRP
Eval Source: CERS
Eval Notes:

No violations observed.; Note: data in [EVAL Notes] field for some records is truncated from the source.

Eval Date: 09/23/2016
Violations Found: Yes
Eval General Type: Compliance Evaluation Inspection
Eval Type: Routine done by local agency
Eval Division: Riverside County Department of Env Health
Eval Program: HMRRP
Eval Source: CERS
Eval Notes:

002 @ Hanes 3401 Etiwanda; Note: data in [EVAL Notes] field for some records is truncated from the source.

Eval Date: 08/09/2017
Violations Found: Yes
Eval General Type: Other/Unknown
Eval Type: Other, not routine, done by local agency
Eval Division: Riverside County Department of Env Health
Eval Program: HMRRP
Eval Source: CERS
Eval Notes:

Affiliations

Affil Type Desc: Operator
Entity Name: Doug Wynn
Entity Title:
Address:
City:
State:
Country:
Zip Code:
Phone: (714) 864-9111

Affil Type Desc: Document Preparer
Entity Name: Tim Williams
Entity Title:

Address:
City:
State:
Country:
Zip Code:
Phone:

Affil Type Desc: Environmental Contact
Entity Name: Tim Williams
Entity Title:
Address: 500 N. McLin Creek Rd
City: Conover
State: NC
Country:
Zip Code: 28613
Phone:

Affil Type Desc: Facility Mailing Address
Entity Name: Mailing Address
Entity Title:
Address: 3401 Etiwanda Ave building 1011 Units C&D
City: Jurupa VAlley
State: CA
Country:
Zip Code: 91752
Phone:

Affil Type Desc: CUPA District
Entity Name: Riverside Cnty Env Health
Entity Title:
Address: 4065 County Circle Drive, Room 104
City: Riverside
State: CA
Country:
Zip Code: 92503
Phone: (951) 358-5055

Affil Type Desc: Legal Owner
Entity Name: HANES INDUSTRIES
Entity Title:
Address: 3401 Etiwanda Ave building 1011 Units C&D
City: Jurupa VAlley
State: CA
Country: United States
Zip Code: 91752
Phone: (562) 217-1317

Affil Type Desc: Parent Corporation
Entity Name: HANES INDUSTRIES
Entity Title:
Address:
City:
State:
Country:

Zip Code:
Phone:

Affil Type Desc: Identification Signer
Entity Name: Derek Cooperberg
Entity Title: Branch Manager
Address:
City:
State:
Country:
Zip Code:
Phone:

HIST TANK ***CAMPBELL OIL COMPANY*** ***3401 ETIWANDA AVE, 502 MIRA LOMA*** ***State and Tribal registered storage tank lists***

Owner Name: SPACE CENTER MIRA LOMA, INC.
Owner Street: 3401 ETIWANDA AVE, 503
Owner City: MIRA LOMA
Owner State: CA
Owner Zip: 91752
No of Containers: 2
County: RIVERSIDE
Facility State: CA
Facility Zip: 91752

FINDS/FRS ***FRANK KAMS & ASSOC INC*** ***3401 ETIWANDA AVE MIRA LOMA 91752*** ***Others***

Registry ID: 110070287030
FIPS Code:
HUC Code:
Site Type Name:
Location Description:
Supplemental Location:
Create Date: 27-SEP-18
Update Date:
Interest Types: OSHA ESTABLISHMENT
SIC Codes:
SIC Code Descriptions:
NAICS Codes: 321912
NAICS Code Descriptions: CUT STOCK, RESAWING LUMBER, AND PLANING.
Conveyor:
Federal Facility Code:
Federal Agency Name:
Tribal Land Code:
Tribal Land Name:
Congressional Dist No:
Census Block Code:
EPA Region Code: 09
County Name:
US/Mexico Border Ind:
Latitude:
Longitude:
Reference Point:
Coord Collection Method:
Accuracy Value:

Datum:	NAD83
Source:	
Facility Detail Rprt URL:	https://ofmpub.epa.gov/frs_public2/fii_query_detail.disp_program_facility?p_registry_id=110070287030
Program Acronyms:	

OSHA-OIS:340508662

RCRA NON GEN ***ADAMS NEVADA EQUIPMENT CO INC DBA GILENO DISTRIBUTION*** ***3401 ETIWANDA AVE BLDG 731D JURUPA VALLEY 91752-1128*** ***Federal RCRA generators list***

EPA Handler ID:	CAL000408792
Gen Status Universe:	No Report
Contact Name:	TRACY PFAFF
Contact Address:	3401 ETIWANDA AVE BLDG 731D , , JURUPA VALLEY , CA, 91752 ,
Contact Phone No and Ext:	951-360-7721
Contact Email:	TRACY@GILENO.COM
Contact Country:	
County Name:	RIVERSIDE
EPA Region:	09
Land Type:	
Receive Date:	20150727
Location Latitude:	34.027533
Location Longitude:	-117.52902

Violation/Evaluation Summary

Note:	NO RECORDS: As of Jan 2021, there are no Compliance Monitoring and Enforcement (violation) records associated with this facility (EPA ID).

Handler Summary

Importer Activity:	No
Mixed Waste Generator:	No
Transporter Activity:	No
Transfer Facility:	No
Onsite Burner Exemption:	No
Furnace Exemption:	No
Underground Injection Activity:	No
Commercial TSD:	No
Used Oil Transporter:	No
Used Oil Transfer Facility:	No
Used Oil Processor:	No
Used Oil Refiner:	No
Used Oil Burner:	No
Used Oil Market Burner:	No
Used Oil Spec Marketer:	No

Hazardous Waste Handler Details

Sequence No:	1
Receive Date:	20150727
Handler Name:	ADAMS NEVADA EQUIPMENT CO INC DBA GILENO DISTRIBUTION

Source Type:	Implementer
Federal Waste Generator Code:	N
Generator Code Description:	Not a Generator, Verified

Owner/Operator Details

Owner/Operator Ind:	Current Operator	***Street No:***	
Type:	Other	***Street 1:***	3401 ETIWANDA AVE BLDG 731D
Name:	TRACY PFAFF	***Street 2:***	
Date Became Current:		***City:***	JURUPA VALLEY
Date Ended Current:		***State:***	CA
Phone:	951-360-7721	***Country:***	
Source Type:	Implementer	***Zip Code:***	91752

Owner/Operator Ind:	Current Owner	***Street No:***	
Type:	Other	***Street 1:***	13555 CANYON CREST RD.
Name:	ADAMS NEVADA EQUIPMENT CO	***Street 2:***	
Date Became Current:		***City:***	YUCAIPA
Date Ended Current:		***State:***	CA
Phone:	951-360-7721	***Country:***	
Source Type:	Implementer	***Zip Code:***	92399

RCRA NON GEN ***O'NEILL TUBE & REEL*** ***3401 ETIWANDA AVE STE 811C MIRA LOMA 91752*** ***Federal RCRA generators list***

EPA Handler ID:	CAL000348808
Gen Status Universe:	No Report
Contact Name:	TORI LAYNE
Contact Address:	3401 ETIWANDA AVE STE 811C , , MIRA LOMA , CA, 91752 ,
Contact Phone No and Ext:	951-360-8600
Contact Email:	TORI@ONEILLREEL.COM
Contact Country:	
County Name:	RIVERSIDE
EPA Region:	09
Land Type:	
Receive Date:	20091217
Location Latitude:	34.027533
Location Longitude:	-117.52902

Violation/Evaluation Summary

Note:	NO RECORDS: As of Jan 2021, there are no Compliance Monitoring and Enforcement (violation) records associated with this facility (EPA ID).

Handler Summary

Importer Activity:	No
Mixed Waste Generator:	No
Transporter Activity:	No
Transfer Facility:	No
Onsite Burner Exemption:	No
Furnace Exemption:	No

Underground Injection Activity:	No
Commercial TSD:	No
Used Oil Transporter:	No
Used Oil Transfer Facility:	No
Used Oil Processor:	No
Used Oil Refiner:	No
Used Oil Burner:	No
Used Oil Market Burner:	No
Used Oil Spec Marketer:	No

Hazardous Waste Handler Details

Sequence No:	1
Receive Date:	20091217
Handler Name:	O'NEILL TUBE & REEL
Source Type:	Implementer
Federal Waste Generator Code:	N
Generator Code Description:	Not a Generator, Verified

Owner/Operator Details

Owner/Operator Ind:	Current Owner	***Street No:***	
Type:	Other	***Street 1:***	6135 CAVALLERI RD
Name:	REMY O'NEILL	***Street 2:***	
Date Became Current:		***City:***	MALIBU
Date Ended Current:		***State:***	CA
Phone:	310-457-9107	***Country:***	
Source Type:	Implementer	***Zip Code:***	90265-4015

Owner/Operator Ind:	Current Operator	***Street No:***	
Type:	Other	***Street 1:***	3401 ETIWANDA AVE STE 811C
Name:	TORI LAYNE	***Street 2:***	
Date Became Current:		***City:***	MIRA LOMA
Date Ended Current:		***State:***	CA
Phone:	951-360-8600	***Country:***	
Source Type:	Implementer	***Zip Code:***	91752

FINDS/FRS ***ADAMS NEVADA EQUIPMENT CO INC DBA GILENO DISTRIBUTION*** ***3401 ETIWANDA AVE BLDG 731D JURUPA VALLEY 91752-1128*** ***Others***

Registry ID:	110070422180
FIPS Code:	06065
HUC Code:	
Site Type Name:	STATIONARY
Location Description:	
Supplemental Location:	
Create Date:	31-DEC-18
Update Date:	
Interest Types:	OTHER HAZARDOUS WASTE ACTIVITIES
SIC Codes:	
SIC Code Descriptions:	
NAICS Codes:	562119
NAICS Code Descriptions:	OTHER WASTE COLLECTION.

Conveyor:
Federal Facility Code:
Federal Agency Name:
Tribal Land Code:
Tribal Land Name:
Congressional Dist No:
Census Block Code:
EPA Region Code: 09
County Name: RIVERSIDE
US/Mexico Border Ind:
Latitude:
Longitude:
Reference Point:
Coord Collection Method:
Accuracy Value:
Datum: NAD83
Source:
Facility Detail Rprt URL: https://ofmpub.epa.gov/frs_public2/fii_query_detail.disp_program_facility?p_registry_id=110070422180
Program Acronyms:

RCRAINFO:CAL000408792

FINDS/FRS ***ONEILL TUBE & REEL*** ***3401 ETIWANDA AVE STE 811C MIRA LOMA 91752*** ***Others***

Registry ID: 110070389426
FIPS Code: 06065
HUC Code: 18070203
Site Type Name: STATIONARY
Location Description:
Supplemental Location:
Create Date: 07-DEC-18
Update Date:
Interest Types: ICIS-NPDES NON-MAJOR, OTHER HAZARDOUS WASTE ACTIVITIES, STORM WATER INDUSTRIAL, TRANSPORTER
SIC Codes: 2671
SIC Code Descriptions: PACKAGING PAPER AND PLASTICS FILM, COATED AND LAMINATED
NAICS Codes: 326112
NAICS Code Descriptions: PLASTICS PACKAGING FILM AND SHEET (INCLUDING LAMINATED) MANUFACTURING.
Conveyor: ICIS
Federal Facility Code:
Federal Agency Name:
Tribal Land Code:
Tribal Land Name:
Congressional Dist No: 44
Census Block Code: 060650406072014
EPA Region Code: 09
County Name: RIVERSIDE
US/Mexico Border Ind:
Latitude: 34.02607
Longitude: -117.5244
Reference Point:
Coord Collection Method:

Accuracy Value:
Datum: NAD83
Source:
Facility Detail Rprt URL: https://ofmpub.epa.gov/frs_public2/fii_query_detail.disp_program_facility?p_registry_id=110070389426
Program Acronyms:

NPDES:CAZ502310, RCRAINFO:CAL000348808

RCRA NON GEN ***SPACE CENTER*** ***3401 ETIWANDA AVE SUITE 821-A MIRA LOMA 91752*** ***Federal RCRA generators list***

EPA Handler ID: CAC002996451
Gen Status Universe: No Report
Contact Name: TOM CRUIKSHANK
Contact Address: 3401 ETIWANDA AVE , LEASING OFFICE , MIRA LOMA , CA, 91752 ,
Contact Phone No and Ext: 909-685-5221
Contact Email: TCRUIKSHANK@SPACECENTERINC.COM
Contact Country:
County Name: RIVERSIDE
EPA Region: 09
Land Type:
Receive Date: 20190114
Location Latitude: 34.027533
Location Longitude: -117.52902

Violation/Evaluation Summary

Note: NO RECORDS: As of Jan 2021, there are no Compliance Monitoring and Enforcement (violation) records associated with this facility (EPA ID).

Handler Summary

Importer Activity: No
Mixed Waste Generator: No
Transporter Activity: No
Transfer Facility: No
Onsite Burner Exemption: No
Furnace Exemption: No
Underground Injection Activity: No
Commercial TSD: No
Used Oil Transporter: No
Used Oil Transfer Facility: No
Used Oil Processor: No
Used Oil Refiner: No
Used Oil Burner: No
Used Oil Market Burner: No
Used Oil Spec Marketer: No

Hazardous Waste Handler Details

Sequence No: 1
Receive Date: 20190114

Handler Name:	SPACE CENTER
Source Type:	Implementer
Federal Waste Generator Code:	N
Generator Code Description:	Not a Generator, Verified

Owner/Operator Details

Owner/Operator Ind:	Current Owner	***Street No:***	
Type:	Other	***Street 1:***	3401 ETIWANDA AVE
Name:	SPACE CENTER	***Street 2:***	LEASING OFFICE
Date Became Current:		***City:***	MIRA LOMA
Date Ended Current:		***State:***	CA
Phone:	909-685-5221	***Country:***	
Source Type:	Implementer	***Zip Code:***	91752

Owner/Operator Ind:	Current Operator	***Street No:***	
Type:	Other	***Street 1:***	3401 ETIWANDA AVE
Name:	TOM CRUIKSHANK	***Street 2:***	LEASING OFFICE
Date Became Current:		***City:***	MIRA LOMA
Date Ended Current:		***State:***	CA
Phone:	909-685-5221	***Country:***	
Source Type:	Implementer	***Zip Code:***	91752

RCRA TSD ***ECOTECH CONSUMER PRODUCTS*** ***3401 ETIWANDA AVE #921A ECOTECH CONSUMER PRODUCTS,LLC MIRA LOMA 91752*** ***Federal RCRA non-CORRACTS TSD facilities list***

EPA Handler ID:	CAC003011260
Gen Status Universe:	No Report
Contact Name:	EDDIE ZHOU
Contact Address:	3401 ETIWANDA AVE #921A , ECOTECH CONSUMER PRODUCTS,LLC , MIRA LOMA , CA, 91752 ,
Contact Phone No and Ext:	626-699-5573
Contact Email:	EDDIEZHOU@ECOTECHINTL.COM
Contact Country:	
Land Type:	
County Name:	RIVERSIDE
EPA Region:	09
Receive Date:	20190422
Location Latitude:	34.027533
Location Longitude:	-117.52902

Violation/Evaluation Summary

Note:	NO RECORDS: As of Jan 2021, there are no Compliance Monitoring and Enforcement (violation) records associated with this facility (EPA ID).

Handler Summary

Importer Activity:	No
Mixed Waste Generator:	No
Transporter Activity:	No
Transfer Facility:	No
Onsite Burner Exemption:	No

Smelting, Melting and Refining:	No
Underground Injection Control:	No
Commercial TSD:	No
Used Oil Transporter:	No
Used Oil Transfer Facility:	No
Used Oil Processor:	No
Used Oil Refiner:	No
Used Oil Burner:	No
Used Oil Market Burner:	No
Used Oil Spec Marketer:	No

Hazardous Waste Handler Details

Sequence No:	1
Receive Date:	20190422
Handler Name:	ECOTECH CONSUMER PRODUCTS
Federal Waste Generator Code:	N
Generator Code Description:	Not a Generator, Verified
Source Type:	Implementer

Owner/Operator Details

Owner/Operator Ind:	Current Owner	***Street No:***	
Type:	Other	***Street 1:***	11015 HOPKINS STREET
Name:	LYDIA HSU	***Street 2:***	
Date Became Current:		***City:***	MIRA LOMA
Date Ended Current:		***State:***	CA
Phone:	951-681-8888	***Country:***	
Source Type:	Implementer	***Zip Code:***	91752

Owner/Operator Ind:	Current Operator	***Street No:***	
Type:	Other	***Street 1:***	3401 ETIWANDA AVE #921A
Name:	EDDIE ZHOU	***Street 2:***	ECOTECH CONSUMER PRODUCTS,LLC
Date Became Current:		***City:***	MIRA LOMA
Date Ended Current:		***State:***	CA
Phone:	626-699-5573	***Country:***	
Source Type:	Implementer	***Zip Code:***	91752

RCRA NON GEN ***ECOTECH CONSUMER PRODUCTS*** ***3401 ETIWANDA AVE #921A ECOTECH CONSUMER PRODUCTS,LLC MIRA LOMA 91752*** ***Federal RCRA generators list***

EPA Handler ID:	CAC003011260
Gen Status Universe:	No Report
Contact Name:	EDDIE ZHOU
Contact Address:	3401 ETIWANDA AVE #921A , ECOTECH CONSUMER PRODUCTS,LLC , MIRA LOMA , CA, 91752 ,
Contact Phone No and Ext:	626-699-5573
Contact Email:	EDDIEZHOU@ECOTECHINTL.COM
Contact Country:	
County Name:	RIVERSIDE
EPA Region:	09
Land Type:	
Receive Date:	20190422

Location Latitude:	34.027533
Location Longitude:	-117.52902

Violation/Evaluation Summary

Note:	NO RECORDS: As of Jan 2021, there are no Compliance Monitoring and Enforcement (violation) records associated with this facility (EPA ID).

Handler Summary

Importer Activity:	No
Mixed Waste Generator:	No
Transporter Activity:	No
Transfer Facility:	No
Onsite Burner Exemption:	No
Furnace Exemption:	No
Underground Injection Activity:	No
Commercial TSD:	No
Used Oil Transporter:	No
Used Oil Transfer Facility:	No
Used Oil Processor:	No
Used Oil Refiner:	No
Used Oil Burner:	No
Used Oil Market Burner:	No
Used Oil Spec Marketer:	No

Hazardous Waste Handler Details

Sequence No:	1
Receive Date:	20190422
Handler Name:	ECOTECH CONSUMER PRODUCTS
Source Type:	Implementer
Federal Waste Generator Code:	N
Generator Code Description:	Not a Generator, Verified

Owner/Operator Details

Owner/Operator Ind:	Current Operator	***Street No:***	
Type:	Other	***Street 1:***	3401 ETIWANDA AVE #921A
Name:	EDDIE ZHOU	***Street 2:***	ECOTECH CONSUMER PRODUCTS,LLC
Date Became Current:		***City:***	MIRA LOMA
Date Ended Current:		***State:***	CA
Phone:	626-699-5573	***Country:***	
Source Type:	Implementer	***Zip Code:***	91752

Owner/Operator Ind:	Current Owner	***Street No:***	
Type:	Other	***Street 1:***	11015 HOPKINS STREET
Name:	LYDIA HSU	***Street 2:***	
Date Became Current:		***City:***	MIRA LOMA
Date Ended Current:		***State:***	CA
Phone:	951-681-8888	***Country:***	

Source Type:	Implementer	***Zip Code:***	91752

FINDS/FRS	***ECOTECH CONSUMER PRODUCTS***	***3401 ETIWANDA AVE #921A MIRA LOMA 91752***	***Others***

Registry ID:	110070576213
FIPS Code:	06065
HUC Code:	
Site Type Name:	STATIONARY
Location Description:	
Supplemental Location:	ECOTECH CONSUMER PRODUCTS,LLC
Create Date:	20-AUG-19
Update Date:	
Interest Types:	OTHER HAZARDOUS WASTE ACTIVITIES, TRANSPORTER
SIC Codes:	
SIC Code Descriptions:	
NAICS Codes:	
NAICS Code Descriptions:	
Conveyor:	
Federal Facility Code:	
Federal Agency Name:	
Tribal Land Code:	
Tribal Land Name:	
Congressional Dist No:	
Census Block Code:	
EPA Region Code:	09
County Name:	RIVERSIDE
US/Mexico Border Ind:	
Latitude:	
Longitude:	
Reference Point:	
Coord Collection Method:	
Accuracy Value:	
Datum:	NAD83
Source:	
Facility Detail Rprt URL:	https://ofmpub.epa.gov/frs_public2/fii_query_detail.disp_program_facility?p_registry_id=110070576213
Program Acronyms:	

RCRAINFO:CAC003011260

RCRA NON GEN	***EDDIE ZHOU***	***3401 ETIWANDA AVE #921A MIRA LOMA 91752***	***Federal RCRA generators list***

EPA Handler ID:	CAC003057253
Gen Status Universe:	No Report
Contact Name:	EDDIE ZHOU
Contact Address:	3401 ETIWANDA AVE #921A , ECOTECH CONSUMER PRODUCTS,LLC , MIRA LOMA , CA, 91752 ,
Contact Phone No and Ext:	626-699-5573
Contact Email:	EDDIEZHOU@ECOTECHINTL.COM
Contact Country:	
County Name:	RIVERSIDE
EPA Region:	09
Land Type:	

Receive Date: 20200224
Location Latitude:
Location Longitude:

Violation/Evaluation Summary

Note: NO RECORDS: As of Jan 2021, there are no Compliance Monitoring and Enforcement (violation) records associated with this facility (EPA ID).

Handler Summary

Importer Activity: No
Mixed Waste Generator: No
Transporter Activity: No
Transfer Facility: No
Onsite Burner Exemption: No
Furnace Exemption: No
Underground Injection Activity: No
Commercial TSD: No
Used Oil Transporter: No
Used Oil Transfer Facility: No
Used Oil Processor: No
Used Oil Refiner: No
Used Oil Burner: No
Used Oil Market Burner: No
Used Oil Spec Marketer: No

Hazardous Waste Handler Details

Sequence No: 1
Receive Date: 20200224
Handler Name: EDDIE ZHOU
Source Type: Implementer
Federal Waste Generator Code: N
Generator Code Description: Not a Generator, Verified

Owner/Operator Details

Owner/Operator Ind: Current Operator
Type: Other
Name: EDDIE ZHOU
Date Became Current:
Date Ended Current:
Phone: 626-699-5573
Source Type: Implementer
Street No:
Street 1: 3401 ETIWANDA AVE #921A
Street 2: ECOTECH CONSUMER PRODUCTS,LLC
City: MIRA LOMA
State: CA
Country:
Zip Code: 91752

Owner/Operator Ind: Current Owner
Type: Other
Name: LYDIA HSU
Date Became Current:
Date Ended Current:
Street No:
Street 1: 11015 HOPKINS STREET
Street 2:
City: MIRA LOMA
State: CA

Phone:	951-681-8888	***Country:***	
Source Type:	Implementer	***Zip Code:***	91752

CERS HAZ ***NORTH AMERICAN CAR CORPORATION*** ***3401 ETIWANDA AVENUE MIRA LOMA 917570000*** ***State Hazardous Waste Facilities***

Site ID:	258475
Latitude:	34.026868
Longitude:	-117.524359
County:	

Regulated Programs

EI ID:	CAD091927095	***EI Description:***	Hazardous Waste

Affiliations

Affil Type Desc:	Facility Owner
Entity Name:	NORTH AMERICAN CAR CORPORATION
Entity Title:	
Address:	222 S. RIVERSIDE PLAZA
City:	CHICAGO
State:	IL
Country:	
Zip Code:	606060000
Phone:	3126484000

Affil Type Desc:	Facility Contact
Entity Name:	NORTH AMERICAN CAR CORPORATION
Entity Title:	
Address:	222 S. RIVERSIDE PLAZA
City:	CHICAGO
State:	IL
Country:	
Zip Code:	606060000
Phone:	3126484000

RCRA VSQG ***MIRA LOMA*** ***3401 ETIWANDA AVENUE BUILDING 811 MIRA LOMA 91752*** ***Federal RCRA generators list***

EPA Handler ID:	CAR000014233
Gen Status Universe:	VSG
Contact Name:	ROBERT SWITZER
Contact Address:	3401 , ETIWANDA AVENUE , BUILDING 811 , MIRA LOMA , CA, 91752 , US
Contact Phone No and Ext:	615-476-7878
Contact Email:	
Contact Country:	US
County Name:	RIVERSIDE
EPA Region:	09
Land Type:	Private
Receive Date:	20200627
Location Latitude:	34.025508
Location Longitude:	-117.53094

Violation/Evaluation Summary

Note: NO RECORDS: As of Jan 2021, there are no Compliance Monitoring and Enforcement (violation) records associated with this facility (EPA ID).

Handler Summary

Importer Activity: No
Mixed Waste Generator: No
Transporter Activity: No
Transfer Facility: No
Onsite Burner Exemption: No
Furnace Exemption: No
Underground Injection Activity: No
Commercial TSD: No
Used Oil Transporter: No
Used Oil Transfer Facility: No
Used Oil Processor: No
Used Oil Refiner: No
Used Oil Burner: No
Used Oil Market Burner: No
Used Oil Spec Marketer: No

Hazardous Waste Handler Details

Sequence No: 1
Receive Date: 19960801
Handler Name: CALIFORNIA CUSTOM DESIGN
Federal Waste Generator Code: 2
Generator Code Description: Small Quantity Generator
Source Type: Notification

Hazardous Waste Handler Details

Sequence No: 2
Receive Date: 20200627
Handler Name: MIRA LOMA
Federal Waste Generator Code: 3
Generator Code Description: Very Small Quantity Generator
Source Type: Notification

Waste Code Details

Hazardous Waste Code: D001
Waste Code Description: IGNITABLE WASTE

Hazardous Waste Code: D004
Waste Code Description: ARSENIC

Hazardous Waste Code: D006

Waste Code Description: CADMIUM

Hazardous Waste Code: D007
Waste Code Description: CHROMIUM

Hazardous Waste Code: D008
Waste Code Description: LEAD

Hazardous Waste Code: D023
Waste Code Description: O-CRESOL

Hazardous Waste Code: D024
Waste Code Description: M-CRESOL

Hazardous Waste Code: D025
Waste Code Description: P-CRESOL

Hazardous Waste Code: D026
Waste Code Description: CRESOL

Hazardous Waste Code: D037
Waste Code Description: PENTACHLOROPHENOL

Owner/Operator Details

Owner/Operator Ind: Current Owner
Type: Private
Name: BRE SPACE MIRA LOMA LLC
Date Became Current:
Date Ended Current:
Phone:
Source Type: Notification

Street No: 220
Street 1: COMMERCE DRIVE
Street 2: 4TH FLOOR
City: FORT WASHINGTON
State: PA
Country: US
Zip Code: 19034

Owner/Operator Ind: Current Owner
Type: Private
Name: PREDELIVERY SERVICE CORP
Date Became Current:
Date Ended Current:
Phone: 909-681-2111
Source Type: Notification

Street No:
Street 1: 4500 ETIWANDA AVE BLDG A
Street 2:
City: MIRA LOMA
State: CA
Country:
Zip Code: 91752

Owner/Operator Ind: Current Operator
Type: Private
Name: BRE SPACE MIRA LOMA LLC
Date Became Current:
Date Ended Current:
Phone:
Source Type: Notification

Street No: 220
Street 1: COMMERCE DRIVE
Street 2: 4TH FLOOR
City: FORT WASHINGTON
State: PA
Country: US
Zip Code: 19034

Historical Handler Details

Receive Dt: 19960801

Generator Code Description:	Small Quantity Generator
Handler Name:	CALIFORNIA CUSTOM DESIGN

FINDS/FRS ***EDDIE ZHOU*** ***3401 ETIWANDA AVE #921A*** ***Others***
MIRA LOMA 91752

Registry ID:	110070804836
FIPS Code:	06065
HUC Code:	
Site Type Name:	STATIONARY
Location Description:	
Supplemental Location:	
Create Date:	10-JUN-20
Update Date:	
Interest Types:	UNSPECIFIED UNIVERSE
SIC Codes:	
SIC Code Descriptions:	
NAICS Codes:	326140
NAICS Code Descriptions:	POLYSTYRENE FOAM PRODUCT MANUFACTURING.
Conveyor:	
Federal Facility Code:	
Federal Agency Name:	
Tribal Land Code:	
Tribal Land Name:	
Congressional Dist No:	
Census Block Code:	
EPA Region Code:	09
County Name:	RIVERSIDE
US/Mexico Border Ind:	
Latitude:	
Longitude:	
Reference Point:	
Coord Collection Method:	
Accuracy Value:	
Datum:	NAD83
Source:	
Facility Detail Rprt URL:	https://ofmpub.epa.gov/frs_public2/fii_query_detail.disp_program_facility?p_registry_id=110070804836
Program Acronyms:	

RCRAINFO:CAC003057253

Map Key	***Company/Site Name***	***Address***	***Distance (m/ft)***	***Elev Diff (ft)***
3	JURUPA COMMUNITY SVCS DIST (SITE 22) Jurupa Community Svcs Dist(Site 22)	3423 SPACE CENTER CT 3423 Space Center Ct	.25 / 0.82	-2.0

ASTM Category: State and Tribal registered storage tank lists
Others

Vapor Encroachment Details

Impact on Target Property: VEC does not exist

Conditions:	Non-Petroleum Chemicals of Concern (NPCOC)
Groundwater Flow Gradient:	Cross-Gradient
Flow is based on the following:	
Preferential Pathway:	
Geological Attributes - Hydraulic Barrier:	
Geological Attributes - Physical Barrier:	Low-permeability soil
Geological Attributes - Soil Geology:	Low-permeability soil

Comments:

The standard environmental record sources are reviewed and identified that there are not known or suspected sources of COC-contamination within the established area of concern (AOC). (ASTM E2600 8.3.1)

RIVERSIDE HZH ***Jurupa Community Svcs Dist(Site 22)*** ***3423 Space Center Ct Jurupa Valley 91752*** ***Others***

FINDS/FRS ***JURUPA COMMUNITY SVCS DIST(SITE 22)*** ***3423 SPACE CENTER CT JURUPA VALLEY 91752*** ***Others***

Registry ID:	110065518050
FIPS Code:	
HUC Code:	18070203
Site Type Name:	STATIONARY
Location Description:	
Supplemental Location:	
Create Date:	13-OCT-15
Update Date:	
Interest Types:	STATE MASTER
SIC Codes:	
SIC Code Descriptions:	
NAICS Codes:	
NAICS Code Descriptions:	
Conveyor:	FRS-GEOCODE
Federal Facility Code:	
Federal Agency Name:	
Tribal Land Code:	
Tribal Land Name:	
Congressional Dist No:	44
Census Block Code:	060650406072086
EPA Region Code:	09
County Name:	RIVERSIDE COUNTY
US/Mexico Border Ind:	
Latitude:	34.02662
Longitude:	-117.52705
Reference Point:	ENTRANCE POINT OF A FACILITY OR STATION
Coord Collection Method:	ADDRESS MATCHING-HOUSE NUMBER
Accuracy Value:	50
Datum:	NAD83
Source:	
Facility Detail Rprt URL:	https://ofmpub.epa.gov/frs_public2/fii_query_detail.disp_program_facility?p_registry_id=110065518050
Program Acronyms:	

CA-ENVIROVIEW:40747

DELISTED CTNK	***Jurupa Community Svcs Dist(Site 22)***	***3423 SPACE CENTER CT JURUPA VALLEY 91752***	***State and Tribal registered storage tank lists***

Site ID:	40747	***Latitude:***	
County:		***Longitude:***	
Original Source:	CTNK	***Record Date:***	06-MAY-2019

Map Key	***Company/Site Name***	***Address***	***Distance (m/ft)***	***Elev Diff (ft)***
4	ERIN FELDNER	11015 HOPKINS	32.83 / 107.7	-1.0

ASTM Category: Federal RCRA generators list

Vapor Encroachment Details

Impact on Target Property:	VEC does not exist
Conditions:	Non-Petroleum Chemicals of Concern (NPCOC)
Groundwater Flow Gradient:	Cross-Gradient
Flow is based on the following:	
Preferential Pathway:	
Geological Attributes - Hydraulic Barrier:	
Geological Attributes - Physical Barrier:	Low-permeability soil
Geological Attributes - Soil Geology:	Low-permeability soil

Comments:

The standard environmental record sources are reviewed and identified that there are not known or suspected sources of COC-contamination within the established area of concern (AOC). (ASTM E2600 8.3.1)

RCRA NON GEN	***ERIN FELDNER***	***11015 HOPKINS JURUPA VALLEY 91752***	***Federal RCRA generators list***

EPA Handler ID:	CAC003053670
Gen Status Universe:	No Report
Contact Name:	ERIN FELDNER
Contact Address:	4 PARK PLAZA, SUITE 900 , , IRVINE , CA, 92614 ,
Contact Phone No and Ext:	949-217-9584
Contact Email:	ERIN.FELDNER@AM.JLL.COM
Contact Country:	
County Name:	RIVERSIDE
EPA Region:	09
Land Type:	
Receive Date:	20200130
Location Latitude:	
Location Longitude:	

Violation/Evaluation Summary

Note: NO RECORDS: As of Jan 2021, there are no Compliance Monitoring and Enforcement (violation) records associated with this facility (EPA ID).

Handler Summary

Importer Activity:	No
Mixed Waste Generator:	No
Transporter Activity:	No
Transfer Facility:	No
Onsite Burner Exemption:	No
Furnace Exemption:	No
Underground Injection Activity:	No
Commercial TSD:	No
Used Oil Transporter:	No
Used Oil Transfer Facility:	No
Used Oil Processor:	No
Used Oil Refiner:	No
Used Oil Burner:	No
Used Oil Market Burner:	No
Used Oil Spec Marketer:	No

Hazardous Waste Handler Details

Sequence No:	1
Receive Date:	20200130
Handler Name:	ERIN FELDNER
Source Type:	Implementer
Federal Waste Generator Code:	N
Generator Code Description:	Not a Generator, Verified

Owner/Operator Details

Owner/Operator Ind:	Current Operator	***Street No:***	
Type:	Other	***Street 1:***	4 PARK PLAZA, SUITE 900
Name:	ERIN FELDNER	***Street 2:***	
Date Became Current:		***City:***	IRVINE
Date Ended Current:		***State:***	CA
Phone:	949-217-9584	***Country:***	
Source Type:	Implementer	***Zip Code:***	92614
Owner/Operator Ind:	Current Owner	***Street No:***	
Type:	Other	***Street 1:***	11015 HOPKINS
Name:	BRE SPACE ABLUO LLC	***Street 2:***	
Date Became Current:		***City:***	JURUPA VALLEY
Date Ended Current:		***State:***	CA
Phone:	949-217-9584	***Country:***	
Source Type:	Implementer	***Zip Code:***	91752

Map Key	***Company/Site Name***	***Address***	***Distance (m/ft)***	***Elev Diff (ft)***
5	Phillips Lighting N.A. Triways, Inc	11201 IBERIA ST #B 11201 Iberia St #B 11201 Iberia St Ste A	33.06 / 108.46	-9.0

ASTM Category: State and tribal leaking storage tank lists
State Hazardous Waste Facilities
Others

Vapor Encroachment Details

Impact on Target Property: VEC does not exist
Conditions: Non-Petroleum Chemicals of Concern (NPCOC)
Groundwater Flow Gradient: Up-Gradient
Flow is based on the following:
Preferential Pathway:
Geological Attributes - Hydraulic Barrier:
Geological Attributes - Physical Barrier: Low-permeability soil
Geological Attributes - Soil Geology: Low-permeability soil
Comments:

The standard environmental record sources are reviewed and identified that there are not known or suspected sources of COC-contamination within the established area of concern (AOC). (ASTM E2600 8.3.1); Professional judgment and reasonably ascertainable information related to the TP and the area within the established AOC have not identified any known or suspected Chemical Of Concern COC-contaminated sites within the established AOC. (ASTM E2600 8.5.1.2, 8.5.1.3).

DELISTED COUNTY | ***Phillips Lighting N.A.*** | ***11201 Iberia St Ste A Jurupa Valley 91752*** | ***State and tribal leaking storage tank lists***

Original Source Facility ID:
Original Source Name: Riverside County Disclosure Facility List
Record Date: 08-Jul-2014

RIVERSIDE HZH | ***Triways, Inc*** | ***11201 Iberia St #B Jurupa Valley 91752*** | ***Others***

CERS HAZ | ***Triways, Inc*** | ***11201 IBERIA ST #B MIRA LOMA 91752*** | ***State Hazardous Waste Facilities***

Site ID: 404384
Latitude: 34.023680
Longitude: -117.529010
County:

Regulated Programs

EI ID: 10322107 ***EI Description:*** Chemical Storage Facilities

Violations

Violation Date: 03/16/2017 ***Violation Source:*** CERS
Violation Program: HMRRP ***Violation Division:*** Riverside County Department of Env Health
Citation: HSC 6.95 25508(a)(1) - California Health and Safety Code, Chapter 6.95, Section(s) 25508(a)(1)
Violation Notes:

Returned to compliance on 05/30/2017.

Violation Description:

Failure to complete and electronically submit a site map with all required content.

Violations

Violation Date: 11/05/2020 ***Violation Source:*** CERS
Violation Program: HMRRP ***Violation Division:*** Riverside County Department of Env Health
Citation: HSC 6.95 25508.2 - California Health and Safety Code, Chapter 6.95, Section(s) 25508.2
Violation Notes:

OBSERVATION: Owner/operator is not meeting the HMBP annual recertification. Last submittal was on 5/2/2019. CORRECTIVE ACTION: Owner/operator shall re certify their HMBP on an annual basis before their permit expiration date (9/30).

Violation Description:

Failure to annually review and electronically certify that the business plan is complete and accurate on or before the annual due date.

Violations

Violation Date: 11/05/2020 ***Violation Source:*** CERS
Violation Program: HMRRP ***Violation Division:*** Riverside County Department of Env Health
Citation: HSC 6.95 25505(c) - California Health and Safety Code, Chapter 6.95, Section(s) 25505(c)
Violation Notes:

OBSERVATION: Facility personnel were unable to access/locate a current copy of the business plan during the inspection. CORRECTIVE ACTION: Owner/operator shall ensure a current copy of the hazardous materials business plan is readily available on site at all times when the facility is staffed.

Violation Description:

Failure to have a business plan readily available to personnel of the business or the unified program facility with responsibilities for emergency response or training.

Violations

Violation Date: 03/16/2017 ***Violation Source:*** CERS
Violation Program: HMRRP ***Violation Division:*** Riverside County Department of Env Health
Citation: HSC 6.95 25508(a)(1) - California Health and Safety Code, Chapter 6.95, Section(s) 25508(a)(1)
Violation Notes:

Returned to compliance on 05/30/2017.

Violation Description:

Failure to complete and electronically submit a business plan when storing/handling a hazardous material at or above reportable quantities.

Violations

Violation Date: 11/05/2020 ***Violation Source:*** CERS
Violation Program: HMRRP ***Violation Division:*** Riverside County Department of Env Health
Citation: Un-Specified
Violation Notes:

OBSERVATION: Owner/ operator failed to maintain Safety Data Sheets for all hazardous material stored on site. Specifically, the Safety Data Sheet for diesel and electrolyte/ sulfuric acid was not available on site. CORRECTIVE ACTION: Owner/operator shall have Safety Data Sheets as defined in Title 8 CCR, readily accessible or maintained on site for each hazardous material stored/handled at the facility. Email missing SDS to kestrada@rivco.org for correction.

Violation Description:

Business Plan Program - Administration/Documentation - General Local Ordinance

Violations

Violation Date: 11/05/2020 ***Violation Source:*** CERS

Violation Program: HMRRP ***Violation Division:*** Riverside County Department of Env Health

Citation: HSC 6.95 25508(a)(3) - California Health and Safety Code, Chapter 6.95, Section(s) 25508(a)(3)

Violation Notes:

OBSERVATION: The chemical inventory description page submitted for petroleum gas, diesel fuel, and electrolyte/ sulfuric acid contained incorrect information. The federal hazardous classes were not completed for each material. Additionally, the maximum daily amounts for diesel fuel and electrolyte/ sulfuric acid are incorrect. The units were electrolyte/ sulfuric acid are reported in pounds when they should be reported in gallons. CORRECTIVE ACTION: Owner/operator shall update the chemical inventory page for petroleum gas, diesel fuel, and electrolyte/ sulfuric acid and submit to the statewide information management system (e.g. CERS) at http://cers.calepa.ca.gov. Please refer to a current Safety Data Sheet (SDS) for guidance. Confirm the gallonage for the diesel fuel tank and the battery electrolyte with the manufacturer specifications.

Violation Description:

Failure to complete and electronically submit hazardous material inventory information for all reportable hazardous materials on site at or above reportable quantities.

Violations

Violation Date: 03/16/2017 ***Violation Source:*** CERS

Violation Program: HMRRP ***Violation Division:*** Riverside County Department of Env Health

Citation: HSC 6.95 25508(a)(1) - California Health and Safety Code, Chapter 6.95, Section(s) 25508(a)(1)

Violation Notes:

Returned to compliance on 05/30/2017.

Violation Description:

Failure to complete and electronically submit hazardous material inventory information for all reportable hazardous materials on site at or above reportable quantities.

Violations

Violation Date: 11/05/2020 ***Violation Source:*** CERS

Violation Program: HMRRP ***Violation Division:*** Riverside County Department of Env Health

Citation: HSC 6.95 25508(a)(3) - California Health and Safety Code, Chapter 6.95, Section(s) 25508(a)(3)

Violation Notes:

OBSERVATION: Site map submitted in CERS was missing the emergency shut off for gas, water, and electrical. CORRECTIVE ACTION: Owner/operator shall complete an annotated site map which includes all elements outlined in CA Health and Safety Code: north orientation, loading areas, internal roads, adjacent streets, storm and sewer drain, access and exit points, emergency shut offs, evacuation staging areas, hazardous material handling and storage areas, and emergency response equipment. Submit site map into the statewide information management system (e.g. CERS) at http://cers.calepa.ca.gov.

Violation Description:

Failure to complete and electronically submit a site map with all required content.

Violations

Violation Date: 11/05/2020 ***Violation Source:*** CERS

Violation Program: HMRRP ***Violation Division:*** Riverside County Department of Env Health

Citation: HSC 6.95 25505(a)(4) - California Health and Safety Code, Chapter 6.95, Section(s) 25505(a)(4)

Violation Notes:

OBSERVATION: No training records observed/provided during inspection. CORRECTIVE ACTION: Owner/operator shall provide training to all employees. Documentation shall be retained and be made available for inspection for a minimum period of 3 years from the date of the training. Sample training document was emailed to Maria Ortiz. Provide training to employees and submit paperwork to kestrada@rivco.org.

Violation Description:

Failure to provide initial and annual training to all employees in safety procedures in the event of a release or threatened release of a hazardous material or failure to document and maintain training records for a minimum of three years.

Violations

Violation Date: 11/05/2020
Violation Source: CERS
Violation Program: HMRRP
Violation Division: Riverside County Department of Env Health
Citation: HSC 6.95 25508(a)(1) - California Health and Safety Code, Chapter 6.95, Section(s) 25508(a)(1)
Violation Notes:

OBSERVATION: Owner/operator has previously submitted a business plan into the statewide information management system which had one or more sections rejected. Specifically, the facility information section and hazardous materials inventory submittal were rejected for not meeting minimum standards. CORRECTIVE ACTION: Owner/operator shall review the rejection comments attached to the previously submitted business plan, make required corrections, and resubmit corrected sections into the statewide information management system (e.g. CERS) at http://cers.calepa.ca.gov.

Violation Description:

Failure to complete and electronically submit a business plan when storing/handling a hazardous material at or above reportable quantities.

Violations

Violation Date: 11/05/2020
Violation Source: CERS
Violation Program: HMRRP
Violation Division: Riverside County Department of Env Health
Citation: HSC 6.95 25508(a)(1) - California Health and Safety Code, Chapter 6.95, Section(s) 25508(a)(1)
Violation Notes:

OBSERVATION: The Business Activities page included in the hazardous materials business plan contained incorrect information. Specifically, the hazardous materials question is currently marked as 'NO' when it should be marked as "Yes" CORRECTIVE ACTION: Complete and submit an updated Business Activities page in the statewide information management system (e.g. CERS)at http://cers.calepa.ca.gov. Update the business activities page in CERS and resubmit.

Violation Description:

Failure to complete and electronically submit the Business Activities Page and/or Business Owner Operator Identification Page.

Evaluations

Eval Date: 11/05/2020
Violations Found: Yes
Eval General Type: Compliance Evaluation Inspection
Eval Type: Routine done by local agency
Eval Division: Riverside County Department of Env Health
Eval Program: HMRRP
Eval Source: CERS
Eval Notes:

Facility is a warehouse storing propane and lead acid batteries for their fork lifts and diesel fuel for their fire pump.; Note: data in [EVAL Notes] field for some records is truncated from the source.

Eval Date: 03/16/2017
Violations Found: Yes
Eval General Type: Compliance Evaluation Inspection
Eval Type: Routine done by local agency
Eval Division: Riverside County Department of Env Health
Eval Program: HMRRP

Eval Source: CERS
Eval Notes:

disclosure; Note: data in [EVAL Notes] field for some records is truncated from the source.

Eval Date: 07/25/2013
Violations Found: No
Eval General Type: Compliance Evaluation Inspection
Eval Type: Routine done by local agency
Eval Division: Riverside County Department of Env Health
Eval Program: HMRRP
Eval Source: CERS
Eval Notes:

disclosure-no violations; Note: data in [EVAL Notes] field for some records is truncated from the source.

Affiliations

Affil Type Desc: CUPA District
Entity Name: Riverside Cnty Env Health
Entity Title:
Address: 4065 County Circle Drive, Room 104
City: Riverside
State: CA
Country:
Zip Code: 92503
Phone: (951) 358-5055

Affil Type Desc: Identification Signer
Entity Name: Jorge Olmos
Entity Title: Human Resources Manager
Address:
City:
State:
Country:
Zip Code:
Phone:

Affil Type Desc: Document Preparer
Entity Name: Jorge Olmos
Entity Title:
Address:
City:
State:
Country:
Zip Code:
Phone:

Affil Type Desc: Operator
Entity Name: Gary Arredondo
Entity Title:
Address:
City:

State:	
Country:	
Zip Code:	
Phone:	(951) 361-4840

Affil Type Desc:	Environmental Contact
Entity Name:	Jorge Olmos
Entity Title:	
Address:	11201 Iberia st STE B
City:	mira loma
State:	CA
Country:	
Zip Code:	91752
Phone:	

Affil Type Desc:	Parent Corporation
Entity Name:	Triways, Inc
Entity Title:	
Address:	
City:	
State:	
Country:	
Zip Code:	
Phone:	

Affil Type Desc:	Facility Mailing Address
Entity Name:	Mailing Address
Entity Title:	
Address:	11201 Iberia st STE B
City:	Mira Loma
State:	CA
Country:	
Zip Code:	91752
Phone:	

Affil Type Desc:	Legal Owner
Entity Name:	John Jauregui
Entity Title:	
Address:	john@tri-way.com
City:	Mira Loma
State:	CA
Country:	United States
Zip Code:	91752
Phone:	(951) 361-4840

Affil Type Desc:	Property Owner
Entity Name:	Space Center
Entity Title:	
Address:	11015 Hopkins St
City:	Mira loma
State:	CA
Country:	United States
Zip Code:	91752
Phone:	(951) 685-5221

Map Key	Company/Site Name	Address	Distance (m/ft)	Elev Diff (ft)
8	HD Pro Location #3256 IBERIA/GM BUILDING #5559	11600 IBERIA ST	40.53 / 132.98	-10.0

ASTM Category: Federal RCRA generators list
State Hazardous Waste Facilities

Vapor Encroachment Details

Impact on Target Property:	VEC does not exist
Conditions:	Non-Petroleum Chemicals of Concern (NPCOC)
Groundwater Flow Gradient:	Up-Gradient
Flow is based on the following:	
Preferential Pathway:	
Geological Attributes - Hydraulic Barrier:	
Geological Attributes - Physical Barrier:	Low-permeability soil
Geological Attributes - Soil Geology:	Low-permeability soil

Comments:

The review of current property use and history of the uses of the TP and within the established AOC has not identified the likelihood of uses leading to VECs in connection with the TP. (ASTM E2600 8.4).

RCRA ***IBERIA/GM BUILDING #5559*** ***11600 IBERIA ST*** ***Federal RCRA generators list***
VSQG ***MIRA LOMA 91752***

EPA Handler ID:	CAR000278366
Gen Status Universe:	VSG
Contact Name:	ASHLEY CAMPBELL
Contact Address:	5151 , SAN FELIPE ST STE 1000 , , HOUSTON , TX, 77056 , US
Contact Phone No and Ext:	713-958-5472
Contact Email:	ASHLEY.CAMPBELL@STERICYCLE.COM
Contact Country:	US
County Name:	RIVERSIDE
EPA Region:	09
Land Type:	Private
Receive Date:	20171227
Location Latitude:	34.022902
Location Longitude:	-117.526764

Violation/Evaluation Summary

Note: NO RECORDS: As of Jan 2021, there are no Compliance Monitoring and Enforcement (violation) records associated with this facility (EPA ID).

Handler Summary

Importer Activity:	No
Mixed Waste Generator:	No
Transporter Activity:	No
Transfer Facility:	No
Onsite Burner Exemption:	No
Furnace Exemption:	No

Underground Injection Activity: No
Commercial TSD: No
Used Oil Transporter: No
Used Oil Transfer Facility: No
Used Oil Processor: No
Used Oil Refiner: No
Used Oil Burner: No
Used Oil Market Burner: No
Used Oil Spec Marketer: No

Hazardous Waste Handler Details

Sequence No: 1
Receive Date: 20171227
Handler Name: IBERIA/GM BUILDING #5559
Federal Waste Generator Code: 3
Generator Code Description: Very Small Quantity Generator
Source Type: Notification

Waste Code Details

Hazardous Waste Code: 121
Waste Code Description: Alkaline solution (pH >12.5) with metals (antimony, arsenic, barium, beryllium, cadmium, chromium, cobalt, copper, lead, mercury, molybdenum, nickel, selenium, silver, thallium, vanadium, and zinc)

Hazardous Waste Code: 212
Waste Code Description: Oxygenated solvents (acetone, butanol, ethyl acetate, etc.)

Hazardous Waste Code: 223
Waste Code Description: Unspecified oil-containing waste

Hazardous Waste Code: 331
Waste Code Description: Off-specification, aged, or surplus organics

Hazardous Waste Code: D001
Waste Code Description: IGNITABLE WASTE

Hazardous Waste Code: D002
Waste Code Description: CORROSIVE WASTE

Hazardous Waste Code: D009
Waste Code Description: MERCURY

Hazardous Waste Code: D016
Waste Code Description: 2,4-D (2,4-DICHLOROPHENOXYACETIC ACID)

Hazardous Waste Code: D018
Waste Code Description: BENZENE

Hazardous Waste Code: D035
Waste Code Description: METHYL ETHYL KETONE

Owner/Operator Details

Owner/Operator Ind:	Current Operator	***Street No:***	2455
Type:	Private	***Street 1:***	PACES FERRY RD
Name:	THE HOME DEPOT	***Street 2:***	
Date Became Current:	20171201	***City:***	ATLANTA
Date Ended Current:		***State:***	GA
Phone:		***Country:***	US
Source Type:	Notification	***Zip Code:***	30339

Owner/Operator Ind:	Current Owner	***Street No:***	3401
Type:	Private	***Street 1:***	ETIWANDA AVENUE, LEASING OFFICE
Name:	SPACE CENTER MIRA LOMA, INC.	***Street 2:***	
Date Became Current:	20010101	***City:***	MIRA LOMA
Date Ended Current:		***State:***	CA
Phone:		***Country:***	US
Source Type:	Notification	***Zip Code:***	91752

CERS HAZ ***HD Pro Location #3256*** ***11600 IBERIA ST JURUPA VALLEY 91752*** ***State Hazardous Waste Facilities***

Site ID:	443395
Latitude:	34.023653
Longitude:	-117.533489
County:	

Regulated Programs

EI ID:	10752244	***EI Description:***	Hazardous Waste Generator
EI ID:	10752244	***EI Description:***	Chemical Storage Facilities

Affiliations

Affil Type Desc:	Legal Owner
Entity Name:	The Home Depot U.S.A., Inc.
Entity Title:	
Address:	2455 Paces Ferry Road, C-19
City:	Atlanta
State:	GA
Country:	United States
Zip Code:	30339
Phone:	(770) 433-8211

Affil Type Desc:	Identification Signer
Entity Name:	Bryan Chen, Agent for The Home Depot
Entity Title:	Regulatory Compliance Specialist
Address:	
City:	
State:	
Country:	
Zip Code:	
Phone:	

Affil Type Desc:	Parent Corporation
Entity Name:	The Home Depot USA, Inc.
Entity Title:	
Address:	
City:	
State:	
Country:	
Zip Code:	
Phone:	

Affil Type Desc:	Operator
Entity Name:	The Home Depot U.S.A., Inc.
Entity Title:	
Address:	
City:	
State:	
Country:	
Zip Code:	
Phone:	(770) 433-8211

Affil Type Desc:	Document Preparer
Entity Name:	ARCADIS U.S., Inc.
Entity Title:	
Address:	
City:	
State:	
Country:	
Zip Code:	
Phone:	

Affil Type Desc:	Facility Mailing Address
Entity Name:	Mailing Address
Entity Title:	
Address:	213 Court Street, Suite 700 c/o Compliance Dept.
City:	Middletown
State:	CT
Country:	
Zip Code:	06457
Phone:	

Affil Type Desc:	CUPA District
Entity Name:	Riverside Cnty Env Health
Entity Title:	
Address:	4065 County Circle Drive, Room 104
City:	Riverside
State:	CA
Country:	
Zip Code:	92503
Phone:	(951) 358-5055

Affil Type Desc:	Environmental Contact
Entity Name:	ARCADIS U.S., Inc.
Entity Title:	

Address:	213 Court Street, Suite 700 c/o Compliance Dept.
City:	Middletown
State:	CT
Country:	
Zip Code:	06457
Phone:	

Coordinates

Env Int Type Code:	HMBP	***Longitude:***	-117.531470
Program ID:	10752244	***Coord Name:***	
Latitude:	34.022940	***Ref Point Type Desc:***	Center of a facility or station.

Map Key	*Company/Site Name*	*Address*	*Distance (m/ft)*	*Elev Diff (ft)*
10	Jurupa Community Svcs Dist(Site 25)	11561 IBERIA ST 11561 Iberia St	47.08 / 154.45	-11.0

ASTM Category: State and Tribal registered storage tank lists
Others

Vapor Encroachment Details

Impact on Target Property:	VEC does not exist
Conditions:	Non-Petroleum Chemicals of Concern (NPCOC)
Groundwater Flow Gradient:	Up-Gradient
Flow is based on the following:	
Preferential Pathway:	
Geological Attributes - Hydraulic Barrier:	
Geological Attributes - Physical Barrier:	Low-permeability soil
Geological Attributes - Soil Geology:	Low-permeability soil

Comments:

The review of current property use and history of the uses of the TP and within the established AOC has not identified the likelihood of uses leading to VECs in connection with the TP. (ASTM E2600 8.4).

RIVERSIDE HZH	***Jurupa Community Svcs Dist(Site 25)***	***11561 Iberia St Jurupa Valley 91752***	***Others***

CERS TANK	***Jurupa Community Svcs Dist(Site 25)***	***11561 IBERIA ST JURUPA VALLEY 91752***	***State and Tribal registered storage tank lists***

Site ID:	40748	***Latitude:***	34.022985
Longitude:	-117.531166		

Regulated Programs

EI ID:	10327060
EI Description:	Aboveground Petroleum Storage
EI ID:	10327060
EI Description:	Chemical Storage Facilities

Evaluations

Eval Date:	06/27/2016
Violations Found:	No
Eval General Type:	Compliance Evaluation Inspection
Eval Type:	Routine done by local agency
Eval Division:	Riverside County Department of Env Health
Eval Program:	HMRRP
Eval Source:	CERS
Eval Notes:	

disclosure - no violations; Note: data in [EVAL Notes] field for some records is truncated from the source.

Eval Date:	10/01/2019
Violations Found:	No
Eval General Type:	Compliance Evaluation Inspection
Eval Type:	Routine done by local agency
Eval Division:	Riverside County Department of Env Health
Eval Program:	HMRRP
Eval Source:	CERS
Eval Notes:	

Facility uses diesel for generator and hypochlorite for water treatment. No violations observed during inspection.; Note: data in [EVAL Notes] field for some records is truncated from the source.

Eval Date:	04/29/2020
Violations Found:	No
Eval General Type:	Compliance Evaluation Inspection
Eval Type:	Routine done by local agency
Eval Division:	Riverside County Department of Env Health
Eval Program:	APSA
Eval Source:	CERS
Eval Notes:	

Eval Date:	02/02/2017
Violations Found:	No
Eval General Type:	Compliance Evaluation Inspection
Eval Type:	Routine done by local agency
Eval Division:	Riverside County Department of Env Health
Eval Program:	APSA
Eval Source:	CERS
Eval Notes:	

APSA - no violations; Note: data in [EVAL Notes] field for some records is truncated from the source.

Affiliations

Affil Type Desc:	Facility Mailing Address
Entity Name:	Mailing Address
Entity Title:	
Address:	11201 Harrel St
City:	Jurupa Valley

State:	CA
Country:	
Zip Code:	91752
Phone:	

Affil Type Desc:	Parent Corporation
Entity Name:	Jurupa Community Svcs Dist(Site 25)
Entity Title:	
Address:	
City:	
State:	
Country:	
Zip Code:	
Phone:	

Affil Type Desc:	Legal Owner
Entity Name:	Jurupa Community Services Dist
Entity Title:	
Address:	11201 Harrell St
City:	Jurupa Valley
State:	CA
Country:	United States
Zip Code:	91752
Phone:	(951) 685-7434

Affil Type Desc:	CUPA District
Entity Name:	Riverside Cnty Env Health
Entity Title:	
Address:	4065 County Circle Drive, Room 104
City:	Riverside
State:	CA
Country:	
Zip Code:	92503
Phone:	(951) 358-5055

Affil Type Desc:	Environmental Contact
Entity Name:	Jaime Godoy
Entity Title:	
Address:	11201 Harrel Street
City:	Mira Loma
State:	CA
Country:	
Zip Code:	91752
Phone:	

Affil Type Desc:	Operator
Entity Name:	Jurupa Community Services District
Entity Title:	
Address:	
City:	
State:	
Country:	
Zip Code:	
Phone:	(951) 685-7434

Affil Type Desc:	Document Preparer
Entity Name:	Jaime Godoy
Entity Title:	
Address:	
City:	
State:	
Country:	
Zip Code:	
Phone:	

Affil Type Desc:	Identification Signer
Entity Name:	Jaime Godoy
Entity Title:	Facilities/Fleet Supervisor
Address:	
City:	
State:	
Country:	
Zip Code:	
Phone:	

Coordinates

Env Int Type Code:	HMBP	***Longitude:***	-117.531170
Program ID:	10327060	***Coord Name:***	
Latitude:	34.022990	***Ref Point Type Desc:***	Center of a facility or station.

Map Key	*Company/Site Name*	*Address*	*Distance (m/ft)*	*Elev Diff (ft)*
11	AMAZON.COM SERVICES LLC ONT1 Amazon.com Services LLC - ONT1	11200 IBERIA ST 11200 IBERIA STREET	48.44 / 158.94	-12.0

ASTM Category: Federal RCRA generators list
State and Tribal registered storage tank lists

Vapor Encroachment Details

Impact on Target Property:	VEC does not exist
Conditions:	Non-Petroleum Chemicals of Concern (NPCOC)
Groundwater Flow Gradient:	Up-Gradient
Flow is based on the following:	
Preferential Pathway:	
Geological Attributes - Hydraulic Barrier:	
Geological Attributes - Physical Barrier:	Low-permeability soil
Geological Attributes - Soil Geology:	Low-permeability soil

Comments:

The review of current property use and history of the uses of the TP and within the established AOC has not identified the likelihood of uses leading to VECs in connection with the TP. (ASTM E2600 8.4).

RCRA SQG ***AMAZON.COM SERVICES LLC ONT1*** ***11200 IBERIA STREET MIRA LOMA 91752*** ***Federal RCRA generators list***

EPA Handler ID: CAR000311282

Gen Status Universe:	Small Quantity Generator
Contact Name:	NATALIE WAID
Contact Address:	PO BOX 80842 , , SEATTLE , WA, 98108 , US
Contact Phone No and Ext:	206-266-1036
Contact Email:	WAIDNATA@AMAZON.COM
Contact Country:	US
County Name:	RIVERSIDE
EPA Region:	09
Land Type:	Private
Receive Date:	20200828
Location Latitude:	34.022902
Location Longitude:	-117.526764

Violation/Evaluation Summary

Note:	NO RECORDS: As of Jan 2021, there are no Compliance Monitoring and Enforcement (violation) records associated with this facility (EPA ID).

Handler Summary

Importer Activity:	No
Mixed Waste Generator:	No
Transporter Activity:	No
Transfer Facility:	No
Onsite Burner Exemption:	No
Furnace Exemption:	No
Underground Injection Activity:	No
Commercial TSD:	No
Used Oil Transporter:	No
Used Oil Transfer Facility:	No
Used Oil Processor:	No
Used Oil Refiner:	No
Used Oil Burner:	No
Used Oil Market Burner:	No
Used Oil Spec Marketer:	No

Hazardous Waste Handler Details

Sequence No:	1
Receive Date:	20200828
Handler Name:	AMAZON.COM SERVICES LLC ONT1
Federal Waste Generator Code:	2
Generator Code Description:	Small Quantity Generator
Source Type:	Notification

Waste Code Details

Hazardous Waste Code:	122
Waste Code Description:	Alkaline solution without metals (pH > 12.5)
Hazardous Waste Code:	123

Waste Code Description: Unspecified alkaline solution

Hazardous Waste Code: 131
Waste Code Description: Aqueous solution (2 < pH < 12.5) containing reactive anions (azide, bromate, chlorate, cyanide, fluoride, hypochlorite, nitrite, perchlorate, and sulfide anions)

Hazardous Waste Code: 135
Waste Code Description: Unspecified aqueous solution

Hazardous Waste Code: 141
Waste Code Description: Off-specification, aged, or surplus inorganics

Hazardous Waste Code: 181
Waste Code Description: Other inorganic solid waste

Hazardous Waste Code: 213
Waste Code Description: Hydrocarbon solvents (benzene, hexane, Stoddard, etc.)

Hazardous Waste Code: 214
Waste Code Description: Unspecified solvent mixture

Hazardous Waste Code: 221
Waste Code Description: Waste oil and mixed oil

Hazardous Waste Code: 223
Waste Code Description: Unspecified oil-containing waste

Hazardous Waste Code: 281
Waste Code Description: Adhesives

Hazardous Waste Code: 311
Waste Code Description: Pharmaceutical waste

Hazardous Waste Code: 331
Waste Code Description: Off-specification, aged, or surplus organics

Hazardous Waste Code: 343
Waste Code Description: Unspecified organic liquid mixture

Hazardous Waste Code: 352
Waste Code Description: Other organic solids

Hazardous Waste Code: 512
Waste Code Description: Other empty containers 30 gallons or more

Hazardous Waste Code: 513
Waste Code Description: Empty containers less than 30 gallons

Hazardous Waste Code: 561
Waste Code Description: Detergent and soap

Hazardous Waste Code: 725
Waste Code Description: Liquids with mercury > 20 mg/l

Hazardous Waste Code: 791
Waste Code Description: Liquids with pH < 2

Hazardous Waste Code: D001
Waste Code Description: IGNITABLE WASTE

Hazardous Waste Code: D002
Waste Code Description: CORROSIVE WASTE

Hazardous Waste Code: D003
Waste Code Description: REACTIVE WASTE

Hazardous Waste Code: D005
Waste Code Description: BARIUM

Hazardous Waste Code: D006
Waste Code Description: CADMIUM

Hazardous Waste Code: D007
Waste Code Description: CHROMIUM

Hazardous Waste Code: D008
Waste Code Description: LEAD

Hazardous Waste Code: D009
Waste Code Description: MERCURY

Hazardous Waste Code: D010
Waste Code Description: SELENIUM

Hazardous Waste Code: D011
Waste Code Description: SILVER

Hazardous Waste Code: D016
Waste Code Description: 2,4-D (2,4-DICHLOROPHENOXYACETIC ACID)

Hazardous Waste Code: D018
Waste Code Description: BENZENE

Hazardous Waste Code: D024
Waste Code Description: M-CRESOL

Hazardous Waste Code: D027
Waste Code Description: 1,4-DICHLOROBENZENE

Hazardous Waste Code: D035
Waste Code Description: METHYL ETHYL KETONE

Hazardous Waste Code: U002
Waste Code Description: 2-PROPANONE (I) (OR) ACETONE (I)

Hazardous Waste Code: U129
Waste Code Description: CYCLOHEXANE, 1,2,3,4,5,6-HEXACHLORO-, (1ALPHA, 2ALPHA, 3BETA, 4ALPHA, 5ALPHA, 6BETA)- (OR) LINDANE

Hazardous Waste Code: U154
Waste Code Description: METHANOL (I) (OR) METHYL ALCOHOL (I)

Hazardous Waste Code: U159
Waste Code Description: 2-BUTANONE (I,T) (OR) METHYL ETHYL KETONE (MEK) (I,T)

Hazardous Waste Code: U205
Waste Code Description: SELENIUM SULFIDE (OR) SELENIUM SULFIDE SES2 (R,T)

Owner/Operator Details

Owner/Operator Ind:	Current Owner	***Street No:***	220
Type:	Private	***Street 1:***	COMMERCE DRIVE 4TH FLOOR
Name:	SPACE CENTER MIRA LOMA, INC	***Street 2:***	
Date Became Current:	20200409	***City:***	FORT WASHINGTON
Date Ended Current:		***State:***	PA
Phone:	951-685-5221	***Country:***	US
Source Type:	Notification	***Zip Code:***	19034

Owner/Operator Ind:	Current Operator	***Street No:***	
Type:	Private	***Street 1:***	PO BOX 80842
Name:	AMAZON.COM SERVICES LLC	***Street 2:***	
Date Became Current:	20200721	***City:***	SEATTLE
Date Ended Current:		***State:***	WA
Phone:	206-266-1036	***Country:***	US
Source Type:	Notification	***Zip Code:***	98108

CERS TANK ***Amazon.com Services LLC - ONT1*** ***11200 IBERIA ST JURUPA VALLEY 91752*** ***State and Tribal registered storage tank lists***

Site ID:	568973	***Latitude:***	34.021640
Longitude:	-117.530320		

Regulated Programs

EI ID: 10853563
EI Description: Hazardous Waste Generator

EI ID: 10853563
EI Description: Chemical Storage Facilities

EI ID: 10853563
EI Description: Aboveground Petroleum Storage

Affiliations

Affil Type Desc: Document Preparer
Entity Name: Hunter Gowans
Entity Title:
Address:

City:	
State:	
Country:	
Zip Code:	
Phone:	

Affil Type Desc:	Facility Mailing Address
Entity Name:	Mailing Address
Entity Title:	
Address:	PO Box 80842
City:	Seattle
State:	WA
Country:	
Zip Code:	98108
Phone:	

Affil Type Desc:	CUPA District
Entity Name:	Riverside Cnty Env Health
Entity Title:	
Address:	4065 County Circle Drive, Room 104
City:	Riverside
State:	CA
Country:	
Zip Code:	92503
Phone:	(951) 358-5055

Affil Type Desc:	Legal Owner
Entity Name:	Amazon.com Services LLC
Entity Title:	
Address:	PO Box 80842
City:	Seattle
State:	WA
Country:	United States
Zip Code:	98108
Phone:	(916) 606-1485

Affil Type Desc:	Operator
Entity Name:	Amazon.com Services LLC
Entity Title:	
Address:	
City:	
State:	
Country:	
Zip Code:	
Phone:	(916) 606-1485

Affil Type Desc:	Parent Corporation
Entity Name:	Amazon.com Services LLC
Entity Title:	
Address:	
City:	
State:	
Country:	
Zip Code:	

Phone:

Affil Type Desc:	Environmental Contact
Entity Name:	Amber Nickens
Entity Title:	
Address:	PO Box 80842
City:	Seattle
State:	WA
Country:	
Zip Code:	98108
Phone:	

Affil Type Desc:	Identification Signer
Entity Name:	Hunter Gowans
Entity Title:	
Address:	
City:	
State:	
Country:	
Zip Code:	
Phone:	

Appendix: Database Descriptions

The following are data source listings found in the attached report. For full descriptions, please refer to the associated ERIS Database Report.

DB	*Database Name*	*Publication Date*	*Source*	*Classification*	*ASTM Category*
CERS TANK	California Environmental Reporting System (CERS) Tanks	Feb 9, 2021	State	Standard	State and Tribal registered storage tank lists
DELISTED COUNTY	Delisted County Records	Apr 20, 2021	State	Standard	State and tribal leaking storage tank lists
DELISTED CTNK	Delisted California Environmental Reporting System (CERS) Tanks	Feb 9, 2021	State	Standard	State and Tribal registered storage tank lists
ENVIROSTOR	EnviroStor Database	Jan 13, 2021	State	Standard	State and tribal equivalent CERCLIS
HHSS	Historical Hazardous Substance Storage Information Database	Aug 27, 2015	State	Standard	State and Tribal registered storage tank lists
HIST TANK	Historical Hazardous Substance Storage Container Information - Facility Summary	May 27, 1988	State	Standard	State and Tribal registered storage tank lists
HWP	EnviroStor Hazardous Waste Facilities	Jan 13, 2021	State	Standard	State Hazardous Waste Facilities
LUST	Leaking Underground Fuel Tank Reports	Mar 9, 2021	State	Standard	State and tribal leaking storage tank lists
RCRA NON GEN	RCRA Non-Generators	Jan 22, 2021	Federal	Standard	Federal RCRA generators list
RCRA SQG	RCRA Small Quantity Generators List	Jan 22, 2021	Federal	Standard	Federal RCRA generators list
RCRA TSD	RCRA non-CORRACTS TSD Facilities	Jan 22, 2021	Federal	Standard	Federal RCRA non-CORRACTS TSD facilities list
RCRA VSQG	RCRA Very Small Quantity Generators List	Jan 22, 2021	Federal	Standard	Federal RCRA generators list
RIVERSIDE LOP	Riverside County - Local Oversight Program List	Mar 23, 2021	County	Standard	State and tribal leaking storage tank lists
CERS HAZ	California Environmental Reporting System (CERS) Hazardous Waste Sites	Feb 9, 2021	State	Non Standard	State Hazardous Waste Facilities
CHMIRS	California Hazardous Material Incident Report System (CHMIRS)	Jan 21, 2021	State	Non Standard	State and Tribal Spill sites list
EMISSIONS	Toxic Pollutant Emissions Facilities	Dec 31, 2018	State	Non Standard	Others
FINDS/FRS	Facility Registry Service/Facility Index	Nov 2, 2020	Federal	Non Standard	Others
HAZNET	Hazardous Waste Manifest Data	Oct 24, 2016	State	Non Standard	Others
HIST MANIFEST	Historical Hazardous Waste Manifest Data	Dec 31, 1992	State	Non Standard	Others
RIVERSIDE HWG	Riverside County - Hazardous Waste Generator Sites List	Mar 23, 2021	County	Non Standard	Others
RIVERSIDE HZH	Riverside County - Disclosure Facility List	Mar 23, 2021	County	Non Standard	Others

PERSONNEL QUALIFICATIONS

Professional Service Industries, Inc.

TEIRA SOLIS, GIT

Staff Scientist / Project Manager
Environmental Professional

Education
PhD Student in Geological Sciences, University of Texas at El Paso (in progress)

Master of Science in Geophysics, University of Texas at El Paso, 2013

Bachelor of Science in Geological Sciences, University of Texas at El Paso, 2010

Certifications/Registrations/ Technical Training
Geologist in Training (#GIT-403)
PSI Project Manager Certification Program
PSI ASTM E 1527-13 Certification
Accredited Building Inspector for Asbestos. TDSHS No. 603537
Qualified Compliance Inspector of Storm Water Pollution Prevention Plans (Texas)
Qualified Preparer of Storm Water Pollution Prevention Plans (Texas)

Affiliations/Memberships
American Society of Testing Materials (2018)
Society of Exploration Geophysicists (2011)
American Geophysical Union (2010)
American Association of Petroleum Geologists (2006)
National Association of Geoscience Teachers (2018)

Years of experience with other firms: 3
Year started with PSI: 2016

PROFESSIONAL EXPERIENCE

Ms. Solis is a trained geophysicist and is in the process of learning and gaining experience in the environmental field. Ms. Solis's responsibilities include conducting Phase I Environmental Site Assessments for national and local clients; as well as asbestos inspections, indoor air quality monitoring, lead-based paint, and environmental noise surveys in west Texas, the Texas panhandle, New Mexico, Arizona, and selected locations in southern California. Conducts Refraction Microtremor (ReMi) geophysical surveys for soil characterization. She is currently preparing for the Professional Geologist License examination for the state of Texas.
Additionally, as Adjunct Faculty of the Geological Sciences Department at the University of Texas at El Paso, Ms. Solis teaches GIS courses to undergraduate and graduate students.

Representative Project Experience

- **HACEP Machuca Apartments:** Phase I ESA (original and update), Asbestos survey, Lead-Based Paint, Mold, Environmental Noise Survey, and HEROS Report – El Paso, TX
- **HACEP Villa Alegre Apartments:** Asbestos survey on 70 units – El Paso, TX
- **HACEP Emergence Health Network**: Asbestos survey - El Paso, TX
- **Blue Beacon Phase I ESA** – El Paso, Midland, and Odessa, TX
- **Top Golf ESA** – Tucson, AZ; Albuquerque, NM; El Paso, TX.
- **Dollar General** Phase I ESA, Asbestos, Lead-Based Paint, and Mold - Multiple locations in Texas and New Mexico
- **Sears North Plains Mall** Phase I ESA, Asbestos, Lead-Based Paint and Mold survey – Clovis, NM
- **Sealy Portfolio**: Phase I ESA Project Manager at 5 locations in El Paso, TX
- **Republic National Distributing Center Portfolio**: Phase I ESA Project Manager at 3 locations in Albuquerque, NM, El Paso, TX, and Lubbock, TX.
- **Cracker Barrel Portfolio**: Phase I ESA Project Manager at 7 locations in Arizona.
- **VA Community Based Outpatient Clinic** Phase I ESA Project Manager – Phoenix, AZ and Lubbock, TX
- **Caliber Collision** Phase I ESA – Multiple locations in Arizona, Nevada, New Mexico, and Texas.
- **Service First Auto Center** Phase I ESA – Goodyear, Litchfield, Tempe, and Queen Creek, AZ
- **El Paso International Airport Warehouse** Asbestos Survey – El Paso, TX
- **Las Cruces Country Club** Phase I ESA, Asbestos and Lead-Based Paint survey – Las Cruces, NM
- **Canutillo ISD** COVID-19 Disinfection Consultation and Sampling – El Paso, TX
- **Figure 2 Ranch Phase V Headquarters Addition** Refraction Microtremor survey – Van Horn, TX
- **El Paso Fence Replacement:** Refraction Microtremor survey – Columbus, NM
- **Carvana** Phase I ESA – Albuquerque, NM
- **Oakmont Senior Housing Portfolio:** Phase I ESA – Multiple locations in Southern California
- **UTEP Parking Garage III** Refraction Microtremor Survey – El Paso, TX
- **XTO and Jayhawk Compressor Stations:** Refraction Microtremor and Electrical Resistivity Surveys – Carlsbad, NM

intertek psi

JEFFERY P. TOWNSEND, LEP, REPA

SENIOR SPECIALIST/PRINCIPAL CONSULTANT

ORLANDO, FLORIDA

TOTAL YEARS OF EXPERIENCE: 32 / YEARS WITH INTERTEK-PSI: 32

Education

- Associate in Science, Valencia College, Orlando, Florida, 1994
- Aerospace Engineering Studies, Kansas University 1985-87

Certifications/Registrations/Technical Training

- Licensed Environmental Professional #144
- Registered Environmental Property Assessor #5999
- Environmental Professional-Phase I ESA, PSI
- Phase I & II Environmental Site Assessment Field Methods, PSI
- EPA AHERA Asbestos Inspector
- Lead Inspector
- RMD LPA-1 Certified
- OSHA 40-Hour HAZWOPER
- U.S. Housing of Urban Development (HUD) Environmental Review Procedures Training

Memberships/Affiliations

- Florida Environmental Assessors Association, Inc.
- International Society of Technical Environmental Professionals, Inc. (INSTEP)
- National Registry of Environmental Professionals

Professional Experience

Mr. Townsend has over 32 years of experience in the environmental engineering field. He is responsible for senior technical review of Phase I ESAs, employee development and quality control for those performing Phase I ESAs, and has been assigned as one of PSI's Principal Consultants for the Phase I ESA Program in Orlando, Florida and other Florida operations, conducting ESAs and surveys to include components relevant to the All Appropriate Inquiry (AAI), U.S. Housing and Urban Development (HUD), and Federal Communication Commission (FCC) National Environmental Policy Act (NEPA). He serves as the point of contact on projects to provide a fluid project for the client from beginning to end.

One of Mr. Townsend's responsibilities is interacting with clients to discuss environmental concerns and issues, as well as determining the best course of action to address concerns identified. Mr. Townsend is an EPA-certified asbestos and lead inspector and a Licensed Environmental Professional. His current responsibilities include conducting Phase I ESAs, CSERs, asbestos, lead-based paint, and indoor air quality projects. The ESAs have included both developed and undeveloped properties to include agricultural, commercial, industrial, and residential properties, and large acre tracts of land.

Representative Large-Acre Tract Project Experience

- South Florida Water Management District - Phase I ESA Project Manager and Team Leader for 187,000± acre transaction that included cultivated lands and industrial assets (citrus plant, railroad maintenance yards, and sugar mills). The Project Team included personnel from select consulting firms. Mr. Townsend was responsible for ensuring that the Project Team assigned to the project completed daily tasks, implemented quality control, discussed findings with PSI's Chief Engineer and the client. The Phase I ESA team was responsible for identifying point source locations to conduct Phase II ESA.
- Confidential Clients - Conducted Phase I ESAs on tracts of land located in surrounding Central Florida counties that included agriculturally developed land. The properties ranged in size from 5± to 30,000± acres. The site reconnaissance included traversing the property on the ground and aerial fly-overs. The areas of concerns identified included, but were not limited to, chemical storage areas, storage tanks, fleet maintenance repair areas, landfilling activities, and historical agricultural activities.
- Four Winds Hotel, Osceola County, Florida - Performed Senior Review of Phase I ESA for a Neighborhood Stabilization Program (NSP3) on a two-story 52-unit hotel structure in Kissimmee, Florida.
- Donald W. McIntosh - Conducted Phase I ESA on a 4,100± acre tract of land in Orange County, Florida utilized for citrus production, shooting ranges, and cattle grazing. Areas of concern identified chemical mixing/storage areas, maintenance repair facilities, and the shooting ranges and associated ponds.
- Florida Crushed Stone - Performed Phase I ESAs for industrial properties involved in mining operations and concrete manufacturing in Florida. The sites ranged in size from 900 to 1,500 acres. Involved in identifying conditions requiring additional investigation.
- McLin and Burnsed, Florida - Performed Phase I ESAs in Lake, Sumter, and Marion Counties, Florida on properties ranging in size up to 4,000± acres of agriculturally developed land. Concerns identified included cattle dipping vats, former underground storage tanks, and equipment maintenance areas. Determined further investigation was necessary and assisted in Phase II ESA effort.
- Maury L. Carter & Associates, Inc. - Performed Phase I ESA on 400 acre tract in Orange County, Florida. Traversed the land on the ground to identify potential areas of concern. Areas of concern included agricultural activities.

Representative Phase I/II Environmental Site Assessment Projects

- The City of Orlando (City) hired PSI in September 2013 to perform a Phase I ESA for two city blocks in downtown Orlando. PSI performed Phase II ESA and Supplemental Site Assessment (SSA) activities in 2014. The remedial activities were initiated in February 2015 and extended into May 2015. PSI assisted the City with paperwork to receive Brownfields Reimbursement of Remediation costs. PSI continues to work with the project team to complete the assessment activities for the areas of soil and groundwater impacts located outside of the stadium project site. Mr. Townsend provided assessment and senior technical review.
- South of Downtown Orlando (SoDo) Redevelopment Project, Orlando, Florida - Performed Phase I ESA for a proposed mixed use development encompassing a city block. Identified on-site and off-site concerns to include auto maintenance, dry cleaning facilities, paint mixing facilities, petroleum spillage, and former UST/AST locations.

- American Portable Telecom; Orlando, Florida - Performed Phase I ESAs on multiple proposed communication tower sites in Central Florida.
- Orange County Public Schools; Orlando, Florida - Involved in conducting Phase I ESAs on numerous properties throughout Orange County for proposed school facilities. Conducted Phase I ESA on a proposed bus facility for the school district that was identified during the Phase I ESA to have been historically used as a disposal site for construction and demolition debris and used dry cell batteries.
- Orlando Regional Healthcare; Orlando, Florida - Involved in conducting Phase I ESAs on numerous properties throughout Orange County for healthcare facilities. Conducted Phase I ESA on a facility for that was identified during the Phase I ESA to have been historically contaminated with solvents.
- Prudential Real Estate Investments, Florida - Involved in conducting Phase I ESAs on numerous properties throughout Florida. Conducted Phase I ESA on site that was a portion of the former Orlando Naval Training Center facility. Site was identified during the Phase I ESA to have been historically impacted with solvents.
- University of Central Florida (UCF) - Worked with UCF and The UCF Research Foundation on various due diligence projects including the UCF College of Medicine, Bennett Research Park (a research and technology center housing UCF's business incubator program), and the UCF Photovoltaic Manufacturing Consortium (PVMC) Center formerly known as Building 54 of the former Harris Corporation and current Intersil Site, both semiconductor manufacturing operations. This building was used for semiconductor wafer manufacturing operations and consists of more than 100,000 square feet of office space, manufacturing and cleanroom facilities, and five acres of land and is located within an approximate 310-acre area that has been investigated and assessed by the U.S. Environmental Protection Agency (EPA). Remedial activities have included extraction and treatment of impacted groundwater, and based on the decreased contaminant concentrations, the Site is currently under natural attenuation. The EPA has issued a Ready for Reuse Determination concluding that the site may be used for commercial and industrial land uses. Based on the assessment activities, Building 54 was identified not to be a source of the known impact.

Representative HUD, NEPA, and Environmental Review (ER) Project Experience

- Ivanhoe Place Propco LLC - Performed FCC NEPA work including Section 106 and tribal submissions for cell tower relocation that achieved State Historic Preservation Office (SHPO) and Tribal Historic Preservation Office (THPO) concurrence.
- Conducted a NEPA review on a proposed cellular tower site situated at latitude/longitude N 28 30 03.60 / W 81 36 25.40 World Geodetic System 1984 (WGS84), according to the 8-point NEPA Land Use Screening Checklist. Review of the NEPA Checklist for the 8 items found that based on information provided, the scope of work and sources documented, the NEPA Review determined that the preparation and filing of an Environmental Assessment (EA) will not be required.
- Conducted a NEPA Review pursuant to 47 CFR 1.1301-1.1319, as amended. The Site was located at latitude and longitude N 28 43 32.69 / W 81 33 45.04 World Geodetic System 1984 (WGS84) and consisted of vegetated, undeveloped land.
- Florida Housing Finance Corporation (FHFC), Various Locations, Florida - Perform ERs for projects that are seeking HUD funding. PSI has held the contract to perform the ERs for FHFC to the past decade.

- City of Sanford, Sanford, Florida - Performed ERs under Community Development Block Grants (CDBG) and Neighborhood Stabilization Program (NSP2 and NSP3) for individual properties, Hopper Academy, Redding Gardens, and the historic Goldsboro and Georgetown neighborhoods. The property areas included 4.73±, 220±, 540±, and 635± acres in size.
- Florida S.P.E.C.S, Kissimmee, Florida - Performed and reviewed ERs under NSP2 for individual properties.
- First Housing Development Corporation, Orlando, Florida - Performed Phase I ESAs and senior technical review, which included HUD NEPA components.

Representative Educational Facility Project Experience

- Orange County Public Schools (OCPS) - OCPS contracted PSI to perform due diligence services to include Phase I and II ESAs for a planned school development in Orlando. Due to the confidential nature of the project and the number of property owners, OCPS requested that PSI prepare separate Phase I and II ESA reports for each individually owned property. The project involved a significant amount of planning and coordination with numerous parties in order to perform the due diligence services in a timely manner within OCPS' budget, while accommodating schedules of the various owners and tenants of the properties. Mr. Townsend provided oversight, field management, and senior technical review.
- Seminole County Public Schools - Managed and conducted Phase I ESAs for over 20 properties from 1993 to 2005. The properties have included proposed school sites and the administration building and established school properties. Involved with the senior technical review of the Phase I ESA reports and identifying sites requiring additional investigation and communicating findings of Phase I ESAs to the School Board of Seminole County.
- Osceola County Public Schools - Managed and conducted Phase I ESAs for proposed school sites within Osceola County, Florida. Properties have included former convention centers, residential properties, and agricultural land to undeveloped, raw land. Communicate findings to the School Board and discuss sites requiring additional investigation.
- Seminole State College - Managed and conducted Phase I ESAs for properties surrounding the Seminole County, Florida campus for due diligence during real estate transactions. Involved with the senior technical review of reports and communicating findings to the clients.