Appendix F

Phase I Environmental Site Assessment

ENVIRONMENTAL ASSESSMENT

Prepared for:

WHM LLC
c/o Legal Department
501 East Camino Real
Boca Raton, Florida 33432
Sam Gleeson



PHASE I ENVIRONMENTAL SITE ASSESSMENT
OF
Fairfield Inn & Suites LA LAX/ El Segundo & Aloft El Segundo - LA Airport
475, 525, 545 & 629 North Sepulveda Boulevard
El Segundo, California 90049

PREPARED BY:

EMG
10461 Mill Run Circle
Suite 1100
Owings Mills, Maryland 21117
800.733.0660
www.EMGcorp.com

EMG CONTACT:

Heather Bell
Senior Environmental Consultant
800.733.0660. x6517
hlbell@emgcorp.com

EMG PROJECT NUMBER:

124963.17R000-001.135

DATE OF REPORT:

June 14, 2017

ON SITE DATE:

March 6, 2017

PROJECT SUMMARY TABLE

REPORT SECTION	ACCEPTABLE	ROUTINE SOLUTION	PHASE II	REC	ESTIMATED COST
SIGNIFICANT DATA GAPS	Yes				
CURRENT USE OF PROJECT	Yes				
HAZARDOUS MATERIALS	No (1)	Yes		No	N/A
STORAGE TANKS	Yes				
WASTE GENERATION	Yes				
SURFACE AREAS	Yes				
ADJACENT PROPERTY USE	Yes				
HISTORICAL REVIEW	Yes				
PROJECT REGULATORY DATABASE REVIEW	Yes				
OFF-SITE REGULATORY DATABASE REVIEW	Yes				
VAPOR MIGRATION	Yes				
ASBESTOS	No (2)	Yes		No	$499
RADON GAS	Yes				
LEAD-BASED PAINT	Yes				
LEAD IN DRINKING WATER	Yes				
MOISTURE CONDITIONS	Yes				

Conditions noted in the Project Summary Table are representative of the overall conditions of the property. The Project Summary Table should not be used as a stand alone document. REC - Recognized Environmental Condition, as defined by ASTM E1527-13.

Footnotes:

1. The hydraulic elevator located in the Food & Beverage building was observed to have staining and absorbent materials around the equipment during the site reconnaissance. The staining appeared to be de minimis as it appeared to be limited to the concrete surface in the area surrounding the equipment. No significant cracks were observed in the stained area. Furthermore, based on the reported date of modernization (2005) the hydraulic elevator equipment is unlikely to contain PCBs. As part of property management operations, the elevator company should be contacted to repair the equipment and cleanup the staining, with any waste generated disposed of in accordance with applicable regulations.

2. Based on the dates of construction (1957 - 1978), there is a potential that asbestos containing materials (ACM) exist at the Project. Non-friable ACM in the form of roofing materials, vinyl floor tile, wallboard/joint compound, pipe fittings, plaster, pipe wrap, and various mastics were previously identified at the Project in 2013. Friable ACM in the form of textured ceiling material, ceiling tile, and fireproofing were also previously identified at the Project in 2013. The non-friable and friable ACM were observed in generally good condition. These materials can be maintained in place if an Operations and Maintenance (O&M) Program is developed and implemented. A properly designed O&M Program is sufficient to maintain the Project in accordance with current regulatory standards.

TABLE OF CONTENTS

1.0 Executive Summary 1
1.1 Findings and Opinions 4
1.2 Recommendations 5
1.3 Certification 5
1.4 Reliance 6
2.0 Scope of Work 7
2.1 Purpose 7
2.2 Scope of Work 7
2.3 ASTM E1527 Non-Scope Considerations 7
3.0 User Provided Information 9
3.1 User Questionnaire 9
3.2 Environmental Lien/AUL Search 9
4.0 Physical Setting 10
4.1 Topography 10
4.2 Geology 10
4.3 Hydrogeology 10
4.4 Soils 11
5.0 Site Reconnaissance 12
5.1 Units Observed 12
5.2 Project Use 13
5.3 Hazardous Materials and Petroleum Products 14
5.4 Waste Generation, Storage, and Disposal 19
5.5 Surface Areas 22
5.6 Utilities, Heating, and Cooling 24
5.7 Adjacent Property Use 25
5.8 Interviews 27
5.8.1 Key Site Manager 27
5.8.2 Current Occupants 28
5.8.3 Current Owner 28
5.8.4 Past Owners and Occupants 28
5.8.5 Nearby Owners and Occupants 28

6.0 Historical Use Information 29
6.1 Project Historical Use 29
6.2 Off-Site Historical Use 30
6.3 Historical Environmental Documentation 31
7.0 Environmental Records Review 33
7.1 Regulatory Database Review 33
7.1.1 Project Regulatory Database Review 34
7.1.2 Off-Site Regulatory Database Review 35
7.1.3 Vapor Migration 38
7.2 Local Agency Records 38
8.0 ASTM E1527 Non-Scope Considerations 40
8.1 Asbestos 40
8.2 Radon Gas 41
8.3 Lead Based Paint 41
8.4 Lead in Drinking Water 41
8.5 Moisture Conditions 41
8.6 Wetlands 42
8.7 Flood Zone 42
9.0 Limitations, Key Terms, and References 43
9.1 Limitations 43
9.2 References 43
9.3 Key Terms 44

TABLE OF APPENDICES

Appendix A: Photographs

Appendix B: Field Sketch

Appendix C: Maps and Aerial Photographs

Appendix D: Questionnaires

Appendix E: Laboratory Analytical Results

Appendix F: Supporting Documentation

Appendix G: Historical Environmental Documents

Appendix H: Regulatory Database Report

Appendix I: Key Personnel Resumes

1.0 EXECUTIVE SUMMARY

EMG performed a Phase I Environmental Site Assessment of the property summarized below on March 6, 2017.

The assessment was performed at the Client's request using methods and procedures consistent with good commercial and customary practice conforming with ASTM E1527-13, Standard Practice for Environmental Site Assessments: Phase I Environmental Site Assessment Process. Any exceptions to, or deletions from, this practice are described in Section 2 of this report. The assessment was completed for the following property:

PROJECT DESCRIPTION	
Project Name:	Fairfield Inn & Suites LA LAX/ El Segundo & Aloft El Segundo - LA Airport (the "Project")
Project Address:	475, 525, 545 & 629 North Sepulveda Boulevard, El Segundo, Los Angeles County, California 90049
Additional Current/Historical Addresses:	621 North Sepulveda Boulevard (Historical)
Assessor Parcel Number(s):	4139-025-091, 4139-024-058, 4139-024-057, 4139-025-081, 4139-025-073, 4139-025-076, 4139-025-074, 4139-025-075
Site Visit Date:	March 6, 2017
Property Type:	Hospitality
Land Area (acres):	6.37
Number of Units:	596 guestrooms
Number of Buildings:	Four
Year Constructed:	1957: Fairfield Inn - Main Tower (525 North Sepulveda Boulevard) 1957: Food & Beverage Building (545 North Sepulveda Boulevard) 1969: Fairfield Inn - West Tower (525 North Sepulveda Boulevard) 1978: ALoft (475 North Sepulveda Boulevard)
Basement:	Yes
Domestic Sewage:	Public utility - City of El Segundo
Gross Building Area (SF):	336,000
Net Rentable Area (SF):	Not applicable



Northern parking area



Northeast elevation Fairfield Suites



East elevation Fairfield Suites



South parking area



South elevation aLoft



West elevation aLoft



Courtyard



Pool area overview



Roof

SITE RECONNAISSANCE CONDITIONS	
Date Completed:	March 6, 2017
EMG Project Manager:	Andrew Zahurak
Weather Conditions:	Sunny
Temperature (F):	60s
Percent of Units Observed:	Approximately 10%
Access Limitations:	EMG was unable to access occupied guest rooms or the vaulted transformer room. The lack of access represents a data gap. However, based on the conditions observed in the accessed areas, discussions with the site contact, and review of other available information, the lack of access does not represent a significant data gap.

ENVIRONMENTALLY SUSPECT PROJECT USE	
PROJECT USE	CURRENTLY LOCATED AT THE PROJECT
Cellular Communications Equipment:	No

ENVIRONMENTALLY SUSPECT PROJECT USE	
PROJECT USE	CURRENTLY LOCATED AT THE PROJECT
Commercial Printing:	No
Dry Cleaner:	No
Emergency Generator or Diesel Fire Pump:	Yes. Further discussed at end of Section 5.2.
Gasoline Station:	No
Heavy Industrial Use:	No
Landfill:	No
Machine Shop:	No
Military Use:	No
Oil Well:	No
Photograph/X-Ray Developing:	No
Vehicle Repair:	No

CHRONOLOGICAL HISTORY OF PROJECT			
YEARS	PROJECT USE	TENANTS	ENVIRONMENTAL CONCERN
Prior to 1928	No historical data available.	Not applicable	No
1928 - 1930s	Agricultural	Not applicable	No
1930s - 1950s	The northern portion of the Project is developed with a U-shaped structure, which is an apparent motel. The remaining areas of the Project appear to be agricultural with the exception of a small structure, possibly residential, along the southern portion of the Project.	The northern U-shaped structure is identified in City Directories dated 1957 and 1960 as “One O One Motel” with an associated address of 621 North Sepulveda Boulevard.	No
1957 - Mid 1970s	The Project is developed with a Food and Beverage Building, Main Building and West Tower. By 1972, the northern portion of the Project is shown as a parking lot.	Hacienda Hotel	No
1978 - Current	In addition to the previously described Project buildings, the south hotel tower of the Project is constructed in 1978.	Hacienda Hotel; Fairfield Inn; aLoft hotel	No

1.1 FINDINGS AND OPINIONS

This assessment has revealed no evidence of recognized environmental conditions (RECs), historical recognized environmental conditions (HRECs), controlled recognized environmental conditions (CRECs), significant data gaps, or significant business environmental risks in connection with the Project, except as discussed below.

HAZARDOUS MATERIALS

Business Environmental Risk: Leaking Hydraulic Elevator Equipment

The hydraulic elevator located in the Food & Beverage building was observed to have staining and absorbent materials around the equipment during the site reconnaissance. The staining appeared to be de minimis as it appeared to be limited to the concrete surface in the area surrounding the equipment. No significant cracks were observed in the stained area. Furthermore, based on the reported date of modernization (2005) the hydraulic elevator equipment is unlikely to contain PCBs.

As part of property management operations, the elevator company should be contacted to repair the equipment and cleanup the staining, with any waste generated disposed of in accordance with applicable regulations.

ASBESTOS

Business Environmental Risk: Confirmed ACM

Based on the dates of construction (1957-1978), there is a potential that asbestos containing materials (ACM) exist at the Project. Non-friable ACM in the form of roofing materials, vinyl floor tile, wallboard/joint compound, pipe fittings, plaster, pipe wrap, and various mastics were previously identified at the Project in 2013. Friable ACM in the form of textured ceiling material, ceiling tile, and fireproofing were also previously identified at the Project in 2013. The non-friable and friable ACM were observed in generally good condition.

These materials can be maintained in place if an Operations and Maintenance (O&M) Program is developed and implemented. A properly designed O&M Program is sufficient to maintain the Project in accordance with current regulatory standards.

1.2 RECOMMENDATIONS

EMG recommends the following:

RECOMMENDATION	ESTIMATED COST
As part of property management operations, the elevator company should be contacted to repair the equipment and cleanup the staining, with any waste generated disposed of in accordance with applicable regulations.	Not Applicable
The development and implementation of an Asbestos O&M Program. Costs indicated are for O&M Program Document development only. Comprehensive survey costs, if required, will be identified as a result of O&M Program implementation.	$499

1.3 CERTIFICATION

EMG certifies that EMG has no undisclosed interest in the subject property, that EMG's relationship with the Client is at arms-length, and that EMG's employment and compensation are not contingent upon the findings or recommendations provided in the Report.

If you have any questions regarding this report, please contact Heather Bell at (800) 733-0660 x6517 or hlbell@emgcorp.com.

Surveyed By: Andrew Zahurak, Project Manager

Written By: Marlee Forsthoffer, Project Manager

Reviewed By:



Sarah C. Sweeney, Technical Report Reviewer

Environmental Professional:



Heather Bell, Senior Environmental Consultant

I declare that, to the best of my professional knowledge and belief, I meet the definition of Environmental Professional as defined in § 312.10 of 40 CFR 312.

I have the specific qualifications based on education, training, and experience to assess a property of the nature, history, and setting of the Project. I have developed and performed the all appropriate inquiries in conformance with the standard and practices set forth in 40 CFR Part 312.

1.4 RELIANCE

This report has been prepared for and is exclusively for the use and benefit of the Client identified on the cover page of this report. The purpose for which this report shall be used shall be limited to the use as stated in the contract between the client and EMG.

This report, or any of the information contained therein, is not for the use or benefit of, nor may it be relied upon by any other person or entity, for any purpose without the advance written consent of EMG. Any reuse or distribution without such consent shall be at the client's or recipient's sole risk, without liability to EMG.

2.0 SCOPE OF WORK

2.1 PURPOSE

The purpose of this report is to provide the Client the results of a commercially prudent and reasonable inquiry designed to identify recognized environmental conditions at the Project taking into account reasonably ascertainable information. In accordance with ASTM E1527-13, the level of environmental assessment was guided by several factors, including the type of property and the risk tolerance of the user.

The user informed EMG that the purpose of the assessment is for an acquisition.

2.2 SCOPE OF WORK

The assessment was conducted utilizing generally accepted Phase I industry standards, using American Society for Testing and Materials (ASTM) Standard Practice E 1527-13.

This assessment is based on the evaluation of the information gathered, laboratory analyses of samples collected (when required), and accessibility at the time of the assessment.

The Scope of Work included an evaluation of:

- Interviews with individuals knowledgeable about the Project for the purpose of gathering information regarding the potential for contamination at the Project.
- Available pertinent documents obtained by EMG or provided by the client.
- Reasonably ascertainable federal, state, and local records in an effort to identify sites of known or suspected hazardous waste activity located at or near the Project.
- The Project history in an attempt to identify possible ownership(s) and/or uses, as identified through review of reasonably ascertainable standard historical sources.
- The physical characteristics of the Project, as identified through review of reasonably ascertainable topographic data, wetlands, soils, geology, and groundwater data.
- Current Project conditions (as applicable) as they pertain to the presence or absence of: facility storage tanks, drums, containers (above or below ground), etc., transformers and other electrical equipment which utilize fluid which may potentially contain PCBs, the use of hazardous materials/chemicals and petroleum products, and/or the generation, treatment, storage, or disposal of hazardous, regulated, or medical wastes.
- An evaluation of information contained in programs such as the NPL, SEMS, CERCLIS, SHWS, RCRIS, SWF, LUST, and other governmental information systems within specific search distances of the Project. This evaluation was performed to identify sites that represent a recognized environmental condition. The regulatory agency report provided is based on an evaluation of the data collected and compiled by a contracted data research company. The search is designed to meet the requirements of ASTM Standard Practice E 1527-13. The information provided is assumed to be correct and complete.
- Visual observation of the adjacent properties to identify high-risk neighbors and the potential for known or suspected contamination to migrate onto the Project.

2.3 ASTM E1527 NON-SCOPE CONSIDERATIONS

At the Client's request, the assessment included a screening approach for the following Non-ASTM Considerations, which are otherwise beyond the Scope of ASTM E1527-13.

NON-ASTM CONSIDERATIONS	
NON-ASTM CONSIDERATION	SCOPE OF WORK
Asbestos Containing Materials:	The identification of suspect asbestos containing materials in accessible areas. Sampling of suspect materials was not performed.
Radon Gas:	Radon gas propensity, through the review of the USEPA's Map of Radon Zones.
Lead Based Paint:	The identification of lead-based paint for residential and daycare properties constructed prior to 1978.
Lead In Drinking Water:	A screening for lead in water, based on information provided by the municipal water provider.
Moisture Conditions:	The identification of visible moisture conditions and conditions conducive for moisture conditions. In addition, EMG interviewed Project personnel regarding any known or suspected moisture conditions, water intrusion, or mildew like odors.
Wetlands:	Review of readily available wetlands map data available from the US Fish and Wildlife Service. A site specific wetland delineation is beyond the scope of this assessment.
Flood Zone:	Review of readily available flood zone map designations available from regulatory agencies, such as the Federal Emergency Management Agency (FEMA).

3.0 USER PROVIDED INFORMATION

In order to qualify for one of the Landowner Liability Protections (LLPs) offered by the Small Business Liability Relief and Brownfield's Revitalization Act of 2001 (the "Brownfield's Amendments") (if desired), the user must provide certain information (if available) identified in the User Questionnaire to the environmental professional. Failure to provide this information could result in a determination that "all appropriate inquiry" is not complete.

Within this Phase I Environmental Site Assessment, EMG's reference to the Client follows the ASTM guide's definition of user, that is, the party that retains EMG for the preparation of a baseline ESA of the Project. A user may include, without limitation, a purchaser, potential tenant, owner, existing or potential mortgagee, lender, or property manager of the Project.

3.1 USER QUESTIONNAIRE

EMG submitted the following User Questionnaire to the user pursuant to the responsibilities described in Section 6 of ASTM Standard E 1527-13. All Appropriate Inquires (40 CFR Part 312) requires that these questions be answered by or on behalf of a party seeking to qualify for limited liability protections to CERCLA liability.

A completed User Questionnaire was not returned to EMG. The lack of this information represents a data gap. However, based on the other information obtained during the completion of this assessment, the lack of the User Questionnaire does not represent a significant data gap. A copy of the User Questionnaire is included in Appendix D.

3.2 ENVIRONMENTAL LIEN/AUL SEARCH

The presence of an Activity and Use Limitation (AUL) at a property is an indication that there may be residual levels of hazardous substances or petroleum products present above unrestricted land use levels. Although Environmental Liens and AULs are often recorded with the property deed at the local land title office, in some cases they are filed in a separate environmental agency database or in project documentation, such as agency closure letters. ASTM E1527-13 does not require the environmental professional to undertake a review of recorded land title records and judicial records for environmental liens and AULs. Such a review is performed at the discretion of the user, based on their need to meet the requirements of 40 CFR 312.20 and 312.25.

The user did not engage EMG to review title and judicial records for environmental liens or AULs recorded against the Project. Furthermore, these documents were not provided to EMG for review. The lack of this information represents a data gap. However, based on the other information obtained during the completion of this assessment, the lack of the Environmental AUL/Lien search does not represent a significant data gap.

4.0 PHYSICAL SETTING

ASTM E1527-13 requires that the current 7.5-minute USGS Topographic Map (or equivalent) showing the area on which the Project is located be reviewed. Additional physical setting sources, such as soil survey maps, groundwater maps and geologic maps may be obtained and reviewed at the discretion of the environmental professional. The purpose of this review is to evaluate whether hazardous substances or petroleum products are likely to migrate to the Project.

4.1 TOPOGRAPHY

The most recent version of the USGS Topographic Map available is discussed below. Historical USGS Topographic Maps, if available, are discussed in Section 6.

USGS TOPOGRAPHIC MAP REVIEW	
Topographic Map Name:	Venice, California
Topographic Map Year:	2015
PROJECT TOPOGRAPHY	
Upper Elevation (feet):	140
Lower Elevation (feet):	110
Surface Slope:	Gently sloping
Slope Direction:	South
GENERAL VICINITY TOPOGRAPHY	
Slope Direction:	South
Nearest Surface Water Feature:	Pacific Ocean
Nearest Surface Water Feature Distance:	Approximately one mile
Nearest Surface Water Feature Direction:	Southwest

4.2 GEOLOGY

The generalized geology of the Project area was researched using readily available geologic maps.

GENERALIZED GEOLOGY	
Source:	1:2,500,000 scale Geology of the Conterminous United States map published by the USGS and dated 1974
Geologic Description:	Marine and sedimentary materials

4.3 HYDROGEOLOGY

Groundwater conditions at the Project are estimated based on reasonably available data such as groundwater maps, previous subsurface investigations conducted at, or in the vicinity of the Project, and local conditions. Shallow groundwater flow is generally expected to follow the ground level slope of surface elevations towards the nearest open body of water. Estimated groundwater levels may vary due to seasonal fluctuations in precipitation, local usage demands, geology, underground structures, or dewatering operations.

HYDROGEOLOGY	
Source:	Estimated from local topography and presence of nearby surface water features
Estimated Depth to Shallow Groundwater:	Approximately 30 to 50 feet below ground surface
Estimated Direction of Groundwater Flow:	South

4.4 SOILS

Review of the Natural Resources Conservation Service (NRCS) Web Soil Survey identified the following soil type(s) at the Project:

SOIL SERIES NAME	DRAINAGE	TEXTURE	DEPTH
Urban Land-Abaft	Somewhat excessively drained	Sand	More than 80 inches
Urban Land-Marina	Somewhat excessively drained	Loamy sand	More than 80 inches

5.0 SITE RECONNAISSANCE

The objective of the site reconnaissance is to obtain information indicating the likelihood of identifying recognized environmental conditions in connection with the property. In accordance with ASTM E1527-13, EMG attempted to visually observe the periphery of the Project and all structures to the extent not obstructed by obstacles. In addition, EMG attempted to visually observe interior common areas, maintenance and repair areas, and a representative sample of occupant spaces. In general, EMG does not look under floors, above ceilings, behind walls, in confined spaces, in transformer vaults, or in other areas not considered to be safe to access.

SITE RECONNAISSANCE CONDITIONS	
Date Completed:	March 6, 2017
EMG Project Manager:	Andrew Zahurak
Weather Conditions:	Sunny
Temperature (F):	60s
Percent of Units Observed:	Approximately 10%
Access Limitations:	EMG was unable to access occupied guest rooms or the vaulted transformer room. The lack of access represents a data gap. However, based on the conditions observed in the accessed areas, discussions with the site contact, and review of other available information, the lack of access does not represent a significant data gap.

5.1 UNITS OBSERVED

The units observed at the Project are discussed below.

HOTEL UNITS OBSERVED
Aloft: 814, 822, 908, 910, 914, 932, 930, 928, 925, 923, 908, 801, 804, 805, 809, 812, 816, 820, 826, 732, 728, 625, 624, 526, 525, 428, 407, 408, 304, 210, 106
Fairfield: 118, 131, 122, 200, 260, 574, 575, 775, 778, 781, 401, 406, 408, 417, 421, 425, 433, 435, 441, 443, 349, 348, 343, 336, 335, 332, 329, 324, 317, 315, 300, 215, 227, 119, 881, 870, 766, 777, 678, 681, 581, 575, 480, 481
EMG accessed the Food & Beverage building at the Project which is not currently occupied. This building was formerly operated as a restaurant, bar and meeting space by the Hacienda Hotel. The building is vacant and currently utilized for miscellaneous hotel storage.



Guest room



Kitchen



Dining area



Ballroom

5.2 PROJECT USE

ENVIRONMENTALLY SUSPECT PROJECT USE	
PROJECT USE	CURRENTLY LOCATED AT THE PROJECT
Cellular Communications Equipment:	No
Commercial Printing:	No
Dry Cleaner:	No
Emergency Generator or Diesel Fire Pump:	Yes. Further discussed at end of Section 5.2.
Gasoline Station:	No
Heavy Industrial Use:	No
Landfill:	No
Machine Shop:	No
Military Use:	No
Oil Well:	No

ENVIRONMENTALLY SUSPECT PROJECT USE	
PROJECT USE	CURRENTLY LOCATED AT THE PROJECT
Photograph/X-Ray Developing:	No
Vehicle Repair:	No

EMERGENCY GENERATOR	
Location:	aLoft penthouse
Fuel Type:	Diesel
Tank Type:	Aboveground Storage Tank
Leaks or Spills Observed:	Yes; minor staining was observed on the concrete floor adjacent to the generator. The staining appeared to be surficial in nature and the result of poor housekeeping practices.
Conclusion:	Based on the information provided above, this Project use does not represent a recognized environmental condition.



Diesel-fired emergency generator



De minimis staining

5.3 HAZARDOUS MATERIALS AND PETROLEUM PRODUCTS

Accessible interior and exterior areas of the Project were observed for the presence of hazardous materials and petroleum products.

EMG evaluated any observed manways, vent pipes, fill connections, concrete pads, and unknown saw cuts to determine if USTs are present at the Project, or if USTs were historically located at the Project. In addition, the Key Site Manager and other property management personnel were interviewed regarding the presence of USTs at the Project.

EMG observed the Project for the presence of potentially PCB-containing equipment such as electrical transformers and hydraulic lifts. Equipment installed after 1979 is unlikely to contain PCBs.

EMG observed the Project for visual evidence of petroleum and natural gas pipelines, such as pipeline markers.

STORAGE AND USE OF HAZARDOUS MATERIALS AND PETROLEUM PRODUCTS	
FEATURE	IDENTIFIED AT PROJECT
Drums and Small Containers:	Yes. Further discussed below.
Underground Storage Tanks (USTs):	No
Aboveground Storage Tanks (ASTs):	Yes. Further discussed below.
Oil Cooled Transformers:	Yes. Further discussed below.
Hydraulic Elevator Equipment:	Yes. Further discussed below.
Hydraulic Lift Equipment:	No
Petroleum or Natural Gas Pipelines:	No

DRUMS AND SMALL CONTAINERS			
MATERIAL	QUANTITY	STORAGE LOCATION	SPILLS OR LEAKS
Janitorial and maintenance supplies	Retail-size containers	Janitor closets and other designated areas	No
Diesel	100-gallons	Aboveground tank	No
Propane	Retail-size containers	Back of house	No
Water treatment chemicals	30-gallon container	HVAC equipment area	No

Review of the hazardous materials use and storage at the Project did not identify any recognized environmental conditions or environmental concerns with regards to the materials listed in the table above.



Maintenance/janitorial supplies



Maintenance/janitorial supplies



Maintenance/janitorial supplies



Housekeeping supplies



Maintenance/janitorial supplies



Detergents



Propane



Water treatment chemicals

ABOVEGROUND STORAGE TANKS	
Tank #:	1
Owner:	Project
Year Installed:	1979
Contents:	Diesel
Capacity:	100-gallons
Visually Observable:	Yes
Weep Holes Present:	Not Applicable
Secondary Containment:	Yes, within utility penthouse
Location:	aLoft penthouse
Tank Construction:	Single-wall steel
Registered With State:	Not required
Leaks Observed:	Yes; minor staining was observed on the concrete floor adjacent to the generator. The staining appeared to be surficial in nature and the result of poor housekeeping practices.
Leaks Reported by POC:	No
Conclusion:	The Key Site Manager was unaware of any past releases from the AST. Furthermore, the AST appeared to be in good condition, with no evidence of current or past releases.



Diesel-fired emergency generator



De minimis staining

OIL COOLED TRANSFORMERS	
Type:	Pad-mounted and Vaulted
Number of Units:	One Pad-mounted and One Vaulted
Owner:	Utility company
Labeled:	Not labeled
Age:	Appears to have been installed after 1979
PCB Status:	Unlikely to be PCB-contaminated based on the apparent age of the equipment.
Spills or Leaks Observed:	No

OIL COOLED TRANSFORMERS	
Conclusion:	Based on the information above, the presence of this equipment does not represent a recognized environmental condition.



Electrical transformer



Electrical transformer room (no access)

HYDRAULIC ELEVATORS	
Number of Elevators:	6 Hydraulic and 3 Traction Elevators
Owner:	Property
Age:	Reported to have been modernized after 1979
PCB Status:	Unlikely to be PCB-contaminated based on the apparent age of the equipment.
Spills or Leaks Observed:	Yes
Conclusion:	The hydraulic elevator equipment located in the Food & Beverage building was observed to have de minimis staining and absorbent materials around the equipment during the site reconnaissance. The staining appeared to be limited to the concrete surface in the area surrounding the equipment. No significant cracks were observed in the stained area. Furthermore, based on the reported date of modernization (2005) the hydraulic elevator equipment is unlikely to contain PCBs. Refer to Section 1.1 for further discussion.



Traction elevator equipment in aLoft



Hydraulic elevator equipment in the Food and Beverage building



Hydraulic elevator equipment with staining and absorbent materials in the Food and Beverage building



Hydraulic elevator equipment with staining in the Food and Beverage building

5.4 WASTE GENERATION, STORAGE, AND DISPOSAL

Visual observation for the generation, treatment, storage, and disposal of wastes was performed. The areas of waste generation and storage were observed for evidence of current and past releases.

Although a waste disposal regulatory compliance audit is beyond the scope of this assessment, general waste disposal procedures were evaluated to determine if any deficiencies exist that are likely to result in a release to the Project.

WASTE GENERATION AND DISPOSAL	
FEATURE	IDENTIFIED AT PROJECT
Waste Generation:	Yes. Further discussed below.
Septic Systems:	No
Sewer Lift Stations:	No
Grease Traps:	Yes. Further discussed below.

WASTE GENERATION AND DISPOSAL	
FEATURE	IDENTIFIED AT PROJECT
Oil Water Separators:	No
Unknown Drums or Containers:	No
Waste Disposal Ponds or Lagoons:	No

WASTE GENERATION			
WASTE TYPE	DISPOSAL METHOD	STORAGE LOCATION	SPILLS OR LEAKS
Domestic sewage	Sanitary sewer	Not applicable	No
Municipal trash	Contracted waste hauler	Dumpsters	No
Medical waste (red bags and/or sharps)	Contracted waste hauler	Designated storage area	No
Cooking grease	Contracted waste hauler	Steel grease container and trap	No
Used oil	Contracted waste hauler	55-gallon drums	No

Review of waste storage and disposal information did not identify any recognized environmental conditions or environmental concerns with regards to the wastes listed in the table above.

Of note, the used oil is generated as the result of minor vehicle maintenance operations for hotel shuttle vehicles. No environmental concerns were noted.



Trash dumpsters



Medical waste storage



Grease trap in Fairfield Suites



Grease trap Fairfield Suites



Grease trap Fairfield Suites



Used oil

GREASE TRAPS	
Type:	Above and in-ground steel
Wastes:	Cooking grease
Year Installed:	Not reported
Currently Active:	Yes
Reported Condition:	Good
Observed Condition:	Good
Location:	Kitchens
Sanitation Department Violations:	According to site contact, there are no outstanding violations.
Conclusion:	Based on the information above, the presence of the grease traps do not represent a recognized environmental condition.



Grease trap in Fairfield Suites



Grease trap Fairfield Suites



Grease trap Fairfield Suites

5.5 SURFACE AREAS

The interior and exterior surface areas were observed for environmentally significant features such as wells, sumps, staining, and pits.

SURFACE AREAS	
FEATURE	IDENTIFIED AT PROJECT
Floor Drains, Sumps and Pits:	Yes. Further discussed below.
Pools of Liquid Waste:	No
Surface Staining:	Yes. Further discussed below.
Unusual or Noxious Chemical Odors:	No
Landfilling:	No
Stressed Vegetation:	No
Stormwater Retention/Detention Basins:	No
Domestic Water Wells:	No

SURFACE AREAS	
FEATURE	IDENTIFIED AT PROJECT
Monitoring Wells:	No
Irrigation Wells:	No
Dry Wells:	No

FLOOR DRAINS AND SUMPS					
TYPE OF DRAIN	# OF DRAINS	DISCHARGE POINT	STAINING OR ODORS OBSERVED	CONNECTED TO OIL/ WATER SEPARATOR	LOCATION
Floor	1	Municipal	None	Not applicable	HVAC equipment room



Floor drain for HVAC condensate

SURFACE STAINING				
LEVEL OF STAINING	ONGOING RELEASE	SURFACE MEDIA	SURFACE CONDITION	LOCATION
Moderate	Unknown	Concrete	Good	Hydraulic elevator equipment room located in the Food & Beverage building

Refer to Section 1.1 for further discussion.



Hydraulic elevator equipment with staining and absorbent materials in Food and Beverage building



Hydraulic elevator equipment with staining in Food and Beverage building

5.6 UTILITIES, HEATING, AND COOLING

UTILITIES	
Domestic Water:	Public utility - City of El Segundo
Electricity:	Public utility - Southern California Edison
Natural Gas:	Public utility - The Gas Company
Domestic Sewer:	Public utility - City of El Segundo

HEATING AND COOLING	
Type of Heating:	Natural gas units
Type of Cooling:	Electric units



Roof and HVAC equipment



Roof and HVAC equipment



Natural gas-fired boilers



PTAC unit

5.7 ADJACENT PROPERTY USE

The adjacent properties were visually observed for evidence of recognized environmental conditions, such as property uses likely to result in a release, and visual evidence of surface migration of releases. The following adjacent properties were identified:

ADJACENT PROPERTY USE	
NORTH	
Address Range:	639 North Sepulveda Boulevard
Property Use / Business Name:	Carl's Jr. restaurant and residences
EAST	
Address Range:	601-603 North Sepulveda Boulevard; 600-630 North Sepulveda Boulevard; 500-550 North Sepulveda Boulevard; 400-460 North Sepulveda Boulevard; 300-390 North Sepulveda Boulevard
Property Use / Business Name:	Gas station; Shopping centers and Medical building
SOUTH	
Address Range:	331 North Sepulveda Boulevard and 1750 East Holly Avenue
Property Use / Business Name:	Walgreens and Studi Printing
WEST	
Address Range:	Not Applicable
Property Use / Business Name:	Residential
FINDINGS	
Environmentally Suspect Uses:	Yes, a gasoline station is located at 603 North Sepulveda Boulevard. The underground storage tanks associated with the gasoline station are located approximately 50 feet from the Project. No monitoring wells or other visual evidence of a current or past release associated with the gasoline station were observed.
Visual Evidence of a Release:	No visual evidence of a release, such as staining or monitoring wells, was observed.

ADJACENT PROPERTY USE	
Releases Reported:	The adjacent gas station at 603 North Sepulveda Boulevard is identified on the LUST database, indicating a release occurred at this facility. Refer to Section 7.1.2 for further discussion.
Conclusion:	Refer to Section 7.1.2 for further discussion of the regulatory database listing associated with the adjacent gas station. No other recognized environmental conditions or environmental concerns were identified.



North adjacent, residences



Northeast adjacent, Carl's Jr. restaurant



Adjacent east gasoline station



East adjacent, medical building and shopping center



West adjacent, residences



West adjacent, residences



Southwest adjacent, commercial buildings



South adjacent, Walgreens

5.8 INTERVIEWS

5.8.1 KEY SITE MANAGER

EMG attempted to interview the Key Site Manager as part of this assessment. In addition, a Questionnaire was provided to the Key Site Manager to assist EMG in determining if recognized environmental conditions exist at the Project. A copy of the Key Site Manager Questionnaire is included in Appendix D.

KEY SITE MANAGER INTERVIEWS			
NAME	RELATIONSHIP TO PROPERTY	YEARS WITH PROPERTY	TELEPHONE NUMBER
Mr. Eric Licas	Director of Engineering	18	818.257.3858

Refer to Section 7.1.2 for further discussion of adjacent gas station, identified by the Key Site Manager Questionnaire.

5.8.2 CURRENT OCCUPANTS

EMG made a reasonable attempt to interview all major occupants and also those other occupants whose operations are likely to indicate a recognized environmental condition.

No occupants of the Project were available or would agree to an interview. The lack of occupant interviews represents a data gap. However, based on the conditions observed in the accessed areas, discussions with the site contact, and review of other available information, the lack of this information does not represent a significant data gap.

5.8.3 CURRENT OWNER

EMG submitted an Owner Questionnaire to the client in an effort to identify the owner of the Project who could be interviewed to provide information regarding proceedings involving the Project.

A completed Owner Questionnaire was not returned to EMG. The lack of this information represents a data gap. However, based on the other information obtained during the completion of this assessment, the lack of the Owner Questionnaire does not represent a significant data gap. A copy of the Owner Questionnaire is included in Appendix D.

5.8.4 PAST OWNERS AND OCCUPANTS

No past owners of the Project, who likely would have material information regarding recognized environmental conditions at the Project, were identified.

5.8.5 NEARBY OWNERS AND OCCUPANTS

The Project was not an abandoned property with evidence of unauthorized uses or uncontrolled access; therefore, interviews were not conducted with adjacent or nearby property owners or occupants.

6.0 HISTORICAL USE INFORMATION

The purpose of the historical review is to determine the previous uses of the Project and surrounding area in order to identify the likelihood of past uses having led to a recognized environmental condition. Historical sources that are both reasonably ascertainable, and likely to be useful are reviewed in an attempt to document the historical use of the Project and surrounding areas dating back to 1940, or the first developed use, whichever is earlier.

Copies of representative historical maps/aerial photographs are included in Appendix C. Other historical documentation, such as City Directory abstracts, copies of building department records, and ownership records are included in Appendix F, when available.

The following standard historical sources were researched:

STANDARD HISTORICAL SOURCES		
DATA TYPE	SOURCE	YEARS COVERED
Aerial Photographs:	ERIS	1928, 1938, 1952, 1963, 1972, 1980, 1985, 1994, 2005, 2010, 2012, 2014, 2016
Fire Insurance (Sanborn) Maps:	ERIS	No coverage
USGS Topographic Maps:	USGS	1964, 2012, 2015
Local Street Directories:	EDR	1946, 1954, 1960, 1962, 1964, 1967, 1970, 1971, 1975, 1980, 1990, 1995, 2000, 2007, 2012
Building Department Records:	El Segundo Building Safety Department	Pending response from agency
Fire Department Records:	El Segundo Fire Department	Pending response from agency
Zoning/Land Use Records:	El Segundo Planning Department	Current
Property Tax Files and Land Title Records:	Los Angeles County Assessor	Current
Key Site Manager Interview:	Pre-Survey Questionnaire	1999 - Current
Oil and Gas Well Maps:	California Department of Conservation	2002 - Current
Other Historical Sources:	Previous Phase I assessment and asbestos survey	2013

EMG was not able to obtain standard historical sources that document the Project history in five year intervals. The lack of this information represents a data gap. However, based on the other information obtained during the completion of this assessment, the lack of this information does not represent a significant data gap.

6.1 PROJECT HISTORICAL USE

Based on review of the historical resources identified in Section 6.0, the following chronological history was developed for the Project.

CHRONOLOGICAL HISTORY OF PROJECT			
YEARS	PROJECT USE	TENANTS	ENVIRONMENTAL CONCERN
Prior to 1928	No historical data available.	Not applicable	No
1928 - 1930s	Agricultural	Not applicable	No

CHRONOLOGICAL HISTORY OF PROJECT			
YEARS	PROJECT USE	TENANTS	ENVIRONMENTAL CONCERN
1930s - 1950s	The northern portion of the Project is developed with a U-shaped structure, which is an apparent motel. The remaining areas of the Project appear to be agricultural with the exception of a small structure, possibly residential, along the southern portion of the Project.	The northern U-shaped structure is identified in City Directories dated 1957 and 1960 as “One O One Motel” with an associated address of 621 North Sepulveda Boulevard.	No
1957 - Mid 1970s	The Project is developed with a Food and Beverage Building, Main Building and West Tower. By 1972, the northern portion of the Project is shown as a parking lot.	Hacienda Hotel	No
1978 - Current	In addition to the previously described Project buildings, the south hotel tower of the Project is constructed in 1978.	Hacienda Hotel; Fairfield Inn; aLoft hotel	No

OWNERSHIP HISTORY OF PROJECT		
YEAR PURCHASED	OWNER NAME	ENVIRONMENTAL CONCERN
1973	Klaus Enterprises	No
2013	Not specified	No

Review of historical data identified a U-shaped structure consistent with a motel in the northern portion of the Project during the 1930s through the 1960s, and a possible residential structure in the southern portion during the 1930s through 1950s. The former motel is identified in City Directories dated 1957 and 1960 as “One O One Motel” with an associated address of 621 North Sepulveda Boulevard. By 1972, the former motel appears to have been razed and replaced with the current paved parking area. No evidence of concentrated chemical or waste storage or concentrated storage/processing systems was identified at the Project. Specifically, no areas of concern associated with the historic tenant operations (i.e. USTs, septic systems, hazardous material/waste storage areas) have been identified and\interviews conducted with local governmental agencies did not identify any adverse environmental conditions in association with the former Project improvements. In addition, the former motel located at 621 North Sepulveda Boulevard is not listed on any regulatory database for known tank systems, or having a known release, spill or other environmental condition under regulatory investigation.

No evidence of historic dry cleaners was identified.

No evidence of petroleum exploration or production was identified.

6.2 OFF-SITE HISTORICAL USE

Based on review of the historical resources identified in Section 6.0, the following chronological history was developed for the adjacent properties.

CHRONOLOGICAL HISTORY OF ADJACENT PROPERTIES		
YEARS	ADJACENT PROPERTY USE	ENVIRONMENTAL CONCERN
NORTH		
Prior to 1928	No historical data available.	No
1928 - 1950s	Agricultural with scattered residences	No
1950s - 1960s	General commercial	No
1970s- Current	Residential and General commercial	No
EAST		
Prior to 1928	No historical data available.	No
1928 - 1950s	Agricultural	No
1950s - 1960s	Graded land	No
1970s - Current	General commercial Gas station	No
SOUTH		
Prior to 1928	No historical data available.	No
1928 - 1930s	Agricultural	No
1930s - 1950s	Scattered residential and agricultural	No
1960s - Current	General commercial	No
WEST		
Prior to 1928	No historical data available.	No
1928 - 1930s	Agricultural	No
1930s	Scattered residential and agricultural	No
1930s - Current	Residential	No

Refer to Section 7.1.2 for discussion of regulatory database listings associated with adjacent properties.

6.3 HISTORICAL ENVIRONMENTAL DOCUMENTATION

In accordance with ASTM E1527-13, EMG requested that the user provide copies of previous environmental assessments for review. Furthermore, EMG may have obtained prior environmental assessments and regulatory records from local, state, and federal regulatory agencies. The purpose of reviewing prior environmental assessments is to determine if any recognized environmental conditions have previously been identified. Documentation provided to EMG which is unrelated to the the completion of this report may not be reviewed.

REPORT TITLE	PREPARED BY	REPORT DATE	OBTAINED FROM	COPY OF REPORT	CONCERNS IDENTIFIED
Phase I Environmental Site Assessment	EBI Consulting	April 8, 2013	Client	Available Upon Request	No
Asbestos Sampling Report	EBI Consulting	May 1, 2013	Client	Appended	Yes. Further discussed below.

Previous Asbestos Sampling

Asbestos was previously identified in samples of mastic, floor tile, ceiling tile, joint compound, textured ceiling & wall compound, and hard pack elbow to fiberglass pipe insulation at the Project. Refer to Section 8.1 for further discussion of current conditions.

7.0 ENVIRONMENTAL RECORDS REVIEW

The purpose of the records review is to obtain and review records that will help identify recognized environmental conditions. ASTM E1527-13 requires the review of reasonably ascertainable records from standard sources as defined in Section 8.2.1 of ASTM E1527-13. Additional records sources, such as local fire department records, local building department records, and local environmental health department records may be obtained and reviewed at the discretion of the environmental professional.

The availability of record information varies widely, depending on the source. Reasonably ascertainable records are those records that are publicly available, obtainable within reasonable time and cost constraints, and practically reviewable. In addition, the records must be provided by the agency within 20 calendar days of receiving a request, at no more than a nominal cost intended to cover the source's cost of retrieving and duplicating the information.

7.1 REGULATORY DATABASE REVIEW

EMG obtained a regulatory database report from a commercial database provider in an effort to determine if the Project is a listed regulatory site and whether there are any mappable regulatory database sites within the search distances specified by ASTM E1527-13. EMG attempted to field-verify the locations of the identified regulatory sites, as well as confirm distances and locations relative to the Project using available mapping software. Therefore, the distances and/or directions noted in this section may not match the Database Report. In addition, EMG reviewed the unmappable sites in the database report, cross-referencing addresses and site names.

In accordance with ASTM E1527-13, regulatory files and/or records associated with standard environmental record sources may be obtained and reviewed when the files and/or records are reasonably ascertainable, the files/records are expected to contain significant information for the purpose of identifying recognized environmental conditions, and an alternative source of the information is not available. Furthermore, review of regulatory files and/or records may be limited by the scope of work. Unless otherwise noted in Section 1.1, further review of regulatory agency files and/or records is not considered to be warranted based on the general nature of the regulatory database listing, the level of detail provided in the regulatory database, the availability of information from alternative sources, and/or the low likelihood that the agency files and/or records will contain information indicating the presence of a recognized environmental condition.

A copy of the full regulatory database report is included in Appendix H.

Regulatory Report Summary

DATABASE	SEARCH RADIUS	TARGET PROPERTY	WITHIN 0.12MI	0.12MI TO 0.25MI	0.25MI TO 0.50MI	0.50MI TO 1.00MI	TOTAL
HIST CHMIRS	0.125	0	2	-	-	-	2
INSP COMP ENF	1.0	0	0	0	1	1	2
LA SWF	0.5	0	0	0	1	-	1
ALT FUELS	0.25	0	2	1	-	-	3
AST	0.25	0	0	2	-	-	2
CERCLIS	0.5	0	1	1	3	-	5
CERCLIS NFRAP	0.5	0	1	1	3	-	5
CHMIRS	0.125	0	11	-	-	-	11
CLEANUP SITES	0.5	0	0	0	4	-	4
DELISTED COUNTY	0.25	0	1	5	-	-	6

DATABASE	SEARCH RADIUS	TARGET PROPERTY	WITHIN 0.12MI	0.12MI TO 0.25MI	0.25MI TO 0.50MI	0.50MI TO 1.00MI	TOTAL
DRYCLEANERS	0.25	0	1	0	-	-	1
ELSEGUNDO UST	0.25	4	11	15	-	-	30
ENVIROSTOR	1.0	0	1	0	13	9	23
ERNS	0.125	0	2	-	-	-	2
FINDS/FRS	0.125	4	29	-	-	-	33
HAZNET	0.125	14	68	-	-	-	82
HHSS	0.25	2	7	3	-	-	12
HIST CHMIRS	0.125	0	2	-	-	-	2
HIST MANIFEST	0.125	1	14	-	-	-	15
HWP	1.0	0	0	0	4	1	5
ICIS	0.125	0	3	-	-	-	3
LA HMS	0.25	2	16	19	-	-	37
LA SML	0.5	0	0	1	2	-	3
LUST	0.5	0	3	2	7	-	12
RCRA CORRACTS	1.0	0	0	0	4	1	5
RCRA LQG	0.25	0	1	4	-	-	5
RCRA NON GEN	0.25	0	1	0	-	-	1
RCRA SQG	0.25	0	5	14	-	-	19
RCRA TSD	0.5	0	0	1	5	-	6
SCH	1.0	0	0	0	0	1	1
SEMS ARCHIVE	0.5	0	1	1	3	-	5
UST	0.25	0	1	6	-	-	7
VCP	0.5	0	1	0	2	-	3

7.1.1 PROJECT REGULATORY DATABASE REVIEW

ON-SITE REGULATORY DATABASE LISTINGS		
FACILITY NAME	FACILITY ADDRESS	DATABASES
Hacienda Hotel / Rubicon B Hacienda Hotel	525 North Sepulveda Boulevard	FINDS/FRS, HAZNET
Hacienda Hotel Inc.	525 North Sepulveda Boulevard	LA HMS
Overton Moore & Associates	541 N Sepulveda Boulevard	El Segundo UST

Facility Index System (FINDS)

The FINDS database cross-references various federal and state database listings and does not, in and of itself, typically contain environmentally significant information. The FINDS database provides the following pertinent information:

- Facility Name: Hacienda Hotel

- Facility Address: 525 North Sepulveda Boulevard
- Program Cross Referenced: CA-Enviroview

This listing is for tracking purposes only, and is likely associated with the HAZNET and HMS listings discussed below. The information provided is not indicative of a recognized environmental condition.

Hazardous Waste Manifest Data (HAZNET)
A list of hazardous waste manifests received each year by Department of Toxic Substances Control (DTSC). The volume of manifests is typically 900,000 - 1,000,000 annually, representing approximately 450,000 - 500,000 shipments.

- Facility Name: Rubicon B Hacienda Hotel
- Facility Address: 525 North Sepulveda Boulevard
- Wastes Generated and Disposed: Asbestos containing waste (2015); Aqueous solution with total organic residues less than 10 percent (2014); Unspecified oil-containing waste (1999 - 2014); Laboratory waste chemicals (2004); Off-specification, aged or surplus organics (2004)

The information provided is not indicative of a recognized environmental condition. Refer to Section 5.4 for further discussion of the wastes currently generated at the Project.

Los Angeles County HMS List (LA HMS)

This list contains sites that have or had permits for Industrial Waste, Underground Storage Tanks, or Storm water in the County of Los Angeles. This list is made available by the County of Los Angeles Department of Public Works.

- Facility Name: Hacienda Hotel Inc.
- Facility Address: 525 North Sepulveda Boulevard
- Database Information: The LA HMS listing for the Project is associated with operating an Industrial Waste - Trunk Sewer permit. The permit is listed as Closed. No other pertinent information is provided in the database.

According to the Los Angeles County Sanitation Districts website, industrial wastewater is "defined as all wastewater from any manufacturing, processing, institutional, commercial, or agricultural operation, or any operation where the wastewater discharged includes significant quantities of waste of non-human origin." The requirement for an industrial wastewater permit includes hotels with industrial-sized laundry equipment, which is likely the reason Hacienda Hotel was identified on this database. The information provided is not indicative of a recognized environmental condition.

In addition, review of the regulatory report identified 541 North Sepulveda Boulevard, which falls within the Project address range, on the El Segundo UST database. Information in the database indicates that the UST was operated by Overton Moore & Associates, and was removed on March 12, 1985. Based on review of local agency records, this listing is actually associated with 540 North Sepulveda Boulevard, which is adjacent to the east of the Project across Sepulveda Boulevard. Refer to Section 7.1.2 and Section 7.2 for further discussion of this adjacent property.

7.1.2 OFF-SITE REGULATORY DATABASE REVIEW

Regulatory database listings which have a reasonable potential to impact the Project are discussed below. This determination is based on, but not limited to, factors such as the topographic gradient in relation to the Project, the estimated groundwater flow direction in the vicinity of the Project, the distance between the listed site and the Project, the type of site or materials involved, and/or whether a release to the environment is known or likely to have occurred.

OVERTON MOORE & ASSOCIATES

Facility Address:	540 North Sepulveda Boulevard (corrected address, based on review of local agency records)
Databases:	ELSEGUNDO UST
Distance:	Adjacent
Direction:	East
Estimated Groundwater Flow:	Southwest
Relationship to Project:	Toward the Project
Release Reported:	No
Summary of Other Available Documentation:	Review of documents provided by the El Segundo Fire Department identify the UST owner as Overton Moore & Associates and the facility as Hertz Rent-A-Car with an address of 540 North Sepulveda Boulevard (adjacent to the east of the Project). The documents indicate that one 10,000-gallon gasoline UST and one 5,000-gallon gasoline UST were removed from 540 North Sepulveda in 1985. No soil discolorations or odors were identified during the UST removals. A copy of the Fire Department file is included in Appendix F.
Conclusion:	Based on the lack of a reported release, source removal, time elapsed, and relative distance (across a multi-lane roadway), it is unlikely that this facility has impacted the Project. Therefore, this facility does not represent a recognized environmental condition.
Vapor Migration Concern:	No

TRI CLEANERS / LAX PHOTO LAB	
Facility Address:	630 North Sepulveda Boulevard
Databases:	Drycleaners, FINDS/FRS, HAZNET, RCRA-SQG
Distance:	Adjacent
Direction:	East
Estimated Groundwater Flow:	Southwest
Relationship to Project:	Toward the Project
Release Reported:	No
Summary of Other Available Documentation:	Not Applicable
Conclusion:	Based on the lack of a reported release, current regulatory status, and distance of the drycleaning tenant from the Project, it is unlikely that this facility has impacted the Project. Therefore, this facility does not represent a recognized environmental condition.
Vapor Migration Concern:	No

LAX BUSINESS CENTER/HUGHES AIRCRAFT CO EDSG/ROYAL PAPER INC/BODY WIZARD MEDICINE/DWF IV 300 N SEPULVEDA, LLC	
Facility Address:	360 N Sepulveda Boulevard
Databases:	ElSegundo UST, RCRA SQG, Haznet, LA HMS, HIST Manifest, FINDS, CHMIRS
Distance:	Adjacent

Direction:	Southeast
Estimated Groundwater Flow:	Southwest
Relationship to Project:	Away from the Project
Release Reported:	No
Summary of Other Available Documentation:	Not Applicable
Conclusion:	Based on the lack of a significant reported release and current regulatory status, it is unlikely that this facility has impacted the Project. Therefore, this facility does not represent a recognized environmental condition.
Vapor Migration Concern:	No

SEGUNDO ASSOCIATES	
Facility Address:	600 N Sepulveda Boulevard
Databases:	ElSegundo UST
Distance:	Adjacent
Direction:	East
Estimated Groundwater Flow:	Southwest
Relationship to Project:	Toward the Project
Release Reported:	No
Summary of Other Available Documentation:	Not Applicable
Conclusion:	Based on the lack of a reported release and current regulatory status, it is unlikely that this facility has impacted the Project. Therefore, this facility does not represent a recognized environmental condition.
Vapor Migration Concern:	No

TOSCO CORPORATION STATION #31004 / 1X AIRPORT UNOCAL / CONOCO PHILLIIPS #255866 / AIRPORT FIVE STAR / JAY TAAT & BANOO TAAT DBA. AIRPORT 76 INC. / SERVICE STATION 5866 / AIRPORT UNION / 7-ELEVEN 39399	
Facility Address:	601-603 North Sepulveda Boulevard
Databases:	LUST, ELSEGUNDO UST, HAZNET, LA HMS, HIST MANIFEST, HHSS, FINDS/FRS
Distance:	Adjoining
Direction:	East of northern paved parking area at Project
Estimated Groundwater Flow:	Southwest
Relationship to Project:	Toward the Project
Release Reported:	Yes
Release Date:	December 4, 1990
Contaminant(s) of Concern:	Gasoline
Media Impacted:	Soil
Regulatory Status of Release:	Completed - Case Closed

Regulatory Status Date:	July 12, 1996
Summary of Other Available Documentation:	Not Applicable
Conclusion:	Based on the current regulatory status, length of time that has passed since closure was granted, and the lack of reported groundwater contamination, it is unlikely that this facility has impacted the Project. Therefore, this facility does not represent a recognized environmental condition.
Vapor Migration Concern:	Unlikely

7.1.3 VAPOR MIGRATION

Indoor air quality concerns are generally excluded from the scope of ASTM E1527-13 and this assessment. However, the migration of vapors caused by a release of hazardous substances or petroleum products to the environment can represent a recognized environmental condition in certain conditions.

For the purposes of this assessment, the potential for migrating vapors to represent a recognized environmental condition was evaluated using a limited screening method based on technical guidance documents from the US EPA and *ASTM E2600-15 Standard Guide for Vapor Encroachment Screening on Property Involved in Real Estate Transactions*. In addition, screening tools created by regulatory agencies may be used to evaluate the significance of a release with respect to the vapor migration and/or vapor intrusion potential. EMG's vapor migration screening is not a human health risk assessment and is not intended to comply with regulatory requirements that might exist for the evaluation of vapor migration.

Based on the review of regulatory database records in Section 7.1.1 and 7.1.2, no vapor migration concerns were identified.

7.2 LOCAL AGENCY RECORDS

The following additional environmental records were reviewed to supplement the standard environmental record sources discussed in Sections 7.1.1 and 7.1.2.

Reasonably ascertainable records for the Project may be reviewed for evidence of recognized environmental conditions and other environmental concerns such as underground storage tanks, significant hazardous materials use, the presence of septic systems, and/or the presence of wells.

BUILDING DEPARTMENT	
Name of Agency:	El Segundo Building Safety Department
Contact Name/Telephone:	Lili Sandoval, Deputy City Clerk I / 310.524.2306
Review Method:	Telephone interview
Records Date Back To:	Not provided
Summary of Records Reviewed:	Ms. Sandoval indicated there are no environmentally significant building permits on file for the Project
Environmentally Significant Information:	None

FIRE DEPARTMENT	
Name of Agency:	El Segundo Fire Department

FIRE DEPARTMENT	
Contact Name/Telephone:	James Carver / 310.524.2239 and Lili Sandoval / 310.524.2306
Review Method:	Written response to information request and telephone interview
Records Date Back To:	1985
Summary of Records Reviewed	According to Mr. Carver, the Project has been under construction since January 2015. The Project is inspected annually and there are no open fire code violations required to be completed before the Certificate of Occupancy can be issued. Mr. Carver also stated that he had no knowledge of USTs ever being located at the Project and there are no reports of spills or releases at the Project. According to Ms. Sandoval, Overton Moore & Associates was located at 540 North Sepulveda, not 541 North Sepulveda as indicated in regulatory database records. As such, the UST listing for Overton Moore & Associates is associated with an off-site property.
Environmentally Significant Information:	Refer to Section 7.1.2 for further discussion.

PLANNING/ZONING DEPARTMENT	
Name of Agency:	El Segundo Planning Department
Contact Name/Telephone:	Not applicable
Review Method:	Review of online records.
Records Date Back To:	Current
Current Zoning:	C-2: General Commercial; P: Parking
Historical Zoning:	Not reported
Environmentally Significant Information:	None

8.0 ASTM E1527 NON-SCOPE CONSIDERATIONS

The items discussed in this section are outside the scope of ASTM E1527-13. These are included at the discretion of the user based upon the scope of work.

8.1 ASBESTOS

In accordance with the scope of work, EMG performed a screening to document the presence of known and/or suspect asbestos containing materials (ACM) at the Project. This screening approach is not a comprehensive (i.e., AHERA-Style) asbestos survey, nor is it intended to fulfill the NESHAP requirements for demolition or renovation purposes. All materials listed in Appendix G of the United States Environmental Protection Agency (USEPA) publication Managing Asbestos in Place (the "Green Book") are considered suspect.

Some non-friable building products, such as sheet vinyl floor tile, vinyl floor tile, floor tile mastic, asbestos-cement board, and roofing materials can still be manufactured with asbestos and installed in the United States. However, U.S. manufacturers have largely excluded asbestos fibers from their building products since 1981. In addition to a visual assessment, EMG reviewed provided documentation to determine if asbestos has been previously documented at the Project.

SUSPECT ASBESTOS CONTAINING MATERIALS		
MATERIAL	FRIABLE	CONDITION
Roofing materials	No	Good
Vinyl composition tile	No	Good
Mastic	No	Good
Textured ceiling material	Yes	Good
Wallboard/joint compound	No	Good

PREVIOUSLY IDENTIFIED ASBESTOS CONTAINING MATERIALS			
MATERIAL	STILL PRESENT	FRIABLE	CONDITION
Ceiling tile	Yes	Yes	Good
Wallboard/joint compound	Yes	No	Good
Textured ceiling material	Yes	Yes	Good
Hard Pack Elbow To Fiberglass Pipe Insulation	Yes	No	Good
Mastic	Yes	No	Good
Vinyl composition tile	Yes	No	Good
Spray on Fireproofing	Yes	Yes	Good
Plaster	Yes	No	Good
Pipe Wrap to Blue and White Painted Pipe Insulation	Yes	No	Good

As-built/renovation-site plans, drawings, or specifications were not available for review at the Project or local agency offices visited for this assessment.

Non-friable ACM in the form of roofing materials, vinyl floor tile, wallboard/joint compound, pipe fittings, plaster, pipe wrap, and various mastics were previously identified at the Project in 2013. Friable ACM in the form of textured ceiling material, ceiling tile, and fireproofing were also previously identified at the Project in 2013. The non-friable and friable ACM were observed in generally good condition. Based on the scope of work, sampling of suspect asbestos containing materials was not performed.

Refer to Section 1.1 for further discussion.

8.2 RADON GAS

Radon originates from the natural (radioactive) breakdown of uranium in soil, rock and water and is the second leading cause of lung cancer in the United States. Radon can move up through the ground and into living spaces through cracks and other holes in the foundation. The USEPA has developed the EPA Map of Radon Zones to assist National, State, and local organizations in implementing radon-resistant building codes. This map assigns each county in the U.S. to one of three zones based on radon potential. The USEPA uses a continuous exposure level of 4.0 pCi/L (picoCuries per liter of air) as an action level at which additional action is recommended.

The USEPA Radon Zones are defined as:

- Zone 1 (Highest potential) - Average indoor radon screening level greater than 4 pCi/L
- Zone 2 (Moderate potential) - Average indoor radon screening level between 2 and 4 pCi/L.
- Zone 3 (Lowest potential) - Average indoor radon screening level less than 2 pCi/L.

For the purposes of this assessment, the radon zone and the use of the Project have been used to determine the level of risk associated with radon. However, the USEPA and the Surgeon General recommend testing all homes for radon, regardless of geographic location.

The property is located in USEPA Radon Zone 2.

Radon sampling was not performed based on the non-residential use of the Project and the Scope of Work. No further action or investigation is recommended regarding radon.

8.3 LEAD BASED PAINT

All paint applied prior to 1978 is considered suspect. The basis for this determination is taken from the Lead Paint Poisoning Act passed by the Congress of the United States that banned the use of lead paint starting January 1, 1978. This screening approach does not comply with Requirements for Disclosure of Known Lead-Based Paint and/or Lead-Based Paint Hazards in Housing. This approach does not constitute a pre-occupancy survey or the basis of attainment of "Lead Free" certification.

Considering the date of construction (1957-1978), there is a potential that the paint at the Project is lead-based. The painted surfaces were observed to be in generally good condition, with no chipping, peeling, or cracking paint observed. Furthermore, the Project is not a residential use and there is no regulatory requirement to sample suspected lead-based painted surfaces at this time. Therefore, no samples were collected. No further action or investigation is recommended regarding lead-based paint.

8.4 LEAD IN DRINKING WATER

Lead is commonly used in household plumbing materials and water service lines. Exposure to lead in drinking water above the USEPA action level can result in adverse health effects in children and adults. Lead is rarely found in source water, but enters tap water through corrosion of plumbing materials. Homes built before 1986 are more likely to have lead pipes, fixtures and solder. The most common problem is with brass or chrome-plated brass faucets and fixtures which can leach significant amounts of lead into the water. The USEPA action level for lead-in-drinking water is 15 parts per billion (ppb).

According to information from the local water utility, the water supplied to the Project is within federal, state, and local drinking water quality standards. No further action or investigation is recommended regarding lead in drinking water at the Project.

8.5 MOISTURE CONDITIONS

EMG performed a limited visual and olfactory assessment for evidence of moisture conditions in readily accessible interior areas of the Project. In addition, the Key Site Manager was interviewed regarding the presence of current and historical moisture conditions. This assessment was not designed to discover all areas which may be affected by moisture conditions. Rather, it is intended to provide an

indication of significant moisture conditions observed during the site visit. Moisture conditions may be present in areas not observed, such as pipe chases, HVAC systems, and behind enclosed walls and ceilings. De minimis moisture conditions, such as small, isolated, water stains on ceiling tiles, and mildew at bathtubs and sinks are considered to be routine maintenance issues and are not addressed in this Report.

EMG did not observe visual or olfactory indications of significant moisture conditions in readily accessible interior areas of the Project. Furthermore, the Key Site Manager did not report any significant current or historical moisture conditions at the Project.

8.6 WETLANDS

For regulatory purposes under the Clean Water Act, the term wetlands means "those areas that are inundated or saturated by surface or groundwater at a frequency and duration sufficient to support, and that under normal circumstances do support, a prevalence of vegetation typically adapted for life in saturated soil conditions. Wetlands generally include swamps, marshes, bogs and similar areas." A wetlands delineation is beyond the scope of this assessment. However, review of National Wetlands Inventory (NWI) data, provided by the United States Fish and Wildlife Service, indicated the following:

WETLANDS REVIEW	
PROJECT	ADJACENT PROPERTIES
Review of the NWI data did not identify any wetlands.	Review of the NWI data did not identify any wetlands.

No wetlands were identified. No further action or investigation is recommended regarding wetlands.

8.7 FLOOD ZONE

FEMA identifies flood hazards, assesses flood risks and partners with states and communities to provide accurate flood hazard and risk data to guide them to mitigation actions.Flood hazard mapping is the basis for the National Flood Insurance Program (NFIP) and flood insurance requirements. FEMA maintains and updates data through Flood Insurance Rate Maps (FIRMs) and risk assessments. FIRMs include statistical information such as data for river flow, storm tides, hydrologic/hydraulic analyses and rainfall and topographic surveys. Review of the FIRM indicated the following:

FLOOD ZONE MAP REVIEW	
MAP DATE	PROJECT FLOOD ZONE
September 26, 2008	The Project is located in Zone X (unshaded), minimal risk areas outside the one percent and 0.2 percent annual chance floodplains. No base flood elevations or base flood depths are shown within these zones.

The flood zone designation is provided for informational purposes only. A determination of the need for flood insurance is beyond the scope of this assessment.

9.0 LIMITATIONS, KEY TERMS, AND REFERENCES

9.1 LIMITATIONS

The opinions EMG expresses in this report were formed utilizing the degree of skill and care ordinarily exercised by any prudent Environmental Professional in the same community under similar circumstances. EMG assumes no responsibility or liability for the accuracy of information contained within this report that has been obtained from the Client or the Client's representatives, from other interested parties, or from the public domain. The conclusions presented represent EMG's professional judgment based on information obtained during the course of this assignment.

Factual information regarding operations, conditions, and test data provided by the Client or the Client's representative has been assumed to be correct and complete. The conclusions presented within this report are based on the data provided, observations made, and conditions that existed specifically on the date of the assessment.

EMG's ESA cannot wholly eliminate the uncertainty regarding the presence of recognized environmental conditions and environmental business risk. The report is intended to reduce, but not eliminate, uncertainty regarding the potential for recognized environmental conditions in connection with the Project. The report is limited in budget and scope. The nature of subsurface soil and ground water at the Project cannot be confirmed, given the limited budget and scope of this ESA. The report is not and should not be considered a warranty or guarantee about the presence or absence of environmental contaminants which might affect the Project. It should be understood that EMG's suggested remedy may be determined under time constraints or may be formed without the aid of engineering calculations, testing, exploratory probing, the removal of materials, or design. Furthermore, there may be other alternate or more appropriate schemes or methods to remedy the noted environmental conditions.

9.2 REFERENCES

References are listed below. Additional references may be present within the applicable report sections.

Physical Setting

7 1/2 minute USGS Topographic Quadrangle (included in Appendix C)

1:2,500,000 scale Geology of the Conterminous United States map published by the USGS and dated 1974

Natural Resources Conservation Service (NRCS) Web Soil Survey

Regulatory Records

Database Report, Ecolog ERIS Ltd. (included in Appendix H)

Key Site Manager Interview

Key Site Manager Questionnaire, (included in Appendix D)

Historical References

STANDARD HISTORICAL SOURCES		
DATA TYPE	SOURCE	YEARS COVERED
Aerial Photographs:	ERIS	1928, 1938, 1952, 1963, 1972, 1980, 1985, 1994, 2005, 2010, 2012, 2014, 2016
Fire Insurance (Sanborn) Maps:	ERIS	No coverage

STANDARD HISTORICAL SOURCES		
DATA TYPE	SOURCE	YEARS COVERED
USGS Topographic Maps:	USGS	1964, 2012, 2015
Local Street Directories:	EDR	1946, 1954, 1960, 1962, 1964, 1967, 1970, 1971, 1975, 1980, 1990, 1995, 2000, 2007, 2012
Building Department Records:	El Segundo Building Safety Department	Pending response from agency
Fire Department Records:	El Segundo Fire Department	Pending response from agency
Zoning/Land Use Records:	El Segundo Planning Department	Current
Property Tax Files and Land Title Records:	Los Angeles County Assessor	Current
Key Site Manager Interview:	Pre-Survey Questionnaire	1999 - Current
Oil and Gas Well Maps:	California Department of Conservation	2002 - Current
Other Historical Sources:	Previous Phase I assessment and asbestos survey	2013

9.3 KEY TERMS

Business environmental risk - A risk which can have a material environmental or environmentally-driven impact on the business associated with the current or planned use of a parcel of commercial real estate, not necessarily limited to those environmental issues required to be investigated in this practice. Consideration of business environmental risk issues may involve addressing one or more non-scope considerations. For the purposes of this assessment, a significant business environmental risk is both included in the agreed upon scope of work and requires further action at this time.

Controlled recognized environmental condition - A recognized environmental condition resulting from a past release of hazardous substances or petroleum products that has been addressed to the satisfaction of the applicable regulatory authority (for example, as evidenced by the issuance of a no further action letter or equivalent, or meeting risk-based criteria established by regulatory authority), with hazardous substances or petroleum products allowed to remain in place subject to the implementation of required controls (for example, property use restrictions, activity and use limitations, institutional controls, or engineering controls).

Data gap - The lack of or inability to obtain information required by ASTM E 1527-13 despite good faith efforts is considered a data gap. A data gap is considered significant if it affects the ability of the environmental professional to identify recognized environmental conditions.

De minimis condition - A condition that generally does not present a threat to human health or the environment and that generally would not be the subject of an enforcement action if brought to the attention of appropriate governmental agencies. Conditions determined to be de minimis conditions are not recognized environmental conditions nor controlled recognized environmental conditions.

Environmental Professional - A person meeting the education, training, and experience requirements set forth in 40 CFR 312.10(b).

Historical recognized environmental condition - A past release of any hazardous substances or petroleum products that has occurred in connection with the property and has been addressed to the satisfaction of the applicable regulatory authority or meeting unrestricted residential use criteria established by a regulatory authority, without subjecting the property to any required controls (e.g. property use restriction, AULS, institutional controls, or engineering controls), at the time the Phase I ESA is conducted (e.g., if there has been a change in the regulatory criteria). If the EP considers this past release to be a REC at the time the Phase I ESA is conducted, the condition shall be included in the conclusion section of the report as a REC.

Material threat - A physically observable or obvious threat which is reasonably likely to lead to a release that, in the opinion of the environmental professional, is threatening and might result in impact to public health or the environment.

Practically reviewable - Information that is provided by the source in a manner and in a form that, upon examination, yields information relevant to the property without the need for extraordinary analysis of irrelevant data.

Release - Any spilling, leaking, pumping, pouring, emitting, emptying, discharging, injecting, escaping, leaching, dumping, or disposing into the environment (including the abandonment or discarding of barrels, containers, and other closed receptacles containing any hazardous substance or pollutant or contaminant), with certain exclusions as defined in 42 U.S.C. 9601 (22).

Reasonably ascertainable - Information that is publicly available, obtainable from its source within reasonable time and cost constraints, and practically reviewable.

Recognized environmental condition - The presence or likely presence of any hazardous substances or petroleum products in, on, or at a property 1) due to any release to the environment; 2) under conditions indicative of a release to the environment; or 3) under conditions that pose a material threat of a future release to the environment. De minimis conditions are not recognized environmental conditions.

Standard environmental record sources - Environmental records contained in various regulatory databases, with search distances defined by ASTM E1527-13, unless otherwise specified by client in the scope of work.

Standard historical sources - Reasonably ascertainable records, including aerial photographs, fire insurance maps, property tax files, recorded land title records, USGS topographic maps, local street directories, building department records, and zoning/land use records.

APPENDIX A:
PHOTOGRAPHS



PHOTO #1	NORTHEAST ELEVATION FAIRFIELD SUITES



PHOTO #2	NORTHERN PARKING AREA



PHOTO #3	EAST ELEVATION FAIRFIELD SUITES



PHOTO #4	SOUTH ELEVATION ALOFT



PHOTO #5	SOUTH PARKING AREA



PHOTO #6	WEST ELEVATION ALOFT



PHOTO #7	COURTYARD



PHOTO #8	POOL AREA OVERVIEW



PHOTO #9	ROOF



PHOTO #10	GUEST ROOM



PHOTO #11	KITCHEN



PHOTO #12	DINING AREA



PHOTO #13	BALLROOM



PHOTO #14	DIESEL-FIRED EMERGENCY GENERATOR



PHOTO #15	DE MINIMIS STAINING



PHOTO #16	MAINTENANCE/JANITORIAL SUPPLIES



PHOTO #17	MAINTENANCE/JANITORIAL SUPPLIES



PHOTO #18	MAINTENANCE/JANITORIAL SUPPLIES



PHOTO #19	MAINTENANCE/JANITORIAL SUPPLIES



PHOTO #20	MAINTENANCE/JANITORIAL SUPPLIES



PHOTO #21	MAINTENANCE/JANITORIAL SUPPLIES



PHOTO #22	MAINTENANCE/JANITORIAL SUPPLIES



PHOTO #23	MAINTENANCE/JANITORIAL SUPPLIES



PHOTO #24	ELECTRICAL TRANSFORMER



PHOTO #25	ELECTRICAL TRANSFORMER ROOM (NO ACCESS)



PHOTO #26	TRACTION ELEVATOR EQUIPMENT IN ALOFT



PHOTO #27	HYDRAULIC ELEVATOR EQUIPMENT IN FOOD AND BEVERAGE BUILDING



PHOTO #28	HYDRAULIC ELEVATOR EQUIPMENT WITH STAINING AND ABSORBENT MATERIALS IN FOOD AND BEVERAGE BUILDING



PHOTO #29	HYDRAULIC ELEVATOR EQUIPMENT WITH STAINING IN FOOD AND BEVERAGE BUILDING



PHOTO #30	TRASH DUMPSTERS



PHOTO #31	MEDICAL WASTE STORAGE



PHOTO #32	GREASE TRAP IN FAIRFIELD SUITES



PHOTO #33	GREASE TRAP FAIRFIELD SUITES



PHOTO #34	GREASE TRAP FAIRFIELD SUITES



PHOTO #35	USED OIL



PHOTO #36	FLOOR DRAIN FOR HVAC CONDENSATE



PHOTO #37	ROOF AND HVAC EQUIPMENT



PHOTO #38	ROOF AND HVAC EQUIPMENT



PHOTO #39	NATURAL GAS-FIRED BOILERS



PHOTO #40	PTAC UNIT



PHOTO #41	NORTH ADJACENT, RESIDENCES



PHOTO #42	NORTHEAST ADJACENT, RESTAURANT



PHOTO #43	*ADJACENT GASOLINE SERVICE STATION*



PHOTO #44	*WEST ADJACENT, MEDICAL BUILDING AND SHOPPING CENTER*



PHOTO #45	*EAST ADJACENT, RESIDENCES*



PHOTO #46	*WEST ADJACENT, RESIDENCES*



PHOTO #47	*SOUTHWEST ADJACENT, COMMERCIAL BUILDINGS*



PHOTO #48	*SOUTH ADJACENT, WALGREENS*

APPENDIX B:
FIELD SKETCH



Field Sketch

APPENDIX C:
MAPS AND AERIAL PHOTOGRAPHS

TOPOGRAPHIC MAP

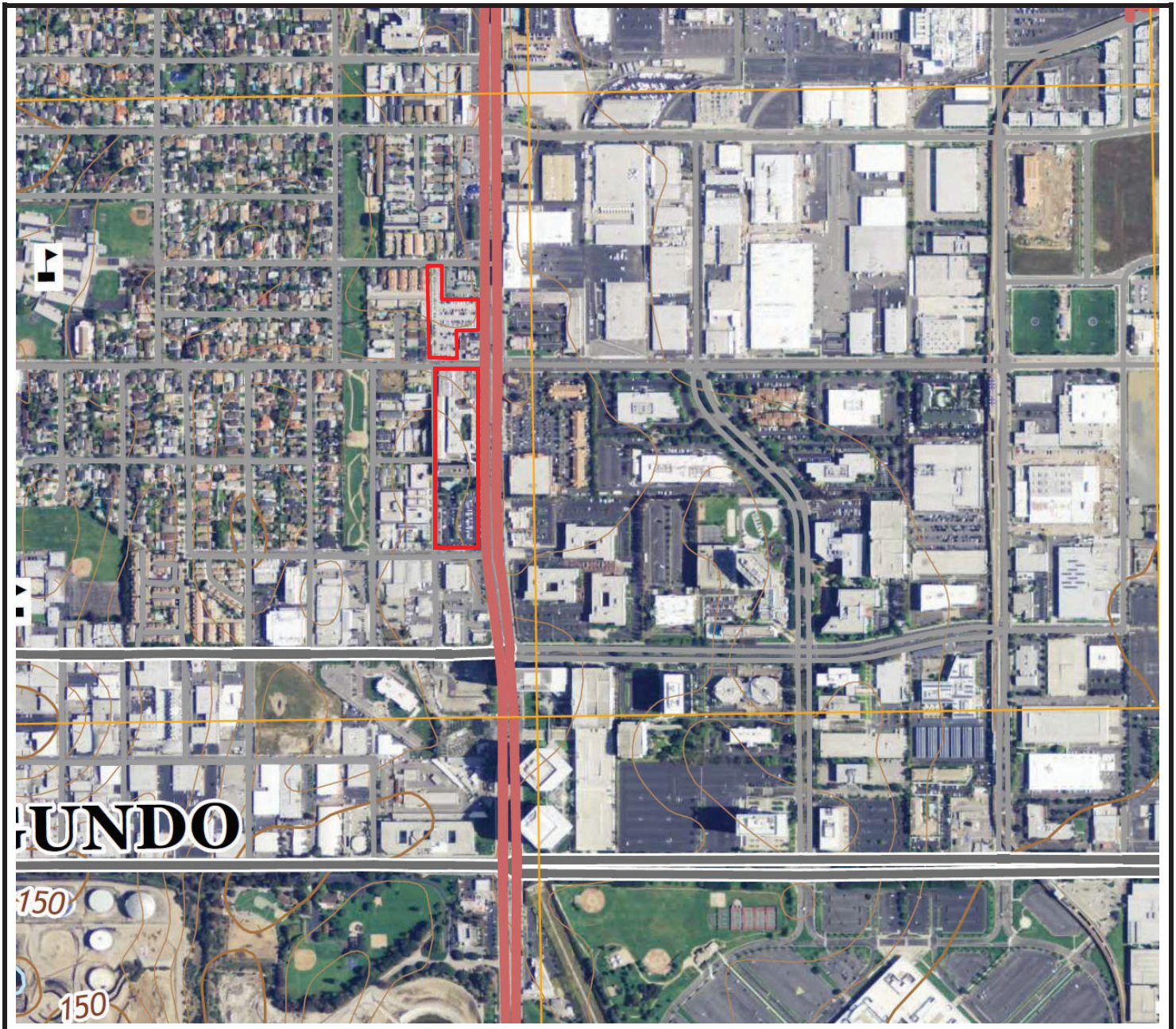

Source:

USGS Topographic Quadrangle:
Venice, California

– – Project Boundary

Date: 2015

The north arrow indicator is an approximation of 0° North.

Project Number:

124963.17R000-001.135

Project Name:

Fairfield Inn & Suites, Aloft Hotel & El Segundo LAX

On-Site Date:

March 6, 2017

WETLANDS MAP

U.S. Fish and Wildlife Service
National Wetlands Inventory

Wetlands

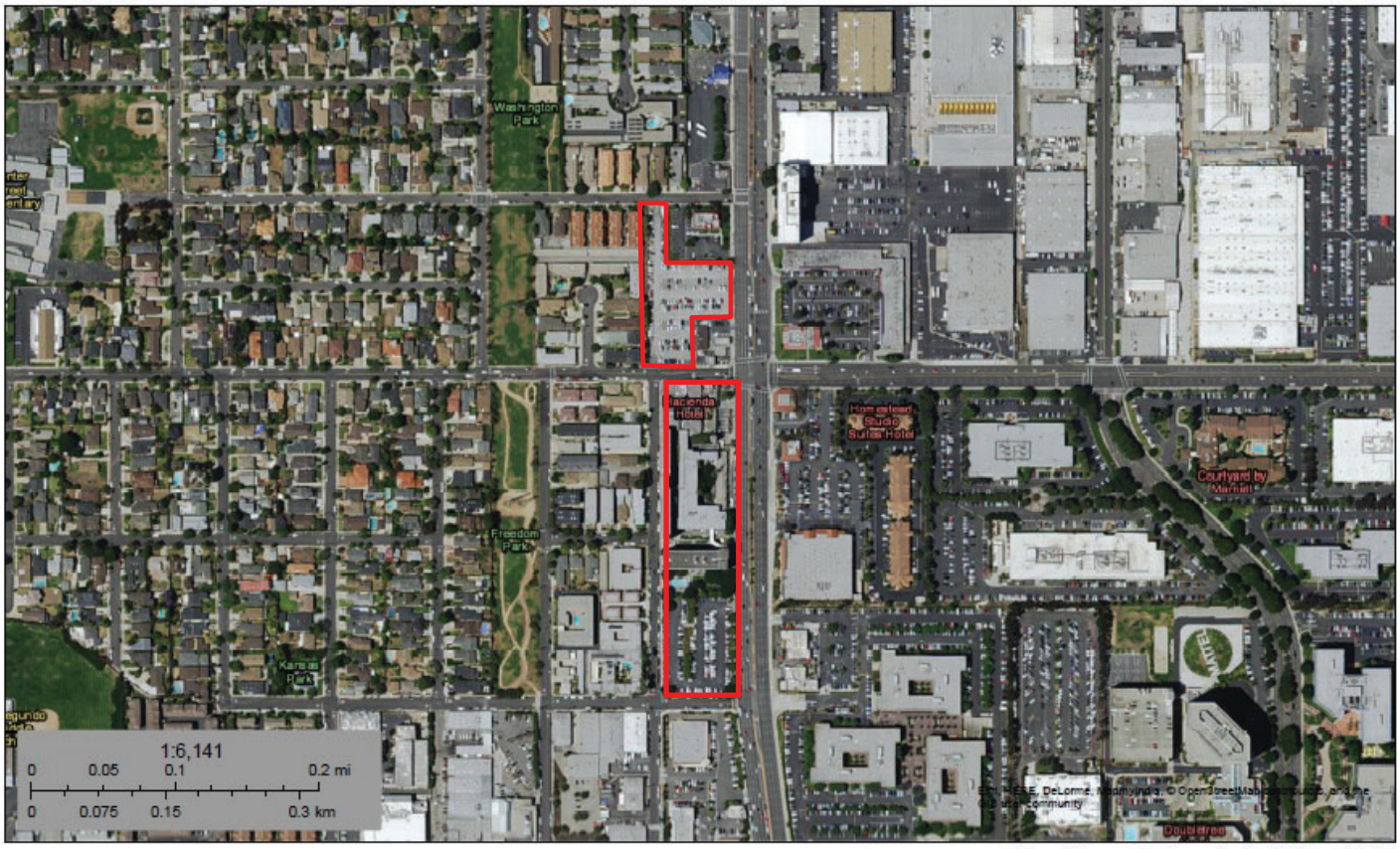

March 9, 2017

- Estuarine and Marine Deepwater
- Estuarine and Marine Wetland
- Freshwater Emergent Wetland
- Freshwater Forested/Shrub Wetland
- Freshwater Pond
- Lake
- Other
- Riverine

This map is for general reference only. The US Fish and Wildlife Service is not responsible for the accuracy or currentness of the base data shown on this map. All wetlands related data should be used in accordance with the layer metadata found on the Wetlands Mapper web site.

National Wetlands Inventory (NWI)
This page was produced by the NWI mapper

emg

Source:

U.S. Fish and Wildlife Service

– – Project Boundary

Date: 2017

The north arrow indicator is an approximation of 0° North.

Project Number:

124963.17R000-001.135

Project Name:

Fairfield Inn & Suites, Aloft Hotel & El Segundo LAX

On-Site Date:

March 6, 2017

TAX MAP

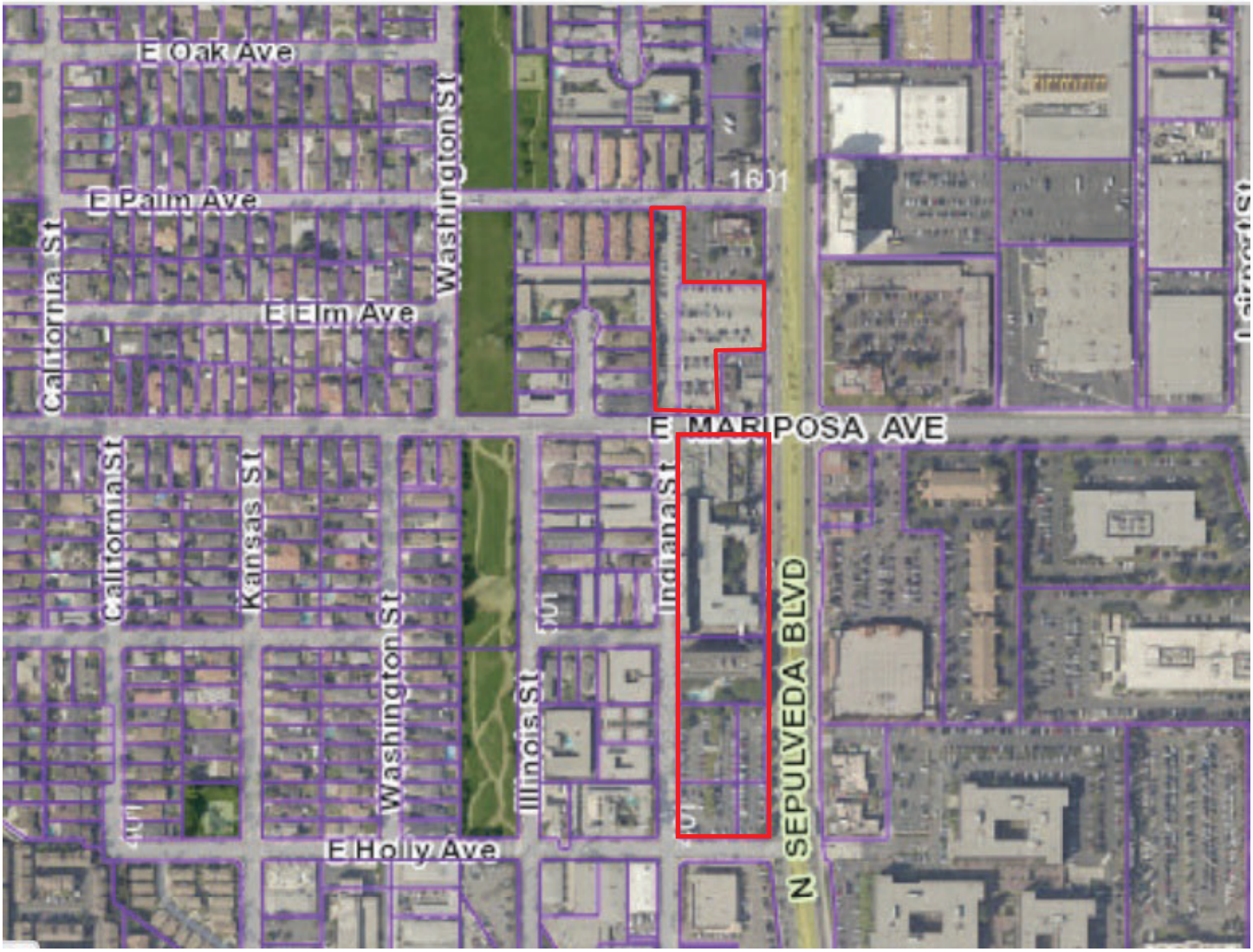

emg	**Source:** Los Angeles County Assessor – – Project Boundary	**Project Number:** 124963.17R000-001.135
N	The north arrow indicator is an approximation of 0° North.	**Project Name:** Fairfield Inn & Suites, Aloft Hotel & El Segundo LAX **On-Site Date:** March 6, 2017

HISTORIC TOPOGRAPHIC MAP

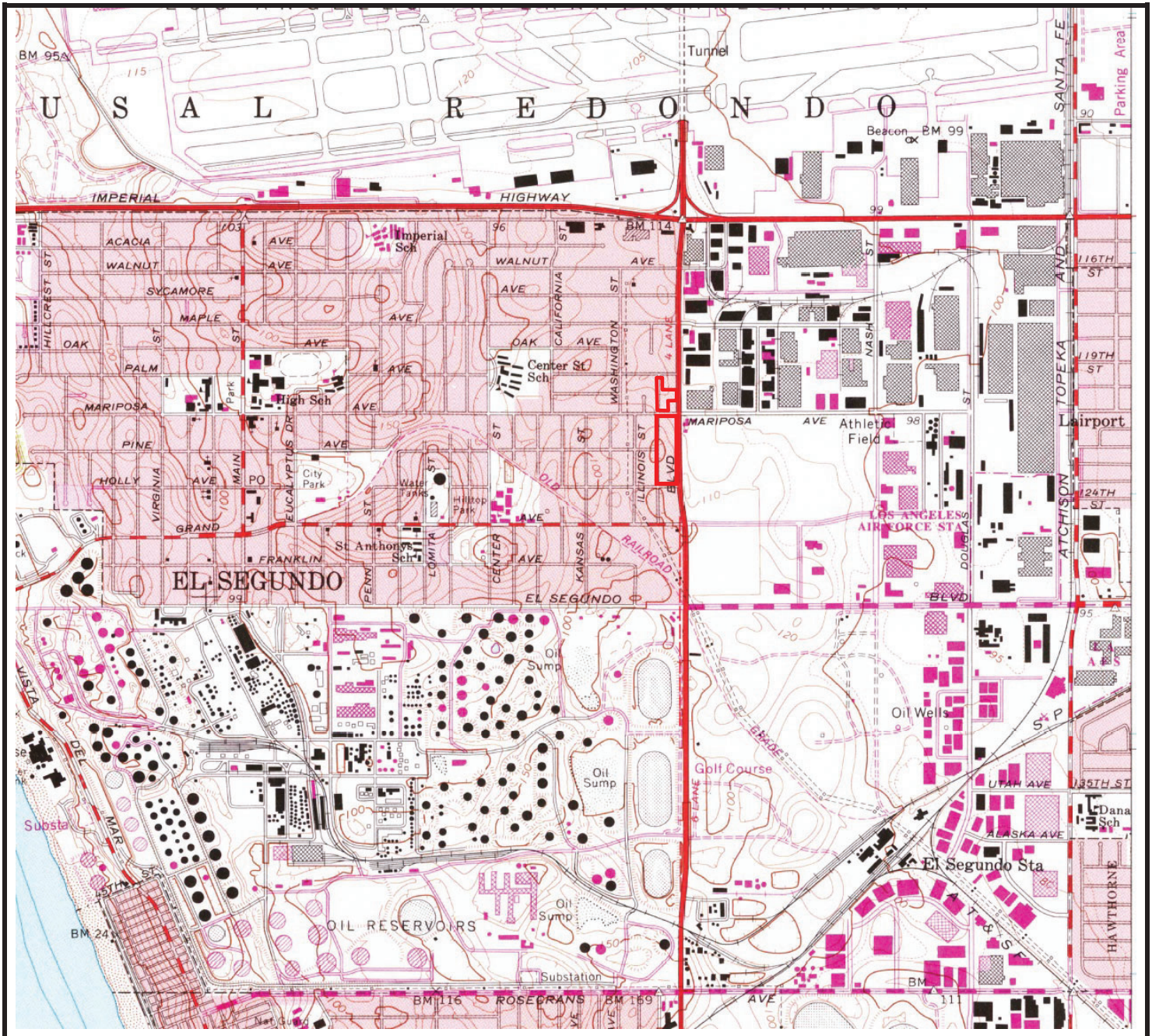

emg	**Source:** USGS Project Boundary Date: 1964	**Project Number:** 124963.17R000-001.135
N	The north arrow indicator is an approximation of 0° North.	**Project Name:** Fairfield Inn & Suites, Aloft Hotel & El Segundo LAX **On-Site Date:** March 6, 2017

HISTORIC TOPOGRAPHIC MAP

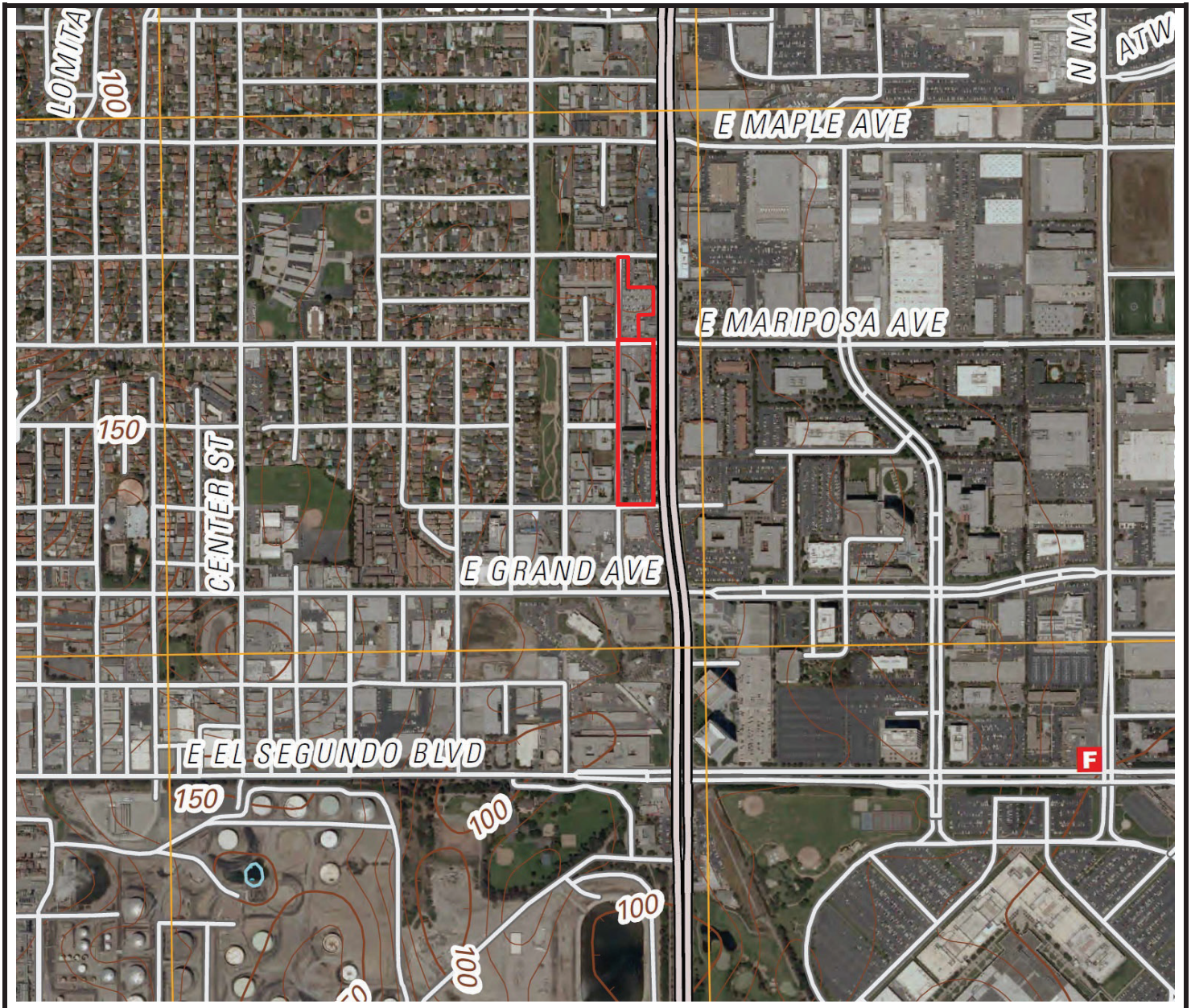

Source:

USGS

Project Boundary

Date: 2012

The north arrow indicator is an approximation of 0° North.

Project Number:

124963.17R000-001.135

Project Name:

Fairfield Inn & Suites, Aloft Hotel & El Segundo LAX

On-Site Date:

March 6, 2017



Date: **1928**
Source: **FAIRCHILD**
Scale: **1" to 500'**
Comments: *BEST COPY AVAILABLE*

N

Subject: 475 & 525 North Sepulveda Boulevard Los Angeles CA
Approx Center: 33.92224 / -118.3967

emg
engineering environmental capital planning project management

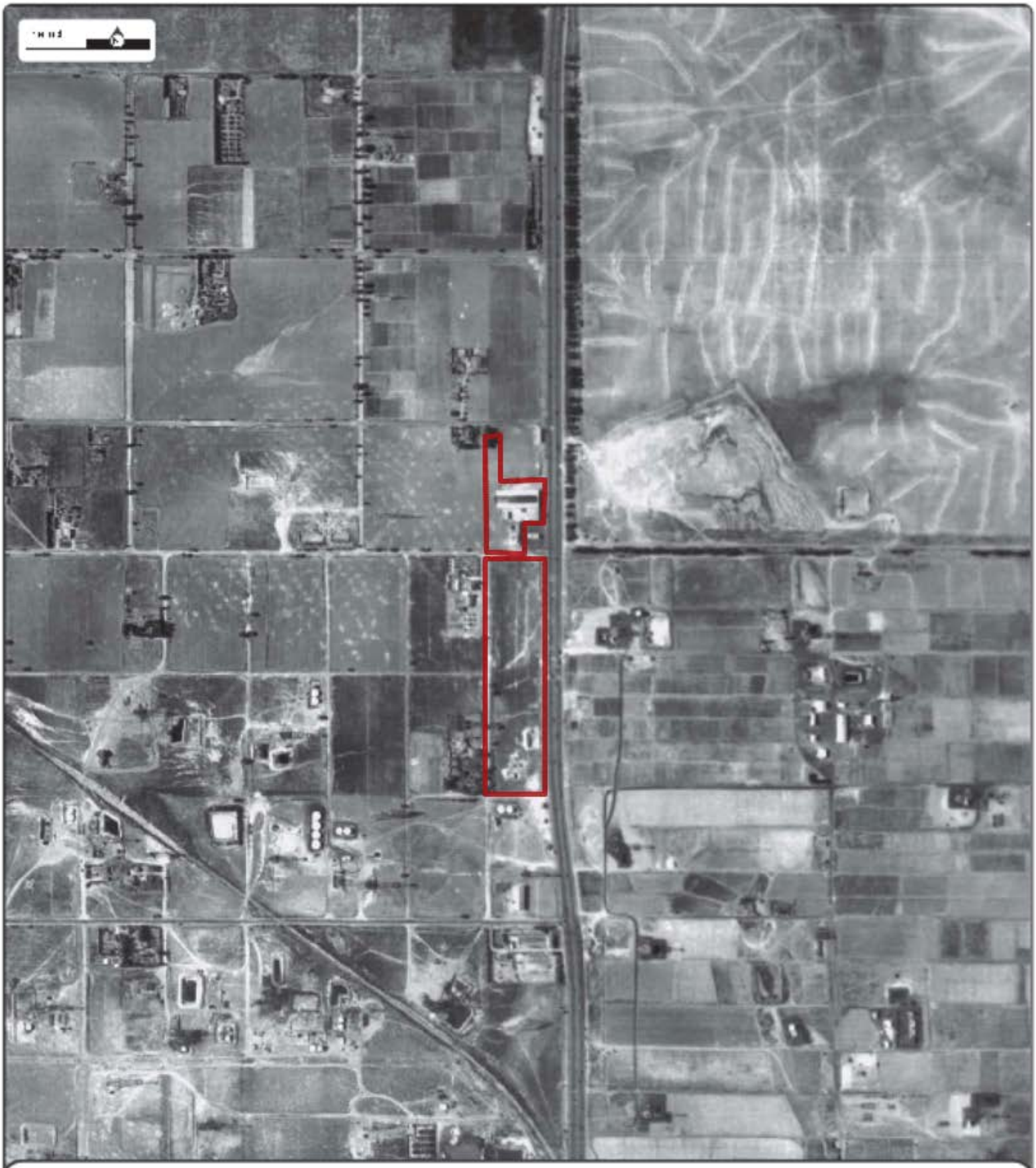

Date: **1938**
Source: **ASCS**
Scale: **1" to 500'**
Comments:

N

Subject: 475 & 525 North Sepulveda Boulevard Los Angeles CA
Approx Center: 33.92224 / -118.3987

emg
engineering | environmental | capital planning | project management

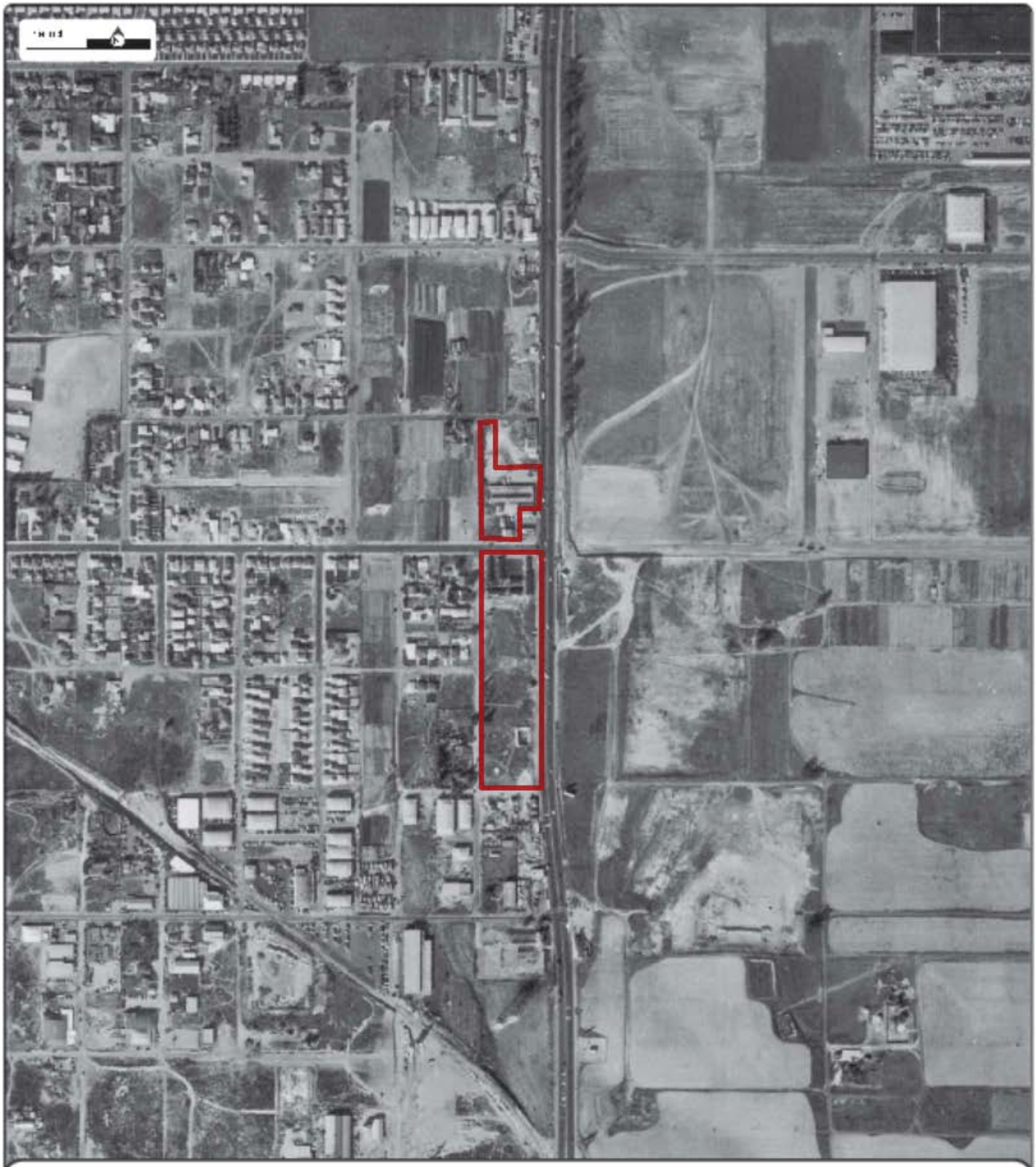

Date: **1952**
Source: **ASCS**
Scale: **1" to 500'**
Comments:

N

Subject: 475 & 525 North Sepulveda Boulevard Los Angeles CA
Approx Center: 33.92224 / -118.3967

emg
engineering | environmental | capital planning | project management

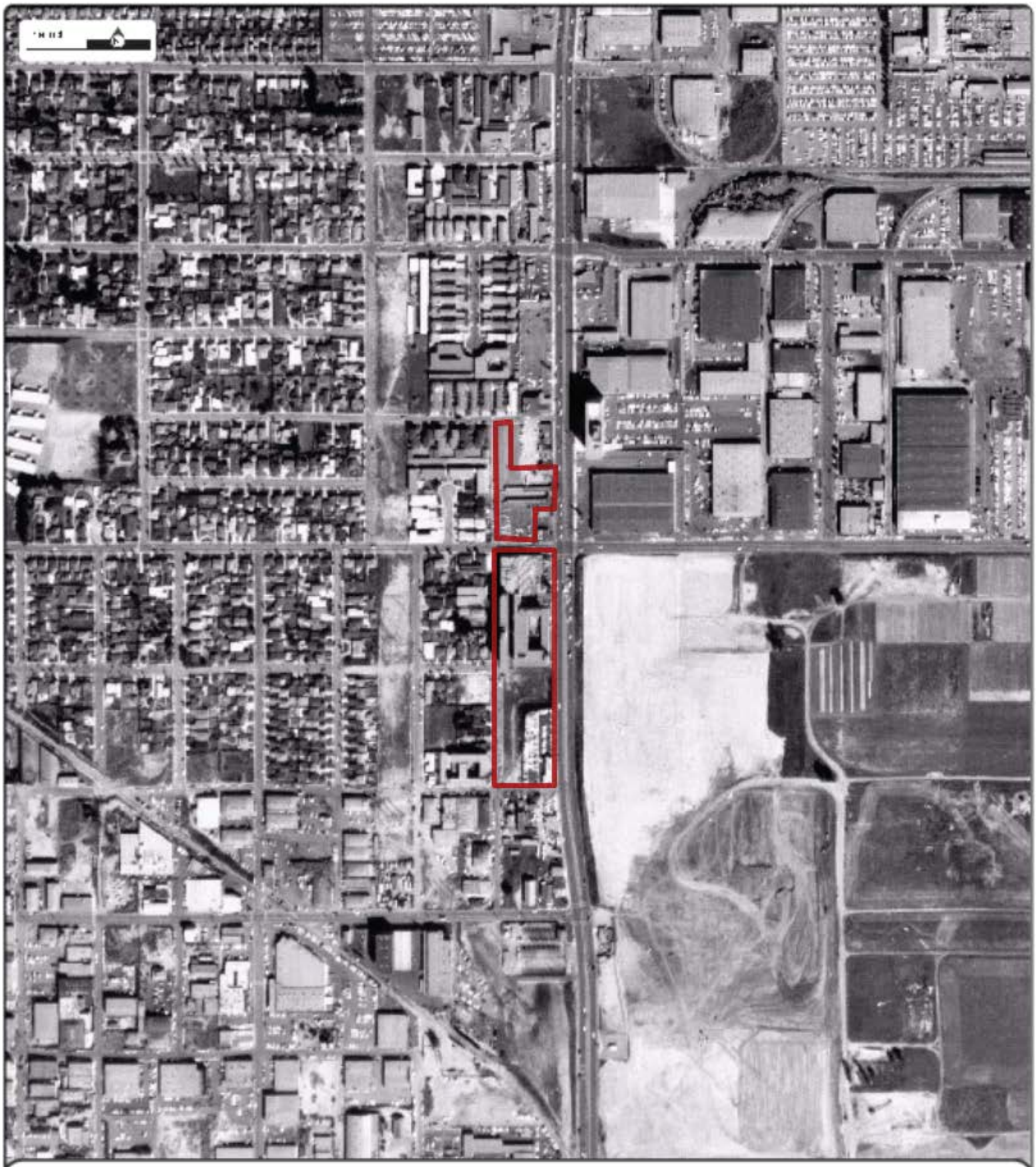

Date: **1963**
Source: **USGS**
Scale: **1" to 500'**
Comments:

N

emg
engineering environmental capital planning project management

Subject: 475 & 525 North Sepulveda Boulevard Los Angeles CA
Approx Center: 33.92224 / -118.3967



Date: **1972**
Source: **USGS**
Scale: **1" to 500'**
Comments:

N

emg
engineering environmental capital planning project management

Subject: 475 & 525 North Sepulveda Boulevard Los Angeles CA
Approx Center: 33.92224 / -118.3967



Date: **1980**
Source: **USGS**
Scale: **1" to 500'**
Comments:

N

Subject: 475 & 525 North Sepulveda Boulevard Los Angeles CA
Approx Center: 33.92224 / -118.3967

emg
engineering | environmental | capital planning | project management



Date: **1985**
Source: **NHAP**
Scale: **1" to 500'**
Comments:

N

Subject: 475 & 525 North Sepulveda Boulevard Los Angeles CA
Approx Center: 33.92224 / -118.3967

emg
engineering environmental capital planning project management

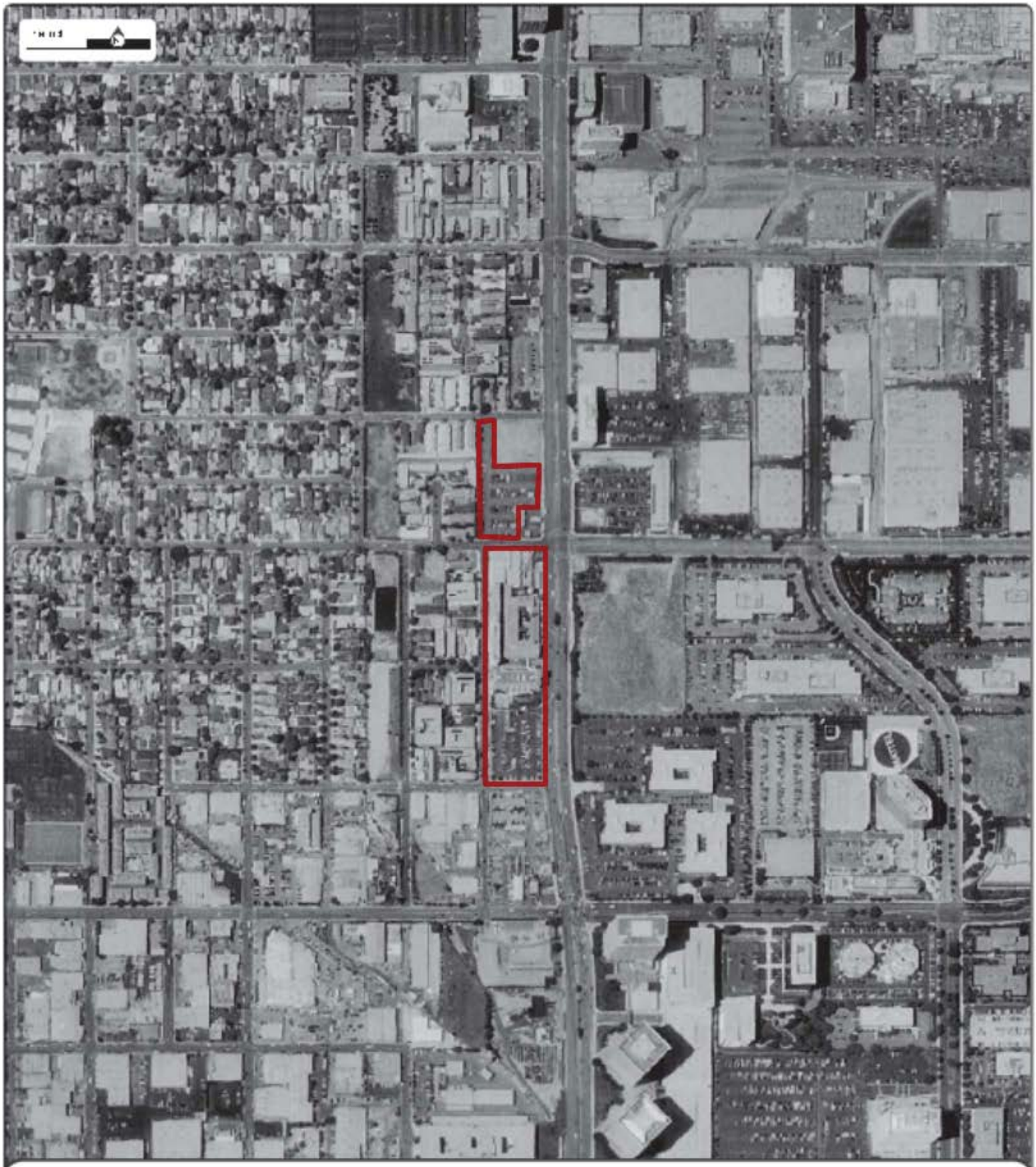

Date: **1994**
Source: **USGS**
Scale: **1" to 500'**
Comments:

N

emg
engineering environmental capital planning project management

Subject: 475 & 525 North Sepulveda Boulevard Los Angeles CA
Approx Center: 33.92224 / -118.3967



Date: **2005**
Source: **NAIP**
Scale: **1" to 500'**
Comments:

N

Subject: 475 & 525 North Sepulveda Boulevard Los Angeles CA
Approx Center: 33.92224 / -118.3967

emg
engineering environmental capital planning project management



Date: **2010**
Source: **NAIP**
Scale: **1" to 500'**
Comments:

N

Subject: 475 & 525 North Sepulveda Boulevard Los Angeles CA
Approx Center: 33.92224 / -118.3967

emg
engineering | environmental | capital planning | project management

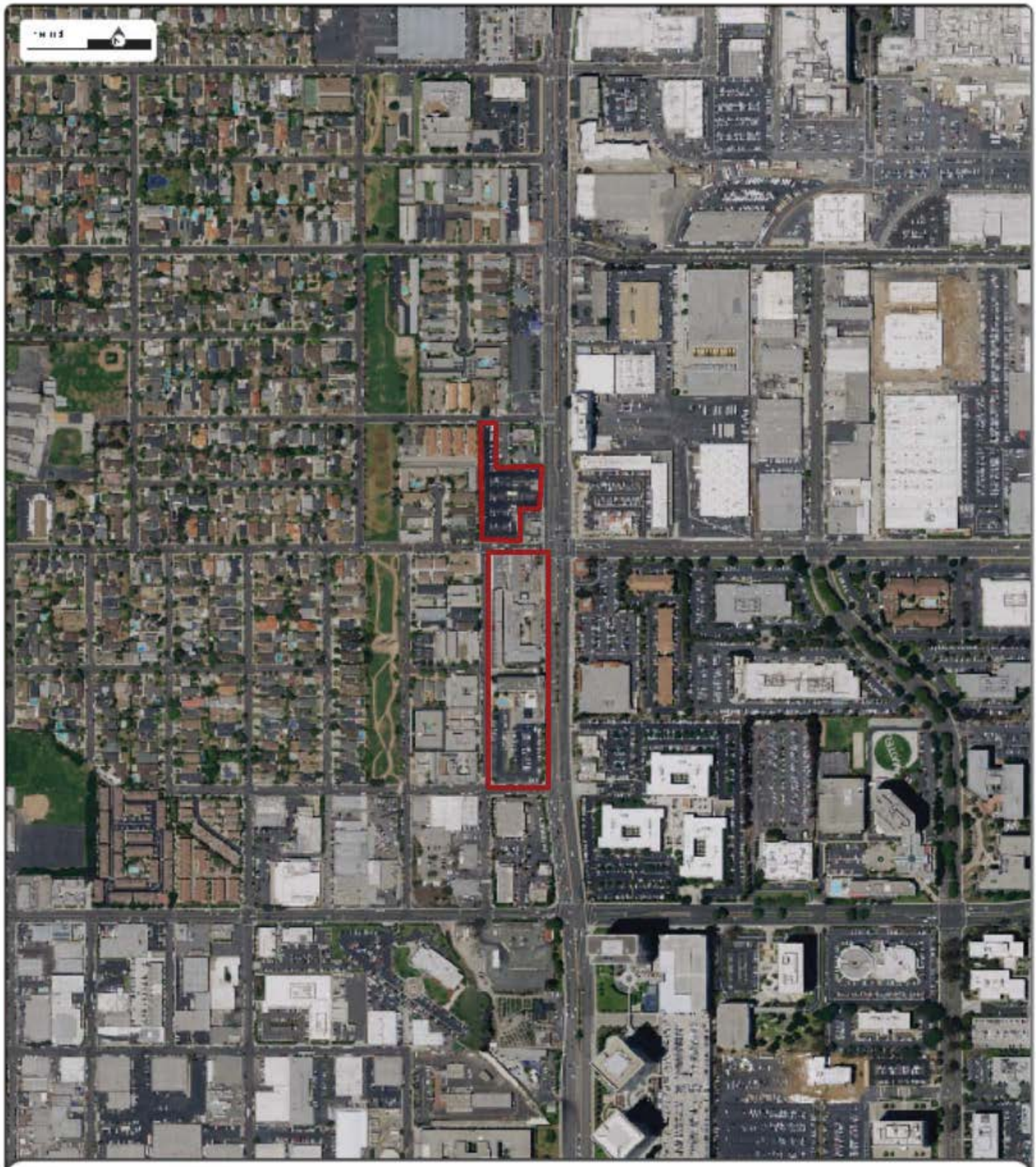

Date: **2016**
Source: **NAIP**
Scale: **1" to 500'**
Comments:

N

Subject: 475 & 525 North Sepulveda Boulevard Los Angeles CA
Approx Center: 33.92224 / -118.3987

emg
engineering | environmental | capital planning | project management

APPENDIX D:
QUESTIONNAIRES

PHASE I: KEY SITE MANAGER QUESTIONNAIRE

Name of person completing questionnaire:	**Mr. Eric Licas**
Association with property:	**Director of Engineering**
Length of association with property:	**18 years**
Are you a representative of the Owner?:	**No**
Phone Number:	**818.257.3858**
Property Name:	**Fairfield Inn, Aloft Hotel & El Segundo LAX**
EMG Project Number:	**124963.17R000-001.135**
Signature:	**Date:**

Directions: Please answer all questions to the best of your knowledge and in good faith. Mark the column corresponding to the appropriate response. Additional details necessary to explain any **yes or unknown responses** should be provided in the "Comments" column.

	QUESTION	RESPONSE			COMMENTS
		Y	N	Unk	
1	Are the Property or any adjoining properties currently or previously in industrial use?		✓		
2	Have the Property or adjoining properties currently or previously been used as a gasoline station, motor repair facility, commercial printing facility, dry cleaners, photo developing laboratory, junkyard or landfill, or as a waste treatment, storage, disposal, processing, or recycling facility?	✓			Adjacent gas station
3	Are there currently or previously any automotive or industrial batteries, pesticides, paints, or other chemicals in individual containers of greater than five gallons in volume or fifty gallons in the aggregate, stored on or used at the Property?	✓			Diesel fuel for generator
4	Are there currently or have there been previously any industrial drums (typically 55 gallon) or sacks of chemicals located on the Property?		✓		
5	Are there currently or previous any groundwater monitoring wells or other groundwater wells (i.e., potable drinking water wells) located on the Property?		✓		
6	Are there currently or previously any pits, ponds, or lagoons located on the Property in connection with waste treatment or waste disposal?		✓		
7	Are there any significant areas of stained soil on the Property (currently or previously)?		✓		
8	Are there currently or previously any storage tanks (above or underground) located on the Property? If so, please indicate the material stored and if the tank is registered.	✓			AST for generator
9	Are there currently or previously any vent pipes, fill pipes, or access ways indicating a fill pipe protruding from the ground on the Property or adjacent to any structure located on the Property?		✓		

	Question	Response			Comments
		Y	N	Unk	
10	Are there currently or previously any flooring, drains, or walls located at the Property that are stained by substances other than water or are emitting foul odors?		✓		
11	If the Property is served by a private well or non-public water system, have contaminants been identified in the well or system that exceed guidelines applicable to the water system? Has the well been designated as contaminated by any government environmental/health agency?		✓		
12	Have you been informed of the past existence of hazardous substances or petroleum products with respect to the Property or any facility located on the Property?		✓		
13	Have there been any environmental site assessments of the Property that indicated the presence of hazardous substances or petroleum products on, or contamination of, the Property or recommended further assessment of the Property?		✓		
14	Does the Property discharge waste water on or adjacent to the Property, other than storm water, into a storm water sewer system?		✓		
15	Have any hazardous substances or petroleum products, unidentified waste materials, tires, automotive or industrial batteries, or any other waste materials been dumped above grade, buried, and/or burned on the Property?		✓		
16	Is there a transformer, capacitor, or any hydraulic equipment for which there are any records indicating the presence of PCBs?		✓		
17	Is there now or has there ever been any asbestos-containing materials (ACM), in any application, on the Property?	✓			Some removed during renovations
18	Has there ever been any asbestos-containing materials testing conducted on the Property?	✓			
19	Is there an Asbestos Operations and Maintenance (O&M) program in place at the Property?		✓		
20	Is there now or has there ever been any lead-based paint (LBP) applications on the Property?		✓		
21	Has there ever been lead-based paint testing conducted on the Property?		✓		
22	Is there a Lead Paint Operations and Maintenance (O&M) Program in place at the Property?		✓		
23	Has the water at the Property ever been tested for lead?		✓		
24	Has radon testing ever been conducted at the Property?		✓		
25	Has any part of the Property ever contained visible mold growth?		✓		
26	Has there ever been any sort of Indoor Air Quality (IAQ) or mold testing conducted in the building(s)?		✓		
27	Is there a Mold Operations and Maintenance (O&M) program in place at the Property?		✓		

	Question	Response			Comments
		Y	N	Unk	
28	Are there any other Operations and Maintenance (O&M) programs in place that we should be made aware of? If so, please provide details.		✓		
29	Has fill dirt been brought onto the Property which originated from a contaminated site or is of an unknown origin?		✓		
30	Is the Property or any portion of the Property located or involved in any environmentally sensitive areas (i.e., wetlands, coastal barrier resource areas, coastal barrier improvement act areas, flood plains, endangered species)?		✓		
31	Have you been informed of the past existence of environmental violations with respect to the Property or any facility located on the Property?		✓		
32	Are there any environmental liens or governmental notification relating to past or current violations of environmental laws with respect to the Property or any facility located on the Property?		✓		
33	Are you aware of any pending, threatened, or past litigation relevant to hazardous substances of petroleum products in, on or from the Property?		✓		
34	Are you aware of any pending, threatened, or past administrative proceedings relevant to hazardous substances or petroleum products in, on, or from the Property?		✓		
35	Are you aware of any notices from any governmental entity regarding any possible violation or environmental laws or possible liability relating to hazardous substances or petroleum products?		✓		

Summarize historical Property use (when was the Property developed with the current improvements, what modifications have taken place, what was the Property used for prior to its current use)	Originally constructed as a hotel

On the day of the site visit, provide EMG's Field Observer access to all of the available documents listed below.

- Previous Environmental Site Assessment and Compliance Audit reports
- Site plans, ALTA surveys, etc.
- Asbestos, Lead Based Paint, Mold Operations and Maintenance Programs (O&Ms)
- Environmental permits, including registrations for aboveground and underground storage tanks and registrations for underground injection systems
- Material Safety Data Sheets
- Hazardous waste generator notices or reports
- Community Right-to-Know Plan, Risk Assessments, Safety plans, SPCC plans, FRP Plans, etc.
- Reports regarding hydrogeological conditions on the Property or adjoining properties
- Notices from government agencies regarding past or current violations of environmental laws
- Environmental liens and recorded Activity and Use Limitations
- Geotechnical surveys

engineering | environmental | capital planning | project management

ASTM E1527-13 USER QUESTIONNAIRE
PHASE I ENVIRONMENTAL SITE ASSESSMENT

EMG has been retained to conduct a Phase I Environmental Site Assessment (ESA) on your behalf as contracted in EMG Project #112427.15P. The Phase I ESA will involve site observations, interviews, and a review of available documentation. To ensure the success of the assessment, and in accordance with the ASTM E1527-13 Scope of Work, we are required to ask the following questions to the User of the report seeking to fulfill the User Requirements of the Standard. Please complete and return this questionnaire to Courtney Bartlett via email at cbartlett@emgcorp.com or via fax at 410-785-6220 (within two days of receipt).

Date: _____

Company name: _____

Property Name/Street Address: _____

Property City/State/Zip: _____

Name of person completing questionnaire: _____ **Phone Number:** _____

Role/Title: _____ **Fax Number:** _____

Length of association with property: _____ **E-mail address:** _____

Please check one: **User:** ☐ **User Representative:** ☐

Signature: _____

Directions: Please answer all questions to the best of your knowledge and in good faith. Mark the column corresponding to the appropriate response. Additional details necessary to explain any yes or unknown responses should be provided in the "Comments" column. Note: *U* indicates *"Unknown", NR* indicates *"No Response"* and *"N/A"* indicates not applicable.

	QUESTION	RESPONSE				COMMENTS
		Y	N	U	NR	
1	Are you aware of any pending, threatened, or past litigation relevant to hazardous substances or petroleum products in, on, or from the property?	☐	☐	☐	☐	
2	Are you aware of any pending, threatened, or past administrative proceedings relevant to hazardous substances or petroleum products in, on or from the property?	☐	☐	☐	☐	
3	Are you aware of any notices from any governmental entity regarding any possible violation of environmental laws or possible liability relating to hazardous substances or petroleum products?	☐	☐	☐	☐	

engineering | environmental | capital planning | project management

	QUESTION		RESPONSE				COMMENTS
			Y	N	U	NR	
4	Are you aware of any environmental cleanup liens against the property that are filed or recorded under federal, tribal, state or local law?		☐	☐	☐	☐	
5	Are you aware of any Activity and Use Limitations, such as engineering controls, land use restrictions or institutional controls that are in place at the site and/or have been filed or recorded in a registry under federal, tribal, state or local law?		☐	☐	☐	☐	
6	As the user of this ESA do you have any specialized knowledge or experience related to the property or nearby properties? For example, are you involved in the same line of business as the current or former occupants of the property or an adjoining property so that you would have specialized knowledge of the chemicals and processes used by this type of business?		☐	☐	☐	☐	
7	Does the purchase price being paid for this property reasonably reflect the fair market value of the property? If you conclude that there is a difference, have you considered whether the lower purchase price is because contamination is known or believed to be present at the property?		☐	☐	☐	☐	
8	Are you aware of commonly known or reasonably ascertainable information about the property that would help the environmental professional to identify conditions indicative of releases or threatened releases? For example, as user		☐	☐	☐	☐	
	8 (a)	Do you know the past uses of the property?	☐	☐	☐	☐	
	8 (b)	Do you know of specific chemicals that are present or once were present at the property?	☐	☐	☐	☐	
	8 (c)	Do you know of spills or other chemical releases that have taken place at the property?	☐	☐	☐	☐	
	8 (d)	Do you know of any environmental cleanups that have taken place at the property?	☐	☐	☐	☐	
9	As the user of this ESA, based on your knowledge and experience related to the property are there any obvious indicators that point to the presence or likely presence of contamination at the property?		☐	☐	☐	☐	

If you have access to any of the following helpful documents, please indicate them below and then send them to EMG via standard mail or e-mail along with this questionnaire. Mailing address: 10461 Mill Run Circle, Suite 1100, Owings Mills, MD 21117

Helpful Documents to be forwarded EMG:

☐ Environmental site assessment reports (i.e., Phase I, Phase II, tank testing results, radon, lead paint, or asbestos testing, etc.)

☐ Environmental compliance audit reports; risk assessments; and recorded Activity and Use Limitations (AULs)

☐ Environmental permits (i.e., solid waste disposal, hazardous waste disposal, wastewater, NPDES, underground injection, etc.)

☐ Registrations for underground storage tanks (USTs) and aboveground storage tanks (ASTs)

- ☐ Registrations for underground injection systems
- ☐ Material safety data sheets
- ☐ Community right-to-know plan
- ☐ Safety plans; preparedness and prevention plans; spill prevention, countermeasure, and control plans, etc
- ☐ Reports regarding hydrogeological or geotechnical conditions on the property and surrounding area
- ☐ Notices/correspondence from any agency relating to past/current violations of environmental laws, or liens encumbering the property
- ☐ Hazardous waste generator notices or reports
- ☐ Other:

engineering | environmental | capital planning | project management

ASTM E1527-13 OWNER QUESTIONNAIRE
PHASE I ENVIRONMENTAL SITE ASSESSMENT

EMG has been retained to conduct a Phase I Environmental Site Assessment (ESA) on your property as contracted in EMG Project #112427.15P. The Phase I ESA will involve site observations, interviews, and a review of available documentation. To ensure the success of the assessment, and in accordance with the ASTM E1527-13 Scope of Work, we are required to ask the following questions to the Owner or Owner representative. Please complete and return this questionnaire to Courtney Bartlett via email at cbartlett@emgcorp.com or via fax at 410-785-6220 (within two days of receipt).

Date: _____

Company name: _____

Property Name/Street Address: _____

Property City/State/Zip: _____

Name of person completing questionnaire: _____ **Phone Number:** _____

Role/Title: _____ **Fax Number:** _____

Length of association with property: _____ **E-mail address:** _____

Please check one: **Owner:** ☐ **Owner Representative:** ☐

Signature: _____

Directions: Please answer all questions to the best of your knowledge and in good faith. Mark the column corresponding to the appropriate response. Additional details necessary to explain any yes or unknown responses should be provided in the "Comments" column. Note: *U* indicates *"Unknown", NR* indicates *"No Response"* and *"N/A"* indicates not applicable.

	QUESTION	RESPONSE				COMMENTS
		Y	N	U	NR	
1	Are you aware of any pending, threatened, or past litigation relevant to hazardous substances or petroleum products in, on, or from the property?	☐	☐	☐	☐	
2	Are you aware of any pending, threatened, or past administrative proceedings relevant to hazardous substances or petroleum products in, on or from the property?	☐	☐	☐	☐	
3	Are you aware of any notices from any governmental entity regarding any possible violation of environmental laws or possible liability relating to hazardous substances or petroleum products?	☐	☐	☐	☐	

Interviews with Owners and Occupants: Section 10 of the ASTM E1527-13 Standard recommends that in addition to the three specific questions above, the Environmental Professional shall attempt to interview owners, operators, and occupants of the property to obtain information indicating recognized environmental conditions in connection with the property. As such, EMG is providing a Pre-Survey Questionnaire under separate cover to the Key Site Manager or other site representative as designated by either the current owner or the intended User of the assessment data.

engineering | environmental | capital planning | project management

If you have access to any of the following helpful documents, please indicate them below and then send them to EMG via standard mail or e-mail along with this questionnaire. Mailing address: 10461 Mill Run Circle, Suite 1100, Owings Mills, MD 21117

Helpful Documents to be forwarded EMG:

- ☐ Environmental site assessment reports (i.e., Phase I, Phase II, tank testing results, radon, lead paint, or asbestos testing, etc.)
- ☐ Environmental compliance audit reports; risk assessments; and recorded Activity and Use Limitations (AULs)
- ☐ Environmental permits (i.e., solid waste disposal, hazardous waste disposal, wastewater, NPDES, underground injection, etc.)
- ☐ Registrations for underground storage tanks (USTs) and aboveground storage tanks (ASTs)
- ☐ Registrations for underground injection systems
- ☐ Material safety data sheets
- ☐ Community right-to-know plan
- ☐ Safety plans; preparedness and prevention plans; spill prevention, countermeasure, and control plans, etc
- ☐ Reports regarding hydrogeological or geotechnical conditions on the property and surrounding area
- ☐ Notices/correspondence from any agency relating to past/current violations of environmental laws, or liens encumbering the property
- ☐ Hazardous waste generator notices or reports
- ☐ Other:

APPENDIX E:
LABORATORY ANALYTICAL RESULTS

NO DOCUMENTS ASSOCIATED WITH THIS APPENDIX

APPENDIX F:
SUPPORTING DOCUMENTATION

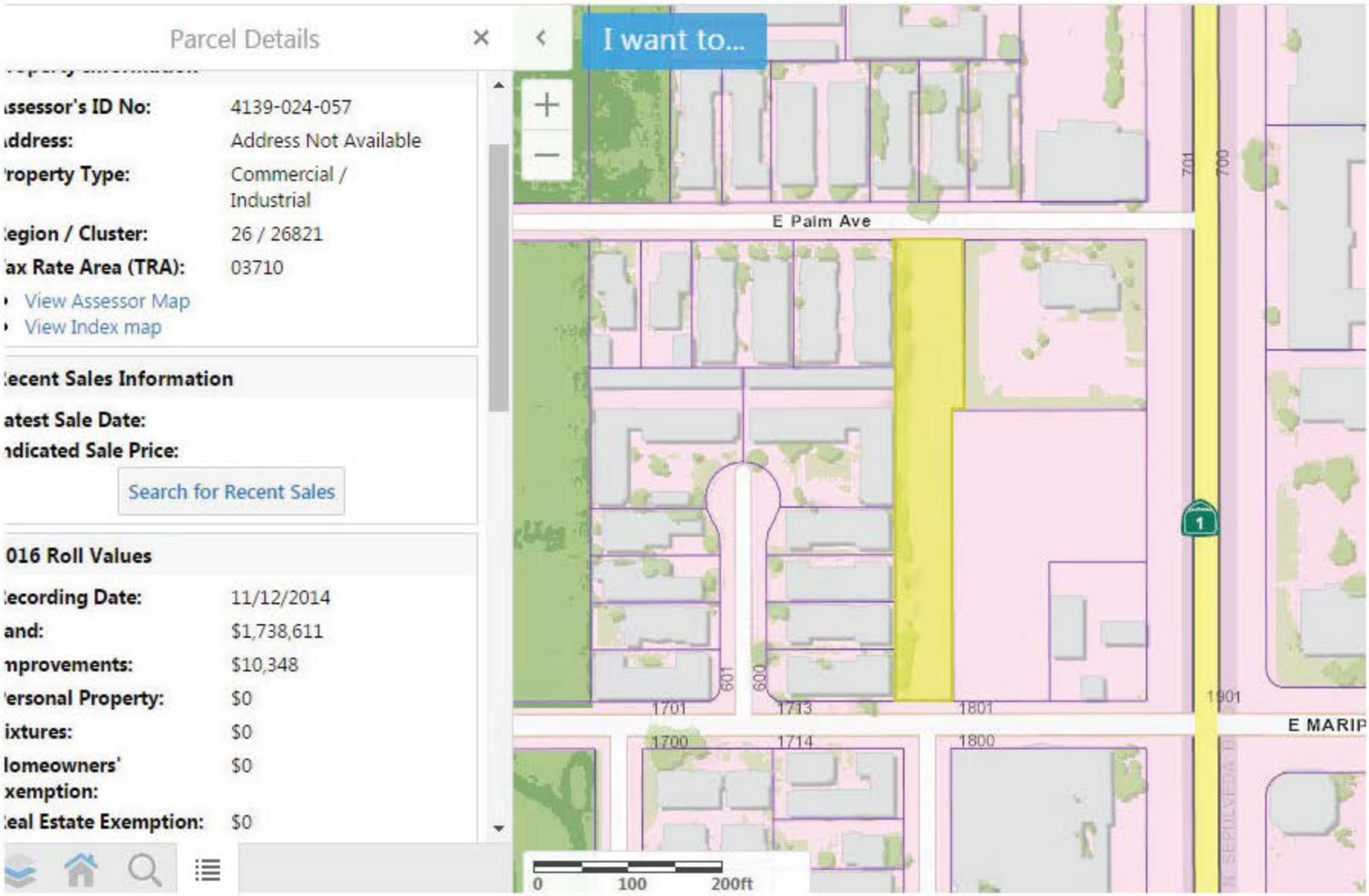
Parcel Details
I want to...
ssessor's ID No: 4139-024-057
ddress: Address Not Available
roperty Type: Commercial / Industrial
egion / Cluster: 26 / 26821
ax Rate Area (TRA): 03710
View Assessor Map
View Index map
ecent Sales Information
atest Sale Date:
ndicated Sale Price:
Search for Recent Sales
016 Roll Values
ecording Date: 11/12/2014
and: $1,738,611
nprovements: $10,348
ersonal Property: $0
ixtures: $0
lomeowners' xemption: $0
eal Estate Exemption: $0
E Palm Ave
E MARIP
1701
1713
1801
1700
1714
1800
1901
601
600
701
700
1
0
100
200ft

Assessor's ID No:	4139-024-058
Address:	Address Not Available
Property Type:	Commercial / Industrial
Region / Cluster:	26 / 26821
Tax Rate Area (TRA):	03710

- View Assessor Map
- View Index map

Recent Sales Information

Latest Sale Date:

Indicated Sale Price:

Search for Recent Sales

2016 Roll Values

Recording Date:	11/12/2014
Land:	$3,301,289
Improvements:	$10,348
Personal Property:	$0
Fixtures:	$0
Homeowners' Exemption:	$0
Real Estate Exemption:	$0

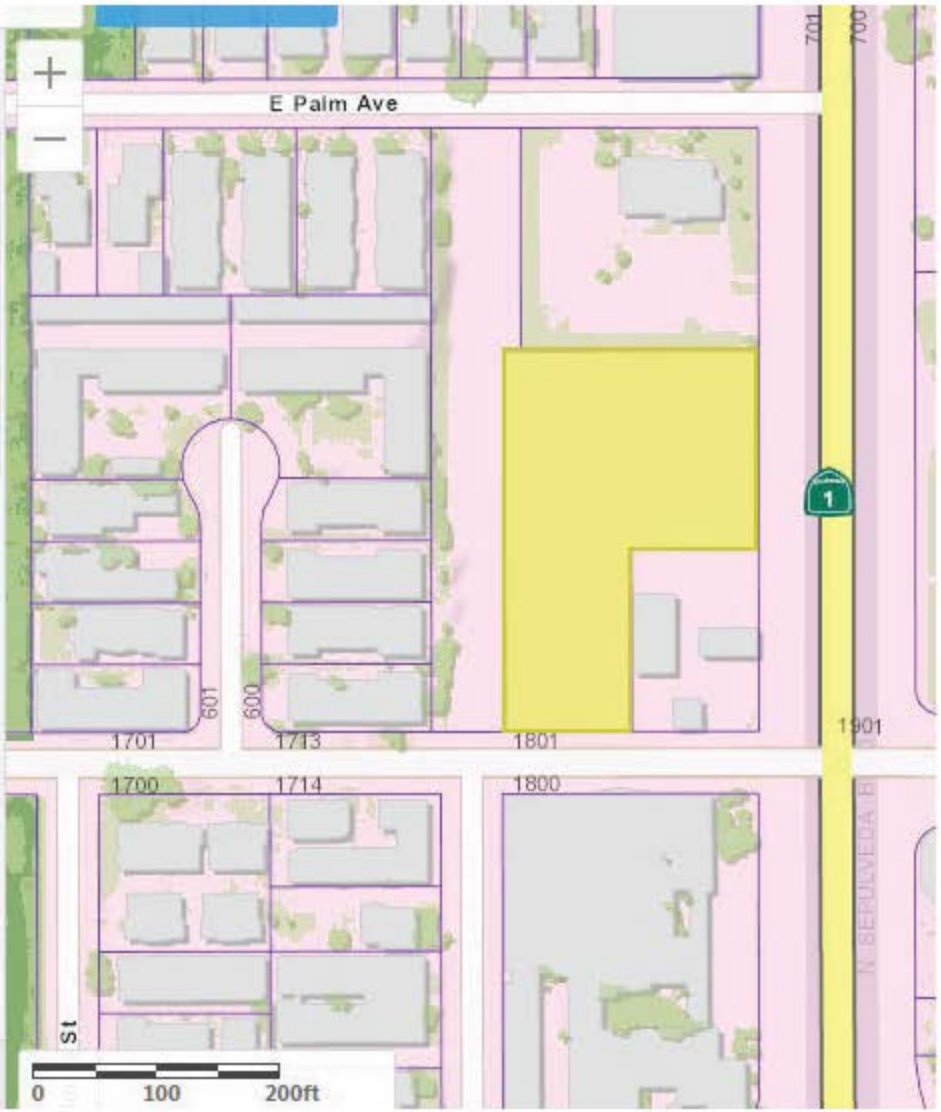

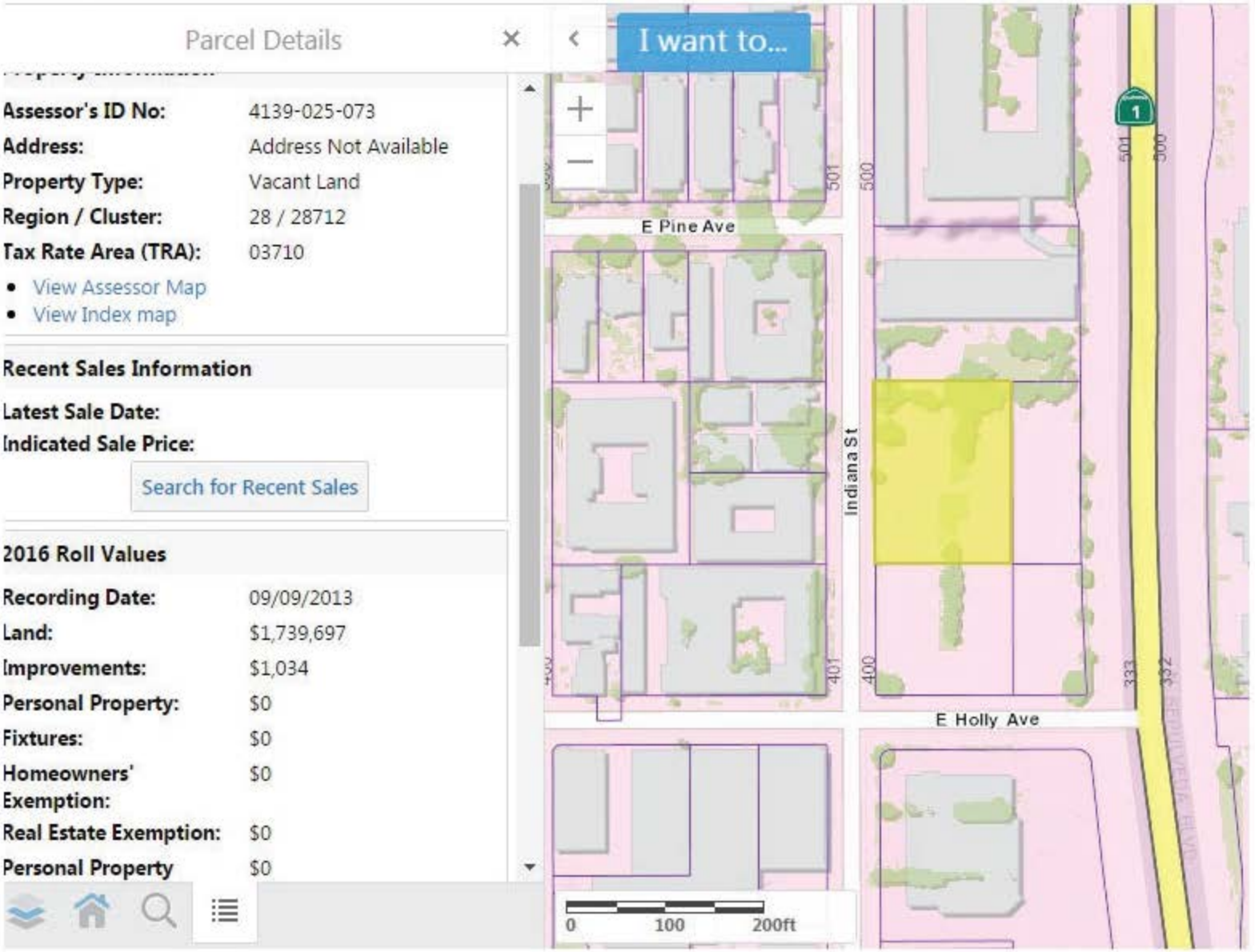
Parcel Details
I want to...
Assessor's ID No: 4139-025-073
Address: Address Not Available
Property Type: Vacant Land
Region / Cluster: 28 / 28712
Tax Rate Area (TRA): 03710
View Assessor Map
View Index map
Recent Sales Information
Latest Sale Date:
Indicated Sale Price:
Search for Recent Sales
2016 Roll Values
Recording Date: 09/09/2013
Land: $1,739,697
Improvements: $1,034
Personal Property: $0
Fixtures: $0
Homeowners' Exemption: $0
Real Estate Exemption: $0
Personal Property $0
E Pine Ave
Indiana St
E Holly Ave
501
500
401
400
333
332
1
0
100
200ft

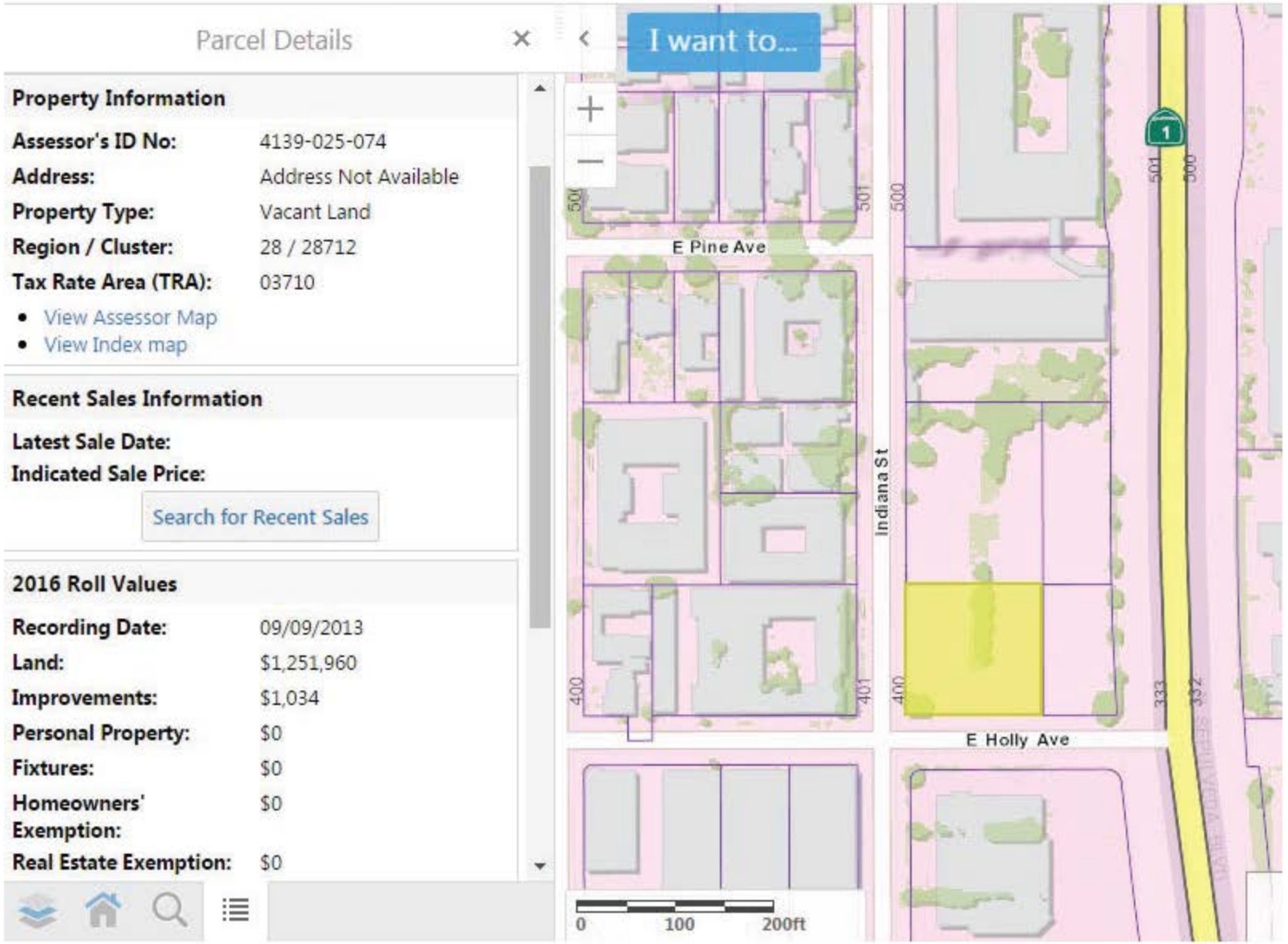
Parcel Details
I want to...
Property Information
Assessor's ID No: 4139-025-074
Address: Address Not Available
Property Type: Vacant Land
Region / Cluster: 28 / 28712
Tax Rate Area (TRA): 03710
View Assessor Map
View Index map
Recent Sales Information
Latest Sale Date:
Indicated Sale Price:
Search for Recent Sales
2016 Roll Values
Recording Date: 09/09/2013
Land: $1,251,960
Improvements: $1,034
Personal Property: $0
Fixtures: $0
Homeowners' Exemption: $0
Real Estate Exemption: $0
E Pine Ave
Indiana St
E Holly Ave
0
100
200ft

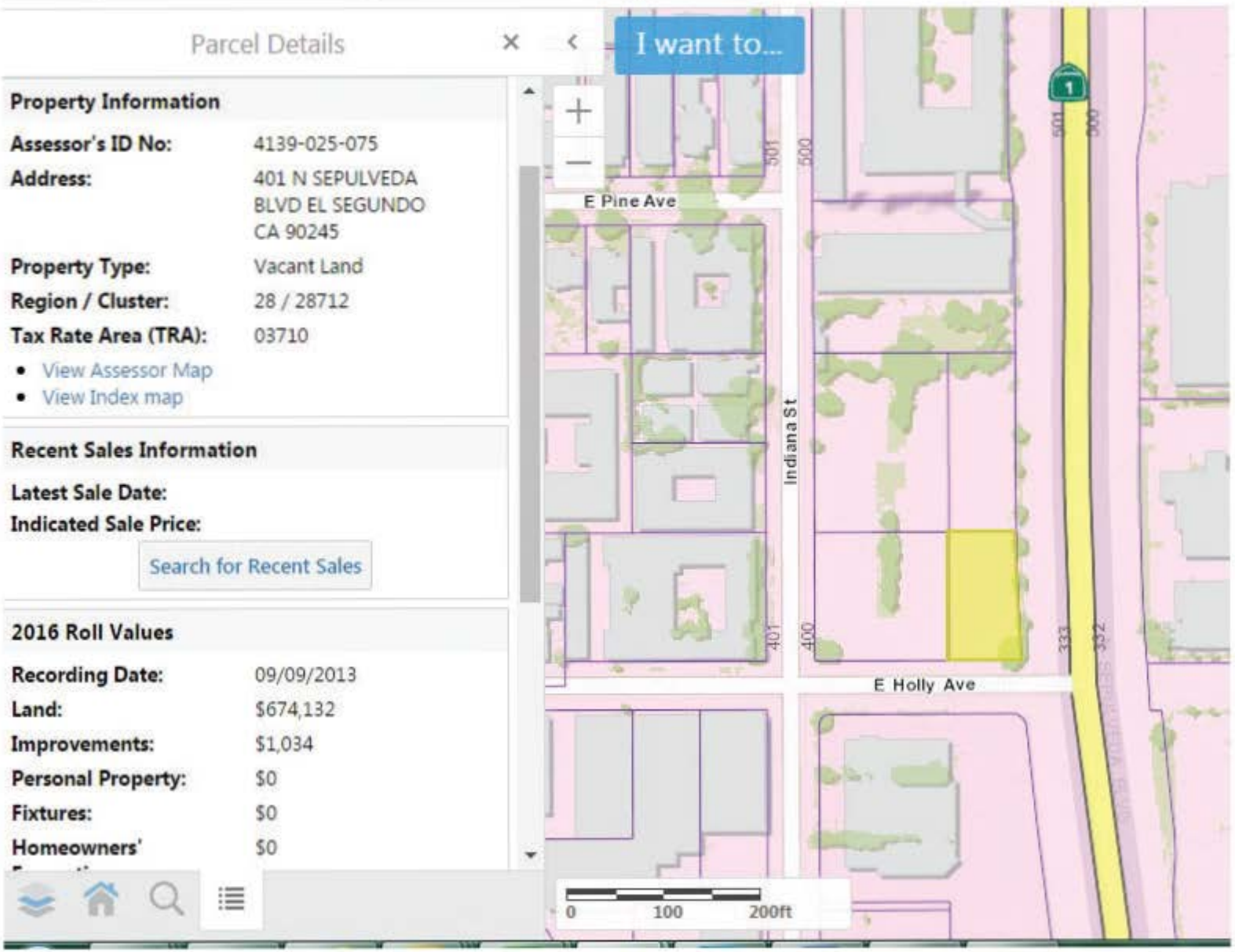
Parcel Details
I want to...
Property Information
Assessor's ID No: 4139-025-075
Address: 401 N SEPULVEDA BLVD EL SEGUNDO CA 90245
Property Type: Vacant Land
Region / Cluster: 28 / 28712
Tax Rate Area (TRA): 03710
View Assessor Map
View Index map
Recent Sales Information
Latest Sale Date:
Indicated Sale Price:
Search for Recent Sales
2016 Roll Values
Recording Date: 09/09/2013
Land: $674,132
Improvements: $1,034
Personal Property: $0
Fixtures: $0
Homeowners'
E Pine Ave
Indiana St
E Holly Ave
501
500
401
400
333
332
1
0
100
200ft

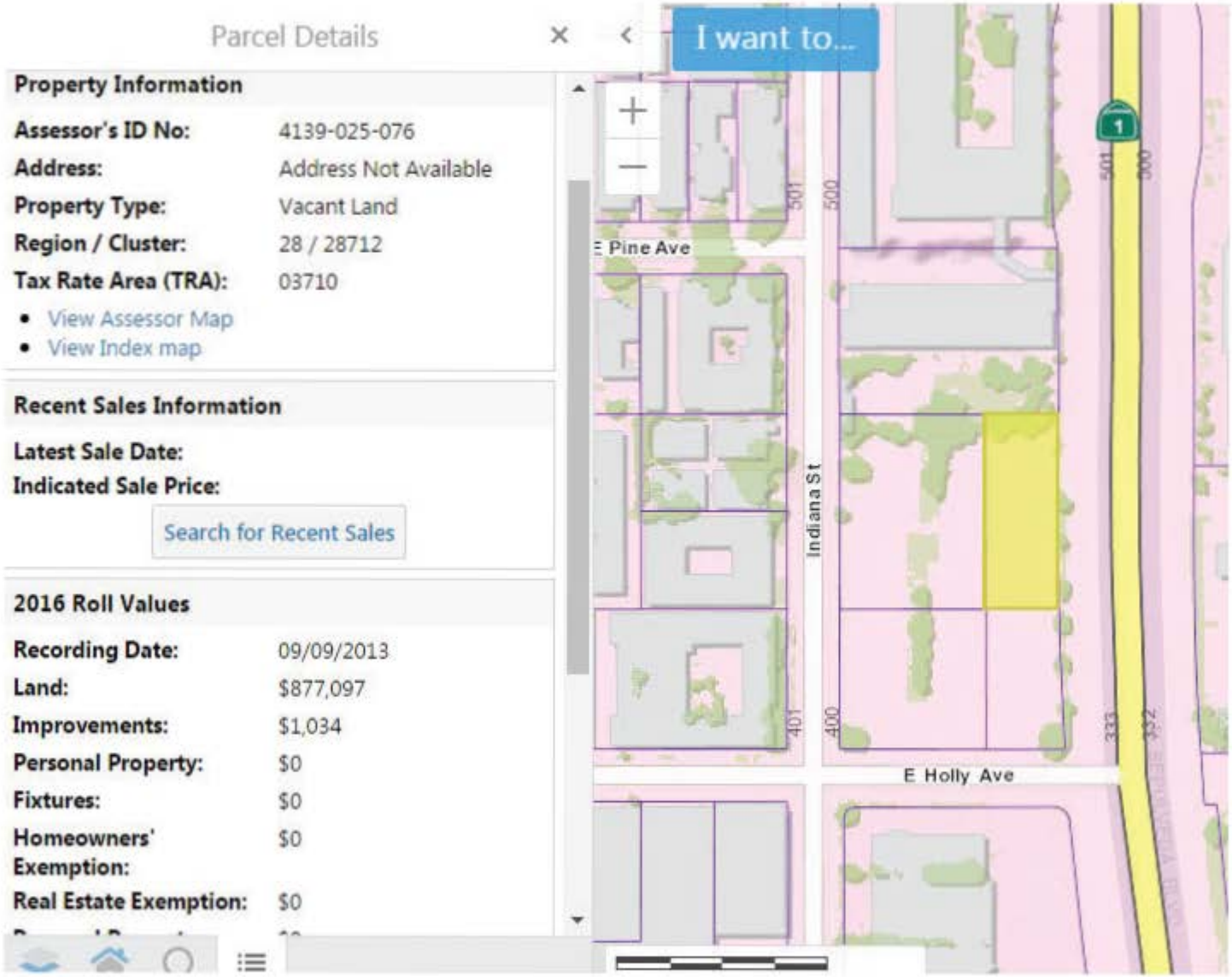
Parcel Details
I want to...
Property Information
Assessor's ID No: 4139-025-076
Address: Address Not Available
Property Type: Vacant Land
Region / Cluster: 28 / 28712
Tax Rate Area (TRA): 03710
View Assessor Map
View Index map
Recent Sales Information
Latest Sale Date:
Indicated Sale Price:
Search for Recent Sales
2016 Roll Values
Recording Date: 09/09/2013
Land: $877,097
Improvements: $1,034
Personal Property: $0
Fixtures: $0
Homeowners' Exemption: $0
Real Estate Exemption: $0
E Pine Ave
Indiana St
E Holly Ave
501
500
401
400
333
332
1

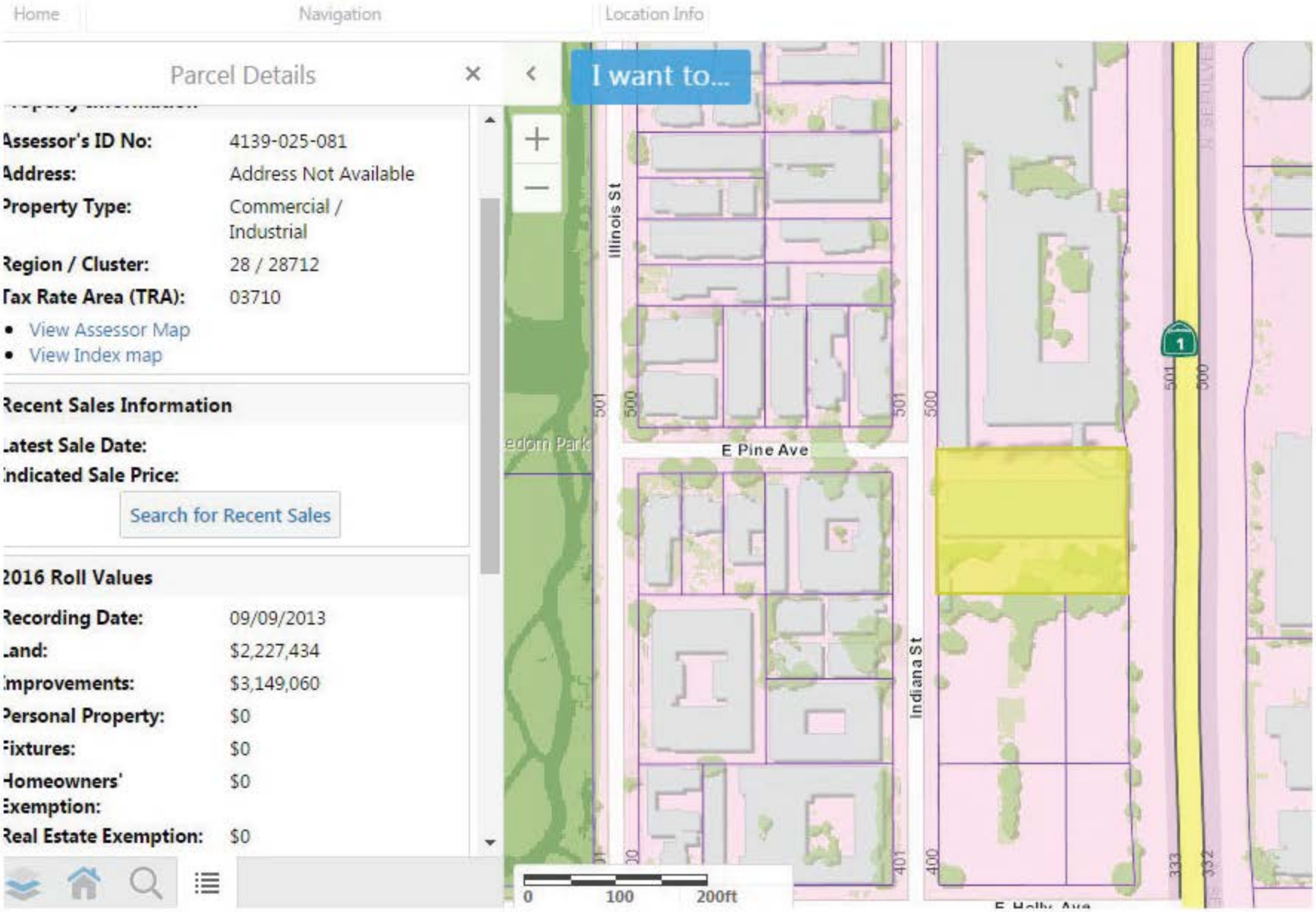
Home
Navigation
Location Info
Parcel Details
I want to...
Assessor's ID No: 4139-025-081
Address: Address Not Available
Property Type: Commercial / Industrial
Region / Cluster: 28 / 28712
Tax Rate Area (TRA): 03710
View Assessor Map
View Index map
Recent Sales Information
Latest Sale Date:
Indicated Sale Price:
Search for Recent Sales
2016 Roll Values
Recording Date: 09/09/2013
Land: $2,227,434
Improvements: $3,149,060
Personal Property: $0
Fixtures: $0
Homeowners' Exemption: $0
Real Estate Exemption: $0
Illinois St
E Pine Ave
Indiana St
0
100
200ft

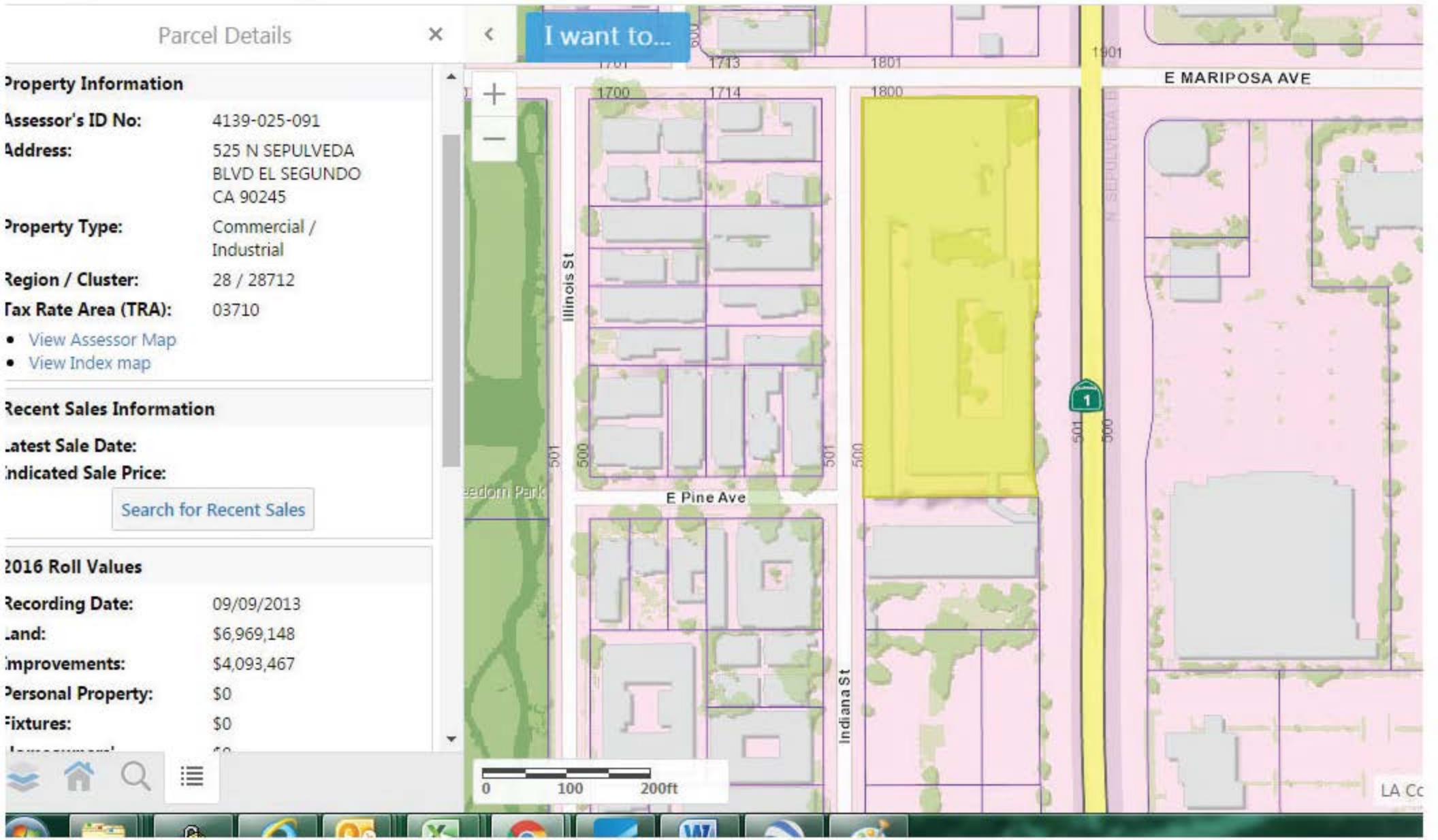
Parcel Details
I want to...
Property Information
Assessor's ID No: 4139-025-091
Address: 525 N SEPULVEDA BLVD EL SEGUNDO CA 90245
Property Type: Commercial / Industrial
Region / Cluster: 28 / 28712
Tax Rate Area (TRA): 03710
View Assessor Map
View Index map
Recent Sales Information
Latest Sale Date:
Indicated Sale Price:
Search for Recent Sales
2016 Roll Values
Recording Date: 09/09/2013
Land: $6,969,148
Improvements: $4,093,467
Personal Property: $0
Fixtures: $0
E MARIPOSA AVE
E Pine Ave
Illinois St
Indiana St
1700
1714
1713
1801
1800
1901
501
500
0
100
200ft

ENVIRONMENTAL RISK INFORMATION SERVICES

FIRE INSURANCE MAP RESEARCH RESULTS

Date: 2/22/2017

Order Number: 20170222217

475 & 525 North Sepulveda Boulevard, Los Angeles, CA, 90049.

ERIS has searched our in-house collection of Fire Insurance Maps for the address at:
475 & 525 North Sepulveda Boulevard, Los Angeles, CA, 90049.

Please note that no information was found for your site or adjacent properties.

If you have any questions regarding the enclosed information, please do not hesitate to contact us.

Individual Fire Insurance Maps for the subject property and/or adjacent sites are included with the ERIS environmental database report to be used for research purposes only and cannot be resold for any other commercial uses other than for use in a Phase I environmental assessment.

Address: 38 Lesmill Rd Unit 2, Toronto, ON M3B 2T5
Phone: 1-866-517-5204
info@erisinfo.com • www.erisinfo.com

00518 B

APPLICATION FOR CLOSURE
HAZARDOUS MATERIALS UNDERGROUND STORAGE
COUNTY OF LOS ANGELES
DEPARTMENT OF PUBLIC WORKS SANITATION DIVISION
550 SOUTH VERMONT LOS ANGELES, CALIFORNIA 90020

OWNER:
NAME Overton, Moore & Associates
ADDRESS 1299 Artesia Blvd. CITY Carson STATE CA ZIP 90746

FACILITY:
NAME Hertz Renta-Car
SITE ADDRESS 540 N Sepulveda CITY El Segundo ZIP 90245
MAILING ADDRESS 1299 Artesia Blvd CITY Carson STATE CA ZIP 90746
CONTACT PERSON Dave Calhoun TITLE Purchasing Agent PHONE 213-321-5100

CLOSURE REQUESTED:
- ☐ TEMPORARY (REFER TO CONDITIONS A AND B ON BACK OF THIS FORM)
  EFFECTIVE DATE OF CLOSURE _____
  DATE OPERATION WILL RESUME _____
- ☑ PERMANENT, TANK(S) REMOVAL DISPOSAL DESTINATION Port of Los Angeles.
  (REFER TO CONDITIONS A AND C ON BACK OF THIS FORM)
- ☐ PERMANENT, TANK(S) IN PLACE
  (REFER TO CONDITIONS A AND D ON BACK OF THIS FORM)

TANK(S) DESCRIPTION: (ATTACH ADDITIONAL LIST IF NECESSARY.)

TANK NO.	MATERIAL	AGE (YEARS)	CAPACITY (GAL)	MATERIALS STORED (PAST AND PRESENT)
1			10,000	Gasoline
2			5000	Gasoline

	YES	NO
HAS ANY UNAUTHORIZED DISCHARGE EVER OCCURRED AT THIS SITE?	☐	☑
HAVE STRUCTURAL REPAIRS EVER BEEN MADE ON THESE TANKS?	☐	☑
WILL NEW UNDERGROUND TANKS BE INSTALLED FOLLOWING CLOSURE?	☐	☑
WILL ANY WELLS, INCLUDING MONITORING WELLS, BE ABANDONED?	☐	☑

IF THE RESPONSE TO ANY OF THE ABOVE QUESTIONS IS YES, ATTACH EXPLANATION.

BY SIGNATURE BELOW THE APPLICANT CERTIFIES THAT HE/SHE HAS READ AND UNDERSTANDS THE CONDITIONS ON THE REVERSE SIDE OF THIS FORM AND THAT THE STATEMENTS AND DISCLOSURES ABOVE ARE TRUE AND CORRECT.

APPLICANT'S SIGNATURE _____ DATE 2-18-85
OWNER ☐ OPERATOR ☐ CONTRACTOR Aman Bros. Inc.
STATE LICENSE NO. 230399 A

TO BE COMPLETED BY THE COUNTY ENGINEER

BY SIGNATURE BELOW APPLICANT IS GRANTED APPROVAL TO PROCEED WITH THE CLOSURE.

FEE COLLECTED $ 26.00
PERMIT NO 0000518B
FILE NO 009105 R/C 2N

Stanley L Berger DATE 2-19-85
TO ARRANGE FOR AN INSPECTION, TELEPHONE 534-4862

COUNTY OF LOS ANGELES
DEPARTMENT OF COUNTY ENGINEER
PROJECT PLANNING AND POLLUTION CONTROL DIVISION

518B

INSPECTOR'S REPORT

TO: Nicholas Agboba DATE: March 12, 1985

FROM: Robert Hartley FILE: I-9105-2N

INDUSTRY: Hazardous Underground Tank Removal
540 No Sepulveda, Elsegundo

REPORT: Company Name: Hertz Rentals
Contact: unknown Phone: 686-1994
Removal Company: Amen Bros Inc.
Address: 514 E. Edna pl., Covina
Contact: Mr. steve Aman Phone: 686-1994
Fire Inspector: Unknown Phone: N/c
Tanks:

Number	Gallonage	Type	content	Holes
one	10,000	steel	gasoline	None
one	5,000	steel	gasoline	None.

Soil Conditions:
Type Soil: silt Soil Discolorations: None
Soil Contamination: None Soil Moisture: Dry
Soil Odor: None

Remarks. Closure Permit # 518B.
Charges - Two Inspections - three Hours.

761550L-15-CE 658-2-70

APPENDIX G:
HISTORICAL ENVIRONMENTAL DOCUMENTS

Asbestos Sampling Report

Hacienda Hotel

525 N Sepulveda Boulevard
El Segundo, California

EBI Project No. 11131368

May 1, 2013



Prepared for:

Rubicon Holdings LLC
29 Willowmere Avenue
Riverside, Connecticut 06878

Prepared by:

EBI Consulting
environmental | engineering | due diligence

EBI Consulting
environmental | engineering | due diligence

21 B Street
Burlington, MA 01803
Tel: (781) 273-2500
Fax: (781) 273-3311
www.ebiconsulting.com

May 1, 2013

Mr. Marc Gordon
Managing Director
Rubicon Holdings LLC
29 Willowmere Avenue
Riverside, Connecticut 06878

Re: Asbestos Sampling Report
Hacienda Hotel
525 N Sepulveda Boulevard, El Segundo, California 90245
EBI Project No. 11131368

Dear Mr. Gordon:

As requested by Rubicon Holdings LLC, Envirobusiness, Inc. (dba EBI Consulting hereinafter "EBI") performed a comprehensive sampling for suspect asbestos-containing building materials (ACBMs) that are anticipated to be impacted by planned building renovation/demolition at the Hacienda Hotel located at 525 N Sepulveda Boulevard in El Segundo, California (the Subject Property).

BACKGROUND

The Subject Property is currently improved with a full-service hotel with 620 guestrooms, including one eight-story tower, one nine-story tower, one four-story tower, and a two-story food and beverage building. The Main Building has a partial basement. There are no other basements present beneath the existing structures. The existing improvements were reportedly constructed between 1959 and 1979.

SCOPE OF WORK

The asbestos sampling involved locating and assessing the condition of accessible suspect ACBMs using sampling and visual inspection techniques, to develop a report which identifies the extent of the materials present within the Subject Property buildings.

The asbestos sampling of the Subject Property was performed on March 20, 2013 through April 3, 2013 by Mr. Kurt Baumann and Mr. George Medina, EPA Accredited Asbestos Inspectors. Accessible areas of the interior of the building were inspected. The survey was conducted in accordance with Federal, State, and local, asbestos-industry standards for building renovation or demolition.

ASBESTOS INSPECTION

EBI conducted a comprehensive inspection for the presence of ACBMs at the Subject Property buildings. Each area observed was evaluated for the presence of building materials suspected of containing asbestos.

ACBMs are generally classified as friable or non-friable. Friable materials are those which can be crumbled, pulverized or reduced to powder by hand pressure or by normal use or maintenance emissions or can be expected to emit asbestos into the air.

Bulk samples of suspect ACBMs were analyzed by Environmental Hazards Services, LLC (EHS) of Richmond, Virginia using the approved polarized light microscopy with dispersion staining (PLM/DS) method. By using the PLM/DS method, a trained microscopist is able to identify and distinguish between asbestos group minerals and other fibrous materials such as cellulose (paper), mineral (rock), wood, or glass fiber. The quantity of each of these substances is estimated on a weight basis and recorded as a percent. Only the asbestos content, if any, is recorded in the bulk sample Report of Analysis. If a material contains greater than 1% asbestos, it is considered to be an ACM by EPA standards. In California, if a material contains greater than 0.10% asbestos it is considered to be an asbestos-containing construction (ACCM) material by CAL OSHA standards.

The following is a listing of types of suspect ACMs observed:

Four Story Main Building

- Various floor tiles and associated mastics
- Various floor leveling compounds
- Various linoleum flooring and mastics
- Various applications of ceramic tile grout
- Various types of thermal system insulation
- Various types of surfacing material
- Various gypsum board and associated joint compound applications
- Various applications of caulk
- Various ceiling tile types

F & B Building

- Various floor tiles and associated mastics
- Various floor leveling compounds
- Various cove bases and associated adhesives
- Carpet mastics
- Various applications of ceramic tile grout and adhesives
- Various types of thermal system insulation
- Various types of surfacing material
- Various gypsum board and associated joint compound applications
- Various applications of caulk
- Various ceiling tile types

South Tower

- Various floor tiles and associated mastics
- Various floor leveling compounds
- Various cove bases and associated adhesives
- Carpet mastics
- Various applications of ceramic tile grout and adhesives
- Various types of surfacing material
- Various gypsum board and associated joint compound applications
- Various applications of caulk
- Various ceiling tile types

West Tower

- Various floor tiles and associated mastics
- Various floor leveling compounds
- Carpet mastics
- Various applications of ceramic tile grout
- Various types of thermal system insulation
- Various types of surfacing material
- Various gypsum board and associated joint compound applications
- Various applications of caulk

The following table summarizes the ACBM identified during the sampling.

SUMMARY OF IDENTIFIED AND ASSUMED ACBMs							
FOUR STORY MAIN BUILDING							
HA No.	**Material Description**	**Material Locations**	**Asbestos Content**	**Friability**	**NESHAP Category**	**Condition**	**Approx. Quantity**
M-01	Black Mastic to Green 9"x9" Floor Tile	Engineers Offices	3%-4% Chrysotile	Non-Friable	Category I	Good	100 SF
M-01	Green 9"x9" Floor Tile	Engineers Offices	3% Chrysotile	Non-Friable	Category I	Good	100 SF
M-02	Black Mastic to White 12"x12" Floor Tile	Engineers Offices	3% Chrysotile	Non-Friable	Category I	Good	550 SF
M-03	White w/Gray Streaks 12"x12" Floor Tile	Housekeeping Office	3% Chrysotile	Non-Friable	Category I	Good	150 SF
M-05	White 9"x9" Floor Tile	Laundry Folding Area	3% Chrysotile	Non-Friable	Category I	Good	100 SF
M-06	Black 9"x9" Floor Tile	Laundry Folding Area	5% Chrysotile	Non-Friable	Category I	Good	200 SF
M-07	Gray w/Black Streaks 12"x12" Floor Tile	Penthouse Hall	2%-3% Chrysotile	Non-Friable	Category I	Good	75 SF
M-08	Brown w/ Black Specks 9"x9" Floor Tile	Penthouse Room 1	5% Chrysotile	Non-Friable	Category I	Good	150 SF
S-01	Acoustic Ceiling	Throughout	3% - 6% Chrysotile	Friable	RACM	Good	165,000 SF
S-02	Joint Compound	Throughout	2% Chrysotile	Friable	RACM	Good	320,000 SF
S-06	Textured Ceiling & Wall Compound	Suite 1503	Trace <1% Chrysotile	Friable	RACM	Good	1,000 SF*
TSI-02	Hard Pack Elbow To Fiberglass Pipe Insulation	Mechanical Room #2	6% Chrysotile 2% Amosite	Friable	RACM	Good	8 Elbows
-	Roofing Materials	Roof	Assumed	NA	NA	NA	NA
-	Fire Doors	Throughout	Assumed	NA	NA	NA	NA

SF = Square Feet
LF = Linear Feet
* = materials identified as trace (<1%) asbestos have to be treated as ACBM unless further analysis is conducted which proves otherwise.

SUMMARY OF IDENTIFIED AND ASSUMED ACMs							
F & B BUILDING							
HA No.	**Material Description**	**Material Locations**	**Asbestos Content**	**Friability**	**NESHAP Category**	**Condition**	**Approx. Quantity**
M-05	Black Mastic to Beige 12"x12" Floor Tile	2nd Floor, Sound Room	2% Chrysotile	Non-Friable	Category I	Good	100 SF
M-08	Brown 9"x9" Floor Tile	2nd Floor, Attic Old	3% Chrysotile	Non-Friable	Category I	Good	400 SF
S-02	Joint Compound	Throughout	2% Chrysotile	Friable	RACM	Good	100,000 SF

SUMMARY OF IDENTIFIED AND ASSUMED ACMS							
F & B BUILDING							
HA No.	**Material Description**	**Material Locations**	**Asbestos Content**	**Friability**	**NESHAP Category**	**Cond-ition**	**Approx. Quantity**
S-03	Spray on Fireproofing	Throughout	3% - 15% Chrysotile	Friable	RACM	Good	100,000 SF
S-04	Plaster	1st Floor, Kitchen, Dry Goods	Joint Comp - Trace <1% Chrysotile Base Coat - Trace <1% Tremolite / Actinolite	Friable	RACM	Good	1,000 SF*
S-05	Acoustic Ceiling	1st Floor, Bar & Dance Floor	2% - 3% Chrysotile	Friable	RACM	Good	10,000 SF
S-06	Acoustic Ceiling	2nd Floor, Attic	2% Chrysotile Trace <1% Tremolite / Actinolite	Friable	RACM	Good	400 SF
TSI-1	Hard Pack Elbows off Old Boiler	Basement, Boiler Room	25% - 55% Chrysotile 5% - 7% Amosite	Friable	RACM	Good	8 Elbows
-	Roofing Materials	Roof	Assumed	NA	NA	NA	NA
-	Fire Doors	Throughout	Assumed	NA	NA	NA	NA

SF = Square Feet
LF = Linear Feet
* = materials identified as trace (<1%) asbestos have to be treated as ACBM unless further analysis is conducted which proves otherwise.

SUMMARY OF IDENTIFIED AND ASSUMED ACMS							
WEST TOWER							
HA No.	**Material Description**	**Material Locations**	**Asbestos Content**	**Friability**	**NESHAP Category**	**Cond-ition**	**Approx. Quantity**
M-08	Pipe Wrap to Blue and White Painted Pipe Insulation	Penthouse	20% Chrysotile 45% Amosite	Friable	RACM	Good	250 SF
S-02	Joint Compound	Gypsum Board System in all Floors, Hallways and Rooms Throughout the Building	2% Chrysotile	Friable	RACM	Good	230,000 SF
S-02	Textured Ceiling Material Over Gypsum Board	Gypsum Board System in all Floors, Hallways and Entryway in Rooms Throughout the Building	Non-ACBM, Contaminated by the joint compound	Friable	RACM	Good	20,000 SF
S-04	Acoustic Popcorn	Throughout	10% - 12% Chrysotile	Friable	RACM	Good	60,000 SF
-	Roofing Materials	Roof	Assumed	NA	NA	NA	NA

SUMMARY OF IDENTIFIED AND ASSUMED ACMS							
WEST TOWER							
HA No.	Material Description	Material Locations	Asbestos Content	Friability	NESHAP Category	Cond-ition	Approx. Quantity
-	Fire Doors	Throughout	Assumed	NA	NA	NA	NA

SF = Square Feet
LF = Linear Feet

SUMMARY OF IDENTIFIED AND ASSUMED ACMS							
SOUTH TOWER							
HA No.	Material Description	Material Locations	Asbestos Content	Friability	NESHAP Category	Cond-ition	Approx. Quantity
-	Roofing Materials	Roof	Assumed	NA	NA	NA	NA
-	Fire Doors	Throughout	Assumed	NA	NA	NA	NA

SF = Square Feet
LF = Linear Feet

Based on the laboratory analytical results, 24 homogenous building materials were identified as ACBMs (>1% asbestos) or as having trace asbestos (<1%) which have to be treated as ACBM unless further analysis is conducted which proves otherwise. Photographs of representative ACBMs can be found in **Attachment A**. A complete sample table can be found in **Attachment B** which provides additional information regarding material descriptions, locations, and quantities. Laboratory results and Chain of Custody can be found in **Attachment C**.

EBI also identified suspect ACBM in the form of roofing materials and fire doors at the Subject Property. Sampling of these types of materials requires techniques that may be destructive to subject facilities and may void warranties. As such roofing materials and fire doors were not sampled and are assumed ACBM.

CONCLUSIONS AND RECOMMENDATIONS

Based upon the laboratory analyses, various materials at the Subject Property buildings have been identified as ACBM as described above. In addition, roofing materials and fire doors at the Subject Property are also assumed to be ACBM. Additional suspect ACBM may be present at the Subject Property in areas that were not accessed during the survey. If additional suspect ACBM is identified at the Subject Property, which is not identified in this report, they must be treated as asbestos-containing unless future sampling determines otherwise.

The identified and assumed ACBM are in good condition or inaccessible and may be managed in place. EBI recommends the development and implementation of an Asbestos Operations and Maintenance (O&M) Plan for the Subject Property. The O&M Plan should provide procedures and guidelines that, when used during facility cleaning, maintenance, and general operations, will minimize human exposure to asbestos fibers and minimize release of asbestos fibers to the environment.

In the event that renovation/demolition procedures are likely to disturb these materials, the ACBM must be removed in advance by a licensed asbestos contractor and disposed of appropriately in accordance with federal, state, and local regulations.

This document is not designed for bidding purposes. All quantities are estimated and should be confirmed prior to bidding on and/or performing abatement activities.

LIMITATIONS

This Report presents the findings of a limited investigation but does not constitute a complete determination of whether past or present owners or occupants of the Subject Property have been in compliance with all applicable local, state, and federal environmental regulations. The information contained herein is based on on-site observations and on a limited investigation involving site observations only. The investigative methods applied to this assessment are consistent with current industry standards for the performance of investigation within the limits of the scope of work, budget, and schedule. It should be noted that no conclusions can be drawn regarding the existence of conditions that were not addressed by the scope of work.

This assessment and Report were prepared by EBI solely for the use of Rubicon Holdings LLC, Rubicon B Hacienda LLC, and their lenders. Third party use of this Report is prohibited without the prior written consent of EBI and use thereof is at the risk of the user. The observations and results presented in this Report are believed to be representative of site conditions prevailing at the time of the assessment in the areas explored. Changes in site conditions or in the availability of information regarding past or current site conditions should be brought to EBI's attention so that they can be addressed and EBI's conclusions verified or modified as appropriate.

It has been a pleasure to prepare this *Report.* Please call Darrell Cheng at (516) 993-6077 or David Kennedy at (443) 528-2318 if you have any questions, comments, or if we can be of further assistance in any way.

Respectfully Submitted,

Darrell Cheng
Project Manager

David Kennedy
Program Manager

Attachment A: Photographs
Attachment B: Complete Asbestos Sample Table
Attachment C: Asbestos Laboratory Results and Chain of Custody
Attachment D: Certifications

ATTACHMENT A
PHOTOGRAPHS



1. ACBM green 9"x9" floor tile and associated black mastic on the right in the four-story main building. ACBM black mastic to white 12"x12" floor tile on the left. The white 12"x12" floor tile is non-ACBM.



2. ACBM white w/gray streaks 12"x12" floor tile in the four-story main building. The mastic is non-ACBM.



3. ACBM white 9”x9” floor tile in the four-story main building. The mastic is non-ACBM.



4. ACBM black 9”x9” floor tile in the four-story main building. The mastic is non-ACBM.



5. ACBM gray w/ black streaks 12”x12” floor tile in the four-story main building. The mastic is non-ACBM.



6. ACBM brown w/black specks 9”x9” floor tile in the four-story main building. The mastic is non-ACBM.



7. ACBM acoustic ceiling in the four-story main building.



8. ACBM joint compound on the gypsum board system in the four-story main building. The gypsum board and tape is non-ACBM.



9. ACBM hard pack elbow to fiberglass pipe insulation in the four-story main building.



10. ACBM black mastic to beige 12"x12" floor tile in the F & B building. The floor tile is non-ACBM.



11. ACBM brown 9"x9" floor tile in the F & B building. The mastic is non-ACBM



12. ACBM joint compound on the gypsum board system in the F & B building. The gypsum board and tape is non-ACBM.



13. ACBM spray on fireproofing in the F & B building.



14. ACBM plaster in the F & B building.



15. ACBM acoustic ceiling in the F & B building.



16. ACBM hard pack elbows off the old boiler in the F & B building.



17. ACBM pipe wrap to blue and white painted pipe insulation in the west tower.



18. ACBM joint compound on the gypsum board system in the west tower. The gypsum board and tape is non-ACBM.



19. ACBM joint compound and textured material over gypsum board on the gypsum board system in the west tower. The gypsum board and tape is non-ACBM.



20. ACBM acoustic popcorn in the west tower.

ATTACHMENT B
COMPLETE ASBESTOS SAMPLE TABLE

ASBESTOS SURVEY TABLE – FOUR STORY MAIN BUILDING						
HA No.	**Sample No.**	**Material Description**	**Material Locations**	**Asbestos Content**	**Friability**	**Condition**
M-01	**13-03-03069-1**	**Green 9"x9" Floor Tile and Black Mastic**	**Engineers Offices**	**Floor Tile - 3% Chrysotile Mastic - 3% Chrysotile**	**Non-Friable**	**Good**
M-01	**13-03-03069-2**	**Green 9"x9" Floor Tile and Black Mastic**	**Engineers Offices**	**Floor Tile - 3% Chrysotile Mastic - 4% Chrysotile**	**Non-Friable**	**Good**
M-01	**13-03-03069-3**	**Green 9"x9" Floor Tile and Black Mastic**	**Engineers Offices**	**Floor Tile - 3% Chrysotile Mastic - 4% Chrysotile**	**Non-Friable**	**Good**
M-02	**13-03-03069-4**	**White 12"x12" Floor Tile & Black Mastic**	**Engineers Offices**	**Floor Tile - ND Mastic - 3% Chrysotile**	**Non-Friable**	**Good**
M-02	**13-03-03069-5**	**White 12"x12" Floor Tile & Black Mastic**	**Engineers Offices**	**Floor Tile - ND Mastic - 3% Chrysotile**	**Non-Friable**	**Good**
M-02	**13-03-03069-6**	**White 12"x12" Floor Tile & Black Mastic**	**Engineers Offices**	**Floor Tile - ND Mastic - 3% Chrysotile**	**Non-Friable**	**Good**
M-03	**13-03-03069-10**	**White w/Gray Streaks 12"x12" Floor Tile & Mastic**	**Housekeeping Office**	**Floor Tile - 3% Chrysotile Mastic - ND**	**Non-Friable**	**Good**
M-03	**13-03-03069-11**	**White w/Gray Streaks 12"x12" Floor Tile & Mastic**	**Housekeeping Office**	**Floor Tile - 3% Chrysotile Mastic - ND**	**Non-Friable**	**Good**
M-03	**13-03-03069-12**	**White w/Gray Streaks 12"x12" Floor Tile & Mastic**	**Housekeeping Office**	**Floor Tile - 3% Chrysotile Mastic - ND**	**Non-Friable**	**Good**
M-04	13-03-03069-13	Yellow Diamond 12"x12" Floor Tile & Mastic	Housekeeping Office	ND	Non-Friable	Good
M-04	13-03-03069-14	Yellow Diamond 12"x12" Floor Tile & Mastic	Housekeeping Office	ND	Non-Friable	Good
M-04	13-03-03069-15	Yellow Diamond 12"x12" Floor Tile & Mastic	Housekeeping Office	ND	Non-Friable	Good

ASBESTOS SURVEY TABLE – FOUR STORY MAIN BUILDING						
HA No.	**Sample No.**	**Material Description**	**Material Locations**	**Asbestos Content**	**Friability**	**Condition**
M-05	**13-03-03069-17**	**White 9"x9" Floor Tile & Mastic**	**Laundry Folding Area**	**Floor Tile - 3% Chrysotile Mastic - ND**	**Non-Friable**	**Good**
M-05	**13-03-03069-18**	**White 9"x9" Floor Tile & Mastic**	**Laundry Folding Area**	**Floor Tile - 3% Chrysotile Mastic - ND**	**Non-Friable**	**Good**
M-05	**13-03-03069-19**	**White 9"x9" Floor Tile & Mastic**	**Laundry Folding Area**	**Floor Tile - 3% Chrysotile Mastic - ND**	**Non-Friable**	**Good**
M-06	**13-03-03069-20**	**Black 9"x9" Floor Tile & Mastic**	**Laundry Folding Area**	**Floor Tile - 5% Chrysotile Mastic - ND**	**Non-Friable**	**Good**
M-06	**13-03-03069-21**	**Black 9"x9" Floor Tile & Mastic**	**Laundry Folding Area**	**Floor Tile - 5% Chrysotile Mastic - ND**	**Non-Friable**	**Good**
M-06	**13-03-03069-22**	**Black 9"x9" Floor Tile & Mastic**	**Laundry Folding Area**	**Floor Tile - 5% Chrysotile Mastic - ND**	**Non-Friable**	**Good**
M-07	**13-03-03069-31**	**Gray w/Black Streaks 12"x12" Floor Tile & Mastic**	**Penthouse Hall**	**Floor Tile - 3% Chrysotile Mastic - ND**	**Non-Friable**	**Good**
M-07	**13-03-03069-32**	**Gray w/Black Streaks 12"x12" Floor Tile & Mastic**	**Penthouse Hall**	**ND**	**Non-Friable**	**Good**
M-07	**13-03-03069-33**	**Gray w/Black Streaks 12"x12" Floor Tile & Mastic**	**Penthouse Hall**	**Floor Tile - 2% Chrysotile Mastic - ND**	**Non-Friable**	**Good**
M-08	**13-03-03069-34**	**Brown w/ Black Specks 9"x9" Floor Tile & Mastic**	**Penthouse Room 1**	**Floor Tile - 5% Chrysotile Mastic - ND**	**Non-Friable**	**Good**
M-08	**13-03-03069-35**	**Brown w/ Black Specks 9"x9" Floor Tile & Mastic**	**Penthouse Room 1**	**Floor Tile - 5% Chrysotile Mastic - ND**	**Non-Friable**	**Good**
M-08	**13-03-03069-36**	**Brown w/ Black Specks 9"x9" Floor Tile & Mastic**	**Penthouse Room 1**	**Floor Tile - 5% Chrysotile Mastic - ND**	**Non-Friable**	**Good**
M-09	13-03-03069-43	Brown Linoleum	1st Floor, Housekeeping Room	ND	Non-Friable	Good

ASBESTOS SURVEY TABLE – FOUR STORY MAIN BUILDING						
HA No.	**Sample No.**	**Material Description**	**Material Locations**	**Asbestos Content**	**Friability**	**Condition**
M-09	13-03-03069-44	Brown Linoleum	1st Floor, Housekeeping Room	ND	Non-Friable	Good
M-09	13-03-03069-45	Brown Linoleum	1st Floor, Housekeeping Room	ND	Non-Friable	Good
M-10	13-03-03069-46	Mastic to Brown Linoleum	1st Floor, Housekeeping Room	ND	Non-Friable	Good
M-10	13-03-03069-47	Mastic to Brown Linoleum	1st Floor, Housekeeping Room	ND	Non-Friable	Good
M-10	13-03-03069-48	Mastic to Brown Linoleum	1st Floor, Housekeeping Room	ND	Non-Friable	Good
M-11	13-03-03069-51	Carpet Mastic	1st Floor, Hallway	ND	Non-Friable	Good
M-11	13-03-03069-52	Carpet Mastic	1st Floor, Hallway	ND	Non-Friable	Good
M-11	13-03-03069-53	Carpet Mastic	1st Floor, Hallway	ND	Non-Friable	Good
M-12	13-03-03069-66	Black and White Rubberized Floor Tile & Mastic	1st Floor, Gift Shop	ND	Non-Friable	Good
M-12	13-03-03069-67	Black and White Rubberized Floor Tile & Mastic	1st Floor, Gift Shop	ND	Non-Friable	Good
M-12	13-03-03069-68	Black and White Rubberized Floor Tile & Mastic	1st Floor, Gift Shop	ND	Non-Friable	Good
M-13	13-03-03069-70	Carpet Mastic	1st Floor, Old Carpet in Offices	ND	Non-Friable	Good
M-13	13-03-03069-71	Carpet Mastic	1st Floor, Old Carpet in Offices	ND	Non-Friable	Good
M-13	13-03-03069-72	Carpet Mastic	1st Floor, Old Carpet in Offices	ND	Non-Friable	Good
M-14	13-03-03069-73	Carpet Mastic	1st Floor, Oldest Carpet in Executive Offices	ND	Non-Friable	Good
M-14	13-03-03069-74	Carpet Mastic	1st Floor, Oldest Carpet in Executive Offices	ND	Non-Friable	Good
M-14	13-03-03069-75	Carpet Mastic	1st Floor, Oldest Carpet in Executive Offices	ND	Non-Friable	Good

ASBESTOS SURVEY TABLE – FOUR STORY MAIN BUILDING						
HA No.	**Sample No.**	**Material Description**	**Material Locations**	**Asbestos Content**	**Friability**	**Condition**
M-15	13-03-03069-79	2'x4' Dropped Ceiling Tile	Accounting Office	ND	Friable	Good
M-15	13-03-03069-80	2'x4' Dropped Ceiling Tile	Accounting Office	ND	Friable	Good
M-15	13-03-03069-81	2'x4' Dropped Ceiling Tile	Accounting Office	ND	Friable	Good
M-16	13-03-03069-82	12"x12" Concealed Spline Ceiling Tiles	Accounting Office	ND	Friable	Good
M-16	13-03-03069-83	12"x12" Concealed Spline Ceiling Tiles	Accounting Office	ND	Friable	Good
M-16	13-03-03069-84	12"x12" Concealed Spline Ceiling Tiles	Accounting Office	ND	Friable	Good
M-17	13-03-03069-85	Gray Speckled Linoleum and Mastic	Accounting Office, Under Stairwell	ND	Non-Friable	Good
M-17	13-03-03069-86	Gray Speckled Linoleum and Mastic	Accounting Office, Under Stairwell	ND	Non-Friable	Good
M-17	13-03-03069-87	Gray Speckled Linoleum and Mastic	Accounting Office, Under Stairwell	ND	Non-Friable	Good
M-18	13-03-03069-92	Red Floor Tile, Mastic, and Leveling Compound	Elevator	ND	Non-Friable	Good
M-18	13-03-03069-93	Red Floor Tile, Mastic, and Leveling Compound	Elevator	ND	Non-Friable	Good
M-18	13-03-03069-94	Red Floor Tile, Mastic, and Leveling Compound	Elevator	ND	Non-Friable	Good
M-19	13-03-03404-4	Window Putty	Rear of Building	ND	Non-Friable	Good
M-19	13-03-03404-5	Window Putty	Rear of Building	ND	Non-Friable	Good
M-19	13-03-03404-6	Window Putty	Rear of Building	ND	Non-Friable	Good
S-01	**13-03-03069-7**	**Acoustic Ceiling**	**Engineers Offices**	**3% Chrysotile**	**Friable**	**Good**
S-01	**13-03-03069-40**	**Acoustic Ceiling**	**4th Floor, Hallway**	**ND**	**Friable**	**Good**
S-01	**13-03-03069-42**	**Acoustic Ceiling**	**1st Floor, Hallway**	**ND**	**Friable**	**Good**

ASBESTOS SURVEY TABLE – FOUR STORY MAIN BUILDING						
HA No.	Sample No.	Material Description	Material Locations	Asbestos Content	Friability	Condition
S-01	13-03-03069-55	Acoustic Ceiling	2nd Floor, Hallway Outside Room 1231	ND	Friable	Good
S-01	13-03-03069-57	Acoustic Ceiling	Hallway Outside Room 1412	ND	Friable	Good
S-01	13-03-03069-59	Acoustic Ceiling	Room 1251	6% Chrysotile	Friable	Good
S-01	13-03-03069-76	Acoustic Ceiling	1st Floor, Directors Conference Room	ND	Friable	Good
S-02	13-03-03069-8	Drywall, Tape & Joint Compound	Engineers Offices	ND	Friable	Good
S-02	13-03-03069-37	Drywall Tape & Joint Compound	Penthouse	ND	Friable	Good
S-02	13-03-03069-41	Drywall Tape & Joint Compound	4th Floor, Laundry Room	Drywall - ND Joint Comp. - 2% Chrysotile	Friable	Good
S-02	13-03-03069-50	Drywall Tape & Joint Compound	Room 1138	Drywall - ND Seam Tape - ND Joint Comp. - 2% Chrysotile Surface Finish - ND	Friable	Good
S-02	13-03-03069-54	Drywall Tape & Joint Compound	2nd Floor, Room 1231	Drywall - ND Seam Tape - ND Joint Comp. - 2% Chrysotile Surface Finish - ND	Friable	Good
S-02	13-03-03069-56	Drywall Tape & Joint Compound	Room 1419	Drywall - ND Seam Tape - ND Joint Comp. - 2% Chrysotile Surface Finish - ND	Friable	Good

ASBESTOS SURVEY TABLE – FOUR STORY MAIN BUILDING						
HA No.	**Sample No.**	**Material Description**	**Material Locations**	**Asbestos Content**	**Friability**	**Condition**
S-02	**13-03-03069-58**	**Drywall Tape & Joint Compound**	**Room 1251**	**Drywall - ND Seam Tape - ND Joint Comp. - 2% Chrysotile Surface Finish - ND**	**Friable**	**Good**
S-03	13-03-03069-23	Plaster Ceiling	Basement, Store Room	ND	Friable	Good
S-03	13-03-03069-24	Plaster Ceiling	Basement, Store Room	ND	Friable	Good
S-03	13-03-03069-25	Plaster Ceiling	Basement, Store Room	ND	Friable	Good
S-03	13-03-03069-29	Plaster Ceiling	Basement, Store Room	ND	Friable	Good
S-03	13-03-03069-30	Plaster Ceiling	Basement, Store Room	ND	Friable	Good
S-04	13-03-03069-26	Exterior Stucco	South Side Basement	ND	Friable	Good
S-04	13-03-03069-27	Exterior Stucco	West Side Basement	ND	Friable	Good
S-04	13-03-03069-28	Exterior Stucco	South Side Basement	ND	Friable	Good
S-04	13-03-03069-38	Exterior Stucco	Penthouse Stairwell	ND	Friable	Good
S-04	13-03-03069-88	Exterior Stucco	1st Floor, East Side	ND	Friable	Good
S-04	13-03-03069-89	Exterior Stucco	1st Floor, East Side	ND	Friable	Good
S-04	13-03-03069-90	Exterior Stucco	1st Floor, West Side	ND	Friable	Good
S-05	13-03-03069-60	Grout from Brown Bathroom	Room 1258	ND	Friable	Good
S-05	13-03-03069-61	Grout from White Bathroom	Room 1251	ND	Friable	Good
S-05	13-03-03069-62	Grout from White Bathroom	Room 1405	ND	Friable	Good
S-06	**13-03-03069-63**	**Textured Ceiling & Wall Compound**	**Room 1503**	**ND**	**Friable**	**Good**

ASBESTOS SURVEY TABLE – FOUR STORY MAIN BUILDING						
HA No.	**Sample No.**	**Material Description**	**Material Locations**	**Asbestos Content**	**Friability**	**Condition**
S-06	**13-03-03069-64**	**Textured Ceiling & Wall Compound**	**Suite 1503**	**ND**	**Friable**	**Good**
S-06	**13-03-03069-65**	**Textured Ceiling & Wall Compound**	**Suite 1403**	**Trace <1% Chrysotile**	**Friable**	**Good**
TSI-01	13-03-03069-9	Hard Pack Elbow To Fiberglass Pipe Insulation	Mechanical Room #1	ND	Friable	Good
TSI-02	**13-03-03069-16**	**Hard Pack Elbow To Fiberglass Pipe Insulation**	**Mechanical Room #2**	**6% Chrysotile 2% Amosite**	**Friable**	**Good**

ASBESTOS SURVEY TABLE – F & B BUILDING						
HA No.	**Sample No.**	**Material Description**	**Material Locations**	**Asbestos Content**	**Friability**	**Condition**
M-01	13-03-02898-14	Green 12"x12" Terrazzo Floor Tile	1st Floor, Men's Bathroom near Entrance of Café	ND	Non-Friable	Good
M-01	13-03-02898-15	Green 12"x12" Terrazzo Floor Tile	1st Floor, Men's Bathroom near Entrance of Café	ND	Non-Friable	Good
M-01	13-03-02898-16	Green 12"x12" Terrazzo Floor Tile	1st Floor, Men's Bathroom near Entrance of Café	ND	Non-Friable	Good
M-02	13-03-02898-24	Carpet Mastic	1st Floor, Santa Clara Room	ND	Non-Friable	Good
M-02	13-03-02898-25	Carpet Mastic	1st Floor, Santa Clara Room	ND	Non-Friable	Good
M-02	13-03-02898-26	Carpet Mastic	1st Floor, Santa Clara Room	ND	Non-Friable	Good
M-03	13-03-02898-27	2'x2' White Drop Ceiling Tile	1st Floor, Santa Clara Room	ND	Friable	Good
M-03	13-03-02898-28	2'x2' White Drop Ceiling Tile	1st Floor, Santa Inez Room	ND	Friable	Good
M-03	13-03-02898-29	2'x2' White Drop Ceiling Tile	1st Floor, Santa Inez Room	ND	Friable	Good
M-04	13-03-02898-32	White 12"x12" Floor Tile & Mastic	2nd Floor, Banquet Set-Up Room	ND	Non-Friable	Good

ASBESTOS SURVEY TABLE – F & B BUILDING						
HA No.	**Sample No.**	**Material Description**	**Material Locations**	**Asbestos Content**	**Friability**	**Condition**
M-04	13-03-02898-33	White 12"x12" Floor Tile & Mastic	2nd Floor, Banquet Set-Up Room	ND	Non-Friable	Good
M-04	13-03-02898-34	White 12"x12" Floor Tile & Mastic	2nd Floor, Banquet Set-Up Room	ND	Non-Friable	Good
M-05	**13-03-02898-35**	**Beige 12"x12" Floor Tile & Mastic**	**2nd Floor, Sound Room**	**ND**	**Non-Friable**	**Good**
M-05	**13-03-02898-36**	**Beige 12"x12" Floor Tile & Mastic**	**2nd Floor, Sound Room**	**Beige Tile - ND Yellow Mastic - ND Underlayment - ND Black Mastic - 2% Chrysotile**	**Non-Friable**	**Good**
M-05	**13-03-02898-37**	**Beige 12"x12" Floor Tile & Mastic**	**2nd Floor, Sound Room**	**Beige Tile - ND Yellow Mastic - ND Underlayment - ND Black Mastic - 2% Chrysotile**	**Non-Friable**	**Good**
M-06	13-03-02898-38	Beige Baseboard & Mastic	2nd Floor, Sound Room	ND	Non-Friable	Good
M-06	13-03-02898-39	Beige Baseboard & Mastic	2nd Floor, Sound Room	ND	Non-Friable	Good
M-06	13-03-02898-40	Beige Baseboard & Mastic	2nd Floor, Sound Room	ND	Non-Friable	Good
M-07	13-03-02898-41	Gray Baseboard & Mastic	2nd Floor, Banquet Set-Up Room	ND	Non-Friable	Good
M-07	13-03-02898-42	Gray Baseboard & Mastic	2nd Floor, Banquet Set-Up Room	ND	Non-Friable	Good
M-07	13-03-02898-43	Gray Baseboard & Mastic	2nd Floor, Banquet Set-Up Room	ND	Non-Friable	Good
M-08	**13-03-02898-48**	**Brown 9"x9" Floor Tile & Mastic**	**2nd Floor, Attic Old**	**Tile - 3% Chrysotile Mastic - ND**	**Non-Friable**	**Good**
M-08	**13-03-02898-49**	**Brown 9"x9" Floor Tile & Mastic**	**2nd Floor, Attic Old**	**Tile - 3% Chrysotile Mastic - ND**	**Non-Friable**	**Good**
M-08	**13-03-02898-50**	**Brown 9"x9" Floor Tile & Mastic**	**2nd Floor, Attic Old**	**Tile - 3% Chrysotile Mastic - ND**	**Non-Friable**	**Good**

ASBESTOS SURVEY TABLE – F & B BUILDING						
HA No.	**Sample No.**	**Material Description**	**Material Locations**	**Asbestos Content**	**Friability**	**Condition**
M-10	13-03-03404-1	Window Putty	Restaurant	ND	Non-Friable	Good
M-10	13-03-03404-2	Window Putty	Restaurant	ND	Non-Friable	Good
M-10	13-03-03404-3	Window Putty	Restaurant	ND	Non-Friable	Good
S-01	13-03-02898-1	Ceiling Texture	Basement, Bathroom #1	ND	Friable	Good
S-01	13-03-02898-2	Ceiling Texture	Basement, Bathroom #1	ND	Friable	Good
S-01	13-03-02898-3	Ceiling Texture	Basement, Bathroom #1	ND	Friable	Good
S-02	**13-03-02898-4**	**Drywall, Tape & Joint Compound**	**Basement, Bathroom #1**	**ND**	**Friable**	**Good**
S-02	**13-03-02898-5**	**Drywall, Tape & Joint Compound**	**Basement, Hallway**	**Drywall - ND Joint Comp - 2% Chrysotile**	**Friable**	**Good**
S-02	**13-03-02898-6**	**Drywall, Tape & Joint Compound**	**Basement, Hallway**	**ND**	**Friable**	**Good**
S-02	**13-03-02898-20**	**Drywall, Tape & Joint Compound**	**1st Floor, Bar, Dance Floor**	**ND**	**Friable**	**Good**
S-02	**13-03-02898-21**	**Drywall, Tape & Joint Compound**	**1st Floor, Café**	**ND**	**Friable**	**Good**
S-02	**13-03-02898-44**	**Drywall, Tape & Joint Compound**	**2nd Floor, Sound Room**	**ND**	**Friable**	**Good**
S-02	**13-03-02898-45**	**Drywall, Tape & Joint Compound**	**2nd Floor, Sound Room**	**ND**	**Friable**	**Good**
S-03	**13-03-02898-7**	**Spray on Fireproofing**	**Basement, On Beams**	**15% Chrysotile**	**Friable**	**Good**
S-03	**13-03-02898-8**	**Spray on Fireproofing**	**Basement, On Beams**	**15% Chrysotile**	**Friable**	**Good**
S-03	**13-03-02898-9**	**Spray on Fireproofing**	**Basement, On Beams**	**15% Chrysotile**	**Friable**	**Good**
S-03	**13-03-02898-30**	**Spray on Fireproofing on Beam**	**1st Floor, Santa Clara Room**	**15% Chrysotile**	**Friable**	**Good**
S-03	**13-03-02898-31**	**Spray on Fireproofing on Beam**	**1st Floor, Santa Clara Room**	**12% Chrysotile**	**Friable**	**Good**

ASBESTOS SURVEY TABLE – F & B BUILDING						
HA No.	Sample No.	Material Description	Material Locations	Asbestos Content	Friability	Condition
S-03	13-03-02898-46	Spray on Fireproofing	2nd Floor, San Rafael Room, Hard Lid (Drywall) Ceiling	3% Chrysotile	Friable	Good
S-03	13-03-02898-47	Spray on Fireproofing	2nd Floor, San Rafael Room, Hard Lid (Drywall) Ceiling	3% Chrysotile	Friable	Good
S-04	13-03-02898-13	Plaster	1st Floor, Kitchen, Dry Goods	ND	Friable	Good
S-04	13-03-02898-54	Plaster off Pipe Run	Dry Goods	Joint Comp - Trace <1% Chrysotile Skim Coat - ND Base Coat - Trace <1% Tremolite / Actinolite	Friable	Good
S-04	13-03-02898-55	Plaster	Dry Goods	Skim Coat - ND Base Coat - Trace <1% Tremolite / Actinolite	Friable	Good
S-05	13-03-02898-17	Acoustic Ceiling	1st Floor, Bar	3% Chrysotile	Friable	Good
S-05	13-03-02898-18	Acoustic Ceiling	1st Floor, Bar	2% Chrysotile	Friable	Good
S-05	13-03-02898-19	Acoustic Ceiling	1st Floor, Bar	3% Chrysotile	Friable	Good
S-05	13-03-02898-22	Acoustic Ceiling	1st Floor, Dance Floor	ND	Friable	Good
S-05	13-03-02898-23	Acoustic Ceiling	1st Floor, Dance Floor	ND	Friable	Good
S-05	13-03-03153-95	Acoustic Ceiling	1st Floor, Bar	ND	Friable	Good
S-05	13-03-03153-96	Acoustic Ceiling	1st Floor, Bar	ND	Friable	Good
S-06	13-03-02898-51	Acoustic Ceiling	2nd Floor, Attic Old	2% Chrysotile	Friable	Good
S-06	13-03-02898-52	Acoustic Ceiling	2nd Floor, Attic Old	2% Chrysotile	Friable	Good

ASBESTOS SURVEY TABLE – F & B BUILDING						
HA No.	**Sample No.**	**Material Description**	**Material Locations**	**Asbestos Content**	**Friability**	**Condition**
S-06	**13-03-02898-53**	**Acoustic Ceiling**	**2nd Floor, Attic Old**	**2% Chrysotile Trace <1% Tremolite / Actinolite**	**Friable**	**Good**
S-07	13-03-02898-56	Exterior Stucco	East Side	ND	Friable	Good
S-07	13-03-02898-57	Exterior Stucco	North Front	ND	Friable	Good
S-07	13-03-02898-58	Exterior Stucco	Off Front of Café	ND	Friable	Good
S-07	13-03-02898-59	Exterior Stucco	North Side	ND	Friable	Good
S-07	13-03-02898-60	Exterior Stucco	South Side	ND	Friable	Good
S-07	13-03-02898-61	Exterior Stucco	Southwest	ND	Friable	Good
S-07	13-03-02898-62	Exterior Stucco	Southwest Ceiling	ND	Friable	Good
TSI-1	**13-03-02898-10**	**Hard Pack Elbows off Old Boiler**	**Basement, Boiler Room**	**Insulation - 25% Chrysotile / 5% Amosite Felt Vapor Barrier - 55% Chrysotile / 7% Amosite Covering/Jacket - ND**	**Friable**	**Good**
TSI-1	**13-03-02898-11**	**Hard Pack Elbows off Old Boiler**	**Basement, Boiler Room**	**Insulation - 30% Chrysotile Felt Vapor Barrier - 55% Chrysotile / 5% Amosite**	**Friable**	**Good**
TSI-1	**13-03-02898-12**	**Hard Pack Elbows off Old Boiler**	**Basement, Boiler Room**	**25% Chrysotile**	**Friable**	**Good**

ASBESTOS SURVEY TABLE – SOUTH TOWER						
HA No.	**Sample No.**	**Material Description**	**Material Locations**	**Asbestos Content**	**Friability**	**Condition**
M-01	13-03-03413-1	Concealed Spline 1'x1' Ceiling Tile	1st Floor, Hallway	ND	Friable	Good
M-01	13-03-03413-2	Concealed Spline 1'x1' Ceiling Tile	2nd Floor, Hallway	ND	Friable	Good
M-01	13-03-03413-3	Concealed Spline 1'x1' Ceiling Tile	5th Floor, Hallway	ND	Friable	Good
M-02	13-03-03413-6	Carpet Mastic	2nd Floor, Hallway	ND	Non-Friable	Good

ASBESTOS SURVEY TABLE – SOUTH TOWER						
HA No.	**Sample No.**	**Material Description**	**Material Locations**	**Asbestos Content**	**Friability**	**Condition**
M-02	13-03-03413-7	Carpet Mastic	1st Floor, Hallway	ND	Non-Friable	Good
M-02	13-03-03413-8	Carpet Mastic	3rd Floor, Hallway	ND	Non-Friable	Good
M-03	13-03-03413-11	White Vinyl Tile	Service Elevator Lobby	ND	Non-Friable	Good
M-03	13-03-03413-12	White Vinyl Tile	Service Elevator Lobby	ND	Non-Friable	Good
M-03	13-03-03413-13	White Vinyl Tile and black mastic	Service Elevator Lobby	ND	Non-Friable	Good
M-03	13-04-00711-7	White Vinyl Tile and black mastic	Service Elevator Lobby	ND	Non-Friable	Good
M-03	13-04-00711-8	White Vinyl Tile and black mastic	Service Elevator Lobby	ND	Non-Friable	Good
M-03	13-04-00711-9	White Vinyl Tile and black mastic	Service Elevator Lobby	ND	Non-Friable	Good
M-04	13-03-03413-23	Window Putty	3rd Floor, Hallway	ND	Non-Friable	Good
M-04	13-03-03413-24	Window Putty	6th Floor, Hallway	ND	Non-Friable	Good
M-04	13-03-03413-25	Window Putty	8th Floor, Hallway	ND	Non-Friable	Good
S-01	13-03-03413-10	Acoustic Ceiling	Room 2204	ND	Friable	Good
S-01	13-03-03413-15	Acoustic Ceiling	Room 2317, Outside Bathroom	ND	Friable	Good
S-01	13-03-03413-16	Acoustic Ceiling	Room 2407	ND	Friable	Good
S-01	13-03-03413-19	Acoustic Ceiling	Room 2619	ND	Friable	Good
S-01	13-03-03413-20	Acoustic Ceiling	Room 2602	ND	Friable	Good
S-01	13-03-03413-26	Acoustic Ceiling	Room 2918	ND	Friable	Good
S-01	13-03-03413-4	Acoustic Ceiling	Room 2100	ND	Friable	Good
S-02	13-03-03413-14	Drywall, Tape & Joint Compound	Room 2318	ND	Friable	Good

ASBESTOS SURVEY TABLE – SOUTH TOWER						
HA No.	**Sample No.**	**Material Description**	**Material Locations**	**Asbestos Content**	**Friability**	**Condition**
S-02	13-03-03413-17	Drywall, Tape & Joint Compound	Room 2424	ND	Friable	Good
S-02	13-03-03413-18	Drywall, Tape & Joint Compound	Room 2511	ND	Friable	Good
S-02	13-03-03413-21	Drywall, Tape & Joint Compound	Room 2701	ND	Friable	Good
S-02	13-03-03413-22	Drywall, Tape & Joint Compound	Room 2602	ND	Friable	Good
S-02	13-03-03413-5	Drywall, Tape & Joint Compound	Room 2118	ND	Friable	Good
S-02	13-03-03413-9	Drywall, Tape & Joint Compound	Room 2209	ND	Friable	Good

ASBESTOS SURVEY TABLE – WEST TOWER						
HA No.	**Sample No.**	**Material Description**	**Material Locations**	**Asbestos Content**	**Friability**	**Condition**
M-01	13-03-03427-10	Blue/White 12x12 Floor Tile & Mastic	Paint Shop	ND	Non-Friable	Good
M-01	13-03-03427-8	Blue/White 12x12 Floor Tile & Mastic	Paint Shop	ND	Non-Friable	Good
M-01	13-03-03427-9	Blue/White 12x12 Floor Tile & Mastic	Paint Shop	ND	Non-Friable	Good
M-02	13-03-03427-13	Boiler Wrap	Boiler Room	ND	Friable	Good
M-02	13-03-03427-14	Boiler Wrap	Boiler Room	ND	Friable	Good
M-02	13-03-03427-15	Boiler Wrap	Boiler Room	ND	Friable	Good
M-03	13-03-03427-17	Carpet Mastic	Elevator	ND	Non-Friable	Good
M-03	13-03-03427-18	Carpet Mastic	Elevator	ND	Non-Friable	Good
M-03	13-03-03427-19	Carpet Mastic	Elevator	ND	Non-Friable	Good
M-04	13-03-03427-29	Carpet Leveling & Sealant Material	8th Floor, Hallway	ND	Non-Friable	Good
M-04	13-03-03427-30	Carpet Leveling & Sealant Material	5th Floor, Hallway	ND	Non-Friable	Good

ASBESTOS SURVEY TABLE – WEST TOWER						
HA No.	**Sample No.**	**Material Description**	**Material Locations**	**Asbestos Content**	**Friability**	**Condition**
M-04	13-03-03427-31	Carpet Leveling & Sealant Material	4th Floor, Hallway	ND	Non-Friable	Good
M-04	13-04-00711-01	Carpet Mastic	4th Floor	ND	Friable	Good
M-04	13-04-00711-02	Carpet Mastic	Room 1272	ND	Friable	Good
M-04	13-04-00711-03	Carpet Mastic	9th Floor	ND	Friable	Good
M-06	13-03-03427-32	Tile Grout	Room 1789	ND	Friable	Good
M-06	13-03-03427-33	Tile Grout	Room 1789	ND	Friable	Good
M-06	13-03-03427-34	Tile Grout	Room 1789	ND	Friable	Good
M-07	13-03-03427-38	Window Putty	6th Floor	ND	Non-Friable	Good
M-07	13-03-03427-39	Window Putty	7th Floor	ND	Non-Friable	Good
M-07	13-03-03427-40	Window Putty	8th Floor	ND	Non-Friable	Good
M-08	**13-03-03427-46**	**Pipe Wrap to Blue and White Painted Pipe Insulation**	**Penthouse**	**ND**	**Friable**	**Good**
M-08	**13-03-03427-47**	**Pipe Wrap to Blue and White Painted Pipe Insulation**	**Penthouse**	**20% Chrysotile 45% Amosite**	**Friable**	**Good**
M-08	**13-03-03427-48**	**Pipe Wrap to Blue and White Painted Pipe Insulation**	**Penthouse**	**ND**	**Friable**	**Good**
M-09	13-03-03427-49	Pipe Wrap to Red Painted Pipe Insulation	Penthouse	ND	Friable	Good
M-09	13-03-03427-50	Pipe Wrap to Red Painted Pipe Insulation	Penthouse	ND	Friable	Good
M-09	13-03-03427-51	Pipe Wrap to Red Painted Pipe Insulation	Penthouse	ND	Friable	Good
S-01	13-03-03427-1	Exterior Stucco	East Side	ND	Friable	Good
S-01	13-03-03427-2	Exterior Stucco	East Side	ND	Friable	Good
S-01	13-03-03427-3	Exterior Stucco	East Side	ND	Friable	Good

ASBESTOS SURVEY TABLE – WEST TOWER						
HA No.	**Sample No.**	**Material Description**	**Material Locations**	**Asbestos Content**	**Friability**	**Condition**
S-01	13-03-03427-4	Exterior Stucco	East Side	ND	Friable	Good
S-01	13-03-03427-5	Exterior Stucco	N.E. Corner	ND	Friable	Good
S-01	13-03-03427-6	Exterior Stucco	North Side	ND	Friable	Good
S-01	13-03-03427-7	Exterior Stucco	West Side	ND	Friable	Good
S-02	**13-03-03427-11**	**Drywall, Tape & Joint Compound**	**Basement, Work Area**	**ND**	**Friable**	**Good**
S-02	**13-03-03427-12**	**Drywall, Tape & Joint Compound**	**Maintenance, Mechanical Shop**	**ND**	**Friable**	**Good**
S-02	**13-03-03427-22**	**Drywall, Tape & Joint Compound**	**TV Room**	**ND**	**Friable**	**Good**
S-02	**13-03-03427-25**	**Drywall, Tape & Joint Compound**	**Room 1967**	**Tape - ND Joint Comp - 2% Chrysotile**	**Friable**	**Good**
S-02	**13-03-03427-28**	**Drywall, Tape & Joint Compound**	**Room 1871**	**Drywall - ND Tape - ND Joint Comp - 2% Chrysotile**	**Friable**	**Good**
S-02	**13-03-03427-44**	**Drywall, Tape & Joint Compound**	**Room 1678**	**Drywall - ND Joint Comp - 2% Chrysotile**	**Friable**	**Good**
S-02	**13-03-03427-45**	**Drywall, Tape & Joint Compound**	**Room 1477**	**Drywall - ND Joint Comp - 2% Chrysotile**	**Friable**	**Good**
S-02	**13-04-00711-04**	**Textured Ceiling Material Over Drywall**	**9th Floor, Hallway**	**ND (contaminated by joint compound)**	**Friable**	**Good**
S-02	**13-04-00711-05**	**Textured Ceiling Material Over Drywall**	**7th Floor, Hallway**	**ND (contaminated by joint compound)**	**Friable**	**Good**
S-02	**13-04-00711-06**	**Textured Ceiling Material Over Drywall**	**4th Floor, Hallway**	**ND (contaminated by joint compound)**	**Friable**	**Good**

ASBESTOS SURVEY TABLE – WEST TOWER						
HA No.	**Sample No.**	**Material Description**	**Material Locations**	**Asbestos Content**	**Friability**	**Condition**
S-03	13-03-03427-16	Plaster Wall	Boiler Room	ND	Friable	Good
S-03	13-03-03427-20	Plaster Ceiling	Boiler Room	ND	Friable	Good
S-03	13-03-03427-21	Plaster Wall	TV Room	ND	Friable	Good
S-04	**13-03-03427-26**	**Acoustic Popcorn**	**Room 1967**	**10% Chrysotile**	**Friable**	**Good**
S-04	**13-03-03427-27**	**Acoustic Popcorn**	**Room 1871**	**10% Chrysotile**	**Friable**	**Good**
S-04	**13-03-03427-35**	**Acoustic Popcorn**	**Room 1786**	**10% Chrysotile**	**Friable**	**Good**
S-04	**13-03-03427-36**	**Acoustic Popcorn**	**Room 1783**	**10% Chrysotile**	**Friable**	**Good**
S-04	**13-03-03427-41**	**Acoustic Popcorn**	**Room 1678**	**12% Chrysotile**	**Friable**	**Good**
S-04	**13-03-03427-42**	**Acoustic Popcorn**	**Room 1578**	**12% Chrysotile**	**Friable**	**Good**
S-04	**13-03-03427-43**	**Acoustic Popcorn**	**Room 1477**	**10% Chrysotile**	**Friable**	**Good**

ND = Not Detected

ATTACHMENT C
ASBESTOS LABORATORY RESULTS AND CHAIN OF CUSTODY

Environmental Hazards Services, L.L.C.
7469 Whitepine Rd
Richmond, VA 23237
Telephone: 800.347.4010

Asbestos Bulk Analysis Report

Report Number: 13-03-02898

Client: Enviro Business Inc.
21 B Street
Burlington, MA 01803

Received Date: 03/22/2013
Analyzed Date: 03/22/2013
Reported Date: 03/22/2013

Project/Test Address: 11131368; El Segundo, CA

Client Number:
22-4564

Fax Number:
845-498-9075

Laboratory Results

Lab Sample Number	Client Sample Number	Layer Type	Lab Gross Description	Asbestos	Other Materials
13-03-02898-001	01		White Brittle; Off-White Pliable; Inhomogeneous	NAD	1% Cellulose 99% Non-Fibrous
13-03-02898-002	02		White Brittle; Off-White Pliable; Inhomogeneous	NAD	1% Cellulose 1% Fibrous Glass 98% Non-Fibrous
13-03-02898-003	03		White Brittle; Off-White Pliable; Inhomogeneous	NAD	1% Cellulose 99% Non-Fibrous
13-03-02898-004A	04	Drywall	Off-White Brittle; Tan Fibrous; Inhomogeneous	NAD	12% Cellulose 8% Fibrous Glass 80% Non-Fibrous
13-03-02898-004B	04	Seam Tape	Pale Beige Fibrous; Inhomogeneous	NAD	97% Cellulose 3% Non-Fibrous

Client Number: 22-4564 Report Number: 13-03-02898
Project/Test Address: 11131368; El Segundo, CA

Lab Sample Number	Client Sample Number	Layer Type	Lab Gross Description	Asbestos	Other Materials
13-03-02898-004C	04	Joint Comp.	White to Off-White Brittle; Homogeneous	NAD	1% Cellulose 1% Fibrous Glass 98% Non-Fibrous
13-03-02898-005A	05	Drywall	Off-White Brittle; Tan Fibrous; Inhomogeneous	NAD	15% Cellulose 7% Fibrous Glass 78% Non-Fibrous
13-03-02898-005B	05	Joint Comp.	Pale Beige Brittle; Homogeneous	2% Chrysotile	2% Cellulose 96% Non-Fibrous
			Total Asbestos:	2%	
13-03-02898-006	06		White to Off-White Brittle; Off-White/Beige Pliable; Inhomogeneous	NAD	1% Cellulose 99% Non-Fibrous
13-03-02898-007	07		Pale Gray Fibrous; Homogeneous	15% Chrysotile	85% Non-Fibrous
			Total Asbestos:	15%	
13-03-02898-008	08		Pale Gray Fibrous; Homogeneous	15% Chrysotile	85% Non-Fibrous
			Total Asbestos:	15%	
13-03-02898-009	09		Pale Gray Fibrous; Homogeneous	15% Chrysotile	85% Non-Fibrous
			Total Asbestos:	15%	
13-03-02898-010A	10	Insulation	Off-White Fibrous; Homogeneous	25% Chrysotile 5% Amosite	25% Fibrous Glass 45% Non-Fibrous
			Total Asbestos:	30%	

Environmental Hazards Services, L.L.C

Client Number: 22-4564 Report Number: 13-03-02898

Project/Test Address: 11131368; El Segundo, CA

Lab Sample Number	Client Sample Number	Layer Type	Lab Gross Description	Asbestos	Other Materials
13-03-02898-010B	10	Other *	Black Fibrous; Homogeneous	55% Chrysotile 7% Amosite	38% Non-Fibrous
			Total Asbestos:	62%	
* Felt Vapor Barrier-Type Material					
13-03-02898-010C	10	Covering/ Jacket	Tan Fibrous; Beige/Silver/Blue Pliable; Inhomogeneous	NAD	70% Cellulose 1% Fibrous Glass 1% Synthetic 28% Non-Fibrous
13-03-02898-011A	11	Insulation	Off-White Fibrous; Homogeneous	30% Chrysotile	30% Fibrous Glass 40% Non-Fibrous
			Total Asbestos:	30%	
13-03-02898-011B	11	Other *	Black Fibrous; Homogeneous	55% Chrysotile 5% Amosite	40% Non-Fibrous
			Total Asbestos:	60%	
* Felt Vapor Barrier-Type Material					
13-03-02898-012	12		Off-White Fibrous; Homogeneous	25% Chrysotile	30% Fibrous Glass 45% Non-Fibrous
			Total Asbestos:	25%	
13-03-02898-013A	13	Base Coat	Gray Brittle; Homogeneous	NAD	2% Cellulose 98% Non-Fibrous
13-03-02898-013B	13	Skim Coat	White Brittle; Homogeneous	NAD	100% Non-Fibrous
13-03-02898-014	14		Green Brittle; Homogeneous	NAD	100% Non-Fibrous

Client Number: 22-4564 Report Number: 13-03-02898
Project/Test Address: 11131368; El Segundo, CA

Lab Sample Number	Client Sample Number	Layer Type	Lab Gross Description	Asbestos	Other Materials
13-03-02898-015	15		Green Brittle; Homogeneous	NAD	100% Non-Fibrous
13-03-02898-016	16		Green Brittle; Homogeneous	NAD	100% Non-Fibrous
13-03-02898-017	17		Tan to Dark Gray Brittle; White Foam-Like; Blue Pliable; Inhomogeneous	3% Chrysotile	1% Talc 96% Non-Fibrous
			Total Asbestos:	3%	
Chrysotile present in tan to dark gray texturing compound-type (main) layer.					
13-03-02898-018	18		Off-White Brittle; White Foam-Like; Blue Pliable; Inhomogeneous	2% Chrysotile	98% Non-Fibrous
			Total Asbestos:	2%	
Chrysotile present in off-white texturing compound-type (main) layer.					
13-03-02898-019	19		Dark Gray Brittle; White Foam-Like; Blue Pliable; Inhomogeneous	3% Chrysotile	1% Talc 96% Non-Fibrous
			Total Asbestos:	3%	
Chrysotile present in dark gray texturing compound-type (main) layer.					
13-03-02898-020	20		White/Pale Pink Brittle; Inhomogeneous	NAD	100% Non-Fibrous
13-03-02898-021	21		White Brittle; Off-White/Beige Pliable; Inhomogeneous	NAD	1% Cellulose 99% Non-Fibrous

Client Number: 22-4564 Report Number: 13-03-02898
Project/Test Address: 11131368; El Segundo, CA

Lab Sample Number	Client Sample Number	Layer Type	Lab Gross Description	Asbestos	Other Materials
13-03-02898-022	22		White Brittle; Light Blue Pliable to Brittle; Inhomogeneous	NAD	1% Cellulose 1% Fibrous Glass 98% Non-Fibrous
13-03-02898-023	23		Off-White Brittle; Beige/Blue Pliable to Brittle; Inhomogeneous	NAD	100% Non-Fibrous
13-03-02898-024	24		Yellow to Dark Gray Adhesive; Homogeneous	NAD	3% Cellulose 1% Fibrous Glass 3% Synthetic 93% Non-Fibrous
13-03-02898-025	25		Yellow to Dark Gray Adhesive; Homogeneous	NAD	3% Cellulose 3% Synthetic 94% Non-Fibrous
13-03-02898-026	26		Yellow to Dark Gray Adhesive; Homogeneous	NAD	3% Cellulose 1% Fibrous Glass 4% Synthetic 92% Non-Fibrous
13-03-02898-027	27		Pale Gray to Tan Fibrous; White Brittle; Inhomogeneous	NAD	40% Cellulose 40% Fibrous Glass 20% Non-Fibrous
13-03-02898-028	28		Pale Gray to Tan Fibrous; White Brittle; Inhomogeneous	NAD	40% Cellulose 40% Fibrous Glass 20% Non-Fibrous

Environmental Hazards Services, L.L.C

Client Number: 22-4564 Report Number: 13-03-02898
Project/Test Address: 11131368; El Segundo, CA

Lab Sample Number	Client Sample Number	Layer Type	Lab Gross Description	Asbestos	Other Materials
13-03-02898-029	29		Pale Gray to Tan Fibrous; White Brittle; Inhomogeneous	NAD	40% Cellulose 40% Fibrous Glass 20% Non-Fibrous
13-03-02898-030	30		Pale Gray Fibrous; Homogeneous	15% Chrysotile	85% Non-Fibrous
			Total Asbestos:	15%	
13-03-02898-031	31		Pale Gray Fibrous; Homogeneous	12% Chrysotile	2% Cellulose 2% Fibrous Glass 84% Non-Fibrous
			Total Asbestos:	12%	
13-03-02898-032A	32	Tile	White Vinyl; Homogeneous	NAD	100% Non-Fibrous
13-03-02898-032B	32	Mastic	Yellow Adhesive; Homogeneous	NAD	100% Non-Fibrous
13-03-02898-032C	32	Underlay-ment	White Granular; Homogeneous	NAD	100% Non-Fibrous
13-03-02898-033A	33	Tile	White Vinyl; Homogeneous	NAD	100% Non-Fibrous
13-03-02898-033B	33	Mastic	Yellow Adhesive; Homogeneous	NAD	100% Non-Fibrous

Environmental Hazards Services, L.L.C

Client Number: 22-4564 Report Number: 13-03-02898

Project/Test Address: 11131368; El Segundo, CA

Lab Sample Number	Client Sample Number	Layer Type	Lab Gross Description	Asbestos	Other Materials
13-03-02898-034A	34	Tile	White Vinyl; Homogeneous	NAD	100% Non-Fibrous
13-03-02898-034B	34	Mastic	Yellow Adhesive; Homogeneous	NAD	100% Non-Fibrous
13-03-02898-034C	34	Sheet Vinyl	Brown Vinyl; Homogeneous	NAD	35% Cellulose 65% Non-Fibrous
13-03-02898-034D	34	Mastic	Yellow Adhesive; Homogeneous	NAD	100% Non-Fibrous
13-03-02898-035A	35	Tile	Beige Vinyl; Homogeneous	NAD	100% Non-Fibrous
13-03-02898-035B	35	Mastic	Yellow Adhesive; Homogeneous	NAD	100% Non-Fibrous
13-03-02898-036A	36	Tile	Beige Vinyl; Homogeneous	NAD	100% Non-Fibrous
13-03-02898-036B	36	Mastic	Yellow Adhesive; Homogeneous	NAD	100% Non-Fibrous

Client Number: 22-4564 Report Number: 13-03-02898
Project/Test Address: 11131368; El Segundo, CA

Lab Sample Number	Client Sample Number	Layer Type	Lab Gross Description	Asbestos	Other Materials
13-03-02898-036C	36	Underlay-ment	White Granular; Homogeneous	NAD	100% Non-Fibrous
13-03-02898-036D	36	Mastic	Black Tar-Like; Homogeneous	2% Chrysotile	98% Non-Fibrous
			Total Asbestos:	2%	
13-03-02898-037A	37	Tile	Beige Vinyl; Homogeneous	NAD	100% Non-Fibrous
13-03-02898-037B	37	Mastic	Yellow Adhesive; Homogeneous	NAD	100% Non-Fibrous
13-03-02898-037C	37	Underlay-ment	White Granular; Homogeneous	NAD	100% Non-Fibrous
13-03-02898-037D	37	Mastic	Black Tar-Like; Homogeneous	2% Chrysotile	98% Non-Fibrous
			Total Asbestos:	2%	
13-03-02898-038A	38	Cove Base	Beige Vinyl; Homogeneous	NAD	100% Non-Fibrous
13-03-02898-038B	38	Mastic	Tan Adhesive; Homogeneous	NAD	100% Non-Fibrous

Environmental Hazards Services, L.L.C

Client Number: 22-4564 Report Number: 13-03-02898

Project/Test Address: 11131368; El Segundo, CA

Lab Sample Number	Client Sample Number	Layer Type	Lab Gross Description	Asbestos	Other Materials
13-03-02898-039A	39	Cove Base	Beige Vinyl; Homogeneous	NAD	100% Non-Fibrous
13-03-02898-039B	39	Mastic	Tan Adhesive; Homogeneous	NAD	100% Non-Fibrous
13-03-02898-040A	40	Cove Base	Beige Vinyl; Homogeneous	NAD	100% Non-Fibrous
13-03-02898-040B	40	Mastic	Tan Adhesive; Homogeneous	NAD	100% Non-Fibrous
13-03-02898-041A	41	Cove Base	Gray Vinyl; Homogeneous	NAD	100% Non-Fibrous
13-03-02898-041B	41	Mastic	Tan Adhesive; Homogeneous	NAD	100% Non-Fibrous
13-03-02898-042A	42	Cove Base	Gray Vinyl; Homogeneous	NAD	100% Non-Fibrous
13-03-02898-042B	42	Mastic	Tan Adhesive; Homogeneous	NAD	100% Non-Fibrous

Environmental Hazards Services, L.L.C

Client Number: 22-4564 Report Number: 13-03-02898
Project/Test Address: 11131368; El Segundo, CA

Lab Sample Number	Client Sample Number	Layer Type	Lab Gross Description	Asbestos	Other Materials
13-03-02898-043A	43	Cove Base	Gray Vinyl; Homogeneous	NAD	100% Non-Fibrous
13-03-02898-043B	43	Mastic	Tan Adhesive; Homogeneous	NAD	100% Non-Fibrous
13-03-02898-044A	44	Drywall	White Chalky; Homogeneous	NAD	12% Cellulose 3% Fibrous Glass 85% Non-Fibrous
13-03-02898-044B	44	Tape	White Fibrous; Homogeneous	NAD	90% Cellulose 10% Non-Fibrous
13-03-02898-044C	44	Joint Comp.	White Granular; Homogeneous	NAD	90% Cellulose 10% Non-Fibrous
13-03-02898-045A	45	Drywall	White Chalky; Homogeneous	NAD	12% Cellulose 3% Fibrous Glass 85% Non-Fibrous
13-03-02898-045B	45	Tape	White Fibrous; Homogeneous	NAD	90% Cellulose 10% Non-Fibrous
13-03-02898-045C	45	Joint Comp.	White Granular; Homogeneous	NAD	100% Non-Fibrous

Environmental Hazards Services, L.L.C

Client Number: 22-4564 Report Number: 13-03-02898
Project/Test Address: 11131368; El Segundo, CA

Lab Sample Number	Client Sample Number	Layer Type	Lab Gross Description	Asbestos	Other Materials
13-03-02898-046	46		Tan Granular; Homogeneous	3% Chrysotile	2% Cellulose 95% Non-Fibrous
			Total Asbestos:	3%	
13-03-02898-047	47		Tan Granular; Homogeneous	3% Chrysotile	2% Cellulose 95% Non-Fibrous
			Total Asbestos:	3%	
13-03-02898-048A	48	Tile	Brown Vinyl; Homogeneous	3% Chrysotile	97% Non-Fibrous
			Total Asbestos:	3%	
13-03-02898-048B	48	Mastic	Black Adhesive; Homogeneous	NAD	100% Non-Fibrous
13-03-02898-049A	49	Tile	Brown Vinyl; Homogeneous	3% Chrysotile	97% Non-Fibrous
			Total Asbestos:	3%	
13-03-02898-049B	49	Mastic	Black Adhesive; Homogeneous	NAD	100% Non-Fibrous
13-03-02898-050A	50	Tile	Brown Vinyl; Homogeneous	3% Chrysotile	97% Non-Fibrous
			Total Asbestos:	3%	
13-03-02898-050B	50	Mastic	Black Adhesive; Homogeneous	NAD	100% Non-Fibrous

Client Number: 22-4564 Report Number: 13-03-02898
Project/Test Address: 11131368; El Segundo, CA

Lab Sample Number	Client Sample Number	Layer Type	Lab Gross Description	Asbestos	Other Materials
13-03-02898-051	51		Tan Granular; White Paint-Like; Inhomogeneous	2% Chrysotile	98% Non-Fibrous
				Total Asbestos: 2%	
Chrysotile present in tan granular material.					
13-03-02898-052	52		Tan Granular; White Paint-Like; Inhomogeneous	2% Chrysotile	98% Non-Fibrous
				Total Asbestos: 2%	
Chrysotile present in tan granular material.					
13-03-02898-053	53		Tan Granular; White Paint-Like; Inhomogeneous	2% Chrysotile Trace <1% Trem/Actin*	98% Non-Fibrous
				Total Asbestos: 2%	
*Tremolite/Actinolite Series Asbestos and Chrysotile present in tan granular material.					
13-03-02898-054A	54	Joint Comp.	White Granular; Paint-Like; Inhomogeneous	Trace <1% Chrysotile	100% Non-Fibrous
				Total Asbestos: Trace <1%	
<1% Chrysotile present in white granular material.					
13-03-02898-054B	54	Skim Coat	White Granular; Homogeneous	NAD	100% Non-Fibrous
13-03-02898-054C	54	Base Coat	White Granular; Gold Vermiculite Platelets; Inhomogeneous	Trace <1% Trem/Actin*	100% Non-Fibrous
				Total Asbestos: Trace <1%	
*Tremolite/Actinolite Series Asbestos present in white granular material.					
13-03-02898-055A	55	Skim Coat	White Granular; Paint-Like; Inhomogeneous	NAD	100% Non-Fibrous

Client Number: 22-4564 Report Number: 13-03-02898
Project/Test Address: 11131368; El Segundo, CA

Lab Sample Number	Client Sample Number	Layer Type	Lab Gross Description	Asbestos	Other Materials
13-03-02898-055B	55	Base Coat	White Granular ; Gold Vermiculite Platelets; Inhomogeneous	Trace <1% Trem/Actin*	100% Non-Fibrous
				Total Asbestos: Trace <1%	
*Tremolite/Actinolite Series Asbestos present in white granular material.					
13-03-02898-056A	56	Skim Coat	White Granular; Homogeneous	NAD	100% Non-Fibrous
13-03-02898-056B	56	Base Coat	Gray Granular; Homogeneous	NAD	100% Non-Fibrous
13-03-02898-057A	57	Skim Coat	White Granular; Cream Paint-Like; Inhomogeneous	NAD	100% Non-Fibrous
13-03-02898-057B	57	Base Coat	Gray Granular; Homogeneous	NAD	100% Non-Fibrous
13-03-02898-058	58		White Granular; Cream Paint-Like; Inhomogeneous	NAD	100% Non-Fibrous
13-03-02898-059A	59	Skim Coat	White Granular; Cream Paint-Like Inhomogeneous	NAD	100% Non-Fibrous
13-03-02898-059B	59	Base Coat	Gray Granular; Homogeneous	NAD	100% Non-Fibrous

Client Number: 22-4564 Report Number: 13-03-02898
Project/Test Address: 11131368; El Segundo, CA

Lab Sample Number	Client Sample Number	Layer Type	Lab Gross Description	Asbestos	Other Materials
13-03-02898-060A	60	Skim Coat	White Granular; Yellow Paint-Like; Inhomogeneous	NAD	100% Non-Fibrous
13-03-02898-060B	60	Base Coat	Gray Granular; Homogeneous	NAD	100% Non-Fibrous
13-03-02898-061A	61	Skim Coat	Tan Granular; Paint-Like; Inhomogeneous	NAD	2% Polyethylene 98% Non-Fibrous
13-03-02898-061B	61	Base Coat	Gray Granular; Homogeneous	NAD	100% Non-Fibrous
13-03-02898-062A	62	Stucco I	White Granular; Vermiculite Platelets; Inhomogeneous	NAD	100% Non-Fibrous
13-03-02898-062B	62	Stucco II	Tan Granular; Paint-Like; Inhomogeneous	NAD	2% Polyethylene 98% Non-Fibrous

Environmental Hazards Services, L.L.C

Client Number: 22-4564 Report Number: 13-03-02898

Project/Test Address: 11131368; El Segundo, CA

Lab Sample Number	Client Sample Number	Layer Type	Lab Gross Description	Asbestos	Other Materials

QC Sample: 25-NIST REF, 18-M11995-3, 13-M11996-1

QC Blank: SRM 1866 Fiberglass

Reporting Limit: 1% Asbestos

Method: EPA Method 600/R-93/116, EPA Method 600/M4-82-020

Analyst: Mark Case, Sami Hosn, Araceli Enzler

Reviewed By Authorized Signatory: Tasha Eaddy

Tasha Eaddy
QA/QC Clerk

The condition of the samples analyzed was acceptable upon receipt per laboratory protocol unless otherwise noted on this report. Each distinct component in an inhomogeneous sample was analyzed separately and reported as a composite. Results represent the analysis of samples submitted by the client. Sample location, description, area, volume, etc., was provided by the client. This report cannot be used by the client to claim product endorsement by NVLAP or any agency of the U.S. Government. This report shall not be reproduced except in full, without the written consent of the Environmental Hazards Service, L.L.C. California Certification #2319 NY ELAP #11714 NVLAP #101882-0. All information concerning sampling location, date, and time can be found on Chain-of-Custody. Environmental Hazards Services, L.L.C. does not perform any sample collection.

Environmental Hazards Services, L.L.C. recommends reanalysis by point count (for more accurate quantification) or Transmission Electron Microscopy (TEM), (for enhanced detection capabilities) for materials regulated by EPA NESHAP (National Emission Standards for Hazardous Air Pollutants) and found to contain less than ten percent (<10%) asbestos by polarized light microscopy (PLM). Both services are available for an additional fee.

400 Point Count Analysis, where noted, performed per EPA Method 600/R-93/116 with a Reporting Limit of 0.25%.

* All California samples analyzed by Polarized Light Microscopy, EPA Method 600/M4-82-020, Dec. 1982.

LEGEND: NAD = no asbestos detected

62 PLM

EHS Laboratories™

Asbestos Chain-of-Custody

13-03-02898

Due Date:
03/22/2013
(Friday)
ER M Inv

Environmental Hazards Services, LLC

www.leadlab.com
(800)347-4010
(804)275-4907 (fax)

7469 Whitepine Rd
Richmond, VA 23237

Company Name: EBI Consulting Address: 6876 Susquehanna Trail South City/State/Zip: York, Pennsylvania 17403

Phone: 443-528-2318 Fax: E-mail: dkennedy@ebiconsulting.com Acct. Number: 22-4564 A

Project Name / Testing Address: 11131368 **City/State (Required):** El Segundo, CA

Collected by: Kurt Baumann Purchase Order Number: 11131368

Turn Around Times: ***If no TAT is specified, sample(s) will be processed and charged as 3-day TAT.***

_____ **1 - Day** _____ **2 - Day** _____ **3 - Day** _____**X (but 24 hour if needed)**____ **Same Day (Must Call Ahead)** _____ **Weekend (Must Call Ahead)**

No.	Client Sample ID	Date Collected	ASBESTOS							AIR					COMMENTS
			PLM	PLM Point Count 400	PLM Point Count 1000	PLM NY Protocol	PCM	TEM Chatfield (Bulk)	TEM AHERA (Air)	Time On	Time Off	Flow Rate (L/min)	Total Time (minutes)	Volume (Total Liters)	
1	62 PLM Bulk														Layer all
2	(See Attached														Samples per
3															Dave 3-22-13
4															
5															
6															
7															
8															
9															
10															

Released by: Kurt Baumann Signature: Date/Time: 3/21/13 1550

Received by: Stone Signature: Date/Time: 3-22-13

KR ENVIRONMENTAL SERVICES, INC

2727 S. CRODDY WAY UNIT "C"

SANTA ANA CA. 92704

OFFICE: 714-754-7800 FAX: 714-754-7878

PROJECT NAME: Hacienda Hotel F+B Building DATE: 3/20/13

SAMPLED BY: Kurt George KRE PROJECT #: 13023

SAMPLE NUMBER	DESCRIPTION & LOCATION Basement	CONDITION G = GOOD D = DAMAGED S = SEVERELY DAMAGED	AREA IN FEET	HOMOGENIOUS APPLICATION
01	Ceiling Texture Bathroom #1	G	150 SF	S-01
02	Ceiling Texture Bathroom 1	G	150 SF	S-01
03	Ceiling Texture Bathroom #1	G	150 SF	S-01
04	Drywall Tape + Joint Bath #1	G	>20K	S-02
05	Drywall Tape + Joint Hallway	G	>20K	S-02
06	Drywall Tape + Joint Hallway	G	>20K	S-02
07	Sprayed on Fireproofing on Beams	G	>10K	S-03

KR ENVIRONMENTAL SERVICES, INC

2727 S. CRODDY WAY UNIT "C"

SANTA ANA CA. 92704

OFFICE: 714-754-7800 FAX: 714-754-7878

PROJECT NAME: Hacienda Hotel F+B DATE: 3/20/13

SAMPLED BY: Kurt/George KRE PROJECT #: 13023

SAMPLE NUMBER	DESCRIPTION & LOCATION	CONDITION G = GOOD D = DAMAGED S = SEVERELY DAMAGED	AREA IN FEET	HOMOGENIOUS APPLICATION
08	FIRE PROOFING ON BEAMS	6	>10K	S-03
09	FIRE PROOFING ON BEAMS	6	>10K	S-03
10	~~HARD~~ PACK Elbows off of ~~Boiler~~ Boiler	6	4 Elbows	TS1-1
11	~~Hard~~ pack Elbows off old Boiler	6	4 elbows	TS1-1
12	~~HARD~~ PACK Elbows off old Boiler	6	4 Elbow	TS1-1
13	↓ FIRST Floor Plaster - Dry Goods - Kitchen	6	1000 SF	S-04
14	GREEN 12"x12 Floor tile & Mastic TERRAZO MENS BATH NEAR ENTRANCE OF CAFE	6	375 SF	M-01

KR ENVIRONMENTAL SERVICES, INC

2727 S. CRODDY WAY UNIT "C"

SANTA ANA CA. 92704

OFFICE: 714-754-7800 FAX: 714-754-7878

PROJECT NAME: Hacienda Hotel F+B DATE: 3/29/13

SAMPLED BY: Kurt / George KRE PROJECT #: 13023

SAMPLE NUMBER	DESCRIPTION & LOCATION	CONDITION G = GOOD D = DAMAGED S = SEVERELY DAMAGED	AREA IN FEET	HOMOGENIOUS APPLICATION
15	GREEN 12x12 Floor Tile TERRAZZO Mens Bath Near Entrance of Cafe	6	375	M-01
16	GREEN 12 x 12 Floor Tile TERRAZZO Womens Bath Near Entrance of Cafe	6	375	M-01
17	Acoustic Ceiling BAR	6	4320	S-05
18	Acoustic Ceiling BAR	6	9320	S-05
19	Acoustic Ceiling BAR	6	9320	S-05
20	Drywall Tape + Joint BAR - Dance Floor	6	[illegible]	S-02
21	Drywall Tape + Joint CAFE	6		S-02

KR ENVIRONMENTAL SERVICES, INC
2727 S. CRODDY WAY UNIT "C"
SANTA ANA CA. 92704
OFFICE: 714-754-7800 FAX: 714-754-7878

PROJECT NAME: Hacienda Hotel F+B DATE: 3/20/13

SAMPLED BY: Kurt/George KRE PROJECT #: 13023

SAMPLE NUMBER	DESCRIPTION & LOCATION	CONDITION G = GOOD D = DAMAGED S = SEVERELY DAMAGED	AREA IN FEET	HOMOGENIOUS APPLICATION
22	Acoustic Ceiling Dance Floor	G	9320	S-05
23	Acoustic ceiling Dance Floor	G	9320	S-05
24	Carpet Mastic Santa Clara Room	G	710	M-02
25	Carpet Mastic Santa Clara Room	G	710	M-02
26	Carpet Mastic Santa Clara Room	G	710	M-02
27	Drop ceiling tile Santa Clara Room	G	600	M-03
28	Drop ceiling tile Santa Inez Room	G	1200	M-03

KR ENVIRONMENTAL SERVICES, INC
2727 S. CRODDY WAY UNIT "C"
SANTA ANA CA. 92704
OFFICE: 714-754-7800 FAX: 714-754-7878

PROJECT NAME: Hacienda Hotel F+B DATE: 3/20/13

SAMPLED BY: Kurt/George KRE PROJECT #: 13023

SAMPLE NUMBER	DESCRIPTION & LOCATION	CONDITION G = GOOD D = DAMAGED S = SEVERELY DAMAGED	AREA IN FEET	HOMOGENIOUS APPLICATION
29	Drop ceiling Tile Santa Inez Room	6	1200	M-03
30	Spray on Fireproofing on Beam Santa Clara Room	6		S-03
31	Spray on Fireproofing on Beam Above Santa Inez	6		S-03
Second Floor 32	12"x12" Floor Tile + Mastic White Banquet Set-up Room	6	720	M-04
33	12"x12" Floor Tile + Mastic White Banquet Set-up Room	6	720	M-04
34	12"x12" Floortile + Mastic White Banquet Set-up Room	6	720	M-04
35	12"x12" Floortile + Mastic Beige Sound Room	6	63 SF	M-05

KR ENVIRONMENTAL SERVICES, INC
2727 S. CRODDY WAY UNIT "C"
SANTA ANA CA. 92704
OFFICE: 714-754-7800 FAX: 714-754-7878

PROJECT NAME: Hacienda Hotel F+B DATE: 3/20/13

SAMPLED BY: Kurt/George KRE PROJECT #: 13023

SAMPLE NUMBER	DESCRIPTION & LOCATION	CONDITION G = GOOD D = DAMAGED S = SEVERELY DAMAGED	AREA IN FEET	HOMOGENIOUS APPLICATION
36	12"x12" Floor Tile + Mastic Beige Sound Room	G	63 SF	M-05
37	12"x12" Floor Tile + Mastic Beige Sound Room	G	63 SF	M-05
38	Beige Baseboard + Mastic Sound Room	G	32 SF	M-06
39	Beige Baseboard + Mastic Sound Room	G	32 SF	M-06
40	Beige Baseboard + Mastic Sound Room	G	32 SF	M-06
41	Gray Baseboard + Masti Banquet Set-up Room	G	112 SF	M-07
42	Gray Baseboard + Mastic Banquet Set-up Room	G	112 SF	M-07

KR ENVIRONMENTAL SERVICES, INC
2727 S. CRODDY WAY UNIT "C"
SANTA ANA CA. 92704
OFFICE: 714-754-7800 FAX: 714-754-7878

PROJECT NAME: Hacienda Hotel DATE: 3-2013

SAMPLED BY: Kurt/George KRE PROJECT #: 13023

SAMPLE NUMBER	DESCRIPTION & LOCATION	CONDITION G = GOOD D = DAMAGED S = SEVERELY DAMAGED	AREA IN FEET	HOMOGENIOUS APPLICATION
43	GRAY BASEBOARD & MASTIC BANQUET SET-UP ROOM	6	112 SF	M-07
44	DRYWALL TAPE & JOINT SOUND ROOM	6		S-02
45	DRYWALL TAPE & JOINT STORAGE ROOM	6		S-02
46	SPRAY ON FIREPROOF SAN RAFAEL ROOM HARD LID	6		S-03
47	SPRAY ON FIREPROOFING SAN RAFAEL HARD LID	6		S-03
48	9"x9" BROWN FT & MASTIC Attic	6	350	M-08
49	9"x9" FLOOR TILE & MASTIC ~~Attic~~ BROWN	6	350	M-08

KR ENVIRONMENTAL SERVICES, INC
2727 S. CRODDY WAY UNIT "C"
SANTA ANA CA. 92704
OFFICE: 714-754-7800 FAX: 714-754-7878

PROJECT NAME: Hacienda Hotel DATE: 3-20-13

SAMPLED BY: Kurt/George KRE PROJECT #: 13013

SAMPLE NUMBER	DESCRIPTION & LOCATION	CONDITION G = GOOD D = DAMAGED S = SEVERELY DAMAGED	AREA IN FEET	HOMOGENIOUS APPLICATION
50	9"x9" Floor tile + MASTIC BROWN Attic	G	350	M-08
51	Acoustic ceiling Attic old	G	400	S-06
52	Acoustic ceiling Attic old	G	400	S-06
53	Acoustic ceiling Attic old	G	400	S-06
54	Plaster off Pipe Run Dry Goods	G	1000	S-04
55	Plaster Dry Goods	G	1000	S-04
56	Exterior Stucco East Side	G		S-07

KR ENVIRONMENTAL SERVICES, INC

2727 S. CRODDY WAY UNIT "C"

SANTA ANA CA. 92704

OFFICE: 714-754-7800 FAX: 714-754-7878

PROJECT NAME: Hacienda Hotel DATE: 3-29-13

SAMPLED BY: Kurt KRE PROJECT #: 13023

SAMPLE NUMBER	DESCRIPTION & LOCATION	CONDITION G = GOOD D = DAMAGED S = SEVERELY DAMAGED	AREA IN FEET	HOMOGENIOUS APPLICATION
57	Stucco Exterior North Front	6		S-07
58	Exterior Stucco off Front of MAFC	6		S-07
59	Exterior Stucco North Side	6		S-07
60	Exterior Stucco South Side	6		S-07
61	Exterior Stucco South West	6		S-07
62	Exterior Stucco South West Ceiling	6		S-07

Environmental Hazards Services, L.L.C.
7469 Whitepine Rd
Richmond, VA 23237
Telephone: 800.347.4010

Asbestos Bulk Analysis Report

Report Number: 13-03-03069

Client: Enviro Business Inc.
21 B Street
Burlington, MA 01803

Received Date: 03/25/2013
Analyzed Date: 03/25/2013, 03/26/2013
Reported Date: 04/05/2013

Project/Test Address: 11131368; El Segundo, CA

Client Number:
22-4564

Fax Number:
845-498-9075

Laboratory Results

Lab Sample Number	Client Sample Number	Layer Type	Lab Gross Description	Asbestos	Other Materials
13-03-03069-001A	1	Tile	Green Vinyl; Homogeneous	3% Chrysotile	97% Non-Fibrous
			Total Asbestos:	3%	
13-03-03069-001B	1	Mastic	Black Adhesive; Homogeneous	3% Chrysotile	97% Non-Fibrous
			Total Asbestos:	3%	
13-03-03069-002A	2	Tile	Green Vinyl; Homogeneous	3% Chrysotile	97% Non-Fibrous
			Total Asbestos:	3%	
13-03-03069-002B	2	Mastic	Black Adhesive; Homogeneous	4% Chrysotile	96% Non-Fibrous
			Total Asbestos:	4%	
13-03-03069-003A	3	Tile	Green Vinyl; Homogeneous	3% Chrysotile	97% Non-Fibrous
			Total Asbestos:	3%	

Rev 1.0 (Revised On: 04/05/2013): Removed narrative from samples 43-45.

Environmental Hazards Services, L.L.C

Client Number: 22-4564 Report Number: 13-03-03069

Project/Test Address: 11131368; El Segundo, CA

Lab Sample Number	Client Sample Number	Layer Type	Lab Gross Description	Asbestos	Other Materials
13-03-03069-003B	3	Mastic	Black Adhesive; Homogeneous	4% Chrysotile	96% Non-Fibrous
			Total Asbestos:	4%	
13-03-03069-004A	4	Tile	Beige Vinyl; Homogeneous	NAD	100% Non-Fibrous
13-03-03069-004B	4	Mastic	Black Adhesive; Homogeneous	3% Chrysotile	97% Non-Fibrous
			Total Asbestos:	3%	
13-03-03069-005A	5	Tile	Beige Vinyl; Homogeneous	NAD	100% Non-Fibrous
13-03-03069-005B	5	Mastic	Black Adhesive; Homogeneous	3% Chrysotile	97% Non-Fibrous
			Total Asbestos:	3%	
13-03-03069-006A	6	Tile	Beige Vinyl; Homogeneous	NAD	100% Non-Fibrous
13-03-03069-006B	6	Mastic	Black Adhesive; Homogeneous	3% Chrysotile	97% Non-Fibrous
			Total Asbestos:	3%	
13-03-03069-007	7		Tan Chalky; Brown Paint-Like; Inhomogeneous	3% Chrysotile	97% Non-Fibrous
			Total Asbestos:	3%	

Chrysotile present in chalky material.

Rev 1.0 (Revised On: 04/05/2013): Removed narrative from samples 43-45.

Environmental Hazards Services, L.L.C

Client Number: 22-4564 Report Number: 13-03-03069
Project/Test Address: 11131368; El Segundo, CA

Lab Sample Number	Client Sample Number	Layer Type	Lab Gross Description	Asbestos	Other Materials
13-03-03069-008A	8	Drywall	White Chalky; Brown Fibrous; Inhomogeneous	NAD	25% Cellulose 75% Non-Fibrous
13-03-03069-008B	8	Joint Comp.	White Chalky; Homogeneous	NAD	1% Cellulose 99% Non-Fibrous
13-03-03069-009	9		Clear Pliable; Black Tar-Like; Blue Paint-Like; Inhomogeneous	NAD	5% Synthetic 95% Non-Fibrous
13-03-03069-010A	10	Tile	Beige Vinyl; Homogeneous	3% Chrysotile	97% Non-Fibrous
			Total Asbestos:	3%	
13-03-03069-010B	10	Mastic	Yellow Adhesive; Homogeneous	NAD	2% Cellulose 98% Non-Fibrous
13-03-03069-011A	11	Tile	Beige Vinyl; Homogeneous	3% Chrysotile	97% Non-Fibrous
			Total Asbestos:	3%	
13-03-03069-011B	11	Mastic	Yellow Adhesive; Homogeneous	NAD	100% Non-Fibrous
13-03-03069-012A	12	Tile	Beige Vinyl; Homogeneous	3% Chrysotile	97% Non-Fibrous
			Total Asbestos:	3%	

Rev 1.0 (Revised On: 04/05/2013): Removed narrative from samples 43-45.

Client Number: 22-4564 Report Number: 13-03-03069
Project/Test Address: 11131368; El Segundo, CA

Lab Sample Number	Client Sample Number	Layer Type	Lab Gross Description	Asbestos	Other Materials
13-03-03069-012B	12	Mastic	Yellow Adhesive; Homogeneous	NAD	100% Non-Fibrous
13-03-03069-013A	13	Tile	White Vinyl; Homogeneous	NAD	100% Non-Fibrous
13-03-03069-013B	13	Mastic	Yellow Adhesive; Homogeneous	NAD	3% Cellulose 97% Non-Fibrous
13-03-03069-014A	14	Tile	White Vinyl; Homogeneous	NAD	100% Non-Fibrous
13-03-03069-014B	14	Mastic	Yellow Adhesive; Homogeneous	NAD	3% Cellulose 97% Non-Fibrous
13-03-03069-015A	15	Tile	White Vinyl; Homogeneous	NAD	100% Non-Fibrous
13-03-03069-015B	15	Mastic	Yellow Adhesive; Homogeneous	NAD	3% Cellulose 97% Non-Fibrous
13-03-03069-016	16		Beige Powdery; Homogeneous	6% Chrysotile 2% Amosite	5% Cellulose 25% Fibrous Glass 62% Non-Fibrous
			Total Asbestos:	8%	

Rev 1.0 (Revised On: 04/05/2013): Removed narrative from samples 43-45.

Environmental Hazards Services, L.L.C

Client Number: 22-4564 Report Number: 13-03-03069
Project/Test Address: 11131368; El Segundo, CA

Lab Sample Number	Client Sample Number	Layer Type	Lab Gross Description	Asbestos	Other Materials
13-03-03069-017A	17	Tile	Beige Vinyl; Homogeneous	3% Chrysotile	97% Non-Fibrous
			Total Asbestos:	3%	
13-03-03069-017B	17	Mastic	Black/Brown Adhesive; Inhomogeneous	NAD	2% Cellulose 98% Non-Fibrous
13-03-03069-018A	18	Tile	Beige Vinyl; Homogeneous	3% Chrysotile	97% Non-Fibrous
			Total Asbestos:	3%	
13-03-03069-018B	18	Mastic	Brown Adhesive; Homogeneous	NAD	2% Cellulose 98% Non-Fibrous
13-03-03069-019A	19	Tile	Beige Vinyl; Homogeneous	3% Chrysotile	97% Non-Fibrous
			Total Asbestos:	3%	
13-03-03069-019B	19	Mastic	Brown Adhesive; Homogeneous	NAD	100% Non-Fibrous
13-03-03069-020A	20	Tile	Black Vinyl; Homogeneous	5% Chrysotile	95% Non-Fibrous
			Total Asbestos:	5%	
13-03-03069-020B	20	Mastic	Brown Adhesive; Homogeneous	NAD	2% Cellulose 98% Non-Fibrous

Rev 1.0 (Revised On: 04/05/2013): Removed narrative from samples 43-45.

Environmental Hazards Services, L.L.C

Client Number: 22-4564 Report Number: 13-03-03069
Project/Test Address: 11131368; El Segundo, CA

Lab Sample Number	Client Sample Number	Layer Type	Lab Gross Description	Asbestos	Other Materials
13-03-03069-021A	21	Tile	Black Vinyl; Homogeneous	5% Chrysotile	95% Non-Fibrous
			Total Asbestos:	5%	
13-03-03069-021B	21	Mastic	Brown Adhesive; Homogeneous	NAD	2% Cellulose 98% Non-Fibrous
13-03-03069-022A	22	Tile	Black Vinyl; Homogeneous	5% Chrysotile	95% Non-Fibrous
			Total Asbestos:	5%	
13-03-03069-022B	22	Mastic	Brown Adhesive; Homogeneous	NAD	2% Cellulose 98% Non-Fibrous
13-03-03069-023	23		Tan Granular; Homogeneous	NAD	100% Non-Fibrous
13-03-03069-024	24		Tan Granular; Homogeneous	NAD	100% Non-Fibrous
13-03-03069-025	25		Tan Granular; Homogeneous	NAD	100% Non-Fibrous
13-03-03069-026A	26	Skim Coat	White Granular; Homogeneous	NAD	100% Non-Fibrous

Rev 1.0 (Revised On: 04/05/2013): Removed narrative from samples 43-45.

Client Number: 22-4564 Report Number: 13-03-03069
Project/Test Address: 11131368; El Segundo, CA

Lab Sample Number	Client Sample Number	Layer Type	Lab Gross Description	Asbestos	Other Materials
13-03-03069-026B	26	Base Coat	Gray Granular; Homogeneous	NAD	100% Non-Fibrous
13-03-03069-027A	27	Skim Coat	White Granular; Homogeneous	NAD	100% Non-Fibrous
13-03-03069-027B	27	Base Coat	Gray Granular; Homogeneous	NAD	100% Non-Fibrous
13-03-03069-028A	28	Skim Coat	White Granular; Homogeneous	NAD	100% Non-Fibrous
13-03-03069-028B	28	Base Coat	Gray Granular; Homogeneous	NAD	100% Non-Fibrous
13-03-03069-029	29		Brown Granular; Homogeneous	NAD	100% Non-Fibrous
13-03-03069-030	30		Tan Granular; Homogeneous	NAD	100% Non-Fibrous
13-03-03069-031A	31	Tile	Beige Vinyl; Homogeneous	3% Chrysotile	97% Non-Fibrous
			Total Asbestos:	3%	

Rev 1.0 (Revised On: 04/05/2013): Removed narrative from samples 43-45.

Client Number: 22-4564 Report Number: 13-03-03069
Project/Test Address: 11131368; El Segundo, CA

Lab Sample Number	Client Sample Number	Layer Type	Lab Gross Description	Asbestos	Other Materials
13-03-03069-031B	31	Mastic	Black Adhesive; Homogeneous	NAD	5% Cellulose 95% Non-Fibrous
13-03-03069-032A	32	Leveling Comp.	Tan Granular; Homogeneous	NAD	4% Cellulose 96% Non-Fibrous
13-03-03069-032B	32	Mastic	Yellow Adhesive; Homogeneous	NAD	1% Cellulose 99% Non-Fibrous
13-03-03069-033A	33	Tile	Tan/Brown Vinyl; Homogeneous	2% Chrysotile	98% Non-Fibrous
			Total Asbestos:	2%	
13-03-03069-033B	33	Mastic	Yellow Adhesive; Homogeneous	NAD	2% Cellulose 98% Non-Fibrous
13-03-03069-034A	34	Tile	Brown Vinyl; Homogeneous	5% Chrysotile	95% Non-Fibrous
			Total Asbestos:	5%	
13-03-03069-034B	34	Mastic	Black Tar-Like; Homogeneous	NAD	3% Cellulose 97% Non-Fibrous
13-03-03069-035A	35	Tile	Brown Vinyl; Homogeneous	5% Chrysotile	95% Non-Fibrous
			Total Asbestos:	5%	

Rev 1.0 (Revised On: 04/05/2013): Removed narrative from samples 43-45.

Client Number: 22-4564 Report Number: 13-03-03069
Project/Test Address: 11131368; El Segundo, CA

Lab Sample Number	Client Sample Number	Layer Type	Lab Gross Description	Asbestos	Other Materials
13-03-03069-035B	35	Mastic	Black Tar-Like; Homogeneous	NAD	3% Cellulose 97% Non-Fibrous
13-03-03069-036A	36	Tile	Brown Vinyl; Homogeneous	5% Chrysotile	95% Non-Fibrous
			Total Asbestos:	5%	
13-03-03069-036B	36	Mastic	Black Tar-Like; Homogeneous	NAD	3% Cellulose 97% Non-Fibrous
13-03-03069-037A	37	Drywall	White Powder; Brown Fibrous; Inhomogeneous	NAD	20% Cellulose 80% Non-Fibrous
13-03-03069-037B	37	Joint Comp.	White Granular; Homogeneous	NAD	100% Non-Fibrous
13-03-03069-038	38		Gray Granular; Homogeneous	NAD	100% Non-Fibrous
13-03-03069-039	40		White Granular; Homogeneous	NAD	100% Non-Fibrous
13-03-03069-040A	41	Drywall	White Powder; Brown Fibrous; Inhomogeneous	NAD	20% Cellulose 80% Non-Fibrous

Rev 1.0 (Revised On: 04/05/2013): Removed narrative from samples 43-45.

Environmental Hazards Services, L.L.C

Client Number: 22-4564 Report Number: 13-03-03069
Project/Test Address: 11131368; El Segundo, CA

Lab Sample Number	Client Sample Number	Layer Type	Lab Gross Description	Asbestos	Other Materials
13-03-03069-040B	41	Joint Comp.	Tan Granular; Homogeneous	2% Chrysotile	98% Non-Fibrous
				Total Asbestos: 2%	
13-03-03069-041	42		Beige/Off-White Brittle; White Foam-Like; Inhomogeneous	NAD	1% Cellulose 1% Talc 98% Non-Fibrous
13-03-03069-042	43		Brown Vinyl-Like; Tan Fibrous; Inhomogeneous	NAD	45% Cellulose 55% Non-Fibrous
13-03-03069-043	44		Brown Vinyl-Like; Tan Fibrous; Inhomogeneous	NAD	45% Cellulose 55% Non-Fibrous
13-03-03069-044	45		Brown Vinyl-Like; Tan Fibrous; Inhomogeneous	NAD	45% Cellulose 55% Non-Fibrous
13-03-03069-045	46		Yellow Pliable; White/Black Fibrous; Inhomogeneous	NAD	3% Cellulose 8% Fibrous Glass 7% Synthetic 82% Non-Fibrous
13-03-03069-046	47		Yellow Pliable; White/Black Fibrous; Inhomogeneous	NAD	3% Cellulose 8% Fibrous Glass 7% Synthetic 82% Non-Fibrous

Rev 1.0 (Revised On: 04/05/2013): Removed narrative from samples 43-45.

Client Number: 22-4564 Report Number: 13-03-03069
Project/Test Address: 11131368; El Segundo, CA

Lab Sample Number	Client Sample Number	Layer Type	Lab Gross Description	Asbestos	Other Materials
13-03-03069-047	48		Yellow Pliable; White/Black Fibrous; Inhomogeneous	NAD	3% Cellulose 8% Fibrous Glass 7% Synthetic 82% Non-Fibrous
13-03-03069-048A	50	Drywall	Off-White Brittle; Tan Fibrous; Inhomogeneous	NAD	20% Cellulose 80% Non-Fibrous
13-03-03069-048B	50	Seam Tape	Pale Beige Fibrous; Homogeneous	NAD	98% Cellulose 2% Non-Fibrous
13-03-03069-048C	50	Joint Comp.	Off-White Brittle; Homogeneous	2% Chrysotile	1% Cellulose 97% Non-Fibrous
			Total Asbestos:	2%	
13-03-03069-048D	50	Other *	Multi-Colored Pliable to Brittle; Inhomogeneous	NAD	1% Cellulose 99% Non-Fibrous
* Surface Finish					
13-03-03069-049A	51	Mastic	Yellow Adhesive; Homogeneous	NAD	3% Cellulose 3% Synthetic 94% Non-Fibrous
13-03-03069-049B	51	Other *	Dark Gray Foam-Like; Homogeneous	NAD	1% Cellulose 2% Synthetic 97% Non-Fibrous
* Carpet Padding					

Rev 1.0 (Revised On: 04/05/2013): Removed narrative from samples 43-45.

Client Number: 22-4564 Report Number: 13-03-03069
Project/Test Address: 11131368; El Segundo, CA

Lab Sample Number	Client Sample Number	Layer Type	Lab Gross Description	Asbestos	Other Materials
13-03-03069-050A	52	Mastic	Yellow Adhesive; Homogeneous	NAD	2% Cellulose 1% Fibrous Glass 3% Synthetic 94% Non-Fibrous
13-03-03069-050B	52	Other *	Dark Gray Foam-Like; Homogeneous	NAD	1% Cellulose 3% Synthetic 96% Non-Fibrous
* Carpet Padding					
13-03-03069-051A	53	Mastic	Yellow Adhesive; Homogeneous	NAD	2% Cellulose 3% Synthetic 1% Hair 94% Non-Fibrous
13-03-03069-051B	53	Other *	Dark Gray Foam-Like; Homogeneous	NAD	2% Cellulose 3% Synthetic 95% Non-Fibrous
* Carpet Padding					
13-03-03069-052A	54	Drywall	Off-White Brittle; Tan Fibrous; Inhomogeneous	NAD	30% Cellulose 70% Non-Fibrous
13-03-03069-052B	54	Seam Tape	Pale Beige Fibrous; Homogeneous	NAD	98% Cellulose 2% Non-Fibrous
13-03-03069-052C	54	Joint Comp.	Pale Beige Brittle; Homogeneous	2% Chrysotile	2% Cellulose 96% Non-Fibrous
			Total Asbestos:	2%	

Rev 1.0 (Revised On: 04/05/2013): Removed narrative from samples 43-45.

Client Number: 22-4564 Report Number: 13-03-03069
Project/Test Address: 11131368; El Segundo, CA

Lab Sample Number	Client Sample Number	Layer Type	Lab Gross Description	Asbestos	Other Materials
13-03-03069-052D	54	Other *	Pale Pink/Beige Pliable to Brittle; Inhomogeneous	NAD	100% Non-Fibrous
* Surface Finish					
13-03-03069-053	55		Off-White Brittle to Coarse Powder; White Foam-Like; Inhomogeneous	NAD	2% Cellulose 98% Non-Fibrous
13-03-03069-054A	56	Drywall	Off-White Brittle; Tan Fibrous; Inhomogeneous	NAD	22% Cellulose 2% Fibrous Glass 76% Non-Fibrous
13-03-03069-054B	56	Seam Tape	Pale Beige Fibrous; Homogeneous	NAD	98% Cellulose 2% Non-Fibrous
13-03-03069-054C	56	Joint Comp.	Pale Beige Brittle; Homogeneous	2% Chrysotile	2% Cellulose 96% Non-Fibrous
			Total Asbestos:	2%	
13-03-03069-054D	56	Other *	Multi-Colored Pliable to Brittle; Inhomogeneous	NAD	1% Cellulose 99% Non-Fibrous
* Surface Finish					
13-03-03069-055	57		Off-White Brittle to Coarse Powder; White Foam-Like; Inhomogeneous	NAD	2% Cellulose 1% Talc 97% Non-Fibrous
13-03-03069-056A	58	Drywall	Off-White Brittle; Tan Fibrous; Inhomogeneous	NAD	17% Cellulose 5% Fibrous Glass 78% Non-Fibrous

Rev 1.0 (Revised On: 04/05/2013): Removed narrative from samples 43-45.

Client Number: 22-4564 Report Number: 13-03-03069
Project/Test Address: 11131368; El Segundo, CA

Lab Sample Number	Client Sample Number	Layer Type	Lab Gross Description	Asbestos	Other Materials
13-03-03069-056B	58	Seam Tape	Pale Beige Fibrous; Homogeneous	NAD	98% Cellulose 2% Non-Fibrous
13-03-03069-056C	58	Joint Comp.	Off-White Brittle; Homogeneous	2% Chrysotile	2% Cellulose 1% Fibrous Glass 95% Non-Fibrous
			Total Asbestos:	2%	
13-03-03069-056D	58	Other *	Multi-Colored Pliable to Brittle; White Pliable; Inhomogeneous	NAD	1% Cellulose 1% Synthetic 98% Non-Fibrous
* Surface Finish					
13-03-03069-057	59		Off-White Brittle; White Foam-Like; Inhomogeneous	6% Chrysotile	2% Cellulose 92% Non-Fibrous
			Total Asbestos:	6%	
Chrysotile present in off-white brittle texturing compound-type (main) layer.					
13-03-03069-058	60		Rust Brown Cementitious; Homogeneous	NAD	100% Non-Fibrous
13-03-03069-059	61		Rust Brown Cementitious; Homogeneous	NAD	100% Non-Fibrous
13-03-03069-060	62		Off-White Cementitious; Homogeneous	NAD	100% Non-Fibrous
13-03-03069-061	63		White Chalky; Tan Paint-Like; Inhomogeneous	NAD	100% Non-Fibrous

Rev 1.0 (Revised On: 04/05/2013): Removed narrative from samples 43-45.

Client Number: 22-4564 Report Number: 13-03-03069
Project/Test Address: 11131368; El Segundo, CA

Lab Sample Number	Client Sample Number	Layer Type	Lab Gross Description	Asbestos	Other Materials
13-03-03069-062	64		White Chalky; Tan Paint-Like; Inhomogeneous	NAD	100% Non-Fibrous
13-03-03069-063	65		Tan Chalky; Tan Paint-Like; Inhomogeneous	Trace <1% Chrysotile	100% Non-Fibrous
			Total Asbestos:	Trace <1%	
Chrysotile present in tan chalky material.					
13-03-03069-064A	66	Tile	Black Vinyl; Homogeneous	NAD	100% Non-Fibrous
13-03-03069-064B	66	Mastic	White Brittle; Homogeneous	NAD	2% Cellulose 98% Non-Fibrous
13-03-03069-065A	67	Tile	Black Vinyl; Homogeneous	NAD	100% Non-Fibrous
13-03-03069-065B	67	Mastic	White Brittle; Homogeneous	NAD	2% Cellulose 98% Non-Fibrous
13-03-03069-066A	68	Tile	Black Vinyl; Homogeneous	NAD	100% Non-Fibrous
13-03-03069-066B	68	Mastic	White Brittle; Homogeneous	NAD	2% Cellulose 98% Non-Fibrous

Rev 1.0 (Revised On: 04/05/2013): Removed narrative from samples 43-45.

Client Number: 22-4564 Report Number: 13-03-03069
Project/Test Address: 11131368; El Segundo, CA

Lab Sample Number	Client Sample Number	Layer Type	Lab Gross Description	Asbestos	Other Materials
13-03-03069-067	70		Yellow Adhesive; Homogeneous	NAD	3% Synthetic 97% Non-Fibrous
13-03-03069-068	71		Yellow Adhesive; Homogeneous	NAD	3% Synthetic 97% Non-Fibrous
13-03-03069-069	72		Yellow Adhesive; Homogeneous	NAD	2% Synthetic 98% Non-Fibrous
13-03-03069-070	73		Yellow Adhesive; Homogeneous	NAD	4% Synthetic 96% Non-Fibrous
13-03-03069-071	74		Yellow Adhesive; Homogeneous	NAD	4% Synthetic 96% Non-Fibrous
13-03-03069-072	75		Yellow Adhesive; Homogeneous	NAD	4% Synthetic 96% Non-Fibrous
13-03-03069-073	76		White Textured; White Paint-Like; Inhomogeneous	NAD	100% Non-Fibrous
13-03-03069-074	79		Gray/White Fibrous; Inhomogeneous	NAD	55% Cellulose 35% Fibrous Glass 10% Non-Fibrous

Rev 1.0 (Revised On: 04/05/2013): Removed narrative from samples 43-45.

Client Number: 22-4564 Report Number: 13-03-03069
Project/Test Address: 11131368; El Segundo, CA

Lab Sample Number	Client Sample Number	Layer Type	Lab Gross Description	Asbestos	Other Materials
13-03-03069-075	80		Gray/White Fibrous; Inhomogeneous	NAD	55% Cellulose 35% Fibrous Glass 10% Non-Fibrous
13-03-03069-076	81		Gray/White Fibrous; Inhomogeneous	NAD	55% Cellulose 35% Fibrous Glass 10% Non-Fibrous
13-03-03069-077	82		Brown Fibrous; White Paint-Like; Inhomogeneous	NAD	96% Cellulose 4% Non-Fibrous
13-03-03069-078	83		Brown Fibrous; White Paint-Like; Inhomogeneous	NAD	96% Cellulose 4% Non-Fibrous
13-03-03069-079	84		Brown Fibrous; White Paint-Like; Inhomogeneous	NAD	96% Cellulose 4% Non-Fibrous
13-03-03069-080A	85	Linoleum	Green Vinyl; White Fibrous; Inhomogeneous	NAD	7% Fibrous Glass 93% Non-Fibrous
13-03-03069-080B	85	Mastic	Orange/Black Adhesive; Inhomogeneous	NAD	3% Cellulose 97% Non-Fibrous

Rev 1.0 (Revised On: 04/05/2013): Removed narrative from samples 43-45.

Client Number: 22-4564 Report Number: 13-03-03069
Project/Test Address: 11131368; El Segundo, CA

Lab Sample Number	Client Sample Number	Layer Type	Lab Gross Description	Asbestos	Other Materials
13-03-03069-081A	86	Linoleum	Green Vinyl; White Fibrous; Inhomogeneous	NAD	3% Fibrous Glass 97% Non-Fibrous
13-03-03069-081B	86	Mastic	Orange/Black Adhesive; Inhomogeneous	NAD	3% Cellulose 97% Non-Fibrous
13-03-03069-082A	87	Linoleum	Green Vinyl; White Fibrous; Inhomogeneous	NAD	5% Fibrous Glass 95% Non-Fibrous
13-03-03069-082B	87	Mastic	Orange/Black Adhesive; Inhomogeneous	NAD	3% Cellulose 97% Non-Fibrous
13-03-03069-083A	88	Other *	Tan Textured Paint-Like; Inhomogeneous	NAD	100% Non-Fibrous
* Textured Surfacing					
13-03-03069-083B	88	Skim Coat	White Granular; Homogeneous	NAD	100% Non-Fibrous
13-03-03069-083C	88	Plaster	Gray Granular; Homogeneous	NAD	100% Non-Fibrous
13-03-03069-084A	89	Other *	Tan Textured Paint-Like; Inhomogeneous	NAD	100% Non-Fibrous
* Textured Surfacing					

Rev 1.0 (Revised On: 04/05/2013): Removed narrative from samples 43-45.

Client Number: 22-4564 Report Number: 13-03-03069
Project/Test Address: 11131368; El Segundo, CA

Lab Sample Number	Client Sample Number	Layer Type	Lab Gross Description	Asbestos	Other Materials
13-03-03069-084B	89	Skim Coat	White Granular; Homogeneous	NAD	100% Non-Fibrous
13-03-03069-084C	89	Plaster	Gray Granular; Homogeneous	NAD	100% Non-Fibrous
13-03-03069-085A	90	Other *	Tan Textured Paint-Like; Homogeneous	NAD	100% Non-Fibrous
* Textured Surfacing					
13-03-03069-085B	90	Skim Coat	White Granular; Homogeneous	NAD	100% Non-Fibrous
13-03-03069-085C	90	Plaster	Gray Granular; Homogeneous	NAD	100% Non-Fibrous
13-03-03069-086A	92	Tile	Brown Vinyl; Homogeneous	NAD	100% Non-Fibrous
13-03-03069-086B	92	Mastic	White Adhesive; Homogeneous	NAD	100% Non-Fibrous
13-03-03069-086C	92	Leveling Comp.	Gray Granular; Homogeneous	NAD	3% Cellulose 97% Non-Fibrous

Rev 1.0 (Revised On: 04/05/2013): Removed narrative from samples 43-45.

Client Number: 22-4564 Report Number: 13-03-03069
Project/Test Address: 11131368; El Segundo, CA

Lab Sample Number	Client Sample Number	Layer Type	Lab Gross Description	Asbestos	Other Materials
13-03-03069-087A	93	Tile	Brown Vinyl; Homogeneous	NAD	100% Non-Fibrous
13-03-03069-087B	93	Mastic	White Adhesive; Homogeneous	NAD	100% Non-Fibrous
13-03-03069-087C	93	Leveling Comp.	Gray Granular; Homogeneous	NAD	3% Cellulose 97% Non-Fibrous
13-03-03069-088A	94	Tile	Brown Vinyl; Homogeneous	NAD	100% Non-Fibrous
13-03-03069-088B	94	Mastic	White Adhesive; Homogeneous	NAD	100% Non-Fibrous
13-03-03069-088C	94	Leveling Comp.	Gray Granular; Homogeneous	NAD	3% Cellulose 97% Non-Fibrous

Rev 1.0 (Revised On: 04/05/2013): Removed narrative from samples 43-45.

Environmental Hazards Services, L.L.C

Client Number: 22-4564 Report Number: 13-03-03069

Project/Test Address: 11131368; El Segundo, CA

Lab Sample Number	Client Sample Number	Layer Type	Lab Gross Description	Asbestos	Other Materials

QC Sample: 41-M1-1999-1, 5-M1-1991-1, 39-M1-1999-2, 65-M12003-3

QC Blank: SRM 1866 Fiberglass

Reporting Limit: 1% Asbestos

Method: EPA Method 600/R-93/116, EPA Method 600/M4-82-020

Analyst: Kathy Sizemore, Christian H. Schaible, Mark Case

Reviewed By Authorized Signatory:



Tasha Eaddy
QA/QC Clerk

The condition of the samples analyzed was acceptable upon receipt per laboratory protocol unless otherwise noted on this report. Each distinct component in an inhomogeneous sample was analyzed separately and reported as a composite. Results represent the analysis of samples submitted by the client. Sample location, description, area, volume, etc., was provided by the client. This report cannot be used by the client to claim product endorsement by NVLAP or any agency of the U.S. Government. This report shall not be reproduced except in full, without the written consent of the Environmental Hazards Service, L.L.C. California Certification #2319 NY ELAP #11714 NVLAP #101882-0. All information concerning sampling location, date, and time can be found on Chain-of-Custody. Environmental Hazards Services, L.L.C. does not perform any sample collection.

Environmental Hazards Services, L.L.C. recommends reanalysis by point count (for more accurate quantification) or Transmission Electron Microscopy (TEM), (for enhanced detection capabilities) for materials regulated by EPA NESHAP (National Emission Standards for Hazardous Air Pollutants) and found to contain less than ten percent (<10%) asbestos by polarized light microscopy (PLM). Both services are available for an additional fee.

400 Point Count Analysis, where noted, performed per EPA Method 600/R-93/116 with a Reporting Limit of 0.25%.

* All California samples analyzed by Polarized Light Microscopy, EPA Method 600/M4-82-020, Dec. 1982.

LEGEND: NAD = no asbestos detected

Rev 1.0 (Revised On: 04/05/2013): Removed narrative from samples 43-45.

EHS Laboratories™

Environmental Hazards Services, LLC

www.leadlab.com
(800)347-4010
(804)275-4907 (fax)

7469 Whitepine Rd
Richmond, VA 23237

Asbestos Chain-of-Custody

96 PLM

13-03-03069

Due Date:
03/26/2013
(Tuesday)
ER M Inv

*Analyze all layers - Per Dave K. (M) 3/25/13

Company Name: EBI Consulting Address: 6876 Susquehanna Trail South City/State/Zip: York, Pennsylvania 17403

Phone: 443-528-2318 Fax: _____ E-mail: dkennedy@ebiconsulting.com Acct. Number: 22-4564 A

Project Name / Testing Address: 11131368 **City/State (Required):** El Segundo, CA

Collected by: Kurt Baumann Purchase Order Number: 11131368

Turn Around Times: ***If no TAT is specified, sample(s) will be processed and charged as 3-day TAT.***

_____ 1 - Day _____ 2 - Day _____ 3 - Day ____X (but 24 hour if needed)____ Same Day (Must Call Ahead) _____ Weekend (Must Call Ahead)

No.	Client Sample ID	Date Collected	ASBESTOS							AIR					COMMENTS
			PLM	PLM Point Count 400	PLM Point Count 1000	PLM NY Protocol	PCM	TEM Chatfield (Bulk)	TEM AHERA (Air)	Time On	Time Off	Flow Rate (L/min)	Total Time (minutes)	Volume (Total Liters)	
1	96 PLM														
2	Bulk Samples														
3	(See Attached)														
4															
5															
6															
7															
8															
9															
10															

Released by: Kurt Baumann Signature: _____ Date/Time: 3/22 1715

Received by: [illegible] Signature: _____ Date/Time: 3/25/13

KR ENVIRONMENTAL SERVICES, INC
2727 S. CRODDY WAY UNIT "C"
SANTA ANA CA. 92704
OFFICE: 714-754-7800 FAX: 714-754-7878

3069

PROJECT NAME: Hacienda Hotel 4 Story DATE: 3/21/13

SAMPLED BY: Kurt / George KRE PROJECT #: 13029

SAMPLE NUMBER	DESCRIPTION & LOCATION	CONDITION G = GOOD D = DAMAGED S = SEVERELY DAMAGED	AREA IN FEET	HOMOGENIOUS APPLICATION
01	Green 9"x9" floor tile and Mastic Engineers office	6	84 SF	M-01
02	Green 9x9 floor tile & Mastic Engineers office	6	84 SF	M-01
03	Green 9x9 floor tile & Mastic Engineers office	6	84 SF	M-01
04	White 12"x12" floor tile & Mastic Engineers office	6	300+64+168	M-02
05	White 12"x12" floor tile & Mastic Engineers office	6		M-02
06	White 12"x12" floor tile & Mastic Engineers office	6		M-02
07	Acoustic ceiling Engineers office	6		S-01

MSW 3/25/13

KR ENVIRONMENTAL SERVICES, INC
2727 S. CRODDY WAY UNIT "C"
SANTA ANA CA. 92704
OFFICE: 714-754-7800 FAX: 714-754-7878

3069

PROJECT NAME: Hacienda Hotel DATE: 3-21-13

SAMPLED BY: Kurt / George KRE PROJECT #: 1302~~3~~

SAMPLE NUMBER	DESCRIPTION & LOCATION	CONDITION G = GOOD D = DAMAGED S = SEVERELY DAMAGED	AREA IN FEET	HOMOGENIOUS APPLICATION
08	Drywall Tape + Joint Compound	6	~~S~~ 20K	S-02
09	HARD Pack Elbow Mechanical Room	6	2	TS1-01
10	White w/ GRAY streaks 12"x12" Floor Tile + Mastic	6	60+60	M-03
11	White w/ Gray streaks 12"x12" Floor tile + Mastic	6	60+60	M-03
12	White w/ GRAY streaks 12"x12" Floor tile + Mastic	6	60+60	M-03
13	Yellow ~~+ White~~ Diamond 12"x12 floor tile + Mastic	6	70	M-04
14	Yellow Diamond 12 x12 Floor tile	6	70	M-04

MSW 3/25/13

KR ENVIRONMENTAL SERVICES, INC
2727 S. CRODDY WAY UNIT "C"
SANTA ANA CA. 92704
OFFICE: 714-754-7800 FAX: 714-754-7878

3069

PROJECT NAME: Hacienda Hotel DATE: 3-21-13

SAMPLED BY: Kurt / George KRE PROJECT #: 13029

SAMPLE NUMBER	DESCRIPTION & LOCATION	CONDITION G = GOOD D = DAMAGED S = SEVERELY DAMAGED	AREA IN FEET	HOMOGENIOUS APPLICATION
15	Yellow Diamond 12x12 floor tile + Mastic	6	70	M-04
16	HARD PACK Elbow Mechanical Room #2	6	8 Elbows	~~M~~ TSI-02
17	White 9"x9" Floortile + Mastic	6	100 SF	M-05
18	White 9x9 Floortile + Mastic	6	100 SF	M-05
19	White 9x9 Floor tile + Mastic	6	100 SF	M-05
20	Black 9x9 Floor tile + Mastic	6	200 SF	M-06
21	Black 9x9 floor tile + Mastic	6	200 SF	M-06

MSWH 3/25/13

KR ENVIRONMENTAL SERVICES, INC
2727 S. CRODDY WAY UNIT "C"
SANTA ANA CA. 92704
OFFICE: 714-754-7800 FAX: 714-754-7878

3069

PROJECT NAME: Hacienda Hotel DATE: 3-21-13

SAMPLED BY: Kurt / George KRE PROJECT #: 1303

SAMPLE NUMBER	DESCRIPTION & LOCATION	CONDITION C = GOOD D = DAMAGED S = SEVERELY DAMAGED	AREA IN FEET	HOMOGENIOUS APPLICATION
22	B/B&C 9x9 floor tile & Mastic	C	200 SF	M-06
23	Plaster Ceiling Store Room	C	1000 SF	S-03
24	Plaster Ceiling Store Room	C	1000 SF	S-03
25	Plaster Ceiling Store Room	C	1000	S-03
26	Exterior Stucco South Side Basement	C		S-04
27	Exterior Stucco West Side Basement	C		S-04
28	Exterior Stucco South Side Basement	C		S-04

MSW 3/25/13

KR ENVIRONMENTAL SERVICES, INC

2727 S. CRODDY WAY UNIT "C"

SANTA ANA CA. 92704

OFFICE: 714-754-7800 FAX: 714-754-7878

3069

PROJECT NAME: Hacienda Hotel DATE: 3-22-13

SAMPLED BY: Kurt / George KRE PROJECT #: 13023

SAMPLE NUMBER	DESCRIPTION & LOCATION	CONDITION G = GOOD D = DAMAGED S = SEVERELY DAMAGED	AREA IN FEET	HOMOGENIOUS APPLICATION
29	Plaster Ceiling Store Room	6	2000	S-03
30	Plaster ceiling	6	2000	S-03
31	Gray w/ Black ~~Streaks~~ 12x12 Floor tile & Mastic Penthouse Hall	6	45	M-07
32	Gray w Black Streaks 12x12 floor tile & Mastic Penthouse Hall	6	45	M-07
33	Gray w Black streaks 12x12 floor tile Penthouse Hall	6	45	M-07
34	Brown w Black Specks 9x9 ft² Mastic Penthouse RM 1	6	120	M-08
35	Brown w Black Specks 9x9 ft² Mastic Penthouse RM 1	6	120	M-08

unsound 3/25/13

KR ENVIRONMENTAL SERVICES, INC
2727 S. CRODDY WAY UNIT "C"
SANTA ANA CA. 92704
OFFICE: 714-754-7800 FAX: 714-754-7878

3069

PROJECT NAME: Hacienda Hotel DATE: 3-22-13

SAMPLED BY: Kurt / George KRE PROJECT #: 1303~~8~~3

SAMPLE NUMBER	DESCRIPTION & LOCATION	CONDITION G = GOOD D = DAMAGED S = SEVERELY DAMAGED	AREA IN FEET	HOMOGENIOUS APPLICATION
36	Beown + Black Speck 9x9 Floor tile Penthouse RM 1	G	15x8 120	M-08
37	Drywall TAPE + Joint Penthouse	G		S-02
38	EXTERIOR Stucco Penthouse Stairwell	G		S-04
39	Rm 1543 Acoustic Ceiling 4th Floor	G	300 SF	S-01
40	~~Ba~~ Hallway Acoustic Ceiling 4th Floor	G		S-01
41	Drywall TAPE + Joint LAUNDRY ROOM 4th Floor	G		S-02
42	Acoustic Ceiling 1st Floor Hallway	G		S-01

UNSWNT 3/25/13

KR ENVIRONMENTAL SERVICES, INC
2727 S. CRODDY WAY UNIT "C"
SANTA ANA CA. 92704
OFFICE: 714-754-7800 FAX: 714-754-7878

3069

PROJECT NAME: Hacienda Hotel DATE: 3-21-13

SAMPLED BY: Kurt / Greene KRE PROJECT #: 1306B

SAMPLE NUMBER	DESCRIPTION & LOCATION	CONDITION G = GOOD D = DAMAGED S = SEVERELY DAMAGED	AREA IN FEET	HOMOGENIOUS APPLICATION
43	BROWN LINOLEUM HOUSE KEEPING ROOM 1ST FLOOR	6	65	M-09
44	BROWN LINOLEUM HOUSE KEEPING ROOM 1ST	6	65	M-09
45	BROWN LINOLEUM HOUSE KEEPING ROOM 1ST FLOOR	6	65	M-09
46	MASTIC FROM LINOLEUM	6	65	M-10
47	MASTIC FROM LINOLEUM	6	65	M-10
48	MASTIC FROM LINOLEUM	6	65	M-10
49	ACOUSTIC CEILING ROOM 1138	6		S-01

UNSWD 3/25/13

KR ENVIRONMENTAL SERVICES, INC
2727 S. CRODDY WAY UNIT "C"
SANTA ANA CA. 92704
OFFICE: 714-754-7800 FAX: 714-754-7878

3069

PROJECT NAME: Hacienda Hotel DATE: 3-22-13

SAMPLED BY: Kurt / George KRE PROJECT #: 1302~~58~~

SAMPLE NUMBER	DESCRIPTION & LOCATION	CONDITION G = GOOD D = DAMAGED S = SEVERELY DAMAGED	AREA IN FEET	HOMOGENIOUS APPLICATION
50	Drywall tape & Joint compound Room 1138 20x11	G		S-02
51	Carpet Mastic ~~Room~~ 1st Floor Hallway	G		M-11
52	Carpet Mastic 1st Floor Hallway	G		M-11
53	Carpet Mastic 1st Floor Hallway	G		M-11
54	Drywall tape & Joint 2nd Floor 1231 30x20	G		S-02
55	Acoustic Ceiling hallway outside Room 1231	G		S-01
56	Drywall tape & joint compound Rm 1419 25x15	G		S-02

Room 1441 - 25X15

UNISWIKE 3/25/13

KR ENVIRONMENTAL SERVICES, INC
2727 S. CRODDY WAY UNIT "C"
SANTA ANA CA. 92704
OFFICE: 714-754-7800 FAX: 714-754-7878

3069

PROJECT NAME: Hacienda Hotel DATE: 3-22-13

SAMPLED BY: Kurt / George KRE PROJECT #: 1303

SAMPLE NUMBER	DESCRIPTION & LOCATION	CONDITION G = GOOD D = DAMAGED S = SEVERELY DAMAGED	AREA IN FEET	HOMOGENIOUS APPLICATION
57	Acoustic ceiling Hallway outside Rm 1412	G		S-01
58	Dry Wall Tape & Joint Room 1251	G		S-02
59	Acoustic Ceiling Room 1251	G		S-01
60	Grout from Brown Bathroom Room 1258	G		S-05
61	Grout from White Bathroom Room 1251	G		S-05
62	Grout from White Bathroom # 1405	G		S-05
63	Texture Ceiling + Wall Compound 1503	G	900	S-06

Suite 1403 - 22'x17'
Room 1201 - 15x10
2ND Floor Executive Room - 24x21

MSW 3/25/13

KR ENVIRONMENTAL SERVICES, INC
2727 S. CRODDY WAY UNIT "C"
SANTA ANA CA. 92704
OFFICE: 714-754-7800 FAX: 714-754-7878

3069

PROJECT NAME: Hacienda Hotel DATE: 3-22-13

SAMPLED BY: Kurt / George KRE PROJECT #: 3023

M-13

SAMPLE NUMBER	DESCRIPTION & LOCATION	CONDITION G = GOOD D = DAMAGED S = SEVERELY DAMAGED	AREA IN FEET	HOMOGENIOUS APPLICATION
64	Texture ceiling + Wall compound Suite 1503	G	900	S-06
65	Texture ceiling + Wall Suite 1403	G	900	S-06
66	Black + White Rubberized Floor tile + Mastic Gift Shop 1st Floor	G	23x24 552	M-12
67	Black + White Rubberized Floor + Mastic Gift Shop 1st Floor	G	552	M-12
68	Black + White Rubberized Floor + Mastic Gift Shop 1st Floor	G	552 SF	M-12
69	Acoustic Ceiling Gift Shop 1st Floor	G		S-01
70	Carpet Mastic old carpet in offices 1st Floor	G	750 SF	M-13

unsum 3/25/13

KR ENVIRONMENTAL SERVICES, INC
2727 S. CRODDY WAY UNIT "C"
SANTA ANA CA. 92704
OFFICE: 714-754-7800 FAX: 714-754-7878

3069

PROJECT NAME: Hacienda Hotel DATE: 3-22-13

SAMPLED BY: Kurt / George KRE PROJECT #: 13033

SAMPLE NUMBER	DESCRIPTION & LOCATION	CONDITION G = GOOD D = DAMAGED S = SEVERELY DAMAGED	AREA IN FEET	HOMOGENIOUS APPLICATION
71	Carpet Mastic off o/o Carpet in 1st Floor offices	6	20x11 + 20x12 + 12x8 ext 8 750SF	M-13
72	Carpet Mastic off o/o Carpet in 1st Floor office	6	750 SF	M-13
73	Mastic off oldest carpet Executive offices 1st Floor	6	23x23 529	M-14
74	Mastic off oldest carpet Executive offices 1st Floor	6	529	M-14
75	Mastic off oldest carpet Executive offices 1st Floor	6	529	M-14
76	Acoustic Ceiling Directors Conference Room 1st Floor	6		S-01
77	Drywall Tape & Joint Compound Barber shop 1st Floor	6		S-02

55c

Unsuit 3/25/13

KR ENVIRONMENTAL SERVICES, INC
2727 S. CRODDY WAY UNIT "C"
SANTA ANA CA. 92704
OFFICE: 714-754-7800 FAX: 714-754-7878

3069

PROJECT NAME: Hacienda Hotel DATE: 3-22-13

SAMPLED BY: Kurt/George KRE PROJECT #: 13029

SAMPLE NUMBER	DESCRIPTION & LOCATION	CONDITION G = GOOD D = DAMAGED S = SEVERELY DAMAGED	AREA IN FEET	HOMOGENIOUS APPLICATION
78	Drywall Tape + Joint Conference Room 1st Flr	6		S-02
79	2'x4' Dropped ceiling tile Accounting	6	100	M-15
80	2'x4' Dropped Ceiling Tile Accounting	6	100	M-15
81	2'x4' Dropped ceiling Tile Accounting office	6	100	M-15
82	Concealed Spline Ceiling Tiles 12x12 Accounting	6	36	M-16
83	Concealed Spline Ceiling Tiles 12x12 Accounting	6	36	M-16
84	Concealed Spline Ceiling Tiles 12x12 Accounting	6	36	M-16

MSWW @ 3/25/13

KR ENVIRONMENTAL SERVICES, INC
2727 S. CRODDY WAY UNIT "C"
SANTA ANA CA. 92704
OFFICE: 714-754-7800 FAX: 714-754-7878

3069

PROJECT NAME: Hacienda Hotel DATE: 3-22-13

SAMPLED BY: Kurt / George KRE PROJECT #: 13025

SAMPLE NUMBER	DESCRIPTION & LOCATION	CONDITION G = GOOD D = DAMAGED S = SEVERELY DAMAGED	AREA IN FEET	HOMOGENIOUS APPLICATION
85	GRAY SPECKLED LINOLEUM UNDER STAIRWELL ACCOUNTING office	6	12x10 120	M-17
86	GRAY SPECKLED LINOLEUM UNDER STAIRWELL ACCOUNTING office	6	120 SF	M-17
87	GRAY SPECKLED LINOLEUM UNDER STAIRWELL ACCOUNTING office	6	120 SF	M-17
88	EXTERIOR STUCCO EAST SIDE 1st FLOOR	6		S-04
89	EXTERIOR STUCCO EAST SIDE 1st FLOOR	6		S-04
90	EXTERIOR STUCCO WEST SIDE 1st FLOOR	6		S-04
91	EXTERIOR STUCCO WEST SIDE 1st FLOOR	6		S-04

mawl 3/25/13

KR ENVIRONMENTAL SERVICES, INC
2727 S. CRODDY WAY UNIT "C"
SANTA ANA CA. 92704
OFFICE: 714-754-7800 FAX: 714-754-7878

3667

PROJECT NAME: Hacienda Hotel DATE: 3-22-13

SAMPLED BY: Kurt/George KRE PROJECT #: 13028

SAMPLE NUMBER	DESCRIPTION & LOCATION	CONDITION G = GOOD D = DAMAGED S = SEVERELY DAMAGED	AREA IN FEET	HOMOGENIOUS APPLICATION
92	RED Floor tile + MASTIC Elevator	G	40 SF	M-18
93	RED Floor tile + MASTIC Elevator	G	40 SF	M-18
94	RED Floor tile + MASTIC Elevator	G	40 SF	M-18
95	Acoustic ceiling Bar in F+B Bldg	G	9320	S-05
96	Acoustic ceiling Bar in F+B Bldg	G	9320	S-05

MSW 3/25/13

Environmental Hazards Services, L.L.C.
7469 Whitepine Rd
Richmond, VA 23237
Telephone: 800.347.4010

Asbestos Bulk Analysis Report

Report Number: 13-03-03153

Client: Enviro Business Inc.
21 B Street
Burlington, MA 01803

Received Date: 03/25/2013
Analyzed Date: 03/25/2013
Reported Date: 03/25/2013

Project/Test Address: 11131368; El Segundo, CA

Client Number:
22-4564

Fax Number:
845-498-9075

Laboratory Results

Lab Sample Number	Client Sample Number	Layer Type	Lab Gross Description	Asbestos	Other Materials
13-03-03153-001	95		White Granular; Homogeneous	NAD	100% Non-Fibrous
13-03-03153-002	96		White Granular; Homogeneous	NAD	100% Non-Fibrous

Environmental Hazards Services, L.L.C

Client Number: 22-4564 Report Number: 13-03-03153

Project/Test Address: 11131368; El Segundo, CA

Lab Sample Number	Client Sample Number	Layer Type	Lab Gross Description	Asbestos	Other Materials

QC Sample: 5-M1-1991-1

QC Blank: SRM 1866 Fiberglass

Reporting Limit: 1% Asbestos

Method: EPA Method 600/R-93/116, EPA Method 600/M4-82-020

Analyst: Christian H. Schaible

Reviewed By Authorized Signatory:

Tasha Eaddy
QA/QC Clerk

The condition of the samples analyzed was acceptable upon receipt per laboratory protocol unless otherwise noted on this report. Each distinct component in an inhomogeneous sample was analyzed separately and reported as a composite. Results represent the analysis of samples submitted by the client. Sample location, description, area, volume, etc., was provided by the client. This report cannot be used by the client to claim product endorsement by NVLAP or any agency of the U.S. Government. This report shall not be reproduced except in full, without the written consent of the Environmental Hazards Service, L.L.C. California Certification #2319 NY ELAP #11714 NVLAP #101882-0. All information concerning sampling location, date, and time can be found on Chain-of-Custody. Environmental Hazards Services, L.L.C. does not perform any sample collection.

Environmental Hazards Services, L.L.C. recommends reanalysis by point count (for more accurate quantification) or Transmission Electron Microscopy (TEM), (for enhanced detection capabilities) for materials regulated by EPA NESHAP (National Emission Standards for Hazardous Air Pollutants) and found to contain less than ten percent (<10%) asbestos by polarized light microscopy (PLM). Both services are available for an additional fee.

400 Point Count Analysis, where noted, performed per EPA Method 600/R-93/116 with a Reporting Limit of 0.25%.

* All California samples analyzed by Polarized Light Microscopy, EPA Method 600/M4-82-020, Dec. 1982.

LEGEND: NAD = no asbestos detected

EHS Laboratories™

Environmental Hazards Services, LLC

www.leadlab.com
(800)347-4010
(804)275-4907 (fax)

7469 Whitepine Rd
Richmond, VA 23237

Asbestos Chain-of-Custody

2 97x PLM

13-03-03153

Due Date:
03/25/2013
(Monday)
ER M Inv

*Analyze all layers - Per Darek - (M) 3/25/13

Company Name: EBI Consulting Address: 6876 Susquehanna Trail South City/State/Zip: York, Penn.

Phone: 443-528-2318 Fax: E-mail: dkennedy@ebiconsulting.com Acct. Number: 22-4564 A

Project Name / Testing Address: 11131368 City/State (Required): El Segundo, CA

Collected by: Kurt Baumann Purchase Order Number: 11131368

Turn Around Times: ***If no TAT is specified, sample(s) will be processed and charged as 3-day TAT.***

_____ 1 - Day _____ 2 - Day _____ 3 - Day ____X (but 24 hour if needed)____ Same Day (Must Call Ahead) _____ Weekend (Must Call Ahead)

No.	Client Sample ID	Date Collected	ASBESTOS							AIR					COMMENTS
			PLM	PLM Point Count 400	PLM Point Count 1000	PLM NY Protocol	PCM	TEM Chatfield (Bulk)	TEM AHERA (Air)	Time On	Time Off	Flow Rate (L/min)	Total Time (minutes)	Volume (Total Liters)	
1	96 PLM Bulk Samples (SEE Attached)														
2															
3															
4															
5															
6															
7															
8															
9															
10															

Released by: Kurt Baumann Signature: Date/Time: 3/22 1715

Received by: UPS WWT Signature: Date/Time: 3/25/13

KR ENVIRONMENTAL SERVICES, INC
2727 S. CRODDY WAY UNIT "C"
SANTA ANA CA. 92704
OFFICE: 714-754-7800 FAX: 714-754-7878

3067

PROJECT NAME: Hacienda Hotel DATE: 3-22-13

SAMPLED BY: Kurt/Greorie KRE PROJECT #: 13029

SAMPLE NUMBER	DESCRIPTION & LOCATION	CONDITION G = GOOD D = DAMAGED S = SEVERELY DAMAGED	AREA IN FEET	HOMOGENIOUS APPLICATION
92	RED Floor tile + MASTIC Elevator	6	40 SF	M-18
93	RED Floor tile + MASTIC ELEVATOR	6	40 SF	M-18
94	RED Floor tile + MASTIC ELEVATOR	6	40 SF	M-18
* 95	~~A~~coustic ceiling Bar in F+B Bldg	6	9320	S-05
* 96	Acoustic ceiling Bar in F+B Bldg	6	9320	S-05

mslwh 3/25/13

Environmental Hazards Services, L.L.C.
7469 Whitepine Rd
Richmond, VA 23237
Telephone: 800.347.4010

Asbestos Bulk Analysis Report

Report Number: 13-03-03404

Client: Enviro Business Inc.
21 B Street
Burlington, MA 01803

Received Date: 03/26/2013
Analyzed Date: 03/26/2013
Reported Date: 03/26/2013

Project/Test Address: 11131368

Client Number:
22-4564

Laboratory Results

Fax Number:
845-498-9075

Lab Sample Number	Client Sample Number	Layer Type	Lab Gross Description	Asbestos	Other Materials
13-03-03404-001	1		Clear Rubbery; Homogeneous	NAD	100% Non-Fibrous
13-03-03404-002	2		Clear Rubbery; Homogeneous	NAD	100% Non-Fibrous
13-03-03404-003	3		Clear Rubbery; Homogeneous	NAD	100% Non-Fibrous
13-03-03404-004	4		Gray Rubbery; Homogeneous	NAD	2% Polyethylene 98% Non-Fibrous
13-03-03404-005	5		Gray Rubbery; Homogeneous	NAD	2% Polyethylene 98% Non-Fibrous

Environmental Hazards Services, L.L.C

Client Number: 22-4564 Report Number: 13-03-03404
Project/Test Address: 11131368

Lab Sample Number	Client Sample Number	Layer Type	Lab Gross Description	Asbestos	Other Materials
13-03-03404-006	6		Gray Rubbery; Homogeneous	NAD	2% Polyethylene 98% Non-Fibrous

QC Sample: 18-M11995-3
QC Blank: SRM 1866 Fiberglass
Reporting Limit: 1% Asbestos
Method: EPA Method 600/R-93/116, EPA Method 600/M4-82-020
Analyst: Araceli Enzler

Reviewed By Authorized Signatory:

Tasha Eaddy
QA/QC Clerk

The condition of the samples analyzed was acceptable upon receipt per laboratory protocol unless otherwise noted on this report. Each distinct component in an inhomogeneous sample was analyzed separately and reported as a composite. Results represent the analysis of samples submitted by the client. Sample location, description, area, volume, etc., was provided by the client. This report cannot be used by the client to claim product endorsement by NVLAP or any agency of the U.S. Government. This report shall not be reproduced except in full, without the written consent of the Environmental Hazards Service, L.L.C. California Certification #2319 NY ELAP #11714 NVLAP #101882-0. All information concerning sampling location, date, and time can be found on Chain-of-Custody. Environmental Hazards Services, L.L.C. does not perform any sample collection.

Environmental Hazards Services, L.L.C. recommends reanalysis by point count (for more accurate quantification) or Transmission Electron Microscopy (TEM), (for enhanced detection capabilities) for materials regulated by EPA NESHAP (National Emission Standards for Hazardous Air Pollutants) and found to contain less than ten percent (<10%) asbestos by polarized light microscopy (PLM). Both services are available for an additional fee.

400 Point Count Analysis, where noted, performed per EPA Method 600/R-93/116 with a Reporting Limit of 0.25%.

* All California samples analyzed by Polarized Light Microscopy, EPA Method 600/M4-82-020, Dec. 1982.

LEGEND: NAD = no asbestos detected

EBI 22-4564

KR ENVIRONMENTAL SERVICES, INC

2727 S. CRODDY WAY UNIT "C"

SANTA ANA CA. 92704

OFFICE: 714-754-7800 FAX: 714-754-7878

3404

6 PLM

1131368 -Per- Dave J-26B (TS)

PROJECT NAME: Hacienda Hotel A 3-25-13

SAMPLED BY: Kurt/George

13-03-03404

Due Date: 03/26/2013 (Tuesday) ER M Inv

SI

1 Body

SAMPLE NUMBER	DESCRIPTION & LOCATION			HOMOGENIOUS APPLICATION
1	window putty F+B Bldg / Restaurant	G	300 S/F	M-10
2	window putty F+B Bldg / Restaurant	G	300 S/F	M-10
3	window putty F+B Bldg / Restaurant	G	300 S/F	M-10
4	window putty main Building (Rear)	G	1350 S/F	M-11
5	window putty main Building (Rear)	G	1350 S/F	M-11
6	window putty main Building (Rear)	G	1350 S/F	M-11
	Analyze ALL layers!			

JS Moore 3-26-13

Environmental Hazards Services, L.L.C.
7469 Whitepine Rd
Richmond, VA 23237
Telephone: 800.347.4010

Asbestos Bulk Analysis Report

Report Number: 13-03-03413

Client: Enviro Business Inc.
21 B Street
Burlington, MA 01803

Received Date: 03/26/2013
Analyzed Date: 03/27/2013
Reported Date: 03/27/2013

Project/Test Address: 11131368

Client Number:
22-4564

Fax Number:
845-498-9075

Laboratory Results

Lab Sample Number	Client Sample Number	Layer Type	Lab Gross Description	Asbestos	Other Materials
13-03-03413-001	01		Gray Fibrous; Homogeneous	NAD	35% Cellulose 45% Fibrous Glass 20% Non-Fibrous
13-03-03413-002	02		Beige Fibrous; Homogeneous	NAD	45% Cellulose 35% Fibrous Glass 20% Non-Fibrous
13-03-03413-003	03		Beige Fibrous; Homogeneous	NAD	45% Cellulose 35% Fibrous Glass 20% Non-Fibrous
13-03-03413-004	04		White Chalky; Homogeneous	NAD	100% Non-Fibrous
13-03-03413-005A	05	Joint Comp.	Off-White Chalky; Homogeneous	NAD	100% Non-Fibrous

Environmental Hazards Services, L.L.C

Client Number: 22-4564 Report Number: 13-03-03413
Project/Test Address: 11131368

Lab Sample Number	Client Sample Number	Layer Type	Lab Gross Description	Asbestos	Other Materials
13-03-03413-005B	05	Drywall	Off-White Chalky; Brown Fibrous; Inhomogeneous	NAD	5% Cellulose 95% Non-Fibrous
13-03-03413-006	06		Yellow Adhesive; Homogeneous	NAD	100% Non-Fibrous
13-03-03413-007	07		Yellow Adhesive; Homogeneous	NAD	100% Non-Fibrous
13-03-03413-008	08		Yellow Adhesive; Homogeneous	NAD	100% Non-Fibrous
13-03-03413-009A	09	Joint Comp.	White Chalky; Homogeneous	NAD	100% Non-Fibrous
13-03-03413-009B	09	Drywall	White Chalky; Brown Fibrous; Inhomogeneous	NAD	5% Cellulose 95% Non-Fibrous
13-03-03413-010	10		White Chalky; Homogeneous	NAD	100% Non-Fibrous
13-03-03413-011	11		White Vinyl; Homogeneous	NAD	100% Non-Fibrous

Environmental Hazards Services, L.L.C

Client Number: 22-4564 Report Number: 13-03-03413
Project/Test Address: 11131368

Lab Sample Number	Client Sample Number	Layer Type	Lab Gross Description	Asbestos	Other Materials
13-03-03413-012	12		White Vinyl; Homogeneous	NAD	100% Non-Fibrous
13-03-03413-013A	13	Tile	White Vinyl; Homogeneous	NAD	100% Non-Fibrous
13-03-03413-013B	13	Mastic	Black Adhesive; Homogeneous	NAD	100% Non-Fibrous
13-03-03413-014A	14	Joint Comp.	White Chalky; Homogeneous	NAD	100% Non-Fibrous
13-03-03413-014B	14	Drywall	Cream/Brown Fibrous; White Chalky; Inhomogeneous	NAD	10% Cellulose 90% Non-Fibrous
13-03-03413-015	15		White Chalky; Homogeneous	NAD	100% Non-Fibrous
13-03-03413-016	16		White Chalky; Homogeneous	NAD	100% Non-Fibrous
13-03-03413-017A	17	Joint Comp.	White Chalky; Homogeneous	NAD	100% Non-Fibrous

Environmental Hazards Services, L.L.C

Client Number: 22-4564 Report Number: 13-03-03413
Project/Test Address: 11131368

Lab Sample Number	Client Sample Number	Layer Type	Lab Gross Description	Asbestos	Other Materials
13-03-03413-017B	17	Drywall	White Chalky; Brown/Cream Fibrous; Inhomogeneous	NAD	10% Cellulose 90% Non-Fibrous
13-03-03413-018A	18	Joint Comp.	White Chalky; Homogeneous	NAD	100% Non-Fibrous
13-03-03413-018B	18	Drywall	Brown Chalky; Brown/Green Fibrous; Inhomogeneous	NAD	10% Cellulose 90% Non-Fibrous
13-03-03413-019	19		White Chalky; Homogeneous	NAD	100% Non-Fibrous
13-03-03413-020	20		White Chalky; Homogeneous	NAD	100% Non-Fibrous
13-03-03413-021A	21	Joint Comp.	White Chalky; Homogeneous	NAD	100% Non-Fibrous
13-03-03413-021B	21	Drywall	White Chalky; Brown Fibrous; Inhomogeneous	NAD	5% Cellulose 95% Non-Fibrous
13-03-03413-022A	22	Joint Comp.	White Chalky; Homogeneous	NAD	100% Non-Fibrous

Environmental Hazards Services, L.L.C

Client Number: 22-4564 Report Number: 13-03-03413
Project/Test Address: 11131368

Lab Sample Number	Client Sample Number	Layer Type	Lab Gross Description	Asbestos	Other Materials
13-03-03413-022B	22	Drywall	Cream/Brown Fibrous; White Chalky; Inhomogeneous	NAD	10% Cellulose 90% Non-Fibrous
13-03-03413-023	23		White Rubber-Like; Homogeneous	NAD	100% Non-Fibrous
13-03-03413-024	24		White Rubber-Like; Homogeneous	NAD	100% Non-Fibrous
13-03-03413-025	25		White Rubber-Like; Homogeneous	NAD	100% Non-Fibrous
13-03-03413-026	26		White Chalky; Homogeneous	NAD	100% Non-Fibrous

Environmental Hazards Services, L.L.C

Client Number: 22-4564 Report Number: 13-03-03413
Project/Test Address: 11131368

Lab Sample Number	Client Sample Number	Layer Type	Lab Gross Description	Asbestos	Other Materials

QC Sample: 25-NIST REF
QC Blank: SRM 1866 Fiberglass
Reporting Limit: 1% Asbestos
Method: EPA Method 600/R-93/116, EPA Method 600/M4-82-020
Analyst: Laura Holder

Reviewed By Authorized Signatory: Tasha Eaddy

Tasha Eaddy
QA/QC Clerk

The condition of the samples analyzed was acceptable upon receipt per laboratory protocol unless otherwise noted on this report. Each distinct component in an inhomogeneous sample was analyzed separately and reported as a composite. Results represent the analysis of samples submitted by the client. Sample location, description, area, volume, etc., was provided by the client. This report cannot be used by the client to claim product endorsement by NVLAP or any agency of the U.S. Government. This report shall not be reproduced except in full, without the written consent of the Environmental Hazards Service, L.L.C. California Certification #2319 NY ELAP #11714 NVLAP #101882-0. All information concerning sampling location, date, and time can be found on Chain-of-Custody. Environmental Hazards Services, L.L.C. does not perform any sample collection.

Environmental Hazards Services, L.L.C. recommends reanalysis by point count (for more accurate quantification) or Transmission Electron Microscopy (TEM), (for enhanced detection capabilities) for materials regulated by EPA NESHAP (National Emission Standards for Hazardous Air Pollutants) and found to contain less than ten percent (<10%) asbestos by polarized light microscopy (PLM). Both services are available for an additional fee.

400 Point Count Analysis, where noted, performed per EPA Method 600/R-93/116 with a Reporting Limit of 0.25%.

* All California samples analyzed by Polarized Light Microscopy, EPA Method 600/M4-82-020, Dec. 1982.

LEGEND: NAD = no asbestos detected

KR ENVIRONMENTAL SERVICES, INC
2727 S. CRODDY WAY UNIT "C"
SANTA ANA CA. 92704
OFFICE: 714-754-7800 FAX: 714-754-7878

26 RM
EBI 22.4564
Bldg S/P 205-60
11131868

PROJECT NAME: Hacienda Hotel South Tower DATE: 3-25-13

SAMPLED BY: Kurt / George 13024

13-03-03413

Due Date: 03/27/2013 (Wednesday) ER M Inv

SAMPLE NUMBER	DESCRIPTION & LOCATION			HOMOGENIOUS APPLICATION
1	Acoustic ceiling tile	St	JH	M-01
2	Acoustic ceiling tile	G		M-01
3	Acoustic ceiling tile	G		M-01
4	Acoustic ceiling Spray on	G		S-01
5	Drywall tape & joint compound Rm 218	G		S-02
6	Carpet mastic Hallway 2nd Floor	G		M-02
7	Carpet mastic Hallway 1st Floor	G		M-02

Analyze ALL Layers!

JStone 3.26.13

KR ENVIRONMENTAL SERVICES, INC
2727 S. CRODDY WAY UNIT "C"
SANTA ANA CA. 92704
OFFICE: 714-754-7800 FAX: 714-754-7878

Bldg S/A
205 x 60

PROJECT NAME: Hacienda Hotel South Tower DATE: 3-25-13

SAMPLED BY: Greene/Kent KRE PROJECT #: 1304

SAMPLE NUMBER	DESCRIPTION & LOCATION	CONDITION G = GOOD D = DAMAGED S = SEVERELY DAMAGED	AREA IN FEET	HOMOGENIOUS APPLICATION
8	Carpet mastic 3rd Floor	G		M-02
9	drywall tape + joint compound Rm 2209	G		S-02
10	Acoustic ceiling Rm 2204	G		S-01
11	vinyl tile white service elevator	G	2000 S/F	M-03
12	vinyl tile white service elevator	G	2000 S/F	M-03
13	vinyl tile white service elevator	G	2000 S/F	M-03
14	drywall tape + joint compound Rm 2318	G		S-02

JStorro
3-26-13

KR ENVIRONMENTAL SERVICES, INC
2727 S. CRODDY WAY UNIT "C"
SANTA ANA CA. 92704
OFFICE: 714-754-7800 FAX: 714-754-7878

Bldg 5/7
205 x 60

PROJECT NAME: Hacienda Hotel South Tower DATE: 3-25-13

SAMPLED BY: Kurt / Greene KRE PROJECT #: 13024

SAMPLE NUMBER	DESCRIPTION & LOCATION	CONDITION G = GOOD D = DAMAGED S = SEVERELY DAMAGED	AREA IN FEET	HOMOGENIOUS APPLICATION
15	Acoustic ceiling outside Bathroom Rm 2317	G		S-01
16	Acoustic ceiling Rm 2407	G		S-01
17	Drywall tape + joint compound Rm 2424	G		S-02
18	Drywall tape + joint compound Rm 2511	G		S-02
19	Acoustic ceiling Rm 2619	G		S-01
20	Acoustic ceiling Rm 2602	G		S-01
21	Drywall tape + joint compound Rm 2701	G		S-02

J Stone
3-26-13

KR ENVIRONMENTAL SERVICES, INC

2727 S. CRODDY WAY UNIT "C"

SANTA ANA CA. 92704

OFFICE: 714-754-7800 FAX: 714-754-7878

PROJECT NAME: Hacienda Hotel South Tower DATE: 3-25-13

SAMPLED BY: Kurt / George KRE PROJECT #: 1304

SAMPLE NUMBER	DESCRIPTION & LOCATION	CONDITION G = GOOD D = DAMAGED S = SEVERELY DAMAGED	AREA IN FEET	HOMOGENIOUS APPLICATION
22	Drywall tape + joint compound Rm 2602	G		S-01
23	window putty Hallway window 3rd Floor	G		M-04
24	window putty Hallway window 6th Floor	G		M-04
25	window putty Hallway window 8th Flr	G		M-04
26	Acoustic ceiling Rm	G		S-01

JS Toro
3.26.13

Environmental Hazards Services, L.L.C.
7469 Whitepine Rd
Richmond, VA 23237
Telephone: 800.347.4010

Asbestos Bulk Analysis Report

Report Number: 13-03-03427

Client: Enviro Business Inc.
21 B Street
Burlington, MA 01803

Received Date: 03/26/2013
Analyzed Date: 03/27/2013
Reported Date: 03/27/2013

Project/Test Address: 11131368; Hacienda Hotel West Tower

Client Number:
22-4564

Fax Number:
845-498-9075

Laboratory Results

Lab Sample Number	Client Sample Number	Layer Type	Lab Gross Description	Asbestos	Other Materials
13-03-03427-001	01		Gray Cementitious; Off-White/Brown Pliable to Brittle; Inhomogeneous	NAD	100% Non-Fibrous
13-03-03427-002	02		Off-White Cementitious; Off-White to Beige Brittle; Inhomogeneous	NAD	1% Cellulose 99% Non-Fibrous
13-03-03427-003	03		Gray Cementitious; Off-White/Brown Pliable to Brittle; Inhomogeneous	NAD	100% Non-Fibrous
13-03-03427-004	04		Off-White Cementitious; Off-White/Pale Tan Brittle; Inhomogeneous	NAD	1% Cellulose 99% Non-Fibrous

Client Number: 22-4564 Report Number: 13-03-03427

Project/Test Address: 11131368; Hacienda Hotel West Tower

Lab Sample Number	Client Sample Number	Layer Type	Lab Gross Description	Asbestos	Other Materials
13-03-03427-005	05		Gray Cementitious; Off-White/Brown Pliable to Brittle; Inhomogeneous	NAD	1% Cellulose 1% Hair 98% Non-Fibrous
13-03-03427-006	06		Gray Cementitous; Off-White Pliable; Inhomogeneous	NAD	100% Non-Fibrous
13-03-03427-007	07		Off-White Cementitious; Beige/Off-White Pliable; Inhomogeneous	NAD	100% Non-Fibrous
13-03-03427-008A	08	Flooring	Off-White/Dark Teal/Light Gray Vinyl-Like; Inhomogeneous	NAD	100% Non-Fibrous
13-03-03427-008B	08	Mastic	Pale Yellow Adhesive; Homogeneous	NAD	4% Cellulose 2% Synthetic 94% Non-Fibrous
13-03-03427-009A	09	Flooring	Off-White/Dark Teal/Light Gray Vinyl-Like; Inhomogeneous	NAD	100% Non-Fibrous
13-03-03427-009B	09	Mastic	Pale Yellow Adhesive; Homogeneous	NAD	4% Cellulose 2% Synthetic 1% Hair 93% Non-Fibrous

Environmental Hazards Services, L.L.C

Client Number: 22-4564 Report Number: 13-03-03427

Project/Test Address: 11131368; Hacienda Hotel West Tower

Lab Sample Number	Client Sample Number	Layer Type	Lab Gross Description	Asbestos	Other Materials
13-03-03427-010A	10	Flooring	Off-White/Dark Teal/Light Gray Vinyl-Like; Inhomogeneous	NAD	100% Non-Fibrous
13-03-03427-010B	10	Mastic	Pale Yellow Adhesive; Homogeneous	NAD	3% Cellulose 1% Fibrous Glass 1% Synthetic 95% Non-Fibrous
13-03-03427-011A	11	Drywall	Off-White Brittle; Tan Fibrous; Inhomogeneous	NAD	15% Cellulose 5% Fibrous Glass 80% Non-Fibrous
13-03-03427-011B	11	Seam Tape	Pale Beige Fibrous; Homogeneous	NAD	98% Cellulose 2% Non-Fibrous
13-03-03427-011C	11	Joint Comp.	White Brittle; Homogeneous	NAD	2% Cellulose 1% Fibrous Glass 97% Non-Fibrous
13-03-03427-012A	12	Seam Tape	Pale Beige Fibrous; Homogeneous	NAD	98% Cellulose 2% Non-Fibrous
13-03-03427-012B	12	Joint Comp.	White Brittle; Homogeneous	NAD	1% Cellulose 1% Fibrous Glass 98% Non-Fibrous

Client Number: 22-4564 Report Number: 13-03-03427

Project/Test Address: 11131368; Hacienda Hotel West Tower

Lab Sample Number	Client Sample Number	Layer Type	Lab Gross Description	Asbestos	Other Materials
13-03-03427-013A	13	Textile	Off-White Fibrous; Homogeneous	NAD	95% Cellulose 5% Non-Fibrous
13-03-03427-013B	13	Sealant	Pale Beige Pliable; Homogeneous	NAD	8% Cellulose 92% Non-Fibrous
13-03-03427-014A	14	Textile	Off-White Fibrous; Homogeneous	NAD	95% Cellulose 5% Non-Fibrous
13-03-03427-014B	14	Sealant	Pale Beige Pliable; Homogeneous	NAD	10% Cellulose 90% Non-Fibrous
13-03-03427-015A	15	Textile	Off-White Fibrous; Homogeneous	NAD	95% Cellulose 5% Non-Fibrous
13-03-03427-015B	15	Sealant	Pale Beige Pliable; Homogeneous	NAD	7% Cellulose 93% Non-Fibrous
13-03-03427-016	16		Pale Gray Cementitious; Gray/Maroon Pliable to Brittle; Inhomogeneous	NAD	100% Non-Fibrous
13-03-03427-017	17		Transluscent to Off-White Pliable; Homogeneous	NAD	2% Cellulose 2% Synthetic 96% Non-Fibrous

Client Number: 22-4564 Report Number: 13-03-03427

Project/Test Address: 11131368; Hacienda Hotel West Tower

Lab Sample Number	Client Sample Number	Layer Type	Lab Gross Description	Asbestos	Other Materials
13-03-03427-018	18		Off-White Pliable; Homogeneous	NAD	2% Cellulose 2% Synthetic 96% Non-Fibrous
13-03-03427-019	19		Transluscent to Off-White Pliable; Homogeneous	NAD	2% Cellulose 2% Synthetic 96% Non-Fibrous
13-03-03427-020A	20	Base Coat	Gray Cementitious; Homogeneous	NAD	2% Cellulose 98% Non-Fibrous
13-03-03427-020B	20	Other *	Dark Gray Brittle; Off-White Pliable to Brittle; Inhomogeneous	NAD	1% Cellulose 99% Non-Fibrous
* Insulating Surface Coating and Paint					
13-03-03427-021	21		Pale Gray Cementitous; Off-White/Tan Pliable to Brittle; Inhomogeneous	NAD	1% Cellulose 99% Non-Fibrous
13-03-03427-022A	22	Seam Tape	Pale Beige Fibrous; Homogeneous	NAD	98% Cellulose 2% Non-Fibrous
13-03-03427-022B	22	Joint Comp.	White to Off-White Brittle; Homogeneous	NAD	1% Cellulose 99% Non-Fibrous
13-03-03427-023A	25	Seam Tape	Pale Beige Fibrous; Homogeneous	NAD	98% Cellulose 2% Non-Fibrous

Client Number: 22-4564 Report Number: 13-03-03427

Project/Test Address: 11131368; Hacienda Hotel West Tower

Lab Sample Number	Client Sample Number	Layer Type	Lab Gross Description	Asbestos	Other Materials
13-03-03427-023B	25	Joint Comp.	Off-White Brittle; Homogeneous	2% Chrysotile	2% Cellulose 96% Non-Fibrous
			Total Asbestos:	2%	
13-03-03427-024	26		Pale Gray Brittle; Off-White/White Pliable; Inhomogeneous	10% Chrysotile	2% Cellulose 88% Non-Fibrous
			Total Asbestos:	10%	
Chrysotile present in pale gray brittle texturing compound (main) layer.					
13-03-03427-025	27		Pale Gray Brittle; Off-White/White Pliable; Inhomogeneous	10% Chrysotile	2% Cellulose 88% Non-Fibrous
			Total Asbestos:	10%	
Chrysotile present in pale gray brittle texturing compound (main) layer.					
13-03-03427-026A	28	Drywall	Off-White Brittle; Tan Fibrous; Inhomogeneous	NAD	25% Cellulose 3% Fibrous Glass 72% Non-Fibrous
13-03-03427-026B	28	Seam Tape	Pale Beige Fibrous; Homogeneous	NAD	98% Cellulose 2% Non-Fibrous
13-03-03427-026C	28	Joint Comp.	White to Off-White Brittle; Homogeneous	2% Chrysotile	2% Cellulose 96% Non-Fibrous
			Total Asbestos:	2%	
13-03-03427-027A	29	Other *	White to Off-White Brittle; Homogeneous	NAD	2% Cellulose 98% Non-Fibrous
* Leveling/Joint Compound-Type Material; no mastic observed in sample.					
13-03-03427-027B	29	Other *	Beige Brittle; Beige/Pale Pink Pliable; Inhomogeneous	NAD	2% Cellulose 98% Non-Fibrous
* Surface Sealant and Paint-Type Materials; no mastic observed in sample.					

Client Number: 22-4564 Report Number: 13-03-03427
Project/Test Address: 11131368; Hacienda Hotel West Tower

Lab Sample Number	Client Sample Number	Layer Type	Lab Gross Description	Asbestos	Other Materials
13-03-03427-028A	30	Other *	White to Off-White Brittle; Homogeneous	NAD	2% Cellulose 98% Non-Fibrous
* Leveling/Joint Compound-Type Material; no mastic observed in sample.					
13-03-03427-028B	30	Other *	Beige Brittle; Beige/Pale Pink Pliable; Inhomogeneous	NAD	3% Cellulose 97% Non-Fibrous
* Surface Sealant and Paint-Type Materials; no mastic observed in sample.					
13-03-03427-029A	31	Other *	White to Off-White Brittle; Homogeneous	NAD	1% Cellulose 99% Non-Fibrous
* Leveling/Joint Compound-Type Material; no mastic observed in sample.					
13-03-03427-029B	31	Other *	Beige Brittle; Beige/Pale Pink Pliable; Inhomogeneous	NAD	2% Cellulose 98% Non-Fibrous
* Surface Sealant and Paint-Type Materials; no mastic observed in sample.					
13-03-03427-030	32		White Pliable; Homogeneous	NAD	3% Talc 97% Non-Fibrous
13-03-03427-031	33		White Pliable; Homogeneous	NAD	1% Cellulose 3% Talc 96% Non-Fibrous
13-03-03427-032	34		White Pliable; Homogeneous	NAD	3% Talc 97% Non-Fibrous
13-03-03427-033	35		Pale Gray Brittle; Off-White/White Pliable; Inhomogeneous	10% Chrysotile	2% Cellulose 88% Non-Fibrous
			Total Asbestos:	10%	
Chrysotile present in pale gray brittle texturing compound (main) layer.					

Client Number: 22-4564 Report Number: 13-03-03427

Project/Test Address: 11131368; Hacienda Hotel West Tower

Lab Sample Number	Client Sample Number	Layer Type	Lab Gross Description	Asbestos	Other Materials
13-03-03427-034	36		Pale Gray Brittle; Off-White/White Pliable; Inhomogeneous	10% Chrysotile	2% Cellulose 88% Non-Fibrous
				Total Asbestos: 10%	
Chrysotile present in pale gray brittle texturing compound (main) layer.					
13-03-03427-035	38		Silver Pliable; Homogeneous	NAD	100% Non-Fibrous
13-03-03427-036	39		Silver Pliable; Homogeneous	NAD	1% Synthetic 99% Non-Fibrous
13-03-03427-037	40		Silver Pliable; Homogeneous	NAD	1% Cellulose 99% Non-Fibrous
13-03-03427-038	41		Pale Gray Brittle; Off-White/White Pliable; Inhomogeneous	12% Chrysotile	2% Cellulose 86% Non-Fibrous
				Total Asbestos: 12%	
Chrysotile present in pale gray brittle texturing compound (main) layer.					
13-03-03427-039	42		Pale Gray Brittle; Off-White/White Pliable; Inhomogeneous	12% Chrysotile	2% Cellulose 86% Non-Fibrous
				Total Asbestos: 12%	
Chrysotile present in pale gray brittle texturing compound (main) layer.					
13-03-03427-040	43		Pale Gray Brittle; Off-White/White Pliable; Inhomogeneous	10% Chrysotile	2% Cellulose 88% Non-Fibrous
				Total Asbestos: 10%	
Chrysotile present in pale gray brittle texturing compound (main) layer.					

Client Number: 22-4564 Report Number: 13-03-03427

Project/Test Address: 11131368; Hacienda Hotel West Tower

Lab Sample Number	Client Sample Number	Layer Type	Lab Gross Description	Asbestos	Other Materials
13-03-03427-041A	44	Drywall	Tan Fibrous; Beige/Pink/Yellow/Off-White Pliable to Brittle; Inhomogeneous	NAD	45% Cellulose 1% Fibrous Glass 1% Hair 53% Non-Fibrous
13-03-03427-041B	44	Joint Comp.	Pale Beige Brittle; Homogeneous	2% Chrysotile	2% Cellulose 96% Non-Fibrous
			Total Asbestos:	2%	
13-03-03427-042A	45	Drywall	Off-White Brittle; Tan Fibrous; Beige/Yellow Pliable to Brittle; Inhomogeneous	NAD	10% Cellulose 10% Fibrous Glass 80% Non-Fibrous
13-03-03427-042B	45	Joint Comp.	Pale Beige Brittle; Homogeneous	2% Chrysotile	2% Cellulose 96% Non-Fibrous
			Total Asbestos:	2%	
13-03-03427-043A	46	Other *	Black/Dark Brown Fibrous; Black/Silver Brittle; Silver Metallic; Inhomogeneous	NAD	55% Cellulose 5% Fibrous Glass 40% Non-Fibrous
* Vapor Barrier-Type Material					
13-03-03427-043B	46	Textile	Pale Beige Fibrous; Homogeneous	NAD	95% Cellulose 5% Non-Fibrous
13-03-03427-043C	46	Other *	Off-White/Blue Pliable; Inhomogeneous	NAD	8% Cellulose 92% Non-Fibrous
* Painted Sealant					

Environmental Hazards Services, L.L.C

Client Number: 22-4564 Report Number: 13-03-03427

Project/Test Address: 11131368; Hacienda Hotel West Tower

Lab Sample Number	Client Sample Number	Layer Type	Lab Gross Description	Asbestos	Other Materials
13-03-03427-044A	47	Insulation	Off-White Fibrous; Homogeneous	20% Chrysotile 45% Amosite Total Asbestos: 65%	5% Fibrous Glass 30% Non-Fibrous
13-03-03427-044B	47	Covering/ Jacket	Off-White Fibrous; Blue Pliable; Silver Pliable to Brittle; Inhomogeneous	NAD	70% Cellulose 30% Non-Fibrous
13-03-03427-045A	48	Other *	Black Brittle; Silver Metallic; Inhomogeneous	NAD	12% Cellulose 88% Non-Fibrous
* Vapor Barrier-Type Material					
13-03-03427-045B	48	Sealant	Beige Pliable to Brittle; Homogeneous	NAD	15% Cellulose 85% Non-Fibrous
13-03-03427-045C	48	Other *	Pale Beige Fibrous; Blue Pliable to Brittle; Inhomogeneous	NAD	80% Cellulose 20% Non-Fibrous
* Painted Textile					
13-03-03427-046	49		Off-White Fibrous; Red Pliable to Brittle; Inhomogeneous	NAD	75% Cellulose 25% Non-Fibrous
13-03-03427-047	50		Off-White Fibrous; Red Pliable to Brittle; Inhomogeneous	NAD	80% Cellulose 20% Non-Fibrous

Environmental Hazards Services, L.L.C

Client Number: 22-4564 Report Number: 13-03-03427

Project/Test Address: 11131368; Hacienda Hotel West Tower

Lab Sample Number	Client Sample Number	Layer Type	Lab Gross Description	Asbestos	Other Materials
13-03-03427-048	51		Off-White Fibrous; Red Pliable to Brittle; Inhomogeneous	NAD	75% Cellulose 25% Non-Fibrous

QC Sample: 63-NY-33-3478

QC Blank: SRM 1866 Fiberglass

Reporting Limit: 1% Asbestos

Method: EPA Method 600/R-93/116, EPA Method 600/M4-82-020

Analyst: Mark Case

Reviewed By Authorized Signatory: Howard D. Varner

Howard Varner
General Manager

The condition of the samples analyzed was acceptable upon receipt per laboratory protocol unless otherwise noted on this report. Each distinct component in an inhomogeneous sample was analyzed separately and reported as a composite. Results represent the analysis of samples submitted by the client. Sample location, description, area, volume, etc., was provided by the client. This report cannot be used by the client to claim product endorsement by NVLAP or any agency of the U.S. Government. This report shall not be reproduced except in full, without the written consent of the Environmental Hazards Service, L.L.C. California Certification #2319 NY ELAP #11714 NVLAP #101882-0. All information concerning sampling location, date, and time can be found on Chain-of-Custody. Environmental Hazards Services, L.L.C. does not perform any sample collection.

Environmental Hazards Services, L.L.C. recommends reanalysis by point count (for more accurate quantification) or Transmission Electron Microscopy (TEM), (for enhanced detection capabilities) for materials regulated by EPA NESHAP (National Emission Standards for Hazardous Air Pollutants) and found to contain less than ten percent (<10%) asbestos by polarized light microscopy (PLM). Both services are available for an additional fee.

400 Point Count Analysis, where noted, performed per EPA Method 600/R-93/116 with a Reporting Limit of 0.25%.

* All California samples analyzed by Polarized Light Microscopy, EPA Method 600/M4-82-020, Dec. 1982.

LEGEND: NAD = no asbestos detected

KR ENVIRONMENTAL SERVICES, INC
2727 S. CRODDY WAY UNIT "C"
SANTA ANA CA. 92704
OFFICE: 714-754-7800 FAX: 714-754-7878

TPM
EDF 224564

11131368

PROJECT NAME: Hacienda Hotel West Tower DATE: 3-22-13

SAMPLED BY: Kurt / Gregg KRE PROJECT #: B04

13-03-03427

Due Date:
03/27/2013
(Wednesday)
ER M Inv 03428
S-13-03-03428

SAMPLE NUMBER	DESCRIPTION & LOCATION		AREA IN FEET	HOMOGENIOUS APPLICATION
01	Exterior Stucco East side	msl	8000	S-01
02	Exterior Stucco East side	6	8000	S-01
03	Exterior Stucco East side	6	8000	S-01
04	Exterior Stucco East side	6	8000	S-01
05	Exterior Stucco N.E. Corner	6	8000	S-01
06	Exterior Stucco North side	6	8000	S-01
07	Exterior Stucco West side	6	8000	S-01

Analyze ALL Layers! JStone 3/26/13

KR ENVIRONMENTAL SERVICES, INC
2727 S. CRODDY WAY UNIT "C"
SANTA ANA CA. 92704
OFFICE: 714-754-7800 FAX: 714-754-7878

PROJECT NAME: Hacienda Hotel West Tower DATE: 3-25-13

SAMPLED BY: Kurt/George KRE PROJECT #: B014

SAMPLE NUMBER	DESCRIPTION & LOCATION	CONDITION G = GOOD D = DAMAGED S = SEVERELY DAMAGED	AREA IN FEET	HOMOGENIOUS APPLICATION
08	Blue/White 12"x12" Floor Tile and Mastic	6	110 SF	M-01
09	Blue/White 12x12 floor tile and Mastic	6	110 SF	M-01
10	Blue/White 12x12 Floor tile & Mastic	6	110 SF	M-01
11	Drywall Tape & Joint Compound Work Area/Basement	6	2200 SF	S-02
12	Drywall Tape & Joint Compound Maintenance Mechanical Shop	6	2200	S-02
13	Boiler Wrap Boiler Room	6	150 S/F	M-02
14	Boiler Wrap Boiler Room	6	150	M-02

JStone 3-26-13

KR ENVIRONMENTAL SERVICES, INC
2727 S. CRODDY WAY UNIT "C"
SANTA ANA CA. 92704
OFFICE: 714-754-7800 FAX: 714-754-7878

PROJECT NAME: Hacienda Hotel West Tower DATE: 3-22-13

SAMPLED BY: Kent / George KRE PROJECT #: 1304

SAMPLE NUMBER	DESCRIPTION & LOCATION	CONDITION G = GOOD D = DAMAGED S = SEVERELY DAMAGED	AREA IN FEET	HOMOGENIOUS APPLICATION
15	Boiler Wrap Boiler Room	G	150	M-02
16	Plaster Wall Boiler Room	G		S-03
17	Carpet Mastic Elevator	G	40 SF	M-03
18	Carpet Mastic Elevator	G	40 SF	M-03
19	Carpet Mastic Elevator	G	40 SF	M-03
20	Boiler Room Ceiling Plaster	G	900	S-03
21	Plaster Wall TV Room	G	900	S-03

JStorro
3-26-13

KR ENVIRONMENTAL SERVICES, INC

2727 S. CRODDY WAY UNIT "C"

SANTA ANA CA. 92704

OFFICE: 714-754-7800 FAX: 714-754-7878

PROJECT NAME: Hacienda Hotel West Tower DATE: 3-22-13

SAMPLED BY: Kurt/George KRE PROJECT #: 1304

SAMPLE NUMBER	DESCRIPTION & LOCATION	CONDITION G = GOOD D = DAMAGED S = SEVERELY DAMAGED	AREA IN FEET	HOMOGENIOUS APPLICATION
22	Drywall Tape & Joint Compound TV Room	G	2000 SF	S-02
23	Drywall ~~Tape~~ Joint Compound TV Room	G	2000 SF	S-02
24	Drywall Tape & Joint Compound TV Room	G	2000	S-02

J Stone
3-26-13

KR ENVIRONMENTAL SERVICES, INC

2727 S. CRODDY WAY UNIT "C"

SANTA ANA CA. 92704

OFFICE: 714-754-7800 FAX: 714-754-7878

Rooms 25x15 S/F

PROJECT NAME: Hacienda Hotel west Tower DATE: 3-25-13

SAMPLED BY: Kurt / George KRE PROJECT #: 13044

SAMPLE NUMBER	DESCRIPTION & LOCATION	CONDITION G = GOOD D = DAMAGED S = SEVERELY DAMAGED	AREA IN FEET	HOMOGENIOUS APPLICATION
25	Drywall tape & joint compound Rm # 1967	G	90K plus	S-02
26	Acoustic popcorn Room # 1967	G	20K plus	S-01
27	Acoustic popcorn Rm # 1871	G	20K plus	S-04
28	Drywall tape & joint compound Rm 1871	G	20K plus	S-02
29	carpet mastic 3rd Floor Hallway	G	10K plus	M-04
30	Carpet mastic 5th Floor Hallway	G	10K plus	M-04
31	carpet mastic 4th Floor Hallway	G	10K plus	M-04

J Stone
3-26-13

KR ENVIRONMENTAL SERVICES, INC
2727 S. CRODDY WAY UNIT "C"
SANTA ANA CA. 92704
OFFICE: 714-754-7800 FAX: 714-754-7878

West Tower

PROJECT NAME: Hacienda Hotel DATE: 3-25-13

SAMPLED BY: Kurt / Greorie KRE PROJECT #: 8014

SAMPLE NUMBER	DESCRIPTION & LOCATION	CONDITION G = GOOD D = DAMAGED S = SEVERELY DAMAGED	AREA IN FEET	HOMOGENIOUS APPLICATION
32	tile grout Rm 1789	G		M-06
33	tile grout Rm 1789	G		M-06
34	tile grout Rm 1789	G		M-06
35	Acoustic popcorn Rm 1786	G	Jok plus	S-04
36	Acoustic popcorn Rm 1783	G	Jok plus	S-04
37	drywall tape + joint compound Rm 1786	G	Jok plus	S-02
38	window putty west tower 6th Floor	G		M-07

3-26-13

KR ENVIRONMENTAL SERVICES, INC

2727 S. CRODDY WAY UNIT "C"

SANTA ANA CA. 92704

OFFICE: 714-754-7800 FAX: 714-754-7878

PROJECT NAME: Hacienda Hotel DATE: 3-25-13

SAMPLED BY: Kurt / Greore KRE PROJECT #: 13024

SAMPLE NUMBER	DESCRIPTION & LOCATION	CONDITION G = GOOD D = DAMAGED S = SEVERELY DAMAGED	AREA IN FEET	HOMOGENIOUS APPLICATION
39	window putty west tower 7th Floor	G		M-07
40	window putty west tower 8th Floor	G		M-07
41	Acoustic popcorn Rm 1678	G	20K plus	S-04
42	Acoustic popcorn Rm 1578	G	20K plus	S-04
43	Acoustic popcorn Rm 1477	G	20K plus	S-04
44	drywall tape & joint compound Rm 1678	G	20K plus	S-02
45	drywall tape & joint compound Rm 1477	G	20K plus	S-02

J Stone
3.26.13

KR ENVIRONMENTAL SERVICES, INC

2727 S. CRODDY WAY UNIT "C"

SANTA ANA CA. 92704

OFFICE: 714-754-7800 FAX: 714-754-7878

PROJECT NAME: Hacienda Hotel west Tower DATE: 3-25-13

SAMPLED BY: Kurt Greene KRE PROJECT #: 1304

SAMPLE NUMBER	DESCRIPTION & LOCATION	CONDITION G = GOOD D = DAMAGED S = SEVERELY DAMAGED	AREA IN FEET	HOMOGENIOUS APPLICATION
46	Pipe wrap in Penthouse west Tower "Blue"	G	200 S/F	M-08
47	Pipe wrap in Penthouse west tower "Blue"	G	200 S/F	M-08
48	Pipe wrap in Penthouse west tower "Blue"	G	200 S/F	M-08
49	Pipe wrap in Penthouse west tower "Red"	G	50 S/F	M-09
50	Pipe wrap in Penthouse west tower "Red"	G	50 S/F	M-09
51	Pipe wrap in Penthouse west tower "Red"	G	50 S/F	M-09

JStone
3-26-13

Environmental Hazards Services, L.L.C.
7469 Whitepine Rd
Richmond, VA 23237
Telephone: 800.347.4010

Asbestos Bulk Analysis Report

Report Number: 13-04-00711

Client: Enviro Business Inc.
21 B Street
Burlington, MA 01803

Received Date: 04/05/2013
Analyzed Date: 04/05/2013
Reported Date: 04/05/2013

Project/Test Address: 11131368; El Segundo, CA

Client Number:
22-4564

Fax Number:
845-498-9075

Laboratory Results

Lab Sample Number	Client Sample Number	Layer Type	Lab Gross Description	Asbestos	Other Materials
13-04-00711-001	01		Yellow Adhesive; Black Foam-Like; Inhomogeneous	NAD	2% Cellulose 8% Synthetic 90% Non-Fibrous
13-04-00711-002	02		Yellow Adhesive; Fibrous; Homogeneous	NAD	2% Cellulose 8% Synthetic 90% Non-Fibrous
13-04-00711-003	03		Yellow Adhesive; Black Foam-Like; Inhomogeneous	NAD	2% Cellulose 3% Synthetic 95% Non-Fibrous
13-04-00711-004	04		White/Beige Textured; Inhomogeneous	NAD	100% Non-Fibrous
13-04-00711-005	05		White/Beige Textured; Inhomogeneous	NAD	100% Non-Fibrous

Environmental Hazards Services, L.L.C

Client Number: 22-4564 Report Number: 13-04-00711

Project/Test Address: 11131368; El Segundo, CA

Lab Sample Number	Client Sample Number	Layer Type	Lab Gross Description	Asbestos	Other Materials
13-04-00711-006	06		White/Beige Textured; Inhomogeneous	NAD	100% Non-Fibrous
13-04-00711-007A	07	Tile	White Granular; Homogeneous	NAD	2% Cellulose 98% Non-Fibrous
13-04-00711-007B	07	Mastic	Black Adhesive; Homogeneous	NAD	2% Cellulose 98% Non-Fibrous
13-04-00711-008A	08	Tile	White Granular; Homogeneous	NAD	2% Cellulose 98% Non-Fibrous
13-04-00711-008B	08	Mastic	Black Adhesive; Homogeneous	NAD	2% Cellulose 98% Non-Fibrous
13-04-00711-009A	09	Tile	White Granular; Homogeneous	NAD	100% Non-Fibrous
13-04-00711-009B	09	Mastic	Black Adhesive; Homogeneous	NAD	2% Cellulose 98% Non-Fibrous

Environmental Hazards Services, L.L.C

Client Number: 22-4564 Report Number: 13-04-00711

Project/Test Address: 11131368; El Segundo, CA

Lab Sample Number	Client Sample Number	Layer Type	Lab Gross Description	Asbestos	Other Materials

QC Sample: 39-M1-1999-2

QC Blank: SRM 1866 Fiberglass

Reporting Limit: 1% Asbestos

Method: EPA Method 600/R-93/116, EPA Method 600/M4-82-020

Analyst: Timothy Harris

Reviewed By Authorized Signatory:

Tasha Eaddy
QA/QC Clerk

The condition of the samples analyzed was acceptable upon receipt per laboratory protocol unless otherwise noted on this report. Each distinct component in an inhomogeneous sample was analyzed separately and reported as a composite. Results represent the analysis of samples submitted by the client. Sample location, description, area, volume, etc., was provided by the client. This report cannot be used by the client to claim product endorsement by NVLAP or any agency of the U.S. Government. This report shall not be reproduced except in full, without the written consent of the Environmental Hazards Service, L.L.C. California Certification #2319 NY ELAP #11714 NVLAP #101882-0. All information concerning sampling location, date, and time can be found on Chain-of-Custody. Environmental Hazards Services, L.L.C. does not perform any sample collection.

Environmental Hazards Services, L.L.C. recommends reanalysis by point count (for more accurate quantification) or Transmission Electron Microscopy (TEM), (for enhanced detection capabilities) for materials regulated by EPA NESHAP (National Emission Standards for Hazardous Air Pollutants) and found to contain less than ten percent (<10%) asbestos by polarized light microscopy (PLM). Both services are available for an additional fee.

400 Point Count Analysis, where noted, performed per EPA Method 600/R-93/116 with a Reporting Limit of 0.25%.

* All California samples analyzed by Polarized Light Microscopy, EPA Method 600/M4-82-020, Dec. 1982.

LEGEND: NAD = no asbestos detected

9 PLM

Asbestos Chain-of-Custody

13-04-00711

Due Date:
04/05/2013
(Friday)
ER M Inv

T

EHS Laboratories™

Environmental Hazards Services, LLC

www.leadlab.com
(800)347-4010
(804)275-4907 (fax)

7469 Whitepine Rd
Richmond, VA 23237

Company Name: EBI Consulting Address: 6876 Susquehanna Trail South City/State/Zip: York, Pennsylvania 17403

Phone: 443-528-2318 Fax: _____ E-mail: dkennedy@ebiconsulting.com Acct. Number: 22-4564 A

Project Name / Testing Address: 11131368 **City/State (Required):** El Segundo, CA

Collected by: Kurt Baumann Purchase Order Number: 11131368

Turn Around Times: ***If no TAT is specified, sample(s) will be processed and charged as 3-day TAT.***

_____ **1 - Day** _____ **2 - Day** _____ **3 - Day** ____**X (but 24 hour if needed)**____ **Same Day (Must Call Ahead)** _____ **Weekend (Must Call Ahead)**

No.	Client Sample ID	Date Collected	ASBESTOS							AIR					COMMENTS
			PLM	PLM Point Count 400	PLM Point Count 1000	PLM NY Protocol	PCM	TEM Chatfield (Bulk)	TEM AHERA (Air)	Time On	Time Off	Flow Rate (L/min)	Total Time (minutes)	Volume (Total Liters)	
1	9 PLM Bulk		X												
2	Samples														
3	(See Attached)														
4															
5															
6															
7															
8															
9															
10															

Released by: Kurt Baumann Signature: [signature] Date/Time: 4/4/13

Received by: M Blessing Signature: MEB Date/Time: 4/5/13

KR ENVIRONMENTAL SERVICES, INC

2727 S. CRODDY WAY UNIT "C"

SANTA ANA CA. 92704

OFFICE: 714-754-7800 FAX: 714-754-7878

PROJECT NAME: Hamilton Hotel DATE: 4/3/13

SAMPLED BY: Kurt KRE PROJECT #: 13023

SAMPLE NUMBER	DESCRIPTION & LOCATION	CONDITION G = GOOD D = DAMAGED S = SEVERELY DAMAGED	AREA IN FEET	HOMOGENIOUS APPLICATION
01	Carpet Mastic West tower 4th Floor	6		M-01
02	Carpet Mastic West tower Room 1272	6		M-01
03	Carpet Mastic West tower 9th Floor	6		M-01
04	Textured Ceiling Hallway West Tower 9th Floor	6	20,000	S-01
05	Textured Ceiling Hallway West tower 7th Floor	6	2000	S-01
06	Textured Ceiling Hallway West tower 4th Floor	6	2000	S-01
07	Service Elevator Lobby South tower 12x12 Floor tile + Mastic	6	2000	M-02

KR ENVIRONMENTAL SERVICES, INC

2727 S. CRODDY WAY UNIT "C"

SANTA ANA CA. 92704

OFFICE: 714-754-7800 FAX: 714-754-7878

PROJECT NAME: Hacienda Hotel DATE: 4/3/13

SAMPLED BY: Kurt KRE PROJECT #: 13023

SAMPLE NUMBER	DESCRIPTION & LOCATION	CONDITION G = GOOD D = DAMAGED S = SEVERELY DAMAGED	AREA IN FEET	HOMOGENIOUS APPLICATION
08	Service Elevator Lobby South tower 12x12 Ft + Mastic	G	200	M-02
09	Service Elevator Lobby South tower 12x12 Ft + Mastic			

ATTACHMENT D
CERTIFICATIONS

STATE OF CALIFORNIA
Edmund G. Brown, Jr. *Governor*

DEPARTMENT OF INDUSTRIAL RELATIONS
Division of Occupational Safety and Health
Asbestos Unit
2424 Arden Way, Suite 485
Sacramento, CA 95825-2417
(916) 574-2993 Office (916) 483-0572 Fax
http://www.dir.ca.gov/dirdatabases.html actu@dir.ca.gov

808144418C 318 322

December 12, 2012

Kurt S Baumann
16742 Daisy Ave
Fountain Valley , CA 92708

Dear Certified Asbestos Consultant or Technician:

Enclosed is your certification card. **To maintain your certification, you must abide by the rules printed on the back of the certification card.**

Your certification is valid for a period of one year. If you wish to renew your certification, you must apply for renewal at least 60 days before the expiration date shown on your card. [8 CCR 341.15(h)(1)].

Please hold and do not send copies of your required AHERA refresher renewal certificates to our office until you apply for renewal of your certification.

Certificates must be kept current if you are actively working as a CAC or CSST. The grace period is only for those who are not actively working as an asbestos consultant or site surveillance technician.

Please contact our office at the above address, fax number or email; of any changes in your contact/mailing information within 15 days of the change.

Sincerely,

Jeff Ferrell
Senior Safety Engineer

Attachment: Certification Card

cc: File



Renewal – Card Attached (Revised 01/03/2012)

State of California
Division of Occupational Safety and Health

Certified Site Surveillance Technician



George A Medina

Name

Certification No. **11-4817**

Expires on **05/16/13**

This certification was issued by the Division of Occupational Safety and Health as authorized by Sections 7180 et seq. of the Business and Professions Code.

APPENDIX H:
REGULATORY DATABASE REPORT

ENVIRONMENTAL RISK INFORMATION SERVICES

DATABASE REPORT

Project Property:	*Fairfield Inn & Suites LAX El Segundo & aLoft El* *475 & 525 North Sepulveda Boulevard* *Los Angeles CA 90049*
Project No:	*124963.17R-001.135*
Report Type:	*Database Report*
Order No:	*20170222217*
Requested by:	*EMG, Inc*
Date Completed:	*February 23, 2017*

Environmental Risk Information Services
A division of Glacier Media Inc.
P: 1.866.517.5204
E: info@erisinfo.com

www.erisinfo.com

Table of Contents

Table of Contents.....2
Executive Summary.....3
Executive Summary: Report Summary.....4
Executive Summary: Site Report Summary - Project Property.....7
Executive Summary: Site Report Summary - Surrounding Properties.....8
Executive Summary: Summary by Data Source.....30
Map.....57
Aerial.....60
Topographic Map.....61
Detail Report.....62
Unplottable Summary.....471
Unplottable Report.....472
Appendix: Database Descriptions.....480
Definitions.....491

Notice: IMPORTANT LIMITATIONS and YOUR LIABILITY

Reliance on information in Report: This report DOES NOT replace a full Phase I Environmental Site Assessment but is solely intended to be used as database review of environmental records.

License for use of information in Report: No page of this report can be used without this cover page, this notice and the project property identifier. The information in Report(s) may not be modified or re-sold.

Your Liability for misuse: Using this Service and/or its reports in a manner contrary to this Notice or your agreement will be in breach of copyright and contract and ERIS may obtain damages for such mis-use, including damages caused to third parties, and gives ERIS the right to terminate your account, rescind your license to any previous reports and to bar you from future use of the Service.

No warranty of Accuracy or Liability for ERIS: The information contained in this report has been produced by ERIS Information Inc. ("ERIS") using various sources of information, including information provided by Federal and State government departments. The report applies only to the address and up to the date specified on the cover of this report, and any alterations or deviation from this description will require a new report. This report and the data contained herein does not purport to be and does not constitute a guarantee of the accuracy of the information contained herein and does not constitute a legal opinion nor medical advice. Although ERIS has endeavored to present you with information that is accurate, ERIS disclaims, any and all liability for any errors, omissions, or inaccuracies in such information and data, whether attributable to inadvertence, negligence or otherwise, and for any consequences arising therefrom. Liability on the part of ERIS is limited to the monetary value paid for this report.

Trademark and Copyright: You may not use the ERIS trademarks or attribute any work to ERIS other than as outlined above. This Service and Report(s) are protected by copyright owned by ERIS Information Inc. Copyright in data used in the Service or Report(s) (the "Data") is owned by ERIS or its licensors. The Service, Report(s) and Data may not be copied or reproduced in whole or in any substantial part without prior written consent of ERIS.

Executive Summary

Property Information:

Project Property:	*Fairfield Inn & Suites LAX El Segundo & aLoft El* *475 & 525 North Sepulveda Boulevard Los Angeles CA 90049*
Project No:	*124963.17R-001.135*

Coordinates:

Latitude:	*33.922244*
Longitude:	*-118.396788*
UTM Northing:	*3,754,413.03*
UTM Easting:	*370,887.35*
UTM Zone:	*UTM Zone 11S*

Elevation: *107 FT*

Order Information:

Order No:	*20170222217*
Date Requested:	*February 22, 2017*
Requested by:	*EMG, Inc*
Report Type:	*Database Report*

Historicals/Products:

Aerial Photographs	*Historical Aerials*
Fire Insurance Maps	*US Fire Insurance Maps*
Physical Setting Report (PSR)	*PSR*

Executive Summary: Report Summary

Database	Searched	Search Radius	Project Property	Within 0.12mi	.125mi to 0.25mi	0.25mi to 0.50mi	0.50mi to 1.00mi	Total
Standard Environmental Records								
Federal								
NPL	Y	1	0	0	0	0	0	0
PROPOSED NPL	Y	1	0	0	0	0	0	0
DELETED NPL	Y	.5	0	0	0	0	-	0
SEMS	Y	.5	0	0	0	0	-	0
SEMS ARCHIVE	Y	.5	0	0	1	3	-	4
CERCLIS	Y	.5	0	0	1	3	-	4
CERCLIS NFRAP	Y	.5	0	0	1	3	-	4
CERCLIS LIENS	Y	.125	0	0	-	-	-	0
RCRA CORRACTS	Y	1	0	0	0	3	1	4
RCRA TSD	Y	.5	0	0	1	4	-	5
RCRA LQG	Y	.25	0	1	2	-	-	3
RCRA SQG	Y	.25	0	5	11	-	-	16
RCRA CESQG	Y	.25	0	0	0	-	-	0
RCRA NON GEN	Y	.25	0	1	0	-	-	1
FED ENG	Y	.5	0	0	0	0	-	0
FED INST	Y	.5	0	0	0	0	-	0
ERNS 1982 TO 1986	Y	.125	0	0	-	-	-	0
ERNS 1987 TO 1989	Y	.125	0	0	-	-	-	0
ERNS	Y	.125	0	1	-	-	-	1
FED BROWNFIELDS	Y	.5	0	0	0	0	-	0
FEMA UST	Y	.25	0	0	0	-	-	0
State								
RESPONSE	Y	1	0	0	0	0	0	0
ENVIROSTOR	Y	1	0	1	0	12	10	23
DELISTED ENVS	Y	1	0	0	0	0	0	0
SWF/LF	Y	.5	0	0	0	0	-	0
HWP	Y	1	0	0	0	4	1	5
LDS	Y	.5	0	0	0	0	-	0

Database	Searched	Search Radius	Project Property	Within 0.12mi	.125mi to 0.25mi	0.25mi to 0.50mi	0.50mi to 1.00mi	Total
LUST	Y	.5	0	2	3	6	-	11
DLST	Y	.5	0	0	0	0	-	0
UST	Y	.25	0	0	4	-	-	4
AST	Y	.25	0	0	1	-	-	1
DELISTED TNK	Y	.25	0	0	0	-	-	0
UST CLOSURE	Y	.5	0	0	0	0	-	0
HHSS	Y	.25	0	6	4	-	-	10
LUR	Y	.5	0	0	0	0	-	0
HLUR	Y	.5	0	0	0	0	-	0
DEED	Y	.5	0	0	0	0	-	0
VCP	Y	.5	0	0	1	2	-	3
CLEANUP SITES	Y	.5	0	0	0	3	-	3
Tribal								
INDIAN LUST	Y	.5	0	0	0	0	-	0
INDIAN UST	Y	.25	0	0	0	-	-	0
DELISTED ILST	Y	.5	0	0	0	0	-	0
DELISTED IUST	Y	.25	0	0	0	-	-	0
County								
DELISTED COUNTY	Y	.25	0	0	3	-	-	3
BURBANK CUPA	Y	.25	0	0	0	-	-	0
ELSEGUNDO UST	Y	.25	0	9	17	-	-	26
SANTAFESP UST	Y	.25	0	0	0	-	-	0
SANTAMON AST	Y	.25	0	0	0	-	-	0
SANTAMON CUPA	Y	.25	0	0	0	-	-	0
SANTAMON HAZ	Y	.25	0	0	0	-	-	0
SANTAMON HW	Y	.25	0	0	0	-	-	0
SANTA MONICA UST	Y	.25	0	0	0	-	-	0
TORRANCE UST	Y	.25	0	0	0	-	-	0
VERNON CUPA	Y	.25	0	0	0	-	-	0
VERNON UST	Y	.25	0	0	0	-	-	0
LA HMS	Y	.25	1	14	19	-	-	34
LA LONGB UST	Y	.25	0	0	0	-	-	0
LA SWF	Y	.5	0	0	0	1	-	1
Additional Environmental Records								
Federal								
FINDS/FRS	Y	.125	1	26	-	-	-	27
TRIS	Y	.125	0	0	-	-	-	0
HMIRS	Y	.125	0	0	-	-	-	0
NCDL	Y	.125	0	0	-	-	-	0

Database	Searched	Search Radius	Project Property	Within 0.12mi	.125mi to 0.25mi	0.25mi to 0.50mi	0.50mi to 1.00mi	Total
ODI	Y	.5	0	0	0	0	-	0
IODI	Y	.5	0	0	0	0	-	0
TSCA	Y	.125	0	0	-	-	-	0
HIST TSCA	Y	.125	0	0	-	-	-	0
FTTS ADMIN	Y	.125	0	0	-	-	-	0
FTTS INSP	Y	.125	0	0	-	-	-	0
PRP	Y	.125	0	0	-	-	-	0
SCRD DRYCLEANER	Y	.5	0	0	0	0	-	0
ICIS	Y	.125	0	2	-	-	-	2
FED DRYCLEANERS	Y	.25	0	0	0	-	-	0
DELISTED FED DRY	Y	.25	0	0	0	-	-	0
FUDS	Y	1	0	0	0	0	0	0
MLTS	Y	.125	0	0	-	-	-	0
HIST MLTS	Y	.125	0	0	-	-	-	0
MINES	Y	.25	0	0	0	-	-	0
ALT FUELS	Y	.25	0	2	1	-	-	3
State								
INSP COMP ENF	Y	1	0	0	0	1	1	2
CDL	Y	.125	0	0	-	-	-	0
SCH	Y	1	0	0	0	0	1	1
CHMIRS	Y	.125	0	4	-	-	-	4
SWAT	Y	.5	0	0	0	0	-	0
HAZNET	Y	.125	6	59	-	-	-	65
SWRCB SWF	Y	.5	0	0	0	0	-	0
HWSS CLEANUP	Y	.5	0	0	0	0	-	0
DTSC HWF	Y	.5	0	0	0	0	-	0
HIST MANIFEST	Y	.125	0	12	-	-	-	12
HIST CHMIRS	Y	.125	0	2	-	-	-	2
HIST CORTESE	Y	.5	0	0	0	0	-	0
CDO/CAO	Y	.5	0	0	0	0	-	0
DRYCLEANERS	Y	.25	0	1	0	-	-	1
DELISTED DRYC	Y	.25	0	0	0	-	-	0
Tribal	***No Tribal additional environmental record sources available for this State.***							
County								
LA SML	Y	.5	0	0	1	0	-	1
Total:			*8*	*148*	*71*	*45*	*14*	*286*

**** PO – Property Only***
**** 'Property and adjoining properties' database search radii are set at 0.25 miles.***

Executive Summary: Site Report Summary - Project Property

Map Key	DB	Company/Site Name	Address	Direction	Distance (mi/ft)	Elev Diff (ft)	Page Number
1	FINDS/FRS	HACIENDA HOTEL	525 N SEPULVEDA BLVD EL SEGUNDO CA 90245	-	0.00 / 0.00	18	62
1	LA HMS		525 N SEPULVEDA BLVD EL SEGUNDO CA 90245	-	0.00 / 0.00	18	62
1	HAZNET	RUBICON B HACIENDA LLC	525 N SEPULVEDA BLVD. EL SEGUNDO CA 90245	-	0.00 / 0.00	18	63
1	HAZNET	RUBICON B HACIENDA LLC	525 N SEPULVEDA BLVD. EL SEGUNDO CA 90245	-	0.00 / 0.00	18	63
1	HAZNET	RUBICON B HACIENDA LLC	525 N SEPULVEDA BLVD. EL SEGUNDO CA 90245	-	0.00 / 0.00	18	64
1	HAZNET	HACIENDA HOTEL	525 N SEPULVEDA BLVD EL SEGUNDO CA 902450000	-	0.00 / 0.00	18	64
1	HAZNET	RUBICON B HACIENDA LLC	525 N SEPULVEDA BLVD EL SEGUNDO CA 90245	-	0.00 / 0.00	18	66
1	HAZNET	RUBICON B HACIENDA LLC	525 N SEPULVEDA BLVD. EL SEGUNDO CA 90245	-	0.00 / 0.00	18	66

Executive Summary: Site Report Summary - Surrounding Properties

Map Key	DB	Company/Site Name	Address	Direction	Distance (mi/ft)	Elev Diff (ft)	Page Number
2	ELSEGUNDO UST	Overton Moore & Associates	541 N. Sepulveda Bl. El Segundo CA 90245	NNE	0.00 / 8.03	19	67
3	HAZNET	EL SEGUNDO PALMS	403 INDIANA ST EL SEGUNDO CA 90245	SSW	0.01 / 39.00	0	67
3	HAZNET	EL SEGUNDO PALMS INC	403 INDIANA ST EL SEGUNDO CA 90245	SSW	0.01 / 39.00	0	67
3	HAZNET	EL SEGUNDO PALMS	403 INDIANA ST EL SEGUNDO CA 902454403	SSW	0.01 / 39.00	0	68
4	FINDS/FRS	AIRPORT 5 STAR	603 N SEPULVEDA BLVD EL SEGUNDO CA 90245	NNE	0.01 / 63.32	17	68
4	FINDS/FRS	UNOCAL #5866	603 SEPULVEDA BLVD N EL SEGUNDO CA 90245	NNE	0.01 / 63.32	17	69
4	HHSS	UNION OIL SERVICE STATION LEAS	603 N. SEPULVEDA BLVD. EL SEGUNDO CA 90245	NNE	0.01 / 63.32	17	70
4	HHSS	SERVICE STATION 5866	603 NO SEPULVEDA BLVD EL SEGUNDO CA 90245	NNE	0.01 / 63.32	17	70
4	HIST MANIFEST		603 N SEPULVEDA BLVD EL SEGUNDO CA 902450000	NNE	0.01 / 63.32	17	70
4	LA HMS		603 N SEPULVEDA BLVD EL SEGUNDO CA 902453423	NNE	0.01 / 63.32	17	71
4	HAZNET	AIRPORT 5 STAR INC	603 N SEPULVEDA EL SEGUNDO CA 90245	NNE	0.01 / 63.32	17	71
4	HAZNET	AIRPORT UNION	603 N SEPULVEDA BLVD EL SEGUNDO CA 902450000	NNE	0.01 / 63.32	17	72

Map Key	DB	Company/Site Name	Address	Direction	Distance (mi/ft)	Elev Diff (ft)	Page Number
4	HAZNET	JAY TAAT & BANOO TAAT DBA AIRPORT 76 INC	603 N SEPULVEDA BLVD EL SEGUNDO CA 902453423	NNE	0.01 / 63.32	17	73
4	HAZNET	UNOCAL SERVICE STATION #5866	603 N SEPULVEDA BLVD EL SEGUNDO CA 902450000	NNE	0.01 / 63.32	17	73
4	HAZNET	TOSCO CORPORATION STATION #31004	603 N SEPULVEDA BLVD EL SEGUNDO CA 902450000	NNE	0.01 / 63.32	17	75
4	HAZNET	LAX AUTO SERVICE	603 N SEPULVEDA BLVD EL SEGUNDO CA 902453423	NNE	0.01 / 63.32	17	78
4	HAZNET	1X AIRPORT UNOCAL	603 NORTH SEPULVEDA_BLVD EL SEGUNDO CA 902450000	NNE	0.01 / 63.32	17	78
4	HAZNET	CONOCO PHILLIPS #255866	603 N SEPULVEDA BLVD EL SEGUNDO CA 90245	NNE	0.01 / 63.32	17	79
4	ELSEGUNDO UST	Airport Five Star	603 N. Sepulveda Blvd. El Segundo CA 90245	NNE	0.01 / 63.32	17	79
4	ELSEGUNDO UST	Tosco/Unocal # 5866	603 N. Sepulveda Blvd. El Segundo CA 90245	NNE	0.01 / 63.32	17	79
4	ELSEGUNDO UST	Airport Five Star	603 N. Sepulveda Blvd. CA ***Permit:*** 30-0140	NNE	0.01 / 63.32	17	80
5	LUST	UNOCAL #5866	603 SEPULVEDA BLVD N EL SEGUNDO CA 90245 ***Global ID*** **|** ***Status*** **|** ***Status Date:*** T0603703539 | Completed - Case Closed | 1996-07-12 00:00:00	NNE	0.01 / 75.68	18	80
6	FINDS/FRS	RUBIO'S	400 N SEPULVEDA BLVD STE C EL SEGUNDO CA 90245	SSE	0.02 / 81.91	11	81
7	FINDS/FRS	RALPHS GROCERY #645	500 N. SEPULVEDA BLVD. EL SEGUNDO CA 90245	ENE	0.02 / 84.34	13	81
7	HAZNET	RALPHS GROCERY #645	500 N SEPULVEDA BLVD EL SEGUNDO CA 902454447	ENE	0.02 / 84.34	13	82

Map Key	DB	Company/Site Name	Address	Direction	Distance (mi/ft)	Elev Diff (ft)	Page Number
8	HHSS	THE HERTZ CORPORATION	540 N. SEPULVEDA BLVD EL SEGUNDO CA 90245	NNE	0.02 / 87.09	24	87
8	LA HMS		540 N SEPULVEDA BLVD EL SEGUNDO CA 90245	NNE	0.02 / 87.09	24	87
9	HHSS	LAX BUSINESS CENTER	300, 360 & 390 N. SEPULVEDA BL GRAND AVENUE EL SEGUNDO CA 90245	SSE	0.02 / 98.51	15	87
9	HAZNET	US HEALTHWORKS - LAX	390 N SEPULVEDA BLVD STE 1000 EL SEGUNDO CA 90245	SSE	0.02 / 98.51	15	87
9	HAZNET	NANOWAVE INC	390 N. SEPULVEDA BLVD STE 2070 EL SEGUNDO CA 90245	SSE	0.02 / 98.51	15	88
10	CHMIRS	El Sequndo DFD	360 N Sepulveda El Segundo CA 90245	SSE	0.02 / 114.83	16	88
10	FINDS/FRS	HUGHES AIRCRAFT CO EDSG	360 N. SEPULVEDA BLVD EL SEGUNDO CA 90245	SSE	0.02 / 114.83	16	89
10	HIST MANIFEST		360 N SEPULVEDA BLVD EL SEGUNDO CA 902450000	SSE	0.02 / 114.83	16	90
10	LA HMS		360 N SEPULVEDA BLVD EL SEGUNDO CA 90245	SSE	0.02 / 114.83	16	92
10	HAZNET	DWF IV 300 N SEPULVEDA, LLC	360 N SEPULVEDA BLVD STE 1010 EL SEGUNDO CA 902454413	SSE	0.02 / 114.83	16	92
10	HAZNET	HUGHES AIRCRAFT CO-EDSG	360 N. SEPULVEDA BLVD EL SEGUNDO CA 902450000	SSE	0.02 / 114.83	16	93
10	HAZNET	HUGHES AIRCRAFT CO	360 N SEPULVEDA BLVD EL SEGUNDO CA 902450000	SSE	0.02 / 114.83	16	93
10	HAZNET	BODY WIZARD MEDICINE	360 N SEPULVEDA BLVD STE 1030 EL SEGUNDO CA 902454460	SSE	0.02 / 114.83	16	94

Map Key	DB	Company/Site Name	Address	Direction	Distance (mi/ft)	Elev Diff (ft)	Page Number
10	HAZNET	ROYAL PAPER INC	360 N SEPULVEDA BLVD EL SEGUNDO CA 902454460	SSE	0.02 / 114.83	16	94
10	RCRA SQG	HUGHES AIRCRAFT CO EDSG	360 N. SEPULVEDA BLVD EL SEGUNDO CA 90245	SSE	0.02 / 114.83	16	95
10	ELSEGUNDO UST	LAX Business Center	360 N. Sepulveda Blvd. El Segundo CA 90245	SSE	0.02 / 114.83	16	96
11	FINDS/FRS	7-ELEVEN 39399	601 SEPULVEDA BLVD EL SEGUNDO CA 90245	N	0.02 / 115.14	19	96
12	ALT FUELS	EVSP WALGREENS	331 N Sepulveda Blvd El Segundo CA 90245	SSE	0.03 / 179.34	9	97
12	FINDS/FRS	WALGREENS #9882	331 N SEPULVEDA BLVD EL SEGUNDO CA 90245	SSE	0.03 / 179.34	9	97
12	HAZNET	WALGREENS #9882	331 N SEPULVEDA BLVD EL SEGUNDO CA 90245	SSE	0.03 / 179.34	9	98
13	CHMIRS	el segundo fire dept	1720 e. holly st elsegundo CA	SSW	0.04 / 196.79	1	107
13	FINDS/FRS	SPECTRUM METAL FINISHERS INC	1720 EAST HOLLY AVENUE EL SEGUNDO CA 90245- 4404	SSW	0.04 / 196.79	1	108
13	HIST MANIFEST		1720 E HOLLY AVE EL SEGUNDO CA 902450000	SSW	0.04 / 196.79	1	109
13	LA HMS		1720 E HOLLY AVE EL SEGUNDO CA 90245	SSW	0.04 / 196.79	1	115
13	HAZNET	SPECTRUM METAL FINISHERS INC	1720 E HOLLY AVE EL SEGUNDO CA 902450000	SSW	0.04 / 196.79	1	116
13	RCRA SQG	SPECTRUM METAL FINISHERS INC	1720 E HOLLY AVE EL SEGUNDO CA 90245	SSW	0.04 / 196.79	1	118

Map Key	DB	Company/Site Name	Address	Direction	Distance (mi/ft)	Elev Diff (ft)	Page Number
14	FINDS/FRS	TRW INC	300 N SEPULVEDA BLVD EL SEGUNDO CA 90245	SSE	0.04 / 208.68	13	119
14	HAZNET	TRW INC	300 N SEPULVEDA BLVD EL SEGUNDO CA 902450000	SSE	0.04 / 208.68	13	120
14	HAZNET	T R W DEFENSE & ELECTRONICS SECTOR	300 NO SEPULVEDA BLVD EL SEGUNDO CA 902780000	SSE	0.04 / 208.68	13	120
14	RCRA NON GEN	TRW INC	300 N SEPULVEDA BLVD EL SEGUNDO CA 90245	SSE	0.04 / 208.68	13	121
15	FINDS/FRS	NATION'S PRINTING CORP	1730 E HOLLY AVE EL SEGUNDO CA 90245- 4497	SSW	0.04 / 214.25	1	122
15	HIST MANIFEST		1730 E HOLLY AVE EL SEGUNDO CA 902740000	SSW	0.04 / 214.25	1	122
15	LA HMS		1730 E HOLLY AVE EL SEGUNDO CA 90245	SSW	0.04 / 214.25	1	124
15	HAZNET	PEGASUS PRESS	1730 E HOLLY AVE EL SEGUNDO CA 90245	SSW	0.04 / 214.25	1	124
15	HAZNET	NATIONS PRINTING CORP	1730 E HOLLY AVE EL SEGUNDO CA 902740000	SSW	0.04 / 214.25	1	127
16	HIST CHMIRS		601 ILLINOIS EL SEGUNDO CA	NNW	0.04 / 236.70	13	131
17	HIST MANIFEST		600 NORTH SEPULVEDA EL SEGUNDO CA 902450000	NNE	0.05 / 244.23	20	131
17	LA HMS		600 N SEPULVEDA BLVD EL SEGUNDO CA 90245	NNE	0.05 / 244.23	20	132
17	HAZNET	1X NAGEL, DAVID	600 NORTH SEPULVEDA EL SEGUNDO CA 902450000	NNE	0.05 / 244.23	20	132

Map Key	DB	Company/Site Name	Address	Direction	Distance (mi/ft)	Elev Diff (ft)	Page Number
17	ELSEGUNDO UST	Segundo Associates	600 N. Sepulveda Blvd. El Segundo CA 90245	NNE	0.05 / 244.23	20	133
18	HAZNET	THE PARTS DEPARTMENT	1700 E HOLLY AVE EL SEGUNDO CA 902450000	SW	0.05 / 253.08	4	133
19	HAZNET	WAYNE DUNCAN	608 ILLINOIS CT UNITS 3 & 4 EL SEGUNDO CA 902453452	NNW	0.05 / 274.56	17	133
20	HAZNET	GREIDER CO	333 INDIANA ST EL SEGUNDO CA 902450000	SSW	0.06 / 322.59	-7	134
20	HAZNET	GREIDER CO	333 INDIANA ST # 339 EL SEGUNDO CA 902454419	SSW	0.06 / 322.59	-7	134
21	DRYCLEANERS	TRI CLEANERS INC	630 N SEPULVEDA EL SEGUNDO CA 902450000	NNE	0.06 / 331.15	16	135
21	FINDS/FRS	TRI CLEANERS	630 N SEPULVEDA EL SEGUNDO CA 90245-3435	NNE	0.06 / 331.15	16	135
21	FINDS/FRS	LAX PHOTO LAB	630 N SEPULVEDA UNIT 6 B EL SEGUNDO CA 90245-3435	NNE	0.06 / 331.15	16	136
21	FINDS/FRS	TRI-CLEANERS AND LAUNDRY	630 N SEPULVEDA BLVD STE 11B EL SEGUNDO CA 90245	NNE	0.06 / 331.15	16	136
21	HAZNET	LAX PHOTO LAB	630 N SEPULVEDA UNIT 6 B EL SEGUNDO CA 902450000	NNE	0.06 / 331.15	16	137
21	HAZNET	TRI CLEANERS INC	630 N SEPULVEDA EL SEGUNDO CA 902450000	NNE	0.06 / 331.15	16	137
21	RCRA SQG	LAX PHOTO LAB	630 N SEPULVEDA UNIT 6 B EL SEGUNDO CA 90245	NNE	0.06 / 331.15	16	143
21	RCRA SQG	TRI CLEANERS	630 N SEPULVEDA EL SEGUNDO CA 90245	NNE	0.06 / 331.15	16	144

Map Key	DB	Company/Site Name	Address	Direction	Distance (mi/ft)	Elev Diff (ft)	Page Number
22	FINDS/FRS	GREIDER CO	339 INDIANA ST EL SEGUNDO CA 90245	S	0.06 / 336.17	-7	145
22	LA HMS		339 N INDIANA ST EL SEGUNDO CA 90245	S	0.06 / 336.17	-7	146
22	HAZNET	GREIDGER CO.	339 INDIANA ST EL SEGUNDO CA 90245	S	0.06 / 336.17	-7	146
22	HAZNET	GREIDER COMPANY	339 INDIANA ST EL SEGUNDO CA 902450000	S	0.06 / 336.17	-7	147
23	FINDS/FRS	HABIT BURGER GRILL	311 N SEPULVEDA BLVD EL SEGUNDO CA 90245	S	0.06 / 341.26	2	148
24	HAZNET	GREIDER COMPANY	333-339 INDIANA ST EL SEGUNDO CA 902450000	S	0.07 / 363.81	-7	148
25	FINDS/FRS	JIM & JACK AUTO BODY	307 SEPULVEDA BLVD N EL SEGUNDO CA 90245	S	0.08 / 432.06	0	149
25	FINDS/FRS	CHIPOTLE MEXICAN GRILL #887	307 N SEPULVEDA BLVD STE B EL SEGUNDO CA 90245	S	0.08 / 432.06	0	149
25	HHSS	HAGOP KIZIRIAN	307 N. SEPULVEDA BLVD. EL SEGUNDO CA 90245	S	0.08 / 432.06	0	150
25	LA HMS		307 N SEPULVEDA BLVD EL SEGUNDO CA 90245	S	0.08 / 432.06	0	150
25	HAZNET	KEVORK TEXACO	307 N SEPULVEDA EL SEGUNDO CA 902450000	S	0.08 / 432.06	0	151
25	HAZNET	KEVORK'S AUTO REPAIR	307 N SEPULVEDA EL SEGUNDO CA 902440000	S	0.08 / 432.06	0	151
25	ELSEGUNDO UST	Kevork's Texaco	307 N. Sepulveda Blvd. El Segundo CA 90245	S	0.08 / 432.06	0	152

Map Key	DB	Company/Site Name	Address	Direction	Distance (mi/ft)	Elev Diff (ft)	Page Number
26	FINDS/FRS	THE BOEING COMPANY	650-700 N SEPULVEDA BLVD EL SEGUNDO CA 90245	NNE	0.08 / 446.07	15	152
26	HAZNET	THE BOEING CO	650-700 N SEPULVEDA BLVD EL SEGUNDO CA 902450000	NNE	0.08 / 446.07	15	152
26	RCRA LQG	THE BOEING COMPANY	650-700 N SEPULVEDA BLVD EL SEGUNDO CA 90245	NNE	0.08 / 446.07	15	162
27	LA HMS		305 N INDIANA ST EL SEGUNDO CA 90245	S	0.09 / 453.61	-5	164
28	ALT FUELS	Carl's Jr. - 639 N. Sepulveda Blvd., El Segundo	639 N. Sepulveda Blvd. El Segundo CA 90245	N	0.09 / 466.12	19	164
28	FINDS/FRS	CARL'S JR. #272	639 N. SEPULVEDA BLVD. EL SEGUNDO CA 90245	N	0.09 / 466.12	19	165
28	LA HMS		639 N SEPULVEDA BLVD EL SEGUNDO CA 902453423	N	0.09 / 466.12	19	165
29	LA HMS		690 N SEPULVEDA BLVD EL SEGUNDO CA 90245	NNE	0.10 / 520.04	15	166
30	FINDS/FRS	EL SEGUNDO	650 SEPULVEDA BOULEVARD EL SEGUNDO CA 90245	NNE	0.10 / 528.89	15	166
30	HIST MANIFEST		650 N SEPULVEDA AVE EL SEGUNDO CA 902450000	NNE	0.10 / 528.89	15	167
30	ICIS	EL SEGUNDO	650 SEPULVEDA BOULEVARD EL SEGUNDO CA 90245	NNE	0.10 / 528.89	15	168
30	HAZNET	SOUTHERN CALIFORNIA EDISON - CUSTOMER LOCATION	650 N SEPULVEDA BLVD EL SEGUNDO CA 902453422	NNE	0.10 / 528.89	15	168

Map Key	DB	Company/Site Name	Address	Direction	Distance (mi/ft)	Elev Diff (ft)	Page Number
30	HAZNET	AERO SPACE CTR	650 N SEPULVEDA AVE EL SEGUNDO CA 902450000	NNE	0.10 / 528.89	15	169
31	CHMIRS	Southern California Edison	202 Illinois St. El Segundo CA	SSW	0.10 / 531.04	4	169
31	ERNS		202 ILLINOIS ST EL SEGUNDO CA	SSW	0.10 / 531.04	4	171
31	LA HMS		202 ILLINOIS ST EL SEGUNDO CA 90245	SSW	0.10 / 531.04	4	172
32	CHMIRS	So. CA Edison	East Grand Ave. @ N. Sepulveda El Segundo CA	S	0.10 / 543.42	-3	172
33	FINDS/FRS	SOUTHERN CALIFORNIA EDISON SEPULVEDA SUBSTATION	1820 E GRAND AVE EL SEGUNDO CA 90245	S	0.10 / 549.67	-5	173
33	HAZNET	SOUTHERN CALIFORNIA EDISON SEPULVEDA SUB STATION	1820 E GRAND AVE EL SEGUNDO CA 90245	S	0.10 / 549.67	-5	174
33	HAZNET	SOUTHERN CALIF EDISON	1820 E GRAND AVE EL SEGUNDO CA 902450000	S	0.10 / 549.67	-5	174
33	HAZNET	SOUTHERN CALIF EDISON/SEPULVEDA SUBSTAT	1820 E GRAND AVE EL SEGUNDO CA 902450000	S	0.10 / 549.67	-5	175
34	FINDS/FRS	WEST COAST BARRIER PROJECT (9)	EL SEGUNDO BLVD EL SEGUNDO CA 00000	S	0.11 / 562.36	-4	176
34	ICIS	WEST COAST BARRIER PROJECT (9)	EL SEGUNDO BLVD EL SEGUNDO CA 00000	S	0.11 / 562.36	-4	177
35	HAZNET	ELIN POINT ASSOC	1600 HOLLY AVE EL SEGUNDO CA 90245	SW	0.11 / 571.48	10	177
36	LUST	JIM & JACK AUTO BODY	307 SEPULVEDA BLVD N EL SEGUNDO CA 90245	S	0.11 / 571.80	-3	177

Global ID **|** ***Status*** **|** ***Status Date:*** T0603704033 | Completed - Case Closed | 1992-10-08 00:00:00

Map Key	DB	Company/Site Name	Address	Direction	Distance (mi/ft)	Elev Diff (ft)	Page Number
37	HAZNET	VEN JOSHI	605 WASHINGTON ST. EL SEGUNDO CA 90245	NW	0.11 / 576.15	16	178
38	FINDS/FRS	EL SEGUNDO CITY	150 ILLINOIS ST EL SEGUNDO CA 90245- 4352	SSW	0.11 / 604.51	6	179
38	FINDS/FRS	CITY OF EL SEGUNDO - MAINTENANCE FACILITY	150 ILLINOIS ST EL SEGUNDO CA 90245	SSW	0.11 / 604.51	6	180
38	HIST CHMIRS		150 ILLINOIS EL SEGUNDO CA	SSW	0.11 / 604.51	6	180
38	HHSS	EL SEGUNDO MAINTENANCE FACILIT	150 ILLINOIS STREET EL SEGUNDO CA 90245	SSW	0.11 / 604.51	6	181
38	HIST MANIFEST		150 ILLINOIS STREET EL SEGUNDO CA 902450000	SSW	0.11 / 604.51	6	181
38	HIST MANIFEST		150 ILLINOIS ST EL SEGUNDO CA 902450000	SSW	0.11 / 604.51	6	181
38	HIST MANIFEST		150 ILLINOIS ST EL SEGUNDO CA 902450000	SSW	0.11 / 604.51	6	183
38	LA HMS		150 ILLINOIS ST EL SEGUNDO CA 90245	SSW	0.11 / 604.51	6	188
38	HAZNET	EL SEGUNDO CITY OF	150 ILLINOIS ST EL SEGUNDO CA 902450000	SSW	0.11 / 604.51	6	188
38	HAZNET	CITY OF EL SEGUNDO(CITY MAINT DEPT)	150 ILLINOIS ST EL SEGUNDO CA 902450000	SSW	0.11 / 604.51	6	205
38	HAZNET	1X DIRT MASTERS	150 ILLINOIS STREET EL SEGUNDO CA 902450000	SSW	0.11 / 604.51	6	206
38	ELSEGUNDO UST	City of El Segundo	150 Illinois Street CA ***Permit:*** 30-0071	SSW	0.11 / 604.51	6	206

Map Key	DB	Company/Site Name	Address	Direction	Distance (mi/ft)	Elev Diff (ft)	Page Number
38	ELSEGUNDO UST	El Segundo, City of	150 Illinois Street El Segundo CA 90245	SSW	0.11 / 604.51	6	206
39	ENVIROSTOR	DEVLIN PHARMACEUTICALS, INC	700 NORTH SEPULVEDA BLVD EL SEGUNDO CA 90245	N	0.12 / 621.59	18	206
40	FINDS/FRS	AIRITE CO	1700 EAST GRAND AVENUE EL SEGUNDO CA 90245-4332	SSW	0.12 / 649.37	7	207
40	FINDS/FRS	SPIN FORGE A DIV OF DMC	1700 E GRAND AVE EL SEGUNDO CA 902454378	SSW	0.12 / 649.37	7	208
40	HIST MANIFEST		1700 E GRAND AVE EL SEGUNDO CA 902450000	SSW	0.12 / 649.37	7	208
40	HIST MANIFEST		1700 E GRAND AVE EL SEGUNDO CA 902450000	SSW	0.12 / 649.37	7	223
40	HIST MANIFEST		1700 EAST GRAND AVENUE EL SEGUNDO CA 902450000	SSW	0.12 / 649.37	7	228
40	LA HMS		1700 E GRAND AVE EL SEGUNDO CA 902454332	SSW	0.12 / 649.37	7	229
40	HAZNET	AIRITE A DOVER SARGENT CO	1700 E GRAND AVE EL SEGUNDO CA 902450000	SSW	0.12 / 649.37	7	230
40	HAZNET	SOUTHERN CALIFORNIA EDISON CORP	1700 E GRAND AVE EL SEGUNDO CA 902454332	SSW	0.12 / 649.37	7	232
40	HAZNET	CHAM MART ENGINEERING	1700 E GRAND AVE EL SEGUNDO CA 90245	SSW	0.12 / 649.37	7	232
40	HAZNET	SPIN FORGE	1700 E GRAND AVE EL SEGUNDO CA 902454332	SSW	0.12 / 649.37	7	233
40	HAZNET	MAR CANYON GRAND LLC	1700 E GRAND AVE EL SEGUNDO CA 90245	SSW	0.12 / 649.37	7	235

Map Key	DB	Company/Site Name	Address	Direction	Distance (mi/ft)	Elev Diff (ft)	Page Number
40	HAZNET	SARGENT INDUSTRIES/AIRITE DIV.	1700 E GRAND AVE EL SEGUNDO CA 902450000	SSW	0.12 / 649.37	7	237
40	HAZNET	AEROJET GENERAL CORP EL SEGUNDO OPERATIONS	1700 E GRAND AVE EL SEGUNDO CA 90245	SSW	0.12 / 649.37	7	237
40	HAZNET	SPIN FORGE INTERNATIONAL INC	1700 EAST GRAND AVENUE EL SEGUNDO CA 902450000	SSW	0.12 / 649.37	7	243
40	HAZNET	SPIN FORGE A DIV OF DMC	1700 E GRAND AVE EL SEGUNDO CA 902454378	SSW	0.12 / 649.37	7	247
40	RCRA SQG	SPIN FORGE A DIV OF DMC	1700 E GRAND AVE EL SEGUNDO CA 902454378	SSW	0.12 / 649.37	7	253
41	HAZNET	RAYTHEON	1917-21 E MARIPOSA AVE EL SEGUNDO CA 902450000	ENE	0.12 / 656.65	5	254
41	HAZNET	HUGHES AIRCRAFT COMPANY	1917-21 EAST MARIPOSA AVENUE EL SEGUNDO CA 902450000	ENE	0.12 / 656.65	5	260
42	RCRA SQG	JIM AND JACKS AUTO BODY SHOP	348 WASHINGTON STREET EL SEGUNDO CA 90245	SW	0.13 / 679.87	12	268
43	UST	AIRPORT UNION 76, TOSCO SS #5866	603 N. SEPULVEDA BL. El Segundo CA 90245 ***Facility ID:*** 300140	NNE	0.13 / 686.33	10	269
44	RCRA SQG	SPARKLING AIRLINE LINEN SERVICE	332 WASHINGTON ST EL SEGUNDO CA 90245	SW	0.13 / 691.84	15	270
45	LA HMS		1605 E GRAND AVE EL SEGUNDO CA 90245	SSW	0.13 / 694.61	9	271
45	RCRA SQG	JIM & JACK AUTOMOTIVE # 1	1605 E GRAND AVE EL SEGUNDO CA 90245	SSW	0.13 / 694.61	9	271
46	LA HMS		340 N WASHINGTON ST EL SEGUNDO CA 902454449	SW	0.13 / 698.58	15	272

Map Key	DB	Company/Site Name	Address	Direction	Distance (mi/ft)	Elev Diff (ft)	Page Number
47	DELISTED COUNTY	Raytheon Company	1921 E. Mariposa Ave. Bldg. R-24, El Segundo CA	ENE	0.13 / 701.19	5	273
47	LA HMS		1921 E MARIPOSA AVE EL SEGUNDO CA 90245	ENE	0.13 / 701.19	5	273
47	ELSEGUNDO UST	Raytheon Systems Company	1921 E. Mariposa Ave. El Segundo CA 90245	ENE	0.13 / 701.19	5	273
48	LA HMS		332 N WASHINGTON ST EL SEGUNDO CA 902454449	SW	0.13 / 701.46	15	273
49	CERCLIS	DEVLIN PHARMACEUTICALS INC	700 N SEPULVEDA BLVD EL SEGUNDO CA 90245	N	0.14 / 759.28	15	274
49	CERCLIS NFRAP	DEVLIN PHARMACEUTICALS INC	700 N SEPULVEDA BLVD EL SEGUNDO CA 90245	N	0.14 / 759.28	15	274
49	DELISTED COUNTY	DEVLIN PHARMACEUTICALS, INC	700 N SEPULVEDA BLVD EL SEGUNDO CA 90245	N	0.14 / 759.28	15	275
49	SEMS ARCHIVE	DEVLIN PHARMACEUTICALS INC	700 N SEPULVEDA BLVD EL SEGUNDO CA 90245	N	0.14 / 759.28	15	275
50	LA HMS		1601 E GRAND AVE EL SEGUNDO CA 90245	SW	0.15 / 794.42	11	275
50	RCRA SQG	JIM AND JACKS	1601 E GRAND AVE EL SEGUNDO CA 90245	SW	0.15 / 794.42	11	276
50	ELSEGUNDO UST	Detroit Automative Products/Wyrefab	1601 E. Grand Avenue El Segundo CA 90245	SW	0.15 / 794.42	11	277
51	UST	PACIFIC CORPORATE TOWERS	222 N. SEPULVEDA BL. El Segundo CA 90245 ***Facility ID:*** 300212	SE	0.15 / 808.28	5	277
52	DELISTED COUNTY	Pacific Corporate Towers, LLC	222 N. Sepulveda Bl. , El Segundo CA	SSE	0.16 / 821.68	-5	277

Map Key	DB	Company/Site Name	Address	Direction	Distance (mi/ft)	Elev Diff (ft)	Page Number
52	LA HMS		222 N SEPULVEDA BLVD EL SEGUNDO CA 90245	SSE	0.16 / 821.68	-5	277
52	ELSEGUNDO UST	Pacific Corporate Towers	222 N. Sepulveda Bl El Segundo CA 90245	SSE	0.16 / 821.68	-5	278
52	ELSEGUNDO UST	Pacific Corporate Towers	222 N. Sepulveda Blvd. El Segudno CA 90245	SSE	0.16 / 821.68	-5	278
53	LA HMS		140 N WASHINGTON ST EL SEGUNDO CA 90245	SW	0.16 / 821.78	12	278
54	UST	ELECTROPLY, INC.	140 WASHINGTON STREET El Segundo CA 90245 ***Facility ID:*** 300089	SSW	0.16 / 840.10	6	279
55	ALT FUELS	PCT (formerly Pacific Corporate Towers)	200 N. Sepulveda Blvd, Suite 650 El Segundo CA 90245	S	0.18 / 963.36	-2	279
55	AST	ING	200 N SEPULVEDA BLVD. EL SEGUNDO CA 90245	S	0.18 / 963.36	-2	279
55	RCRA SQG	HUGHES AIRCRAFT CO SCG	200 N SEPULVEDA BLVD EL SEGUNDO CA 90245	S	0.18 / 963.36	-2	279
56	LUST	GLOBAL SOLUTIONS	1955 GRAND AVE EL SEGUNDO CA 90245 ***Global ID*** | ***Status*** | ***Status Date:*** T0603701269 | Completed - Case Closed | 1998-02-02 00:00:00	ESE	0.19 / 976.84	5	280
57	LA HMS		1521 E GRAND AVE EL SEGUNDO CA 902454339	SW	0.19 / 988.97	9	281
58	RCRA LQG	INTERNATIONAL RECTIFIER EL SEGUNDO	1521 GRAND EL SEGUNDO CA 90245	SW	0.19 / 990.44	9	282
59	HHSS	INTERNATIONAL RECTIFIRE	330 KANSAS ST. EL SEGUNDO CA 90245	WSW	0.19 / 1,008.15	-10	285
59	LA HMS		330 KANSAS ST EL SEGUNDO CA 902454382	WSW	0.19 / 1,008.15	-10	285

Map Key	DB	Company/Site Name	Address	Direction	Distance (mi/ft)	Elev Diff (ft)	Page Number
59	ELSEGUNDO UST	International Rectifier	330 Kansas Street El Segundo CA 90245	WSW	0.19 / 1,008.15	-10	286
60	LA HMS		348 KANSAS ST EL SEGUNDO CA 90245	WSW	0.19 / 1,010.12	-9	286
61	LA HMS		763 N SEPULVEDA BLVD EL SEGUNDO CA 90245	N	0.20 / 1,040.68	18	286
61	ELSEGUNDO UST	Motta Brothers	763 N. Sepulveda Bl. El Segundo CA 90245	N	0.20 / 1,040.68	18	287
62	LA HMS		765 N SEPULVEDA BLVD EL SEGUNDO CA 902453425	N	0.20 / 1,052.21	18	287
62	ELSEGUNDO UST	Circle K Corporation	765 N. Sepulveda Blvd. CA ***Permit:*** 30-0121	N	0.20 / 1,052.21	18	288
62	ELSEGUNDO UST	Mobil Oil Company	765 N. Sepulveda Blvd. El Segundo CA 90245	N	0.20 / 1,052.21	18	288
63	LA HMS		1955 E GRAND AVE EL SEGUNDO CA 90245	SE	0.21 / 1,093.31	8	288
63	RCRA SQG	MATTEL INC	1955 E GRAND AVE EL SEGUNDO CA 902455012	SE	0.21 / 1,093.31	8	288
63	ELSEGUNDO UST	Mattel Toys	1955 E. Grand Ave. El Segundo CA 90245	SE	0.21 / 1,093.31	8	290
64	VCP	HUGHES AIRCRAFT/GILBERT	800 N. SEPULVEDA BLVD. EL SEGUNDO CA 90245	N	0.21 / 1,126.86	19	290
65	RCRA SQG	MAC TRAINING 01	266 KANSAS ST EL SEGUNDO CA 90245	SW	0.21 / 1,127.15	9	291
66	RCRA LQG	THE BOEING COMPANY	601-603 LAIRPORT ST EL SEGUNDO CA 90245	ENE	0.21 / 1,132.41	0	292
67	HHSS	SERVICE STATION 4613	770 N SEPULVEDA EL SEGUNDO CA 90245	N	0.22 / 1,138.32	18	294

Map Key	DB	Company/Site Name	Address	Direction	Distance (mi/ft)	Elev Diff (ft)	Page Number
67	HHSS	UNION OIL 4613	770 N. SEPULVEDA BLVD. EL SEGUNDO CA 90245	N	0.22 / 1,138.32	18	295
67	LA HMS		770 N SEPULVEDA BLVD EL SEGUNDO CA 90245	N	0.22 / 1,138.32	18	295
67	ELSEGUNDO UST	Bob's Union 76	770 N. Sepulveda Blvd, CA ***Permit:*** 30-0017	N	0.22 / 1,138.32	18	295
67	ELSEGUNDO UST	Tosco, Union 76 SS# 4613	770 N. Sepulveda Bl. El Segundo CA 90245	N	0.22 / 1,138.32	18	295
67	ELSEGUNDO UST	Tosco/Unocal # 4613	770 N. Sepulveda Blvd. El Segundo CA 90245	N	0.22 / 1,138.32	18	296
68	LA HMS		1661 E FRANKLIN AVE EL SEGUNDO CA 90245	SSW	0.22 / 1,145.44	8	296
69	LUST	UNOCAL #4613	770 SEPULVEDA BLVD N EL SEGUNDO CA 90245 ***Global ID*** **|** ***Status*** **|** ***Status Date:*** T0603792957 | Completed - Case Closed | 1997-02-06 00:00:00	N	0.22 / 1,149.35	16	296
70	LUST	HUGHES AIRCRAFT- EDSG	1920 MAPLE ST E EL SEGUNDO CA 90245 ***Global ID*** **|** ***Status*** **|** ***Status Date:*** T0603704975 | Completed - Case Closed | 1996-09-18 00:00:00	NNE	0.22 / 1,152.14	4	297
71	RCRA SQG	TEAM ONE ADVERTISING	1960 EAST GRAND AVE SUITE E EL SEGUNDO CA 90245	SE	0.23 / 1,188.45	9	298
72	LA HMS		607 LAIRPORT ST EL SEGUNDO CA 90245	NE	0.24 / 1,255.57	1	299
72	ELSEGUNDO UST	Popklin Realty	607 Lairport Street El Segundo CA 90245	NE	0.24 / 1,255.57	1	299
73	RCRA SQG	TELEDYNE CONTROLS LLC	501 CONTINENTAL BLVD EL SEGUNDO CA 90245 5036	E	0.24 / 1,257.40	6	299
74	HHSS	ELECTROPLY INC	140 WASHINGTON ST. EL SEGUNDO CA 90245	SSW	0.24 / 1,268.53	7	304

Map Key	DB	Company/Site Name	Address	Direction	Distance (mi/ft)	Elev Diff (ft)	Page Number
74	RCRA SQG	ELECTROPLY, INC	140 WASHINGTON ST EL SEGUNDO CA 90245	SSW	0.24 / 1,268.53	7	304
74	RCRA TSD	ELECTROPLY, INC	140 WASHINGTON ST EL SEGUNDO CA 90245	SSW	0.24 / 1,268.53	7	306
74	ELSEGUNDO UST	Electroply	140 Washington Street CA	SSW	0.24 / 1,268.53	7	307
75	LA HMS		100 N SEPULVEDA BLVD EL SEGUNDO CA 90245	S	0.24 / 1,284.06	3	308
75	ELSEGUNDO UST	Pacific Corporate Towers	100 N. Sepulveda Bl. El Segundo CA 90245	S	0.24 / 1,284.06	3	308
75	ELSEGUNDO UST	Pacific Corporate Towers	100 N. Sepulveda Blvd. El Segundo CA 90245	S	0.24 / 1,284.06	3	308
76	RCRA SQG	HYEPER SILK SCREENING	1415 E GRAND AVE EL SEGUNDO CA 90245	SW	0.24 / 1,287.94	19	308
77	UST	PACIFIC CORPORATE TOWERS	100 N. SEPULVEDA BL. El Segundo CA 90245 ***Facility ID:*** 300211	SSE	0.25 / 1,302.07	16	309
78	LA HMS		222 KANSAS ST EL SEGUNDO CA 902454315	SW	0.25 / 1,305.64	7	309
78	LA SML	USDA APHIS LABORATORY BUILDING	222 KANSAS ST EL SEGUNDO CA 90245-	SW	0.25 / 1,305.64	7	310
79	LA HMS		700 LAIRPORT ST EL SEGUNDO CA 90245	NE	0.25 / 1,311.01	1	310
79	ELSEGUNDO UST	Blackmore & Associates/ WIN Investments, LP	700 Lairport Street El Segundo CA 90245	NE	0.25 / 1,311.01	1	310
80	CERCLIS	INTERNATIONAL RECTIFIER	233 KANSAS ST. EL SEGUNDO CA 90245	SW	0.25 / 1,322.47	9	310

Map Key	DB	Company/Site Name	Address	Direction	Distance (mi/ft)	Elev Diff (ft)	Page Number
80	CERCLIS NFRAP	INTERNATIONAL RECTIFIER	233 KANSAS ST. EL SEGUNDO CA 90245	SW	0.25 / 1,322.47	9	311
80	SEMS ARCHIVE	INTERNATIONAL RECTIFIER	233 KANSAS ST. EL SEGUNDO CA 90245	SW	0.25 / 1,322.47	9	312
81	ENVIROSTOR	INTERNATIONAL RECTIFIER	233 KANSAS STREET EL SEGUNDO CA 90245	SW	0.26 / 1,378.45	16	312
82	CLEANUP SITES	INTERNATIONAL RECTIFIER CORP.	233 KANSAS ST EL SEGUNDO CA	SSW	0.26 / 1,394.86	4	313
83	LUST	CITY OF EL SEGUNDO	150 ILLINOIS ST EL SEGUNDO CA 90245	SSW	0.27 / 1,417.91	-8	313
			Global ID **|** ***Status*** **|** ***Status Date:*** T0603705310	Completed - Case Closed	2006-07-26 00:00:00			
84	LUST	HUGHES AIRCRAFT CO CSG	1990 GRAND AVE E EL SEGUNDO CA 90245	SE	0.30 / 1,577.62	10	314
			Global ID **|** ***Status*** **|** ***Status Date:*** T0603705198	Completed - Case Closed	1996-08-19 00:00:00			
85	RCRA TSD	MATTELL INC.	2031 MARIPOSA AVENUE EL SEGUNDO CA 90245	ENE	0.32 / 1,670.04	0	315
86	ENVIROSTOR	NORTHROP CORP-AIRCRAFT DIV	2031 E MARIPOSA AVE EL SEGUNDO CA 90250	ENE	0.34 / 1,772.21	0	320
86	ENVIROSTOR	NORTHROP CORP-AIRCRAFT DIV	2031 E MARIPOSA AVE EL SEGUNDO CA 90250	ENE	0.34 / 1,772.21	0	320
86	HWP	NORTHROP CORP-AIRCRAFT DIV	2031 E MARIPOSA AVE EL SEGUNDO CA 902500000	ENE	0.34 / 1,772.21	0	321
86	RCRA CORRACTS	NORTHROP CORP AIRCRAFT DIV	2031 E MARIPOSA AVE EL SEGUNDO CA 90245	ENE	0.34 / 1,772.21	0	321
87	VCP	1330 EAST FRANKLIN AVENUE	1330 EAST FRANKLIN AVENUE EL SEGUNDO CA 90245	SW	0.34 / 1,773.68	24	323
88	ENVIROSTOR	NORTHROP CORP/AIRCRAFT DIV	2043 E MARIPOSA AVE EL SEGUNDO CA 902450000	ENE	0.34 / 1,816.04	0	325

Map Key	DB	Company/Site Name	Address	Direction	Distance (mi/ft)	Elev Diff (ft)	Page Number
88	HWP	NORTHROP CORP/AIRCRAFT DIV	2043 E MARIPOSA AVE EL SEGUNDO CA 902450000	ENE	0.34 / 1,816.04	0	326
89	ENVIROSTOR	RAYTHEON CO	2030 MAPLE AVENUE EL SEGUNDO CA 90245	NE	0.35 / 1,850.80	2	326
90	LUST	CHEVRON #9-7879	101 SEPULVEDA BLVD S EL SEGUNDO CA 90245	S	0.35 / 1,865.87	3	328
			Global ID **|** ***Status*** **|** ***Status Date:*** T0603703512	Completed - Case Closed	1996-08-26 00:00:00		
91	LUST	HUGHES AIRCRAFT CO/ SCG	1925 MAPLE ST E EL SEGUNDO CA 90245	NE	0.35 / 1,867.35	0	328
			Global ID **|** ***Status*** **|** ***Status Date:*** T0603705197	Completed - Case Closed	1996-01-03 00:00:00		
92	ENVIROSTOR	RAYTHEON SPACE AND AIRBORNE SYSTEMS	2000 E EL SEGUNDO BLVD EL SEGUNDO CA 90245	SSE	0.36 / 1,908.51	11	329
93	RCRA CORRACTS	RAYTHEON COMPANY	2000 E. EL SEGUNDO BLVD. EL SEGUNDO CA 90245	SSE	0.37 / 1,951.54	13	333
93	RCRA TSD	RAYTHEON COMPANY	2000 E. EL SEGUNDO BLVD. EL SEGUNDO CA 90245	SSE	0.37 / 1,951.54	13	357
94	ENVIROSTOR	RAYTHEON CO	2030 MAPLE AVE EL SEGUNDO CA 902450000	NE	0.38 / 1,998.97	1	379
94	HWP	RAYTHEON CO	2030 MAPLE AVE EL SEGUNDO CA 902450000	NE	0.38 / 1,998.97	1	381
94	RCRA TSD	RAYTHEON COMPANY	2030 MAPLE AVENUE EL SEGUNDO CA 90245	NE	0.38 / 1,998.97	1	383
95	ENVIROSTOR	NWRIP DOD #26	EL SEGUNDO CA	N	0.39 / 2,036.38	22	393
95	ENVIROSTOR	EL SEGUNDO STORAGE ANNEX	EL SEGUNDO CA	N	0.39 / 2,036.38	22	393
96	CERCLIS	NORTHROP CORP AIRCRAFT DIV	2043 E MARIPOSA AVE EL SEGUNDO CA 90245	ENE	0.40 / 2,090.49	0	394
96	CERCLIS NFRAP	NORTHROP CORP AIRCRAFT DIV	2043 E MARIPOSA AVE EL SEGUNDO CA 90245	ENE	0.40 / 2,090.49	0	394

Map Key	DB	Company/Site Name	Address	Direction	Distance (mi/ft)	Elev Diff (ft)	Page Number
96	RCRA CORRACTS	NORTHROP CORP AIRCRAFT DIV	2043 E MARIPOSA AVENUE EL SEGUNDO CA 90245	ENE	0.40 / 2,090.49	0	395
96	SEMS ARCHIVE	NORTHROP CORP AIRCRAFT DIV	2043 E MARIPOSA AVE EL SEGUNDO CA 90245	ENE	0.40 / 2,090.49	0	398
97	ENVIROSTOR	NORTHROP CORP/AIRCRAFT DIV	2043 E MARIPOSA AVE EL SEGUNDO CA 902450000	ENE	0.40 / 2,098.64	0	398
98	VCP	RADIANT SERVICES	200 NEVADA STREET EL SEGUNDO CA 90245	SW	0.40 / 2,132.16	2	399
99	CERCLIS	ALLIED SALES & SALVAGE	160 S SEPULVEDA BLVD EL SEGUNDO CA 90245	S	0.45 / 2,356.04	-1	400
99	CERCLIS NFRAP	ALLIED SALES & SALVAGE	160 S SEPULVEDA BLVD EL SEGUNDO CA 90245	S	0.45 / 2,356.04	-1	400
99	SEMS ARCHIVE	ALLIED SALES & SALVAGE	160 S SEPULVEDA BLVD EL SEGUNDO CA 90245	S	0.45 / 2,356.04	-1	401
100	ENVIROSTOR	ALLIED SALES & SALVAGE	160 SOUTH SEPULVEDA BOULEVARD EL SEGUNDO CA 90245	S	0.45 / 2,365.41	3	401
101	RCRA TSD	BUSS SYST INC	240 CENTER ST EL SEGUNDO CA 90245	WSW	0.46 / 2,409.57	1	402
102	LA SWF	A & A Waste & Rolloff Services, INC.	139 Nevada Street, El Segundo, CA 90245 El Segundo CA	SW	0.47 / 2,458.80	28	404
103	LUST	HUGHES AIRCRAFT	2000 IMPERIAL HWY E EL SEGUNDO CA 90245	NE	0.48 / 2,521.03	0	404
			Global ID **|** ***Status*** **|** ***Status Date:*** T0603703959 | Completed - Case Closed | 1999-05-12 00:00:00				
104	CLEANUP SITES	SCE - EL SEGUNDO GENERATING STATION	301 VISTA DELMAR EL SEGUNDO CA	WSW	0.48 / 2,558.57	-10	405
104	CLEANUP SITES	HYPERION TREATMENT PLANT	12000 VISTA DEL MAR EL SEGUNDO CA 90245	WSW	0.48 / 2,558.57	-10	406

Map Key	DB	Company/Site Name	Address	Direction	Distance (mi/ft)	Elev Diff (ft)	Page Number
105	ENVIROSTOR	THE BOEING COMPANY	1920 E IMPERIAL HWY EL SEGUNDO CA 902452701	NNE	0.49 / 2,571.02	1	407
105	HWP	THE BOEING COMPANY	1920 E IMPERIAL HWY EL SEGUNDO CA 902452701	NNE	0.49 / 2,571.02	1	412
105	INSP COMP ENF	THE BOEING COMPANY	1920 E IMPERIAL HWY EL SEGUNDO CA 90245	NNE	0.49 / 2,571.02	1	417
106	LUST	CITY OF EL SEGUNDO	FRANKLIN AVE EL SEGUNDO CA 90245	W	0.49 / 2,581.09	30	421
			Global ID **|** ***Status*** **|** ***Status Date:*** T0603701266	Completed - Case Closed	2006-07-26 00:00:00		
107	ENVIROSTOR	BOEING SATELLITE SYSTEMS INC	1920 E IMPERIAL HWY EL SEGUNDO CA 902452701	NNE	0.50 / 2,658.85	-1	421
108	RCRA CORRACTS	THE BOEING COMPANY	1920 EAST IMPERIAL HWY EL SEGUNDO CA 90245	NNE	0.52 / 2,763.86	-1	427
109	ENVIROSTOR	NORTH AMERICAN AIRCRAFT	INGLEWOOD CA	NE	0.58 / 3,063.49	-3	449
110	ENVIROSTOR	201 N. DOUGLAS PROPERTY	201 N. DOUGLAS STREET EL SEGUNDO CA 90245	ESE	0.71 / 3,734.03	-10	449
111	ENVIROSTOR	NORTH AMERICAN AIRCRAFT	INGLEWOOD CA	NE	0.73 / 3,856.47	-6	454
112	ENVIROSTOR	RAYTHEON SPACE AND AIRBORNE SYSTEMS	2000 E EL SEGUNDO BLVD EL SEGUNDO CA 90245	SSE	0.74 / 3,926.87	23	455
112	HWP	RAYTHEON SPACE AND AIRBORNE SYSTEMS	2000 E EL SEGUNDO BLVD EL SEGUNDO CA 90245	SSE	0.74 / 3,926.87	23	459
112	INSP COMP ENF	RAYTHEON SPACE AND AIRBORNE SYSTEMS	2000 E EL SEGUNDO BLVD EL SEGUNDO CA 90245	SSE	0.74 / 3,926.87	23	462
113	ENVIROSTOR	WISEBURN HIGH SCHOOL - CAMPUS	827 NORTH DOUGLAS STREET EL SEGUNDO CA 90245	E	0.75 / 3,981.03	-7	466

Map Key	DB	Company/Site Name	Address	Direction	Distance (mi/ft)	Elev Diff (ft)	Page Number
113	SCH	WISEBURN HIGH SCHOOL - CAMPUS	827 NORTH DOUGLAS STREET EL SEGUNDO CA 90245	E	0.75 / 3,981.03	-7	467
114	ENVIROSTOR	SPERRY GYROSCOPE CORP	EL SEGUNDO CA	NE	0.80 / 4,249.92	-7	468
115	ENVIROSTOR	NORTHROP GRUMMAN CORP (WC)	800 NO DOUGLAS LOS ANGELES CA 90250	ENE	0.82 / 4,315.85	-4	468
116	ENVIROSTOR	STANDARD OIL CO.	EL SEGUNDO CA	WSW	0.82 / 4,332.76	-7	469
117	ENVIROSTOR	AME ROCKWEL EL SEG AUXILIARY	LOS ANGELES CA	WSW	0.93 / 4,906.15	-10	470

Executive Summary: Summary by Data Source

Standard

Federal

SEMS ARCHIVE - SEMS List 8R Archive Sites

A search of the SEMS ARCHIVE database, dated Dec 5, 2016 has found that there are 4 SEMS ARCHIVE site(s) within approximately 0.50 miles of the project property.

Equal/Higher Elevation	Address	Direction	Distance (mi/ft)	Map Key
DEVLIN PHARMACEUTICALS INC	700 N SEPULVEDA BLVD EL SEGUNDO CA 90245	N	0.14 / 759.28	49
INTERNATIONAL RECTIFIER	233 KANSAS ST. EL SEGUNDO CA 90245	SW	0.25 / 1,322.47	80

Lower Elevation	Address	Direction	Distance (mi/ft)	Map Key
NORTHROP CORP AIRCRAFT DIV	2043 E MARIPOSA AVE EL SEGUNDO CA 90245	ENE	0.40 / 2,090.49	96
ALLIED SALES & SALVAGE	160 S SEPULVEDA BLVD EL SEGUNDO CA 90245	S	0.45 / 2,356.04	99

CERCLIS - Comprehensive Environmental Response, Compensation and Liability Information System - CERCLIS

A search of the CERCLIS database, dated Oct 25, 2013 has found that there are 4 CERCLIS site(s) within approximately 0.50 miles of the project property.

Equal/Higher Elevation	Address	Direction	Distance (mi/ft)	Map Key
DEVLIN PHARMACEUTICALS INC	700 N SEPULVEDA BLVD EL SEGUNDO CA 90245	N	0.14 / 759.28	49
INTERNATIONAL RECTIFIER	233 KANSAS ST. EL SEGUNDO CA 90245	SW	0.25 / 1,322.47	80

Lower Elevation	Address	Direction	Distance (mi/ft)	Map Key
NORTHROP CORP AIRCRAFT DIV	2043 E MARIPOSA AVE EL SEGUNDO CA 90245	ENE	0.40 / 2,090.49	96

Lower Elevation	Address	Direction	Distance (mi/ft)	Map Key
ALLIED SALES & SALVAGE	160 S SEPULVEDA BLVD EL SEGUNDO CA 90245	S	0.45 / 2,356.04	99

CERCLIS NFRAP - CERCLIS - No Further Remedial Action Planned

A search of the CERCLIS NFRAP database, dated Oct 25, 2013 has found that there are 4 CERCLIS NFRAP site(s) within approximately 0.50 miles of the project property.

Equal/Higher Elevation	Address	Direction	Distance (mi/ft)	Map Key
DEVLIN PHARMACEUTICALS INC	700 N SEPULVEDA BLVD EL SEGUNDO CA 90245	N	0.14 / 759.28	49
INTERNATIONAL RECTIFIER	233 KANSAS ST. EL SEGUNDO CA 90245	SW	0.25 / 1,322.47	80

Lower Elevation	Address	Direction	Distance (mi/ft)	Map Key
NORTHROP CORP AIRCRAFT DIV	2043 E MARIPOSA AVE EL SEGUNDO CA 90245	ENE	0.40 / 2,090.49	96
ALLIED SALES & SALVAGE	160 S SEPULVEDA BLVD EL SEGUNDO CA 90245	S	0.45 / 2,356.04	99

RCRA CORRACTS - RCRA CORRACTS-Corrective Action

A search of the RCRA CORRACTS database, dated Dec 12, 2016 has found that there are 4 RCRA CORRACTS site(s) within approximately 1.00 miles of the project property.

Equal/Higher Elevation	Address	Direction	Distance (mi/ft)	Map Key
RAYTHEON COMPANY	2000 E. EL SEGUNDO BLVD. EL SEGUNDO CA 90245	SSE	0.37 / 1,951.54	93

Lower Elevation	Address	Direction	Distance (mi/ft)	Map Key
NORTHROP CORP AIRCRAFT DIV	2031 E MARIPOSA AVE EL SEGUNDO CA 90245	ENE	0.34 / 1,772.21	86
NORTHROP CORP AIRCRAFT DIV	2043 E MARIPOSA AVENUE EL SEGUNDO CA 90245	ENE	0.40 / 2,090.49	96
THE BOEING COMPANY	1920 EAST IMPERIAL HWY EL SEGUNDO CA 90245	NNE	0.52 / 2,763.86	108

Lower Elevation	Address	Direction	Distance (mi/ft)	Map Key

RCRA TSD - RCRA non-CORRACTS TSD Facilities

A search of the RCRA TSD database, dated Dec 12, 2016 has found that there are 5 RCRA TSD site(s) within approximately 0.50 miles of the project property.

Equal/Higher Elevation	Address	Direction	Distance (mi/ft)	Map Key
ELECTROPLY, INC	140 WASHINGTON ST EL SEGUNDO CA 90245	SSW	0.24 / 1,268.53	74
RAYTHEON COMPANY	2000 E. EL SEGUNDO BLVD. EL SEGUNDO CA 90245	SSE	0.37 / 1,951.54	93
RAYTHEON COMPANY	2030 MAPLE AVENUE EL SEGUNDO CA 90245	NE	0.38 / 1,998.97	94
BUSS SYST INC	240 CENTER ST EL SEGUNDO CA 90245	WSW	0.46 / 2,409.57	101

Lower Elevation	Address	Direction	Distance (mi/ft)	Map Key
MATTELL INC.	2031 MARIPOSA AVENUE EL SEGUNDO CA 90245	ENE	0.32 / 1,670.04	85

RCRA LQG - RCRA Generator List

A search of the RCRA LQG database, dated Dec 12, 2016 has found that there are 3 RCRA LQG site(s) within approximately 0.25 miles of the project property.

Equal/Higher Elevation	Address	Direction	Distance (mi/ft)	Map Key
THE BOEING COMPANY	650-700 N SEPULVEDA BLVD EL SEGUNDO CA 90245	NNE	0.08 / 446.07	26
INTERNATIONAL RECTIFIER EL SEGUNDO	1521 GRAND EL SEGUNDO CA 90245	SW	0.19 / 990.44	58

Lower Elevation	Address	Direction	Distance (mi/ft)	Map Key
THE BOEING COMPANY	601-603 LAIRPORT ST EL SEGUNDO CA 90245	ENE	0.21 / 1,132.41	66

RCRA SQG - RCRA Small Quantity Generators List

A search of the RCRA SQG database, dated Dec 12, 2016 has found that there are 16 RCRA SQG site(s) within approximately 0.25 miles of the project property.

Equal/Higher Elevation	Address	Direction	Distance (mi/ft)	Map Key
HUGHES AIRCRAFT CO EDSG	360 N. SEPULVEDA BLVD EL SEGUNDO CA 90245	SSE	0.02 / 114.83	10
SPECTRUM METAL FINISHERS INC	1720 E HOLLY AVE EL SEGUNDO CA 90245	SSW	0.04 / 196.79	13
TRI CLEANERS	630 N SEPULVEDA EL SEGUNDO CA 90245	NNE	0.06 / 331.15	21
LAX PHOTO LAB	630 N SEPULVEDA UNIT 6 B EL SEGUNDO CA 90245	NNE	0.06 / 331.15	21
SPIN FORGE A DIV OF DMC	1700 E GRAND AVE EL SEGUNDO CA 902454378	SSW	0.12 / 649.37	40
JIM AND JACKS AUTO BODY SHOP	348 WASHINGTON STREET EL SEGUNDO CA 90245	SW	0.13 / 679.87	42
SPARKLING AIRLINE LINEN SERVICE	332 WASHINGTON ST EL SEGUNDO CA 90245	SW	0.13 / 691.84	44
JIM & JACK AUTOMOTIVE # 1	1605 E GRAND AVE EL SEGUNDO CA 90245	SSW	0.13 / 694.61	45
JIM AND JACKS	1601 E GRAND AVE EL SEGUNDO CA 90245	SW	0.15 / 794.42	50
MATTEL INC	1955 E GRAND AVE EL SEGUNDO CA 902455012	SE	0.21 / 1,093.31	63
MAC TRAINING 01	266 KANSAS ST EL SEGUNDO CA 90245	SW	0.21 / 1,127.15	65
TEAM ONE ADVERTISING	1960 EAST GRAND AVE SUITE E EL SEGUNDO CA 90245	SE	0.23 / 1,188.45	71

Equal/Higher Elevation	Address	Direction	Distance (mi/ft)	Map Key
TELEDYNE CONTROLS LLC	501 CONTINENTAL BLVD EL SEGUNDO CA 90245 5036	E	0.24 / 1,257.40	73
ELECTROPLY, INC	140 WASHINGTON ST EL SEGUNDO CA 90245	SSW	0.24 / 1,268.53	74
HYEPER SILK SCREENING	1415 E GRAND AVE EL SEGUNDO CA 90245	SW	0.24 / 1,287.94	76

Lower Elevation	Address	Direction	Distance (mi/ft)	Map Key
HUGHES AIRCRAFT CO SCG	200 N SEPULVEDA BLVD EL SEGUNDO CA 90245	S	0.18 / 963.36	55

RCRA NON GEN - RCRA Non-Generators

A search of the RCRA NON GEN database, dated Dec 12, 2016 has found that there are 1 RCRA NON GEN site(s) within approximately 0.25 miles of the project property.

Equal/Higher Elevation	Address	Direction	Distance (mi/ft)	Map Key
TRW INC	300 N SEPULVEDA BLVD EL SEGUNDO CA 90245	SSE	0.04 / 208.68	14

ERNS - Emergency Response Notification System

A search of the ERNS database, dated Oct 7, 2015 has found that there are 1 ERNS site(s) within approximately 0.12 miles of the project property.

Equal/Higher Elevation	Address	Direction	Distance (mi/ft)	Map Key
	202 ILLINOIS ST EL SEGUNDO CA	SSW	0.10 / 531.04	31

State

ENVIROSTOR - EnviroStor Database

A search of the ENVIROSTOR database, dated Nov 28, 2016 has found that there are 23 ENVIROSTOR site(s) within approximately 1.00 miles of the project property.

Equal/Higher Elevation	Address	Direction	Distance (mi/ft)	Map Key
DEVLIN PHARMACEUTICALS, INC	700 NORTH SEPULVEDA BLVD EL SEGUNDO CA 90245	N	0.12 / 621.59	39

Equal/Higher Elevation	Address	Direction	Distance (mi/ft)	Map Key
INTERNATIONAL RECTIFIER	233 KANSAS STREET EL SEGUNDO CA 90245	SW	0.26 / 1,378.45	81
RAYTHEON CO	2030 MAPLE AVENUE EL SEGUNDO CA 90245	NE	0.35 / 1,850.80	89
RAYTHEON SPACE AND AIRBORNE SYSTEMS	2000 E EL SEGUNDO BLVD EL SEGUNDO CA 90245	SSE	0.36 / 1,908.51	92
RAYTHEON CO	2030 MAPLE AVE EL SEGUNDO CA 902450000	NE	0.38 / 1,998.97	94
NWRIP DOD #26	EL SEGUNDO CA	N	0.39 / 2,036.38	95
EL SEGUNDO STORAGE ANNEX	EL SEGUNDO CA	N	0.39 / 2,036.38	95
ALLIED SALES & SALVAGE	160 SOUTH SEPULVEDA BOULEVARD EL SEGUNDO CA 90245	S	0.45 / 2,365.41	100
THE BOEING COMPANY	1920 E IMPERIAL HWY EL SEGUNDO CA 902452701	NNE	0.49 / 2,571.02	105
RAYTHEON SPACE AND AIRBORNE SYSTEMS	2000 E EL SEGUNDO BLVD EL SEGUNDO CA 90245	SSE	0.74 / 3,926.87	112

Lower Elevation	Address	Direction	Distance (mi/ft)	Map Key
NORTHROP CORP-AIRCRAFT DIV	2031 E MARIPOSA AVE EL SEGUNDO CA 90250	ENE	0.34 / 1,772.21	86
NORTHROP CORP-AIRCRAFT DIV	2031 E MARIPOSA AVE EL SEGUNDO CA 90250	ENE	0.34 / 1,772.21	86
NORTHROP CORP/AIRCRAFT DIV	2043 E MARIPOSA AVE EL SEGUNDO CA 902450000	ENE	0.34 / 1,816.04	88
NORTHROP CORP/AIRCRAFT DIV	2043 E MARIPOSA AVE EL SEGUNDO CA 902450000	ENE	0.40 / 2,098.64	97

Lower Elevation	Address	Direction	Distance (mi/ft)	Map Key
BOEING SATELLITE SYSTEMS INC	1920 E IMPERIAL HWY EL SEGUNDO CA 902452701	NNE	0.50 / 2,658.85	107
NORTH AMERICAN AIRCRAFT	INGLEWOOD CA	NE	0.58 / 3,063.49	109
201 N. DOUGLAS PROPERTY	201 N. DOUGLAS STREET EL SEGUNDO CA 90245	ESE	0.71 / 3,734.03	110
NORTH AMERICAN AIRCRAFT	INGLEWOOD CA	NE	0.73 / 3,856.47	111
WISEBURN HIGH SCHOOL - CAMPUS	827 NORTH DOUGLAS STREET EL SEGUNDO CA 90245	E	0.75 / 3,981.03	113
SPERRY GYROSCOPE CORP	EL SEGUNDO CA	NE	0.80 / 4,249.92	114
NORTHROP GRUMMAN CORP (WC)	800 NO DOUGLAS LOS ANGELES CA 90250	ENE	0.82 / 4,315.85	115
STANDARD OIL CO.	EL SEGUNDO CA	WSW	0.82 / 4,332.76	116
AME ROCKWEL EL SEG AUXILIARY	LOS ANGELES CA	WSW	0.93 / 4,906.15	117

HWP - EnviroStor Hazardous Waste Facilities

A search of the HWP database, dated Jan 12, 2017 has found that there are 5 HWP site(s) within approximately 1.00 miles of the project property.

Equal/Higher Elevation	Address	Direction	Distance (mi/ft)	Map Key
RAYTHEON CO	2030 MAPLE AVE EL SEGUNDO CA 902450000	NE	0.38 / 1,998.97	94
THE BOEING COMPANY	1920 E IMPERIAL HWY EL SEGUNDO CA 902452701	NNE	0.49 / 2,571.02	105

Equal/Higher Elevation	Address	Direction	Distance (mi/ft)	Map Key
RAYTHEON SPACE AND AIRBORNE SYSTEMS	2000 E EL SEGUNDO BLVD EL SEGUNDO CA 90245	SSE	0.74 / 3,926.87	112

Lower Elevation	Address	Direction	Distance (mi/ft)	Map Key
NORTHROP CORP-AIRCRAFT DIV	2031 E MARIPOSA AVE EL SEGUNDO CA 902500000	ENE	0.34 / 1,772.21	86
NORTHROP CORP/AIRCRAFT DIV	2043 E MARIPOSA AVE EL SEGUNDO CA 902450000	ENE	0.34 / 1,816.04	88

LUST - Leaking Underground Fuel Tank Reports

A search of the LUST database, dated Dec 09, 2016 has found that there are 11 LUST site(s) within approximately 0.50 miles of the project property.

Equal/Higher Elevation	Address	Direction	Distance (mi/ft)	Map Key
UNOCAL #5866	603 SEPULVEDA BLVD N EL SEGUNDO CA 90245	NNE	0.01 / 75.68	5
	Global ID **|** ***Status*** **|** ***Status Date***: *T0603703539 | Completed - Case Closed | 1996-07-12 00:00:00*			
GLOBAL SOLUTIONS	1955 GRAND AVE EL SEGUNDO CA 90245	ESE	0.19 / 976.84	56
	Global ID **|** ***Status*** **|** ***Status Date***: *T0603701269 | Completed - Case Closed | 1998-02-02 00:00:00*			
UNOCAL #4613	770 SEPULVEDA BLVD N EL SEGUNDO CA 90245	N	0.22 / 1,149.35	69
	Global ID **|** ***Status*** **|** ***Status Date***: *T0603792957 | Completed - Case Closed | 1997-02-06 00:00:00*			
HUGHES AIRCRAFT-EDSG	1920 MAPLE ST E EL SEGUNDO CA 90245	NNE	0.22 / 1,152.14	70
	Global ID **|** ***Status*** **|** ***Status Date***: *T0603704975 | Completed - Case Closed | 1996-09-18 00:00:00*			
HUGHES AIRCRAFT CO CSG	1990 GRAND AVE E EL SEGUNDO CA 90245	SE	0.30 / 1,577.62	84
	Global ID **|** ***Status*** **|** ***Status Date***: *T0603705198 | Completed - Case Closed | 1996-08-19 00:00:00*			
CHEVRON #9-7879	101 SEPULVEDA BLVD S EL SEGUNDO CA 90245	S	0.35 / 1,865.87	90
	Global ID **|** ***Status*** **|** ***Status Date***: *T0603703512 | Completed - Case Closed | 1996-08-26 00:00:00*			
CITY OF EL SEGUNDO	FRANKLIN AVE EL SEGUNDO CA 90245	W	0.49 / 2,581.09	106
	Global ID **|** ***Status*** **|** ***Status Date***: *T0603701266 | Completed - Case Closed | 2006-07-26 00:00:00*			

Lower Elevation	Address	Direction	Distance (mi/ft)	Map Key
JIM & JACK AUTO BODY	307 SEPULVEDA BLVD N EL SEGUNDO CA 90245	S	0.11 / 571.80	36

Lower Elevation	Address	Direction	Distance (mi/ft)	Map Key
	Global ID **|** ***Status*** **|** ***Status Date****: T0603704033	Completed - Case Closed	1992-10-08 00:00:00*			
CITY OF EL SEGUNDO	150 ILLINOIS ST EL SEGUNDO CA 90245	SSW	0.27 / 1,417.91	83
	Global ID **|** ***Status*** **|** ***Status Date****: T0603705310	Completed - Case Closed	2006-07-26 00:00:00*			
HUGHES AIRCRAFT CO/ SCG	1925 MAPLE ST E EL SEGUNDO CA 90245	NE	0.35 / 1,867.35	91
	Global ID **|** ***Status*** **|** ***Status Date****: T0603705197	Completed - Case Closed	1996-01-03 00:00:00*			
HUGHES AIRCRAFT	2000 IMPERIAL HWY E EL SEGUNDO CA 90245	NE	0.48 / 2,521.03	103
	Global ID **|** ***Status*** **|** ***Status Date****: T0603703959	Completed - Case Closed	1999-05-12 00:00:00*			

UST - Permitted Underground Storage Tank (UST) in GeoTracker

A search of the UST database, dated Jan 30, 2017 has found that there are 4 UST site(s) within approximately 0.25 miles of the project property.

Equal/Higher Elevation	Address	Direction	Distance (mi/ft)	Map Key
AIRPORT UNION 76, TOSCO SS #5866	603 N. SEPULVEDA BL. El Segundo CA 90245	NNE	0.13 / 686.33	43
	Facility ID*: 300140*			
PACIFIC CORPORATE TOWERS	222 N. SEPULVEDA BL. El Segundo CA 90245	SE	0.15 / 808.28	51
	Facility ID*: 300212*			
ELECTROPLY, INC.	140 WASHINGTON STREET El Segundo CA 90245	SSW	0.16 / 840.10	54
	Facility ID*: 300089*			
PACIFIC CORPORATE TOWERS	100 N. SEPULVEDA BL. El Segundo CA 90245	SSE	0.25 / 1,302.07	77
	Facility ID*: 300211*			

AST - Aboveground Storage Tanks

A search of the AST database, dated Aug 31, 2009 has found that there are 1 AST site(s) within approximately 0.25 miles of the project property.

Lower Elevation	Address	Direction	Distance (mi/ft)	Map Key
ING	200 N SEPULVEDA BLVD. EL SEGUNDO CA 90245	S	0.18 / 963.36	55

HHSS - Historical Hazardous Substance Storage Information Database

A search of the HHSS database, dated Aug 27, 2015 has found that there are 10 HHSS site(s) within approximately 0.25 miles of the project property.

Equal/Higher Elevation	Address	Direction	Distance (mi/ft)	Map Key
SERVICE STATION 5866	603 NO SEPULVEDA BLVD EL SEGUNDO CA 90245	NNE	0.01 / 63.32	4
UNION OIL SERVICE STATION LEAS	603 N. SEPULVEDA BLVD. EL SEGUNDO CA 90245	NNE	0.01 / 63.32	4
THE HERTZ CORPORATION	540 N. SEPULVEDA BLVD EL SEGUNDO CA 90245	NNE	0.02 / 87.09	8
LAX BUSINESS CENTER	300, 360 & 390 N. SEPULVEDA BL GRAND AVENUE EL SEGUNDO CA 90245	SSE	0.02 / 98.51	9
EL SEGUNDO MAINTENANCE FACILIT	150 ILLINOIS STREET EL SEGUNDO CA 90245	SSW	0.11 / 604.51	38
UNION OIL 4613	770 N. SEPULVEDA BLVD. EL SEGUNDO CA 90245	N	0.22 / 1,138.32	67
SERVICE STATION 4613	770 N SEPULVEDA EL SEGUNDO CA 90245	N	0.22 / 1,138.32	67
ELECTROPLY INC	140 WASHINGTON ST. EL SEGUNDO CA 90245	SSW	0.24 / 1,268.53	74

Lower Elevation	Address	Direction	Distance (mi/ft)	Map Key
HAGOP KIZIRIAN	307 N. SEPULVEDA BLVD. EL SEGUNDO CA 90245	S	0.08 / 432.06	25
INTERNATIONAL RECTIFIRE	330 KANSAS ST. EL SEGUNDO CA 90245	WSW	0.19 / 1,008.15	59

VCP - Voluntary Cleanup Program

A search of the VCP database, dated Jan 13, 2017 has found that there are 3 VCP site(s) within approximately 0.50 miles of the project property.

Equal/Higher Elevation	Address	Direction	Distance (mi/ft)	Map Key
HUGHES AIRCRAFT/GILBERT	800 N. SEPULVEDA BLVD. EL SEGUNDO CA 90245	N	0.21 / 1,126.86	64

Equal/Higher Elevation	Address	Direction	Distance (mi/ft)	Map Key
1330 EAST FRANKLIN AVENUE	1330 EAST FRANKLIN AVENUE EL SEGUNDO CA 90245	SW	0.34 / 1,773.68	87
RADIANT SERVICES	200 NEVADA STREET EL SEGUNDO CA 90245	SW	0.40 / 2,132.16	98

CLEANUP SITES - GeoTracker Cleanup Sites Data

A search of the CLEANUP SITES database, dated Dec 09, 2016 has found that there are 3 CLEANUP SITES site(s) within approximately 0.50 miles of the project property.

Equal/Higher Elevation	Address	Direction	Distance (mi/ft)	Map Key
INTERNATIONAL RECTIFIER CORP.	233 KANSAS ST EL SEGUNDO CA	SSW	0.26 / 1,394.86	82

Lower Elevation	Address	Direction	Distance (mi/ft)	Map Key
HYPERION TREATMENT PLANT	12000 VISTA DEL MAR EL SEGUNDO CA 90245	WSW	0.48 / 2,558.57	104
SCE - EL SEGUNDO GENERATING STATION	301 VISTA DELMAR EL SEGUNDO CA	WSW	0.48 / 2,558.57	104

County

DELISTED COUNTY - Delisted County Records

A search of the DELISTED COUNTY database, dated Feb 14, 2017 has found that there are 3 DELISTED COUNTY site(s) within approximately 0.25 miles of the project property.

Equal/Higher Elevation	Address	Direction	Distance (mi/ft)	Map Key
Raytheon Company	1921 E. Mariposa Ave. Bldg. R-24, El Segundo CA	ENE	0.13 / 701.19	47
DEVLIN PHARMACEUTICALS, INC	700 N SEPULVEDA BLVD EL SEGUNDO CA 90245	N	0.14 / 759.28	49

Lower Elevation	Address	Direction	Distance (mi/ft)	Map Key
Pacific Corporate Towers, LLC	222 N. Sepulveda Bl. , El Segundo CA	SSE	0.16 / 821.68	52

ELSEGUNDO UST - Los Angeles County - El Segundo City Underground Storage Tanks List

A search of the ELSEGUNDO UST database, dated Jan 17, 2017 has found that there are 26 ELSEGUNDO UST site(s) within approximately 0.25 miles of the project property.

Equal/Higher Elevation	Address	Direction	Distance (mi/ft)	Map Key
Overton Moore & Associates	541 N. Sepulveda Bl. El Segundo CA 90245	NNE	0.00 / 8.03	2
Airport Five Star	603 N. Sepulveda Blvd. El Segundo CA 90245	NNE	0.01 / 63.32	4
Tosco/Unocal # 5866	603 N. Sepulveda Blvd. El Segundo CA 90245	NNE	0.01 / 63.32	4
Airport Five Star	603 N. Sepulveda Blvd. CA ***Permit**: 30-0140*	NNE	0.01 / 63.32	4
LAX Business Center	360 N. Sepulveda Blvd. El Segundo CA 90245	SSE	0.02 / 114.83	10
Segundo Associates	600 N. Sepulveda Blvd. El Segundo CA 90245	NNE	0.05 / 244.23	17
City of El Segundo	150 Illinois Street CA ***Permit**: 30-0071*	SSW	0.11 / 604.51	38
El Segundo, City of	150 Illinois Street El Segundo CA 90245	SSW	0.11 / 604.51	38
Raytheon Systems Company	1921 E. Mariposa Ave. El Segundo CA 90245	ENE	0.13 / 701.19	47
Detroit Automative Products/Wyrefab	1601 E. Grand Avenue El Segundo CA 90245	SW	0.15 / 794.42	50
Motta Brothers	763 N. Sepulveda Bl. El Segundo CA 90245	N	0.20 / 1,040.68	61
Circle K Corporation	765 N. Sepulveda Blvd. CA ***Permit**: 30-0121*	N	0.20 / 1,052.21	62

Equal/Higher Elevation	Address	Direction	Distance (mi/ft)	Map Key
Mobil Oil Company	765 N. Sepulveda Blvd. El Segundo CA 90245	N	0.20 / 1,052.21	62
Mattel Toys	1955 E. Grand Ave. El Segundo CA 90245	SE	0.21 / 1,093.31	63
Bob's Union 76	770 N. Sepulveda Blvd, CA ***Permit**: 30-0017*	N	0.22 / 1,138.32	67
Tosco, Union 76 SS# 4613	770 N. Sepulveda Bl. El Segundo CA 90245	N	0.22 / 1,138.32	67
Tosco/Unocal # 4613	770 N. Sepulveda Blvd. El Segundo CA 90245	N	0.22 / 1,138.32	67
Popklin Realty	607 Lairport Street El Segundo CA 90245	NE	0.24 / 1,255.57	72
Electroply	140 Washington Street CA	SSW	0.24 / 1,268.53	74
Pacific Corporate Towers	100 N. Sepulveda Bl. El Segundo CA 90245	S	0.24 / 1,284.06	75
Pacific Corporate Towers	100 N. Sepulveda Blvd. El Segundo CA 90245	S	0.24 / 1,284.06	75
Blackmore & Associates/ WIN Investments, LP	700 Lairport Street El Segundo CA 90245	NE	0.25 / 1,311.01	79

Lower Elevation	Address	Direction	Distance (mi/ft)	Map Key
Kevork's Texaco	307 N. Sepulveda Blvd. El Segundo CA 90245	S	0.08 / 432.06	25
Pacific Corporate Towers	222 N. Sepulveda Bl El Segundo CA 90245	SSE	0.16 / 821.68	52
Pacific Corporate Towers	222 N. Sepulveda Blvd. El Segudno CA 90245	SSE	0.16 / 821.68	52

Lower Elevation	Address	Direction	Distance (mi/ft)	Map Key
International Rectifier	330 Kansas Street El Segundo CA 90245	WSW	0.19 / 1,008.15	59

LA HMS - Los Angeles County HMS List

A search of the LA HMS database, dated Nov 14, 2016 has found that there are 34 LA HMS site(s) within approximately 0.25 miles of the project property.

Equal/Higher Elevation	Address	Direction	Distance (mi/ft)	Map Key
	525 N SEPULVEDA BLVD EL SEGUNDO CA 90245	-	0.00 / 0.00	1
	603 N SEPULVEDA BLVD EL SEGUNDO CA 902453423	NNE	0.01 / 63.32	4
	540 N SEPULVEDA BLVD EL SEGUNDO CA 90245	NNE	0.02 / 87.09	8
	360 N SEPULVEDA BLVD EL SEGUNDO CA 90245	SSE	0.02 / 114.83	10
	1720 E HOLLY AVE EL SEGUNDO CA 90245	SSW	0.04 / 196.79	13
	1730 E HOLLY AVE EL SEGUNDO CA 90245	SSW	0.04 / 214.25	15
	600 N SEPULVEDA BLVD EL SEGUNDO CA 90245	NNE	0.05 / 244.23	17
	639 N SEPULVEDA BLVD EL SEGUNDO CA 902453423	N	0.09 / 466.12	28
	690 N SEPULVEDA BLVD EL SEGUNDO CA 90245	NNE	0.10 / 520.04	29
	202 ILLINOIS ST EL SEGUNDO CA 90245	SSW	0.10 / 531.04	31

Equal/Higher Elevation	Address	Direction	Distance (mi/ft)	Map Key
	150 ILLINOIS ST EL SEGUNDO CA 90245	SSW	0.11 / 604.51	38
	1700 E GRAND AVE EL SEGUNDO CA 902454332	SSW	0.12 / 649.37	40
	1605 E GRAND AVE EL SEGUNDO CA 90245	SSW	0.13 / 694.61	45
	340 N WASHINGTON ST EL SEGUNDO CA 902454449	SW	0.13 / 698.58	46
	1921 E MARIPOSA AVE EL SEGUNDO CA 90245	ENE	0.13 / 701.19	47
	332 N WASHINGTON ST EL SEGUNDO CA 902454449	SW	0.13 / 701.46	48
	1601 E GRAND AVE EL SEGUNDO CA 90245	SW	0.15 / 794.42	50
	140 N WASHINGTON ST EL SEGUNDO CA 90245	SW	0.16 / 821.78	53
	1521 E GRAND AVE EL SEGUNDO CA 902454339	SW	0.19 / 988.97	57
	763 N SEPULVEDA BLVD EL SEGUNDO CA 90245	N	0.20 / 1,040.68	61
	765 N SEPULVEDA BLVD EL SEGUNDO CA 902453425	N	0.20 / 1,052.21	62
	1955 E GRAND AVE EL SEGUNDO CA 90245	SE	0.21 / 1,093.31	63
	770 N SEPULVEDA BLVD EL SEGUNDO CA 90245	N	0.22 / 1,138.32	67

Equal/Higher Elevation	Address	Direction	Distance (mi/ft)	Map Key
	1661 E FRANKLIN AVE EL SEGUNDO CA 90245	SSW	0.22 / 1,145.44	68
	607 LAIRPORT ST EL SEGUNDO CA 90245	NE	0.24 / 1,255.57	72
	100 N SEPULVEDA BLVD EL SEGUNDO CA 90245	S	0.24 / 1,284.06	75
	222 KANSAS ST EL SEGUNDO CA 902454315	SW	0.25 / 1,305.64	78
	700 LAIRPORT ST EL SEGUNDO CA 90245	NE	0.25 / 1,311.01	79

Lower Elevation	Address	Direction	Distance (mi/ft)	Map Key
	339 N INDIANA ST EL SEGUNDO CA 90245	S	0.06 / 336.17	22
	307 N SEPULVEDA BLVD EL SEGUNDO CA 90245	S	0.08 / 432.06	25
	305 N INDIANA ST EL SEGUNDO CA 90245	S	0.09 / 453.61	27
	222 N SEPULVEDA BLVD EL SEGUNDO CA 90245	SSE	0.16 / 821.68	52
	330 KANSAS ST EL SEGUNDO CA 902454382	WSW	0.19 / 1,008.15	59
	348 KANSAS ST EL SEGUNDO CA 90245	WSW	0.19 / 1,010.12	60

LA SWF - Los Angeles County Solid Waste Sites

A search of the LA SWF database, dated Jan 6, 2017 has found that there are 1 LA SWF site(s) within approximately 0.50 miles of the project property.

Equal/Higher Elevation	Address	Direction	Distance (mi/ft)	Map Key
A & A Waste & Rolloff Services, INC.	139 Nevada Street, El Segundo, CA 90245 El Segundo CA	SW	0.47 / 2,458.80	102

Non Standard

Federal

FINDS/FRS - Facility Registry Service/Facility Index

A search of the FINDS/FRS database, dated Oct 13, 2016 has found that there are 27 FINDS/FRS site(s) within approximately 0.12 miles of the project property.

Equal/Higher Elevation	Address	Direction	Distance (mi/ft)	Map Key
HACIENDA HOTEL	525 N SEPULVEDA BLVD EL SEGUNDO CA 90245	-	0.00 / 0.00	1
UNOCAL #5866	603 SEPULVEDA BLVD N EL SEGUNDO CA 90245	NNE	0.01 / 63.32	4
AIRPORT 5 STAR	603 N SEPULVEDA BLVD EL SEGUNDO CA 90245	NNE	0.01 / 63.32	4
RUBIO'S	400 N SEPULVEDA BLVD STE C EL SEGUNDO CA 90245	SSE	0.02 / 81.91	6
RALPHS GROCERY #645	500 N. SEPULVEDA BLVD. EL SEGUNDO CA 90245	ENE	0.02 / 84.34	7
HUGHES AIRCRAFT CO EDSG	360 N. SEPULVEDA BLVD EL SEGUNDO CA 90245	SSE	0.02 / 114.83	10
7-ELEVEN 39399	601 SEPULVEDA BLVD EL SEGUNDO CA 90245	N	0.02 / 115.14	11
WALGREENS #9882	331 N SEPULVEDA BLVD EL SEGUNDO CA 90245	SSE	0.03 / 179.34	12
SPECTRUM METAL FINISHERS INC	1720 EAST HOLLY AVENUE EL SEGUNDO CA 90245-4404	SSW	0.04 / 196.79	13
TRW INC	300 N SEPULVEDA BLVD EL SEGUNDO CA 90245	SSE	0.04 / 208.68	14

Equal/Higher Elevation	Address	Direction	Distance (mi/ft)	Map Key
NATION'S PRINTING CORP	1730 E HOLLY AVE EL SEGUNDO CA 90245-4497	SSW	0.04 / 214.25	15
TRI-CLEANERS AND LAUNDRY	630 N SEPULVEDA BLVD STE 11B EL SEGUNDO CA 90245	NNE	0.06 / 331.15	21
LAX PHOTO LAB	630 N SEPULVEDA UNIT 6 B EL SEGUNDO CA 90245-3435	NNE	0.06 / 331.15	21
TRI CLEANERS	630 N SEPULVEDA EL SEGUNDO CA 90245-3435	NNE	0.06 / 331.15	21
HABIT BURGER GRILL	311 N SEPULVEDA BLVD EL SEGUNDO CA 90245	S	0.06 / 341.26	23
THE BOEING COMPANY	650-700 N SEPULVEDA BLVD EL SEGUNDO CA 90245	NNE	0.08 / 446.07	26
CARL'S JR. #272	639 N. SEPULVEDA BLVD. EL SEGUNDO CA 90245	N	0.09 / 466.12	28
EL SEGUNDO	650 SEPULVEDA BOULEVARD EL SEGUNDO CA 90245	NNE	0.10 / 528.89	30
EL SEGUNDO CITY	150 ILLINOIS ST EL SEGUNDO CA 90245-4352	SSW	0.11 / 604.51	38
CITY OF EL SEGUNDO - MAINTENANCE FACILITY	150 ILLINOIS ST EL SEGUNDO CA 90245	SSW	0.11 / 604.51	38
AIRITE CO	1700 EAST GRAND AVENUE EL SEGUNDO CA 90245-4332	SSW	0.12 / 649.37	40
SPIN FORGE A DIV OF DMC	1700 E GRAND AVE EL SEGUNDO CA 902454378	SSW	0.12 / 649.37	40

Lower Elevation	Address	Direction	Distance (mi/ft)	Map Key
GREIDER CO	339 INDIANA ST EL SEGUNDO CA 90245	S	0.06 / 336.17	22
JIM & JACK AUTO BODY	307 SEPULVEDA BLVD N EL SEGUNDO CA 90245	S	0.08 / 432.06	25
CHIPOTLE MEXICAN GRILL #887	307 N SEPULVEDA BLVD STE B EL SEGUNDO CA 90245	S	0.08 / 432.06	25
SOUTHERN CALIFORNIA EDISON SEPULVEDA SUBSTATION	1820 E GRAND AVE EL SEGUNDO CA 90245	S	0.10 / 549.67	33
WEST COAST BARRIER PROJECT (9)	EL SEGUNDO BLVD EL SEGUNDO CA 00000	S	0.11 / 562.36	34

ICIS - Integrated Compliance Information System (ICIS)

A search of the ICIS database, dated Nov 18, 2016 has found that there are 2 ICIS site(s) within approximately 0.12 miles of the project property.

Equal/Higher Elevation	Address	Direction	Distance (mi/ft)	Map Key
EL SEGUNDO	650 SEPULVEDA BOULEVARD EL SEGUNDO CA 90245	NNE	0.10 / 528.89	30

Lower Elevation	Address	Direction	Distance (mi/ft)	Map Key
WEST COAST BARRIER PROJECT (9)	EL SEGUNDO BLVD EL SEGUNDO CA 00000	S	0.11 / 562.36	34

ALT FUELS - Alternative Fueling Stations

A search of the ALT FUELS database, dated Nov 3, 2016 has found that there are 3 ALT FUELS site(s) within approximately 0.25 miles of the project property.

Equal/Higher Elevation	Address	Direction	Distance (mi/ft)	Map Key
EVSP WALGREENS	331 N Sepulveda Blvd El Segundo CA 90245	SSE	0.03 / 179.34	12
Carl's Jr. - 639 N. Sepulveda Blvd., El Segundo	639 N. Sepulveda Blvd. El Segundo CA 90245	N	0.09 / 466.12	28

Lower Elevation	Address	Direction	Distance (mi/ft)	Map Key
PCT (formerly Pacific Corporate Towers)	200 N. Sepulveda Blvd, Suite 650 El Segundo CA 90245	S	0.18 / 963.36	55

State

INSP COMP ENF - EnviroStor Inspection, Compliance, and Enforcement

A search of the INSP COMP ENF database, dated Jan 28, 2017 has found that there are 2 INSP COMP ENF site(s) within approximately 1.00 miles of the project property.

Equal/Higher Elevation	Address	Direction	Distance (mi/ft)	Map Key
THE BOEING COMPANY	1920 E IMPERIAL HWY EL SEGUNDO CA 90245	NNE	0.49 / 2,571.02	105
RAYTHEON SPACE AND AIRBORNE SYSTEMS	2000 E EL SEGUNDO BLVD EL SEGUNDO CA 90245	SSE	0.74 / 3,926.87	112

SCH - School Property Evaluation Program Sites

A search of the SCH database, dated Jan 28, 2017 has found that there are 1 SCH site(s) within approximately 1.00 miles of the project property.

Lower Elevation	Address	Direction	Distance (mi/ft)	Map Key
WISEBURN HIGH SCHOOL - CAMPUS	827 NORTH DOUGLAS STREET EL SEGUNDO CA 90245	E	0.75 / 3,981.03	113

CHMIRS - California Hazardous Material Incident Report System (CHMIRS)

A search of the CHMIRS database, dated Dec 6, 2016 has found that there are 4 CHMIRS site(s) within approximately 0.12 miles of the project property.

Equal/Higher Elevation	Address	Direction	Distance (mi/ft)	Map Key
El Sequndo DFD	360 N Sepulveda El Segundo CA 90245	SSE	0.02 / 114.83	10
el segundo fire dept	1720 e. holly st elsegundo CA	SSW	0.04 / 196.79	13
Southern California Edison	202 Illinois St. El Segundo CA	SSW	0.10 / 531.04	31

Lower Elevation	Address	Direction	Distance (mi/ft)	Map Key
So. CA Edison	East Grand Ave. @ N. Sepulveda El Segundo CA	S	0.10 / 543.42	32

HAZNET - Hazardous Waste Manifest Data

A search of the HAZNET database, dated Oct 24, 2016 has found that there are 65 HAZNET site(s) within approximately 0.12 miles of the project property.

Equal/Higher Elevation	Address	Direction	Distance (mi/ft)	Map Key
RUBICON B HACIENDA LLC	525 N SEPULVEDA BLVD. EL SEGUNDO CA 90245	-	0.00 / 0.00	1
RUBICON B HACIENDA LLC	525 N SEPULVEDA BLVD. EL SEGUNDO CA 90245	-	0.00 / 0.00	1
RUBICON B HACIENDA LLC	525 N SEPULVEDA BLVD. EL SEGUNDO CA 90245	-	0.00 / 0.00	1
HACIENDA HOTEL	525 N SEPULVEDA BLVD EL SEGUNDO CA 902450000	-	0.00 / 0.00	1
RUBICON B HACIENDA LLC	525 N SEPULVEDA BLVD EL SEGUNDO CA 90245	-	0.00 / 0.00	1
RUBICON B HACIENDA LLC	525 N SEPULVEDA BLVD. EL SEGUNDO CA 90245	-	0.00 / 0.00	1
EL SEGUNDO PALMS	403 INDIANA ST EL SEGUNDO CA 90245	SSW	0.01 / 39.00	3
EL SEGUNDO PALMS INC	403 INDIANA ST EL SEGUNDO CA 90245	SSW	0.01 / 39.00	3
EL SEGUNDO PALMS	403 INDIANA ST EL SEGUNDO CA 902454403	SSW	0.01 / 39.00	3
AIRPORT 5 STAR INC	603 N SEPULVEDA EL SEGUNDO CA 90245	NNE	0.01 / 63.32	4
AIRPORT UNION	603 N SEPULVEDA BLVD EL SEGUNDO CA 902450000	NNE	0.01 / 63.32	4

Equal/Higher Elevation	Address	Direction	Distance (mi/ft)	Map Key
JAY TAAT & BANOO TAAT DBA AIRPORT 76 INC	603 N SEPULVEDA BLVD EL SEGUNDO CA 902453423	NNE	0.01 / 63.32	4
UNOCAL SERVICE STATION #5866	603 N SEPULVEDA BLVD EL SEGUNDO CA 902450000	NNE	0.01 / 63.32	4
TOSCO CORPORATION STATION #31004	603 N SEPULVEDA BLVD EL SEGUNDO CA 902450000	NNE	0.01 / 63.32	4
LAX AUTO SERVICE	603 N SEPULVEDA BLVD EL SEGUNDO CA 902453423	NNE	0.01 / 63.32	4
1X AIRPORT UNOCAL	603 NORTH SEPULVEDA_BLVD EL SEGUNDO CA 902450000	NNE	0.01 / 63.32	4
CONOCO PHILLIPS #255866	603 N SEPULVEDA BLVD EL SEGUNDO CA 90245	NNE	0.01 / 63.32	4
RALPHS GROCERY #645	500 N SEPULVEDA BLVD EL SEGUNDO CA 902454447	ENE	0.02 / 84.34	7
US HEALTHWORKS - LAX	390 N SEPULVEDA BLVD STE 1000 EL SEGUNDO CA 90245	SSE	0.02 / 98.51	9
NANOWAVE INC	390 N. SEPULVEDA BLVD STE 2070 EL SEGUNDO CA 90245	SSE	0.02 / 98.51	9
DWF IV 300 N SEPULVEDA, LLC	360 N SEPULVEDA BLVD STE 1010 EL SEGUNDO CA 902454413	SSE	0.02 / 114.83	10
HUGHES AIRCRAFT CO-EDSG	360 N. SEPULVEDA BLVD EL SEGUNDO CA 902450000	SSE	0.02 / 114.83	10
HUGHES AIRCRAFT CO	360 N SEPULVEDA BLVD EL SEGUNDO CA 902450000	SSE	0.02 / 114.83	10
BODY WIZARD MEDICINE	360 N SEPULVEDA BLVD STE 1030 EL SEGUNDO CA 902454460	SSE	0.02 / 114.83	10

Equal/Higher Elevation	Address	Direction	Distance (mi/ft)	Map Key
ROYAL PAPER INC	360 N SEPULVEDA BLVD EL SEGUNDO CA 902454460	SSE	0.02 / 114.83	10
WALGREENS #9882	331 N SEPULVEDA BLVD EL SEGUNDO CA 90245	SSE	0.03 / 179.34	12
SPECTRUM METAL FINISHERS INC	1720 E HOLLY AVE EL SEGUNDO CA 902450000	SSW	0.04 / 196.79	13
TRW INC	300 N SEPULVEDA BLVD EL SEGUNDO CA 902450000	SSE	0.04 / 208.68	14
T R W DEFENSE & ELECTRONICS SECTOR	300 NO SEPULVEDA BLVD EL SEGUNDO CA 902780000	SSE	0.04 / 208.68	14
PEGASUS PRESS	1730 E HOLLY AVE EL SEGUNDO CA 90245	SSW	0.04 / 214.25	15
NATIONS PRINTING CORP	1730 E HOLLY AVE EL SEGUNDO CA 902740000	SSW	0.04 / 214.25	15
1X NAGEL, DAVID	600 NORTH SEPULVEDA EL SEGUNDO CA 902450000	NNE	0.05 / 244.23	17
THE PARTS DEPARTMENT	1700 E HOLLY AVE EL SEGUNDO CA 902450000	SW	0.05 / 253.08	18
WAYNE DUNCAN	608 ILLINOIS CT UNITS 3 & 4 EL SEGUNDO CA 902453452	NNW	0.05 / 274.56	19
TRI CLEANERS INC	630 N SEPULVEDA EL SEGUNDO CA 902450000	NNE	0.06 / 331.15	21
LAX PHOTO LAB	630 N SEPULVEDA UNIT 6 B EL SEGUNDO CA 902450000	NNE	0.06 / 331.15	21
THE BOEING CO	650-700 N SEPULVEDA BLVD EL SEGUNDO CA 902450000	NNE	0.08 / 446.07	26

Equal/Higher Elevation	Address	Direction	Distance (mi/ft)	Map Key
SOUTHERN CALIFORNIA EDISON - CUSTOMER LOCATION	650 N SEPULVEDA BLVD EL SEGUNDO CA 902453422	NNE	0.10 / 528.89	30
AERO SPACE CTR	650 N SEPULVEDA AVE EL SEGUNDO CA 902450000	NNE	0.10 / 528.89	30
ELIN POINT ASSOC	1600 HOLLY AVE EL SEGUNDO CA 90245	SW	0.11 / 571.48	35
VEN JOSHI	605 WASHINGTON ST. EL SEGUNDO CA 90245	NW	0.11 / 576.15	37
EL SEGUNDO CITY OF	150 ILLINOIS ST EL SEGUNDO CA 902450000	SSW	0.11 / 604.51	38
CITY OF EL SEGUNDO(CITY MAINT DEPT)	150 ILLINOIS ST EL SEGUNDO CA 902450000	SSW	0.11 / 604.51	38
1X DIRT MASTERS	150 ILLINOIS STREET EL SEGUNDO CA 902450000	SSW	0.11 / 604.51	38
AIRITE A DOVER SARGENT CO	1700 E GRAND AVE EL SEGUNDO CA 902450000	SSW	0.12 / 649.37	40
SOUTHERN CALIFORNIA EDISON CORP	1700 E GRAND AVE EL SEGUNDO CA 902454332	SSW	0.12 / 649.37	40
CHAM MART ENGINEERING	1700 E GRAND AVE EL SEGUNDO CA 90245	SSW	0.12 / 649.37	40
SPIN FORGE	1700 E GRAND AVE EL SEGUNDO CA 902454332	SSW	0.12 / 649.37	40
MAR CANYON GRAND LLC	1700 E GRAND AVE EL SEGUNDO CA 90245	SSW	0.12 / 649.37	40
SARGENT INDUSTRIES/AIRITE DIV.	1700 E GRAND AVE EL SEGUNDO CA 902450000	SSW	0.12 / 649.37	40

Equal/Higher Elevation	Address	Direction	Distance (mi/ft)	Map Key
AEROJET GENERAL CORP EL SEGUNDO OPERATIONS	1700 E GRAND AVE EL SEGUNDO CA 90245	SSW	0.12 / 649.37	40
SPIN FORGE INTERNATIONAL INC	1700 EAST GRAND AVENUE EL SEGUNDO CA 902450000	SSW	0.12 / 649.37	40
SPIN FORGE A DIV OF DMC	1700 E GRAND AVE EL SEGUNDO CA 902454378	SSW	0.12 / 649.37	40
RAYTHEON	1917-21 E MARIPOSA AVE EL SEGUNDO CA 902450000	ENE	0.12 / 656.65	41
HUGHES AIRCRAFT COMPANY	1917-21 EAST MARIPOSA AVENUE EL SEGUNDO CA 902450000	ENE	0.12 / 656.65	41

Lower Elevation	Address	Direction	Distance (mi/ft)	Map Key
GREIDER CO	333 INDIANA ST EL SEGUNDO CA 902450000	SSW	0.06 / 322.59	20
GREIDER CO	333 INDIANA ST # 339 EL SEGUNDO CA 902454419	SSW	0.06 / 322.59	20
GREIDGER CO.	339 INDIANA ST EL SEGUNDO CA 90245	S	0.06 / 336.17	22
GREIDER COMPANY	339 INDIANA ST EL SEGUNDO CA 902450000	S	0.06 / 336.17	22
GREIDER COMPANY	333-339 INDIANA ST EL SEGUNDO CA 902450000	S	0.07 / 363.81	24
KEVORK TEXACO	307 N SEPULVEDA EL SEGUNDO CA 902450000	S	0.08 / 432.06	25
KEVORK'S AUTO REPAIR	307 N SEPULVEDA EL SEGUNDO CA 902440000	S	0.08 / 432.06	25

Lower Elevation	Address	Direction	Distance (mi/ft)	Map Key
SOUTHERN CALIFORNIA EDISON SEPULVEDA SUB STATION	1820 E GRAND AVE EL SEGUNDO CA 90245	S	0.10 / 549.67	33
SOUTHERN CALIF EDISON	1820 E GRAND AVE EL SEGUNDO CA 902450000	S	0.10 / 549.67	33
SOUTHERN CALIF EDISON/SEPULVEDA SUBSTAT	1820 E GRAND AVE EL SEGUNDO CA 902450000	S	0.10 / 549.67	33

HIST MANIFEST - Historical Hazardous Waste Manifest Data

A search of the HIST MANIFEST database, dated Dec 31, 1992 has found that there are 12 HIST MANIFEST site(s) within approximately 0.12 miles of the project property.

Equal/Higher Elevation	Address	Direction	Distance (mi/ft)	Map Key
	603 N SEPULVEDA BLVD EL SEGUNDO CA 902450000	NNE	0.01 / 63.32	4
	360 N SEPULVEDA BLVD EL SEGUNDO CA 902450000	SSE	0.02 / 114.83	10
	1720 E HOLLY AVE EL SEGUNDO CA 902450000	SSW	0.04 / 196.79	13
	1730 E HOLLY AVE EL SEGUNDO CA 902740000	SSW	0.04 / 214.25	15
	600 NORTH SEPULVEDA EL SEGUNDO CA 902450000	NNE	0.05 / 244.23	17
	650 N SEPULVEDA AVE EL SEGUNDO CA 902450000	NNE	0.10 / 528.89	30
	150 ILLINOIS STREET EL SEGUNDO CA 902450000	SSW	0.11 / 604.51	38
	150 ILLINOIS ST EL SEGUNDO CA 902450000	SSW	0.11 / 604.51	38
	150 ILLINOIS ST EL SEGUNDO CA 902450000	SSW	0.11 / 604.51	38

Equal/Higher Elevation	Address	Direction	Distance (mi/ft)	Map Key
	1700 EAST GRAND AVENUE EL SEGUNDO CA 902450000	SSW	0.12 / 649.37	40
	1700 E GRAND AVE EL SEGUNDO CA 902450000	SSW	0.12 / 649.37	40
	1700 E GRAND AVE EL SEGUNDO CA 902450000	SSW	0.12 / 649.37	40

HIST CHMIRS - Historical California Hazardous Material Incident Report System (CHMIRS)

A search of the HIST CHMIRS database, dated Jan 1, 1993 has found that there are 2 HIST CHMIRS site(s) within approximately 0.12 miles of the project property.

Equal/Higher Elevation	Address	Direction	Distance (mi/ft)	Map Key
	601 ILLINOIS EL SEGUNDO CA	NNW	0.04 / 236.70	16
	150 ILLINOIS EL SEGUNDO CA	SSW	0.11 / 604.51	38

DRYCLEANERS - Drycleaner Facilities

A search of the DRYCLEANERS database, dated Nov 23, 2016 has found that there are 1 DRYCLEANERS site(s) within approximately 0.25 miles of the project property.

Equal/Higher Elevation	Address	Direction	Distance (mi/ft)	Map Key
TRI CLEANERS INC	630 N SEPULVEDA EL SEGUNDO CA 902450000	NNE	0.06 / 331.15	21

County

LA SML - Los Angeles County Site Mitigation List

A search of the LA SML database, dated Oct 13, 2016 has found that there are 1 LA SML site(s) within approximately 0.50 miles of the project property.

Equal/Higher Elevation	Address	Direction	Distance (mi/ft)	Map Key
USDA APHIS LABORATORY BUILDING	222 KANSAS ST EL SEGUNDO CA 90245-	SW	0.25 / 1,305.64	78

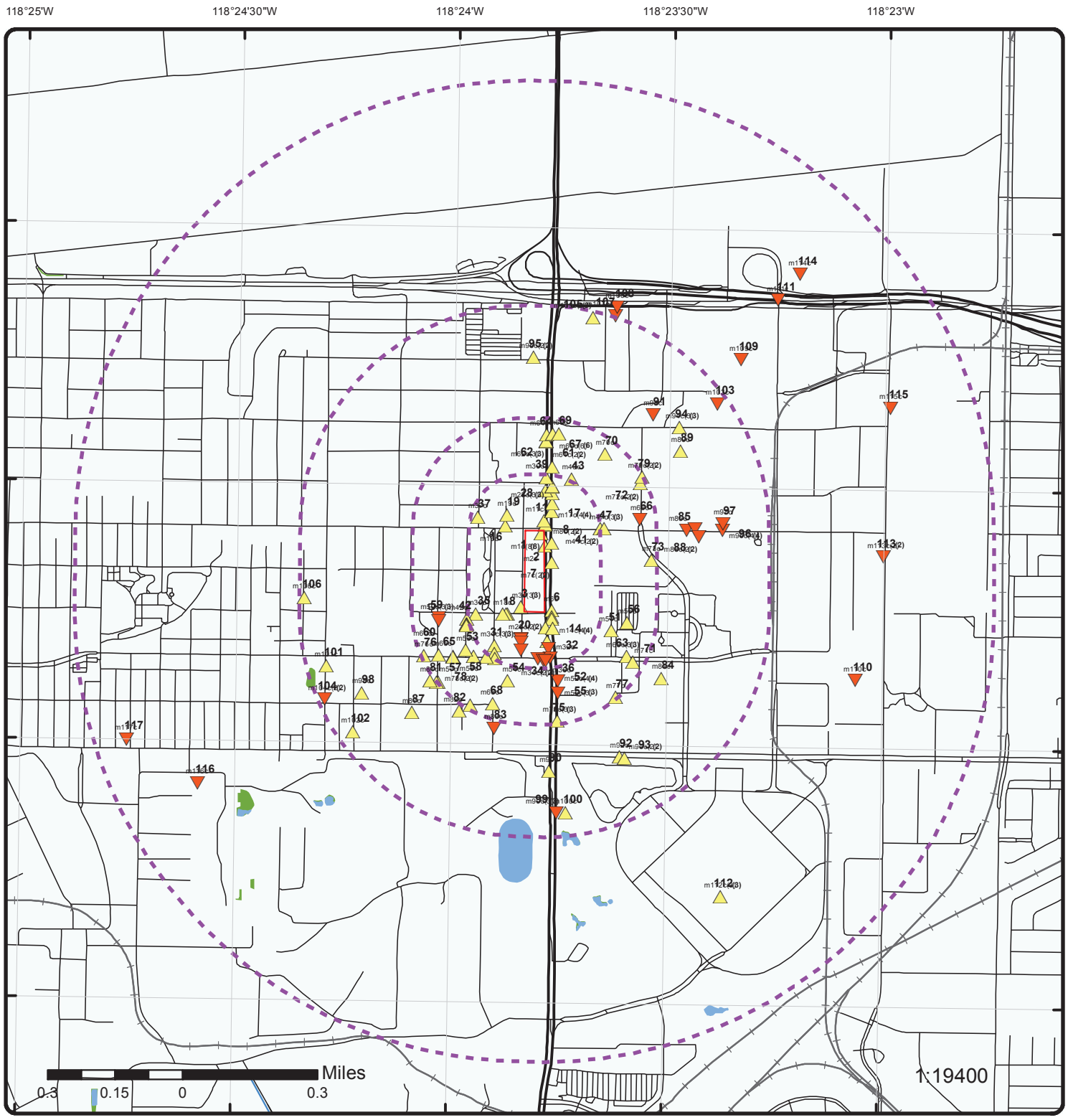

Map : 1 Mile Radius

Order No: 20170222217

Address: 475 & 525 North Sepulveda Boulevard, Los Angeles, CA, 90049

ERIS
ENVIRONMENTAL RISK INFORMATION SERVICES

- Project Property
- **Buffer Outline**
- Eris Sites with Higher Elevation
- Eris Sites with Same Elevation
- Eris Sites with Lower Elevation
- Eris Sites with Unknown Elevation
- County Boundary
- Rails
- Major Highways
- Major Highways Ramps
- Major Roads
- Major Roads Ramps
- Secondary Roads
- Secondary Roads Ramps
- Local Roads and Ramps
- State Boundary
- National Priority List Sites
- National Wetland
- Indian Reserve Land
- Historic Fill
- 100 Year Flood Zone
- 500 Year Flood Zone
- FWS Special Designation Areas
- State Brownfield Sites
- State Brownfield Areas
- State Superfund Areas:Dept. of Defense
- State Superfund Areas:NPL
- WQARF Areas
- Federal Lands: Dept. of Defense (owned/administered areas)

Source: © 2016 ESRI

© ERIS Information Inc.

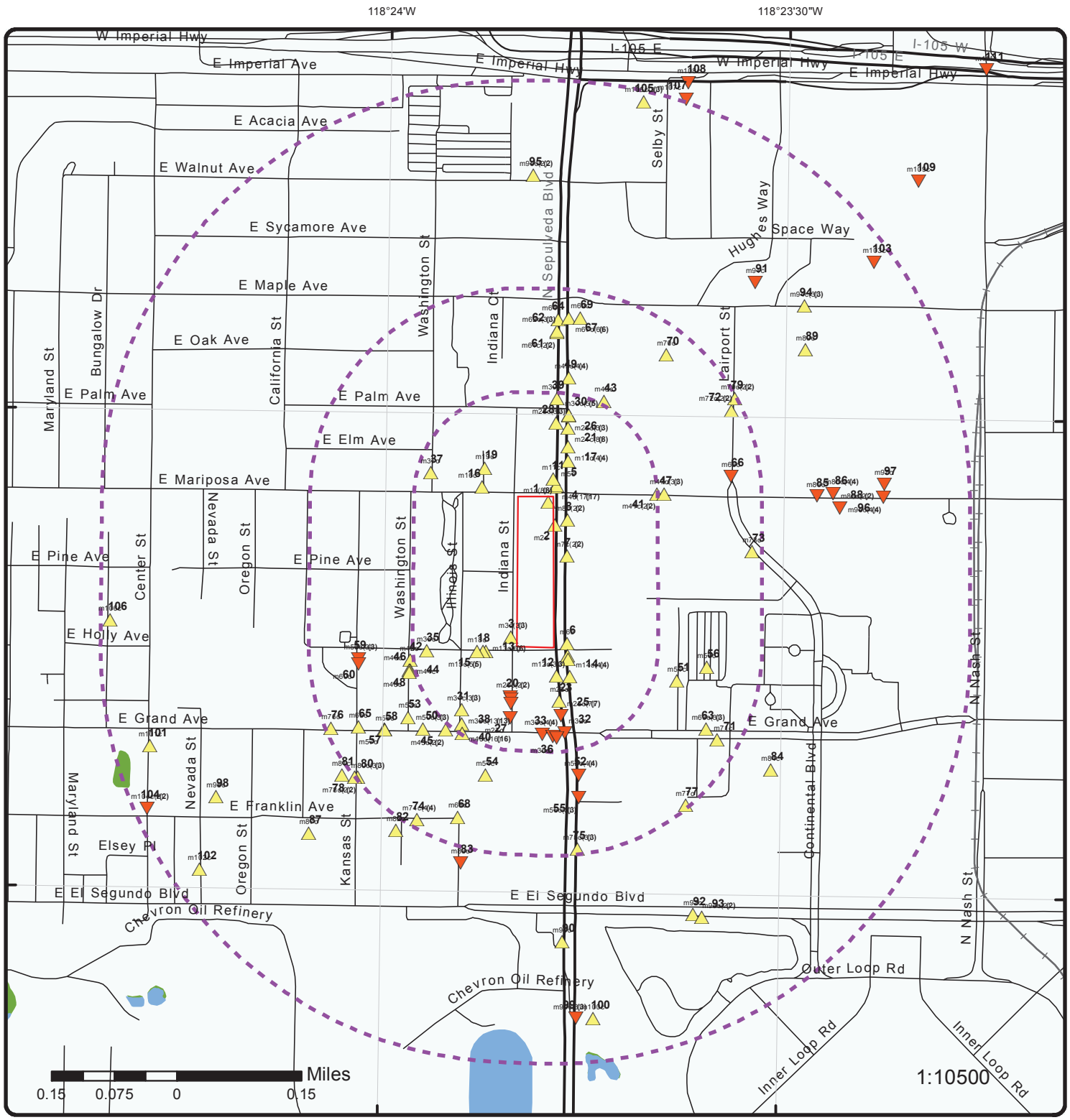

Map : 0.5 Mile Radius

Order No: 20170222217

Address: 475 & 525 North Sepulveda Boulevard, Los Angeles, CA, 90049

ENVIRONMENTAL RISK INFORMATION SERVICES

- Project Property
- Buffer Outline
- Eris Sites with Higher Elevation
- Eris Sites with Same Elevation
- Eris Sites with Lower Elevation
- Eris Sites with Unknown Elevation
- County Boundary
- Rails
- Major Highways
- Major Highways Ramps
- Major Roads
- Major Roads Ramps
- Secondary Roads
- Secondary Roads Ramps
- Local Roads and Ramps
- State Boundary
- National Priority List Sites
- National Wetland
- Indian Reserve Land
- Historic Fill
- 100 Year Flood Zone
- 500 Year Flood Zone
- FWS Special Designation Areas
- State Brownfield Sites
- State Brownfield Areas
- State Superfund Areas:Dept. of Defense
- State Superfund Areas:NPL
- WQARF Areas
- Federal Lands: Dept. of Defense (owned/administered areas)

Source: © 2016 ESRI

© ERIS Information Inc.

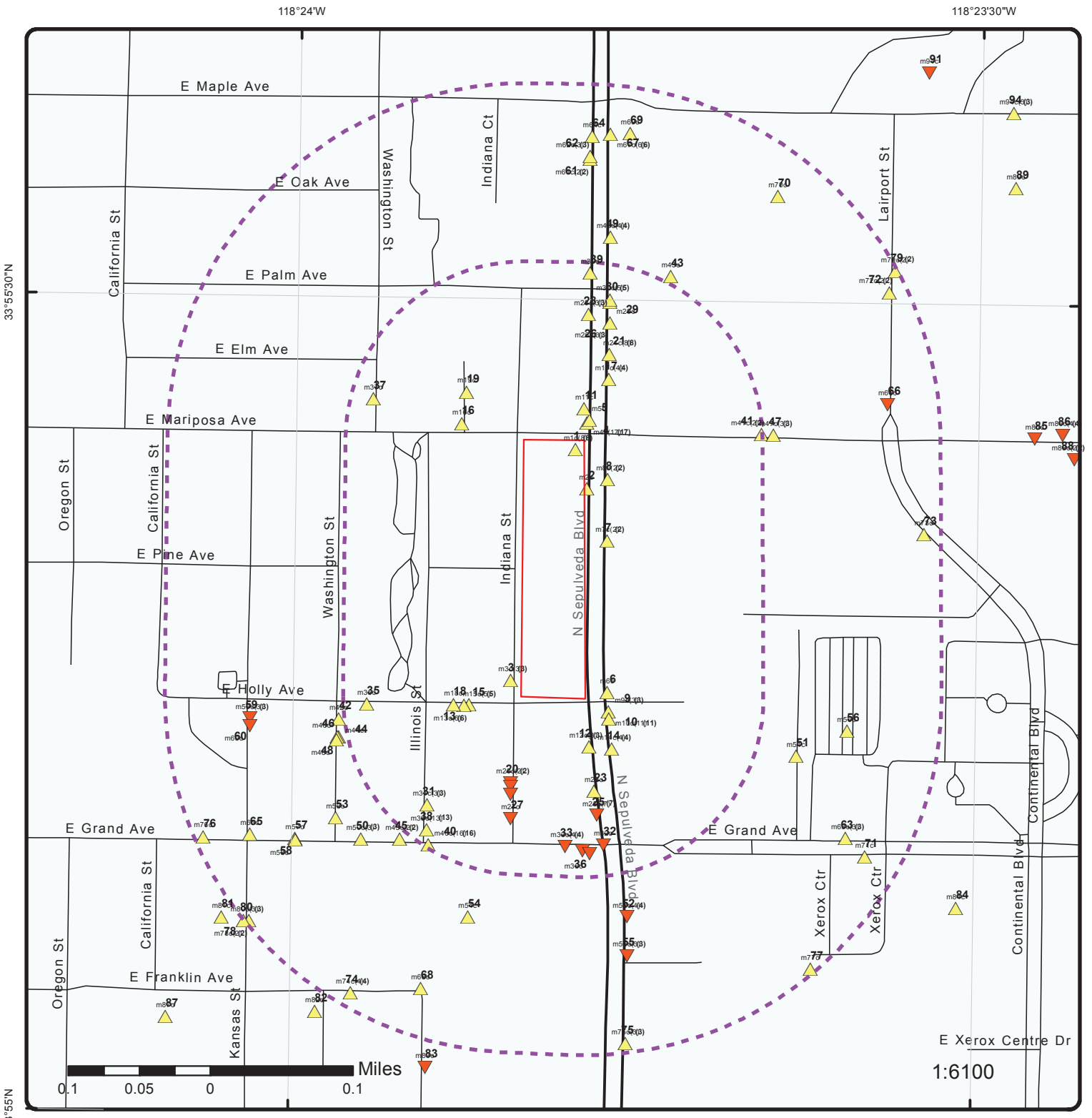

Map : 0.25 Mile Radius

Order No: 20170222217

Address: 475 & 525 North Sepulveda Boulevard, Los Angeles, CA, 90049

ENVIRONMENTAL RISK INFORMATION SERVICES

- Project Property
- Buffer Outline
- Eris Sites with Higher Elevation
- Eris Sites with Same Elevation
- Eris Sites with Lower Elevation
- Eris Sites with Unknown Elevation
- County Boundary
- Rails
- Major Highways
- Major Highways Ramps
- Major Roads
- Major Roads Ramps
- Secondary Roads
- Secondary Roads Ramps
- Local Roads and Ramps
- State Boundary
- National Priority List Sites
- National Wetland
- Indian Reserve Land
- Historic Fill
- 100 Year Flood Zone
- 500 Year Flood Zone
- FWS Special Designation Areas
- State Brownfield Sites
- State Brownfield Areas
- State Superfund Areas:Dept. of Defense
- State Superfund Areas:NPL
- WQARF Areas
- Federal Lands: Dept. of Defense (owned/administered areas)

Source: © 2016 ESRI

© ERIS Information Inc.



33°55'30"N

Aerial

Order No: 20170222217

Address: 475 & 525 North Sepulveda Boulevard, Los Angeles, CA, 900

Source: ESRI World Imagery

ERIS ENVIRONMENTAL RISK INFORMATION SERVICES

© ERIS Information Inc.

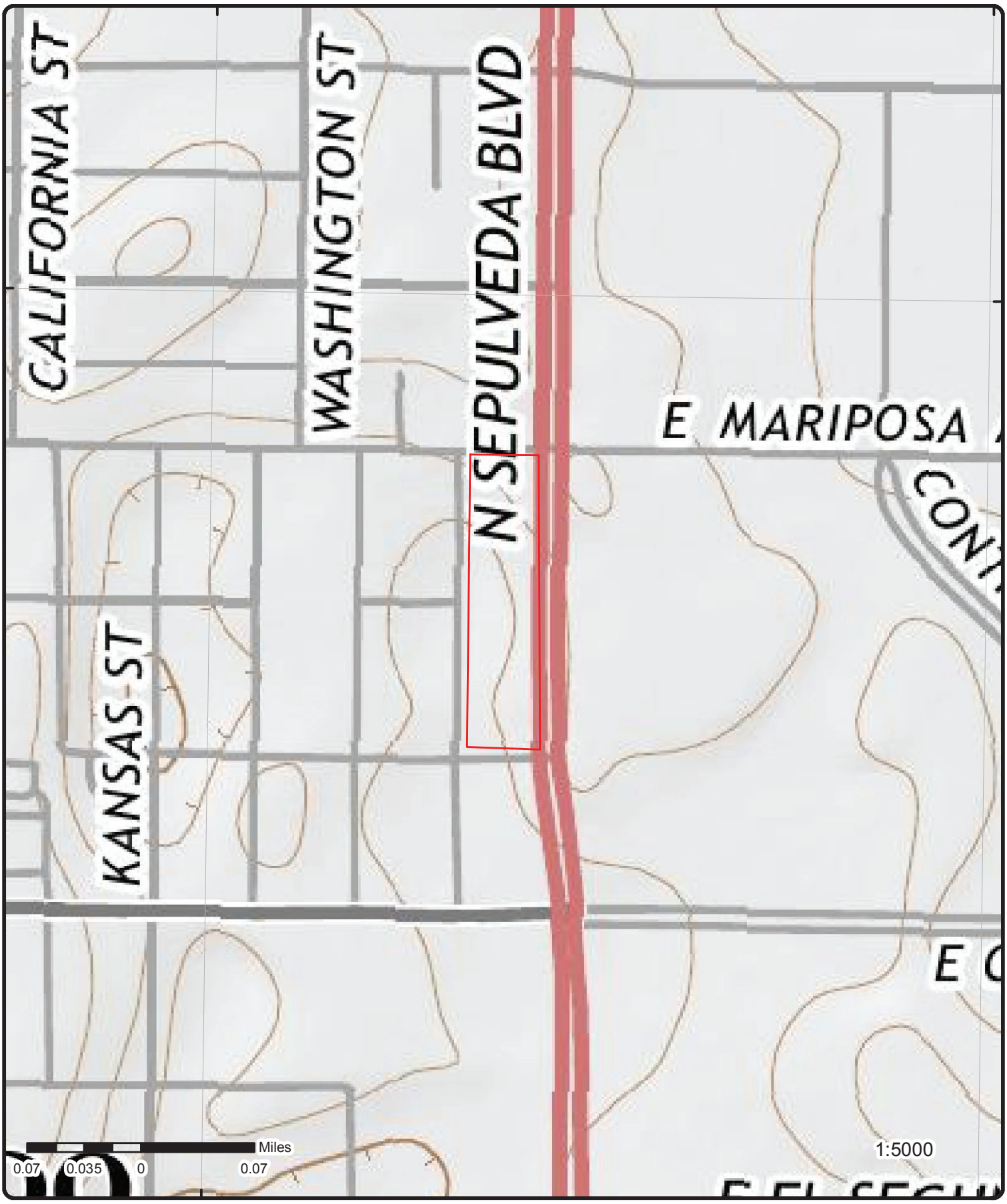

Topographic Map

Order No: 20170222217

Address: 475 & 525 North Sepulveda Boulevard, Los Angeles, CA, 900

Source: USGS Topographic Map

© ERIS Information Inc.

Detail Report

Map Key	Number of Records	Direction	Distance (mi/ft)	Elev (ft)	Site	DB
1	1 of 8	-	0.00 / 0.00	125.83	HACIENDA HOTEL 525 N SEPULVEDA BLVD EL SEGUNDO CA 90245	FINDS/FRS

Registry ID:	110065544343
FIPS Code:	
Program Acronyms:	CA-ENVIROVIEW
HUC Code:	18070104
Site Type Name:	STATIONARY
EPA Region Code:	09
Conveyor:	FRS-GEOCODE
Source:	
County Name:	LOS ANGELES
SIC Codes:	
SIC Code Descriptions:	
NAICS Codes:	
Federal Facility Code:	
NAICS Code Descriptions:	
Federal Agency Name:	
US/Mexico Border Ind:	
Congressional Dist No:	36
Create Date:	13-OCT-2015 11:22:18
Census Block Code:	060376200022000
Update Date:	
Location Description:	
Supplemental Location:	
Tribal Land Code:	
Tribal Land Name:	
Latitude:	33.9229
Longitude:	-118.39682
Coord Collection Method:	ADDRESS MATCHING-HOUSE NUMBER
Accuracy Value:	30
Datum:	NAD83
Reference Point:	CENTER OF A FACILITY OR STATION
Interest Types:	STATE MASTER
Facility Detail Rprt URL:	http://ofmpub.epa.gov/enviro/fii_query_detail.disp_program_facility?p_registry_id=110065544343

Map Key	Number of Records	Direction	Distance (mi/ft)	Elev (ft)	Site	DB
1	2 of 8	-	0.00 / 0.00	125.83	525 N SEPULVEDA BLVD EL SEGUNDO CA 90245	LA HMS

Site No:	008241
Area:	2N

--Details--

File No:	I08783
File Name:	HACIENDA HOTEL INC
Permit No:	00010181L
Permit Code:	I
Permit Category Desc:	Industrial Waste Permit
Permit Status Code:	CLOS
Permit Status Desc:	Permit Closed
Permit Type:	02
Permit Type Desc:	Operating Industrial Waste Permit - Trunk Sewer
Status Code:	CLOS
Status Desc:	Permit Closed

Map Key	Number of Records	Direction	Distance (mi/ft)	Elev (ft)	Site	DB

File No: I08783
File Name: HACIENDA HOTEL INC
Permit No: 00010182L
Permit Code: I
Permit Category Desc: Industrial Waste Permit
Permit Status Code: CLOS
Permit Status Desc: Permit Closed
Permit Type: 02
Permit Type Desc: Operating Industrial Waste Permit - Trunk Sewer
Status Code: CLOS
Status Desc: Permit Closed

1	3 of 8	-	0.00 / 0.00	125.83	RUBICON B HACIENDA LLC 525 N SEPULVEDA BLVD. EL SEGUNDO CA 90245	HAZNET

SIC Code: 7011,7041
NAICS Code: 72111
EPA ID: CAC002822210
Create Date: 7/16/2015
Fac Act Ind: No
Inact Date: 10/15/2015
County Code: 19
County Name: Los Angeles
Mail Name:
Mailing Addr 1: 525 N SEPULVEDA BLVD.
Mailing Addr 2:
Owner Fax:

Mailing City: EL SEGUNDO
Mailing State: CA
Mailing Zip: 90245
Region Code: 3
Owner Name: SEAN LAVELLE
Owner Addr 1: 525 N SEPULVEDA BLVD.
Owner Addr 2:
Owner City: EL SEGUNDO
Owner State: CA
Owner Zip: 90245
Owner Phone: 8058224817

Contact Information
-- --
Contact Name: SEAN LAVELLE
Street Address 1: 525 N SEPULVEDA BLVD.
Street Address 2:
City: EL SEGUNDO
State: CA
Zip: 90245
Phone: 8058224817

1	4 of 8	-	0.00 / 0.00	125.83	RUBICON B HACIENDA LLC 525 N SEPULVEDA BLVD. EL SEGUNDO CA 90245	HAZNET

SIC Code:
NAICS Code:
EPA ID: CAC002799719
Create Date:
Fac Act Ind:
Inact Date:
County Code: 19
County Name: Los Angeles
Mail Name:
Mailing Addr 1: 525 N SEPULVEDA BLVD.
Mailing Addr 2:
Owner Fax:

Mailing City: EL SEGUNDO
Mailing State: CA
Mailing Zip: 90245
Region Code:
Owner Name:
Owner Addr 1:
Owner Addr 2:
Owner City:
Owner State:
Owner Zip:
Owner Phone:

-- --
Additional Contact Information
-- --
Contact Name: SEAN LAVELLE
Phone: 8058224817
-- --
Tanner Information
-- --

Map Key	Number of Records	Direction	Distance (mi/ft)	Elev (ft)	Site	DB

Generator EPA ID:	CAC002799719
Generator County Code:	19
Generator County:	Los Angeles
TSD EPA ID:	CAD009007626
TSD County Code:	19
TSD County:	Los Angeles
State Waste Code:	151
State Waste Code Desc.:	Asbestos containing waste
Method Code:	H132
Method Description:	LANDFILL OR SURFACE IMPOUNDMENT THAT WILL BE CLOSED AS LANDFILL(TO INCLUDE ON-SITE TREATMENT AND/OR STABILIZATION)
Tons:	18.4
Year:	2014
Generator EPA ID:	CAC002799719
Generator County Code:	19
Generator County:	Los Angeles
TSD EPA ID:	CAD009007626
TSD County Code:	19
TSD County:	Los Angeles
State Waste Code:	151
State Waste Code Desc.:	Asbestos containing waste
Method Code:	H132
Method Description:	LANDFILL OR SURFACE IMPOUNDMENT THAT WILL BE CLOSED AS LANDFILL(TO INCLUDE ON-SITE TREATMENT AND/OR STABILIZATION)
Tons:	276
Year:	2015

Map Key	Number of Records	Direction	Distance (mi/ft)	Elev (ft)	Site	DB
1	5 of 8	-	0.00 / 0.00	125.83	**RUBICON B HACIENDA LLC** **525 N SEPULVEDA BLVD.** **EL SEGUNDO CA 90245**	HAZNET

SIC Code:	7011,7041	**Mailing City:**	EL SEGUNDO
NAICS Code:	72111	**Mailing State:**	CA
EPA ID:	CAC002833919	**Mailing Zip:**	90245
Create Date:	10/15/2015	**Region Code:**	3
Fac Act Ind:	No	**Owner Name:**	RUBICON B HACIENDA LLC
Inact Date:	1/15/2016	**Owner Addr 1:**	525 N SEPULVEDA BLVD.
County Code:	19	**Owner Addr 2:**	
County Name:	Los Angeles	**Owner City:**	EL SEGUNDO
Mail Name:		**Owner State:**	CA
Mailing Addr 1:	525 N SEPULVEDA BLVD.	**Owner Zip:**	90245
Mailing Addr 2:		**Owner Phone:**	8058224817
Owner Fax:			

Contact Information

--	--
Contact Name:	SEAN LAVELLE
Street Address 1:	525 N SEPULVEDA BLVD.
Street Address 2:	
City:	EL SEGUNDO
State:	CA
Zip:	90245
Phone:	8058224817

Map Key	Number of Records	Direction	Distance (mi/ft)	Elev (ft)	Site	DB
1	6 of 8	-	0.00 / 0.00	125.83	**HACIENDA HOTEL** **525 N SEPULVEDA BLVD** **EL SEGUNDO CA 902450000**	HAZNET

SIC Code:		**Mailing City:**	EL SEGUNDO
NAICS Code:		**Mailing State:**	CA
EPA ID:	CAL000190047	**Mailing Zip:**	902450000
Create Date:	4/23/1999	**Region Code:**	3
Fac Act Ind:	No	**Owner Name:**	FRANK KLAUS
Inact Date:	6/30/2006	**Owner Addr 1:**	525 N SEPULVEDA BLVD
County Code:	19	**Owner Addr 2:**	
County Name:	Los Angeles	**Owner City:**	EL SEGUNDO

Mail Name:	FRANK GODOY/GEN MGR/VP	**Owner State:**	CA
Mailing Addr 1:	525 N SEPULVEDA BLVD	**Owner Zip:**	902450000
Mailing Addr 2:		**Owner Phone:**	0000000000
Owner Fax:			

Contact Information	
--	--
Contact Name:	ERIC LICAS
Street Address 1:	525 N SEPULVEDA BLVD
Street Address 2:	
City:	EL SEGUNDO
State:	CA
Zip:	902450000
Phone:	3106150015
--	--
Tanner Information	
--	--
Generator EPA ID:	CAL000190047
Generator County Code:	19
Generator County:	Los Angeles
TSD EPA ID:	CAD099452708
TSD County Code:	19
TSD County:	Los Angeles
State Waste Code:	134
State Waste Code Desc.:	Aqueous solution with total organic residues less than 10 percent
Method Code:	R01
Method Description:	Recycler
Tons:	0.231
Year:	1999
Generator EPA ID:	CAL000190047
Generator County Code:	19
Generator County:	Los Angeles
TSD EPA ID:	CAT080013352
TSD County Code:	19
TSD County:	Los Angeles
State Waste Code:	134
State Waste Code Desc.:	Aqueous solution with total organic residues less than 10 percent
Method Code:	H039
Method Description:	OTHER RECOVERY OF RECLAMATION FOR REUSE INCLUDING ACID REGENERATION, ORGANICS RECOVERY ECT
Tons:	0.0084
Year:	2007
Generator EPA ID:	CAL000190047
Generator County Code:	19
Generator County:	Los Angeles
TSD EPA ID:	CAD981696420
TSD County Code:	19
TSD County:	Los Angeles
State Waste Code:	223
State Waste Code Desc.:	Unspecified oil-containing waste
Method Code:	H141
Method Description:	STORAGE, BULKING, AND/OR TRANSFER OFF SITE--NO TREATMENT/REOVERY (H010-H129) OR (H131-H135)
Tons:	0.417
Year:	2011
Generator EPA ID:	CAL000190047
Generator County Code:	19
Generator County:	Los Angeles
TSD EPA ID:	CAD044429835
TSD County Code:	19
TSD County:	Los Angeles
State Waste Code:	223
State Waste Code Desc.:	Unspecified oil-containing waste
Method Code:	H141
Method Description:	STORAGE, BULKING, AND/OR TRANSFER OFF SITE--NO TREATMENT/REOVERY (H010-H129) OR (H131-H135)
Tons:	0.25
Year:	2014

Map Key	Number of Records	Direction	Distance (mi/ft)	Elev (ft)	Site	DB
1	7 of 8	-	0.00 / 0.00	125.83	RUBICON B HACIENDA LLC 525 N SEPULVEDA BLVD EL SEGUNDO CA 90245	HAZNET

SIC Code:	7011,7041	**Mailing City:**	EL SEGUNDO
NAICS Code:	72111	**Mailing State:**	CA
EPA ID:	CAC002879407	**Mailing Zip:**	90245
Create Date:	9/26/2016	**Region Code:**	3
Fac Act Ind:	Yes	**Owner Name:**	RUBICON B HACIENDA LLC
Inact Date:		**Owner Addr 1:**	525 N SEPULVEDA BLVD
County Code:	19	**Owner Addr 2:**	
County Name:	Los Angeles	**Owner City:**	EL SEGUNDO
Mail Name:		**Owner State:**	CA
Mailing Addr 1:	525 N SEPULVEDA BLVD	**Owner Zip:**	90245
Mailing Addr 2:		**Owner Phone:**	8058224817
Owner Fax:			

Contact Information

--	--
Contact Name:	SEAN LAVELLE
Street Address 1:	525 N SEPULVEDA BLVD
Street Address 2:	
City:	EL SEGUNDO
State:	CA
Zip:	90245
Phone:	8058224817
--	--

Tanner Information

--	--
Generator EPA ID:	CAC002879407
Generator County Code:	
Generator County:	
TSD EPA ID:	CAD028409019
TSD County Code:	19
TSD County:	Los Angeles
State Waste Code:	331
State Waste Code Desc.:	Off-specification, aged or surplus organics
Method Code:	H01
Method Description:	Transfer station
Tons:	0.3069
Year:	2004
Generator EPA ID:	CAC002879407
Generator County Code:	
Generator County:	
TSD EPA ID:	CAD028409019
TSD County Code:	19
TSD County:	Los Angeles
State Waste Code:	551
State Waste Code Desc.:	Laboratory waste chemicals
Method Code:	H01
Method Description:	Transfer station
Tons:	0.00417
Year:	2004

Map Key	Number of Records	Direction	Distance (mi/ft)	Elev (ft)	Site	DB
1	8 of 8	-	0.00 / 0.00	125.83	RUBICON B HACIENDA LLC 525 N SEPULVEDA BLVD. EL SEGUNDO CA 90245	HAZNET

SIC Code:	7011	**Mailing City:**	EL SEGUNDO
NAICS Code:	721199	**Mailing State:**	CA
EPA ID:	CAC002810894	**Mailing Zip:**	90245
Create Date:	4/15/2015	**Region Code:**	3
Fac Act Ind:	No	**Owner Name:**	RUBICON B HACIENDA LLC
Inact Date:	7/15/2015	**Owner Addr 1:**	525 N SEPULVEDA BLVD.
County Code:	19	**Owner Addr 2:**	

Map Key	Number of Records	Direction	Distance (mi/ft)	Elev (ft)	Site	DB

County Name:	Los Angeles	**Owner City:**	EL SEGUNDO
Mail Name:		**Owner State:**	CA
Mailing Addr 1:	525 N SEPULVEDA BLVD.	**Owner Zip:**	90245
Mailing Addr 2:		**Owner Phone:**	3106150015
Owner Fax:			

Contact Information

--	--
Contact Name:	SEAN LAVELLE
Street Address 1:	525 N SEPULVEDA BLVD.
Street Address 2:	
City:	EL SEGUNDO
State:	CA
Zip:	90245
Phone:	8058224817

Map Key	Number of Records	Direction	Distance (mi/ft)	Elev (ft)	Site	DB
2	1 of 1	NNE	0.00 / 8.03	125.99	**Overton Moore & Associates** **541 N. Sepulveda Bl.** **El Segundo CA 90245**	**ELSEGUNDO UST**

Permit:		**Removal Date:**	3/12/1985
Type:	Remediation Tanks	**Closure Date:**	
Inspected:		**A1998:**	
Petroleum:	2	**Inspection Due:**	
Haz Substance:		**State ID:**	
State:			
Extra Comments:			

Map Key	Number of Records	Direction	Distance (mi/ft)	Elev (ft)	Site	DB
3	1 of 3	SSW	0.01 / 39.00	107.95	**EL SEGUNDO PALMS** **403 INDIANA ST** **EL SEGUNDO CA 90245**	**HAZNET**

SIC Code:		**Mailing City:**	*EL SEGUNDO*
NAICS Code:		**Mailing State:**	*CA*
EPA ID:	CAC002797027	**Mailing Zip:**	*90245*
Create Date:	12/15/2014	**Region Code:**	*3*
Fac Act Ind:	No	**Owner Name:**	*ARA AVAK C/O BAY CITY PROPERTY MGMT*
Inact Date:	3/16/2015	**Owner Addr 1:**	*PO BOX 111*
County Code:	19	**Owner Addr 2:**	
County Name:	Los Angeles	**Owner City:**	*EL SEGUNDO*
Mail Name:		**Owner State:**	*CA*
Mailing Addr 1:	PO BOX 111	**Owner Zip:**	*90245*
Mailing Addr 2:		**Owner Phone:**	*3106492071*
Owner Fax:			

Contact Information

--	--
Contact Name:	JENNIFER KONIG
Street Address 1:	PO BOX 111
Street Address 2:	
City:	EL SEGUNDO
State:	CA
Zip:	90245
Phone:	3109883154

Map Key	Number of Records	Direction	Distance (mi/ft)	Elev (ft)	Site	DB
3	2 of 3	SSW	0.01 / 39.00	107.95	**EL SEGUNDO PALMS INC** **403 INDIANA ST** **EL SEGUNDO CA 90245**	**HAZNET**

SIC Code:		**Mailing City:**	*EL SEGUNDO*
NAICS Code:		**Mailing State:**	*CA*
EPA ID:	CAC002608948	**Mailing Zip:**	*90245*
Create Date:	10/2/2006	**Region Code:**	*3*
Fac Act Ind:	No	**Owner Name:**	*EL SEGUNDO PALMS INC*

Map Key	Number of Records	Direction	Distance (mi/ft)	Elev (ft)	Site	DB

Inact Date:	4/1/2007	**Owner Addr 1:**	*403 INDIANA ST*
County Code:	19	**Owner Addr 2:**	
County Name:	Los Angeles	**Owner City:**	*EL SEGUNDO*
Mail Name:		**Owner State:**	*CA*
Mailing Addr 1:	403 INDIANA ST	**Owner Zip:**	*90245*
Mailing Addr 2:		**Owner Phone:**	*5629211555*
Owner Fax:			

Contact Information

--	--
Contact Name:	JEFF PIASKOWSKI/MGR
Street Address 1:	403 INDIANA ST
Street Address 2:	
City:	EL SEGUNDO
State:	CA
Zip:	90245
Phone:	5629211555
--	--

Tanner Information

--	--
Generator EPA ID:	CAC002608948
Generator County Code:	19
Generator County:	Los Angeles
TSD EPA ID:	CAD097030993
TSD County Code:	19
TSD County:	Los Angeles
State Waste Code:	352
State Waste Code Desc.:	Other organic solids
Method Code:	H141
Method Description:	STORAGE, BULKING, AND/OR TRANSFER OFF SITE--NO TREATMENT/REOVERY (H010-H129) OR (H131-H135)
Tons:	1
Year:	2006

Map Key	Number of Records	Direction	Distance (mi/ft)	Elev (ft)	Site	DB
3	*3 of 3*	*SSW*	*0.01 / 39.00*	*107.95*	***EL SEGUNDO PALMS*** ***403 INDIANA ST*** ***EL SEGUNDO CA 902454403***	***HAZNET***

SIC Code:		**Mailing City:**	*EL SEGUNDO*
NAICS Code:		**Mailing State:**	*CA*
EPA ID:	CAC002727118	**Mailing Zip:**	*90245*
Create Date:	4/18/2013	**Region Code:**	*3*
Fac Act Ind:	No	**Owner Name:**	*ARA AVAK,C/O BAY CITY PROPERTY MGT*
Inact Date:	7/18/2013	**Owner Addr 1:**	*P.O. BOX 111*
County Code:	19	**Owner Addr 2:**	
County Name:	Los Angeles	**Owner City:**	*EL SEGUNDO*
Mail Name:		**Owner State:**	*CA*
Mailing Addr 1:	P.O. BOX 111	**Owner Zip:**	*90245*
Mailing Addr 2:		**Owner Phone:**	*3106492071*
Owner Fax:			

Contact Information

--	--
Contact Name:	JENNIFER KONIG
Street Address 1:	403 INDIANA ST
Street Address 2:	P.O. BOX 111
City:	EL SEGUNDO
State:	CA
Zip:	902454403
Phone:	3109883154

Map Key	Number of Records	Direction	Distance (mi/ft)	Elev (ft)	Site	DB
4	*1 of 17*	*NNE*	*0.01 / 63.32*	*124.92*	***AIRPORT 5 STAR*** ***603 N SEPULVEDA BLVD*** ***EL SEGUNDO CA 90245***	***FINDS/FRS***

Registry ID:	110055858273

Map Key	Number of Records	Direction	Distance (mi/ft)	Elev (ft)	Site	DB

FIPS Code:	19
Program Acronyms:	CA-CERS, CA-ENVIROVIEW
HUC Code:	18070104
Site Type Name:	STATIONARY
EPA Region Code:	09
Conveyor:	FRS-GEOCODE
Source:	
County Name:	LOS ANGELES
SIC Codes:	
SIC Code Descriptions:	
NAICS Codes:	
Federal Facility Code:	
NAICS Code Descriptions:	
Federal Agency Name:	
US/Mexico Border Ind:	
Congressional Dist No:	36
Create Date:	15-SEP-2013 13:38:26
Census Block Code:	060376200012011
Update Date:	13-OCT-2015 13:24:38
Location Description:	
Supplemental Location:	
Tribal Land Code:	
Tribal Land Name:	
Latitude:	33.92371
Longitude:	-118.396419
Coord Collection Method:	ADDRESS MATCHING-HOUSE NUMBER
Accuracy Value:	50
Datum:	NAD83
Reference Point:	ENTRANCE POINT OF A FACILITY OR STATION
Interest Types:	STATE MASTER
Facility Detail Rprt URL:	http://ofmpub.epa.gov/enviro/fii_query_detail.disp_program_facility?p_registry_id=110055858273

Map Key	Number of Records	Direction	Distance (mi/ft)	Elev (ft)	Site	DB
4	2 of 17	NNE	0.01 / 63.32	124.92	UNOCAL #5866 603 SEPULVEDA BLVD N EL SEGUNDO CA 90245	FINDS/FRS

Registry ID:	110065897836
FIPS Code:	
Program Acronyms:	CA-ENVIROVIEW
HUC Code:	18070104
Site Type Name:	STATIONARY
EPA Region Code:	09
Conveyor:	FRS-GEOCODE
Source:	
County Name:	LOS ANGELES
SIC Codes:	
SIC Code Descriptions:	
NAICS Codes:	
Federal Facility Code:	
NAICS Code Descriptions:	
Federal Agency Name:	
US/Mexico Border Ind:	
Congressional Dist No:	36
Create Date:	13-OCT-2015 16:09:50
Census Block Code:	060379800301000
Update Date:	
Location Description:	
Supplemental Location:	
Tribal Land Code:	
Tribal Land Name:	
Latitude:	33.90623
Longitude:	-118.396115
Coord Collection Method:	ADDRESS MATCHING-HOUSE NUMBER
Accuracy Value:	50
Datum:	NAD83
Reference Point:	ENTRANCE POINT OF A FACILITY OR STATION

Map Key	Number of Records	Direction	Distance (mi/ft)	Elev (ft)	Site	DB
Interest Types:		STATE MASTER				
Facility Detail Rprt URL:		http://ofmpub.epa.gov/enviro/fii_query_detail.disp_program_facility?p_registry_id=110065897836				

4	3 of 17	NNE	0.01 / 63.32	124.92	UNION OIL SERVICE STATION LEAS 603 N. SEPULVEDA BLVD. EL SEGUNDO CA 90245	HHSS

County:	Los Angeles
Pdf File Url:	http://geotracker.waterboards.ca.gov/ustpdfs/pdf/00028183.pdf

4	4 of 17	NNE	0.01 / 63.32	124.92	SERVICE STATION 5866 603 NO SEPULVEDA BLVD EL SEGUNDO CA 90245	HHSS

County:	Los Angeles
Pdf File Url:	http://geotracker.waterboards.ca.gov/ustpdfs/pdf/00028fef.pdf

4	5 of 17	NNE	0.01 / 63.32	124.92	603 N SEPULVEDA BLVD EL SEGUNDO CA 902450000	HIST MANIFEST

Gen EPA ID:	CAD981646821
Create Date:	07/03/1987 0:00
Inact Date:	6/30/1997 8:14:00
Facility Mail Street:	PO BOX 25376
Facility Mail City:	SANTA ANA
Facility Mail State:	CA
Facility Mail Zip:	927995376
Contact Phone(s):	7144286802
File Year(s):	1990
Contact Name(s):	CHRISTOPHER Z HILL
Tanner Information	
--	--
Generator EPA ID:	CAD981646821
Generator County Code:	19
Generator County:	Los Angeles
TSD EPA ID:	CAD980883177
TSD County Code:	15
TSD County:	Kern
State Waste Code:	241
State Waste Code Desc.:	Tank bottom waste
Method Code:	R01
Method Description:	Recycler
Tons:	1.25
Year:	1990
--	--
Generator EPA ID:	CAD981646821
Generator County Code:	19
Generator County:	Los Angeles
TSD EPA ID:	CAD980883177
TSD County Code:	15
TSD County:	Kern
State Waste Code:	
State Waste Code Desc.:	
Method Code:	
Method Description:	
Tons:	0
Year:	1990
--	--

Map Key	Number of Records	Direction	Distance (mi/ft)	Elev (ft)	Site	DB
4	6 of 17	NNE	0.01 / 63.32	124.92	603 N SEPULVEDA BLVD EL SEGUNDO CA 902453423	LA HMS

Site No: 008435
Area: 2N

--Details--
File No: 009969
File Name: UNOCAL CORP SS 5866
Permit No: 00001407T
Permit Code: T
Permit Category Desc: Underground Storage Tank
Permit Status Code: CLOS
Permit Status Desc: Permit Closed
Permit Type: 0
Permit Type Desc: Underground Storage Tank Operating Permit
Status Code: CLOS
Status Desc: Permit Closed

File No: 024781
File Name: TOSCO/UNOCAL #31004
Permit No: 000190348
Permit Code: T
Permit Category Desc: Underground Storage Tank
Permit Status Code: CLOS
Permit Status Desc: Permit Closed
Permit Type: 0
Permit Type Desc: Underground Storage Tank Operating Permit
Status Code: CLOS
Status Desc: Permit Closed

File No: I09969
File Name: AIRPORT UNION 76
Permit No: 00010183L
Permit Code: I
Permit Category Desc: Industrial Waste Permit
Permit Status Code: CLOS
Permit Status Desc: Permit Closed
Permit Type: 01
Permit Type Desc: Operating Industrial Waste Permit - Local Sewer
Status Code: CLOS
Status Desc: Permit Closed

Map Key	Number of Records	Direction	Distance (mi/ft)	Elev (ft)	Site	DB
4	7 of 17	NNE	0.01 / 63.32	124.92	AIRPORT 5 STAR INC 603 N SEPULVEDA EL SEGUNDO CA 90245	HAZNET

SIC Code: 5541
NAICS Code: 44719
EPA ID: CAL000250775
Create Date: 4/24/2002 2:31:05 PM
Fac Act Ind: No
Inact Date: 6/30/2008
County Code: 19
County Name: Los Angeles
Mail Name:
Mailing Addr 1: 603 N SEPULVEDA
Mailing Addr 2:
Owner Fax: 0000000000

Mailing City: EL SEGUNDO
Mailing State: CA
Mailing Zip: 902450000
Region Code: 3
Owner Name: AIRPORT FIVE STAR INC
Owner Addr 1: 603 NORTH SEPULVEDA BLV
Owner Addr 2:
Owner City: EL SEGUNDO
Owner State: CA
Owner Zip: 902450000
Owner Phone: 3106151015

Contact Information
-- --
Contact Name: SHAUN SANIEOFF PRESIDENT
Street Address 1: 603 N SEPULVEDA BLV
Street Address 2:

Map Key	Number of Records	Direction	Distance (mi/ft)	Elev (ft)	Site	DB

City:	EL SEGUNDO
State:	CA
Zip:	902450000
Phone:	3106151015
--	--
Tanner Information	
--	--
Generator EPA ID:	CAL000250775
Generator County Code:	19
Generator County:	Los Angeles
TSD EPA ID:	CAD028409019
TSD County Code:	19
TSD County:	Los Angeles
State Waste Code:	241
State Waste Code Desc.:	Tank bottom waste
Method Code:	H135
Method Description:	DISCHARGE TO SEWER/POTW OR NPDES(WITH PRIOR STORAGE--WITH OR WITHOUT TREATMENT)
Tons:	0.5838
Year:	2011

4	8 of 17	NNE	0.01 / 63.32	124.92	**AIRPORT UNION** **603 N SEPULVEDA BLVD** **EL SEGUNDO CA 902450000**	HAZNET

SIC Code:		**Mailing City:**	*EL SEGUNDO*
NAICS Code:		**Mailing State:**	*CA*
EPA ID:	CAL000068189	**Mailing Zip:**	*902450000*
Create Date:	7/7/1992	**Region Code:**	*3*
Fac Act Ind:	No	**Owner Name:**	*UNOCAL OIL CO*
Inact Date:	6/30/1999	**Owner Addr 1:**	*3003 N CENTRAL AVE*
County Code:	19	**Owner Addr 2:**	
County Name:	Los Angeles	**Owner City:**	*PHOENIX*
Mail Name:		**Owner State:**	*AZ*
Mailing Addr 1:	603 N SEPULVEDA BLVD	**Owner Zip:**	*850120000*
Mailing Addr 2:		**Owner Phone:**	*0000000000*
Owner Fax:			

Contact Information	
--	--
Contact Name:	MIKE OR JAY
Street Address 1:	INACT PER 99VQ FINAL NOTICE - NK
Street Address 2:	
City:	EL SEGUNDO
State:	CA
Zip:	--
Phone:	3106151015
--	--
Tanner Information	
--	--
Generator EPA ID:	CAL000068189
Generator County Code:	19
Generator County:	Los Angeles
TSD EPA ID:	CAD089446710
TSD County Code:	19
TSD County:	Los Angeles
State Waste Code:	223
State Waste Code Desc.:	Unspecified oil-containing waste
Method Code:	H01
Method Description:	Transfer station
Tons:	1.8765
Year:	1996
Generator EPA ID:	CAL000068189
Generator County Code:	19
Generator County:	Los Angeles
TSD EPA ID:	CAD050099696
TSD County Code:	19
TSD County:	Los Angeles

Map Key	Number of Records	Direction	Distance (mi/ft)	Elev (ft)	Site	DB

State Waste Code:	134
State Waste Code Desc.:	Aqueous solution with total organic residues less than 10 percent
Method Code:	R01
Method Description:	Recycler
Tons:	0.231
Year:	1997

Map Key	Number of Records	Direction	Distance (mi/ft)	Elev (ft)	Site	DB
4	9 of 17	NNE	0.01 / 63.32	124.92	JAY TAAT & BANOO TAAT DBA AIRPORT 76 INC 603 N SEPULVEDA BLVD EL SEGUNDO CA 902453423	HAZNET

SIC Code:	7539	**Mailing City:**	EL SEGUNDO
NAICS Code:	811118	**Mailing State:**	CA
EPA ID:	CAL000220932	**Mailing Zip:**	902453423
Create Date:	3/13/2000	**Region Code:**	3
Fac Act Ind:	No	**Owner Name:**	JAY TAAT & BANOO TAAT
Inact Date:	6/30/2001	**Owner Addr 1:**	603 N SEPULVEDA BLVD
County Code:	19	**Owner Addr 2:**	
County Name:	Los Angeles	**Owner City:**	EL SEGUNDO
Mail Name:		**Owner State:**	CA
Mailing Addr 1:	603 N SEPULVEDA BLVD	**Owner Zip:**	902450000
Mailing Addr 2:		**Owner Phone:**	3106151015
Owner Fax:			

Contact Information

--	--
Contact Name:	HOWARD RAHGOSHAY-MGR
Street Address 1:	INACT VQ01,MB
Street Address 2:	
City:	EL SEGUNDO
State:	CA
Zip:	902450000
Phone:	3106151015
--	--

Tanner Information

--	--
Generator EPA ID:	CAL000220932
Generator County Code:	19
Generator County:	Los Angeles
TSD EPA ID:	CAD099452708
TSD County Code:	19
TSD County:	Los Angeles
State Waste Code:	221
State Waste Code Desc.:	Waste oil and mixed oil
Method Code:	R01
Method Description:	Recycler
Tons:	0
Year:	2001
Generator EPA ID:	CAL000220932
Generator County Code:	19
Generator County:	Los Angeles
TSD EPA ID:	CAT080013352
TSD County Code:	19
TSD County:	Los Angeles
State Waste Code:	221
State Waste Code Desc.:	Waste oil and mixed oil
Method Code:	R01
Method Description:	Recycler
Tons:	0.76
Year:	2005

Map Key	Number of Records	Direction	Distance (mi/ft)	Elev (ft)	Site	DB
4	10 of 17	NNE	0.01 / 63.32	124.92	UNOCAL SERVICE STATION #5866 603 N SEPULVEDA BLVD EL SEGUNDO CA 902450000	HAZNET

SIC Code:	5541	**Mailing City:**	*SANTA ANA*
NAICS Code:	44719	**Mailing State:**	*CA*
EPA ID:	CAD981646821	**Mailing Zip:**	*927995376*
Create Date:	7/3/1987	**Region Code:**	*3*
Fac Act Ind:	No	**Owner Name:**	*UNION OIL COMPANY OF CALIFORNI*
Inact Date:	6/30/1997	**Owner Addr 1:**	*DBA UNOCAL*
County Code:	19	**Owner Addr 2:**	
County Name:	Los Angeles	**Owner City:**	*EL SEGUNDO*
Mail Name:	HAZMAT COMPL COORD, RM 9001	**Owner State:**	*CA*
Mailing Addr 1:	PO BOX 25376	**Owner Zip:**	*902450000*
Mailing Addr 2:		**Owner Phone:**	*7144286560*
Owner Fax:			

Contact Information

--	--
Contact Name:	CHRISTOPHER Z HILL
Street Address 1:	PO BOX 25376 CANX VQ97 CC
Street Address 2:	
City:	SANTA ANA
State:	CA
Zip:	927995376
Phone:	7144286802
--	--

Tanner Information

--	--
Generator EPA ID:	CAD981646821
Generator County Code:	19
Generator County:	Los Angeles
TSD EPA ID:	CAD028409019
TSD County Code:	19
TSD County:	Los Angeles
State Waste Code:	134
State Waste Code Desc.:	Aqueous solution with total organic residues less than 10 percent
Method Code:	R01
Method Description:	Recycler
Tons:	0.231
Year:	1993
Generator EPA ID:	CAD981646821
Generator County Code:	19
Generator County:	Los Angeles
TSD EPA ID:	CAD981458466
TSD County Code:	19
TSD County:	Los Angeles
State Waste Code:	134
State Waste Code Desc.:	Aqueous solution with total organic residues less than 10 percent
Method Code:	R01
Method Description:	Recycler
Tons:	0.21
Year:	1993
Generator EPA ID:	CAD981646821
Generator County Code:	19
Generator County:	Los Angeles
TSD EPA ID:	CAD009452657
TSD County Code:	41
TSD County:	San Mateo
State Waste Code:	134
State Waste Code Desc.:	Aqueous solution with total organic residues less than 10 percent
Method Code:	R01
Method Description:	Recycler
Tons:	0.1428
Year:	1995
Generator EPA ID:	CAD981646821
Generator County Code:	19
Generator County:	Los Angeles
TSD EPA ID:	CAD982484933
TSD County Code:	36
TSD County:	San Bernardino

Map Key	Number of Records	Direction	Distance (mi/ft)	Elev (ft)	Site	DB

State Waste Code:	223
State Waste Code Desc.:	Unspecified oil-containing waste
Method Code:	R01
Method Description:	Recycler
Tons:	0.25
Year:	1995
Generator EPA ID:	CAD981646821
Generator County Code:	19
Generator County:	Los Angeles
TSD EPA ID:	CAD028409019
TSD County Code:	19
TSD County:	Los Angeles
State Waste Code:	134
State Waste Code Desc.:	Aqueous solution with total organic residues less than 10 percent
Method Code:	T01
Method Description:	Treatment, tank
Tons:	0.294
Year:	1996
Generator EPA ID:	CAD981646821
Generator County Code:	19
Generator County:	Los Angeles
TSD EPA ID:	CAT080013352
TSD County Code:	19
TSD County:	Los Angeles
State Waste Code:	134
State Waste Code Desc.:	Aqueous solution with total organic residues less than 10 percent
Method Code:	R01
Method Description:	Recycler
Tons:	0.0126
Year:	2000
Generator EPA ID:	CAD981646821
Generator County Code:	19
Generator County:	Los Angeles
TSD EPA ID:	CAD028409019
TSD County Code:	19
TSD County:	Los Angeles
State Waste Code:	134
State Waste Code Desc.:	Aqueous solution with total organic residues less than 10 percent
Method Code:	T01
Method Description:	Treatment, tank
Tons:	0.147
Year:	2003

4	11 of 17	NNE	0.01 / 63.32	124.92	**TOSCO CORPORATION STATION #31004** **603 N SEPULVEDA BLVD** **EL SEGUNDO CA 902450000**	HAZNET

SIC Code:		**Mailing City:**	*PHOENIX*
NAICS Code:		**Mailing State:**	*AZ*
EPA ID:	CAL000139100	**Mailing Zip:**	*850722085*
Create Date:	4/24/1997	**Region Code:**	*3*
Fac Act Ind:	No	**Owner Name:**	*TOSCO MARKETING*
Inact Date:	6/30/2002	**Owner Addr 1:**	*PO BOX 52085*
County Code:	19	**Owner Addr 2:**	
County Name:	Los Angeles	**Owner City:**	*PHOENIX*
Mail Name:		**Owner State:**	*AZ*
Mailing Addr 1:	PO BOX 52085	**Owner Zip:**	*850722085*
Mailing Addr 2:		**Owner Phone:**	*6027284180*
Owner Fax:			

Contact Information	
--	--
Contact Name:	HAZMAT SPECIALIST
Street Address 1:	PO BOX 52085
Street Address 2:	
City:	PHOENIX

Map Key	Number of Records	Direction	Distance (mi/ft)	Elev (ft)	Site	DB

State:	AZ
Zip:	850722085
Phone:	6027284180
--	--
Tanner Information	
--	--
Generator EPA ID:	CAL000139100
Generator County Code:	19
Generator County:	Los Angeles
TSD EPA ID:	CAT080013352
TSD County Code:	19
TSD County:	Los Angeles
State Waste Code:	221
State Waste Code Desc.:	Waste oil and mixed oil
Method Code:	R01
Method Description:	Recycler
Tons:	1.52
Year:	1999
Generator EPA ID:	CAL000139100
Generator County Code:	19
Generator County:	Los Angeles
TSD EPA ID:	CAD028409019
TSD County Code:	19
TSD County:	Los Angeles
State Waste Code:	135
State Waste Code Desc.:	Unspecified aqueous solution
Method Code:	H01
Method Description:	Transfer station
Tons:	0.819
Year:	2000
Generator EPA ID:	CAL000139100
Generator County Code:	19
Generator County:	Los Angeles
TSD EPA ID:	CAD028409019
TSD County Code:	19
TSD County:	Los Angeles
State Waste Code:	352
State Waste Code Desc.:	Other organic solids
Method Code:	H01
Method Description:	Transfer station
Tons:	0.1
Year:	2000
Generator EPA ID:	CAL000139100
Generator County Code:	19
Generator County:	Los Angeles
TSD EPA ID:	CAD028409019
TSD County Code:	19
TSD County:	Los Angeles
State Waste Code:	134
State Waste Code Desc.:	Aqueous solution with total organic residues less than 10 percent
Method Code:	H01
Method Description:	Transfer station
Tons:	0.231
Year:	2000
Generator EPA ID:	CAL000139100
Generator County Code:	19
Generator County:	Los Angeles
TSD EPA ID:	CAD028409019
TSD County Code:	19
TSD County:	Los Angeles
State Waste Code:	331
State Waste Code Desc.:	Off-specification, aged or surplus organics
Method Code:	H01
Method Description:	Transfer station
Tons:	0.0099
Year:	2000
Generator EPA ID:	CAL000139100
Generator County Code:	19

Generator County: Los Angeles
TSD EPA ID: CAD028409019
TSD County Code: 19
TSD County: Los Angeles
State Waste Code: 211
State Waste Code Desc.: Halogenated solvents (chloroforms, methyl chloride, perchloroethylene, etc)
Method Code: H01
Method Description: Transfer station
Tons: 0.0041
Year: 2000
Generator EPA ID: CAL000139100
Generator County Code: 19
Generator County: Los Angeles
TSD EPA ID: CAD028409019
TSD County Code: 19
TSD County: Los Angeles
State Waste Code: 214
State Waste Code Desc.: Unspecified solvent mixture
Method Code: H01
Method Description: Transfer station
Tons: 0.0036
Year: 2000
Generator EPA ID: CAL000139100
Generator County Code: 19
Generator County: Los Angeles
TSD EPA ID: CAD028409019
TSD County Code: 19
TSD County: Los Angeles
State Waste Code: 512
State Waste Code Desc.: Other empty containers 30 gallons or more
Method Code: H01
Method Description: Transfer station
Tons: 0.1
Year: 2000
Generator EPA ID: CAL000139100
Generator County Code: 19
Generator County: Los Angeles
TSD EPA ID: CAD028409019
TSD County Code: 19
TSD County: Los Angeles
State Waste Code: 223
State Waste Code Desc.: Unspecified oil-containing waste
Method Code: T01
Method Description: Treatment, tank
Tons: 0.1668
Year: 2000
Generator EPA ID: CAL000139100
Generator County Code: 19
Generator County: Los Angeles
TSD EPA ID: CAD028409019
TSD County Code: 19
TSD County: Los Angeles
State Waste Code: 291
State Waste Code Desc.: Latex waste
Method Code: H01
Method Description: Transfer station
Tons: 0.0015
Year: 2000
Generator EPA ID: CAL000139100
Generator County Code: 19
Generator County: Los Angeles
TSD EPA ID: CAD028409019
TSD County Code: 19
TSD County: Los Angeles
State Waste Code: 135
State Waste Code Desc.: Unspecified aqueous solution
Method Code: H01
Method Description: Transfer station

Map Key	Number of Records	Direction	Distance (mi/ft)	Elev (ft)	Site	DB

Tons:	0.231
Year:	2001
Generator EPA ID:	CAL000139100
Generator County Code:	19
Generator County:	Los Angeles
TSD EPA ID:	CAD028409019
TSD County Code:	19
TSD County:	Los Angeles
State Waste Code:	135
State Waste Code Desc.:	Unspecified aqueous solution
Method Code:	T01
Method Description:	Treatment, tank
Tons:	0.231
Year:	2002
Generator EPA ID:	CAL000139100
Generator County Code:	19
Generator County:	Los Angeles
TSD EPA ID:	CAT080013352
TSD County Code:	19
TSD County:	Los Angeles
State Waste Code:	343
State Waste Code Desc.:	Unspecified organic liquid mixture
Method Code:	R01
Method Description:	Recycler
Tons:	4.08
Year:	2002

4	12 of 17	NNE	0.01 / 63.32	124.92	**LAX AUTO SERVICE** **603 N SEPULVEDA BLVD** **EL SEGUNDO CA 902453423**	HAZNET

SIC Code:	7538	**Mailing City:**	*EL SEGUNDO*
NAICS Code:	811111	**Mailing State:**	*CA*
EPA ID:	CAL000319128	**Mailing Zip:**	*902453423*
Create Date:	4/30/2007 2:51:59 PM	**Region Code:**	*3*
Fac Act Ind:	No	**Owner Name:**	*RAZMIK SINANYAN*
Inact Date:	6/30/2008	**Owner Addr 1:**	*1205 VIRGINIA AVE APT 2*
County Code:	19	**Owner Addr 2:**	
County Name:	Los Angeles	**Owner City:**	*GLENDALE*
Mail Name:		**Owner State:**	*CA*
Mailing Addr 1:	603 N SEPULVEDA BLVD	**Owner Zip:**	*912022166*
Mailing Addr 2:		**Owner Phone:**	*8182430204*
Owner Fax:			

Contact Information

--	--
Contact Name:	RAZMIK SINANYAN
Street Address 1:	603 N SEPULVEDA BLVD
Street Address 2:	
City:	EL SEGUNDO
State:	CA
Zip:	902453423
Phone:	3105249249

4	13 of 17	NNE	0.01 / 63.32	124.92	**1X AIRPORT UNOCAL** **603 NORTH SEPULVEDA_BLVD** **EL SEGUNDO CA 902450000**	HAZNET

SIC Code:		**Mailing City:**	*EL SEGUNDO*
NAICS Code:		**Mailing State:**	*CA*
EPA ID:	CAC000296489	**Mailing Zip:**	*902450000*
Create Date:	7/2/1990	**Region Code:**	*3*
Fac Act Ind:	No	**Owner Name:**	*JIM MAJDI*
Inact Date:	10/25/2000	**Owner Addr 1:**	*--*
County Code:	19	**Owner Addr 2:**	
County Name:	Los Angeles	**Owner City:**	*--*

Map Key	Number of Records	Direction	Distance (mi/ft)	Elev (ft)	Site	DB

Mail Name:		**Owner State:**	99		
Mailing Addr 1:	603 NORTH SEPULVEDA BLVD	**Owner Zip:**	--		
Mailing Addr 2:		**Owner Phone:**	0000000000		
Owner Fax:					

Contact Information

--	--
Contact Name:	JACK SUTALO/ MGR
Street Address 1:	--
Street Address 2:	
City:	--
State:	99
Zip:	--
Phone:	2136151015

Map Key	Number of Records	Direction	Distance (mi/ft)	Elev (ft)	Site	DB
4	14 of 17	NNE	0.01 / 63.32	124.92	CONOCO PHILLIPS #255866 603 N SEPULVEDA BLVD EL SEGUNDO CA 90245	HAZNET

SIC Code:	5541	**Mailing City:**	HOUSTON
NAICS Code:	44711	**Mailing State:**	TX
EPA ID:	CAL000283206	**Mailing Zip:**	77079
Create Date:	6/17/2004 11:36:55 AM	**Region Code:**	3
Fac Act Ind:	No	**Owner Name:**	CONOCO PHILLIPS
Inact Date:	6/30/2005	**Owner Addr 1:**	600 N DAIRY ASHFORD-MO 1001
County Code:	19	**Owner Addr 2:**	
County Name:	Los Angeles	**Owner City:**	HOUSTON
Mail Name:		**Owner State:**	TX
Mailing Addr 1:	600 N DAIRY ASHFORD-PO 3014A	**Owner Zip:**	77079
Mailing Addr 2:		**Owner Phone:**	2812933723
Owner Fax:			

Contact Information

--	--
Contact Name:	DANELLE EICHHORST
Street Address 1:	600 N DAIRY ASHFORD-MO 1002
Street Address 2:	
City:	HOUSTON
State:	TX
Zip:	77079
Phone:	2812933723

Map Key	Number of Records	Direction	Distance (mi/ft)	Elev (ft)	Site	DB
4	15 of 17	NNE	0.01 / 63.32	124.92	Airport Five Star 603 N. Sepulveda Blvd. El Segundo CA 90245	ELSEGUNDO UST

Permit:		**Removal Date:**	
Type:	Closed Tanks	**Closure Date:**	Unknown
Inspected:		**A1998:**	
Petroleum:		**Inspection Due:**	
Haz Substance:	1	**State ID:**	009969
State:			
Extra Comments:			

Map Key	Number of Records	Direction	Distance (mi/ft)	Elev (ft)	Site	DB
4	16 of 17	NNE	0.01 / 63.32	124.92	Tosco/Unocal # 5866 603 N. Sepulveda Blvd. El Segundo CA 90245	ELSEGUNDO UST

Permit:		**Removal Date:**	
Type:	Closed Tanks	**Closure Date:**	7/12/1996
Inspected:		**A1998:**	
Petroleum:	3	**Inspection Due:**	
Haz Substance:		**State ID:**	
State:			

Map Key	Number of Records	Direction	Distance (mi/ft)	Elev (ft)	Site	DB
Extra Comments:						

4	17 of 17	NNE	0.01 / 63.32	124.92	Airport Five Star 603 N. Sepulveda Blvd. CA	ELSEGUNDO UST

Permit: 30-0140
Type: Open Tanks
Inspected:
Petroleum: 2
Haz Substance:
State:
Extra Comments:

Removal Date:
Closure Date:
A1998: 15651
Inspection Due:
State ID: 009969

5	1 of 1	NNE	0.01 / 75.68	125.34	UNOCAL #5866 603 SEPULVEDA BLVD N EL SEGUNDO CA 90245	LUST

Global ID: T0603703539
Case Type: LUST Cleanup Site
Status: Completed - Case Closed
Status Date: 1996-07-12 00:00:00
RB Case No: I-09969
LOC Case No:
Lead Agency: LOS ANGELES RWQCB (REGION 4)
Case Worker: YR
Local Agency: EL SEGUNDO, CITY OF
Potential Cntm of Concrn: Gasoline
Potential Media Affected: Soil
How Discovered Description:
Stop Description:
Site History:

CUF Case: YES
Begin Date: 1990-11-27 00:00:00
How Discovered: Tank Closure
Stop Method:
County: Los Angeles
Latitude: 33.923772
Longitude: -118.3963763
File Location:

Status History
--
Status: Open - Case Begin Date
Status Date: 1990-11-27 00:00:00
--
Status: Open - Site Assessment
Status Date: 1990-12-04 00:00:00
--
Status: Completed - Case Closed
Status Date: 1996-07-12 00:00:00
--
Activities
--
Action Type: Other
Date: 1990-11-27 00:00:00
Action: Leak Stopped
--
Action Type: Other
Date: 1990-11-27 00:00:00
Action: Leak Discovery
--
Action Type: Other
Date: 1990-12-04 00:00:00
Action: Leak Reported
--
Contact Information
--
Contact Type: Regional Board Caseworker
Contact Name: YUE RONG
Organization Name: LOS ANGELES RWQCB (REGION 4)

Map Key	Number of Records	Direction	Distance (mi/ft)	Elev (ft)	Site	DB

Address:	320 W. 4TH ST., SUITE 200
City:	Los Angeles
Email:	yrong@waterboards.ca.gov
Phone Number:	
--	--
Contact Type:	Local Agency Caseworker
Contact Name:	STEVE TSUMURA
Organization Name:	EL SEGUNDO, CITY OF
Address:	314 MAIN STREET
City:	EL SEGUNDO
Email:	stsumura@elsegundo.org
Phone Number:	
--	--

Map Key	Number of Records	Direction	Distance (mi/ft)	Elev (ft)	Site	DB
6	1 of 1	SSE	0.02 / 81.91	118.96	RUBIO'S 400 N SEPULVEDA BLVD STE C EL SEGUNDO CA 90245	FINDS/FRS

Registry ID:	110065194701
FIPS Code:	
Program Acronyms:	CA-ENVIROVIEW
HUC Code:	18070104
Site Type Name:	STATIONARY
EPA Region Code:	09
Conveyor:	FRS-GEOCODE
Source:	
County Name:	LOS ANGELES
SIC Codes:	
SIC Code Descriptions:	
NAICS Codes:	
Federal Facility Code:	
NAICS Code Descriptions:	
Federal Agency Name:	
US/Mexico Border Ind:	
Congressional Dist No:	36
Create Date:	10-OCT-2015 09:52:32
Census Block Code:	060379800131012
Update Date:	
Location Description:	
Supplemental Location:	
Tribal Land Code:	
Tribal Land Name:	
Latitude:	33.92086
Longitude:	-118.39618
Coord Collection Method:	ADDRESS MATCHING-HOUSE NUMBER
Accuracy Value:	50
Datum:	NAD83
Reference Point:	ENTRANCE POINT OF A FACILITY OR STATION
Interest Types:	STATE MASTER
Facility Detail Rprt URL:	http://ofmpub.epa.gov/enviro/fii_query_detail.disp_program_facility?p_registry_id=110065194701

Map Key	Number of Records	Direction	Distance (mi/ft)	Elev (ft)	Site	DB
7	1 of 2	ENE	0.02 / 84.34	120.84	RALPHS GROCERY #645 500 N. SEPULVEDA BLVD. EL SEGUNDO CA 90245	FINDS/FRS

Registry ID:	110055904099
FIPS Code:	19
Program Acronyms:	CA-CERS, CA-ENVIROVIEW
HUC Code:	18070104
Site Type Name:	STATIONARY
EPA Region Code:	09
Conveyor:	FRS-GEOCODE
Source:	
County Name:	LOS ANGELES
SIC Codes:	5411

Map Key	Number of Records	Direction	Distance (mi/ft)	Elev (ft)	Site	DB

SIC Code Descriptions:	GROCERY STORES
NAICS Codes:	447110
Federal Facility Code:	
NAICS Code Descriptions:	GASOLINE STATIONS WITH CONVENIENCE STORES.
Federal Agency Name:	
US/Mexico Border Ind:	
Congressional Dist No:	36
Create Date:	15-SEP-2013 14:19:32
Census Block Code:	060379800131012
Update Date:	10-OCT-2015 08:34:17
Location Description:	
Supplemental Location:	
Tribal Land Code:	
Tribal Land Name:	
Latitude:	33.9224
Longitude:	-118.39556
Coord Collection Method:	ADDRESS MATCHING-HOUSE NUMBER
Accuracy Value:	30
Datum:	NAD83
Reference Point:	CENTER OF A FACILITY OR STATION
Interest Types:	STATE MASTER
Facility Detail Rprt URL:	http://ofmpub.epa.gov/enviro/fii_query_detail.disp_program_facility?p_registry_id=110055904099

7	2 of 2	ENE	0.02 / 84.34	120.84	**RALPHS GROCERY #645** **500 N SEPULVEDA BLVD** **EL SEGUNDO CA 902454447**	HAZNET

SIC Code:	5399,5411	**Mailing City:**	*LOS ANGELES*
NAICS Code:	45291	**Mailing State:**	*CA*
EPA ID:	CAL000320877	**Mailing Zip:**	*900540000*
Create Date:	6/18/2007	**Region Code:**	*3*
Fac Act Ind:	Yes	**Owner Name:**	*RALPHS GROCERY CO*
Inact Date:		**Owner Addr 1:**	*PO BOX 54143*
County Code:	19	**Owner Addr 2:**	
County Name:	Los Angeles	**Owner City:**	*LOS ANGELES*
Mail Name:		**Owner State:**	*CA*
Mailing Addr 1:	P.O. BOX 54143	**Owner Zip:**	*900540000*
Mailing Addr 2:		**Owner Phone:**	*3108844016*
Owner Fax:			

Contact Information

--	--
Contact Name:	SHERRIE WALTERS
Street Address 1:	1100 W. ARTESIA BLVD.
Street Address 2:	
City:	COMPTON
State:	CA
Zip:	90220
Phone:	3108844016
--	--

Tanner Information

--	--
Generator EPA ID:	CAL000320877
Generator County Code:	19
Generator County:	Los Angeles
TSD EPA ID:	CAD008364432
TSD County Code:	19
TSD County:	Los Angeles
State Waste Code:	352
State Waste Code Desc.:	Other organic solids
Method Code:	H141
Method Description:	STORAGE, BULKING, AND/OR TRANSFER OFF SITE--NO TREATMENT/REOVERY (H010-H129) OR (H131-H135)
Tons:	0.0025
Year:	2010
Generator EPA ID:	CAL000320877

Generator County Code: 19
Generator County: Los Angeles
TSD EPA ID: CAD008364432
TSD County Code: 19
TSD County: Los Angeles
State Waste Code: 214
State Waste Code Desc.: Unspecified solvent mixture
Method Code: H141
Method Description: STORAGE, BULKING, AND/OR TRANSFER OFF SITE--NO TREATMENT/REOVERY (H010-H129) OR (H131-H135)
Tons: 0.024
Year: 2010
Generator EPA ID: CAL000320877
Generator County Code: 19
Generator County: Los Angeles
TSD EPA ID: CAD008364432
TSD County Code: 19
TSD County: Los Angeles
State Waste Code: 141
State Waste Code Desc.: Off-specification, aged or surplus inorganics
Method Code: H141
Method Description: STORAGE, BULKING, AND/OR TRANSFER OFF SITE--NO TREATMENT/REOVERY (H010-H129) OR (H131-H135)
Tons: 0.003
Year: 2010
Generator EPA ID: CAL000320877
Generator County Code: 19
Generator County: Los Angeles
TSD EPA ID: CAD008364432
TSD County Code: 19
TSD County: Los Angeles
State Waste Code:
State Waste Code Desc.:
Method Code: H141
Method Description: STORAGE, BULKING, AND/OR TRANSFER OFF SITE--NO TREATMENT/REOVERY (H010-H129) OR (H131-H135)
Tons:
Year: 2011
Generator EPA ID: CAL000320877
Generator County Code: 19
Generator County: Los Angeles
TSD EPA ID: CAD008364432
TSD County Code: 19
TSD County: Los Angeles
State Waste Code: 331
State Waste Code Desc.: Off-specification, aged or surplus organics
Method Code: H061
Method Description: FUEL BLENDING PRIOR TO ENERGY RECOVERY AT ANOTHER SITE
Tons: 0.003
Year: 2011
Generator EPA ID: CAL000320877
Generator County Code: 19
Generator County: Los Angeles
TSD EPA ID: CAD008364432
TSD County Code: 19
TSD County: Los Angeles
State Waste Code: 214
State Waste Code Desc.: Unspecified solvent mixture
Method Code: H141
Method Description: STORAGE, BULKING, AND/OR TRANSFER OFF SITE--NO TREATMENT/REOVERY (H010-H129) OR (H131-H135)
Tons: 0.023
Year: 2011
Generator EPA ID: CAL000320877
Generator County Code: 19
Generator County: Los Angeles
TSD EPA ID: CAD008364432
TSD County Code: 19

TSD County:	Los Angeles
State Waste Code:	141
State Waste Code Desc.:	Off-specification, aged or surplus inorganics
Method Code:	H141
Method Description:	STORAGE, BULKING, AND/OR TRANSFER OFF SITE--NO TREATMENT/REOVERY (H010-H129) OR (H131-H135)
Tons:	0.004
Year:	2011
Generator EPA ID:	CAL000320877
Generator County Code:	19
Generator County:	Los Angeles
TSD EPA ID:	CAD008364432
TSD County Code:	19
TSD County:	Los Angeles
State Waste Code:	
State Waste Code Desc.:	
Method Code:	H141
Method Description:	STORAGE, BULKING, AND/OR TRANSFER OFF SITE--NO TREATMENT/REOVERY (H010-H129) OR (H131-H135)
Tons:	0.001
Year:	2012
Generator EPA ID:	CAL000320877
Generator County Code:	19
Generator County:	Los Angeles
TSD EPA ID:	CAD008364432
TSD County Code:	19
TSD County:	Los Angeles
State Waste Code:	214
State Waste Code Desc.:	Unspecified solvent mixture
Method Code:	H141
Method Description:	STORAGE, BULKING, AND/OR TRANSFER OFF SITE--NO TREATMENT/REOVERY (H010-H129) OR (H131-H135)
Tons:	0.016
Year:	2012
Generator EPA ID:	CAL000320877
Generator County Code:	19
Generator County:	Los Angeles
TSD EPA ID:	CAD008364432
TSD County Code:	19
TSD County:	Los Angeles
State Waste Code:	311
State Waste Code Desc.:	Pharmaceutical waste
Method Code:	H141
Method Description:	STORAGE, BULKING, AND/OR TRANSFER OFF SITE--NO TREATMENT/REOVERY (H010-H129) OR (H131-H135)
Tons:	0.002
Year:	2012
Generator EPA ID:	CAL000320877
Generator County Code:	19
Generator County:	Los Angeles
TSD EPA ID:	CAD008364432
TSD County Code:	19
TSD County:	Los Angeles
State Waste Code:	311
State Waste Code Desc.:	Pharmaceutical waste
Method Code:	H141
Method Description:	STORAGE, BULKING, AND/OR TRANSFER OFF SITE--NO TREATMENT/REOVERY (H010-H129) OR (H131-H135)
Tons:	0.001
Year:	2013
Generator EPA ID:	CAL000320877
Generator County Code:	19
Generator County:	Los Angeles
TSD EPA ID:	CAD008364432
TSD County Code:	19
TSD County:	Los Angeles
State Waste Code:	181
State Waste Code Desc.:	Other inorganic solid waste

Method Code: H141
Method Description: STORAGE, BULKING, AND/OR TRANSFER OFF SITE--NO TREATMENT/REOVERY (H010-H129) OR (H131-H135)
Tons: 0.003
Year: 2013
Generator EPA ID: CAL000320877
Generator County Code: 19
Generator County: Los Angeles
TSD EPA ID: CAD008364432
TSD County Code: 19
TSD County: Los Angeles
State Waste Code: 331
State Waste Code Desc.: Off-specification, aged or surplus organics
Method Code: H061
Method Description: FUEL BLENDING PRIOR TO ENERGY RECOVERY AT ANOTHER SITE
Tons: 0.003
Year: 2013
Generator EPA ID: CAL000320877
Generator County Code: 19
Generator County: Los Angeles
TSD EPA ID: CAD008364432
TSD County Code: 19
TSD County: Los Angeles
State Waste Code: 214
State Waste Code Desc.: Unspecified solvent mixture
Method Code: H141
Method Description: STORAGE, BULKING, AND/OR TRANSFER OFF SITE--NO TREATMENT/REOVERY (H010-H129) OR (H131-H135)
Tons: 0.014
Year: 2013
Generator EPA ID: CAL000320877
Generator County Code: 19
Generator County: Los Angeles
TSD EPA ID: CAD008364432
TSD County Code: 19
TSD County: Los Angeles
State Waste Code: 141
State Waste Code Desc.: Off-specification, aged or surplus inorganics
Method Code: H141
Method Description: STORAGE, BULKING, AND/OR TRANSFER OFF SITE--NO TREATMENT/REOVERY (H010-H129) OR (H131-H135)
Tons: 0.002
Year: 2014
Generator EPA ID: CAL000320877
Generator County Code: 19
Generator County: Los Angeles
TSD EPA ID: CAD008364432
TSD County Code: 19
TSD County: Los Angeles
State Waste Code: 181
State Waste Code Desc.: Other inorganic solid waste
Method Code: H141
Method Description: STORAGE, BULKING, AND/OR TRANSFER OFF SITE--NO TREATMENT/REOVERY (H010-H129) OR (H131-H135)
Tons: 0.0055
Year: 2014
Generator EPA ID: CAL000320877
Generator County Code: 19
Generator County: Los Angeles
TSD EPA ID: CAD008364432
TSD County Code: 19
TSD County: Los Angeles
State Waste Code: 311
State Waste Code Desc.: Pharmaceutical waste
Method Code:
Method Description:
Tons: 0.0005
Year: 2014

Map Key	Number of Records	Direction	Distance (mi/ft)	Elev (ft)	Site	DB

Generator EPA ID:	CAL000320877
Generator County Code:	19
Generator County:	Los Angeles
TSD EPA ID:	CAD008364432
TSD County Code:	19
TSD County:	Los Angeles
State Waste Code:	311
State Waste Code Desc.:	Pharmaceutical waste
Method Code:	H141
Method Description:	STORAGE, BULKING, AND/OR TRANSFER OFF SITE--NO TREATMENT/REOVERY (H010-H129) OR (H131-H135)
Tons:	0.003
Year:	2014
Generator EPA ID:	CAL000320877
Generator County Code:	19
Generator County:	Los Angeles
TSD EPA ID:	CAD008364432
TSD County Code:	19
TSD County:	Los Angeles
State Waste Code:	331
State Waste Code Desc.:	Off-specification, aged or surplus organics
Method Code:	H141
Method Description:	STORAGE, BULKING, AND/OR TRANSFER OFF SITE--NO TREATMENT/REOVERY (H010-H129) OR (H131-H135)
Tons:	0.009
Year:	2014
Generator EPA ID:	CAL000320877
Generator County Code:	19
Generator County:	Los Angeles
TSD EPA ID:	MID980991566
TSD County Code:	
TSD County:	
State Waste Code:	311
State Waste Code Desc.:	Pharmaceutical waste
Method Code:	H141
Method Description:	STORAGE, BULKING, AND/OR TRANSFER OFF SITE--NO TREATMENT/REOVERY (H010-H129) OR (H131-H135)
Tons:	0.0025
Year:	2015
Generator EPA ID:	CAL000320877
Generator County Code:	19
Generator County:	Los Angeles
TSD EPA ID:	OKD000402396
TSD County Code:	99
TSD County:	Unknown
State Waste Code:	141
State Waste Code Desc.:	Off-specification, aged or surplus inorganics
Method Code:	H141
Method Description:	STORAGE, BULKING, AND/OR TRANSFER OFF SITE--NO TREATMENT/REOVERY (H010-H129) OR (H131-H135)
Tons:	0.0005
Year:	2015
Generator EPA ID:	CAL000320877
Generator County Code:	19
Generator County:	Los Angeles
TSD EPA ID:	OKD000402396
TSD County Code:	99
TSD County:	Unknown
State Waste Code:	331
State Waste Code Desc.:	Off-specification, aged or surplus organics
Method Code:	H141
Method Description:	STORAGE, BULKING, AND/OR TRANSFER OFF SITE--NO TREATMENT/REOVERY (H010-H129) OR (H131-H135)
Tons:	0.0235
Year:	2015

Map Key	Number of Records	Direction	Distance (mi/ft)	Elev (ft)	Site	DB
8	1 of 2	NNE	0.02 / 87.09	131.16	THE HERTZ CORPORATION 540 N. SEPULVEDA BLVD EL SEGUNDO CA 90245	HHSS

County: Los Angeles
Pdf File Url: http://geotracker.waterboards.ca.gov/ustpdfs/pdf/00028b96.pdf

Map Key	Number of Records	Direction	Distance (mi/ft)	Elev (ft)	Site	DB
8	2 of 2	NNE	0.02 / 87.09	131.16	540 N SEPULVEDA BLVD EL SEGUNDO CA 90245	LA HMS

Site No: 009304
Area: 2N

--Details--
File No: 009105
File Name: OVERTON MOORE & ASSOCIATES
Permit No:
Permit Code:
Permit Category Desc:
Permit Status Code:
Permit Status Desc:
Permit Type:
Permit Type Desc:
Status Code: CLOS
Status Desc: Permit Closed

Map Key	Number of Records	Direction	Distance (mi/ft)	Elev (ft)	Site	DB
9	1 of 3	SSE	0.02 / 98.51	122.57	LAX BUSINESS CENTER 300, 360 & 390 N. SEPULVEDA BL GRAND AVENUE EL SEGUNDO CA 90245	HHSS

County: Los Angeles
Pdf File Url: http://geotracker.waterboards.ca.gov/ustpdfs/pdf/00026699.pdf

Map Key	Number of Records	Direction	Distance (mi/ft)	Elev (ft)	Site	DB
9	2 of 3	SSE	0.02 / 98.51	122.57	US HEALTHWORKS - LAX 390 N SEPULVEDA BLVD STE 1000 EL SEGUNDO CA 90245	HAZNET

SIC Code: 8011
NAICS Code: 621493
EPA ID: CAL000373082
Create Date: 3/26/2012
Fac Act Ind: Yes
Inact Date:
County Code: 19
County Name: Los Angeles
Mail Name:
Mailing Addr 1: 390 N SEPULVEDA BLVD STE 1000
Mailing Addr 2:
Owner Fax: 6616782700

Mailing City: EL SEGUNDO
Mailing State: CA
Mailing Zip: 902450000
Region Code: 3
Owner Name: US HEALTHWORKS MEDICAL GROUP
Owner Addr 1: 25124 SPRINGFIELD CT STE 220
Owner Addr 2:
Owner City: VALENCIA
Owner State: CA
Owner Zip: 913550000
Owner Phone: 6616782600

Contact Information
-- --
Contact Name: JANET LANOYE
Street Address 1: 390 N. SEPULVEDA BLVD, SUITE 1000
Street Address 2:
City: EL SEGUNDO
State: CA
Zip: 90245
Phone: 3106409911

Map Key	Number of Records	Direction	Distance (mi/ft)	Elev (ft)	Site	DB
9	3 of 3	SSE	0.02 / 98.51	122.57	NANOWAVE INC 390 N. SEPULVEDA BLVD STE 2070 EL SEGUNDO CA 90245	HAZNET

SIC Code:	1731	**Mailing City:**	EL SEGUNDO
NAICS Code:	23531	**Mailing State:**	CA
EPA ID:	CAL000248360	**Mailing Zip:**	90245
Create Date:	3/20/2002 3:33:01 PM	**Region Code:**	3
Fac Act Ind:	No	**Owner Name:**	Nanowave Inc
Inact Date:	3/21/2003	**Owner Addr 1:**	390 N. Sepulveda Blvd Ste 2070
County Code:	19	**Owner Addr 2:**	
County Name:	Los Angeles	**Owner City:**	EL SEGUNDO
Mail Name:		**Owner State:**	CA
Mailing Addr 1:	390 N. Sepulveda Blvd Ste 2070	**Owner Zip:**	90245
Mailing Addr 2:		**Owner Phone:**	3104143578
Owner Fax:			

Contact Information

--	--
Contact Name:	Carol Gerard
Street Address 1:	390 N. Sepulveda Blvd Ste 2070
Street Address 2:	
City:	EL SEGUNDO
State:	CA
Zip:	90245
Phone:	3104143575
--	--

Tanner Information

--	--
Generator EPA ID:	CAL000248360
Generator County Code:	19
Generator County:	Los Angeles
TSD EPA ID:	CAD008302903
TSD County Code:	19
TSD County:	Los Angeles
State Waste Code:	551
State Waste Code Desc.:	Laboratory waste chemicals
Method Code:	H01
Method Description:	Transfer station
Tons:	0.075
Year:	2003
Generator EPA ID:	CAL000248360
Generator County Code:	19
Generator County:	Los Angeles
TSD EPA ID:	CAD008302903
TSD County Code:	19
TSD County:	Los Angeles
State Waste Code:	551
State Waste Code Desc.:	Laboratory waste chemicals
Method Code:	R01
Method Description:	Recycler
Tons:	0.02
Year:	2003

Map Key	Number of Records	Direction	Distance (mi/ft)	Elev (ft)	Site	DB
10	1 of 11	SSE	0.02 / 114.83	123.00	El Segundo DFD 360 N Sepulveda El Segundo CA 90245	CHMIRS

ID:	07-4022	**Notified Date:**	7/5/2007 14:58
Control No:	'07-4022	**Notified Date Time:**	
Year:	2007	**County:**	Los Angeles County

California Hazardous Material Incident Report System

--	--

Map Key	Number of Records	Direction	Distance (mi/ft)	Elev (ft)	Site	DB

Contained:	Yes
Water Involved:	No
Water Way:	
Drinking Water Impacted:	
Known Impact:	
Incident Date:	7/5/2007
Incident Time:	950
Spill Site:	Merchant/Business
Injuries?:	
Injuries Number:	0
Fatals?:	
Fatals Number:	0
Evacs?:	
Evacs Number:	0
Clean Up:	Reporting Party
Admin Agency:	El Segundo Fire Department
Site:	
Cause:	
DOG Number:	
1 Substance:	
1 Quantity:	40
1 Measure:	Gal(s)
1 Type:	PETROLEUM
1 Other:	
1 Pipeline:	
1 Vessel >= 300 Tons:	
2 Substance:	
2 Quantity:	
2 Measure:	
2 Type:	
2 Other:	
2 Pipeline:	
2 Vessel >= 300 Tons:	
3 Substance:	
3 Quantity:	
3 Measure:	
3 Type:	
3 Other:	
3 Pipeline:	
3 Vessel >= 300 Tons:	
Barrels:	
Cups:	
Cubic Ft:	
Gallons:	
Grams:	
Lbs:	
Liters:	
Ozs:	
Pts:	
Qts:	
Sheen:	
Tons:	
Unknown:	
Cause Other:	
Notification Area:	AA/CUPA,DFG-OSPR,DTSC,RWQCB,US EPA,USFWS
Description:	
--	--

Map Key	Number of Records	Direction	Distance (mi/ft)	Elev (ft)	Site	DB
10	2 of 11	SSE	0.02 / 114.83	123.00	HUGHES AIRCRAFT CO EDSG 360 N. SEPULVEDA BLVD EL SEGUNDO CA 90245	FINDS/FRS

Registry ID:	110002693559
FIPS Code:	06037
Program Acronyms:	RCRAINFO
HUC Code:	18070104
Site Type Name:	STATIONARY

Map Key	Number of Records	Direction	Distance (mi/ft)	Elev (ft)	Site	DB

EPA Region Code:	09
Conveyor:	FRS-GEOCODE
Source:	
County Name:	LOS ANGELES
SIC Codes:	
SIC Code Descriptions:	
NAICS Codes:	
Federal Facility Code:	
NAICS Code Descriptions:	
Federal Agency Name:	
US/Mexico Border Ind:	
Congressional Dist No:	36
Create Date:	01-MAR-2000 00:00:00
Census Block Code:	060379800131012
Update Date:	08-AUG-2010 18:19:50
Location Description:	
Supplemental Location:	
Tribal Land Code:	
Tribal Land Name:	
Latitude:	33.920589
Longitude:	-118.396135
Coord Collection Method:	ADDRESS MATCHING-HOUSE NUMBER
Accuracy Value:	50
Datum:	NAD83
Reference Point:	ENTRANCE POINT OF A FACILITY OR STATION
Interest Types:	SQG
Facility Detail Rprt URL:	http://ofmpub.epa.gov/enviro/fii_query_detail.disp_program_facility?p_registry_id=110002693559

Map Key	Number of Records	Direction	Distance (mi/ft)	Elev (ft)	Site	DB
10	3 of 11	SSE	0.02 / 114.83	123.00	360 N SEPULVEDA BLVD EL SEGUNDO CA 902450000	HIST MANIFEST

Gen EPA ID:	CAX000243584
Create Date:	07/09/1985 0:00
Inact Date:	4/30/1986 0:00:00
Facility Mail Street:	STEVEN M LICHTEN
Facility Mail City:	EL SEGUNDO
Facility Mail State:	CA
Facility Mail Zip:	902450000
Contact Phone(s):	2136165871
File Year(s):	1986
Contact Name(s):	STEVEN M LICHTEN
Tanner Information	
--	--
Generator EPA ID:	CAX000243584
Generator County Code:	19
Generator County:	Los Angeles
TSD EPA ID:	CAD000633230
TSD County Code:	19
TSD County:	Los Angeles
State Waste Code:	211
State Waste Code Desc.:	Halogenated solvents (chloroforms, methyl chloride, perchloroethylene, etc)
Method Code:	99
Method Description:	
Tons:	0.12
Year:	1986
--	--
Generator EPA ID:	CAX000243584
Generator County Code:	19
Generator County:	Los Angeles
TSD EPA ID:	
TSD County Code:	0
TSD County:	
State Waste Code:	211
State Waste Code Desc.:	Halogenated solvents (chloroforms, methyl chloride, perchloroethylene, etc)
Method Code:	99

Method Description:	
Tons:	0.06
Year:	1986
--	--
Generator EPA ID:	CAX000243584
Generator County Code:	19
Generator County:	Los Angeles
TSD EPA ID:	CAD000230
TSD County Code:	0
TSD County:	
State Waste Code:	211
State Waste Code Desc.:	Halogenated solvents (chloroforms, methyl chloride, perchloroethylene, etc)
Method Code:	99
Method Description:	
Tons:	0.04
Year:	1986
--	--
Generator EPA ID:	CAX000243584
Generator County Code:	19
Generator County:	Los Angeles
TSD EPA ID:	CAD000633230
TSD County Code:	19
TSD County:	Los Angeles
State Waste Code:	211
State Waste Code Desc.:	Halogenated solvents (chloroforms, methyl chloride, perchloroethylene, etc)
Method Code:	
Method Description:	
Tons:	0.02
Year:	1986
--	--
Generator EPA ID:	CAX000243584
Generator County Code:	19
Generator County:	Los Angeles
TSD EPA ID:	CAD000633230
TSD County Code:	19
TSD County:	Los Angeles
State Waste Code:	211
State Waste Code Desc.:	Halogenated solvents (chloroforms, methyl chloride, perchloroethylene, etc)
Method Code:	D99
Method Description:	Disposal, other
Tons:	0.35
Year:	1986
--	--
Generator EPA ID:	CAX000243584
Generator County Code:	19
Generator County:	Los Angeles
TSD EPA ID:	CAD000633230
TSD County Code:	19
TSD County:	Los Angeles
State Waste Code:	212
State Waste Code Desc.:	Oxygenated solvents (acetone, butanol, ethyl acetate, etc.)
Method Code:	D99
Method Description:	Disposal, other
Tons:	0.03
Year:	1986
--	--
Generator EPA ID:	CAX000243584
Generator County Code:	19
Generator County:	Los Angeles
TSD EPA ID:	CAD000633230
TSD County Code:	19
TSD County:	Los Angeles
State Waste Code:	214
State Waste Code Desc.:	Unspecified solvent mixture
Method Code:	D99
Method Description:	Disposal, other
Tons:	0.02
Year:	1986

Map Key	Number of Records	Direction	Distance (mi/ft)	Elev (ft)	Site	DB

--	--
Generator EPA ID:	CAX000243584
Generator County Code:	19
Generator County:	Los Angeles
TSD EPA ID:	CAD000633230
TSD County Code:	19
TSD County:	Los Angeles
State Waste Code:	
State Waste Code Desc.:	
Method Code:	
Method Description:	
Tons:	0
Year:	1986
--	--
Generator EPA ID:	CAX000243584
Generator County Code:	19
Generator County:	Los Angeles
TSD EPA ID:	
TSD County Code:	0
TSD County:	
State Waste Code:	
State Waste Code Desc.:	
Method Code:	
Method Description:	
Tons:	0
Year:	1986
--	--
Generator EPA ID:	CAX000243584
Generator County Code:	19
Generator County:	Los Angeles
TSD EPA ID:	CAD000230
TSD County Code:	0
TSD County:	
State Waste Code:	
State Waste Code Desc.:	
Method Code:	
Method Description:	
Tons:	0
Year:	1986
--	--

Map Key	Number of Records	Direction	Distance (mi/ft)	Elev (ft)	Site	DB
10	4 of 11	SSE	0.02 / 114.83	123.00	360 N SEPULVEDA BLVD EL SEGUNDO CA 90245	LA HMS

Site No:	012063
Area:	2N

--Details--

File No:	012164
File Name:	LAX BUSINESS CENTER
Permit No:	00003788T
Permit Code:	T
Permit Category Desc:	Underground Storage Tank
Permit Status Code:	CLOS
Permit Status Desc:	Permit Closed
Permit Type:	0
Permit Type Desc:	Underground Storage Tank Operating Permit
Status Code:	CLOS
Status Desc:	Permit Closed

Map Key	Number of Records	Direction	Distance (mi/ft)	Elev (ft)	Site	DB
10	5 of 11	SSE	0.02 / 114.83	123.00	DWF IV 300 N SEPULVEDA, LLC 360 N SEPULVEDA BLVD STE 1010 EL SEGUNDO CA 902454413	HAZNET

Map Key	Number of Records	Direction	Distance (mi/ft)	Elev (ft)	Site	DB

SIC Code:
NAICS Code:
EPA ID: CAC002804109
Create Date: 2/17/2015
Fac Act Ind: No
Inact Date: 5/19/2015
County Code: 19
County Name: Los Angeles
Mail Name:
Mailing Addr 1: 360 N SEPULVEDA BLVD STE 1010
Mailing Addr 2:
Owner Fax:

Mailing City: EL SEGUNDO
Mailing State: CA
Mailing Zip: 902454413
Region Code: 3
Owner Name: DIVCOWEST
Owner Addr 1: 575 MARKET ST FL 35
Owner Addr 2:
Owner City: SAN FRANCISCO
Owner State: CA
Owner Zip: 941052893
Owner Phone: 4152845700

Contact Information
-- --
Contact Name: AMANDA MENCHACA
Street Address 1: 360 N SEPULVEDA BLVD STE 1010
Street Address 2:
City: EL SEGUNDO
State: CA
Zip: 902454413
Phone: 3106400236

10	6 of 11	SSE	0.02 / 114.83	123.00	**HUGHES AIRCRAFT CO-EDSG** **360 N. SEPULVEDA BLVD** **EL SEGUNDO CA 902450000**	HAZNET

SIC Code:
NAICS Code:
EPA ID: CAD981397961
Create Date: 4/10/1987
Fac Act Ind: No
Inact Date: 6/30/1995
County Code: 19
County Name: Los Angeles
Mail Name:
Mailing Addr 1: PO BOX 902, E-8, G-113
Mailing Addr 2:
Owner Fax:

Mailing City: EL SEGUNDO
Mailing State: CA
Mailing Zip: 902450000
Region Code: 3
Owner Name: --
Owner Addr 1: --
Owner Addr 2:
Owner City: --
Owner State: 99
Owner Zip: --
Owner Phone: 0000000000

Contact Information
-- --
Contact Name: INACTIVE PER 95 FEE FORM
Street Address 1: --
Street Address 2:
City: --
State: 99
Zip: --
Phone: --

10	7 of 11	SSE	0.02 / 114.83	123.00	**HUGHES AIRCRAFT CO** **360 N SEPULVEDA BLVD** **EL SEGUNDO CA 902450000**	HAZNET

SIC Code:
NAICS Code:
EPA ID: CAX000243584
Create Date: 7/9/1985
Fac Act Ind: No
Inact Date: 4/30/1986
County Code: 19
County Name: Los Angeles
Mail Name:
Mailing Addr 1: STEVEN M LICHTEN
Mailing Addr 2:

Mailing City: EL SEGUNDO
Mailing State: CA
Mailing Zip: 902450000
Region Code: 3
Owner Name: --
Owner Addr 1: --
Owner Addr 2:
Owner City: --
Owner State: 99
Owner Zip: --
Owner Phone: 0000000000

Map Key	Number of Records	Direction	Distance (mi/ft)	Elev (ft)	Site	DB

Owner Fax:

Contact Information

--	--
Contact Name:	STEVEN M LICHTEN
Street Address 1:	--
Street Address 2:	
City:	--
State:	99
Zip:	--
Phone:	2136165871

---

10 | **8 of 11** | **SSE** | **0.02 / 114.83** | **123.00** | **BODY WIZARD MEDICINE**
360 N SEPULVEDA BLVD STE 1030
EL SEGUNDO CA 902454460 | **HAZNET**

SIC Code:		**Mailing City:**	EL SEGUNDO
NAICS Code:		**Mailing State:**	CA
EPA ID:	CAL000143762	**Mailing Zip:**	902454460
Create Date:	4/16/1996	**Region Code:**	3
Fac Act Ind:	No	**Owner Name:**	JOHN D. FRANKS, D.C.
Inact Date:	6/30/2001	**Owner Addr 1:**	360 N SEPULVEDA BLVD STE 1030
County Code:	19	**Owner Addr 2:**	
County Name:	Los Angeles	**Owner City:**	EL SEGUNDO
Mail Name:		**Owner State:**	CA
Mailing Addr 1:	360 N SEPULVEDA BLVD STE 1005	**Owner Zip:**	902454460
Mailing Addr 2:		**Owner Phone:**	0000000000
Owner Fax:			

Contact Information

--	--
Contact Name:	JOHN D. FRANKS, D.C., OWNER
Street Address 1:	360 N SEPULVEDA BLVD STE 1030
Street Address 2:	
City:	EL SEGUNDO
State:	CA
Zip:	902454460
Phone:	3106403771
--	--

Tanner Information

--	--
Generator EPA ID:	CAL000143762
Generator County Code:	19
Generator County:	Los Angeles
TSD EPA ID:	CAL000121946
TSD County Code:	21
TSD County:	Marin
State Waste Code:	541
State Waste Code Desc.:	Photochemicals/photoprocessing waste
Method Code:	R01
Method Description:	Recycler
Tons:	0.025
Year:	1996

---

10 | **9 of 11** | **SSE** | **0.02 / 114.83** | **123.00** | **ROYAL PAPER INC**
360 N SEPULVEDA BLVD
EL SEGUNDO CA 902454460 | **HAZNET**

SIC Code:		**Mailing City:**	SANTA FE SPRINGS
NAICS Code:		**Mailing State:**	CA
EPA ID:	CAC002618609	**Mailing Zip:**	90670
Create Date:	7/5/2007	**Region Code:**	3
Fac Act Ind:	No	**Owner Name:**	ROYAL PAPER INC
Inact Date:	1/2/2008	**Owner Addr 1:**	15050 SHOEMAKER AVE
County Code:	19	**Owner Addr 2:**	

Map Key	Number of Records	Direction	Distance (mi/ft)	Elev (ft)	Site	DB

County Name:	Los Angeles	**Owner City:**	*SANTA FE SPRINGS*
Mail Name:		**Owner State:**	*CA*
Mailing Addr 1:	15050 SHOEMAKER AVE	**Owner Zip:**	*90670*
Mailing Addr 2:		**Owner Phone:**	*5625774961*
Owner Fax:			

Contact Information	
--	--
Contact Name:	DANNY LECLERC
Street Address 1:	15050 SHOEMAKER AVE
Street Address 2:	
City:	SANTA FE SPRINGS
State:	CA
Zip:	90670
Phone:	5625774961
--	--
Tanner Information	
--	--
Generator EPA ID:	CAC002618609
Generator County Code:	19
Generator County:	Los Angeles
TSD EPA ID:	CAD028409019
TSD County Code:	19
TSD County:	Los Angeles
State Waste Code:	343
State Waste Code Desc.:	Unspecified organic liquid mixture
Method Code:	H135
Method Description:	DISCHARGE TO SEWER/POTW OR NPDES(WITH PRIOR STORAGE--WITH OR WITHOUT TREATMENT)
Tons:	0.374
Year:	2007
Generator EPA ID:	CAC002618609
Generator County Code:	19
Generator County:	Los Angeles
TSD EPA ID:	CAD028409019
TSD County Code:	19
TSD County:	Los Angeles
State Waste Code:	352
State Waste Code Desc.:	Other organic solids
Method Code:	H141
Method Description:	STORAGE, BULKING, AND/OR TRANSFER OFF SITE--NO TREATMENT/REOVERY (H010-H129) OR (H131-H135)
Tons:	0.4
Year:	2007

Map Key	Number of Records	Direction	Distance (mi/ft)	Elev (ft)	Site	DB
10	10 of 11	SSE	0.02 / 114.83	123.00	**HUGHES AIRCRAFT CO EDSG** **360 N. SEPULVEDA BLVD** **EL SEGUNDO CA 90245**	RCRA SQG

County Name:	LOS ANGELES
County Code:	CA037
EPA Handler ID:	CAD981397961
Current Site Name:	HUGHES AIRCRAFT CO EDSG
Generator Status Universe:	Small Quantity Generator
Land Type:	Other
Activity Location:	CA
TSD Activity:	No
Mixed Waste Generator:	No
Importer Activity:	No
Transporter Activity:	No
Transfer Facility:	No
Recycler Activity:	No
Onsite Burner Exemption:	No
Furnace Exemption:	No
Underground Inject Activity:	No
Rece Waste From Off Site:	No
Used Oil Transporter:	
Used Oil Transfer Facility:	

Map Key	Number of Records	Direction	Distance (mi/ft)	Elev (ft)	Site	DB

Used Oil Processor:	
Used Oil Refiner:	
Used Oil Burner:	
Used Oil Market Burner:	
Used Oil Spec Marketer:	
Mailing Address:	360 N SEPULVEDA BLVD, EL SEGUNDO, CA, 90245,
Contact Name:	ENVIRONMENTAL MANAGER
Contact Address:	360 N. SEPULVEDA BLVD, EL SEGUNDO, CA, 90245, US
Contact Email:	
Location Street 2:	
--	--
Owner/Operator Information	
--	--
Owner/Operator Indicator:	CO
Owner/Operator Name:	LAX BUSINESS CENTER
Owner/Operator Address:	NOT REQUIRED NOT REQUIRED ME 99999
Owner/Operator Phone:	4155551212
Owner/Operator Type:	P
Date Became Current:	
Date Ended Current:	
--	--
Owner/Operator Indicator:	CP
Owner/Operator Name:	NOT REQUIRED
Owner/Operator Address:	NOT REQUIRED NOT REQUIRED ME 99999
Owner/Operator Phone:	4155551212
Owner/Operator Type:	P
Date Became Current:	
Date Ended Current:	
--	--
Handler Information	
--	--
Date Received:	19860422
Facility Name:	HUGHES AIRCRAFT CO EDSG
Classification:	Small Quantity Generator
--	--

Map Key	Number of Records	Direction	Distance (mi/ft)	Elev (ft)	Site	DB
10	11 of 11	SSE	0.02 / 114.83	123.00	LAX Business Center 360 N. Sepulveda Blvd. El Segundo CA 90245	ELSEGUNDO UST

Permit:		**Removal Date:**	
Type:	Closed Tanks	**Closure Date:**	12/31/1986
Inspected:		**A1998:**	
Petroleum:	1	**Inspection Due:**	
Haz Substance:		**State ID:**	
State:			
Extra Comments:			

Map Key	Number of Records	Direction	Distance (mi/ft)	Elev (ft)	Site	DB
11	1 of 1	N	0.02 / 115.14	126.01	7-ELEVEN 39399 601 SEPULVEDA BLVD EL SEGUNDO CA 90245	FINDS/FRS

Registry ID:	110066248493
FIPS Code:	
Program Acronyms:	CA-ENVIROVIEW
HUC Code:	18070104
Site Type Name:	STATIONARY
EPA Region Code:	09
Conveyor:	FRS-GEOCODE
Source:	
County Name:	LOS ANGELES
SIC Codes:	
SIC Code Descriptions:	
NAICS Codes:	

Map Key	Number of Records	Direction	Distance (mi/ft)	Elev (ft)	Site	DB

Federal Facility Code:	
NAICS Code Descriptions:	
Federal Agency Name:	
US/Mexico Border Ind:	
Congressional Dist No:	36
Create Date:	14-OCT-2015 10:37:48
Census Block Code:	060379800301000
Update Date:	
Location Description:	
Supplemental Location:	
Tribal Land Code:	
Tribal Land Name:	
Latitude:	33.90626
Longitude:	-118.39611
Coord Collection Method:	ADDRESS MATCHING-HOUSE NUMBER
Accuracy Value:	50
Datum:	NAD83
Reference Point:	ENTRANCE POINT OF A FACILITY OR STATION
Interest Types:	STATE MASTER
Facility Detail Rprt URL:	http://ofmpub.epa.gov/enviro/fii_query_detail.disp_program_facility?p_registry_id=110066248493

12	*1 of 3*	***SSE***	***0.03 / 179.34***	***116.42***	***EVSP WALGREENS*** ***331 N Sepulveda Blvd*** ***El Segundo CA 90245***	***ALT FUELS***

Fuel Type Code:	ELEC	**BD Blends:**	
Status Code:	E	**NG Fill Type Code:**	
Owner Type Code:		**NG PSI:**	
Federal Agency ID:		**NG Vehicle Class:**	
Fed Agency Name:		**EV Lvl1 EVSE No:**	
Open Date:		**EV Lvl2 EVSE No:**	*1*
Expected Date:		**EV DC Fast Count:**	
Groups w Acc Cd:	Public	**EV Other Info:**	
Geocode Status:	GPS	**EV Network:**	*ChargePoint Network*
Latitude:	33.920674	**EV Network Web:**	*http://www.chargepoint.com/*
Longitude:	-118.3967048	**EV Connector Tp:**	*J1772*
Dt Last Confirmed:	11/3/2016	**LPG Primary:**	
ID:	43815	**E85 Blender Pump:**	
Updated At:	2016-11-03 08:26:36 UTC	**Plus4:**	
Station Phone:	888-758-4389		
Cards Accepted:			
Hydrogen Status Link:			
Intersection Directions:	STORE 9882; The station is located right of the store's entrance		
Access Days Time:	24 hours daily		

12	*2 of 3*	***SSE***	***0.03 / 179.34***	***116.42***	***WALGREENS #9882*** ***331 N SEPULVEDA BLVD*** ***EL SEGUNDO CA 90245***	***FINDS/FRS***

Registry ID:	110055853358
FIPS Code:	19
Program Acronyms:	CA-CERS, CA-ENVIROVIEW, RCRAINFO
HUC Code:	18070104
Site Type Name:	STATIONARY
EPA Region Code:	09
Conveyor:	FRS-GEOCODE
Source:	
County Name:	LOS ANGELES
SIC Codes:	5912
SIC Code Descriptions:	DRUG STORES AND PROPRIETARY STORES
NAICS Codes:	446110
Federal Facility Code:	
NAICS Code Descriptions:	PHARMACIES AND DRUG STORES.
Federal Agency Name:	

Map Key	Number of Records	Direction	Distance (mi/ft)	Elev (ft)	Site	DB

US/Mexico Border Ind:	
Congressional Dist No:	36
Create Date:	15-SEP-2013 13:34:28
Census Block Code:	060376200022015
Update Date:	29-JUL-2016 12:37:34
Location Description:	
Supplemental Location:	
Tribal Land Code:	
Tribal Land Name:	
Latitude:	33.92043
Longitude:	-118.39653
Coord Collection Method:	ADDRESS MATCHING-HOUSE NUMBER
Accuracy Value:	30
Datum:	NAD83
Reference Point:	CENTER OF A FACILITY OR STATION
Interest Types:	CESQG, STATE MASTER
Facility Detail Rprt URL:	http://ofmpub.epa.gov/enviro/fii_query_detail.disp_program_facility?p_registry_id=110055853358

12	3 of 3	SSE	0.03 / 179.34	116.42	**WALGREENS #9882** **331 N SEPULVEDA BLVD** **EL SEGUNDO CA 90245**	HAZNET

SIC Code:	5912	**Mailing City:**	*CARLSBAD*
NAICS Code:	44611	**Mailing State:**	*CA*
EPA ID:	CAL000327767	**Mailing Zip:**	*920100000*
Create Date:	12/12/2007	**Region Code:**	*3*
Fac Act Ind:	Yes	**Owner Name:**	*WALGREEN CO.*
Inact Date:		**Owner Addr 1:**	*200 WILMOT RD.*
County Code:	19	**Owner Addr 2:**	
County Name:	Los Angeles	**Owner City:**	*DEERFIELD*
Mail Name:	REGULATORY DEPARTMENT	**Owner State:**	*IL*
Mailing Addr 1:	3207 GREY HAWK CT., SUITE 200	**Owner Zip:**	*600150000*
Mailing Addr 2:		**Owner Phone:**	*8479142264*
Owner Fax:			

Contact Information

--	--
Contact Name:	REBECCA LEE-GALE
Street Address 1:	3207 GREY HAWK CT., SUITE 200
Street Address 2:	
City:	CARLSBAD
State:	CA
Zip:	92010
Phone:	7606028700
--	--

Tanner Information

--	--
Generator EPA ID:	CAL000327767
Generator County Code:	19
Generator County:	Los Angeles
TSD EPA ID:	OHD083377010
TSD County Code:	
TSD County:	
State Waste Code:	214
State Waste Code Desc.:	Unspecified solvent mixture
Method Code:	H061
Method Description:	FUEL BLENDING PRIOR TO ENERGY RECOVERY AT ANOTHER SITE
Tons:	0.0105
Year:	2009
Generator EPA ID:	CAL000327767
Generator County Code:	19
Generator County:	Los Angeles
TSD EPA ID:	SCR000770073
TSD County Code:	
TSD County:	
State Waste Code:	135

State Waste Code Desc.: Unspecified aqueous solution
Method Code:
Method Description:
Tons: 0.0245
Year: 2009
Generator EPA ID: CAL000327767
Generator County Code: 19
Generator County: Los Angeles
TSD EPA ID: SCR000770073
TSD County Code:
TSD County:
State Waste Code: 311
State Waste Code Desc.: Pharmaceutical waste
Method Code:
Method Description:
Tons: 0.009
Year: 2009
Generator EPA ID: CAL000327767
Generator County Code: 19
Generator County: Los Angeles
TSD EPA ID: OHD083377010
TSD County Code:
TSD County:
State Waste Code:
State Waste Code Desc.:
Method Code:
Method Description:
Tons: 0.0115
Year: 2010
Generator EPA ID: CAL000327767
Generator County Code: 19
Generator County: Los Angeles
TSD EPA ID: OHD083377010
TSD County Code:
TSD County:
State Waste Code: 311
State Waste Code Desc.: Pharmaceutical waste
Method Code:
Method Description:
Tons: 0.0085
Year: 2010
Generator EPA ID: CAL000327767
Generator County Code: 19
Generator County: Los Angeles
TSD EPA ID: OHD083377010
TSD County Code:
TSD County:
State Waste Code: 214
State Waste Code Desc.: Unspecified solvent mixture
Method Code: H061
Method Description: FUEL BLENDING PRIOR TO ENERGY RECOVERY AT ANOTHER SITE
Tons: 0.023
Year: 2010
Generator EPA ID: CAL000327767
Generator County Code: 19
Generator County: Los Angeles
TSD EPA ID: OHD083377010
TSD County Code:
TSD County:
State Waste Code: 214
State Waste Code Desc.: Unspecified solvent mixture
Method Code: H050
Method Description: ENERGY RECOVERY AT THIS SITE--USE AS FUEL(INCLUDES ON-SITE FUEL BLENDING)
Tons: 0.005
Year: 2010
Generator EPA ID: CAL000327767
Generator County Code: 19
Generator County: Los Angeles

TSD EPA ID:	OHD083377010
TSD County Code:	
TSD County:	
State Waste Code:	135
State Waste Code Desc.:	Unspecified aqueous solution
Method Code:	
Method Description:	
Tons:	0.023
Year:	2010
Generator EPA ID:	CAL000327767
Generator County Code:	19
Generator County:	Los Angeles
TSD EPA ID:	SCR000770073
TSD County Code:	
TSD County:	
State Waste Code:	135
State Waste Code Desc.:	Unspecified aqueous solution
Method Code:	
Method Description:	
Tons:	0.013
Year:	2010
Generator EPA ID:	CAL000327767
Generator County Code:	19
Generator County:	Los Angeles
TSD EPA ID:	SCR000770073
TSD County Code:	
TSD County:	
State Waste Code:	311
State Waste Code Desc.:	Pharmaceutical waste
Method Code:	
Method Description:	
Tons:	0.02
Year:	2010
Generator EPA ID:	CAL000327767
Generator County Code:	19
Generator County:	Los Angeles
TSD EPA ID:	INR000110197
TSD County Code:	
TSD County:	
State Waste Code:	214
State Waste Code Desc.:	Unspecified solvent mixture
Method Code:	H141
Method Description:	STORAGE, BULKING, AND/OR TRANSFER OFF SITE--NO TREATMENT/REOVERY (H010-H129) OR (H131-H135)
Tons:	0.0085
Year:	2011
Generator EPA ID:	CAL000327767
Generator County Code:	19
Generator County:	Los Angeles
TSD EPA ID:	INR000110197
TSD County Code:	
TSD County:	
State Waste Code:	311
State Waste Code Desc.:	Pharmaceutical waste
Method Code:	
Method Description:	
Tons:	0.0205
Year:	2011
Generator EPA ID:	CAL000327767
Generator County Code:	19
Generator County:	Los Angeles
TSD EPA ID:	INR000110197
TSD County Code:	
TSD County:	
State Waste Code:	311
State Waste Code Desc.:	Pharmaceutical waste
Method Code:	H141
Method Description:	STORAGE, BULKING, AND/OR TRANSFER OFF SITE--NO TREATMENT/REOVERY (H010-H129) OR (H131-

H135)
Tons: 0.0025
Year: 2011
Generator EPA ID: CAL000327767
Generator County Code: 19
Generator County: Los Angeles
TSD EPA ID: INR000110197
TSD County Code:
TSD County:
State Waste Code: 135
State Waste Code Desc.: Unspecified aqueous solution
Method Code:
Method Description:
Tons: 0.037
Year: 2011
Generator EPA ID: CAL000327767
Generator County Code: 19
Generator County: Los Angeles
TSD EPA ID: OHD083377010
TSD County Code:
TSD County:
State Waste Code: 214
State Waste Code Desc.: Unspecified solvent mixture
Method Code: H061
Method Description: FUEL BLENDING PRIOR TO ENERGY RECOVERY AT ANOTHER SITE
Tons: 0.0055
Year: 2011
Generator EPA ID: CAL000327767
Generator County Code: 19
Generator County: Los Angeles
TSD EPA ID: OHD083377010
TSD County Code:
TSD County:
State Waste Code:
State Waste Code Desc.:
Method Code:
Method Description:
Tons: 0.001
Year: 2011
Generator EPA ID: CAL000327767
Generator County Code: 19
Generator County: Los Angeles
TSD EPA ID: OHD083377010
TSD County Code:
TSD County:
State Waste Code: 214
State Waste Code Desc.: Unspecified solvent mixture
Method Code: H050
Method Description: ENERGY RECOVERY AT THIS SITE--USE AS FUEL(INCLUDES ON-SITE FUEL BLENDING)
Tons: 0.012
Year: 2011
Generator EPA ID: CAL000327767
Generator County Code: 19
Generator County: Los Angeles
TSD EPA ID: OHD083377010
TSD County Code:
TSD County:
State Waste Code: 122
State Waste Code Desc.: Alkaline solution without metals pH >= 12.5
Method Code: H121
Method Description: NEUTRALIZATION ONLY
Tons: 0.0045
Year: 2011
Generator EPA ID: CAL000327767
Generator County Code: 19
Generator County: Los Angeles
TSD EPA ID: INR000110197
TSD County Code:

TSD County:
State Waste Code: 311
State Waste Code Desc.: Pharmaceutical waste
Method Code: H141
Method Description: STORAGE, BULKING, AND/OR TRANSFER OFF SITE--NO TREATMENT/REOVERY (H010-H129) OR (H131-H135)
Tons: 0.003
Year: 2012
Generator EPA ID: CAL000327767
Generator County Code: 19
Generator County: Los Angeles
TSD EPA ID: INR000110197
TSD County Code:
TSD County:
State Waste Code: 214
State Waste Code Desc.: Unspecified solvent mixture
Method Code: H141
Method Description: STORAGE, BULKING, AND/OR TRANSFER OFF SITE--NO TREATMENT/REOVERY (H010-H129) OR (H131-H135)
Tons: 0.0165
Year: 2012
Generator EPA ID: CAL000327767
Generator County Code: 19
Generator County: Los Angeles
TSD EPA ID: INR000110197
TSD County Code:
TSD County:
State Waste Code: 131
State Waste Code Desc.: Aqueous solution (2 < pH < 12.5) containing reactive anions ...
Method Code: H141
Method Description: STORAGE, BULKING, AND/OR TRANSFER OFF SITE--NO TREATMENT/REOVERY (H010-H129) OR (H131-H135)
Tons: 0.004
Year: 2012
Generator EPA ID: CAL000327767
Generator County Code: 19
Generator County: Los Angeles
TSD EPA ID: INR000110197
TSD County Code:
TSD County:
State Waste Code: 122
State Waste Code Desc.: Alkaline solution without metals pH >= 12.5
Method Code: H141
Method Description: STORAGE, BULKING, AND/OR TRANSFER OFF SITE--NO TREATMENT/REOVERY (H010-H129) OR (H131-H135)
Tons: 0.001
Year: 2012
Generator EPA ID: CAL000327767
Generator County Code: 19
Generator County: Los Angeles
TSD EPA ID: INR000110197
TSD County Code:
TSD County:
State Waste Code: 214
State Waste Code Desc.: Unspecified solvent mixture
Method Code: H141
Method Description: STORAGE, BULKING, AND/OR TRANSFER OFF SITE--NO TREATMENT/REOVERY (H010-H129) OR (H131-H135)
Tons: 0.013
Year: 2013
Generator EPA ID: CAL000327767
Generator County Code: 19
Generator County: Los Angeles
TSD EPA ID: INR000110197
TSD County Code:
TSD County:
State Waste Code: 122
State Waste Code Desc.: Alkaline solution without metals pH >= 12.5

Method Code:	H141
Method Description:	STORAGE, BULKING, AND/OR TRANSFER OFF SITE--NO TREATMENT/REOVERY (H010-H129) OR (H131-H135)
Tons:	0.0005
Year:	2013
Generator EPA ID:	CAL000327767
Generator County Code:	19
Generator County:	Los Angeles
TSD EPA ID:	INR000110197
TSD County Code:	
TSD County:	
State Waste Code:	791
State Waste Code Desc.:	Liquids with pH <= 2
Method Code:	H141
Method Description:	STORAGE, BULKING, AND/OR TRANSFER OFF SITE--NO TREATMENT/REOVERY (H010-H129) OR (H131-H135)
Tons:	0.0035
Year:	2013
Generator EPA ID:	CAL000327767
Generator County Code:	19
Generator County:	Los Angeles
TSD EPA ID:	INR000110197
TSD County Code:	
TSD County:	
State Waste Code:	131
State Waste Code Desc.:	Aqueous solution (2 < pH < 12.5) containing reactive anions ...
Method Code:	H141
Method Description:	STORAGE, BULKING, AND/OR TRANSFER OFF SITE--NO TREATMENT/REOVERY (H010-H129) OR (H131-H135)
Tons:	0.0015
Year:	2013
Generator EPA ID:	CAL000327767
Generator County Code:	19
Generator County:	Los Angeles
TSD EPA ID:	INR000110197
TSD County Code:	
TSD County:	
State Waste Code:	311
State Waste Code Desc.:	Pharmaceutical waste
Method Code:	H141
Method Description:	STORAGE, BULKING, AND/OR TRANSFER OFF SITE--NO TREATMENT/REOVERY (H010-H129) OR (H131-H135)
Tons:	0.002
Year:	2013
Generator EPA ID:	CAL000327767
Generator County Code:	19
Generator County:	Los Angeles
TSD EPA ID:	INR000110197
TSD County Code:	
TSD County:	
State Waste Code:	352
State Waste Code Desc.:	Other organic solids
Method Code:	H141
Method Description:	STORAGE, BULKING, AND/OR TRANSFER OFF SITE--NO TREATMENT/REOVERY (H010-H129) OR (H131-H135)
Tons:	0.0005
Year:	2013
Generator EPA ID:	CAL000327767
Generator County Code:	19
Generator County:	Los Angeles
TSD EPA ID:	CAD008364432
TSD County Code:	19
TSD County:	Los Angeles
State Waste Code:	131
State Waste Code Desc.:	Aqueous solution (2 < pH < 12.5) containing reactive anions ...
Method Code:	H141
Method Description:	STORAGE, BULKING, AND/OR TRANSFER OFF SITE--NO TREATMENT/REOVERY (H010-H129) OR (H131-H135)

Tons:	0.0025
Year:	2014
Generator EPA ID:	CAL000327767
Generator County Code:	19
Generator County:	Los Angeles
TSD EPA ID:	CAD008364432
TSD County Code:	19
TSD County:	Los Angeles
State Waste Code:	214
State Waste Code Desc.:	Unspecified solvent mixture
Method Code:	H141
Method Description:	STORAGE, BULKING, AND/OR TRANSFER OFF SITE--NO TREATMENT/REOVERY (H010-H129) OR (H131-H135)
Tons:	0.032
Year:	2014
Generator EPA ID:	CAL000327767
Generator County Code:	19
Generator County:	Los Angeles
TSD EPA ID:	CAD008364432
TSD County Code:	19
TSD County:	Los Angeles
State Waste Code:	311
State Waste Code Desc.:	Pharmaceutical waste
Method Code:	H141
Method Description:	STORAGE, BULKING, AND/OR TRANSFER OFF SITE--NO TREATMENT/REOVERY (H010-H129) OR (H131-H135)
Tons:	0.0025
Year:	2014
Generator EPA ID:	CAL000327767
Generator County Code:	19
Generator County:	Los Angeles
TSD EPA ID:	INR000110197
TSD County Code:	
TSD County:	
State Waste Code:	
State Waste Code Desc.:	
Method Code:	
Method Description:	
Tons:	0.0075
Year:	2014
Generator EPA ID:	CAL000327767
Generator County Code:	19
Generator County:	Los Angeles
TSD EPA ID:	INR000110197
TSD County Code:	
TSD County:	
State Waste Code:	122
State Waste Code Desc.:	Alkaline solution without metals pH >= 12.5
Method Code:	H141
Method Description:	STORAGE, BULKING, AND/OR TRANSFER OFF SITE--NO TREATMENT/REOVERY (H010-H129) OR (H131-H135)
Tons:	0.011
Year:	2014
Generator EPA ID:	CAL000327767
Generator County Code:	19
Generator County:	Los Angeles
TSD EPA ID:	INR000110197
TSD County Code:	
TSD County:	
State Waste Code:	214
State Waste Code Desc.:	Unspecified solvent mixture
Method Code:	H141
Method Description:	STORAGE, BULKING, AND/OR TRANSFER OFF SITE--NO TREATMENT/REOVERY (H010-H129) OR (H131-H135)
Tons:	0.006
Year:	2014
Generator EPA ID:	CAL000327767
Generator County Code:	19

Generator County: Los Angeles
TSD EPA ID: INR000110197
TSD County Code:
TSD County:
State Waste Code: 311
State Waste Code Desc.: Pharmaceutical waste
Method Code:
Method Description:
Tons: 0.001
Year: 2014
Generator EPA ID: CAL000327767
Generator County Code: 19
Generator County: Los Angeles
TSD EPA ID: INR000110197
TSD County Code:
TSD County:
State Waste Code: 311
State Waste Code Desc.: Pharmaceutical waste
Method Code: H141
Method Description: STORAGE, BULKING, AND/OR TRANSFER OFF SITE--NO TREATMENT/REOVERY (H010-H129) OR (H131-H135)
Tons: 0.001
Year: 2014
Generator EPA ID: CAL000327767
Generator County Code: 19
Generator County: Los Angeles
TSD EPA ID: INR000110197
TSD County Code:
TSD County:
State Waste Code: 331
State Waste Code Desc.: Off-specification, aged or surplus organics
Method Code:
Method Description:
Tons: 0.029
Year: 2014
Generator EPA ID: CAL000327767
Generator County Code: 19
Generator County: Los Angeles
TSD EPA ID: NVD980895338
TSD County Code: 99
TSD County: Unknown
State Waste Code: 181
State Waste Code Desc.: Other inorganic solid waste
Method Code: H141
Method Description: STORAGE, BULKING, AND/OR TRANSFER OFF SITE--NO TREATMENT/REOVERY (H010-H129) OR (H131-H135)
Tons: 0.0005
Year: 2014
Generator EPA ID: CAL000327767
Generator County Code: 19
Generator County: Los Angeles
TSD EPA ID: CAD008364432
TSD County Code: 19
TSD County: Los Angeles
State Waste Code: 122
State Waste Code Desc.: Alkaline solution without metals pH >= 12.5
Method Code: H141
Method Description: STORAGE, BULKING, AND/OR TRANSFER OFF SITE--NO TREATMENT/REOVERY (H010-H129) OR (H131-H135)
Tons: 0.0025
Year: 2015
Generator EPA ID: CAL000327767
Generator County Code: 19
Generator County: Los Angeles
TSD EPA ID: CAD008364432
TSD County Code: 19
TSD County: Los Angeles
State Waste Code: 131

State Waste Code Desc.: Aqueous solution (2 < pH < 12.5) containing reactive anions ...
Method Code: H141
Method Description: STORAGE, BULKING, AND/OR TRANSFER OFF SITE--NO TREATMENT/REOVERY (H010-H129) OR (H131-H135)
Tons: 0.0075
Year: 2015
Generator EPA ID: CAL000327767
Generator County Code: 19
Generator County: Los Angeles
TSD EPA ID: CAD008364432
TSD County Code: 19
TSD County: Los Angeles
State Waste Code: 214
State Waste Code Desc.: Unspecified solvent mixture
Method Code: H141
Method Description: STORAGE, BULKING, AND/OR TRANSFER OFF SITE--NO TREATMENT/REOVERY (H010-H129) OR (H131-H135)
Tons: 0.0425
Year: 2015
Generator EPA ID: CAL000327767
Generator County Code: 19
Generator County: Los Angeles
TSD EPA ID: CAD008364432
TSD County Code: 19
TSD County: Los Angeles
State Waste Code: 311
State Waste Code Desc.: Pharmaceutical waste
Method Code: H141
Method Description: STORAGE, BULKING, AND/OR TRANSFER OFF SITE--NO TREATMENT/REOVERY (H010-H129) OR (H131-H135)
Tons: 0.002
Year: 2015
Generator EPA ID: CAL000327767
Generator County Code: 19
Generator County: Los Angeles
TSD EPA ID: CAD008364432
TSD County Code: 19
TSD County: Los Angeles
State Waste Code: 791
State Waste Code Desc.: Liquids with pH <= 2
Method Code: H141
Method Description: STORAGE, BULKING, AND/OR TRANSFER OFF SITE--NO TREATMENT/REOVERY (H010-H129) OR (H131-H135)
Tons: 0.005
Year: 2015
Generator EPA ID: CAL000327767
Generator County Code: 19
Generator County: Los Angeles
TSD EPA ID: INR000110197
TSD County Code:
TSD County:
State Waste Code:
State Waste Code Desc.:
Method Code: H141
Method Description: STORAGE, BULKING, AND/OR TRANSFER OFF SITE--NO TREATMENT/REOVERY (H010-H129) OR (H131-H135)
Tons: 0.0055
Year: 2015
Generator EPA ID: CAL000327767
Generator County Code: 19
Generator County: Los Angeles
TSD EPA ID: INR000110197
TSD County Code:
TSD County:
State Waste Code: 181
State Waste Code Desc.: Other inorganic solid waste
Method Code: H141
Method Description: STORAGE, BULKING, AND/OR TRANSFER OFF SITE--NO TREATMENT/REOVERY (H010-H129) OR (H131-

Map Key	Number of Records	Direction	Distance (mi/ft)	Elev (ft)	Site	DB

H135)
Tons: 0.007
Year: 2015
Generator EPA ID: CAL000327767
Generator County Code: 19
Generator County: Los Angeles
TSD EPA ID: INR000110197
TSD County Code:
TSD County:
State Waste Code: 311
State Waste Code Desc.: Pharmaceutical waste
Method Code: H141
Method Description: STORAGE, BULKING, AND/OR TRANSFER OFF SITE--NO TREATMENT/REOVERY (H010-H129) OR (H131-H135)
Tons: 0.001
Year: 2015
Generator EPA ID: CAL000327767
Generator County Code: 19
Generator County: Los Angeles
TSD EPA ID: NVD980895338
TSD County Code: 99
TSD County: Unknown
State Waste Code: 181
State Waste Code Desc.: Other inorganic solid waste
Method Code: H141
Method Description: STORAGE, BULKING, AND/OR TRANSFER OFF SITE--NO TREATMENT/REOVERY (H010-H129) OR (H131-H135)
Tons: 0.0015
Year: 2015
Generator EPA ID: CAL000327767
Generator County Code: 19
Generator County: Los Angeles
TSD EPA ID: NVD980895338
TSD County Code: 99
TSD County: Unknown
State Waste Code: 232
State Waste Code Desc.: Pesticides and other waste associated with pesticide production
Method Code: H141
Method Description: STORAGE, BULKING, AND/OR TRANSFER OFF SITE--NO TREATMENT/REOVERY (H010-H129) OR (H131-H135)
Tons: 0.001
Year: 2015

Map Key	Number of Records	Direction	Distance (mi/ft)	Elev (ft)	Site	DB
13	1 of 6	SSW	0.04 / 196.79	108.94	el segundo fire dept 1720 e. holly st elsegundo CA	CHMIRS

ID: 94-5798
Control No: 5798
Year: 1994
Notified Date: 12/21/1994
Notified Date Time: 07:06:28 PM
County: LOS ANGELES

California Hazardous Material Incident Report System
-- --
Contained: YES
Water Involved: YES
Water Way: stormdrain
Drinking Water Impacted:
Known Impact:
Incident Date: 12/21/94 1406
Incident Time:
Spill Site:
Injuries?:
Injuries Number: NO
Fatals?:
Fatals Number: NO
Evacs?:

Map Key	Number of Records	Direction	Distance (mi/ft)	Elev (ft)	Site	DB

Evacs Number:	NO
Clean Up:	fire dept
Admin Agency:	
Site:	OTHER
Cause:	
DOG Number:	
1 Substance:	
1 Quantity:	unknown
1 Measure:	
1 Type:	OTHER
1 Other:	
1 Pipeline:	
1 Vessel >= 300 Tons:	
2 Substance:	
2 Quantity:	
2 Measure:	
2 Type:	
2 Other:	
2 Pipeline:	
2 Vessel >= 300 Tons:	
3 Substance:	
3 Quantity:	
3 Measure:	
3 Type:	
3 Other:	
3 Pipeline:	
3 Vessel >= 300 Tons:	
Barrels:	
Cups:	
Cubic Ft:	
Gallons:	
Grams:	
Lbs:	
Liters:	
Ozs:	
Pts:	
Qts:	
Sheen:	
Tons:	
Unknown:	
Cause Other:	
Notification Area:	
Description:	
--	--

Map Key	Number of Records	Direction	Distance (mi/ft)	Elev (ft)	Site	DB
13	2 of 6	SSW	0.04 / 196.79	108.94	SPECTRUM METAL FINISHERS INC 1720 EAST HOLLY AVENUE EL SEGUNDO CA 90245-4404	FINDS/FRS

Registry ID:	110012435178
FIPS Code:	06037
Program Acronyms:	EIS, RCRAINFO
HUC Code:	18070104
Site Type Name:	STATIONARY
EPA Region Code:	09
Conveyor:	FRS-GEOCODE
Source:	
County Name:	LOS ANGELES
SIC Codes:	
SIC Code Descriptions:	
NAICS Codes:	339910
Federal Facility Code:	
NAICS Code Descriptions:	JEWELRY AND SILVERWARE MANUFACTURING
Federal Agency Name:	
US/Mexico Border Ind:	
Congressional Dist No:	36

Map Key	Number of Records	Direction	Distance (mi/ft)	Elev (ft)	Site	DB

Create Date:	01-MAR-2000 00:00:00
Census Block Code:	060376200022016
Update Date:	14-APR-2015 21:17:45
Location Description:	
Supplemental Location:	
Tribal Land Code:	
Tribal Land Name:	
Latitude:	33.920832
Longitude:	-118.39815
Coord Collection Method:	ADDRESS MATCHING-HOUSE NUMBER
Accuracy Value:	50
Datum:	NAD83
Reference Point:	ENTRANCE POINT OF A FACILITY OR STATION
Interest Types:	HAZARDOUS AIR POLLUTANT MAJOR, SQG
Facility Detail Rprt URL:	http://ofmpub.epa.gov/enviro/fii_query_detail.disp_program_facility?p_registry_id=110012435178

13	3 of 6	SSW	0.04 / 196.79	108.94	1720 E HOLLY AVE EL SEGUNDO CA 902450000	HIST MANIFEST

Gen EPA ID:	CAD009661802
Create Date:	7/23/1982 0:00:00
Inact Date:	6/30/1996 0:00:00
Facility Mail Street:	1720 E HOLLY AVE
Facility Mail City:	EL SEGUNDO
Facility Mail State:	CA
Facility Mail Zip:	902454404
Contact Phone(s):	2136151030
File Year(s):	1983; 1984; 1985; 1986; 1987; 1988; 1989; 1990
Contact Name(s):	UNDELIVERABLE 1996 FEES FORM
Tanner Information	
--	--
Generator EPA ID:	CAD009661802
Generator County Code:	19
Generator County:	Los Angeles
TSD EPA ID:	CAD008364432
TSD County Code:	19
TSD County:	Los Angeles
State Waste Code:	211
State Waste Code Desc.:	Halogenated solvents (chloroforms, methyl chloride, perchloroethylene, etc)
Method Code:	1
Method Description:	
Tons:	0.32
Year:	1988
--	--
Generator EPA ID:	CAD009661802
Generator County Code:	19
Generator County:	Los Angeles
TSD EPA ID:	CAD008364432
TSD County Code:	19
TSD County:	Los Angeles
State Waste Code:	211
State Waste Code Desc.:	Halogenated solvents (chloroforms, methyl chloride, perchloroethylene, etc)
Method Code:	T03
Method Description:	Treatment, incineration
Tons:	0.22
Year:	1987
--	--
Generator EPA ID:	CAD009661802
Generator County Code:	19
Generator County:	Los Angeles
TSD EPA ID:	CAD008364432
TSD County Code:	19
TSD County:	Los Angeles
State Waste Code:	211
State Waste Code Desc.:	Halogenated solvents (chloroforms, methyl chloride, perchloroethylene, etc)

Method Code:	R01
Method Description:	Recycler
Tons:	0.22
Year:	1984
--	--
Generator EPA ID:	CAD009661802
Generator County Code:	19
Generator County:	Los Angeles
TSD EPA ID:	CAD008364432
TSD County Code:	19
TSD County:	Los Angeles
State Waste Code:	211
State Waste Code Desc.:	Halogenated solvents (chloroforms, methyl chloride, perchloroethylene, etc)
Method Code:	R01
Method Description:	Recycler
Tons:	0.41
Year:	1986
--	--
Generator EPA ID:	CAD009661802
Generator County Code:	19
Generator County:	Los Angeles
TSD EPA ID:	CAD008364432
TSD County Code:	19
TSD County:	Los Angeles
State Waste Code:	211
State Waste Code Desc.:	Halogenated solvents (chloroforms, methyl chloride, perchloroethylene, etc)
Method Code:	R01
Method Description:	Recycler
Tons:	0.22
Year:	1989
--	--
Generator EPA ID:	CAD009661802
Generator County Code:	19
Generator County:	Los Angeles
TSD EPA ID:	CAD008364432
TSD County Code:	19
TSD County:	Los Angeles
State Waste Code:	211
State Waste Code Desc.:	Halogenated solvents (chloroforms, methyl chloride, perchloroethylene, etc)
Method Code:	R01
Method Description:	Recycler
Tons:	0.45
Year:	1990
--	--
Generator EPA ID:	CAD009661802
Generator County Code:	19
Generator County:	Los Angeles
TSD EPA ID:	CAD009452657
TSD County Code:	41
TSD County:	San Mateo
State Waste Code:	211
State Waste Code Desc.:	Halogenated solvents (chloroforms, methyl chloride, perchloroethylene, etc)
Method Code:	R01
Method Description:	Recycler
Tons:	0.22
Year:	1986
--	--
Generator EPA ID:	CAD009661802
Generator County Code:	19
Generator County:	Los Angeles
TSD EPA ID:	CAD042245001
TSD County Code:	19
TSD County:	Los Angeles
State Waste Code:	211
State Waste Code Desc.:	Halogenated solvents (chloroforms, methyl chloride, perchloroethylene, etc)
Method Code:	D99
Method Description:	Disposal, other
Tons:	1.25

Year:	1985
--	--
Generator EPA ID:	CAD009661802
Generator County Code:	19
Generator County:	Los Angeles
TSD EPA ID:	CAD008302903
TSD County Code:	19
TSD County:	Los Angeles
State Waste Code:	212
State Waste Code Desc.:	Oxygenated solvents (acetone, butanol, ethyl acetate, etc.)
Method Code:	1
Method Description:	
Tons:	1
Year:	1986
--	--
Generator EPA ID:	CAD009661802
Generator County Code:	19
Generator County:	Los Angeles
TSD EPA ID:	CAD040370645
TSD County Code:	19
TSD County:	Los Angeles
State Waste Code:	214
State Waste Code Desc.:	Unspecified solvent mixture
Method Code:	14
Method Description:	
Tons:	1.18
Year:	1985
--	--
Generator EPA ID:	CAD009661802
Generator County Code:	19
Generator County:	Los Angeles
TSD EPA ID:	CAD008364432
TSD County Code:	19
TSD County:	Los Angeles
State Waste Code:	214
State Waste Code Desc.:	Unspecified solvent mixture
Method Code:	1
Method Description:	
Tons:	0.45
Year:	1986
--	--
Generator EPA ID:	CAD009661802
Generator County Code:	19
Generator County:	Los Angeles
TSD EPA ID:	CAD008364432
TSD County Code:	19
TSD County:	Los Angeles
State Waste Code:	214
State Waste Code Desc.:	Unspecified solvent mixture
Method Code:	T03
Method Description:	Treatment, incineration
Tons:	0.83
Year:	1986
--	--
Generator EPA ID:	CAD009661802
Generator County Code:	19
Generator County:	Los Angeles
TSD EPA ID:	CAD008364432
TSD County Code:	19
TSD County:	Los Angeles
State Waste Code:	214
State Waste Code Desc.:	Unspecified solvent mixture
Method Code:	R01
Method Description:	Recycler
Tons:	2.25
Year:	1983
--	--
Generator EPA ID:	CAD009661802

Generator County Code:	19
Generator County:	Los Angeles
TSD EPA ID:	CAD008364432
TSD County Code:	19
TSD County:	Los Angeles
State Waste Code:	214
State Waste Code Desc.:	Unspecified solvent mixture
Method Code:	R01
Method Description:	Recycler
Tons:	0.66
Year:	1987
--	--
Generator EPA ID:	CAD009661802
Generator County Code:	19
Generator County:	Los Angeles
TSD EPA ID:	CAD008364432
TSD County Code:	19
TSD County:	Los Angeles
State Waste Code:	214
State Waste Code Desc.:	Unspecified solvent mixture
Method Code:	R01
Method Description:	Recycler
Tons:	0.62
Year:	1988
--	--
Generator EPA ID:	CAD009661802
Generator County Code:	19
Generator County:	Los Angeles
TSD EPA ID:	CAD008364432
TSD County Code:	19
TSD County:	Los Angeles
State Waste Code:	214
State Waste Code Desc.:	Unspecified solvent mixture
Method Code:	R01
Method Description:	Recycler
Tons:	0.45
Year:	1989
--	--
Generator EPA ID:	CAD009661802
Generator County Code:	19
Generator County:	Los Angeles
TSD EPA ID:	CAD008364432
TSD County Code:	19
TSD County:	Los Angeles
State Waste Code:	214
State Waste Code Desc.:	Unspecified solvent mixture
Method Code:	R01
Method Description:	Recycler
Tons:	0.68
Year:	1990
--	--
Generator EPA ID:	CAD009661802
Generator County Code:	19
Generator County:	Los Angeles
TSD EPA ID:	CAD008364432
TSD County Code:	19
TSD County:	Los Angeles
State Waste Code:	214
State Waste Code Desc.:	Unspecified solvent mixture
Method Code:	D80
Method Description:	Disposal, landfill
Tons:	1.12
Year:	1983
--	--
Generator EPA ID:	CAD009661802
Generator County Code:	19
Generator County:	Los Angeles
TSD EPA ID:	CAD008364432

TSD County Code:	19
TSD County:	Los Angeles
State Waste Code:	214
State Waste Code Desc.:	Unspecified solvent mixture
Method Code:	D79
Method Description:	Disposal, injection well
Tons:	0.67
Year:	1984
--	--
Generator EPA ID:	CAD009661802
Generator County Code:	19
Generator County:	Los Angeles
TSD EPA ID:	CAD008364432
TSD County Code:	19
TSD County:	Los Angeles
State Waste Code:	451
State Waste Code Desc.:	Degreasing sludge
Method Code:	R01
Method Description:	Recycler
Tons:	0.45
Year:	1983
--	--
Generator EPA ID:	CAD009661802
Generator County Code:	19
Generator County:	Los Angeles
TSD EPA ID:	CAD008364432
TSD County Code:	19
TSD County:	Los Angeles
State Waste Code:	451
State Waste Code Desc.:	Degreasing sludge
Method Code:	D79
Method Description:	Disposal, injection well
Tons:	0.22
Year:	1984
--	--
Generator EPA ID:	CAD009661802
Generator County Code:	19
Generator County:	Los Angeles
TSD EPA ID:	CAD008364432
TSD County Code:	19
TSD County:	Los Angeles
State Waste Code:	
State Waste Code Desc.:	
Method Code:	
Method Description:	
Tons:	0
Year:	1983
--	--
Generator EPA ID:	CAD009661802
Generator County Code:	19
Generator County:	Los Angeles
TSD EPA ID:	CAD008364432
TSD County Code:	19
TSD County:	Los Angeles
State Waste Code:	
State Waste Code Desc.:	
Method Code:	
Method Description:	
Tons:	0
Year:	1984
--	--
Generator EPA ID:	CAD009661802
Generator County Code:	19
Generator County:	Los Angeles
TSD EPA ID:	CAD040370645
TSD County Code:	19
TSD County:	Los Angeles
State Waste Code:	

State Waste Code Desc.:	
Method Code:	
Method Description:	
Tons:	0
Year:	1985
--	--
Generator EPA ID:	CAD009661802
Generator County Code:	19
Generator County:	Los Angeles
TSD EPA ID:	CAD042245001
TSD County Code:	19
TSD County:	Los Angeles
State Waste Code:	
State Waste Code Desc.:	
Method Code:	
Method Description:	
Tons:	0
Year:	1985
--	--
Generator EPA ID:	CAD009661802
Generator County Code:	19
Generator County:	Los Angeles
TSD EPA ID:	CAD008302903
TSD County Code:	19
TSD County:	Los Angeles
State Waste Code:	
State Waste Code Desc.:	
Method Code:	
Method Description:	
Tons:	0
Year:	1986
--	--
Generator EPA ID:	CAD009661802
Generator County Code:	19
Generator County:	Los Angeles
TSD EPA ID:	CAD008364432
TSD County Code:	19
TSD County:	Los Angeles
State Waste Code:	
State Waste Code Desc.:	
Method Code:	
Method Description:	
Tons:	0
Year:	1986
--	--
Generator EPA ID:	CAD009661802
Generator County Code:	19
Generator County:	Los Angeles
TSD EPA ID:	CAD008364432
TSD County Code:	19
TSD County:	Los Angeles
State Waste Code:	
State Waste Code Desc.:	
Method Code:	
Method Description:	
Tons:	0
Year:	1987
--	--
Generator EPA ID:	CAD009661802
Generator County Code:	19
Generator County:	Los Angeles
TSD EPA ID:	CAD008364432
TSD County Code:	19
TSD County:	Los Angeles
State Waste Code:	
State Waste Code Desc.:	
Method Code:	
Method Description:	

Map Key	Number of Records	Direction	Distance (mi/ft)	Elev (ft)	Site	DB

Tons:	0
Year:	1988
--	--
Generator EPA ID:	CAD009661802
Generator County Code:	19
Generator County:	Los Angeles
TSD EPA ID:	CAD008364432
TSD County Code:	19
TSD County:	Los Angeles
State Waste Code:	
State Waste Code Desc.:	
Method Code:	
Method Description:	
Tons:	0
Year:	1989
--	--
Generator EPA ID:	CAD009661802
Generator County Code:	19
Generator County:	Los Angeles
TSD EPA ID:	CAD008364432
TSD County Code:	19
TSD County:	Los Angeles
State Waste Code:	
State Waste Code Desc.:	
Method Code:	
Method Description:	
Tons:	0
Year:	1990
--	--
Generator EPA ID:	CAD009661802
Generator County Code:	19
Generator County:	Los Angeles
TSD EPA ID:	CAD009452657
TSD County Code:	41
TSD County:	San Mateo
State Waste Code:	
State Waste Code Desc.:	
Method Code:	
Method Description:	
Tons:	0
Year:	1986
--	--

Map Key	Number of Records	Direction	Distance (mi/ft)	Elev (ft)	Site	DB
13	4 of 6	SSW	0.04 / 196.79	108.94	1720 E HOLLY AVE EL SEGUNDO CA 90245	LA HMS

Site No:	008220
Area:	2N

--Details--

File No:	I08752
File Name:	SPECTRUM METAL FINISHERS
Permit No:	000010378
Permit Code:	I
Permit Category Desc:	Industrial Waste Permit
Permit Status Code:	CLOS
Permit Status Desc:	Permit Closed
Permit Type:	01
Permit Type Desc:	Operating Industrial Waste Permit - Local Sewer
Status Code:	CLOS
Status Desc:	Permit Closed
File No:	022288
File Name:	COAST ENAMELING
Permit No:	
Permit Code:	

Map Key	Number of Records	Direction	Distance (mi/ft)	Elev (ft)	Site	DB

Permit Category Desc:
Permit Status Code:
Permit Status Desc:
Permit Type:
Permit Type Desc:
Status Code: OPEN
Status Desc: File Opened, no permit exists

Map Key	Number of Records	Direction	Distance (mi/ft)	Elev (ft)	Site	DB
13	5 of 6	SSW	0.04 / 196.79	108.94	SPECTRUM METAL FINISHERS INC 1720 E HOLLY AVE EL SEGUNDO CA 902450000	HAZNET

SIC Code:
NAICS Code:
EPA ID: CAD009661802
Create Date: 7/23/1982
Fac Act Ind: No
Inact Date: 6/30/1996
County Code: 19
County Name: Los Angeles
Mail Name:
Mailing Addr 1: 1720 E HOLLY AVE
Mailing Addr 2:
Owner Fax:

Mailing City: EL SEGUNDO
Mailing State: CA
Mailing Zip: 902454404
Region Code: 3
Owner Name: LAMES PRATT
Owner Addr 1: --
Owner Addr 2:
Owner City: --
Owner State: 99
Owner Zip: --
Owner Phone: 0000000000

Contact Information
-- --
Contact Name: UNDELIVERABLE 1996 FEES FORM
Street Address 1: 1720 E. HOLLY AVENUE
Street Address 2:
City: EL SEGUNDO
State: CA
Zip: 902450000
Phone: 2136151030
-- --
Tanner Information
-- --
Generator EPA ID: CAD009661802
Generator County Code: 19
Generator County: Los Angeles
TSD EPA ID: CAD008364432
TSD County Code: 19
TSD County: Los Angeles
State Waste Code: 211
State Waste Code Desc.: Halogenated solvents (chloroforms, methyl chloride, perchloroethylene, etc)
Method Code: R01
Method Description: Recycler
Tons: 0.2293
Year: 1993
Generator EPA ID: CAD009661802
Generator County Code: 19
Generator County: Los Angeles
TSD EPA ID: CAD008364432
TSD County Code: 19
TSD County: Los Angeles
State Waste Code: 214
State Waste Code Desc.: Unspecified solvent mixture
Method Code: R01
Method Description: Recycler
Tons: 0.198
Year: 1993
Generator EPA ID: CAD009661802
Generator County Code: 19
Generator County: Los Angeles
TSD EPA ID: CAD008364432

TSD County Code: 19
TSD County: Los Angeles
State Waste Code: 214
State Waste Code Desc.: Unspecified solvent mixture
Method Code: R01
Method Description: Recycler
Tons: 0.7776
Year: 1994
Generator EPA ID: CAD009661802
Generator County Code: 19
Generator County: Los Angeles
TSD EPA ID: CAD008364432
TSD County Code: 19
TSD County: Los Angeles
State Waste Code: 211
State Waste Code Desc.: Halogenated solvents (chloroforms, methyl chloride, perchloroethylene, etc)
Method Code:
Method Description:
Tons: 0
Year: 1994
Generator EPA ID: CAD009661802
Generator County Code: 19
Generator County: Los Angeles
TSD EPA ID: CAD008364432
TSD County Code: 19
TSD County: Los Angeles
State Waste Code: 135
State Waste Code Desc.: Unspecified aqueous solution
Method Code: T01
Method Description: Treatment, tank
Tons: 0.21
Year: 1994
Generator EPA ID: CAD009661802
Generator County Code: 19
Generator County: Los Angeles
TSD EPA ID: CAD008364432
TSD County Code: 19
TSD County: Los Angeles
State Waste Code: 211
State Waste Code Desc.: Halogenated solvents (chloroforms, methyl chloride, perchloroethylene, etc)
Method Code: R01
Method Description: Recycler
Tons: 0.4503
Year: 1995
Generator EPA ID: CAD009661802
Generator County Code: 19
Generator County: Los Angeles
TSD EPA ID: CAT080022148
TSD County Code: 36
TSD County: San Bernardino
State Waste Code: 461
State Waste Code Desc.: Paint sludge
Method Code: H01
Method Description: Transfer station
Tons: 0.7714
Year: 1995
Generator EPA ID: CAD009661802
Generator County Code: 19
Generator County: Los Angeles
TSD EPA ID: CAT080022148
TSD County Code: 36
TSD County: San Bernardino
State Waste Code: 181
State Waste Code Desc.: Other inorganic solid waste
Method Code: H01
Method Description: Transfer station
Tons: 1
Year: 1995

Map Key	Number of Records	Direction	Distance (mi/ft)	Elev (ft)	Site	DB

Generator EPA ID:	CAD009661802
Generator County Code:	19
Generator County:	Los Angeles
TSD EPA ID:	CAT080022148
TSD County Code:	36
TSD County:	San Bernardino
State Waste Code:	212
State Waste Code Desc.:	Oxygenated solvents (acetone, butanol, ethyl acetate, etc.)
Method Code:	H01
Method Description:	Transfer station
Tons:	0.1485
Year:	1995
Generator EPA ID:	CAD009661802
Generator County Code:	19
Generator County:	Los Angeles
TSD EPA ID:	CAT080022148
TSD County Code:	36
TSD County:	San Bernardino
State Waste Code:	331
State Waste Code Desc.:	Off-specification, aged or surplus organics
Method Code:	H01
Method Description:	Transfer station
Tons:	0.3375
Year:	1995
Generator EPA ID:	CAD009661802
Generator County Code:	19
Generator County:	Los Angeles
TSD EPA ID:	CAT080022148
TSD County Code:	36
TSD County:	San Bernardino
State Waste Code:	791
State Waste Code Desc.:	Liquids with pH <= 2
Method Code:	H01
Method Description:	Transfer station
Tons:	0.1
Year:	1995

13	6 of 6	SSW	0.04 / 196.79	108.94	SPECTRUM METAL FINISHERS INC 1720 E HOLLY AVE EL SEGUNDO CA 90245	RCRA SQG

County Name:	LOS ANGELES
County Code:	CA037
EPA Handler ID:	CAD009661802
Current Site Name:	SPECTRUM METAL FINISHERS INC
Generator Status Universe:	Small Quantity Generator
Land Type:	
Activity Location:	CA
TSD Activity:	No
Mixed Waste Generator:	No
Importer Activity:	No
Transporter Activity:	No
Transfer Facility:	No
Recycler Activity:	No
Onsite Burner Exemption:	No
Furnace Exemption:	No
Underground Inject Activity:	No
Rece Waste From Off Site:	No
Used Oil Transporter:	
Used Oil Transfer Facility:	
Used Oil Processor:	
Used Oil Refiner:	
Used Oil Burner:	
Used Oil Market Burner:	
Used Oil Spec Marketer:	
Mailing Address:	1720 E HOLLY AVE, EL SEGUNDO, CA, 90245,

Map Key	Number of Records	Direction	Distance (mi/ft)	Elev (ft)	Site	DB

Contact Name:	
Contact Address:	
Contact Email:	
Location Street 2:	
--	--
Owner/Operator Information	
--	--
Owner/Operator Indicator:	CP
Owner/Operator Name:	NOT REQUIRED
Owner/Operator Address:	NOT REQUIRED NOT REQUIRED ME 99999
Owner/Operator Phone:	4155551212
Owner/Operator Type:	P
Date Became Current:	
Date Ended Current:	
--	--
Owner/Operator Indicator:	CO
Owner/Operator Name:	JAMES PRATT
Owner/Operator Address:	NOT REQUIRED NOT REQUIRED ME 99999
Owner/Operator Phone:	4155551212
Owner/Operator Type:	P
Date Became Current:	
Date Ended Current:	
--	--
NAICS Information	
--	--
Naics Code:	33991
Naics Description:	JEWELRY AND SILVERWARE MANUFACTURING
Naics Active Status:	Yes
Naics Cycle:	2002
--	--
Handler Information	
--	--
Date Received:	19960901
Facility Name:	SPECTRUM METAL FINISHERS INC
Classification:	Small Quantity Generator
--	--
Date Received:	19800818
Facility Name:	SPECTRUM METAL FINISHERS INC
Classification:	Large Quantity Generator
--	--
Violation/Evaluation Information	
--	--
Evaluation Start Date:	19900308
Evaluation Agency:	B
Evaluation Type Description:	COMPLIANCE EVALUATION INSPECTION ON-SITE
Violation Short Description:	Generators - General
Violation Determined Date:	19900308
Actual Return to Compliance Date:	19950308
Violation Responsible Agency:	S
Enforcement Action Date:	
Enforcement Agency:	
Disposition Status Date:	
Disposition Status:	
Enforcement Type Description:	
Proposed Penalty Amount:	
Paid Amount:	
Final Amount:	
--	--

Map Key	Number of Records	Direction	Distance (mi/ft)	Elev (ft)	Site	DB
14	1 of 4	SSE	0.04 / 208.68	120.54	TRW INC 300 N SEPULVEDA BLVD EL SEGUNDO CA 90245	FINDS/FRS

Registry ID:	110002738306

Map Key	Number of Records	Direction	Distance (mi/ft)	Elev (ft)	Site	DB

FIPS Code:	06037
Program Acronyms:	RCRAINFO
HUC Code:	18070104
Site Type Name:	STATIONARY
EPA Region Code:	09
Conveyor:	FRS-GEOCODE
Source:	
County Name:	LOS ANGELES
SIC Codes:	
SIC Code Descriptions:	
NAICS Codes:	
Federal Facility Code:	
NAICS Code Descriptions:	
Federal Agency Name:	
US/Mexico Border Ind:	
Congressional Dist No:	36
Create Date:	01-MAR-2000 00:00:00
Census Block Code:	060379800131012
Update Date:	05-AUG-2010 09:21:31
Location Description:	
Supplemental Location:	
Tribal Land Code:	
Tribal Land Name:	
Latitude:	33.92019
Longitude:	-118.39607
Coord Collection Method:	ADDRESS MATCHING-HOUSE NUMBER
Accuracy Value:	30
Datum:	NAD83
Reference Point:	CENTER OF A FACILITY OR STATION
Interest Types:	UNSPECIFIED UNIVERSE
Facility Detail Rprt URL:	http://ofmpub.epa.gov/enviro/fii_query_detail.disp_program_facility?p_registry_id=110002738306

14	2 of 4	SSE	0.04 / 208.68	120.54	**TRW INC** **300 N SEPULVEDA BLVD** **EL SEGUNDO CA 902450000**	HAZNET

SIC Code:		**Mailing City:**	*REDONDO BEACH*
NAICS Code:		**Mailing State:**	*CA*
EPA ID:	CAD981652803	**Mailing Zip:**	*902780000*
Create Date:	4/10/1987	**Region Code:**	*3*
Fac Act Ind:	No	**Owner Name:**	*--*
Inact Date:	12/31/1899	**Owner Addr 1:**	*--*
County Code:	19	**Owner Addr 2:**	
County Name:	Los Angeles	**Owner City:**	*--*
Mail Name:		**Owner State:**	*99*
Mailing Addr 1:	ONE SPACE PARK 140/2302	**Owner Zip:**	*--*
Mailing Addr 2:		**Owner Phone:**	*0000000000*
Owner Fax:			

Contact Information

--	--
Contact Name:	INCTV PER DEBORAH WETHINGTON
Street Address 1:	PER PHN CONVO ON 6-5-95 (NJ)
Street Address 2:	
City:	--
State:	99
Zip:	--
Phone:	--

14	3 of 4	SSE	0.04 / 208.68	120.54	**T R W DEFENSE & ELECTRONICS SECTOR** **300 NO SEPULVEDA BLVD** **EL SEGUNDO CA 902780000**	HAZNET

SIC Code:		**Mailing City:**	*REDONDO BEACH*

Map Key	Number of Records	Direction	Distance (mi/ft)	Elev (ft)	Site	DB

NAICS Code:		**Mailing State:**	*CA*
EPA ID:	CAX000216721	**Mailing Zip:**	*902780000*
Create Date:	5/8/1985	**Region Code:**	*3*
Fac Act Ind:	No	**Owner Name:**	*--*
Inact Date:	6/30/1998	**Owner Addr 1:**	*--*
County Code:	19	**Owner Addr 2:**	
County Name:	Los Angeles	**Owner City:**	*--*
Mail Name:		**Owner State:**	*99*
Mailing Addr 1:	ONE SPACE PARK	**Owner Zip:**	*--*
Mailing Addr 2:		**Owner Phone:**	*0000000000*
Owner Fax:			

Contact Information

--	--
Contact Name:	EDWARD M TORRES
Street Address 1:	INACT PER 98VQ FINAL NOTICE
Street Address 2:	- BATCH 4/27
City:	--
State:	99
Zip:	--
Phone:	2135351467

14	*4 of 4*	*SSE*	*0.04 / 208.68*	*120.54*	***TRW INC*** ***300 N SEPULVEDA BLVD*** ***EL SEGUNDO CA 90245***	***RCRA NON GEN***

County Name:	LOS ANGELES
County Code:	CA037
EPA Handler ID:	CAD981652803
Current Site Name:	TRW INC
Generator Status Universe:	
Land Type:	Other
Activity Location:	CA
TSD Activity:	No
Mixed Waste Generator:	No
Importer Activity:	No
Transporter Activity:	No
Transfer Facility:	No
Recycler Activity:	No
Onsite Burner Exemption:	No
Furnace Exemption:	No
Underground Inject Activity:	No
Rece Waste From Off Site:	No
Used Oil Transporter:	
Used Oil Transfer Facility:	
Used Oil Processor:	
Used Oil Refiner:	
Used Oil Burner:	
Used Oil Market Burner:	
Used Oil Spec Marketer:	
Mailing Address:	ONE SPACE PARK FIRST HUNDRED F,, REDONDO BEACH, CA, 90278,
Contact Name:	ENVIRONMENTAL MANAGER
Contact Address:	300 N SEPULVEDA BLVD, EL SEGUNDO, CA, 90245, US
Contact Email:	
Location Street 2:	
--	--
Owner/Operator Information	
--	--
Owner/Operator Indicator:	CP
Owner/Operator Name:	NOT REQUIRED
Owner/Operator Address:	NOT REQUIRED NOT REQUIRED ME 99999
Owner/Operator Phone:	4155551212
Owner/Operator Type:	P
Date Became Current:	
Date Ended Current:	
--	--

Map Key	Number of Records	Direction	Distance (mi/ft)	Elev (ft)	Site	DB

Owner/Operator Indicator:	CO
Owner/Operator Name:	TRW INC
Owner/Operator Address:	NOT REQUIRED NOT REQUIRED ME 99999
Owner/Operator Phone:	4155551212
Owner/Operator Type:	P
Date Became Current:	
Date Ended Current:	
--	--
Handler Information	
--	--
Date Received:	19860911
Facility Name:	TRW INC
--	--

Map Key	Number of Records	Direction	Distance (mi/ft)	Elev (ft)	Site	DB
15	1 of 5	SSW	0.04 / 214.25	108.94	NATION'S PRINTING CORP 1730 E HOLLY AVE EL SEGUNDO CA 90245-4497	FINDS/FRS

Registry ID:	110038078781
FIPS Code:	06037
Program Acronyms:	EIS
HUC Code:	18070104
Site Type Name:	STATIONARY
EPA Region Code:	09
Conveyor:	FRS-GEOCODE
Source:	
County Name:	LOS ANGELES
SIC Codes:	
SIC Code Descriptions:	
NAICS Codes:	323111
Federal Facility Code:	
NAICS Code Descriptions:	COMMERCIAL GRAVURE PRINTING.
Federal Agency Name:	
US/Mexico Border Ind:	
Congressional Dist No:	36
Create Date:	18-FEB-2009 06:22:27
Census Block Code:	060376200022016
Update Date:	14-APR-2015 17:44:58
Location Description:	
Supplemental Location:	
Tribal Land Code:	
Tribal Land Name:	
Latitude:	33.92083
Longitude:	-118.39786
Coord Collection Method:	ADDRESS MATCHING-HOUSE NUMBER
Accuracy Value:	30
Datum:	NAD83
Reference Point:	CENTER OF A FACILITY OR STATION
Interest Types:	AIR EMISSIONS CLASSIFICATION UNKNOWN
Facility Detail Rprt URL:	http://ofmpub.epa.gov/enviro/fii_query_detail.disp_program_facility?p_registry_id=110038078781

Map Key	Number of Records	Direction	Distance (mi/ft)	Elev (ft)	Site	DB
15	2 of 5	SSW	0.04 / 214.25	108.94	1730 E HOLLY AVE EL SEGUNDO CA 902740000	HIST MANIFEST

Gen EPA ID:	CAD982048985
Create Date:	6/17/1988 0:00:00
Inact Date:	6/30/2005 15:01:00
Facility Mail Street:	1730 E HOLLY AVE
Facility Mail City:	EL SEGUNDO
Facility Mail State:	CA
Facility Mail Zip:	902450308
Contact Phone(s):	3106150177
File Year(s):	1989; 1990
Contact Name(s):	JAMES W TEMPLE- VICE PRES

Tanner Information

--	--
Generator EPA ID:	CAD982048985
Generator County Code:	19
Generator County:	Los Angeles
TSD EPA ID:	CAT080013352
TSD County Code:	19
TSD County:	Los Angeles
State Waste Code:	221
State Waste Code Desc.:	Waste oil and mixed oil
Method Code:	R01
Method Description:	Recycler
Tons:	0.22
Year:	1989
--	--
Generator EPA ID:	CAD982048985
Generator County Code:	19
Generator County:	Los Angeles
TSD EPA ID:	CAT080013352
TSD County Code:	19
TSD County:	Los Angeles
State Waste Code:	222
State Waste Code Desc.:	Oil/water separation sludge
Method Code:	R01
Method Description:	Recycler
Tons:	0.2
Year:	1989
--	--
Generator EPA ID:	CAD982048985
Generator County Code:	19
Generator County:	Los Angeles
TSD EPA ID:	CAT080013352
TSD County Code:	19
TSD County:	Los Angeles
State Waste Code:	223
State Waste Code Desc.:	Unspecified oil-containing waste
Method Code:	R01
Method Description:	Recycler
Tons:	0.6
Year:	1989
--	--
Generator EPA ID:	CAD982048985
Generator County Code:	19
Generator County:	Los Angeles
TSD EPA ID:	CAT080013352
TSD County Code:	19
TSD County:	Los Angeles
State Waste Code:	223
State Waste Code Desc.:	Unspecified oil-containing waste
Method Code:	R01
Method Description:	Recycler
Tons:	0.32
Year:	1990
--	--
Generator EPA ID:	CAD982048985
Generator County Code:	19
Generator County:	Los Angeles
TSD EPA ID:	CAT080013352
TSD County Code:	19
TSD County:	Los Angeles
State Waste Code:	223
State Waste Code Desc.:	Unspecified oil-containing waste
Method Code:	D99
Method Description:	Disposal, other
Tons:	0.2
Year:	1990
--	--
Generator EPA ID:	CAD982048985

Map Key	Number of Records	Direction	Distance (mi/ft)	Elev (ft)	Site	DB

Generator County Code:	19
Generator County:	Los Angeles
TSD EPA ID:	CAT080013352
TSD County Code:	19
TSD County:	Los Angeles
State Waste Code:	241
State Waste Code Desc.:	Tank bottom waste
Method Code:	R01
Method Description:	Recycler
Tons:	0.22
Year:	1989
--	--
Generator EPA ID:	CAD982048985
Generator County Code:	19
Generator County:	Los Angeles
TSD EPA ID:	CAT080013352
TSD County Code:	19
TSD County:	Los Angeles
State Waste Code:	
State Waste Code Desc.:	
Method Code:	
Method Description:	
Tons:	0
Year:	1989
--	--
Generator EPA ID:	CAD982048985
Generator County Code:	19
Generator County:	Los Angeles
TSD EPA ID:	CAT080013352
TSD County Code:	19
TSD County:	Los Angeles
State Waste Code:	
State Waste Code Desc.:	
Method Code:	
Method Description:	
Tons:	0
Year:	1990
--	--

Map Key	Number of Records	Direction	Distance (mi/ft)	Elev (ft)	Site	DB
15	3 of 5	SSW	0.04 / 214.25	108.94	1730 E HOLLY AVE EL SEGUNDO CA 90245	LA HMS

Site No:	008218
Area:	2N

--Details--

File No:	I08750
File Name:	NATIONS PRINTING CORP
Permit No:	000010320
Permit Code:	I
Permit Category Desc:	Industrial Waste Permit
Permit Status Code:	REM
Permit Status Desc:	Equipment Removed
Permit Type:	01
Permit Type Desc:	Operating Industrial Waste Permit - Local Sewer
Status Code:	REM
Status Desc:	Equipment Removed

Map Key	Number of Records	Direction	Distance (mi/ft)	Elev (ft)	Site	DB
15	4 of 5	SSW	0.04 / 214.25	108.94	PEGASUS PRESS 1730 E HOLLY AVE EL SEGUNDO CA 90245	HAZNET

SIC Code:	7334	**Mailing City:**	VAN NUYS
NAICS Code:	323114	**Mailing State:**	CA

Map Key	Number of Records	Direction	Distance (mi/ft)	Elev (ft)	Site	DB

EPA ID:	CAL000288388	**Mailing Zip:**	*914063807*
Create Date:	11/18/2004 3:04:02 PM	**Region Code:**	*3*
Fac Act Ind:	No	**Owner Name:**	*MICHAEL JACOBS*
Inact Date:	6/30/2010	**Owner Addr 1:**	*1730 E HOLLY AVE*
County Code:	19	**Owner Addr 2:**	
County Name:	Los Angeles	**Owner City:**	*EL SEGUNDO*
Mail Name:		**Owner State:**	*CA*
Mailing Addr 1:	7111 HAYVENHURST AVE	**Owner Zip:**	*902450000*
Mailing Addr 2:		**Owner Phone:**	*3106150177*
Owner Fax:	0000000000		

Contact Information

--	--
Contact Name:	MICHAEL A JACOBS/CEO
Street Address 1:	1730 E HOLLY AVE
Street Address 2:	
City:	EL SEGUNDO
State:	CA
Zip:	902450000
Phone:	3106150177
--	--

Tanner Information

--	--
Generator EPA ID:	CAL000288388
Generator County Code:	19
Generator County:	Los Angeles
TSD EPA ID:	CAD981402522
TSD County Code:	15
TSD County:	Kern
State Waste Code:	541
State Waste Code Desc.:	Photochemicals/photoprocessing waste
Method Code:	R01
Method Description:	Recycler
Tons:	0.68805
Year:	2005
Generator EPA ID:	CAL000288388
Generator County Code:	19
Generator County:	Los Angeles
TSD EPA ID:	CAD981402522
TSD County Code:	15
TSD County:	Kern
State Waste Code:	
State Waste Code Desc.:	
Method Code:	H010
Method Description:	METALS RECOVERY INCLUDING RETORING,SMELTING,CHEMICALS,ECT
Tons:	0.22935
Year:	2006
Generator EPA ID:	CAL000288388
Generator County Code:	19
Generator County:	Los Angeles
TSD EPA ID:	CAD981402522
TSD County Code:	15
TSD County:	Kern
State Waste Code:	541
State Waste Code Desc.:	Photochemicals/photoprocessing waste
Method Code:	R01
Method Description:	Recycler
Tons:	0.4587
Year:	2006
Generator EPA ID:	CAL000288388
Generator County Code:	19
Generator County:	Los Angeles
TSD EPA ID:	CAD981402522
TSD County Code:	15
TSD County:	Kern
State Waste Code:	
State Waste Code Desc.:	
Method Code:	H010

Method Description:	METALS RECOVERY INCLUDING RETORING,SMELTING,CHEMICALS,ECT
Tons:	0.9174
Year:	2007
Generator EPA ID:	CAL000288388
Generator County Code:	19
Generator County:	Los Angeles
TSD EPA ID:	TXD077603371
TSD County Code:	99
TSD County:	Unknown
State Waste Code:	343
State Waste Code Desc.:	Unspecified organic liquid mixture
Method Code:	H061
Method Description:	FUEL BLENDING PRIOR TO ENERGY RECOVERY AT ANOTHER SITE
Tons:	0.229
Year:	2007
Generator EPA ID:	CAL000288388
Generator County Code:	19
Generator County:	Los Angeles
TSD EPA ID:	CAD981402522
TSD County Code:	15
TSD County:	Kern
State Waste Code:	
State Waste Code Desc.:	
Method Code:	H010
Method Description:	METALS RECOVERY INCLUDING RETORING,SMELTING,CHEMICALS,ECT
Tons:	0.9174
Year:	2008
Generator EPA ID:	CAL000288388
Generator County Code:	19
Generator County:	Los Angeles
TSD EPA ID:	CAD981402522
TSD County Code:	15
TSD County:	Kern
State Waste Code:	
State Waste Code Desc.:	
Method Code:	H010
Method Description:	METALS RECOVERY INCLUDING RETORING,SMELTING,CHEMICALS,ECT
Tons:	0.22935
Year:	2009
Generator EPA ID:	CAL000288388
Generator County Code:	19
Generator County:	Los Angeles
TSD EPA ID:	CAT000613893
TSD County Code:	19
TSD County:	Los Angeles
State Waste Code:	
State Waste Code Desc.:	
Method Code:	H141
Method Description:	STORAGE, BULKING, AND/OR TRANSFER OFF SITE--NO TREATMENT/REOVERY (H010-H129) OR (H131-H135)
Tons:	0.6672
Year:	2009
Generator EPA ID:	CAL000288388
Generator County Code:	19
Generator County:	Los Angeles
TSD EPA ID:	TXD077603371
TSD County Code:	99
TSD County:	Unknown
State Waste Code:	741
State Waste Code Desc.:	Liquids with halogenated organic compounds >= 1,000 Mg./L
Method Code:	H061
Method Description:	FUEL BLENDING PRIOR TO ENERGY RECOVERY AT ANOTHER SITE
Tons:	0.525
Year:	2009
Generator EPA ID:	CAL000288388
Generator County Code:	19
Generator County:	Los Angeles
TSD EPA ID:	TXD077603371

Map Key	Number of Records	Direction	Distance (mi/ft)	Elev (ft)	Site	DB

TSD County Code:	99
TSD County:	Unknown
State Waste Code:	343
State Waste Code Desc.:	Unspecified organic liquid mixture
Method Code:	H061
Method Description:	FUEL BLENDING PRIOR TO ENERGY RECOVERY AT ANOTHER SITE
Tons:	0.4165
Year:	2009
Generator EPA ID:	CAL000288388
Generator County Code:	19
Generator County:	Los Angeles
TSD EPA ID:	CAT000613893
TSD County Code:	19
TSD County:	Los Angeles
State Waste Code:	
State Waste Code Desc.:	
Method Code:	H141
Method Description:	STORAGE, BULKING, AND/OR TRANSFER OFF SITE--NO TREATMENT/REOVERY (H010-H129) OR (H131-H135)
Tons:	0.46275
Year:	2010
Generator EPA ID:	CAL000288388
Generator County Code:	19
Generator County:	Los Angeles
TSD EPA ID:	CAT000613893
TSD County Code:	19
TSD County:	Los Angeles
State Waste Code:	
State Waste Code Desc.:	
Method Code:	
Method Description:	
Tons:	0.2085
Year:	2010
Generator EPA ID:	CAL000288388
Generator County Code:	19
Generator County:	Los Angeles
TSD EPA ID:	TXD077603371
TSD County Code:	99
TSD County:	Unknown
State Waste Code:	741
State Waste Code Desc.:	Liquids with halogenated organic compounds >= 1,000 Mg./L
Method Code:	
Method Description:	
Tons:	
Year:	2010
Generator EPA ID:	CAL000288388
Generator County Code:	19
Generator County:	Los Angeles
TSD EPA ID:	TXD077603371
TSD County Code:	99
TSD County:	Unknown
State Waste Code:	343
State Waste Code Desc.:	Unspecified organic liquid mixture
Method Code:	H061
Method Description:	FUEL BLENDING PRIOR TO ENERGY RECOVERY AT ANOTHER SITE
Tons:	0.46
Year:	2010

Map Key	Number of Records	Direction	Distance (mi/ft)	Elev (ft)	Site	DB
15	5 of 5	SSW	0.04 / 214.25	108.94	NATIONS PRINTING CORP 1730 E HOLLY AVE EL SEGUNDO CA 902740000	HAZNET

SIC Code:	7334	**Mailing City:**	EL SEGUNDO
NAICS Code:	323114	**Mailing State:**	CA
EPA ID:	CAD982048985	**Mailing Zip:**	902450308
Create Date:	6/17/1988	**Region Code:**	3
Fac Act Ind:	No	**Owner Name:**	--

Inact Date:	6/30/2005	**Owner Addr 1:**	--
County Code:	19	**Owner Addr 2:**	
County Name:	Los Angeles	**Owner City:**	--
Mail Name:		**Owner State:**	*99*
Mailing Addr 1:	1730 E HOLLY AVE	**Owner Zip:**	*902750000*
Mailing Addr 2:		**Owner Phone:**	*0000000000*
Owner Fax:			

Contact Information

--	--
Contact Name:	JAMES W TEMPLE- VICE PRES
Street Address 1:	1750 E HOLLY AVENUE NOTICE BATCH 4/
Street Address 2:	- BATCH 4/27
City:	EL SEGUNDO
State:	CA
Zip:	902450000
Phone:	3106150177
--	--

Tanner Information

--	--
Generator EPA ID:	CAD982048985
Generator County Code:	19
Generator County:	Los Angeles
TSD EPA ID:	CAD009452657
TSD County Code:	41
TSD County:	San Mateo
State Waste Code:	343
State Waste Code Desc.:	Unspecified organic liquid mixture
Method Code:	R01
Method Description:	Recycler
Tons:	0.2
Year:	1995
Generator EPA ID:	CAD982048985
Generator County Code:	19
Generator County:	Los Angeles
TSD EPA ID:	CAT000613976
TSD County Code:	30
TSD County:	Orange
State Waste Code:	
State Waste Code Desc.:	
Method Code:	R01
Method Description:	Recycler
Tons:	0
Year:	1995
Generator EPA ID:	CAD982048985
Generator County Code:	19
Generator County:	Los Angeles
TSD EPA ID:	CAT000613976
TSD County Code:	30
TSD County:	Orange
State Waste Code:	541
State Waste Code Desc.:	Photochemicals/photoprocessing waste
Method Code:	
Method Description:	
Tons:	0.0208
Year:	1995
Generator EPA ID:	CAD982048985
Generator County Code:	19
Generator County:	Los Angeles
TSD EPA ID:	CAD009452657
TSD County Code:	41
TSD County:	San Mateo
State Waste Code:	343
State Waste Code Desc.:	Unspecified organic liquid mixture
Method Code:	R01
Method Description:	Recycler
Tons:	0.187
Year:	1996

Generator EPA ID:	CAD982048985
Generator County Code:	19
Generator County:	Los Angeles
TSD EPA ID:	CAT000613976
TSD County Code:	30
TSD County:	Orange
State Waste Code:	541
State Waste Code Desc.:	Photochemicals/photoprocessing waste
Method Code:	H01
Method Description:	Transfer station
Tons:	0.1075
Year:	1996
Generator EPA ID:	CAD982048985
Generator County Code:	19
Generator County:	Los Angeles
TSD EPA ID:	KSD980633259
TSD County Code:	99
TSD County:	Unknown
State Waste Code:	343
State Waste Code Desc.:	Unspecified organic liquid mixture
Method Code:	
Method Description:	
Tons:	0.374
Year:	1996
Generator EPA ID:	CAD982048985
Generator County Code:	19
Generator County:	Los Angeles
TSD EPA ID:	CAT000613976
TSD County Code:	30
TSD County:	Orange
State Waste Code:	541
State Waste Code Desc.:	Photochemicals/photoprocessing waste
Method Code:	H01
Method Description:	Transfer station
Tons:	0.2517
Year:	1997
Generator EPA ID:	CAD982048985
Generator County Code:	19
Generator County:	Los Angeles
TSD EPA ID:	KSD980633259
TSD County Code:	99
TSD County:	Unknown
State Waste Code:	343
State Waste Code Desc.:	Unspecified organic liquid mixture
Method Code:	
Method Description:	
Tons:	0.374
Year:	1997
Generator EPA ID:	CAD982048985
Generator County Code:	19
Generator County:	Los Angeles
TSD EPA ID:	CAT000613976
TSD County Code:	30
TSD County:	Orange
State Waste Code:	541
State Waste Code Desc.:	Photochemicals/photoprocessing waste
Method Code:	H01
Method Description:	Transfer station
Tons:	0.2517
Year:	1998
Generator EPA ID:	CAD982048985
Generator County Code:	19
Generator County:	Los Angeles
TSD EPA ID:	KSD980633259
TSD County Code:	99
TSD County:	Unknown
State Waste Code:	343
State Waste Code Desc.:	Unspecified organic liquid mixture

Method Code:
Method Description:
Tons: 0.748
Year: 1998
Generator EPA ID: CAD982048985
Generator County Code: 19
Generator County: Los Angeles
TSD EPA ID: KSD980633259
TSD County Code: 99
TSD County: Unknown
State Waste Code: 343
State Waste Code Desc.: Unspecified organic liquid mixture
Method Code:
Method Description:
Tons: 0.748
Year: 1999
Generator EPA ID: CAD982048985
Generator County Code: 19
Generator County: Los Angeles
TSD EPA ID: KSD980633259
TSD County Code: 99
TSD County: Unknown
State Waste Code: 343
State Waste Code Desc.: Unspecified organic liquid mixture
Method Code:
Method Description:
Tons: 0.561
Year: 2000
Generator EPA ID: CAD982048985
Generator County Code: 19
Generator County: Los Angeles
TSD EPA ID: KSD980633259
TSD County Code: 99
TSD County: Unknown
State Waste Code: 343
State Waste Code Desc.: Unspecified organic liquid mixture
Method Code:
Method Description:
Tons: 0.407
Year: 2001
Generator EPA ID: CAD982048985
Generator County Code: 19
Generator County: Los Angeles
TSD EPA ID: KSD980633259
TSD County Code: 99
TSD County: Unknown
State Waste Code: 343
State Waste Code Desc.: Unspecified organic liquid mixture
Method Code:
Method Description:
Tons: 0.187
Year: 2002
Generator EPA ID: CAD982048985
Generator County Code: 19
Generator County: Los Angeles
TSD EPA ID: KSD980633259
TSD County Code: 99
TSD County: Unknown
State Waste Code: 343
State Waste Code Desc.: Unspecified organic liquid mixture
Method Code: R01
Method Description: Recycler
Tons: 0.374
Year: 2003
Generator EPA ID: CAD982048985
Generator County Code: 19
Generator County: Los Angeles
TSD EPA ID: KSD980633259

Map Key	Number of Records	Direction	Distance (mi/ft)	Elev (ft)	Site	DB

TSD County Code: 99
TSD County: Unknown
State Waste Code: 343
State Waste Code Desc.: Unspecified organic liquid mixture
Method Code:
Method Description:
Tons: 0.187
Year: 2004
Generator EPA ID: CAD982048985
Generator County Code: 19
Generator County: Los Angeles
TSD EPA ID: KSD980633259
TSD County Code: 99
TSD County: Unknown
State Waste Code: 343
State Waste Code Desc.: Unspecified organic liquid mixture
Method Code: R01
Method Description: Recycler
Tons: 0.187
Year: 2004

Map Key	Number of Records	Direction	Distance (mi/ft)	Elev (ft)	Site	DB
16	1 of 1	NNW	0.04 / 236.70	120.84	601 ILLINOIS EL SEGUNDO CA	HIST CHMIRS

OES Control NO: 9100708
Release Factors: Collision/Overturn
Release Text:
Equipm Involved: No Equip Involved
Action Taken Text:
Chemicals: PAINT
Case Number:
HazMat Other:
HM Injury: 0
Decon: 0
Agency Name: EL SEGUNDO FD
HazMat Pers: Off-site Fire Services
Action Taken: ID/Analysis of Hazmat
More than three involved?: 2

Incident Date: 8/6/1991
Date Reported: 8/6/1991
Fatalities: 0
Other Injury: 0
Other Decon: 0
Other Fatal: 0
Vehicle:
State:
CA DOT PUC ICC:
Company Name:
County: LOS ANGELES

Map Key	Number of Records	Direction	Distance (mi/ft)	Elev (ft)	Site	DB
17	1 of 4	NNE	0.05 / 244.23	127.46	600 NORTH SEPULVEDA EL SEGUNDO CA 902450000	HIST MANIFEST

Gen EPA ID: CAC000222057
Create Date: 11/16/1989 0:00:00
Inact Date: 10/25/2000 0:00:00
Facility Mail Street: --
Facility Mail City: EL SEGUNDO
Facility Mail State: CA
Facility Mail Zip: 902450000
Contact Phone(s): 8189018822
File Year(s): 1989
Contact Name(s): NAGEL, DAVID

Tanner Information
-- --
Generator EPA ID: CAC000222057
Generator County Code: 19
Generator County: Los Angeles
TSD EPA ID: HAHQ36017252
TSD County Code: 0
TSD County:
State Waste Code: 221
State Waste Code Desc.: Waste oil and mixed oil
Method Code: 1
Method Description:

Map Key	Number of Records	Direction	Distance (mi/ft)	Elev (ft)	Site	DB

Tons:	6.25
Year:	1989
--	--
Generator EPA ID:	CAC000222057
Generator County Code:	19
Generator County:	Los Angeles
TSD EPA ID:	HAHQ36017252
TSD County Code:	0
TSD County:	
State Waste Code:	
State Waste Code Desc.:	
Method Code:	
Method Description:	
Tons:	0
Year:	1989
--	--

Map Key	Number of Records	Direction	Distance (mi/ft)	Elev (ft)	Site	DB
17	2 of 4	NNE	0.05 / 244.23	127.46	600 N SEPULVEDA BLVD EL SEGUNDO CA 90245	LA HMS

Site No:	014643
Area:	2N

--Details--

File No:	015285
File Name:	SEGUNDO ASSOCIATION
Permit No:	
Permit Code:	
Permit Category Desc:	
Permit Status Code:	
Permit Status Desc:	
Permit Type:	
Permit Type Desc:	
Status Code:	CLOS
Status Desc:	Permit Closed

Map Key	Number of Records	Direction	Distance (mi/ft)	Elev (ft)	Site	DB
17	3 of 4	NNE	0.05 / 244.23	127.46	1X NAGEL, DAVID 600 NORTH SEPULVEDA EL SEGUNDO CA 902450000	HAZNET

SIC Code:		**Mailing City:**	*EL SEGUNDO*
NAICS Code:		**Mailing State:**	*CA*
EPA ID:	CAC000222057	**Mailing Zip:**	*902450000*
Create Date:	11/16/1989	**Region Code:**	*3*
Fac Act Ind:	No	**Owner Name:**	*NAGEL, DAVID*
Inact Date:	10/25/2000	**Owner Addr 1:**	*--*
County Code:	19	**Owner Addr 2:**	
County Name:	Los Angeles	**Owner City:**	*--*
Mail Name:		**Owner State:**	*99*
Mailing Addr 1:	--	**Owner Zip:**	*--*
Mailing Addr 2:		**Owner Phone:**	*0000000000*
Owner Fax:			

Contact Information

--	--
Contact Name:	NAGEL, DAVID
Street Address 1:	--
Street Address 2:	
City:	--
State:	99
Zip:	--
Phone:	8189018822

Map Key	Number of Records	Direction	Distance (mi/ft)	Elev (ft)	Site	DB
17	4 of 4	NNE	0.05 / 244.23	127.46	Segundo Associates 600 N. Sepulveda Blvd. El Segundo CA 90245	ELSEGUNDO UST

Permit:
Type: Closed Tanks
Inspected:
Petroleum: 1
Haz Substance:
State:
Extra Comments:

Removal Date:
Closure Date: 6/4/1990
A1998:
Inspection Due:
State ID:

Map Key	Number of Records	Direction	Distance (mi/ft)	Elev (ft)	Site	DB
18	1 of 1	SW	0.05 / 253.08	110.99	THE PARTS DEPARTMENT 1700 E HOLLY AVE EL SEGUNDO CA 902450000	HAZNET

SIC Code: 5015
NAICS Code: 3362,42114
EPA ID: CAL000234493
Create Date: 1/22/2002
Fac Act Ind: Yes
Inact Date:
County Code: 19
County Name: Los Angeles
Mail Name:
Mailing Addr 1: 1700 E HOLLY AVE
Mailing Addr 2:
Owner Fax: 0000000000

Mailing City: EL SEGUNDO
Mailing State: CA
Mailing Zip: 902450000
Region Code: 3
Owner Name: THE PARTS DEPARTMENT INC
Owner Addr 1: 1700 E HOLLY AVE
Owner Addr 2:
Owner City: EL SEGUNDO
Owner State: CA
Owner Zip: 902450000
Owner Phone: 3104161010

Contact Information
-- --
Contact Name: AUDREY EHRLICH-CORP SECRETARY
Street Address 1: 1700 E HOLLY AVE
Street Address 2:
City: EL SEGUNDO
State: CA
Zip: 90245
Phone: 3104161010
-- --

Tanner Information
-- --
Generator EPA ID: CAL000234493
Generator County Code: 19
Generator County: Los Angeles
TSD EPA ID: CAD099452708
TSD County Code: 19
TSD County: Los Angeles
State Waste Code: 221
State Waste Code Desc.: Waste oil and mixed oil
Method Code: R01
Method Description: Recycler
Tons: 0.323
Year: 2002

Map Key	Number of Records	Direction	Distance (mi/ft)	Elev (ft)	Site	DB
19	1 of 1	NNW	0.05 / 274.56	124.81	WAYNE DUNCAN 608 ILLINOIS CT UNITS 3 & 4 EL SEGUNDO CA 902453452	HAZNET

SIC Code:
NAICS Code:
EPA ID: CAC002737814
Create Date: 7/23/2013
Fac Act Ind: No
Inact Date: 10/22/2013
County Code: 19

Mailing City: EL SEGUNDO
Mailing State: CA
Mailing Zip: 902453452
Region Code: 3
Owner Name: WAYNE DUNCAN
Owner Addr 1: 608 ILLINOIS CT
Owner Addr 2:

Map Key	Number of Records	Direction	Distance (mi/ft)	Elev (ft)	Site	DB

County Name:	Los Angeles	**Owner City:**	*EL SEGUNDO*
Mail Name:		**Owner State:**	*CA*
Mailing Addr 1:	608 ILLINOIS CT	**Owner Zip:**	*902453452*
Mailing Addr 2:	UNITS 3 & 4	**Owner Phone:**	*3106007446*
Owner Fax:			

Contact Information

--	--
Contact Name:	WAYNE DUNCAN
Street Address 1:	608 ILLINOIS CT
Street Address 2:	
City:	EL SEGUNDO
State:	CA
Zip:	902453452
Phone:	3106007446
--	--

Tanner Information

--	--
Generator EPA ID:	CAC002737814
Generator County Code:	19
Generator County:	Los Angeles
TSD EPA ID:	AZC950823111
TSD County Code:	99
TSD County:	Unknown
State Waste Code:	151
State Waste Code Desc.:	Asbestos containing waste
Method Code:	H132
Method Description:	LANDFILL OR SURFACE IMPOUNDMENT THAT WILL BE CLOSED AS LANDFILL(TO INCLUDE ON-SITE TREATMENT AND/OR STABILIZATION)
Tons:	0.8
Year:	2013

Map Key	Number of Records	Direction	Distance (mi/ft)	Elev (ft)	Site	DB
20	*1 of 2*	*SSW*	*0.06 / 322.59*	*100.56*	***GREIDER CO*** ***333 INDIANA ST*** ***EL SEGUNDO CA 902450000***	***HAZNET***

SIC Code:		**Mailing City:**	*EL SEGUNDO*
NAICS Code:		**Mailing State:**	*CA*
EPA ID:	CAC000760800	**Mailing Zip:**	*902450000*
Create Date:	6/14/1996	**Region Code:**	*3*
Fac Act Ind:	No	**Owner Name:**	*GREIDER CO*
Inact Date:	10/25/2000	**Owner Addr 1:**	*JAMES MCCLEES/PRES*
County Code:	19	**Owner Addr 2:**	
County Name:	Los Angeles	**Owner City:**	*--*
Mail Name:		**Owner State:**	*99*
Mailing Addr 1:	333 INDIANA ST	**Owner Zip:**	*--*
Mailing Addr 2:		**Owner Phone:**	*0000000000*
Owner Fax:			

Contact Information

--	--
Contact Name:	JEREMY KNAPCYK/CONSULT
Street Address 1:	--
Street Address 2:	
City:	--
State:	99
Zip:	--
Phone:	3103224568

Map Key	Number of Records	Direction	Distance (mi/ft)	Elev (ft)	Site	DB
20	*2 of 2*	*SSW*	*0.06 / 322.59*	*100.56*	***GREIDER CO*** ***333 INDIANA ST # 339*** ***EL SEGUNDO CA 902454419***	***HAZNET***

SIC Code:	3991	**Mailing City:**	*EL SEGUNDO*
NAICS Code:	339994	**Mailing State:**	*CA*
EPA ID:	CAL000352522	**Mailing Zip:**	*902450602*

Map Key	Number of Records	Direction	Distance (mi/ft)	Elev (ft)	Site	DB

Create Date:	5/20/2010 3:15:14 PM	**Region Code:**	3
Fac Act Ind:	No	**Owner Name:**	JAMES MCLEES
Inact Date:	6/30/2010	**Owner Addr 1:**	PO BOX 602
County Code:	19	**Owner Addr 2:**	
County Name:	Los Angeles	**Owner City:**	EL SEGUNDO
Mail Name:		**Owner State:**	CA
Mailing Addr 1:	PO BOX 602	**Owner Zip:**	902450602
Mailing Addr 2:		**Owner Phone:**	3103229022
Owner Fax:	3103224980		

Contact Information

--	--
Contact Name:	JAMES MCLEES
Street Address 1:	PO BOX 602
Street Address 2:	
City:	EL SEGUNDO
State:	CA
Zip:	902450602
Phone:	3103229022

21	1 of 8	NNE	0.06 / 331.15	123.86	**TRI CLEANERS INC** **630 N SEPULVEDA** **EL SEGUNDO CA 902450000**	**DRYCLEANERS**

EPA ID:	CAD983634742	**Owner Zip:**	902453435
Create Date:	5/4/1992	**Owner Phone:**	3103222064
Facility Act Ind:	yes	**Owner Fax:**	0000000000
In Act Date:		**Contact Name:**	HASSAN JAAFAR/OWNER
County Name:	Los Angeles	**Contact Street 1:**	630 N SEPULVEDA BLVD
Region Code:	9	**Contact Street 2:**	
Owner Name:	HASSAN JAAFAR	**Contact City:**	EL SEGUNDO
Owner Street 1:	630 N SEPULVEDA BLVD	**Contact State:**	CA
Owner Street 2:		**Contact Zip:**	90245
Owner City:	EL SEGUNDO	**Contact Phone:**	3103222064
Owner State:	CA	**Mail Name:**	

--Details--

NAICS Code:	81232
Naics Desc:	Drycleaning and Laundry Services (except Coin-Operated)
SIC Code:	7211
SIC Desc:	Power Laundries, Family and Commercial

21	2 of 8	NNE	0.06 / 331.15	123.86	**TRI CLEANERS** **630 N SEPULVEDA** **EL SEGUNDO CA 90245-3435**	**FINDS/FRS**

Registry ID:	110002875327
FIPS Code:	06037
Program Acronyms:	HWTS-DATAMART, RCRAINFO
HUC Code:	18070104
Site Type Name:	STATIONARY
EPA Region Code:	09
Conveyor:	FRS-GEOCODE
Source:	
County Name:	LOS ANGELES
SIC Codes:	
SIC Code Descriptions:	
NAICS Codes:	
Federal Facility Code:	
NAICS Code Descriptions:	
Federal Agency Name:	
US/Mexico Border Ind:	
Congressional Dist No:	36
Create Date:	01-MAR-2000 00:00:00

Map Key	Number of Records	Direction	Distance (mi/ft)	Elev (ft)	Site	DB

Census Block Code:	060379800131011
Update Date:	26-JAN-2012 12:52:25
Location Description:	
Supplemental Location:	
Tribal Land Code:	
Tribal Land Name:	
Latitude:	33.924722
Longitude:	-118.396205
Coord Collection Method:	ADDRESS MATCHING-HOUSE NUMBER
Accuracy Value:	50
Datum:	NAD83
Reference Point:	ENTRANCE POINT OF A FACILITY OR STATION
Interest Types:	SQG, STATE MASTER
Facility Detail Rprt URL:	http://ofmpub.epa.gov/enviro/fii_query_detail.disp_program_facility?p_registry_id=110002875327

21	3 of 8	NNE	0.06 / 331.15	123.86	**LAX PHOTO LAB** **630 N SEPULVEDA UNIT 6 B** **EL SEGUNDO CA 90245-3435**	FINDS/FRS

Registry ID:	110002874890
FIPS Code:	06037
Program Acronyms:	HWTS-DATAMART, RCRAINFO
HUC Code:	18070104
Site Type Name:	STATIONARY
EPA Region Code:	09
Conveyor:	FRS-GEOCODE
Source:	
County Name:	LOS ANGELES
SIC Codes:	
SIC Code Descriptions:	
NAICS Codes:	
Federal Facility Code:	
NAICS Code Descriptions:	
Federal Agency Name:	
US/Mexico Border Ind:	
Congressional Dist No:	36
Create Date:	01-MAR-2000 00:00:00
Census Block Code:	060379800131011
Update Date:	08-AUG-2010 16:55:49
Location Description:	
Supplemental Location:	
Tribal Land Code:	
Tribal Land Name:	
Latitude:	33.924722
Longitude:	-118.396205
Coord Collection Method:	ADDRESS MATCHING-HOUSE NUMBER
Accuracy Value:	50
Datum:	NAD83
Reference Point:	ENTRANCE POINT OF A FACILITY OR STATION
Interest Types:	SQG, STATE MASTER
Facility Detail Rprt URL:	http://ofmpub.epa.gov/enviro/fii_query_detail.disp_program_facility?p_registry_id=110002874890

21	4 of 8	NNE	0.06 / 331.15	123.86	**TRI-CLEANERS AND LAUNDRY** **630 N SEPULVEDA BLVD STE 11B** **EL SEGUNDO CA 90245**	FINDS/FRS

Registry ID:	110066442558
FIPS Code:	
Program Acronyms:	CA-ENVIROVIEW
HUC Code:	18070104
Site Type Name:	STATIONARY
EPA Region Code:	09
Conveyor:	FRS-GEOCODE
Source:	

Map Key	Number of Records	Direction	Distance (mi/ft)	Elev (ft)	Site	DB

County Name:	LOS ANGELES
SIC Codes:	
SIC Code Descriptions:	
NAICS Codes:	
Federal Facility Code:	
NAICS Code Descriptions:	
Federal Agency Name:	
US/Mexico Border Ind:	
Congressional Dist No:	36
Create Date:	14-OCT-2015 11:31:50
Census Block Code:	060379800131011
Update Date:	
Location Description:	
Supplemental Location:	
Tribal Land Code:	
Tribal Land Name:	
Latitude:	33.924722
Longitude:	-118.396205
Coord Collection Method:	ADDRESS MATCHING-HOUSE NUMBER
Accuracy Value:	50
Datum:	NAD83
Reference Point:	ENTRANCE POINT OF A FACILITY OR STATION
Interest Types:	STATE MASTER
Facility Detail Rprt URL:	http://ofmpub.epa.gov/enviro/fii_query_detail.disp_program_facility?p_registry_id=110066442558

---

21 **5 of 8** **NNE** **0.06 / 331.15** **123.86** **LAX PHOTO LAB**
630 N SEPULVEDA UNIT 6 B
EL SEGUNDO CA 902450000
HAZNET

SIC Code:	7221	**Mailing City:**	*EL SEGUNDO*
NAICS Code:	541921	**Mailing State:**	*CA*
EPA ID:	CAD983634171	**Mailing Zip:**	*902453435*
Create Date:	4/24/1992	**Region Code:**	*2*
Fac Act Ind:	Yes	**Owner Name:**	*JEONG HEE SOHN*
Inact Date:		**Owner Addr 1:**	*630 N SEPULVEDA BLVD*
County Code:	19	**Owner Addr 2:**	*UNIT 6B*
County Name:	Los Angeles	**Owner City:**	*EL SEGUNDO*
Mail Name:		**Owner State:**	*CA*
Mailing Addr 1:	630 N SEPULVEDA BLVD	**Owner Zip:**	*902453435*
Mailing Addr 2:	UNIT 6	**Owner Phone:**	*3103227776*
Owner Fax:	0000000000		

Contact Information

--	--
Contact Name:	ANTHONY SOHN
Street Address 1:	630 N SEPULVEDA BLVD UNIT 6B
Street Address 2:	
City:	EL SEGUNDO
State:	CA
Zip:	90245
Phone:	3103227776

---

21 **6 of 8** **NNE** **0.06 / 331.15** **123.86** **TRI CLEANERS INC**
630 N SEPULVEDA
EL SEGUNDO CA 902450000
HAZNET

SIC Code:	7211,7212,7216,7219,7389	**Mailing City:**	*EL SEGUNDO*
NAICS Code:	81232	**Mailing State:**	*CA*
EPA ID:	CAD983634742	**Mailing Zip:**	*902453435*
Create Date:	5/4/1992	**Region Code:**	*9*
Fac Act Ind:	Yes	**Owner Name:**	*HASSAN JAAFAR*
Inact Date:		**Owner Addr 1:**	*630 N SEPULVEDA BLVD*
County Code:	19	**Owner Addr 2:**	
County Name:	Los Angeles	**Owner City:**	*EL SEGUNDO*
Mail Name:		**Owner State:**	*CA*

Mailing Addr 1:	630 N SEPULVEDA BLVD	**Owner Zip:**	*902453435*
Mailing Addr 2:		**Owner Phone:**	*3103222064*
Owner Fax:	0000000000		

Contact Information

--	--
Contact Name:	HASSAN JAAFAR/OWNER
Street Address 1:	630 N SEPULVEDA BLVD
Street Address 2:	
City:	EL SEGUNDO
State:	CA
Zip:	90245
Phone:	3103222064
--	--

Tanner Information

--	--
Generator EPA ID:	CAD983634742
Generator County Code:	19
Generator County:	Los Angeles
TSD EPA ID:	CAD981397417
TSD County Code:	19
TSD County:	Los Angeles
State Waste Code:	211
State Waste Code Desc.:	Halogenated solvents (chloroforms, methyl chloride, perchloroethylene, etc)
Method Code:	R01
Method Description:	Recycler
Tons:	0.4586
Year:	1995
Generator EPA ID:	CAD983634742
Generator County Code:	19
Generator County:	Los Angeles
TSD EPA ID:	CAD981397417
TSD County Code:	19
TSD County:	Los Angeles
State Waste Code:	211
State Waste Code Desc.:	Halogenated solvents (chloroforms, methyl chloride, perchloroethylene, etc)
Method Code:	R01
Method Description:	Recycler
Tons:	0.4586
Year:	1996
Generator EPA ID:	CAD983634742
Generator County Code:	19
Generator County:	Los Angeles
TSD EPA ID:	CAD981397417
TSD County Code:	19
TSD County:	Los Angeles
State Waste Code:	211
State Waste Code Desc.:	Halogenated solvents (chloroforms, methyl chloride, perchloroethylene, etc)
Method Code:	R01
Method Description:	Recycler
Tons:	0.3877
Year:	1997
Generator EPA ID:	CAD983634742
Generator County Code:	19
Generator County:	Los Angeles
TSD EPA ID:	CAD981397417
TSD County Code:	19
TSD County:	Los Angeles
State Waste Code:	
State Waste Code Desc.:	
Method Code:	R01
Method Description:	Recycler
Tons:	0
Year:	1997
Generator EPA ID:	CAD983634742
Generator County Code:	19
Generator County:	Los Angeles
TSD EPA ID:	CAD981397417

TSD County Code: 19
TSD County: Los Angeles
State Waste Code: 211
State Waste Code Desc.: Halogenated solvents (chloroforms, methyl chloride, perchloroethylene, etc)
Method Code: R01
Method Description: Recycler
Tons: 0.2293
Year: 1998
Generator EPA ID: CAD983634742
Generator County Code: 19
Generator County: Los Angeles
TSD EPA ID: CAD981397417
TSD County Code: 19
TSD County: Los Angeles
State Waste Code: 211
State Waste Code Desc.: Halogenated solvents (chloroforms, methyl chloride, perchloroethylene, etc)
Method Code: R01
Method Description: Recycler
Tons: 0.4586
Year: 1999
Generator EPA ID: CAD983634742
Generator County Code: 19
Generator County: Los Angeles
TSD EPA ID: AZD009015389
TSD County Code: 99
TSD County: Unknown
State Waste Code: 211
State Waste Code Desc.: Halogenated solvents (chloroforms, methyl chloride, perchloroethylene, etc)
Method Code: R01
Method Description: Recycler
Tons: 0.2293
Year: 2000
Generator EPA ID: CAD983634742
Generator County Code: 19
Generator County: Los Angeles
TSD EPA ID: AZD009015389
TSD County Code: 99
TSD County: Unknown
State Waste Code:
State Waste Code Desc.:
Method Code: R01
Method Description: Recycler
Tons: 0
Year: 2000
Generator EPA ID: CAD983634742
Generator County Code: 19
Generator County: Los Angeles
TSD EPA ID: CAD008302903
TSD County Code: 19
TSD County: Los Angeles
State Waste Code: 211
State Waste Code Desc.: Halogenated solvents (chloroforms, methyl chloride, perchloroethylene, etc)
Method Code: R01
Method Description: Recycler
Tons: 0.0834
Year: 2001
Generator EPA ID: CAD983634742
Generator County Code: 19
Generator County: Los Angeles
TSD EPA ID: CAD008302903
TSD County Code: 19
TSD County: Los Angeles
State Waste Code: 211
State Waste Code Desc.: Halogenated solvents (chloroforms, methyl chloride, perchloroethylene, etc)
Method Code:
Method Description:
Tons: 0
Year: 2001

Generator EPA ID:	CAD983634742
Generator County Code:	19
Generator County:	Los Angeles
TSD EPA ID:	CAT000613893
TSD County Code:	19
TSD County:	Los Angeles
State Waste Code:	741
State Waste Code Desc.:	Liquids with halogenated organic compounds >= 1,000 Mg./L
Method Code:	
Method Description:	
Tons:	0.05
Year:	2001
Generator EPA ID:	CAD983634742
Generator County Code:	19
Generator County:	Los Angeles
TSD EPA ID:	CAT000613893
TSD County Code:	19
TSD County:	Los Angeles
State Waste Code:	741
State Waste Code Desc.:	Liquids with halogenated organic compounds >= 1,000 Mg./L
Method Code:	H01
Method Description:	Transfer station
Tons:	0.1925
Year:	2001
Generator EPA ID:	CAD983634742
Generator County Code:	19
Generator County:	Los Angeles
TSD EPA ID:	OHD980587364
TSD County Code:	99
TSD County:	Unknown
State Waste Code:	741
State Waste Code Desc.:	Liquids with halogenated organic compounds >= 1,000 Mg./L
Method Code:	H01
Method Description:	Transfer station
Tons:	0.5
Year:	2001
Generator EPA ID:	CAD983634742
Generator County Code:	19
Generator County:	Los Angeles
TSD EPA ID:	CAD008302903
TSD County Code:	19
TSD County:	Los Angeles
State Waste Code:	211
State Waste Code Desc.:	Halogenated solvents (chloroforms, methyl chloride, perchloroethylene, etc)
Method Code:	R01
Method Description:	Recycler
Tons:	0.62965
Year:	2002
Generator EPA ID:	CAD983634742
Generator County Code:	19
Generator County:	Los Angeles
TSD EPA ID:	CAD008302903
TSD County Code:	19
TSD County:	Los Angeles
State Waste Code:	211
State Waste Code Desc.:	Halogenated solvents (chloroforms, methyl chloride, perchloroethylene, etc)
Method Code:	
Method Description:	
Tons:	0
Year:	2002
Generator EPA ID:	CAD983634742
Generator County Code:	19
Generator County:	Los Angeles
TSD EPA ID:	CAD008302903
TSD County Code:	19
TSD County:	Los Angeles
State Waste Code:	343
State Waste Code Desc.:	Unspecified organic liquid mixture

Method Code:	
Method Description:	
Tons:	0
Year:	2002
Generator EPA ID:	CAD983634742
Generator County Code:	19
Generator County:	Los Angeles
TSD EPA ID:	CAT000613893
TSD County Code:	19
TSD County:	Los Angeles
State Waste Code:	741
State Waste Code Desc.:	Liquids with halogenated organic compounds >= 1,000 Mg./L
Method Code:	H01
Method Description:	Transfer station
Tons:	0.05
Year:	2002
Generator EPA ID:	CAD983634742
Generator County Code:	19
Generator County:	Los Angeles
TSD EPA ID:	CAD008302903
TSD County Code:	19
TSD County:	Los Angeles
State Waste Code:	211
State Waste Code Desc.:	Halogenated solvents (chloroforms, methyl chloride, perchloroethylene, etc)
Method Code:	R01
Method Description:	Recycler
Tons:	0.3753
Year:	2003
Generator EPA ID:	CAD983634742
Generator County Code:	19
Generator County:	Los Angeles
TSD EPA ID:	CAD008302903
TSD County Code:	19
TSD County:	Los Angeles
State Waste Code:	211
State Waste Code Desc.:	Halogenated solvents (chloroforms, methyl chloride, perchloroethylene, etc)
Method Code:	
Method Description:	
Tons:	
Year:	2003
Generator EPA ID:	CAD983634742
Generator County Code:	19
Generator County:	Los Angeles
TSD EPA ID:	NVR000076158
TSD County Code:	99
TSD County:	Unknown
State Waste Code:	213
State Waste Code Desc.:	Hydrocarbon solvents (benzene, hexane, Stoddard, Etc.)
Method Code:	
Method Description:	
Tons:	
Year:	2004
Generator EPA ID:	CAD983634742
Generator County Code:	19
Generator County:	Los Angeles
TSD EPA ID:	NVR000076158
TSD County Code:	99
TSD County:	Unknown
State Waste Code:	134
State Waste Code Desc.:	Aqueous solution with total organic residues less than 10 percent
Method Code:	
Method Description:	
Tons:	
Year:	2004
Generator EPA ID:	CAD983634742
Generator County Code:	19
Generator County:	Los Angeles
TSD EPA ID:	NVR000076158

TSD County Code: 99
TSD County: Unknown
State Waste Code: 211
State Waste Code Desc.: Halogenated solvents (chloroforms, methyl chloride, perchloroethylene, etc)
Method Code:
Method Description:
Tons: 0.1251
Year: 2004
Generator EPA ID: CAD983634742
Generator County Code: 19
Generator County: Los Angeles
TSD EPA ID: CAT000613893
TSD County Code: 19
TSD County: Los Angeles
State Waste Code: 741
State Waste Code Desc.: Liquids with halogenated organic compounds >= 1,000 Mg./L
Method Code: H01
Method Description: Transfer station
Tons: 0.195
Year: 2005
Generator EPA ID: CAD983634742
Generator County Code: 19
Generator County: Los Angeles
TSD EPA ID: CAT000613893
TSD County Code: 19
TSD County: Los Angeles
State Waste Code: 741
State Waste Code Desc.: Liquids with halogenated organic compounds >= 1,000 Mg./L
Method Code: H141
Method Description: STORAGE, BULKING, AND/OR TRANSFER OFF SITE--NO TREATMENT/REOVERY (H010-H129) OR (H131-H135)
Tons: 0.195
Year: 2006
Generator EPA ID: CAD983634742
Generator County Code: 19
Generator County: Los Angeles
TSD EPA ID: CAT000613893
TSD County Code: 19
TSD County: Los Angeles
State Waste Code: 741
State Waste Code Desc.: Liquids with halogenated organic compounds >= 1,000 Mg./L
Method Code: H141
Method Description: STORAGE, BULKING, AND/OR TRANSFER OFF SITE--NO TREATMENT/REOVERY (H010-H129) OR (H131-H135)
Tons: 0.16
Year: 2007
Generator EPA ID: CAD983634742
Generator County Code: 19
Generator County: Los Angeles
TSD EPA ID: CAT000613893
TSD County Code: 19
TSD County: Los Angeles
State Waste Code: 741
State Waste Code Desc.: Liquids with halogenated organic compounds >= 1,000 Mg./L
Method Code: H141
Method Description: STORAGE, BULKING, AND/OR TRANSFER OFF SITE--NO TREATMENT/REOVERY (H010-H129) OR (H131-H135)
Tons: 0.125
Year: 2008
Generator EPA ID: CAD983634742
Generator County Code: 19
Generator County: Los Angeles
TSD EPA ID: CAT000613893
TSD County Code: 19
TSD County: Los Angeles
State Waste Code: 741
State Waste Code Desc.: Liquids with halogenated organic compounds >= 1,000 Mg./L
Method Code: H141

Map Key	Number of Records	Direction	Distance (mi/ft)	Elev (ft)	Site	DB

Method Description:	STORAGE, BULKING, AND/OR TRANSFER OFF SITE--NO TREATMENT/REOVERY (H010-H129) OR (H131-H135)
Tons:	0.125
Year:	2009
Generator EPA ID:	CAD983634742
Generator County Code:	19
Generator County:	Los Angeles
TSD EPA ID:	CAT000613893
TSD County Code:	19
TSD County:	Los Angeles
State Waste Code:	741
State Waste Code Desc.:	Liquids with halogenated organic compounds >= 1,000 Mg./L
Method Code:	H141
Method Description:	STORAGE, BULKING, AND/OR TRANSFER OFF SITE--NO TREATMENT/REOVERY (H010-H129) OR (H131-H135)
Tons:	0.0375
Year:	2010
Generator EPA ID:	CAD983634742
Generator County Code:	19
Generator County:	Los Angeles
TSD EPA ID:	CAT000613893
TSD County Code:	19
TSD County:	Los Angeles
State Waste Code:	741
State Waste Code Desc.:	Liquids with halogenated organic compounds >= 1,000 Mg./L
Method Code:	H141
Method Description:	STORAGE, BULKING, AND/OR TRANSFER OFF SITE--NO TREATMENT/REOVERY (H010-H129) OR (H131-H135)
Tons:	0.0925
Year:	2011
Generator EPA ID:	CAD983634742
Generator County Code:	19
Generator County:	Los Angeles
TSD EPA ID:	CAT000613893
TSD County Code:	19
TSD County:	Los Angeles
State Waste Code:	741
State Waste Code Desc.:	Liquids with halogenated organic compounds >= 1,000 Mg./L
Method Code:	H141
Method Description:	STORAGE, BULKING, AND/OR TRANSFER OFF SITE--NO TREATMENT/REOVERY (H010-H129) OR (H131-H135)
Tons:	0.1225
Year:	2012
Generator EPA ID:	CAD983634742
Generator County Code:	19
Generator County:	Los Angeles
TSD EPA ID:	CAT000613893
TSD County Code:	19
TSD County:	Los Angeles
State Waste Code:	741
State Waste Code Desc.:	Liquids with halogenated organic compounds >= 1,000 Mg./L
Method Code:	H141
Method Description:	STORAGE, BULKING, AND/OR TRANSFER OFF SITE--NO TREATMENT/REOVERY (H010-H129) OR (H131-H135)
Tons:	0.075
Year:	2013

Map Key	Number of Records	Direction	Distance (mi/ft)	Elev (ft)	Site	DB
21	7 of 8	NNE	0.06 / 331.15	123.86	LAX PHOTO LAB 630 N SEPULVEDA UNIT 6 B EL SEGUNDO CA 90245	RCRA SQG

County Name:	LOS ANGELES
County Code:	CA037
EPA Handler ID:	CAD983634171
Current Site Name:	LAX PHOTO LAB
Generator Status Universe:	Small Quantity Generator
Land Type:	Private

Map Key	Number of Records	Direction	Distance (mi/ft)	Elev (ft)	Site	DB

Activity Location:	CA
TSD Activity:	No
Mixed Waste Generator:	No
Importer Activity:	No
Transporter Activity:	No
Transfer Facility:	No
Recycler Activity:	No
Onsite Burner Exemption:	No
Furnace Exemption:	No
Underground Inject Activity:	No
Rece Waste From Off Site:	No
Used Oil Transporter:	
Used Oil Transfer Facility:	
Used Oil Processor:	
Used Oil Refiner:	
Used Oil Burner:	
Used Oil Market Burner:	
Used Oil Spec Marketer:	
Mailing Address:	630 N SEPULVEDA UNIT 6 B, EL SEGUNDO, CA, 90245,
Contact Name:	ANTHONY SOHN
Contact Address:	630 N SEPULVEDA UNIT 6 B, EL SEGUNDO, CA, 90245, US
Contact Email:	
Location Street 2:	
--	--
Owner/Operator Information	
--	--
Owner/Operator Indicator:	CO
Owner/Operator Name:	ANTHONY SOHN
Owner/Operator Address:	630 SEPULVEDA UNIT 6 B EL SEGUNDO CA 90245
Owner/Operator Phone:	3103227776
Owner/Operator Type:	P
Date Became Current:	
Date Ended Current:	
--	--
NAICS Information	
--	--
Naics Code:	81292
Naics Description:	PHOTOFINISHING
Naics Active Status:	Yes
Naics Cycle:	2002
--	--
Handler Information	
--	--
Date Received:	19920424
Facility Name:	LAX PHOTO LAB
Classification:	Small Quantity Generator
--	--

Map Key	Number of Records	Direction	Distance (mi/ft)	Elev (ft)	Site	DB
21	8 of 8	NNE	0.06 / 331.15	123.86	TRI CLEANERS 630 N SEPULVEDA EL SEGUNDO CA 90245	RCRA SQG

County Name:	LOS ANGELES
County Code:	CA037
EPA Handler ID:	CAD983634742
Current Site Name:	TRI CLEANERS
Generator Status Universe:	Small Quantity Generator
Land Type:	Private
Activity Location:	CA
TSD Activity:	No
Mixed Waste Generator:	No
Importer Activity:	No
Transporter Activity:	No
Transfer Facility:	No
Recycler Activity:	No
Onsite Burner Exemption:	No

Map Key	Number of Records	Direction	Distance (mi/ft)	Elev (ft)	Site	DB

Furnace Exemption:	No
Underground Inject Activity:	No
Rece Waste From Off Site:	No
Used Oil Transporter:	
Used Oil Transfer Facility:	
Used Oil Processor:	
Used Oil Refiner:	
Used Oil Burner:	
Used Oil Market Burner:	
Used Oil Spec Marketer:	
Mailing Address:	630 N SEPULVEDA, EL SEGUNDO, CA, 90245,
Contact Name:	MASHAN MICHAEL
Contact Address:	630 N SEPULVEDA, EL SEGUNDO, CA, 90245, US
Contact Email:	
Location Street 2:	
--	--
Owner/Operator Information	
--	--
Owner/Operator Indicator:	CO
Owner/Operator Name:	MICHAEL WASHAN
Owner/Operator Address:	630 N SEPULVEDA EL SEGUNDO CA 90245
Owner/Operator Phone:	3103222064
Owner/Operator Type:	P
Date Became Current:	
Date Ended Current:	
--	--
NAICS Information	
--	--
Naics Code:	81232
Naics Description:	DRYCLEANING AND LAUNDRY SERVICES (EXCEPT COIN-OPERATED)
Naics Active Status:	Yes
Naics Cycle:	2002
--	--
Handler Information	
--	--
Date Received:	19920504
Facility Name:	TRI CLEANERS
Classification:	Small Quantity Generator
--	--

22	1 of 4	S	0.06 / 336.17	100.56	**GREIDER CO** **339 INDIANA ST** **EL SEGUNDO CA 90245**	**FINDS/FRS**

Registry ID:	110013830444
FIPS Code:	06037
Program Acronyms:	EIS
HUC Code:	18070104
Site Type Name:	STATIONARY
EPA Region Code:	09
Conveyor:	FRS-GEOCODE
Source:	
County Name:	LOS ANGELES
SIC Codes:	
SIC Code Descriptions:	
NAICS Codes:	339999
Federal Facility Code:	
NAICS Code Descriptions:	ALL OTHER MISCELLANEOUS MANUFACTURING.
Federal Agency Name:	
US/Mexico Border Ind:	
Congressional Dist No:	36
Create Date:	02-APR-2003 17:23:37
Census Block Code:	060376200022016
Update Date:	14-APR-2015 21:24:22
Location Description:	
Supplemental Location:	

Map Key	Number of Records	Direction	Distance (mi/ft)	Elev (ft)	Site	DB

Tribal Land Code:
Tribal Land Name:
Latitude: 33.920109
Longitude: -118.397267
Coord Collection Method: ADDRESS MATCHING-HOUSE NUMBER
Accuracy Value: 50
Datum: NAD83
Reference Point: ENTRANCE POINT OF A FACILITY OR STATION
Interest Types: AIR EMISSIONS CLASSIFICATION UNKNOWN
Facility Detail Rprt URL: http://ofmpub.epa.gov/enviro/fii_query_detail.disp_program_facility?p_registry_id=110013830444

22	2 of 4	S	0.06 / 336.17	100.56	**339 N INDIANA ST** **EL SEGUNDO CA 90245**	LA HMS

Site No: 015729
Area: 2N

--Details--
File No: I08724
File Name: GREIDER CO
Permit No:
Permit Code:
Permit Category Desc:
Permit Status Code:
Permit Status Desc:
Permit Type:
Permit Type Desc:
Status Code: OPEN
Status Desc: File Opened, no permit exists

22	3 of 4	S	0.06 / 336.17	100.56	**GREIDGER CO.** **339 INDIANA ST** **EL SEGUNDO CA 90245**	HAZNET

SIC Code:
NAICS Code:
EPA ID: CAC002805749
Create Date:
Fac Act Ind:
Inact Date:
County Code: 19
County Name: Los Angeles
Mail Name:
Mailing Addr 1: 315 INDIANA ST.
Mailing Addr 2:
Owner Fax:

Mailing City: EL SEGUNDO
Mailing State: CA
Mailing Zip: 90245
Region Code:
Owner Name:
Owner Addr 1:
Owner Addr 2:
Owner City:
Owner State:
Owner Zip:
Owner Phone:

-- --
Additional Contact Information
-- --
Contact Name: JEREMY KNAPCZYK
Phone: 3107954859
-- --
Tanner Information
-- --
Generator EPA ID: CAC002805749
Generator County Code: 19
Generator County: Los Angeles
TSD EPA ID: CAD028409019
TSD County Code: 19
TSD County: Los Angeles
State Waste Code: 214
State Waste Code Desc.: Unspecified solvent mixture

Map Key	Number of Records	Direction	Distance (mi/ft)	Elev (ft)	Site	DB

Method Code:	H141
Method Description:	STORAGE, BULKING, AND/OR TRANSFER OFF SITE--NO TREATMENT/REOVERY (H010-H129) OR (H131-H135)
Tons:	0.936
Year:	2015
Generator EPA ID:	CAC002805749
Generator County Code:	19
Generator County:	Los Angeles
TSD EPA ID:	CAD028409019
TSD County Code:	19
TSD County:	Los Angeles
State Waste Code:	331
State Waste Code Desc.:	Off-specification, aged or surplus organics
Method Code:	H141
Method Description:	STORAGE, BULKING, AND/OR TRANSFER OFF SITE--NO TREATMENT/REOVERY (H010-H129) OR (H131-H135)
Tons:	0.2805
Year:	2015
Generator EPA ID:	CAC002805749
Generator County Code:	19
Generator County:	Los Angeles
TSD EPA ID:	CAD028409019
TSD County Code:	19
TSD County:	Los Angeles
State Waste Code:	352
State Waste Code Desc.:	Other organic solids
Method Code:	H141
Method Description:	STORAGE, BULKING, AND/OR TRANSFER OFF SITE--NO TREATMENT/REOVERY (H010-H129) OR (H131-H135)
Tons:	0.1625
Year:	2015

Map Key	Number of Records	Direction	Distance (mi/ft)	Elev (ft)	Site	DB
22	4 of 4	S	0.06 / 336.17	100.56	**GREIDER COMPANY** **339 INDIANA ST** **EL SEGUNDO CA 902450000**	HAZNET

SIC Code:		**Mailing City:**	*EL SEGUNDO*
NAICS Code:		**Mailing State:**	*CA*
EPA ID:	CAC002653679	**Mailing Zip:**	*902450000*
Create Date:	5/17/2010	**Region Code:**	*3*
Fac Act Ind:	No	**Owner Name:**	*JAMES MCLEES*
Inact Date:	11/14/2010	**Owner Addr 1:**	*339 INDIANA ST*
County Code:	19	**Owner Addr 2:**	
County Name:	Los Angeles	**Owner City:**	*EL SEGUNDO*
Mail Name:		**Owner State:**	*CA*
Mailing Addr 1:	339 INDIANA ST	**Owner Zip:**	*902450000*
Mailing Addr 2:		**Owner Phone:**	*3103456314*
Owner Fax:			

Contact Information

--	--
Contact Name:	JEREMY KNAPCZYK
Street Address 1:	339 INDIANA ST
Street Address 2:	
City:	EL SEGUNDO
State:	CA
Zip:	902450000
Phone:	3107954859
--	--

Tanner Information

--	--
Generator EPA ID:	CAC002653679
Generator County Code:	19
Generator County:	Los Angeles
TSD EPA ID:	CAD028409019
TSD County Code:	19
TSD County:	Los Angeles

Map Key	Number of Records	Direction	Distance (mi/ft)	Elev (ft)	Site	DB

State Waste Code:	214
State Waste Code Desc.:	Unspecified solvent mixture
Method Code:	H141
Method Description:	STORAGE, BULKING, AND/OR TRANSFER OFF SITE--NO TREATMENT/REOVERY (H010-H129) OR (H131-H135)
Tons:	0.72
Year:	2010

---

23 | **1 of 1** | **S** | **0.06 / 341.26** | **109.61** | **HABIT BURGER GRILL**
311 N SEPULVEDA BLVD
EL SEGUNDO CA 90245 | **FINDS/FRS**

Registry ID:	110064964604
FIPS Code:	
Program Acronyms:	CA-ENVIROVIEW
HUC Code:	18070104
Site Type Name:	STATIONARY
EPA Region Code:	09
Conveyor:	FRS-GEOCODE
Source:	
County Name:	LOS ANGELES
SIC Codes:	
SIC Code Descriptions:	
NAICS Codes:	
Federal Facility Code:	
NAICS Code Descriptions:	
Federal Agency Name:	
US/Mexico Border Ind:	
Congressional Dist No:	36
Create Date:	10-OCT-2015 07:57:29
Census Block Code:	060376200022015
Update Date:	
Location Description:	
Supplemental Location:	
Tribal Land Code:	
Tribal Land Name:	
Latitude:	33.91999
Longitude:	-118.39651
Coord Collection Method:	ADDRESS MATCHING-HOUSE NUMBER
Accuracy Value:	30
Datum:	NAD83
Reference Point:	CENTER OF A FACILITY OR STATION
Interest Types:	STATE MASTER
Facility Detail Rprt URL:	http://ofmpub.epa.gov/enviro/fii_query_detail.disp_program_facility?p_registry_id=110064964604

---

24 | **1 of 1** | **S** | **0.07 / 363.81** | **100.49** | **GREIDER COMPANY**
333-339 INDIANA ST
EL SEGUNDO CA 902450000 | **HAZNET**

SIC Code:		**Mailing City:**	*SANTA MONICA*
NAICS Code:		**Mailing State:**	*CA*
EPA ID:	CAC002243009	**Mailing Zip:**	*904040000*
Create Date:	10/18/1999	**Region Code:**	*3*
Fac Act Ind:	No	**Owner Name:**	*JAMES MCLEES DBA GREIDER CO*
Inact Date:	10/25/2000	**Owner Addr 1:**	*333-339 INDIANA ST*
County Code:	19	**Owner Addr 2:**	
County Name:	Los Angeles	**Owner City:**	*EL SEGUNDO*
Mail Name:	ROBERT RUBIN	**Owner State:**	*CA*
Mailing Addr 1:	2450 BROADWAY STE 550	**Owner Zip:**	*902450000*
Mailing Addr 2:		**Owner Phone:**	*3103229022*
Owner Fax:			

Contact Information

--	--
Contact Name:	ROBERT RUBIN-PROPERTY OWNER

Map Key	Number of Records	Direction	Distance (mi/ft)	Elev (ft)	Site	DB

Street Address 1:	2450 BROADWAY STE 550
Street Address 2:	
City:	SANTA MONICA
State:	CA
Zip:	904040000
Phone:	3108287400
--	--
Tanner Information	
--	--
Generator EPA ID:	CAC002243009
Generator County Code:	19
Generator County:	Los Angeles
TSD EPA ID:	CAD981696420
TSD County Code:	19
TSD County:	Los Angeles
State Waste Code:	221
State Waste Code Desc.:	Waste oil and mixed oil
Method Code:	H01
Method Description:	Transfer station
Tons:	0.95
Year:	2000

Map Key	Number of Records	Direction	Distance (mi/ft)	Elev (ft)	Site	DB
25	1 of 7	S	0.08 / 432.06	106.98	**JIM & JACK AUTO BODY** **307 SEPULVEDA BLVD N** **EL SEGUNDO CA 90245**	FINDS/FRS

Registry ID:	110066265160
FIPS Code:	
Program Acronyms:	CA-ENVIROVIEW
HUC Code:	18070104
Site Type Name:	STATIONARY
EPA Region Code:	09
Conveyor:	FRS-GEOCODE
Source:	
County Name:	LOS ANGELES
SIC Codes:	
SIC Code Descriptions:	
NAICS Codes:	
Federal Facility Code:	
NAICS Code Descriptions:	
Federal Agency Name:	
US/Mexico Border Ind:	
Congressional Dist No:	36
Create Date:	14-OCT-2015 10:42:50
Census Block Code:	060379800301000
Update Date:	
Location Description:	
Supplemental Location:	
Tribal Land Code:	
Tribal Land Name:	
Latitude:	33.91172
Longitude:	-118.396054
Coord Collection Method:	ADDRESS MATCHING-HOUSE NUMBER
Accuracy Value:	50
Datum:	NAD83
Reference Point:	ENTRANCE POINT OF A FACILITY OR STATION
Interest Types:	STATE MASTER
Facility Detail Rprt URL:	http://ofmpub.epa.gov/enviro/fii_query_detail.disp_program_facility?p_registry_id=110066265160

Map Key	Number of Records	Direction	Distance (mi/ft)	Elev (ft)	Site	DB
25	2 of 7	S	0.08 / 432.06	106.98	**CHIPOTLE MEXICAN GRILL #887** **307 N SEPULVEDA BLVD STE B** **EL SEGUNDO CA 90245**	FINDS/FRS

Registry ID:	110066168355
FIPS Code:	

Map Key	Number of Records	Direction	Distance (mi/ft)	Elev (ft)	Site	DB

Program Acronyms:	CA-ENVIROVIEW
HUC Code:	18070104
Site Type Name:	STATIONARY
EPA Region Code:	09
Conveyor:	FRS-GEOCODE
Source:	
County Name:	LOS ANGELES
SIC Codes:	5812
SIC Code Descriptions:	EATING PLACES
NAICS Codes:	722513
Federal Facility Code:	
NAICS Code Descriptions:	LIMITED-SERVICE RESTAURANTS
Federal Agency Name:	
US/Mexico Border Ind:	
Congressional Dist No:	36
Create Date:	14-OCT-2015 10:14:21
Census Block Code:	060376200022015
Update Date:	
Location Description:	
Supplemental Location:	
Tribal Land Code:	
Tribal Land Name:	
Latitude:	33.91972
Longitude:	-118.39649
Coord Collection Method:	ADDRESS MATCHING-HOUSE NUMBER
Accuracy Value:	30
Datum:	NAD83
Reference Point:	CENTER OF A FACILITY OR STATION
Interest Types:	STATE MASTER
Facility Detail Rprt URL:	http://ofmpub.epa.gov/enviro/fii_query_detail.disp_program_facility?p_registry_id=110066168355

Map Key	Number of Records	Direction	Distance (mi/ft)	Elev (ft)	Site	DB
25	3 of 7	S	0.08 / 432.06	106.98	HAGOP KIZIRIAN 307 N. SEPULVEDA BLVD. EL SEGUNDO CA 90245	HHSS

County:	Los Angeles
Pdf File Url:	http://geotracker.waterboards.ca.gov/ustpdfs/pdf/00027e04.pdf

Map Key	Number of Records	Direction	Distance (mi/ft)	Elev (ft)	Site	DB
25	4 of 7	S	0.08 / 432.06	106.98	307 N SEPULVEDA BLVD EL SEGUNDO CA 90245	LA HMS

Site No:	008473
Area:	2N

--Details--

File No:	013092
File Name:	KEVORK TEXACO
Permit No:	00004818T
Permit Code:	T
Permit Category Desc:	Underground Storage Tank
Permit Status Code:	CLOS
Permit Status Desc:	Permit Closed
Permit Type:	0
Permit Type Desc:	Underground Storage Tank Operating Permit
Status Code:	CLOS
Status Desc:	Permit Closed
File No:	I13092
File Name:	KEVORKS TEXACO SERVICE
Permit No:	000010284
Permit Code:	I
Permit Category Desc:	Industrial Waste Permit
Permit Status Code:	CLOS

Map Key	Number of Records	Direction	Distance (mi/ft)	Elev (ft)	Site	DB

Permit Status Desc: Permit Closed
Permit Type: 01
Permit Type Desc: Operating Industrial Waste Permit - Local Sewer
Status Code: CLOS
Status Desc: Permit Closed

---

25 | 5 of 7 | S | 0.08 / 432.06 | 106.98 | **KEVORK TEXACO**
307 N SEPULVEDA
EL SEGUNDO CA 902450000 | HAZNET

SIC Code:
NAICS Code:
EPA ID: CAL912965638
Create Date: 10/23/1991
Fac Act Ind: No
Inact Date: 6/30/2000
County Code: 19
County Name: Los Angeles
Mail Name:
Mailing Addr 1: 307 N SEPULVEDA
Mailing Addr 2:
Owner Fax:

Mailing City: EL SEGUNDO
Mailing State: CA
Mailing Zip: 902450000
Region Code: 3
Owner Name: KEVORK KIZIRIAN
Owner Addr 1: 307 N SEPULVEDA
Owner Addr 2:
Owner City: EL SEGUNDO
Owner State: CA
Owner Zip: 902450000
Owner Phone: 2138515823

Contact Information
-- --
Contact Name: JACK AVEDIKIAN/MANAGER
Street Address 1: INACTIVE PER VQ00 - BMI
Street Address 2:
City: EL SEGUNDO
State: CA
Zip: 902450000
Phone: 3103225733
-- --
Tanner Information
-- --
Generator EPA ID: CAL912965638
Generator County Code: 19
Generator County: Los Angeles
TSD EPA ID: CAT000613893
TSD County Code: 19
TSD County: Los Angeles
State Waste Code: 134
State Waste Code Desc.: Aqueous solution with total organic residues less than 10 percent
Method Code: H01
Method Description: Transfer station
Tons: 0.063
Year: 1998

---

25 | 6 of 7 | S | 0.08 / 432.06 | 106.98 | **KEVORK'S AUTO REPAIR**
307 N SEPULVEDA
EL SEGUNDO CA 902440000 | HAZNET

SIC Code: 7538
NAICS Code: 811111
EPA ID: CAL000032990
Create Date: 5/10/1990
Fac Act Ind: No
Inact Date: 6/30/2006
County Code: 19
County Name: Los Angeles
Mail Name:
Mailing Addr 1: 307 N SEPULVEDA BLVD
Mailing Addr 2:
Owner Fax:

Mailing City: EL SEGUNDO
Mailing State: CA
Mailing Zip: 902450000
Region Code: 3
Owner Name: KEVORK KIZIRIAN
Owner Addr 1: 307 N. SEPULVEDA
Owner Addr 2:
Owner City: EL SEGUNDO
Owner State: CA
Owner Zip: 902450000
Owner Phone: 3106159813

Map Key	Number of Records	Direction	Distance (mi/ft)	Elev (ft)	Site	DB

Contact Information
--
--
Contact Name: ARIG KIZIRIAN
Street Address 1: 307 N SEPULVEDA
Street Address 2:
City: EL SEGUNDO
State: CA
Zip: 902450000
Phone: 3103225733

Map Key	Number of Records	Direction	Distance (mi/ft)	Elev (ft)	Site	DB
25	7 of 7	S	0.08 / 432.06	106.98	Kevork's Texaco 307 N. Sepulveda Blvd. El Segundo CA 90245	ELSEGUNDO UST

Permit:
Type: Closed Tanks
Inspected:
Petroleum: 2
Haz Substance:
State:
Extra Comments:
Removal Date:
Closure Date: 10/8/1992
A1998:
Inspection Due:
State ID:

Map Key	Number of Records	Direction	Distance (mi/ft)	Elev (ft)	Site	DB
26	1 of 3	NNE	0.08 / 446.07	122.25	THE BOEING COMPANY 650-700 N SEPULVEDA BLVD EL SEGUNDO CA 90245	FINDS/FRS

Registry ID: 110054820841
FIPS Code: 06037
Program Acronyms: CA-ENVIROVIEW, CEDRI, HWTS-DATAMART, RCRAINFO
HUC Code: 18070104
Site Type Name: STATIONARY
EPA Region Code: 09
Conveyor: FRS-GEOCODE
Source:
County Name: LOS ANGELES
SIC Codes: 3669
SIC Code Descriptions: COMMUNICATIONS EQUIPMENT, NOT ELSEWHERE CLASSIFIED
NAICS Codes: 336414
Federal Facility Code:
NAICS Code Descriptions: GUIDED MISSILE AND SPACE VEHICLE MANUFACTURING.
Federal Agency Name:
US/Mexico Border Ind:
Congressional Dist No: 36
Create Date: 30-JAN-2013 13:20:29
Census Block Code: 060379800131011
Update Date: 15-OCT-2015 07:51:04
Location Description:
Supplemental Location:
Tribal Land Code:
Tribal Land Name:
Latitude: 33.92504
Longitude: -118.39536
Coord Collection Method: ADDRESS MATCHING-HOUSE NUMBER
Accuracy Value: 30
Datum: NAD83
Reference Point: CENTER OF A FACILITY OR STATION
Interest Types: COMPLIANCE AND EMISSIONS REPORTING, LQG, STATE MASTER
Facility Detail Rprt URL: http://ofmpub.epa.gov/enviro/fii_query_detail.disp_program_facility?p_registry_id=110054820841

Map Key	Number of Records	Direction	Distance (mi/ft)	Elev (ft)	Site	DB
26	2 of 3	NNE	0.08 / 446.07	122.25	THE BOEING CO 650-700 N SEPULVEDA BLVD EL SEGUNDO CA 902450000	HAZNET

SIC Code:	3669	**Mailing City:**	*LOS ANGELES*
NAICS Code:	33429	**Mailing State:**	*CA*
EPA ID:	CAR000071167	**Mailing Zip:**	*900090000*
Create Date:	1/3/2001	**Region Code:**	*3*
Fac Act Ind:	Yes	**Owner Name:**	*THE BOEING COMPANY*
Inact Date:		**Owner Addr 1:**	*PO BOX 92919 W/S25/D581*
County Code:	19	**Owner Addr 2:**	
County Name:	Los Angeles	**Owner City:**	*LOS ANGELES*
Mail Name:		**Owner State:**	*CA*
Mailing Addr 1:	PO BOX 92919 W/S25/D581	**Owner Zip:**	*900090000*
Mailing Addr 2:		**Owner Phone:**	*3103458778*
Owner Fax:	3106628683		

Contact Information

--	--
Contact Name:	JERROD NEWLANDER
Street Address 1:	PO BOX 92919 W/S25/D581
Street Address 2:	
City:	LOS ANGELES
State:	CA
Zip:	90009
Phone:	3103458778
--	--

Tanner Information

--	--
Generator EPA ID:	CAR000071167
Generator County Code:	19
Generator County:	Los Angeles
TSD EPA ID:	CAD060897063
TSD County Code:	19
TSD County:	Los Angeles
State Waste Code:	541
State Waste Code Desc.:	Photochemicals/photoprocessing waste
Method Code:	D99
Method Description:	Disposal, other
Tons:	0.4205
Year:	2000
Generator EPA ID:	CAR000071167
Generator County Code:	19
Generator County:	Los Angeles
TSD EPA ID:	CAD060897063
TSD County Code:	19
TSD County:	Los Angeles
State Waste Code:	322
State Waste Code Desc.:	Biological waste other than sewage sludge
Method Code:	
Method Description:	
Tons:	0.015
Year:	2000
Generator EPA ID:	CAR000071167
Generator County Code:	19
Generator County:	Los Angeles
TSD EPA ID:	CAD060897063
TSD County Code:	19
TSD County:	Los Angeles
State Waste Code:	792
State Waste Code Desc.:	Liquids with pH <= 2 with metals
Method Code:	D99
Method Description:	Disposal, other
Tons:	0.5
Year:	2000
Generator EPA ID:	CAR000071167
Generator County Code:	19
Generator County:	Los Angeles
TSD EPA ID:	CAD060897063
TSD County Code:	19
TSD County:	Los Angeles
State Waste Code:	213

State Waste Code Desc.:	Hydrocarbon solvents (benzene, hexane, Stoddard, Etc.)
Method Code:	D99
Method Description:	Disposal, other
Tons:	0.2435
Year:	2000
Generator EPA ID:	CAR000071167
Generator County Code:	19
Generator County:	Los Angeles
TSD EPA ID:	CAT000646117
TSD County Code:	16
TSD County:	Kings
State Waste Code:	151
State Waste Code Desc.:	Asbestos containing waste
Method Code:	D80
Method Description:	Disposal, landfill
Tons:	23.5984
Year:	2000
Generator EPA ID:	CAR000071167
Generator County Code:	19
Generator County:	Los Angeles
TSD EPA ID:	CAD060897063
TSD County Code:	19
TSD County:	Los Angeles
State Waste Code:	352
State Waste Code Desc.:	Other organic solids
Method Code:	
Method Description:	
Tons:	0.025
Year:	2001
Generator EPA ID:	CAR000071167
Generator County Code:	19
Generator County:	Los Angeles
TSD EPA ID:	CAD060897063
TSD County Code:	19
TSD County:	Los Angeles
State Waste Code:	151
State Waste Code Desc.:	Asbestos containing waste
Method Code:	D99
Method Description:	Disposal, other
Tons:	0.136
Year:	2001
Generator EPA ID:	CAR000071167
Generator County Code:	19
Generator County:	Los Angeles
TSD EPA ID:	CAD060897063
TSD County Code:	19
TSD County:	Los Angeles
State Waste Code:	541
State Waste Code Desc.:	Photochemicals/photoprocessing waste
Method Code:	D99
Method Description:	Disposal, other
Tons:	0.404
Year:	2001
Generator EPA ID:	CAR000071167
Generator County Code:	19
Generator County:	Los Angeles
TSD EPA ID:	CAT000646117
TSD County Code:	16
TSD County:	Kings
State Waste Code:	151
State Waste Code Desc.:	Asbestos containing waste
Method Code:	D80
Method Description:	Disposal, landfill
Tons:	37.926
Year:	2001
Generator EPA ID:	CAR000071167
Generator County Code:	19
Generator County:	Los Angeles

TSD EPA ID:	CAD060897063
TSD County Code:	19
TSD County:	Los Angeles
State Waste Code:	134
State Waste Code Desc.:	Aqueous solution with total organic residues less than 10 percent
Method Code:	D99
Method Description:	Disposal, other
Tons:	0.252
Year:	2002
Generator EPA ID:	CAR000071167
Generator County Code:	19
Generator County:	Los Angeles
TSD EPA ID:	CAD060897063
TSD County Code:	19
TSD County:	Los Angeles
State Waste Code:	151
State Waste Code Desc.:	Asbestos containing waste
Method Code:	D99
Method Description:	Disposal, other
Tons:	0.497
Year:	2002
Generator EPA ID:	CAR000071167
Generator County Code:	19
Generator County:	Los Angeles
TSD EPA ID:	CAD060897063
TSD County Code:	19
TSD County:	Los Angeles
State Waste Code:	541
State Waste Code Desc.:	Photochemicals/photoprocessing waste
Method Code:	D99
Method Description:	Disposal, other
Tons:	0.4005
Year:	2002
Generator EPA ID:	CAR000071167
Generator County Code:	19
Generator County:	Los Angeles
TSD EPA ID:	CAD060897063
TSD County Code:	19
TSD County:	Los Angeles
State Waste Code:	331
State Waste Code Desc.:	Off-specification, aged or surplus organics
Method Code:	D99
Method Description:	Disposal, other
Tons:	0.0375
Year:	2003
Generator EPA ID:	CAR000071167
Generator County Code:	19
Generator County:	Los Angeles
TSD EPA ID:	CAD060897063
TSD County Code:	19
TSD County:	Los Angeles
State Waste Code:	151
State Waste Code Desc.:	Asbestos containing waste
Method Code:	D99
Method Description:	Disposal, other
Tons:	0.125
Year:	2003
Generator EPA ID:	CAR000071167
Generator County Code:	19
Generator County:	Los Angeles
TSD EPA ID:	CAD008302903
TSD County Code:	19
TSD County:	Los Angeles
State Waste Code:	141
State Waste Code Desc.:	Off-specification, aged or surplus inorganics
Method Code:	H01
Method Description:	Transfer station
Tons:	0.0075

Year:	2004
Generator EPA ID:	CAR000071167
Generator County Code:	19
Generator County:	Los Angeles
TSD EPA ID:	CAD060897063
TSD County Code:	19
TSD County:	Los Angeles
State Waste Code:	331
State Waste Code Desc.:	Off-specification, aged or surplus organics
Method Code:	
Method Description:	
Tons:	0.18
Year:	2004
Generator EPA ID:	CAR000071167
Generator County Code:	19
Generator County:	Los Angeles
TSD EPA ID:	CAD060897063
TSD County Code:	19
TSD County:	Los Angeles
State Waste Code:	151
State Waste Code Desc.:	Asbestos containing waste
Method Code:	D99
Method Description:	Disposal, other
Tons:	0.136
Year:	2004
Generator EPA ID:	CAR000071167
Generator County Code:	19
Generator County:	Los Angeles
TSD EPA ID:	CAT000646117
TSD County Code:	16
TSD County:	Kings
State Waste Code:	151
State Waste Code Desc.:	Asbestos containing waste
Method Code:	D80
Method Description:	Disposal, landfill
Tons:	12.642
Year:	2004
Generator EPA ID:	CAR000071167
Generator County Code:	19
Generator County:	Los Angeles
TSD EPA ID:	CAD060897063
TSD County Code:	19
TSD County:	Los Angeles
State Waste Code:	221
State Waste Code Desc.:	Waste oil and mixed oil
Method Code:	D99
Method Description:	Disposal, other
Tons:	0.143
Year:	2005
Generator EPA ID:	CAR000071167
Generator County Code:	19
Generator County:	Los Angeles
TSD EPA ID:	CAD060897063
TSD County Code:	19
TSD County:	Los Angeles
State Waste Code:	151
State Waste Code Desc.:	Asbestos containing waste
Method Code:	D99
Method Description:	Disposal, other
Tons:	0.0375
Year:	2006
Generator EPA ID:	CAR000071167
Generator County Code:	19
Generator County:	Los Angeles
TSD EPA ID:	CAD060897063
TSD County Code:	19
TSD County:	Los Angeles
State Waste Code:	352

State Waste Code Desc.: Other organic solids
Method Code: H141
Method Description: STORAGE, BULKING, AND/OR TRANSFER OFF SITE--NO TREATMENT/REOVERY (H010-H129) OR (H131-H135)
Tons: 0.0375
Year: 2007
Generator EPA ID: CAR000071167
Generator County Code: 19
Generator County: Los Angeles
TSD EPA ID: CAD060897063
TSD County Code: 19
TSD County: Los Angeles
State Waste Code: 331
State Waste Code Desc.: Off-specification, aged or surplus organics
Method Code: H141
Method Description: STORAGE, BULKING, AND/OR TRANSFER OFF SITE--NO TREATMENT/REOVERY (H010-H129) OR (H131-H135)
Tons: 0.0775
Year: 2007
Generator EPA ID: CAR000071167
Generator County Code: 19
Generator County: Los Angeles
TSD EPA ID: CAD060897063
TSD County Code: 19
TSD County: Los Angeles
State Waste Code: 151
State Waste Code Desc.: Asbestos containing waste
Method Code: H141
Method Description: STORAGE, BULKING, AND/OR TRANSFER OFF SITE--NO TREATMENT/REOVERY (H010-H129) OR (H131-H135)
Tons: 0.476
Year: 2007
Generator EPA ID: CAR000071167
Generator County Code: 19
Generator County: Los Angeles
TSD EPA ID: CAD060897063
TSD County Code: 19
TSD County: Los Angeles
State Waste Code: 352
State Waste Code Desc.: Other organic solids
Method Code:
Method Description:
Tons: 0.0875
Year: 2008
Generator EPA ID: CAR000071167
Generator County Code: 19
Generator County: Los Angeles
TSD EPA ID: CAD060897063
TSD County Code: 19
TSD County: Los Angeles
State Waste Code: 151
State Waste Code Desc.: Asbestos containing waste
Method Code: H141
Method Description: STORAGE, BULKING, AND/OR TRANSFER OFF SITE--NO TREATMENT/REOVERY (H010-H129) OR (H131-H135)
Tons: 0.068
Year: 2008
Generator EPA ID: CAR000071167
Generator County Code: 19
Generator County: Los Angeles
TSD EPA ID: CAD060897063
TSD County Code: 19
TSD County: Los Angeles
State Waste Code: 181
State Waste Code Desc.: Other inorganic solid waste
Method Code:
Method Description:
Tons: 0.0025

Year:	2008
Generator EPA ID:	CAR000071167
Generator County Code:	19
Generator County:	Los Angeles
TSD EPA ID:	CAD060897063
TSD County Code:	19
TSD County:	Los Angeles
State Waste Code:	134
State Waste Code Desc.:	Aqueous solution with total organic residues less than 10 percent
Method Code:	
Method Description:	
Tons:	0.1
Year:	2008
Generator EPA ID:	CAR000071167
Generator County Code:	19
Generator County:	Los Angeles
TSD EPA ID:	CAD060897063
TSD County Code:	19
TSD County:	Los Angeles
State Waste Code:	211
State Waste Code Desc.:	Halogenated solvents (chloroforms, methyl chloride, perchloroethylene, etc)
Method Code:	H141
Method Description:	STORAGE, BULKING, AND/OR TRANSFER OFF SITE--NO TREATMENT/REOVERY (H010-H129) OR (H131-H135)
Tons:	0.15
Year:	2008
Generator EPA ID:	CAR000071167
Generator County Code:	19
Generator County:	Los Angeles
TSD EPA ID:	CAT000646117
TSD County Code:	16
TSD County:	Kings
State Waste Code:	151
State Waste Code Desc.:	Asbestos containing waste
Method Code:	H132
Method Description:	LANDFILL OR SURFACE IMPOUNDMENT THAT WILL BE CLOSED AS LANDFILL(TO INCLUDE ON-SITE TREATMENT AND/OR STABILIZATION)
Tons:	6.4
Year:	2008
Generator EPA ID:	CAR000071167
Generator County Code:	19
Generator County:	Los Angeles
TSD EPA ID:	CAD060897063
TSD County Code:	19
TSD County:	Los Angeles
State Waste Code:	151
State Waste Code Desc.:	Asbestos containing waste
Method Code:	H141
Method Description:	STORAGE, BULKING, AND/OR TRANSFER OFF SITE--NO TREATMENT/REOVERY (H010-H129) OR (H131-H135)
Tons:	0.336
Year:	2009
Generator EPA ID:	CAR000071167
Generator County Code:	19
Generator County:	Los Angeles
TSD EPA ID:	CAT000646117
TSD County Code:	16
TSD County:	Kings
State Waste Code:	151
State Waste Code Desc.:	Asbestos containing waste
Method Code:	H132
Method Description:	LANDFILL OR SURFACE IMPOUNDMENT THAT WILL BE CLOSED AS LANDFILL(TO INCLUDE ON-SITE TREATMENT AND/OR STABILIZATION)
Tons:	22.4
Year:	2009
Generator EPA ID:	CAR000071167
Generator County Code:	19
Generator County:	Los Angeles

TSD EPA ID:	CAD060897063
TSD County Code:	19
TSD County:	Los Angeles
State Waste Code:	331
State Waste Code Desc.:	Off-specification, aged or surplus organics
Method Code:	H141
Method Description:	STORAGE, BULKING, AND/OR TRANSFER OFF SITE--NO TREATMENT/REOVERY (H010-H129) OR (H131-H135)
Tons:	0.0025
Year:	2010
Generator EPA ID:	CAR000071167
Generator County Code:	19
Generator County:	Los Angeles
TSD EPA ID:	CAD060897063
TSD County Code:	19
TSD County:	Los Angeles
State Waste Code:	352
State Waste Code Desc.:	Other organic solids
Method Code:	H141
Method Description:	STORAGE, BULKING, AND/OR TRANSFER OFF SITE--NO TREATMENT/REOVERY (H010-H129) OR (H131-H135)
Tons:	0.025
Year:	2010
Generator EPA ID:	CAR000071167
Generator County Code:	19
Generator County:	Los Angeles
TSD EPA ID:	CAD060897063
TSD County Code:	19
TSD County:	Los Angeles
State Waste Code:	151
State Waste Code Desc.:	Asbestos containing waste
Method Code:	H141
Method Description:	STORAGE, BULKING, AND/OR TRANSFER OFF SITE--NO TREATMENT/REOVERY (H010-H129) OR (H131-H135)
Tons:	0.272
Year:	2010
Generator EPA ID:	CAR000071167
Generator County Code:	19
Generator County:	Los Angeles
TSD EPA ID:	CAD060897063
TSD County Code:	19
TSD County:	Los Angeles
State Waste Code:	181
State Waste Code Desc.:	Other inorganic solid waste
Method Code:	H141
Method Description:	STORAGE, BULKING, AND/OR TRANSFER OFF SITE--NO TREATMENT/REOVERY (H010-H129) OR (H131-H135)
Tons:	0.0025
Year:	2010
Generator EPA ID:	CAR000071167
Generator County Code:	19
Generator County:	Los Angeles
TSD EPA ID:	CAT000646117
TSD County Code:	16
TSD County:	Kings
State Waste Code:	151
State Waste Code Desc.:	Asbestos containing waste
Method Code:	H132
Method Description:	LANDFILL OR SURFACE IMPOUNDMENT THAT WILL BE CLOSED AS LANDFILL(TO INCLUDE ON-SITE TREATMENT AND/OR STABILIZATION)
Tons:	6
Year:	2010
Generator EPA ID:	CAR000071167
Generator County Code:	19
Generator County:	Los Angeles
TSD EPA ID:	CAD060897063
TSD County Code:	19
TSD County:	Los Angeles

State Waste Code:	134
State Waste Code Desc.:	Aqueous solution with total organic residues less than 10 percent
Method Code:	H141
Method Description:	STORAGE, BULKING, AND/OR TRANSFER OFF SITE--NO TREATMENT/REOVERY (H010-H129) OR (H131-H135)
Tons:	0.125
Year:	2011
Generator EPA ID:	CAR000071167
Generator County Code:	19
Generator County:	Los Angeles
TSD EPA ID:	CAD060897063
TSD County Code:	19
TSD County:	Los Angeles
State Waste Code:	792
State Waste Code Desc.:	Liquids with pH <= 2 with metals
Method Code:	H141
Method Description:	STORAGE, BULKING, AND/OR TRANSFER OFF SITE--NO TREATMENT/REOVERY (H010-H129) OR (H131-H135)
Tons:	0.25
Year:	2011
Generator EPA ID:	CAR000071167
Generator County Code:	19
Generator County:	Los Angeles
TSD EPA ID:	CAD060897063
TSD County Code:	19
TSD County:	Los Angeles
State Waste Code:	151
State Waste Code Desc.:	Asbestos containing waste
Method Code:	H141
Method Description:	STORAGE, BULKING, AND/OR TRANSFER OFF SITE--NO TREATMENT/REOVERY (H010-H129) OR (H131-H135)
Tons:	0.375
Year:	2011
Generator EPA ID:	CAR000071167
Generator County Code:	19
Generator County:	Los Angeles
TSD EPA ID:	CAD060897063
TSD County Code:	19
TSD County:	Los Angeles
State Waste Code:	331
State Waste Code Desc.:	Off-specification, aged or surplus organics
Method Code:	H141
Method Description:	STORAGE, BULKING, AND/OR TRANSFER OFF SITE--NO TREATMENT/REOVERY (H010-H129) OR (H131-H135)
Tons:	0.095
Year:	2011
Generator EPA ID:	CAR000071167
Generator County Code:	19
Generator County:	Los Angeles
TSD EPA ID:	CAD060897063
TSD County Code:	19
TSD County:	Los Angeles
State Waste Code:	352
State Waste Code Desc.:	Other organic solids
Method Code:	H141
Method Description:	STORAGE, BULKING, AND/OR TRANSFER OFF SITE--NO TREATMENT/REOVERY (H010-H129) OR (H131-H135)
Tons:	0.125
Year:	2011
Generator EPA ID:	CAR000071167
Generator County Code:	19
Generator County:	Los Angeles
TSD EPA ID:	CAT000646117
TSD County Code:	16
TSD County:	Kings
State Waste Code:	151
State Waste Code Desc.:	Asbestos containing waste
Method Code:	H132

Method Description:	LANDFILL OR SURFACE IMPOUNDMENT THAT WILL BE CLOSED AS LANDFILL(TO INCLUDE ON-SITE TREATMENT AND/OR STABILIZATION)
Tons:	6
Year:	2011
Generator EPA ID:	CAR000071167
Generator County Code:	19
Generator County:	Los Angeles
TSD EPA ID:	CAD060897063
TSD County Code:	19
TSD County:	Los Angeles
State Waste Code:	352
State Waste Code Desc.:	Other organic solids
Method Code:	H141
Method Description:	STORAGE, BULKING, AND/OR TRANSFER OFF SITE--NO TREATMENT/REOVERY (H010-H129) OR (H131-H135)
Tons:	0.075
Year:	2012
Generator EPA ID:	CAR000071167
Generator County Code:	19
Generator County:	Los Angeles
TSD EPA ID:	CAD060897063
TSD County Code:	19
TSD County:	Los Angeles
State Waste Code:	331
State Waste Code Desc.:	Off-specification, aged or surplus organics
Method Code:	H141
Method Description:	STORAGE, BULKING, AND/OR TRANSFER OFF SITE--NO TREATMENT/REOVERY (H010-H129) OR (H131-H135)
Tons:	0.075
Year:	2012
Generator EPA ID:	CAR000071167
Generator County Code:	19
Generator County:	Los Angeles
TSD EPA ID:	CAD060897063
TSD County Code:	19
TSD County:	Los Angeles
State Waste Code:	134
State Waste Code Desc.:	Aqueous solution with total organic residues less than 10 percent
Method Code:	H141
Method Description:	STORAGE, BULKING, AND/OR TRANSFER OFF SITE--NO TREATMENT/REOVERY (H010-H129) OR (H131-H135)
Tons:	0.15
Year:	2013
Generator EPA ID:	CAR000071167
Generator County Code:	19
Generator County:	Los Angeles
TSD EPA ID:	CAD060897063
TSD County Code:	19
TSD County:	Los Angeles
State Waste Code:	352
State Waste Code Desc.:	Other organic solids
Method Code:	H141
Method Description:	STORAGE, BULKING, AND/OR TRANSFER OFF SITE--NO TREATMENT/REOVERY (H010-H129) OR (H131-H135)
Tons:	0.125
Year:	2013
Generator EPA ID:	CAR000071167
Generator County Code:	19
Generator County:	Los Angeles
TSD EPA ID:	CAD060897063
TSD County Code:	19
TSD County:	Los Angeles
State Waste Code:	151
State Waste Code Desc.:	Asbestos containing waste
Method Code:	H141
Method Description:	STORAGE, BULKING, AND/OR TRANSFER OFF SITE--NO TREATMENT/REOVERY (H010-H129) OR (H131-H135)
Tons:	0.25

Map Key	Number of Records	Direction	Distance (mi/ft)	Elev (ft)	Site	DB

Year:	2013
Generator EPA ID:	CAR000071167
Generator County Code:	19
Generator County:	Los Angeles
TSD EPA ID:	CAD060897063
TSD County Code:	19
TSD County:	Los Angeles
State Waste Code:	151
State Waste Code Desc.:	Asbestos containing waste
Method Code:	H141
Method Description:	STORAGE, BULKING, AND/OR TRANSFER OFF SITE--NO TREATMENT/REOVERY (H010-H129) OR (H131-H135)
Tons:	0.1
Year:	2014
Generator EPA ID:	CAR000071167
Generator County Code:	19
Generator County:	Los Angeles
TSD EPA ID:	CAD060897063
TSD County Code:	19
TSD County:	Los Angeles
State Waste Code:	352
State Waste Code Desc.:	Other organic solids
Method Code:	H141
Method Description:	STORAGE, BULKING, AND/OR TRANSFER OFF SITE--NO TREATMENT/REOVERY (H010-H129) OR (H131-H135)
Tons:	0.025
Year:	2014

Map Key	Number of Records	Direction	Distance (mi/ft)	Elev (ft)	Site	DB
26	3 of 3	NNE	0.08 / 446.07	122.25	THE BOEING COMPANY 650-700 N SEPULVEDA BLVD EL SEGUNDO CA 90245	RCRA LQG

County Name:	LOS ANGELES
County Code:	CA037
EPA Handler ID:	CAR000071167
Current Site Name:	THE BOEING COMPANY
Generator Status Universe:	Large Quantity Generator
Land Type:	Private
Activity Location:	CA
TSD Activity:	No
Mixed Waste Generator:	No
Importer Activity:	No
Transporter Activity:	No
Transfer Facility:	No
Recycler Activity:	No
Onsite Burner Exemption:	No
Furnace Exemption:	No
Underground Inject Activity:	No
Rece Waste From Off Site:	No
Used Oil Transporter:	
Used Oil Transfer Facility:	
Used Oil Processor:	
Used Oil Refiner:	
Used Oil Burner:	
Used Oil Market Burner:	
Used Oil Spec Marketer:	
Mailing Address:	PO BOX 92919, W S01 D381, LOS ANGELES, CA, 90009, US
Contact Name:	JERROD J NEWLANDER
Contact Address:	PO BOX 92919, W S01 D381, LOS ANGELES, CA, 90009, US
Contact Email:	JERROD.J.NEWLANDER@BOEING.COM
Location Street 2:	
--	--
Owner/Operator Information	
--	--
Owner/Operator Indicator:	CO
Owner/Operator Name:	BOEING SATELLITE SYSTEMS INC

Owner/Operator Address:	P O BOX 92919 LOS ANGELES CA 90009
Owner/Operator Phone:	3104162241
Owner/Operator Type:	P
Date Became Current:	
Date Ended Current:	
--	--
Owner/Operator Indicator:	CO
Owner/Operator Name:	THE BOEING COMPANY
Owner/Operator Address:	PO BOX 92919 W S01 D381 LOS ANGELES CA US 90009
Owner/Operator Phone:	310-416-5680
Owner/Operator Type:	P
Date Became Current:	20001006
Date Ended Current:	
--	--
Owner/Operator Indicator:	CP
Owner/Operator Name:	THE BOEING COMPANY
Owner/Operator Address:	US
Owner/Operator Phone:	
Owner/Operator Type:	P
Date Became Current:	20001006
Date Ended Current:	
--	--
NAICS Information	
--	--
Naics Code:	33429
Naics Description:	OTHER COMMUNICATIONS EQUIPMENT MANUFACTURING
Naics Active Status:	Yes
Naics Cycle:	2002
--	--
Handler Information	
--	--
Date Received:	20121219
Facility Name:	THE BOEING COMPANY
Classification:	Large Quantity Generator
--	--
Date Received:	20001016
Facility Name:	BOEING SATELLITE SYSTEMS INC
Classification:	Small Quantity Generator
--	--
Hazardous Waste Information	
--	--
Waste Code:	134
Waste:	from br conversion
Waste Code Active Status:	Yes
BR Waste Code Active Status:	Yes
--	--
Waste Code:	151
Waste:	from br conversion
Waste Code Active Status:	Yes
BR Waste Code Active Status:	Yes
--	--
Waste Code:	331
Waste:	from br conversion
Waste Code Active Status:	Yes
BR Waste Code Active Status:	Yes
--	--
Waste Code:	352
Waste:	from br conversion
Waste Code Active Status:	Yes
BR Waste Code Active Status:	Yes
--	--
Waste Code:	792
Waste:	from br conversion
Waste Code Active Status:	Yes
BR Waste Code Active Status:	Yes
--	--
Waste Code:	D000
Waste:	DESCRIPTION

Map Key	Number of Records	Direction	Distance (mi/ft)	Elev (ft)	Site	DB

Waste Code Active Status:	No
BR Waste Code Active Status:	No
--	--
Waste Code:	D001
Waste:	IGNITABLE WASTE
Waste Code Active Status:	Yes
BR Waste Code Active Status:	Yes
--	--
Waste Code:	D002
Waste:	CORROSIVE WASTE
Waste Code Active Status:	Yes
BR Waste Code Active Status:	Yes
--	--
Waste Code:	D008
Waste:	LEAD
Waste Code Active Status:	Yes
BR Waste Code Active Status:	Yes
--	--
Waste Code:	D011
Waste:	SILVER
Waste Code Active Status:	Yes
BR Waste Code Active Status:	Yes
--	--
Waste Code:	F005
Waste:	THE FOLLOWING SPENT NONHALOGENATED SOLVENTS: TOLUENE, METHYL ETHYL KETONE, CARBON DISULFIDE, ISOBUTANOL, PYRIDINE, BENZENE, 2-ETHOXYETHANOL, AND 2-NITROPROPANE; ALL SPENT SOLVENT MIXTURES/BLENDS CONTAINING, BEFORE USE, A TOTAL OF TEN PERCENT OR MORE (BY VOLUME) OF ONE OR MORE OF THE ABOVE NONHALOGENATED SOLVENTS OR THOSE SOLVENTS LISTED IN F001, F002, OR F004; AND STILL BOTTOMS FROM THE RECOVERY OF THESE SPENT SOLVENTS AND SPENT SOLVENT MIXTURES.
Waste Code Active Status:	Yes
BR Waste Code Active Status:	Yes
--	--

Map Key	Number of Records	Direction	Distance (mi/ft)	Elev (ft)	Site	DB
27	1 of 1	S	0.09 / 453.61	102.16	305 N INDIANA ST EL SEGUNDO CA 90245	LA HMS

Site No:	008277
Area:	2N

--Details--

File No:	I08828
File Name:	CA CLASSIC AUTO DE
Permit No:	
Permit Code:	
Permit Category Desc:	
Permit Status Code:	
Permit Status Desc:	
Permit Type:	
Permit Type Desc:	
Status Code:	OPEN
Status Desc:	File Opened, no permit exists

Map Key	Number of Records	Direction	Distance (mi/ft)	Elev (ft)	Site	DB
28	1 of 3	N	0.09 / 466.12	126.50	Carl's Jr. - 639 N. Sepulveda Blvd., El Segundo 639 N. Sepulveda Blvd. El Segundo CA 90245	ALT FUELS

Fuel Type Code:	ELEC	**BD Blends:**	
Status Code:	E	**NG Fill Type Code:**	
Owner Type Code:		**NG PSI:**	
Federal Agency ID:		**NG Vehicle Class:**	
Fed Agency Name:		**EV Lvl1 EVSE No:**	
Open Date:		**EV Lvl2 EVSE No:**	3
Expected Date:		**EV DC Fast Count:**	

Map Key	Number of Records	Direction	Distance (mi/ft)	Elev (ft)	Site	DB

Groups w Acc Cd:	Public	**EV Other Info:**	
Geocode Status:	GPS	**EV Network:**	*Blink Network*
Latitude:	33.924881	**EV Network Web:**	*http://www.blinknetwork.com/*
Longitude:	-118.396618	**EV Connector Tp:**	*J1772*
Dt Last Confirmed:	11/3/2016	**LPG Primary:**	
ID:	51506	**E85 Blender Pump:**	
Updated At:	2016-11-03 07:12:18 UTC	**Plus4:**	
Station Phone:	888-998-2546		
Cards Accepted:			
Hydrogen Status Link:			
Intersection Directions:			
Access Days Time:	MON: 24 hours | TUE: 24 hours | WED: 24 hours | THU: 24 hours | FRI: 24 hours | SAT: 24 hours | SUN: 24 hours		

28	*2 of 3*	*N*	*0.09 / 466.12*	*126.50*	***CARL'S JR. #272*** ***639 N. SEPULVEDA BLVD.*** ***EL SEGUNDO CA 90245***	***FINDS/FRS***

Registry ID:	110066103077
FIPS Code:	
Program Acronyms:	CA-ENVIROVIEW
HUC Code:	18070104
Site Type Name:	STATIONARY
EPA Region Code:	09
Conveyor:	FRS-GEOCODE
Source:	
County Name:	LOS ANGELES
SIC Codes:	
SIC Code Descriptions:	
NAICS Codes:	
Federal Facility Code:	
NAICS Code Descriptions:	
Federal Agency Name:	
US/Mexico Border Ind:	
Congressional Dist No:	36
Create Date:	14-OCT-2015 09:53:58
Census Block Code:	060376200012011
Update Date:	
Location Description:	
Supplemental Location:	
Tribal Land Code:	
Tribal Land Name:	
Latitude:	33.924857
Longitude:	-118.39641
Coord Collection Method:	ADDRESS MATCHING-HOUSE NUMBER
Accuracy Value:	50
Datum:	NAD83
Reference Point:	ENTRANCE POINT OF A FACILITY OR STATION
Interest Types:	STATE MASTER
Facility Detail Rprt URL:	http://ofmpub.epa.gov/enviro/fii_query_detail.disp_program_facility?p_registry_id=110066103077

28	*3 of 3*	*N*	*0.09 / 466.12*	*126.50*	***639 N SEPULVEDA BLVD*** ***EL SEGUNDO CA 902453423***	***LA HMS***

Site No:	018222
Area:	2N

--Details--

File No:	025314
File Name:	CARL'S JR RESTAURANT
Permit No:	000207513
Permit Code:	I
Permit Category Desc:	Industrial Waste Permit
Permit Status Code:	REM

Map Key	Number of Records	Direction	Distance (mi/ft)	Elev (ft)	Site	DB

Permit Status Desc: Equipment Removed
Permit Type: 01
Permit Type Desc: Operating Industrial Waste Permit - Local Sewer
Status Code: REM
Status Desc: Equipment Removed

29	1 of 1	NNE	0.10 / 520.04	122.33	690 N SEPULVEDA BLVD EL SEGUNDO CA 90245	LA HMS

Site No: 010427
Area: 2N

--Details--
File No: 010342
File Name: HUGHES AIRCRAFT CO SCG
Permit No:
Permit Code:
Permit Category Desc:
Permit Status Code:
Permit Status Desc:
Permit Type:
Permit Type Desc:
Status Code: OPEN
Status Desc: File Opened, no permit exists

30	1 of 5	NNE	0.10 / 528.89	122.31	EL SEGUNDO 650 SEPULVEDA BOULEVARD EL SEGUNDO CA 90245	FINDS/FRS

Registry ID: 110028067080
FIPS Code:
Program Acronyms: ICIS
HUC Code: 18070104
Site Type Name: STATIONARY
EPA Region Code: 09
Conveyor: FRS-GEOCODE
Source:
County Name: LOS ANGELES
SIC Codes:
SIC Code Descriptions:
NAICS Codes:
Federal Facility Code:
NAICS Code Descriptions:
Federal Agency Name:
US/Mexico Border Ind:
Congressional Dist No: 36
Create Date: 16-FEB-2007 12:46:39
Census Block Code: 060379800131017
Update Date: 03-MAY-2015 08:55:33
Location Description:
Supplemental Location:
Tribal Land Code:
Tribal Land Name:
Latitude: 33.906794
Longitude: -118.395844
Coord Collection Method: ADDRESS MATCHING-HOUSE NUMBER
Accuracy Value: 50
Datum: NAD83
Reference Point: ENTRANCE POINT OF A FACILITY OR STATION
Interest Types: FORMAL ENFORCEMENT ACTION
Facility Detail Rprt URL: http://ofmpub.epa.gov/enviro/fii_query_detail.disp_program_facility?p_registry_id=110028067080

Map Key	Number of Records	Direction	Distance (mi/ft)	Elev (ft)	Site	DB
30	2 of 5	NNE	0.10 / 528.89	122.31	650 N SEPULVEDA AVE EL SEGUNDO CA 902450000	HIST MANIFEST

Gen EPA ID:	CAX000210559
Create Date:	04/05/1985 0:00
Inact Date:	01/01/1900 0:00
Facility Mail Street:	--
Facility Mail City:	LOS ANGELES
Facility Mail State:	CA
Facility Mail Zip:	900090000
Contact Phone(s):	2136478380
File Year(s):	1985
Contact Name(s):	TONY LUCA
Tanner Information	
--	--
Generator EPA ID:	CAX000210559
Generator County Code:	19
Generator County:	Los Angeles
TSD EPA ID:	CAD099990947
TSD County Code:	19
TSD County:	Los Angeles
State Waste Code:	151
State Waste Code Desc.:	Asbestos containing waste
Method Code:	3
Method Description:	
Tons:	29.49
Year:	1985
--	--
Generator EPA ID:	CAX000210559
Generator County Code:	19
Generator County:	Los Angeles
TSD EPA ID:	
TSD County Code:	0
TSD County:	
State Waste Code:	151
State Waste Code Desc.:	Asbestos containing waste
Method Code:	14
Method Description:	
Tons:	0.25
Year:	1985
--	--
Generator EPA ID:	CAX000210559
Generator County Code:	19
Generator County:	Los Angeles
TSD EPA ID:	CAD099990947
TSD County Code:	19
TSD County:	Los Angeles
State Waste Code:	151
State Waste Code Desc.:	Asbestos containing waste
Method Code:	
Method Description:	
Tons:	88.49
Year:	1985
--	--
Generator EPA ID:	CAX000210559
Generator County Code:	19
Generator County:	Los Angeles
TSD EPA ID:	CAD099990947
TSD County Code:	19
TSD County:	Los Angeles
State Waste Code:	151
State Waste Code Desc.:	Asbestos containing waste
Method Code:	D80
Method Description:	Disposal, landfill
Tons:	29.49
Year:	1985

Map Key	Number of Records	Direction	Distance (mi/ft)	Elev (ft)	Site	DB

--	--
Generator EPA ID:	CAX000210559
Generator County Code:	19
Generator County:	Los Angeles
TSD EPA ID:	CAD099990947
TSD County Code:	19
TSD County:	Los Angeles
State Waste Code:	
State Waste Code Desc.:	
Method Code:	3
Method Description:	
Tons:	5
Year:	1985
--	--
Generator EPA ID:	CAX000210559
Generator County Code:	19
Generator County:	Los Angeles
TSD EPA ID:	CAD099990947
TSD County Code:	19
TSD County:	Los Angeles
State Waste Code:	
State Waste Code Desc.:	
Method Code:	
Method Description:	
Tons:	0
Year:	1985
--	--
Generator EPA ID:	CAX000210559
Generator County Code:	19
Generator County:	Los Angeles
TSD EPA ID:	
TSD County Code:	0
TSD County:	
State Waste Code:	
State Waste Code Desc.:	
Method Code:	
Method Description:	
Tons:	0
Year:	1985
--	--

---

30 | 3 of 5 | NNE | 0.10 / 528.89 | 122.31 | **EL SEGUNDO**
650 SEPULVEDA BOULEVARD
EL SEGUNDO CA 90245 | ICIS

EPA Region:	09	Federal Facility ID:	
FRS Facility UIN:	110028067080	Tribal Land Code:	
Program Syst ID:	7377620	County:	Los Angeles
Prog Sys Acrnym:	ICIS	Latitude:	33.925052
Permit Type:		Longitude:	-118.39621

--Details--

EA Identifier:	HQ-2005-8000	Enf Act Forum Dsc:	Administrative - Formal
EA Type Code:	325	Fac NAICS Code:	
EA Type Desc:	EPCRA 325 Action For Penalty	Facility SIC Code:	
EA Name:	Cellco Partnership dba Verizon Wirelss		

---

30 | 4 of 5 | NNE | 0.10 / 528.89 | 122.31 | **SOUTHERN CALIFORNIA EDISON - CUSTOMER LOCATION**
650 N SEPULVEDA BLVD
EL SEGUNDO CA 902453422 | HAZNET

SIC Code:		Mailing City:	ROSEMEAD
NAICS Code:		Mailing State:	CA

Map Key	Number of Records	Direction	Distance (mi/ft)	Elev (ft)	Site	DB

EPA ID:	CAC002647412	**Mailing Zip:**	*917703714*
Create Date:	10/15/2009	**Region Code:**	*3*
Fac Act Ind:	No	**Owner Name:**	*SOUTHERN CALIFORNIA EDISON*
Inact Date:	4/14/2010	**Owner Addr 1:**	*2244 WALNUT GROVE AVE*
County Code:	19	**Owner Addr 2:**	*GO1 QUAD 3A*
County Name:	Los Angeles	**Owner City:**	*ROSEMEAD*
Mail Name:		**Owner State:**	*CA*
Mailing Addr 1:	2244 WALNUT GROVE AVE	**Owner Zip:**	*917703714*
Mailing Addr 2:	GO1 QUAD 3A	**Owner Phone:**	*6263029711*
Owner Fax:			

Contact Information

--	--
Contact Name:	STAN MARSH
Street Address 1:	2244 WALNUT GROVE AVE
Street Address 2:	
City:	ROSEMEAD
State:	CA
Zip:	917703714
Phone:	6263029711
--	--

Tanner Information

--	--
Generator EPA ID:	CAC002647412
Generator County Code:	19
Generator County:	Los Angeles
TSD EPA ID:	CAD050806850
TSD County Code:	19
TSD County:	Los Angeles
State Waste Code:	221
State Waste Code Desc.:	Waste oil and mixed oil
Method Code:	H141
Method Description:	STORAGE, BULKING, AND/OR TRANSFER OFF SITE--NO TREATMENT/REOVERY (H010-H129) OR (H131-H135)
Tons:	6.7222
Year:	2009

30	*5 of 5*	***NNE***	***0.10 / 528.89***	***122.31***	***AERO SPACE CTR*** ***650 N SEPULVEDA AVE*** ***EL SEGUNDO CA 902450000***	***HAZNET***

SIC Code:		**Mailing City:**	*LOS ANGELES*
NAICS Code:		**Mailing State:**	*CA*
EPA ID:	CAX000210559	**Mailing Zip:**	*900090000*
Create Date:	4/5/1985	**Region Code:**	*3*
Fac Act Ind:	No	**Owner Name:**	*--*
Inact Date:	12/31/1899	**Owner Addr 1:**	*--*
County Code:	19	**Owner Addr 2:**	
County Name:	Los Angeles	**Owner City:**	*--*
Mail Name:		**Owner State:**	*99*
Mailing Addr 1:	--	**Owner Zip:**	*--*
Mailing Addr 2:		**Owner Phone:**	*0000000000*
Owner Fax:			

Contact Information

--	--
Contact Name:	TONY LUCA
Street Address 1:	--
Street Address 2:	
City:	--
State:	99
Zip:	--
Phone:	2136478380

31	*1 of 3*	***SSW***	***0.10 / 531.04***	***111.39***	***Southern California Edison*** ***202 Illinois St.***	***CHMIRS***

Map Key	Number of Records	Direction	Distance (mi/ft)	Elev (ft)	Site	DB
					El Segundo CA	

ID:	02-3793	***Notified Date:***	*7/12/200211:42:30 AM*
Control No:	02-3793	***Notified Date Time:***	
Year:	2002	***County:***	*Los Angeles County*

California Hazardous Material Incident Report System	
--	--
Contained:	Yes
Water Involved:	No
Water Way:	
Drinking Water Impacted:	
Known Impact:	
Incident Date:	7/12/200212:00:00 AM
Incident Time:	
Spill Site:	
Injuries?:	
Injuries Number:	0
Fatals?:	
Fatals Number:	0
Evacs?:	
Evacs Number:	0
Clean Up:	Contractor
Admin Agency:	El Segundo Fire Department
Site:	Road
Cause:	
DOG Number:	
1 Substance:	
1 Quantity:	
1 Measure:	
1 Type:	
1 Other:	
1 Pipeline:	
1 Vessel >= 300 Tons:	
2 Substance:	
2 Quantity:	
2 Measure:	
2 Type:	
2 Other:	
2 Pipeline:	
2 Vessel >= 300 Tons:	
3 Substance:	
3 Quantity:	
3 Measure:	
3 Type:	
3 Other:	
3 Pipeline:	
3 Vessel >= 300 Tons:	
Barrels:	0
Cups:	0
Cubic Ft:	0
Gallons:	30
Grams:	0
Lbs:	0
Liters:	0
Ozs:	0
Pts:	0
Qts:	0
Sheen:	0
Tons:	0
Unknown:	0
Cause Other:	
Notification Area:	
Description:	
--	--

Map Key	Number of Records	Direction	Distance (mi/ft)	Elev (ft)	Site	DB
31	2 of 3	SSW	0.10 / 531.04	111.39	202 ILLINOIS ST EL SEGUNDO CA	ERNS

NRC Report Number:	616448
Type Of Incident:	FIXED
Desc Remedial Action:	FIRE DEPT RESPONDED. SPILL WAS CONTAINED WITH RAGS BY PEOPLE IN AREA. COMPANY IS RESTORING POWER. SPILL CONTRACTOR (ACTI) IS ON SCENE.
Description Of Incident:	THE CALLER REPORTS THAT A CAR HIT A POLE CAUSING POLE MOUNTED TRANSFORMER TO FALL AND RELEASE MATERIAL, AUTO FLED SCENE.
Release Secured:	Y
Release Rate:	
Date Received:	7/12/2002 2:32:40 PM
Incident Cause:	UNKNOWN
Incident Date:	7/12/2002 10:30:00 AM
Incident Location:	POLE IS IN PARKING LOT OF INDUSTRIAL FACILITY
State Agency Notified:	
Federal Agency Notified:	
State Agency On Scene:	FIRE DEPT
State Agency Report Num:	NO REPORT #
Responsible Company:	SOUTHERN CALIFORNIA EDISON
Estima Duration of Release:	
Responsible Org Type:	PUBLIC UTILITY
Responsible City:	ROSEMEAD
Responsible State:	CA
Responsible Zip:	91770
Fire Involved:	N
Fire Extinguished:	U
Any Evacuations:	N
Who Evacuated:	
Radius Of Evacuation:	
Any Injuries:	N
Number Injured:	
Any Fatalities:	N
Number Fatalities:	
Any Damages:	Y
Damage Amount:	
Employee Fatality:	
Passenger Fatality:	
Occupant Fatality:	
Air Corridor Closed:	N
Air Corridor Desc:	
Air Closure Time:	
Waterway Corridor Closed:	N
Waterway Corridor Desc:	
Waterway Closure Time:	
Road Closed:	N
Road Desc:	
Road Closure Time:	
Major Artery:	N
Track Closed:	N
Track Desc:	
Track Closure Time:	
Media Interest:	NONE
Medium Desc:	LAND
Additional Medium Info:	ASPHALT
Body Of Water:	
Tributary Of:	
Weather Conditions:	CLEAR
Air Temperature:	90
Wind Speed:	
Wind Direction:	
Water Supply Contamin:	U
Nearest River Mile Marker:	
Passengers Transferred:	UNK
Community Impact:	N
Additional Info:	CALLER REPORTS THAT TRANSFORMER WAS A NEW ONE, NO PCBS, BUT FIELD TESTS DONE AND WERE NEGATIVE. THE CALLER WILL CONTACT CA OES.

Map Key	Number of Records	Direction	Distance (mi/ft)	Elev (ft)	Site	DB

Material Spill Information

--	--
CHRIS Code:	OTF
CAS Number:	000000-00-0
UN Number:	
Amount Of Material:	30
Unit Of Material:	GALLON(S)
Name Of Material:	OIL, MISC: TRANSFORMER
If Reached Water:	NO
Amount In Water:	
Unit Of Measure Reach Water:	
--	--

Map Key	Number of Records	Direction	Distance (mi/ft)	Elev (ft)	Site	DB
31	3 of 3	SSW	0.10 / 531.04	111.39	202 ILLINOIS ST EL SEGUNDO CA 90245	LA HMS

Site No:	034738
Area:	2N

--Details--

File No:	061777
File Name:	GRATEFUL DOGS CLUBHOUSE
Permit No:	
Permit Code:	
Permit Category Desc:	
Permit Status Code:	
Permit Status Desc:	
Permit Type:	
Permit Type Desc:	
Status Code:	OPEN
Status Desc:	File Opened, no permit exists

Map Key	Number of Records	Direction	Distance (mi/ft)	Elev (ft)	Site	DB
32	1 of 1	S	0.10 / 543.42	104.77	So. CA Edison East Grand Ave. @ N. Sepulveda El Segundo CA	CHMIRS

ID:	06-4558	**Notified Date:**	8/1/2006 11:57
Control No:	'06-4558	**Notified Date Time:**	
Year:	2006	**County:**	Los Angeles County

California Hazardous Material Incident Report System

--	--
Contained:	Yes
Water Involved:	Yes
Water Way:	Storm sewer
Drinking Water Impacted:	
Known Impact:	
Incident Date:	8/1/2006
Incident Time:	950
Spill Site:	Road
Injuries?:	
Injuries Number:	0
Fatals?:	
Fatals Number:	0
Evacs?:	
Evacs Number:	0
Clean Up:	Reporting Party
Admin Agency:	El Segundo Fire Department
Site:	Storm sewer
Cause:	
DOG Number:	
1 Substance:	

Map Key	Number of Records	Direction	Distance (mi/ft)	Elev (ft)	Site	DB

1 Quantity:	4
1 Measure:	Gal(s)
1 Type:	PETROLEUM
1 Other:	
1 Pipeline:	
1 Vessel >= 300 Tons:	
2 Substance:	
2 Quantity:	
2 Measure:	
2 Type:	
2 Other:	
2 Pipeline:	
2 Vessel >= 300 Tons:	
3 Substance:	
3 Quantity:	
3 Measure:	
3 Type:	
3 Other:	
3 Pipeline:	
3 Vessel >= 300 Tons:	
Barrels:	
Cups:	
Cubic Ft:	
Gallons:	
Grams:	
Lbs:	
Liters:	
Ozs:	
Pts:	
Qts:	
Sheen:	
Tons:	
Unknown:	
Cause Other:	
Notification Area:	AA/CUPA,DFG-OSPR,DTSC,RWQCB,US EPA,USFWS
Description:	
--	--

33	*1 of 4*	*S*	*0.10 / 549.67*	*102.58*	***SOUTHERN CALIFORNIA EDISON*** ***SEPULVEDA SUBSTATION*** ***1820 E GRAND AVE*** ***EL SEGUNDO CA 90245***	***FINDS/FRS***

Registry ID:	110055887107
FIPS Code:	19
Program Acronyms:	CA-CERS, CA-ENVIROVIEW
HUC Code:	18070104
Site Type Name:	STATIONARY
EPA Region Code:	09
Conveyor:	FRS-GEOCODE
Source:	
County Name:	LOS ANGELES
SIC Codes:	4911
SIC Code Descriptions:	ELECTRIC SERVICES
NAICS Codes:	221122
Federal Facility Code:	
NAICS Code Descriptions:	ELECTRIC POWER DISTRIBUTION.
Federal Agency Name:	
US/Mexico Border Ind:	
Congressional Dist No:	36
Create Date:	15-SEP-2013 14:03:20
Census Block Code:	060376200022014
Update Date:	14-OCT-2015 11:58:02
Location Description:	
Supplemental Location:	
Tribal Land Code:	
Tribal Land Name:	

Map Key	Number of Records	Direction	Distance (mi/ft)	Elev (ft)	Site	DB

Latitude:	33.919448
Longitude:	-118.396795
Coord Collection Method:	ADDRESS MATCHING-HOUSE NUMBER
Accuracy Value:	50
Datum:	NAD83
Reference Point:	ENTRANCE POINT OF A FACILITY OR STATION
Interest Types:	STATE MASTER
Facility Detail Rprt URL:	http://ofmpub.epa.gov/enviro/fii_query_detail.disp_program_facility?p_registry_id=110055887107

---

33 **2 of 4** **S** **0.10 / 549.67** **102.58** ***SOUTHERN CALIFORNIA EDISON*** ***SEPULVEDA SUB STATION*** ***1820 E GRAND AVE*** ***EL SEGUNDO CA 90245*** **HAZNET**

SIC Code:		**Mailing City:**	*ROSEMEAD*
NAICS Code:		**Mailing State:**	*CA*
EPA ID:	CAC002661041	**Mailing Zip:**	*917700000*
Create Date:	12/20/2010	**Region Code:**	*3*
Fac Act Ind:	No	**Owner Name:**	*SOUTHERN CALIFORNIA EDISON*
Inact Date:	6/19/2011	**Owner Addr 1:**	*PO BOX 800*
County Code:	19	**Owner Addr 2:**	*G01 QUAD 3A*
County Name:	Los Angeles	**Owner City:**	*ROSEMEAD*
Mail Name:	ENV HEALTH & SAFETY	**Owner State:**	*CA*
Mailing Addr 1:	PO BOX 800	**Owner Zip:**	*917700000*
Mailing Addr 2:		**Owner Phone:**	*6268628458*
Owner Fax:	6263022031		

Contact Information

--	--
Contact Name:	SARA M. DUVALL
Street Address 1:	PO BOX 800
Street Address 2:	
City:	ROSEMEAD
State:	CA
Zip:	917700000
Phone:	6268628458
--	--

Tanner Information

--	--
Generator EPA ID:	CAC002661041
Generator County Code:	19
Generator County:	Los Angeles
TSD EPA ID:	CAD050806850
TSD County Code:	19
TSD County:	Los Angeles
State Waste Code:	261
State Waste Code Desc.:	Polychlorinated biphenyls and material containing PCBs
Method Code:	H141
Method Description:	STORAGE, BULKING, AND/OR TRANSFER OFF SITE--NO TREATMENT/REOVERY (H010-H129) OR (H131-H135)
Tons:	4.80384
Year:	2011

---

33 **3 of 4** **S** **0.10 / 549.67** **102.58** ***SOUTHERN CALIF EDISON*** ***1820 E GRAND AVE*** ***EL SEGUNDO CA 902450000*** **HAZNET**

SIC Code:		**Mailing City:**	*ROSEMEAD*
NAICS Code:		**Mailing State:**	*CA*
EPA ID:	CAC002273417	**Mailing Zip:**	*917700000*
Create Date:	7/11/2000	**Region Code:**	*3*
Fac Act Ind:	No	**Owner Name:**	*SO CAL EDISON*
Inact Date:	6/11/2001	**Owner Addr 1:**	*PO BOX 800 RM 405*
County Code:	19	**Owner Addr 2:**	
County Name:	Los Angeles	**Owner City:**	*ROSEMEAD*

Map Key	Number of Records	Direction	Distance (mi/ft)	Elev (ft)	Site	DB

Mail Name:		**Owner State:**	*CA*
Mailing Addr 1:	PO BOX 800 RM 405	**Owner Zip:**	*917700000*
Mailing Addr 2:		**Owner Phone:**	*0000000000*
Owner Fax:			

Contact Information

--	--
Contact Name:	STEVE BLACLOCK/S & E SPEC
Street Address 1:	PO BOX 800 RM 405
Street Address 2:	
City:	ROSEMEAD
State:	CA
Zip:	917700000
Phone:	6612941525
--	--

Tanner Information

--	--
Generator EPA ID:	CAC002273417
Generator County Code:	19
Generator County:	Los Angeles
TSD EPA ID:	CAT000646117
TSD County Code:	16
TSD County:	Kings
State Waste Code:	352
State Waste Code Desc.:	Other organic solids
Method Code:	D80
Method Description:	Disposal, landfill
Tons:	1.2
Year:	2000
Generator EPA ID:	CAC002273417
Generator County Code:	19
Generator County:	Los Angeles
TSD EPA ID:	CAT000646117
TSD County Code:	16
TSD County:	Kings
State Waste Code:	223
State Waste Code Desc.:	Unspecified oil-containing waste
Method Code:	D80
Method Description:	Disposal, landfill
Tons:	0.05
Year:	2000

Map Key	Number of Records	Direction	Distance (mi/ft)	Elev (ft)	Site	DB
33	*4 of 4*	*S*	*0.10 / 549.67*	*102.58*	***SOUTHERN CALIF EDISON/SEPULVEDA SUBSTAT*** ***1820 E GRAND AVE*** ***EL SEGUNDO CA 902450000***	***HAZNET***

SIC Code:		**Mailing City:**	*ALHAMBRA*
NAICS Code:		**Mailing State:**	*CA*
EPA ID:	CAC001470072	**Mailing Zip:**	*918020000*
Create Date:	3/18/1999	**Region Code:**	*3*
Fac Act Ind:	No	**Owner Name:**	*SOUTHERN CALIF EDISON*
Inact Date:	10/25/2000	**Owner Addr 1:**	*520 S MARENGO AVE*
County Code:	19	**Owner Addr 2:**	
County Name:	Los Angeles	**Owner City:**	*ALHAMBRA*
Mail Name:		**Owner State:**	*CA*
Mailing Addr 1:	520 S MARENGO AVE	**Owner Zip:**	*918020000*
Mailing Addr 2:		**Owner Phone:**	*0000000000*
Owner Fax:			

Contact Information

--	--
Contact Name:	TONY INFANTE/SAFETY SPEC
Street Address 1:	520 S MARENGO AVE
Street Address 2:	
City:	ALHAMBRA
State:	CA

Map Key	Number of Records	Direction	Distance (mi/ft)	Elev (ft)	Site	DB

Zip:	918020000
Phone:	6263086707
--	--
Tanner Information	
--	--
Generator EPA ID:	CAC001470072
Generator County Code:	19
Generator County:	Los Angeles
TSD EPA ID:	UTD981552177
TSD County Code:	99
TSD County:	Unknown
State Waste Code:	261
State Waste Code Desc.:	Polychlorinated biphenyls and material containing PCBs
Method Code:	T03
Method Description:	Treatment, incineration
Tons:	4.587
Year:	1999
Generator EPA ID:	CAC001470072
Generator County Code:	19
Generator County:	Los Angeles
TSD EPA ID:	UTD981552177
TSD County Code:	99
TSD County:	Unknown
State Waste Code:	221
State Waste Code Desc.:	Waste oil and mixed oil
Method Code:	D80
Method Description:	Disposal, landfill
Tons:	3.8
Year:	1999

Map Key	Number of Records	Direction	Distance (mi/ft)	Elev (ft)	Site	DB
34	1 of 2	S	0.11 / 562.36	103.48	WEST COAST BARRIER PROJECT (9) EL SEGUNDO BLVD EL SEGUNDO CA 00000	FINDS/FRS

Registry ID:	110037253076
FIPS Code:	CA037
Program Acronyms:	NPDES
HUC Code:	18070104
Site Type Name:	STATIONARY
EPA Region Code:	09
Conveyor:	ICIS
Source:	
County Name:	LOS ANGELES
SIC Codes:	
SIC Code Descriptions:	
NAICS Codes:	
Federal Facility Code:	
NAICS Code Descriptions:	
Federal Agency Name:	
US/Mexico Border Ind:	
Congressional Dist No:	36
Create Date:	23-NOV-2008 16:53:33
Census Block Code:	060376200022014
Update Date:	11-JAN-2016 14:47:09
Location Description:	WEST COAST BARRIER PROJECT (9) EL SEGUNDO
Supplemental Location:	
Tribal Land Code:	
Tribal Land Name:	
Latitude:	33.919389
Longitude:	-118.396389
Coord Collection Method:	UNKNOWN
Accuracy Value:	30
Datum:	NAD83
Reference Point:	CENTER OF A FACILITY OR STATION
Interest Types:	ICIS-NPDES NON-MAJOR
Facility Detail Rprt URL:	http://ofmpub.epa.gov/enviro/fii_query_detail.disp_program_facility?p_registry_id=110037253076

Map Key	Number of Records	Direction	Distance (mi/ft)	Elev (ft)	Site	DB
34	2 of 2	S	0.11 / 562.36	103.48	WEST COAST BARRIER PROJECT (9) EL SEGUNDO BLVD EL SEGUNDO CA 00000	ICIS

EPA Region: 09
FRS Facility UIN: 110037253076
Program Syst ID: CA0060020
Prog Sys Acrnym: NPDES
Permit Type: NPDES Individual Permit

Federal Facility ID:
Tribal Land Code:
County: Los Angeles
Latitude: 33.919389
Longitude: -118.396389

--Details--
EA Identifier:
EA Type Code:
EA Type Desc:
EA Name:

Enf Act Forum Dsc:
Fac NAICS Code:
Facility SIC Code:

Map Key	Number of Records	Direction	Distance (mi/ft)	Elev (ft)	Site	DB
35	1 of 1	SW	0.11 / 571.48	117.92	ELIN POINT ASSOC 1600 HOLLY AVE EL SEGUNDO CA 90245	HAZNET

SIC Code:
NAICS Code:
EPA ID: CAC002553583
Create Date: 6/28/2002
Fac Act Ind: No
Inact Date: 3/18/2003
County Code: 19
County Name: Los Angeles
Mail Name:
Mailing Addr 1: 3480 TORRANCE BLVD STE 300
Mailing Addr 2:
Owner Fax:

Mailing City: TORRANCE
Mailing State: CA
Mailing Zip: 90503
Region Code: 3
Owner Name: ELIN POINT ASSOC
Owner Addr 1: 3480 TORRANCE BLVD STE 300
Owner Addr 2:
Owner City: TORRANCE
Owner State: CA
Owner Zip: 90503
Owner Phone: 3105403990

Contact Information
-- --
Contact Name: DOUG AUSTIN
Street Address 1: 3480 TORRANCE BLVD STE 300
Street Address 2:
City: TORRANCE
State: CA
Zip: 90503
Phone: 3105403990
-- --
Tanner Information
-- --
Generator EPA ID: CAC002553583
Generator County Code: 19
Generator County: Los Angeles
TSD EPA ID: CAT080013352
TSD County Code: 19
TSD County: Los Angeles
State Waste Code: 222
State Waste Code Desc.: Oil/water separation sludge
Method Code: R01
Method Description: Recycler
Tons: 0.27105
Year: 2002

Map Key	Number of Records	Direction	Distance (mi/ft)	Elev (ft)	Site	DB
36	1 of 1	S	0.11 / 571.80	104.01	JIM & JACK AUTO BODY 307 SEPULVEDA BLVD N	LUST

Map Key	Number of Records	Direction	Distance (mi/ft)	Elev (ft)	Site	DB

EL SEGUNDO CA 90245

Global ID:	T0603704033	**CUF Case:**	NO
Case Type:	LUST Cleanup Site	**Begin Date:**	1989-10-02 00:00:00
Status:	Completed - Case Closed	**How Discovered:**	Tank Closure
Status Date:	1992-10-08 00:00:00	**Stop Method:**	
RB Case No:	I-13092	**County:**	Los Angeles
LOC Case No:		**Latitude:**	33.9193645
Lead Agency:	EL SEGUNDO, CITY OF	**Longitude:**	-118.3963002
Case Worker:	SHT	**File Location:**	
Local Agency:	EL SEGUNDO, CITY OF		

Potential Cntm of Concrn: Waste Oil / Motor / Hydraulic / Lubricating
Potential Media Affected: Soil
How Discovered Description:
Stop Description:
Site History:

Status History

--	--
Status:	Open - Case Begin Date
Status Date:	1989-10-02 00:00:00
--	--
Status:	Open - Site Assessment
Status Date:	1989-10-02 00:00:00
--	--
Status:	Completed - Case Closed
Status Date:	1992-10-08 00:00:00
--	--

Activities

--	--
Action Type:	Other
Date:	1989-10-02 00:00:00
Action:	Leak Discovery
--	--
Action Type:	Other
Date:	1989-10-02 00:00:00
Action:	Leak Stopped
--	--
Action Type:	Other
Date:	1990-09-26 00:00:00
Action:	Leak Reported
--	--

Contact Information

--	--
Contact Type:	Regional Board Caseworker
Contact Name:	YUE RONG
Organization Name:	LOS ANGELES RWQCB (REGION 4)
Address:	320 W. 4TH ST., SUITE 200
City:	Los Angeles
Email:	yrong@waterboards.ca.gov
Phone Number:	
--	--
Contact Type:	Local Agency Caseworker
Contact Name:	STEVE TSUMURA
Organization Name:	EL SEGUNDO, CITY OF
Address:	314 MAIN STREET
City:	EL SEGUNDO
Email:	stsumura@elsegundo.org
Phone Number:	
--	--

Map Key	Number of Records	Direction	Distance (mi/ft)	Elev (ft)	Site	DB
37	1 of 1	NW	0.11 / 576.15	123.08	VEN JOSHI 605 WASHINGTON ST. EL SEGUNDO CA 90245	HAZNET

SIC Code: **Mailing City:** EL SEGUNDO

Map Key	Number of Records	Direction	Distance (mi/ft)	Elev (ft)	Site	DB

NAICS Code:		**Mailing State:**	*CA*
EPA ID:	CAC002739709	**Mailing Zip:**	*90245*
Create Date:	8/8/2013	**Region Code:**	*3*
Fac Act Ind:	No	**Owner Name:**	*VEN JOSHI*
Inact Date:	11/7/2013	**Owner Addr 1:**	*605 WASHINGTON ST.*
County Code:	19	**Owner Addr 2:**	
County Name:	Los Angeles	**Owner City:**	*EL SEGUNDO*
Mail Name:		**Owner State:**	*CA*
Mailing Addr 1:	605 WASHINGTON ST.	**Owner Zip:**	*90245*
Mailing Addr 2:		**Owner Phone:**	*3106484394*
Owner Fax:			

Contact Information

--	--
Contact Name:	VEN JOSHI
Street Address 1:	605 WASHINGTON ST.
Street Address 2:	
City:	EL SEGUNDO
State:	CA
Zip:	90245
Phone:	3106484394
--	--

Tanner Information

--	--
Generator EPA ID:	CAC002739709
Generator County Code:	19
Generator County:	Los Angeles
TSD EPA ID:	CAD009007626
TSD County Code:	19
TSD County:	Los Angeles
State Waste Code:	151
State Waste Code Desc.:	Asbestos containing waste
Method Code:	H132
Method Description:	LANDFILL OR SURFACE IMPOUNDMENT THAT WILL BE CLOSED AS LANDFILL(TO INCLUDE ON-SITE TREATMENT AND/OR STABILIZATION)
Tons:	0.4
Year:	2013

38	*1 of 13*	*SSW*	*0.11 / 604.51*	*113.80*	***EL SEGUNDO CITY*** ***150 ILLINOIS ST*** ***EL SEGUNDO CA 90245-4352***	***FINDS/FRS***

Registry ID:	110013858511
FIPS Code:	06037
Program Acronyms:	EIS
HUC Code:	18070104
Site Type Name:	STATIONARY
EPA Region Code:	09
Conveyor:	FRS-GEOCODE
Source:	
County Name:	LOS ANGELES
SIC Codes:	
SIC Code Descriptions:	
NAICS Codes:	921190
Federal Facility Code:	
NAICS Code Descriptions:	OTHER GENERAL GOVERNMENT SUPPORT.
Federal Agency Name:	
US/Mexico Border Ind:	
Congressional Dist No:	36
Create Date:	03-APR-2003 12:43:52
Census Block Code:	060376200022024
Update Date:	14-APR-2015 21:18:30
Location Description:	
Supplemental Location:	
Tribal Land Code:	
Tribal Land Name:	
Latitude:	33.91677

Map Key	Number of Records	Direction	Distance (mi/ft)	Elev (ft)	Site	DB

Longitude:	-118.398345
Coord Collection Method:	ADDRESS MATCHING-HOUSE NUMBER
Accuracy Value:	50
Datum:	NAD83
Reference Point:	ENTRANCE POINT OF A FACILITY OR STATION
Interest Types:	AIR EMISSIONS CLASSIFICATION UNKNOWN
Facility Detail Rprt URL:	http://ofmpub.epa.gov/enviro/fii_query_detail.disp_program_facility?p_registry_id=110013858511

Map Key	Number of Records	Direction	Distance (mi/ft)	Elev (ft)	Site	DB
38	2 of 13	SSW	0.11 / 604.51	113.80	CITY OF EL SEGUNDO - MAINTENANCE FACILITY 150 ILLINOIS ST EL SEGUNDO CA 90245	FINDS/FRS

Registry ID:	110065067796
FIPS Code:	
Program Acronyms:	CA-ENVIROVIEW
HUC Code:	18070104
Site Type Name:	STATIONARY
EPA Region Code:	09
Conveyor:	FRS-GEOCODE
Source:	
County Name:	LOS ANGELES
SIC Codes:	
SIC Code Descriptions:	
NAICS Codes:	
Federal Facility Code:	
NAICS Code Descriptions:	
Federal Agency Name:	
US/Mexico Border Ind:	
Congressional Dist No:	36
Create Date:	10-OCT-2015 08:52:03
Census Block Code:	060376200022024
Update Date:	15-OCT-2015 07:33:43
Location Description:	
Supplemental Location:	
Tribal Land Code:	
Tribal Land Name:	
Latitude:	33.91677
Longitude:	-118.398345
Coord Collection Method:	ADDRESS MATCHING-HOUSE NUMBER
Accuracy Value:	50
Datum:	NAD83
Reference Point:	ENTRANCE POINT OF A FACILITY OR STATION
Interest Types:	STATE MASTER
Facility Detail Rprt URL:	http://ofmpub.epa.gov/enviro/fii_query_detail.disp_program_facility?p_registry_id=110065067796

Map Key	Number of Records	Direction	Distance (mi/ft)	Elev (ft)	Site	DB
38	3 of 13	SSW	0.11 / 604.51	113.80	150 ILLINOIS EL SEGUNDO CA	HIST CHMIRS

OES Control NO:	9991567	**Incident Date:**	9/30/1988
Release Factors:	Design/Const/install/deficient	**Date Reported:**	9/30/1988
Release Text:		**Fatalities:**	
Equipm Involved:	HazMat Transfer Equip	**Other Injury:**	
Action Taken Text:		**Other Decon:**	
Chemicals:	PAINT THINNER	**Other Fatal:**	
Case Number:		**Vehicle:**	
HazMat Other:		**State:**	
HM Injury:		**CA DOT PUC ICC:**	
Decon:	10	**Company Name:**	
Agency Name:	EL SEGUNDO FD	**County:**	LOS ANGELES
HazMat Pers:	On-site Non-fire Serv.,MSDS,On-site Fire Services		
Action Taken:	Decon-Person/Equip,ID/Analysis of Hazmat,Remove Hazard (Neutralize),Secure Property,Traffic Control		
More than three involved?:	2		

Map Key	Number of Records	Direction	Distance (mi/ft)	Elev (ft)	Site	DB
38	4 of 13	SSW	0.11 / 604.51	113.80	EL SEGUNDO MAINTENANCE FACILIT 150 ILLINOIS STREET EL SEGUNDO CA 90245	HHSS

County: Los Angeles
Pdf File Url: http://geotracker.waterboards.ca.gov/ustpdfs/pdf/00026feb.pdf

Map Key	Number of Records	Direction	Distance (mi/ft)	Elev (ft)	Site	DB
38	5 of 13	SSW	0.11 / 604.51	113.80	150 ILLINOIS STREET EL SEGUNDO CA 902450000	HIST MANIFEST

Gen EPA ID: CAC000270377
Create Date: 04/12/1990 0:00
Inact Date: 10/25/2000 0:00:00
Facility Mail Street: --
Facility Mail City: COMPTON
Facility Mail State: CA
Facility Mail Zip: 902220000
Contact Phone(s): 2132327216
File Year(s): 1990
Contact Name(s): ANDRE FREDIEU, OFFICE ADM.

Tanner Information
-- --
Generator EPA ID: CAC000270377
Generator County Code: 19
Generator County: Los Angeles
TSD EPA ID: CAT000646117
TSD County Code: 16
TSD County: Kings
State Waste Code: 611
State Waste Code Desc.: Contaminated soil from site clean-up
Method Code:
Method Description:
Tons: 2.25
Year: 1990
-- --
Generator EPA ID: CAC000270377
Generator County Code: 19
Generator County: Los Angeles
TSD EPA ID: CAT000646117
TSD County Code: 16
TSD County: Kings
State Waste Code:
State Waste Code Desc.:
Method Code:
Method Description:
Tons: 0
Year: 1990
-- --

Map Key	Number of Records	Direction	Distance (mi/ft)	Elev (ft)	Site	DB
38	6 of 13	SSW	0.11 / 604.51	113.80	150 ILLINOIS ST EL SEGUNDO CA 902450000	HIST MANIFEST

Gen EPA ID: CAX000214353
Create Date: 4/29/1985 0:00:00
Inact Date: 4/30/1986 0:00:00
Facility Mail Street: --
Facility Mail City: EL SEGUNDO
Facility Mail State: CA
Facility Mail Zip: 902450000
Contact Phone(s): 2133224311
File Year(s): 1985; 1986

Contact Name(s):	INACTIVE PER SURVEY 3-15-95LH
Tanner Information	
--	--
Generator EPA ID:	CAX000214353
Generator County Code:	19
Generator County:	Los Angeles
TSD EPA ID:	CAD020748125
TSD County Code:	42
TSD County:	Santa Barbara
State Waste Code:	141
State Waste Code Desc.:	Off-specification, aged or surplus inorganics
Method Code:	D80
Method Description:	Disposal, landfill
Tons:	0.1
Year:	1985
--	--
Generator EPA ID:	CAX000214353
Generator County Code:	19
Generator County:	Los Angeles
TSD EPA ID:	CAD020748125
TSD County Code:	42
TSD County:	Santa Barbara
State Waste Code:	221
State Waste Code Desc.:	Waste oil and mixed oil
Method Code:	3
Method Description:	
Tons:	0
Year:	1986
--	--
Generator EPA ID:	CAX000214353
Generator County Code:	19
Generator County:	Los Angeles
TSD EPA ID:	CAD020748125
TSD County Code:	42
TSD County:	Santa Barbara
State Waste Code:	232
State Waste Code Desc.:	Pesticides and other waste associated with pesticide production
Method Code:	D80
Method Description:	Disposal, landfill
Tons:	0.1
Year:	1985
--	--
Generator EPA ID:	CAX000214353
Generator County Code:	19
Generator County:	Los Angeles
TSD EPA ID:	CAD020748125
TSD County Code:	42
TSD County:	Santa Barbara
State Waste Code:	232
State Waste Code Desc.:	Pesticides and other waste associated with pesticide production
Method Code:	D80
Method Description:	Disposal, landfill
Tons:	0.2
Year:	1986
--	--
Generator EPA ID:	CAX000214353
Generator County Code:	19
Generator County:	Los Angeles
TSD EPA ID:	CAD020748125
TSD County Code:	42
TSD County:	Santa Barbara
State Waste Code:	331
State Waste Code Desc.:	Off-specification, aged or surplus organics
Method Code:	D80
Method Description:	Disposal, landfill
Tons:	1.25
Year:	1985

Map Key	Number of Records	Direction	Distance (mi/ft)	Elev (ft)	Site	DB

--	--
Generator EPA ID:	CAX000214353
Generator County Code:	19
Generator County:	Los Angeles
TSD EPA ID:	CAD020748125
TSD County Code:	42
TSD County:	Santa Barbara
State Waste Code:	343
State Waste Code Desc.:	Unspecified organic liquid mixture
Method Code:	D80
Method Description:	Disposal, landfill
Tons:	0.05
Year:	1986
--	--
Generator EPA ID:	CAX000214353
Generator County Code:	19
Generator County:	Los Angeles
TSD EPA ID:	CAD020748125
TSD County Code:	42
TSD County:	Santa Barbara
State Waste Code:	461
State Waste Code Desc.:	Paint sludge
Method Code:	D80
Method Description:	Disposal, landfill
Tons:	2.2
Year:	1986
--	--
Generator EPA ID:	CAX000214353
Generator County Code:	19
Generator County:	Los Angeles
TSD EPA ID:	CAD020748125
TSD County Code:	42
TSD County:	Santa Barbara
State Waste Code:	513
State Waste Code Desc.:	Empty containers less than 30 gallons
Method Code:	D80
Method Description:	Disposal, landfill
Tons:	0.05
Year:	1985
--	--
Generator EPA ID:	CAX000214353
Generator County Code:	19
Generator County:	Los Angeles
TSD EPA ID:	CAD020748125
TSD County Code:	42
TSD County:	Santa Barbara
State Waste Code:	
State Waste Code Desc.:	
Method Code:	
Method Description:	
Tons:	0
Year:	1986
--	--

Map Key	Number of Records	Direction	Distance (mi/ft)	Elev (ft)	Site	DB
38	7 of 13	SSW	0.11 / 604.51	113.80	150 ILLINOIS ST EL SEGUNDO CA 902450000	HIST MANIFEST

Gen EPA ID:	CAD981373566
Create Date:	04/10/1987 0:00
Inact Date:	
Facility Mail Street:	150 ILLINOIS STREET
Facility Mail City:	EL SEGUNDO
Facility Mail State:	CA
Facility Mail Zip:	902453813
Contact Phone(s):	3105242709
File Year(s):	1986; 1987; 1988; 1992
Contact Name(s):	RON FAJARDO, GENERAL SVCS MGR

Tanner Information

--	--
Generator EPA ID:	CAD981373566
Generator County Code:	19
Generator County:	Los Angeles
TSD EPA ID:	CAD020748125
TSD County Code:	42
TSD County:	Santa Barbara
State Waste Code:	141
State Waste Code Desc.:	Off-specification, aged or surplus inorganics
Method Code:	D80
Method Description:	Disposal, landfill
Tons:	0.02
Year:	1987
--	--
Generator EPA ID:	CAD981373566
Generator County Code:	19
Generator County:	Los Angeles
TSD EPA ID:	CAD020748125
TSD County Code:	42
TSD County:	Santa Barbara
State Waste Code:	181
State Waste Code Desc.:	Other inorganic solid waste
Method Code:	UNK
Method Description:	Not specified
Tons:	0.02
Year:	1987
--	--
Generator EPA ID:	CAD981373566
Generator County Code:	19
Generator County:	Los Angeles
TSD EPA ID:	CAD020748125
TSD County Code:	42
TSD County:	Santa Barbara
State Waste Code:	181
State Waste Code Desc.:	Other inorganic solid waste
Method Code:	D80
Method Description:	Disposal, landfill
Tons:	0.04
Year:	1987
--	--
Generator EPA ID:	CAD981373566
Generator County Code:	19
Generator County:	Los Angeles
TSD EPA ID:	CAD080010101
TSD County Code:	0
TSD County:	
State Waste Code:	214
State Waste Code Desc.:	Unspecified solvent mixture
Method Code:	
Method Description:	
Tons:	0.13
Year:	1987
--	--
Generator EPA ID:	CAD981373566
Generator County Code:	19
Generator County:	Los Angeles
TSD EPA ID:	CAD050099696
TSD County Code:	19
TSD County:	Los Angeles
State Waste Code:	221
State Waste Code Desc.:	Waste oil and mixed oil
Method Code:	1
Method Description:	
Tons:	3.87
Year:	1987
--	--

Generator EPA ID:	CAD981373566
Generator County Code:	19
Generator County:	Los Angeles
TSD EPA ID:	CAT080025711
TSD County Code:	36
TSD County:	San Bernardino
State Waste Code:	221
State Waste Code Desc.:	Waste oil and mixed oil
Method Code:	R01
Method Description:	Recycler
Tons:	4.92
Year:	1986
--	--
Generator EPA ID:	CAD981373566
Generator County Code:	19
Generator County:	Los Angeles
TSD EPA ID:	CAD020748125
TSD County Code:	42
TSD County:	Santa Barbara
State Waste Code:	232
State Waste Code Desc.:	Pesticides and other waste associated with pesticide production
Method Code:	D80
Method Description:	Disposal, landfill
Tons:	0.13
Year:	1987
--	--
Generator EPA ID:	CAD981373566
Generator County Code:	19
Generator County:	Los Angeles
TSD EPA ID:	CAD099452708
TSD County Code:	19
TSD County:	Los Angeles
State Waste Code:	343
State Waste Code Desc.:	Unspecified organic liquid mixture
Method Code:	H01
Method Description:	Transfer station
Tons:	2.85
Year:	1992
--	--
Generator EPA ID:	CAD981373566
Generator County Code:	19
Generator County:	Los Angeles
TSD EPA ID:	CAT080010101
TSD County Code:	37
TSD County:	San Diego
State Waste Code:	351
State Waste Code Desc.:	Organic solids with halogens
Method Code:	H01
Method Description:	Transfer station
Tons:	5.00E-03
Year:	1988
--	--
Generator EPA ID:	CAD981373566
Generator County Code:	19
Generator County:	Los Angeles
TSD EPA ID:	CAD020748125
TSD County Code:	42
TSD County:	Santa Barbara
State Waste Code:	461
State Waste Code Desc.:	Paint sludge
Method Code:	D80
Method Description:	Disposal, landfill
Tons:	2.07
Year:	1987
--	--
Generator EPA ID:	CAD981373566
Generator County Code:	19
Generator County:	Los Angeles

TSD EPA ID:	CAD020748125
TSD County Code:	42
TSD County:	Santa Barbara
State Waste Code:	461
State Waste Code Desc.:	Paint sludge
Method Code:	D80
Method Description:	Disposal, landfill
Tons:	3.8
Year:	1988
--	--
Generator EPA ID:	CAD981373566
Generator County Code:	19
Generator County:	Los Angeles
TSD EPA ID:	CAD020748125
TSD County Code:	42
TSD County:	Santa Barbara
State Waste Code:	513
State Waste Code Desc.:	Empty containers less than 30 gallons
Method Code:	D80
Method Description:	Disposal, landfill
Tons:	0.4
Year:	1988
--	--
Generator EPA ID:	CAD981373566
Generator County Code:	19
Generator County:	Los Angeles
TSD EPA ID:	CAD020748125
TSD County Code:	42
TSD County:	Santa Barbara
State Waste Code:	612
State Waste Code Desc.:	Household waste
Method Code:	D80
Method Description:	Disposal, landfill
Tons:	0.4
Year:	1988
--	--
Generator EPA ID:	CAD981373566
Generator County Code:	19
Generator County:	Los Angeles
TSD EPA ID:	CAD050099696
TSD County Code:	19
TSD County:	Los Angeles
State Waste Code:	
State Waste Code Desc.:	
Method Code:	
Method Description:	
Tons:	0
Year:	1987
--	--
Generator EPA ID:	CAD981373566
Generator County Code:	19
Generator County:	Los Angeles
TSD EPA ID:	CAD099452708
TSD County Code:	19
TSD County:	Los Angeles
State Waste Code:	
State Waste Code Desc.:	
Method Code:	
Method Description:	
Tons:	0
Year:	1992
--	--
Generator EPA ID:	CAD981373566
Generator County Code:	19
Generator County:	Los Angeles
TSD EPA ID:	CAT080025711
TSD County Code:	36
TSD County:	San Bernardino

State Waste Code:	
State Waste Code Desc.:	
Method Code:	
Method Description:	
Tons:	0
Year:	1986
--	--
Generator EPA ID:	CAD981373566
Generator County Code:	19
Generator County:	Los Angeles
TSD EPA ID:	CAT080010101
TSD County Code:	37
TSD County:	San Diego
State Waste Code:	
State Waste Code Desc.:	
Method Code:	
Method Description:	
Tons:	0
Year:	1988
--	--
Generator EPA ID:	CAD981373566
Generator County Code:	19
Generator County:	Los Angeles
TSD EPA ID:	CAD020748125
TSD County Code:	42
TSD County:	Santa Barbara
State Waste Code:	
State Waste Code Desc.:	
Method Code:	
Method Description:	
Tons:	0
Year:	1987
--	--
Generator EPA ID:	CAD981373566
Generator County Code:	19
Generator County:	Los Angeles
TSD EPA ID:	CAD020748125
TSD County Code:	42
TSD County:	Santa Barbara
State Waste Code:	
State Waste Code Desc.:	
Method Code:	
Method Description:	
Tons:	0
Year:	1988
--	--
Generator EPA ID:	CAD981373566
Generator County Code:	19
Generator County:	Los Angeles
TSD EPA ID:	CAD080010101
TSD County Code:	0
TSD County:	
State Waste Code:	
State Waste Code Desc.:	
Method Code:	
Method Description:	
Tons:	0
Year:	1987
--	--
Generator EPA ID:	CAD981373566
Generator County Code:	19
Generator County:	Los Angeles
TSD EPA ID:	CAD020748125
TSD County Code:	42
TSD County:	Santa Barbara
State Waste Code:	112
State Waste Code Desc.:	
Method Code:	D80

Map Key	Number of Records	Direction	Distance (mi/ft)	Elev (ft)	Site	DB

Method Description: Disposal, landfill
Tons: 0.02
Year: 1987
-- --

---

38 | 8 of 13 | SSW | 0.11 / 604.51 | 113.80 | 150 ILLINOIS ST EL SEGUNDO CA 90245 | LA HMS

Site No: 010174
Area: 2N

--Details--
File No: 010045
File Name: CITY OF EL SEGUNDO EQUIP MAINT
Permit No: 00001491T
Permit Code: T
Permit Category Desc: Underground Storage Tank
Permit Status Code: CLOS
Permit Status Desc: Permit Closed
Permit Type: 0
Permit Type Desc: Underground Storage Tank Operating Permit
Status Code: CLOS
Status Desc: Permit Closed

File No: 020565
File Name: CITY OF EL SEGUNDO EQUIP MAINT
Permit No:
Permit Code:
Permit Category Desc:
Permit Status Code:
Permit Status Desc:
Permit Type:
Permit Type Desc:
Status Code: OPEN
Status Desc: File Opened, no permit exists

---

38 | 9 of 13 | SSW | 0.11 / 604.51 | 113.80 | EL SEGUNDO CITY OF 150 ILLINOIS ST EL SEGUNDO CA 902450000 | HAZNET

SIC Code: 9199
NAICS Code: 92119
EPA ID: CAD981373566
Create Date: 4/10/1987
Fac Act Ind: No
Inact Date: 6/30/2015
County Code: 19
County Name: Los Angeles
Mail Name: CITY OF EL SEGUNDO
Mailing Addr 1: 150 ILLINOIS STREET
Mailing Addr 2:
Owner Fax: 0000000000

Mailing City: *EL SEGUNDO*
Mailing State: *CA*
Mailing Zip: *902453813*
Region Code: *3*
Owner Name: *CITY OF EL SEGUNDO*
Owner Addr 1: *350 MAIN ST*
Owner Addr 2:
Owner City: *EL SEGUNDO*
Owner State: *CA*
Owner Zip: *902453813*
Owner Phone: *3105242709*

Contact Information
-- --
Contact Name: RON FAJARDO, GENERAL SVCS MGR
Street Address 1: 150 ILLINOIS ST
Street Address 2:
City: EL SEGUNDO
State: CA
Zip: 902450000
Phone: 3105242709
-- --
Tanner Information

--	--
Generator EPA ID:	CAD981373566
Generator County Code:	19
Generator County:	Los Angeles
TSD EPA ID:	CAD000088252
TSD County Code:	19
TSD County:	Los Angeles
State Waste Code:	223
State Waste Code Desc.:	Unspecified oil-containing waste
Method Code:	H01
Method Description:	Transfer station
Tons:	0.8428
Year:	1993
Generator EPA ID:	CAD981373566
Generator County Code:	19
Generator County:	Los Angeles
TSD EPA ID:	CAD009452708
TSD County Code:	
TSD County:	
State Waste Code:	
State Waste Code Desc.:	
Method Code:	
Method Description:	
Tons:	0.2293
Year:	1993
Generator EPA ID:	CAD981373566
Generator County Code:	19
Generator County:	Los Angeles
TSD EPA ID:	CAD009452708
TSD County Code:	
TSD County:	
State Waste Code:	241
State Waste Code Desc.:	Tank bottom waste
Method Code:	R01
Method Description:	Recycler
Tons:	0.4586
Year:	1993
Generator EPA ID:	CAD981373566
Generator County Code:	19
Generator County:	Los Angeles
TSD EPA ID:	CAD099452708
TSD County Code:	19
TSD County:	Los Angeles
State Waste Code:	343
State Waste Code Desc.:	Unspecified organic liquid mixture
Method Code:	H01
Method Description:	Transfer station
Tons:	0.136
Year:	1993
Generator EPA ID:	CAD981373566
Generator County Code:	19
Generator County:	Los Angeles
TSD EPA ID:	CAT000646117
TSD County Code:	16
TSD County:	Kings
State Waste Code:	214
State Waste Code Desc.:	Unspecified solvent mixture
Method Code:	D99
Method Description:	Disposal, other
Tons:	0.198
Year:	1993
Generator EPA ID:	CAD981373566
Generator County Code:	19
Generator County:	Los Angeles
TSD EPA ID:	CAT000646117
TSD County Code:	16
TSD County:	Kings
State Waste Code:	611

State Waste Code Desc.:	Contaminated soil from site clean-up
Method Code:	D80
Method Description:	Disposal, landfill
Tons:	0.35
Year:	1993
Generator EPA ID:	CAD981373566
Generator County Code:	19
Generator County:	Los Angeles
TSD EPA ID:	CAT080011059
TSD County Code:	19
TSD County:	Los Angeles
State Waste Code:	221
State Waste Code Desc.:	Waste oil and mixed oil
Method Code:	R01
Method Description:	Recycler
Tons:	3.4086
Year:	1993
Generator EPA ID:	CAD981373566
Generator County Code:	19
Generator County:	Los Angeles
TSD EPA ID:	CAT000646117
TSD County Code:	16
TSD County:	Kings
State Waste Code:	221
State Waste Code Desc.:	Waste oil and mixed oil
Method Code:	T01
Method Description:	Treatment, tank
Tons:	0.95
Year:	1994
Generator EPA ID:	CAD981373566
Generator County Code:	19
Generator County:	Los Angeles
TSD EPA ID:	CAT000646117
TSD County Code:	16
TSD County:	Kings
State Waste Code:	181
State Waste Code Desc.:	Other inorganic solid waste
Method Code:	T01
Method Description:	Treatment, tank
Tons:	0.045
Year:	1994
Generator EPA ID:	CAD981373566
Generator County Code:	19
Generator County:	Los Angeles
TSD EPA ID:	CAD093459485
TSD County Code:	10
TSD County:	Fresno
State Waste Code:	214
State Waste Code Desc.:	Unspecified solvent mixture
Method Code:	H01
Method Description:	Transfer station
Tons:	0.1152
Year:	1995
Generator EPA ID:	CAD981373566
Generator County Code:	19
Generator County:	Los Angeles
TSD EPA ID:	CAD093459485
TSD County Code:	10
TSD County:	Fresno
State Waste Code:	214
State Waste Code Desc.:	Unspecified solvent mixture
Method Code:	H01
Method Description:	Transfer station
Tons:	0.1188
Year:	1996
Generator EPA ID:	CAD981373566
Generator County Code:	19
Generator County:	Los Angeles

TSD EPA ID:	CAT000613893
TSD County Code:	19
TSD County:	Los Angeles
State Waste Code:	214
State Waste Code Desc.:	Unspecified solvent mixture
Method Code:	
Method Description:	
Tons:	0.018
Year:	1996
Generator EPA ID:	CAD981373566
Generator County Code:	19
Generator County:	Los Angeles
TSD EPA ID:	CAT000646117
TSD County Code:	16
TSD County:	Kings
State Waste Code:	181
State Waste Code Desc.:	Other inorganic solid waste
Method Code:	D99
Method Description:	Disposal, other
Tons:	0.1
Year:	1996
Generator EPA ID:	CAD981373566
Generator County Code:	19
Generator County:	Los Angeles
TSD EPA ID:	CAD093459485
TSD County Code:	10
TSD County:	Fresno
State Waste Code:	214
State Waste Code Desc.:	Unspecified solvent mixture
Method Code:	H01
Method Description:	Transfer station
Tons:	0.1224
Year:	1997
Generator EPA ID:	CAD981373566
Generator County Code:	19
Generator County:	Los Angeles
TSD EPA ID:	CAD093459485
TSD County Code:	10
TSD County:	Fresno
State Waste Code:	214
State Waste Code Desc.:	Unspecified solvent mixture
Method Code:	H01
Method Description:	Transfer station
Tons:	0.0576
Year:	1998
Generator EPA ID:	CAD981373566
Generator County Code:	19
Generator County:	Los Angeles
TSD EPA ID:	CAT000613893
TSD County Code:	19
TSD County:	Los Angeles
State Waste Code:	134
State Waste Code Desc.:	Aqueous solution with total organic residues less than 10 percent
Method Code:	H01
Method Description:	Transfer station
Tons:	0.0672
Year:	1998
Generator EPA ID:	CAD981373566
Generator County Code:	19
Generator County:	Los Angeles
TSD EPA ID:	CAT000646117
TSD County Code:	16
TSD County:	Kings
State Waste Code:	221
State Waste Code Desc.:	Waste oil and mixed oil
Method Code:	T01
Method Description:	Treatment, tank
Tons:	0.6

Year:	1998
Generator EPA ID:	CAD981373566
Generator County Code:	19
Generator County:	Los Angeles
TSD EPA ID:	CAT080013352
TSD County Code:	19
TSD County:	Los Angeles
State Waste Code:	221
State Waste Code Desc.:	Waste oil and mixed oil
Method Code:	R01
Method Description:	Recycler
Tons:	2.66
Year:	1998
Generator EPA ID:	CAD981373566
Generator County Code:	19
Generator County:	Los Angeles
TSD EPA ID:	CAD028409019
TSD County Code:	19
TSD County:	Los Angeles
State Waste Code:	241
State Waste Code Desc.:	Tank bottom waste
Method Code:	T01
Method Description:	Treatment, tank
Tons:	0.2293
Year:	1999
Generator EPA ID:	CAD981373566
Generator County Code:	19
Generator County:	Los Angeles
TSD EPA ID:	CAD982484933
TSD County Code:	36
TSD County:	San Bernardino
State Waste Code:	512
State Waste Code Desc.:	Other empty containers 30 gallons or more
Method Code:	R01
Method Description:	Recycler
Tons:	2
Year:	1999
Generator EPA ID:	CAD981373566
Generator County Code:	19
Generator County:	Los Angeles
TSD EPA ID:	CAT000646117
TSD County Code:	16
TSD County:	Kings
State Waste Code:	221
State Waste Code Desc.:	Waste oil and mixed oil
Method Code:	T01
Method Description:	Treatment, tank
Tons:	0.6
Year:	1999
Generator EPA ID:	CAD981373566
Generator County Code:	19
Generator County:	Los Angeles
TSD EPA ID:	CAT000646117
TSD County Code:	16
TSD County:	Kings
State Waste Code:	181
State Waste Code Desc.:	Other inorganic solid waste
Method Code:	D99
Method Description:	Disposal, other
Tons:	0.1
Year:	1999
Generator EPA ID:	CAD981373566
Generator County Code:	19
Generator County:	Los Angeles
TSD EPA ID:	CAT000613935
TSD County Code:	19
TSD County:	Los Angeles
State Waste Code:	134

State Waste Code Desc.: Aqueous solution with total organic residues less than 10 percent
Method Code: H01
Method Description: Transfer station
Tons: 0.0672
Year: 1999
Generator EPA ID: CAD981373566
Generator County Code: 19
Generator County: Los Angeles
TSD EPA ID: CAT000646117
TSD County Code: 16
TSD County: Kings
State Waste Code: 221
State Waste Code Desc.: Waste oil and mixed oil
Method Code: T01
Method Description: Treatment, tank
Tons: 2.2
Year: 2000
Generator EPA ID: CAD981373566
Generator County Code: 19
Generator County: Los Angeles
TSD EPA ID: CAT080013352
TSD County Code: 19
TSD County: Los Angeles
State Waste Code: 223
State Waste Code Desc.: Unspecified oil-containing waste
Method Code: R01
Method Description: Recycler
Tons: 0.0417
Year: 2000
Generator EPA ID: CAD981373566
Generator County Code: 19
Generator County: Los Angeles
TSD EPA ID: CAT000613935
TSD County Code: 19
TSD County: Los Angeles
State Waste Code: 134
State Waste Code Desc.: Aqueous solution with total organic residues less than 10 percent
Method Code: H01
Method Description: Transfer station
Tons: 0.1638
Year: 2000
Generator EPA ID: CAD981373566
Generator County Code: 19
Generator County: Los Angeles
TSD EPA ID: TND000772186
TSD County Code: 99
TSD County: Unknown
State Waste Code: 223
State Waste Code Desc.: Unspecified oil-containing waste
Method Code: H01
Method Description: Transfer station
Tons: 0.2
Year: 2000
Generator EPA ID: CAD981373566
Generator County Code: 19
Generator County: Los Angeles
TSD EPA ID: CAT000646117
TSD County Code: 16
TSD County: Kings
State Waste Code: 221
State Waste Code Desc.: Waste oil and mixed oil
Method Code: T01
Method Description: Treatment, tank
Tons: 0.75
Year: 2001
Generator EPA ID: CAD981373566
Generator County Code: 19
Generator County: Los Angeles

TSD EPA ID: CAD008252405
TSD County Code: 19
TSD County: Los Angeles
State Waste Code: 331
State Waste Code Desc.: Off-specification, aged or surplus organics
Method Code: H01
Method Description: Transfer station
Tons: 0.0635
Year: 2002
Generator EPA ID: CAD981373566
Generator County Code: 19
Generator County: Los Angeles
TSD EPA ID: CAD008252405
TSD County Code: 19
TSD County: Los Angeles
State Waste Code: 331
State Waste Code Desc.: Off-specification, aged or surplus organics
Method Code: R01
Method Description: Recycler
Tons: 0.2475
Year: 2002
Generator EPA ID: CAD981373566
Generator County Code: 19
Generator County: Los Angeles
TSD EPA ID: CAD028409019
TSD County Code: 19
TSD County: Los Angeles
State Waste Code: 122
State Waste Code Desc.: Alkaline solution without metals pH >= 12.5
Method Code: H01
Method Description: Transfer station
Tons: 0.0695
Year: 2002
Generator EPA ID: CAD981373566
Generator County Code: 19
Generator County: Los Angeles
TSD EPA ID: CAD028409019
TSD County Code: 19
TSD County: Los Angeles
State Waste Code: 331
State Waste Code Desc.: Off-specification, aged or surplus organics
Method Code: T01
Method Description: Treatment, tank
Tons: 0.825
Year: 2002
Generator EPA ID: CAD981373566
Generator County Code: 19
Generator County: Los Angeles
TSD EPA ID: CAD028409019
TSD County Code: 19
TSD County: Los Angeles
State Waste Code: 791
State Waste Code Desc.: Liquids with pH <= 2
Method Code: H01
Method Description: Transfer station
Tons: 0.0065
Year: 2002
Generator EPA ID: CAD981373566
Generator County Code: 19
Generator County: Los Angeles
TSD EPA ID: CAD028409019
TSD County Code: 19
TSD County: Los Angeles
State Waste Code: 331
State Waste Code Desc.: Off-specification, aged or surplus organics
Method Code: H01
Method Description: Transfer station
Tons: 0.6475

Year: 2002
Generator EPA ID: CAD981373566
Generator County Code: 19
Generator County: Los Angeles
TSD EPA ID: CAD088504881
TSD County Code: 30
TSD County: Orange
State Waste Code: 181
State Waste Code Desc.: Other inorganic solid waste
Method Code: H01
Method Description: Transfer station
Tons: 0.7
Year: 2002
Generator EPA ID: CAD981373566
Generator County Code: 19
Generator County: Los Angeles
TSD EPA ID: CAD982444481
TSD County Code: 36
TSD County: San Bernardino
State Waste Code: 181
State Waste Code Desc.: Other inorganic solid waste
Method Code: H01
Method Description: Transfer station
Tons: 0.027
Year: 2002
Generator EPA ID: CAD981373566
Generator County Code: 19
Generator County: Los Angeles
TSD EPA ID: CAD982444481
TSD County Code: 36
TSD County: San Bernardino
State Waste Code: 221
State Waste Code Desc.: Waste oil and mixed oil
Method Code: H01
Method Description: Transfer station
Tons: 0.133
Year: 2002
Generator EPA ID: CAD981373566
Generator County Code: 19
Generator County: Los Angeles
TSD EPA ID: CAD982444481
TSD County Code: 36
TSD County: San Bernardino
State Waste Code: 331
State Waste Code Desc.: Off-specification, aged or surplus organics
Method Code: H01
Method Description: Transfer station
Tons: 0.06
Year: 2002
Generator EPA ID: CAD981373566
Generator County Code: 19
Generator County: Los Angeles
TSD EPA ID: CAT000646117
TSD County Code: 16
TSD County: Kings
State Waste Code: 221
State Waste Code Desc.: Waste oil and mixed oil
Method Code: T01
Method Description: Treatment, tank
Tons: 0.3
Year: 2002
Generator EPA ID: CAD981373566
Generator County Code: 19
Generator County: Los Angeles
TSD EPA ID: CAD009007626
TSD County Code: 19
TSD County: Los Angeles
State Waste Code: 151

State Waste Code Desc.:	Asbestos containing waste
Method Code:	
Method Description:	
Tons:	0.8428
Year:	2003
Generator EPA ID:	CAD981373566
Generator County Code:	19
Generator County:	Los Angeles
TSD EPA ID:	CAD008252405
TSD County Code:	19
TSD County:	Los Angeles
State Waste Code:	331
State Waste Code Desc.:	Off-specification, aged or surplus organics
Method Code:	H01
Method Description:	Transfer station
Tons:	0.0235
Year:	2003
Generator EPA ID:	CAD981373566
Generator County Code:	19
Generator County:	Los Angeles
TSD EPA ID:	CAD088504881
TSD County Code:	30
TSD County:	Orange
State Waste Code:	181
State Waste Code Desc.:	Other inorganic solid waste
Method Code:	H01
Method Description:	Transfer station
Tons:	1.25
Year:	2003
Generator EPA ID:	CAD981373566
Generator County Code:	19
Generator County:	Los Angeles
TSD EPA ID:	CAD028409019
TSD County Code:	19
TSD County:	Los Angeles
State Waste Code:	331
State Waste Code Desc.:	Off-specification, aged or surplus organics
Method Code:	H01
Method Description:	Transfer station
Tons:	0.0755
Year:	2003
Generator EPA ID:	CAD981373566
Generator County Code:	19
Generator County:	Los Angeles
TSD EPA ID:	CAD982444481
TSD County Code:	36
TSD County:	San Bernardino
State Waste Code:	331
State Waste Code Desc.:	Off-specification, aged or surplus organics
Method Code:	H01
Method Description:	Transfer station
Tons:	0.108
Year:	2003
Generator EPA ID:	CAD981373566
Generator County Code:	19
Generator County:	Los Angeles
TSD EPA ID:	CAD982444481
TSD County Code:	36
TSD County:	San Bernardino
State Waste Code:	352
State Waste Code Desc.:	Other organic solids
Method Code:	H01
Method Description:	Transfer station
Tons:	0.025
Year:	2003
Generator EPA ID:	CAD981373566
Generator County Code:	19
Generator County:	Los Angeles

TSD EPA ID: CAD008252405
TSD County Code: 19
TSD County: Los Angeles
State Waste Code: 352
State Waste Code Desc.: Other organic solids
Method Code: H01
Method Description: Transfer station
Tons: 0.05
Year: 2004
Generator EPA ID: CAD981373566
Generator County Code: 19
Generator County: Los Angeles
TSD EPA ID: CAD028409019
TSD County Code: 19
TSD County: Los Angeles
State Waste Code: 331
State Waste Code Desc.: Off-specification, aged or surplus organics
Method Code: H01
Method Description: Transfer station
Tons: 0.375
Year: 2004
Generator EPA ID: CAD981373566
Generator County Code: 19
Generator County: Los Angeles
TSD EPA ID: CAD982444481
TSD County Code: 36
TSD County: San Bernardino
State Waste Code: 331
State Waste Code Desc.: Off-specification, aged or surplus organics
Method Code: R01
Method Description: Recycler
Tons: 0.0505
Year: 2004
Generator EPA ID: CAD981373566
Generator County Code: 19
Generator County: Los Angeles
TSD EPA ID: CAD088504881
TSD County Code: 30
TSD County: Orange
State Waste Code: 181
State Waste Code Desc.: Other inorganic solid waste
Method Code: H01
Method Description: Transfer station
Tons: 0.2285
Year: 2004
Generator EPA ID: CAD981373566
Generator County Code: 19
Generator County: Los Angeles
TSD EPA ID: CAD008252405
TSD County Code: 19
TSD County: Los Angeles
State Waste Code: 352
State Waste Code Desc.: Other organic solids
Method Code: H01
Method Description: Transfer station
Tons: 0.91
Year: 2005
Generator EPA ID: CAD981373566
Generator County Code: 19
Generator County: Los Angeles
TSD EPA ID: CAD008252405
TSD County Code: 19
TSD County: Los Angeles
State Waste Code: 331
State Waste Code Desc.: Off-specification, aged or surplus organics
Method Code: R01
Method Description: Recycler
Tons: 0.0525

Year:	2005
Generator EPA ID:	CAD981373566
Generator County Code:	19
Generator County:	Los Angeles
TSD EPA ID:	CAD008252405
TSD County Code:	19
TSD County:	Los Angeles
State Waste Code:	331
State Waste Code Desc.:	Off-specification, aged or surplus organics
Method Code:	H01
Method Description:	Transfer station
Tons:	0.034
Year:	2005
Generator EPA ID:	CAD981373566
Generator County Code:	19
Generator County:	Los Angeles
TSD EPA ID:	CAD009007626
TSD County Code:	19
TSD County:	Los Angeles
State Waste Code:	151
State Waste Code Desc.:	Asbestos containing waste
Method Code:	D80
Method Description:	Disposal, landfill
Tons:	0.8428
Year:	2005
Generator EPA ID:	CAD981373566
Generator County Code:	19
Generator County:	Los Angeles
TSD EPA ID:	CAD981696420
TSD County Code:	19
TSD County:	Los Angeles
State Waste Code:	343
State Waste Code Desc.:	Unspecified organic liquid mixture
Method Code:	H01
Method Description:	Transfer station
Tons:	2.805
Year:	2005
Generator EPA ID:	CAD981373566
Generator County Code:	19
Generator County:	Los Angeles
TSD EPA ID:	CAD982444481
TSD County Code:	36
TSD County:	San Bernardino
State Waste Code:	331
State Waste Code Desc.:	Off-specification, aged or surplus organics
Method Code:	R01
Method Description:	Recycler
Tons:	0.23
Year:	2005
Generator EPA ID:	CAD981373566
Generator County Code:	19
Generator County:	Los Angeles
TSD EPA ID:	CAD028409019
TSD County Code:	19
TSD County:	Los Angeles
State Waste Code:	331
State Waste Code Desc.:	Off-specification, aged or surplus organics
Method Code:	H01
Method Description:	Transfer station
Tons:	0.66
Year:	2006
Generator EPA ID:	CAD981373566
Generator County Code:	19
Generator County:	Los Angeles
TSD EPA ID:	CAD981696420
TSD County Code:	19
TSD County:	Los Angeles
State Waste Code:	222

State Waste Code Desc.:	Oil/water separation sludge
Method Code:	H01
Method Description:	Transfer station
Tons:	0.22935
Year:	2006
Generator EPA ID:	CAD981373566
Generator County Code:	19
Generator County:	Los Angeles
TSD EPA ID:	CAT080013352
TSD County Code:	19
TSD County:	Los Angeles
State Waste Code:	241
State Waste Code Desc.:	Tank bottom waste
Method Code:	R01
Method Description:	Recycler
Tons:	0.1251
Year:	2006
Generator EPA ID:	CAD981373566
Generator County Code:	19
Generator County:	Los Angeles
TSD EPA ID:	CAT080013352
TSD County Code:	19
TSD County:	Los Angeles
State Waste Code:	134
State Waste Code Desc.:	Aqueous solution with total organic residues less than 10 percent
Method Code:	R01
Method Description:	Recycler
Tons:	0.0546
Year:	2006
Generator EPA ID:	CAD981373566
Generator County Code:	19
Generator County:	Los Angeles
TSD EPA ID:	CAD008252405
TSD County Code:	19
TSD County:	Los Angeles
State Waste Code:	352
State Waste Code Desc.:	Other organic solids
Method Code:	H141
Method Description:	STORAGE, BULKING, AND/OR TRANSFER OFF SITE--NO TREATMENT/REOVERY (H010-H129) OR (H131-H135)
Tons:	0.675
Year:	2007
Generator EPA ID:	CAD981373566
Generator County Code:	19
Generator County:	Los Angeles
TSD EPA ID:	CAD008252405
TSD County Code:	19
TSD County:	Los Angeles
State Waste Code:	221
State Waste Code Desc.:	Waste oil and mixed oil
Method Code:	H061
Method Description:	FUEL BLENDING PRIOR TO ENERGY RECOVERY AT ANOTHER SITE
Tons:	0.076
Year:	2007
Generator EPA ID:	CAD981373566
Generator County Code:	19
Generator County:	Los Angeles
TSD EPA ID:	CAD008252405
TSD County Code:	19
TSD County:	Los Angeles
State Waste Code:	331
State Waste Code Desc.:	Off-specification, aged or surplus organics
Method Code:	H141
Method Description:	STORAGE, BULKING, AND/OR TRANSFER OFF SITE--NO TREATMENT/REOVERY (H010-H129) OR (H131-H135)
Tons:	0.0035
Year:	2007
Generator EPA ID:	CAD981373566

Generator County Code:	19
Generator County:	Los Angeles
TSD EPA ID:	CAT080013352
TSD County Code:	19
TSD County:	Los Angeles
State Waste Code:	221
State Waste Code Desc.:	Waste oil and mixed oil
Method Code:	H039
Method Description:	OTHER RECOVERY OF RECLAMATION FOR REUSE INCLUDING ACID REGENERATION, ORGANICS RECOVERY ECT
Tons:	0.532
Year:	2007
Generator EPA ID:	CAD981373566
Generator County Code:	19
Generator County:	Los Angeles
TSD EPA ID:	CAT080013352
TSD County Code:	19
TSD County:	Los Angeles
State Waste Code:	221
State Waste Code Desc.:	Waste oil and mixed oil
Method Code:	
Method Description:	
Tons:	3.8
Year:	2007
Generator EPA ID:	CAD981373566
Generator County Code:	19
Generator County:	Los Angeles
TSD EPA ID:	TXD982560294
TSD County Code:	99
TSD County:	Unknown
State Waste Code:	331
State Waste Code Desc.:	Off-specification, aged or surplus organics
Method Code:	
Method Description:	
Tons:	0.003
Year:	2007
Generator EPA ID:	CAD981373566
Generator County Code:	19
Generator County:	Los Angeles
TSD EPA ID:	TXD982560294
TSD County Code:	99
TSD County:	Unknown
State Waste Code:	551
State Waste Code Desc.:	Laboratory waste chemicals
Method Code:	H040
Method Description:	INCINERATION--THERMAL DESTRUCTION OTHER THAN USE AS A FUEL
Tons:	0.0045
Year:	2007
Generator EPA ID:	CAD981373566
Generator County Code:	19
Generator County:	Los Angeles
TSD EPA ID:	CAD008252405
TSD County Code:	19
TSD County:	Los Angeles
State Waste Code:	331
State Waste Code Desc.:	Off-specification, aged or surplus organics
Method Code:	H061
Method Description:	FUEL BLENDING PRIOR TO ENERGY RECOVERY AT ANOTHER SITE
Tons:	0.0475
Year:	2008
Generator EPA ID:	CAD981373566
Generator County Code:	19
Generator County:	Los Angeles
TSD EPA ID:	CAD008252405
TSD County Code:	19
TSD County:	Los Angeles
State Waste Code:	134
State Waste Code Desc.:	Aqueous solution with total organic residues less than 10 percent

Method Code:	H061
Method Description:	FUEL BLENDING PRIOR TO ENERGY RECOVERY AT ANOTHER SITE
Tons:	0.126
Year:	2008
Generator EPA ID:	CAD981373566
Generator County Code:	19
Generator County:	Los Angeles
TSD EPA ID:	CAD008252405
TSD County Code:	19
TSD County:	Los Angeles
State Waste Code:	352
State Waste Code Desc.:	Other organic solids
Method Code:	H141
Method Description:	STORAGE, BULKING, AND/OR TRANSFER OFF SITE--NO TREATMENT/REOVERY (H010-H129) OR (H131-H135)
Tons:	0.775
Year:	2008
Generator EPA ID:	CAD981373566
Generator County Code:	19
Generator County:	Los Angeles
TSD EPA ID:	CAD982444481
TSD County Code:	36
TSD County:	San Bernardino
State Waste Code:	352
State Waste Code Desc.:	Other organic solids
Method Code:	H141
Method Description:	STORAGE, BULKING, AND/OR TRANSFER OFF SITE--NO TREATMENT/REOVERY (H010-H129) OR (H131-H135)
Tons:	0.13
Year:	2008
Generator EPA ID:	CAD981373566
Generator County Code:	19
Generator County:	Los Angeles
TSD EPA ID:	CAD982444481
TSD County Code:	36
TSD County:	San Bernardino
State Waste Code:	343
State Waste Code Desc.:	Unspecified organic liquid mixture
Method Code:	H141
Method Description:	STORAGE, BULKING, AND/OR TRANSFER OFF SITE--NO TREATMENT/REOVERY (H010-H129) OR (H131-H135)
Tons:	2.057
Year:	2008
Generator EPA ID:	CAD981373566
Generator County Code:	19
Generator County:	Los Angeles
TSD EPA ID:	CAT080013352
TSD County Code:	19
TSD County:	Los Angeles
State Waste Code:	221
State Waste Code Desc.:	Waste oil and mixed oil
Method Code:	H039
Method Description:	OTHER RECOVERY OF RECLAMATION FOR REUSE INCLUDING ACID REGENERATION, ORGANICS RECOVERY ECT
Tons:	3.42
Year:	2008
Generator EPA ID:	CAD981373566
Generator County Code:	19
Generator County:	Los Angeles
TSD EPA ID:	TXD982560294
TSD County Code:	99
TSD County:	Unknown
State Waste Code:	741
State Waste Code Desc.:	Liquids with halogenated organic compounds >= 1,000 Mg./L
Method Code:	
Method Description:	
Tons:	0.018
Year:	2008

Generator EPA ID:	CAD981373566
Generator County Code:	19
Generator County:	Los Angeles
TSD EPA ID:	TXD982560294
TSD County Code:	99
TSD County:	Unknown
State Waste Code:	551
State Waste Code Desc.:	Laboratory waste chemicals
Method Code:	
Method Description:	
Tons:	0.032
Year:	2008
Generator EPA ID:	CAD981373566
Generator County Code:	19
Generator County:	Los Angeles
TSD EPA ID:	CAD982444481
TSD County Code:	36
TSD County:	San Bernardino
State Waste Code:	331
State Waste Code Desc.:	Off-specification, aged or surplus organics
Method Code:	H141
Method Description:	STORAGE, BULKING, AND/OR TRANSFER OFF SITE--NO TREATMENT/REOVERY (H010-H129) OR (H131-H135)
Tons:	0.45
Year:	2009
Generator EPA ID:	CAD981373566
Generator County Code:	19
Generator County:	Los Angeles
TSD EPA ID:	CAT080013352
TSD County Code:	19
TSD County:	Los Angeles
State Waste Code:	221
State Waste Code Desc.:	Waste oil and mixed oil
Method Code:	H039
Method Description:	OTHER RECOVERY OF RECLAMATION FOR REUSE INCLUDING ACID REGENERATION, ORGANICS RECOVERY ECT
Tons:	2.85
Year:	2009
Generator EPA ID:	CAD981373566
Generator County Code:	19
Generator County:	Los Angeles
TSD EPA ID:	CAD008252405
TSD County Code:	19
TSD County:	Los Angeles
State Waste Code:	331
State Waste Code Desc.:	Off-specification, aged or surplus organics
Method Code:	H061
Method Description:	FUEL BLENDING PRIOR TO ENERGY RECOVERY AT ANOTHER SITE
Tons:	0.0375
Year:	2010
Generator EPA ID:	CAD981373566
Generator County Code:	19
Generator County:	Los Angeles
TSD EPA ID:	CAD982444481
TSD County Code:	36
TSD County:	San Bernardino
State Waste Code:	352
State Waste Code Desc.:	Other organic solids
Method Code:	H141
Method Description:	STORAGE, BULKING, AND/OR TRANSFER OFF SITE--NO TREATMENT/REOVERY (H010-H129) OR (H131-H135)
Tons:	0.12
Year:	2010
Generator EPA ID:	CAD981373566
Generator County Code:	19
Generator County:	Los Angeles
TSD EPA ID:	CAD982444481
TSD County Code:	36

TSD County:	San Bernardino
State Waste Code:	223
State Waste Code Desc.:	Unspecified oil-containing waste
Method Code:	H141
Method Description:	STORAGE, BULKING, AND/OR TRANSFER OFF SITE--NO TREATMENT/REOVERY (H010-H129) OR (H131-H135)
Tons:	0.05
Year:	2010
Generator EPA ID:	CAD981373566
Generator County Code:	19
Generator County:	Los Angeles
TSD EPA ID:	CAT080013352
TSD County Code:	19
TSD County:	Los Angeles
State Waste Code:	221
State Waste Code Desc.:	Waste oil and mixed oil
Method Code:	H039
Method Description:	OTHER RECOVERY OF RECLAMATION FOR REUSE INCLUDING ACID REGENERATION, ORGANICS RECOVERY ECT
Tons:	2.565
Year:	2010
Generator EPA ID:	CAD981373566
Generator County Code:	19
Generator County:	Los Angeles
TSD EPA ID:	CAD008252405
TSD County Code:	19
TSD County:	Los Angeles
State Waste Code:	331
State Waste Code Desc.:	Off-specification, aged or surplus organics
Method Code:	
Method Description:	
Tons:	
Year:	2011
Generator EPA ID:	CAD981373566
Generator County Code:	19
Generator County:	Los Angeles
TSD EPA ID:	CAD008252405
TSD County Code:	19
TSD County:	Los Angeles
State Waste Code:	352
State Waste Code Desc.:	Other organic solids
Method Code:	H141
Method Description:	STORAGE, BULKING, AND/OR TRANSFER OFF SITE--NO TREATMENT/REOVERY (H010-H129) OR (H131-H135)
Tons:	0.225
Year:	2011
Generator EPA ID:	CAD981373566
Generator County Code:	19
Generator County:	Los Angeles
TSD EPA ID:	CAT080013352
TSD County Code:	19
TSD County:	Los Angeles
State Waste Code:	221
State Waste Code Desc.:	Waste oil and mixed oil
Method Code:	H039
Method Description:	OTHER RECOVERY OF RECLAMATION FOR REUSE INCLUDING ACID REGENERATION, ORGANICS RECOVERY ECT
Tons:	2.774
Year:	2011
Generator EPA ID:	CAD981373566
Generator County Code:	19
Generator County:	Los Angeles
TSD EPA ID:	CAD008252405
TSD County Code:	19
TSD County:	Los Angeles
State Waste Code:	352
State Waste Code Desc.:	Other organic solids
Method Code:	H141

Method Description:	STORAGE, BULKING, AND/OR TRANSFER OFF SITE--NO TREATMENT/REOVERY (H010-H129) OR (H131-H135)
Tons:	0.08
Year:	2012
Generator EPA ID:	CAD981373566
Generator County Code:	19
Generator County:	Los Angeles
TSD EPA ID:	CAT080013352
TSD County Code:	19
TSD County:	Los Angeles
State Waste Code:	221
State Waste Code Desc.:	Waste oil and mixed oil
Method Code:	H039
Method Description:	OTHER RECOVERY OF RECLAMATION FOR REUSE INCLUDING ACID REGENERATION, ORGANICS RECOVERY ECT
Tons:	1.254
Year:	2012
Generator EPA ID:	CAD981373566
Generator County Code:	19
Generator County:	Los Angeles
TSD EPA ID:	CAD982444481
TSD County Code:	36
TSD County:	San Bernardino
State Waste Code:	352
State Waste Code Desc.:	Other organic solids
Method Code:	H141
Method Description:	STORAGE, BULKING, AND/OR TRANSFER OFF SITE--NO TREATMENT/REOVERY (H010-H129) OR (H131-H135)
Tons:	0.315
Year:	2012
Generator EPA ID:	CAD981373566
Generator County Code:	19
Generator County:	Los Angeles
TSD EPA ID:	CAT080013352
TSD County Code:	19
TSD County:	Los Angeles
State Waste Code:	221
State Waste Code Desc.:	Waste oil and mixed oil
Method Code:	H039
Method Description:	OTHER RECOVERY OF RECLAMATION FOR REUSE INCLUDING ACID REGENERATION, ORGANICS RECOVERY ECT
Tons:	2.812
Year:	2013
Generator EPA ID:	CAD981373566
Generator County Code:	19
Generator County:	Los Angeles
TSD EPA ID:	NVT330010000
TSD County Code:	99
TSD County:	Unknown
State Waste Code:	352
State Waste Code Desc.:	Other organic solids
Method Code:	H132
Method Description:	LANDFILL OR SURFACE IMPOUNDMENT THAT WILL BE CLOSED AS LANDFILL(TO INCLUDE ON-SITE TREATMENT AND/OR STABILIZATION)
Tons:	0.2
Year:	2013
Generator EPA ID:	CAD981373566
Generator County Code:	19
Generator County:	Los Angeles
TSD EPA ID:	CAD008252405
TSD County Code:	19
TSD County:	Los Angeles
State Waste Code:	352
State Waste Code Desc.:	Other organic solids
Method Code:	H141
Method Description:	STORAGE, BULKING, AND/OR TRANSFER OFF SITE--NO TREATMENT/REOVERY (H010-H129) OR (H131-H135)
Tons:	0.15

Map Key	Number of Records	Direction	Distance (mi/ft)	Elev (ft)	Site	DB

Year:	2014
Generator EPA ID:	CAD981373566
Generator County Code:	19
Generator County:	Los Angeles
TSD EPA ID:	CAT080013352
TSD County Code:	19
TSD County:	Los Angeles
State Waste Code:	221
State Waste Code Desc.:	Waste oil and mixed oil
Method Code:	H039
Method Description:	OTHER RECOVERY OF RECLAMATION FOR REUSE INCLUDING ACID REGENERATION, ORGANICS RECOVERY ECT
Tons:	1.976
Year:	2014
Generator EPA ID:	CAD981373566
Generator County Code:	19
Generator County:	Los Angeles
TSD EPA ID:	NVT330010000
TSD County Code:	99
TSD County:	Unknown
State Waste Code:	352
State Waste Code Desc.:	Other organic solids
Method Code:	H132
Method Description:	LANDFILL OR SURFACE IMPOUNDMENT THAT WILL BE CLOSED AS LANDFILL(TO INCLUDE ON-SITE TREATMENT AND/OR STABILIZATION)
Tons:	0.15
Year:	2014
Generator EPA ID:	CAD981373566
Generator County Code:	19
Generator County:	Los Angeles
TSD EPA ID:	CAT080013352
TSD County Code:	19
TSD County:	Los Angeles
State Waste Code:	221
State Waste Code Desc.:	Waste oil and mixed oil
Method Code:	H039
Method Description:	OTHER RECOVERY OF RECLAMATION FOR REUSE INCLUDING ACID REGENERATION, ORGANICS RECOVERY ECT
Tons:	1.9
Year:	2015

Map Key	Number of Records	Direction	Distance (mi/ft)	Elev (ft)	Site	DB
38	10 of 13	SSW	0.11 / 604.51	113.80	CITY OF EL SEGUNDO(CITY MAINT DEPT) 150 ILLINOIS ST EL SEGUNDO CA 902450000	HAZNET

SIC Code:		**Mailing City:**	*EL SEGUNDO*
NAICS Code:		**Mailing State:**	*CA*
EPA ID:	CAX000214353	**Mailing Zip:**	*902450000*
Create Date:	4/29/1985	**Region Code:**	*3*
Fac Act Ind:	No	**Owner Name:**	--
Inact Date:	4/30/1986	**Owner Addr 1:**	--
County Code:	19	**Owner Addr 2:**	
County Name:	Los Angeles	**Owner City:**	--
Mail Name:		**Owner State:**	*99*
Mailing Addr 1:	--	**Owner Zip:**	--
Mailing Addr 2:		**Owner Phone:**	*0000000000*
Owner Fax:			

Contact Information

--	--
Contact Name:	INACTIVE PER SURVEY 3-15-95LH
Street Address 1:	--
Street Address 2:	
City:	--
State:	99
Zip:	--

Map Key	Number of Records	Direction	Distance (mi/ft)	Elev (ft)	Site	DB
Phone:		2133224311				

38	11 of 13	SSW	0.11 / 604.51	113.80	**1X DIRT MASTERS** **150 ILLINOIS STREET** **EL SEGUNDO CA 902450000**	HAZNET

SIC Code:		**Mailing City:**	COMPTON
NAICS Code:		**Mailing State:**	CA
EPA ID:	CAC000270377	**Mailing Zip:**	902220000
Create Date:	4/12/1990	**Region Code:**	3
Fac Act Ind:	No	**Owner Name:**	FELIX FREDIEU
Inact Date:	10/25/2000	**Owner Addr 1:**	--
County Code:	19	**Owner Addr 2:**	
County Name:	Los Angeles	**Owner City:**	--
Mail Name:		**Owner State:**	99
Mailing Addr 1:	--	**Owner Zip:**	--
Mailing Addr 2:		**Owner Phone:**	0000000000
Owner Fax:			

Contact Information

--	--
Contact Name:	ANDRE FREDIEU, OFFICE ADM.
Street Address 1:	--
Street Address 2:	
City:	--
State:	99
Zip:	--
Phone:	2132327216

38	12 of 13	SSW	0.11 / 604.51	113.80	**City of El Segundo** **150 Illinois Street** **CA**	ELSEGUNDO UST

Permit:	30-0071	**Removal Date:**	
Type:	Open Tanks	**Closure Date:**	
Inspected:		**A1998:**	03434
Petroleum:	3	**Inspection Due:**	
Haz Substance:	2	**State ID:**	010045
State:			
Extra Comments:			

38	13 of 13	SSW	0.11 / 604.51	113.80	**El Segundo, City of** **150 Illinois Street** **El Segundo CA 90245**	ELSEGUNDO UST

Permit:		**Removal Date:**	
Type:	Closed Tanks	**Closure Date:**	8/10/1999
Inspected:		**A1998:**	
Petroleum:	4	**Inspection Due:**	
Haz Substance:	2	**State ID:**	
State:			
Extra Comments:			

39	1 of 1	N	0.12 / 621.59	125.41	**DEVLIN PHARMACEUTICALS, INC** **700 NORTH SEPULVEDA BLVD** **EL SEGUNDO CA 90245**	ENVIROSTOR

Estor/EPA ID:	19280313
Cleanup Status:	NO FURTHER ACTION AS OF 12/8/1994
Site Code:	
Site Type:	* HISTORICAL
Potential Media Affected:	SOIL

Map Key	Number of Records	Direction	Distance (mi/ft)	Elev (ft)	Site	DB

Past Uses Caused Contam:	MANUFACTURING - OTHER
APN:	NONE SPECIFIED
National Priorities List:	NO
Cleab up Oversight Agenci:	NONE SPECIFIED
Special Program:	* SITE CHAR & ASSESS GRANT (CERCLA 104)
Funding:	
Acres:	NONE SPECIFIED
School District:	
Assembly District:	62
Senate District:	26
Zip:	90245
Potential Contaminants:	

TPH-GAS

Site History:

Facility Information

--	--
Program Type:	HISTORICAL
Status:	NO FURTHER ACTION
Summary Link:	http://www.envirostor.dtsc.ca.gov/public/profile_report.asp?global_id=19280313
--	--
Completed Activities	
--	--
Doc Link:	
Area Name:	
Sub Area:	
Document Type:	Site Screening
Date Completed:	12/8/1994
Comments:	CALSITES VALIDATION PROGRAM CONFIRMS NFA FOR DTSC.
Activity Type:	Completed Activities
--	--
Doc Link:	
Area Name:	
Sub Area:	
Document Type:	Preliminary Assessment Report
Date Completed:	12/1/1985
Comments:	SOURCE ACT: CONTACT W/ LICHTEN,HUGHES, & RABIN,OWNER - (DEVLIN)MFG OF PHARMACEUTL & VITAMINS, (RABIN'S)MFG OF PHARMACEUTIC & PROD OF ROSIN LIGHTER FLUID, (BERGEN) MFG OF PHARMACEUTICALS, (HUGHES) STORAGE OF OFFICE EQUIP. IN 1982 8 U/G TANKS USED BY RABINS WERE REMOVED BY RABIN W/O REGULATORY. SUBMIT TO EPA ENFORCEMENT(OTHER) CO ENGR. CLOSED CLARIFIER ON 10/29/85 PRELIM ASSESS DONE CERCLA 104
Activity Type:	Completed Activities
--	--
Doc Link:	
Area Name:	
Sub Area:	
Document Type:	* Discovery
Date Completed:	4/3/1980
Comments:	FACILITY IDENTIFIED IW SURVEY QUESTIONNAIRE 12580 QUESTIONNAIR RECIEVED IDENTIFIED DISCH METHOD & WASTE TYPE
Activity Type:	Completed Activities
--	--

40	***1 of 16***	***SSW***	***0.12 / 649.37***	***114.40***	***AIRITE CO*** ***1700 EAST GRAND AVENUE*** ***EL SEGUNDO CA 90245-4332***	***FINDS/FRS***

Registry ID:	110010061627
FIPS Code:	06037
Program Acronyms:	NPDES, TRIS
HUC Code:	18070104
Site Type Name:	STATIONARY
EPA Region Code:	09
Conveyor:	FRS-TRIS
Source:	

Map Key	Number of Records	Direction	Distance (mi/ft)	Elev (ft)	Site	DB

County Name:	LOS ANGELES
SIC Codes:	3499
SIC Code Descriptions:	FABRICATED METAL PRODUCTS, NOT ELSEWHERE CLASSIFIED
NAICS Codes:	332999
Federal Facility Code:	
NAICS Code Descriptions:	ALL OTHER MISCELLANEOUS FABRICATED METAL PRODUCT MANUFACTURING.
Federal Agency Name:	
US/Mexico Border Ind:	
Congressional Dist No:	36
Create Date:	01-MAR-2000 00:00:00
Census Block Code:	060376200022016
Update Date:	31-DEC-2015 10:09:04
Location Description:	
Supplemental Location:	
Tribal Land Code:	
Tribal Land Name:	
Latitude:	33.91945
Longitude:	-118.39799
Coord Collection Method:	ADDRESS MATCHING-HOUSE NUMBER
Accuracy Value:	30
Datum:	NAD83
Reference Point:	CENTER OF A FACILITY OR STATION
Interest Types:	ICIS-NPDES UNPERMITTED, TRI REPORTER
Facility Detail Rprt URL:	http://ofmpub.epa.gov/enviro/fii_query_detail.disp_program_facility?p_registry_id=110010061627

40	*2 of 16*	***SSW***	***0.12 / 649.37***	***114.40***	***SPIN FORGE A DIV OF DMC 1700 E GRAND AVE EL SEGUNDO CA 902454378***	***FINDS/FRS***

Registry ID:	110009553287
FIPS Code:	06037
Program Acronyms:	RCRAINFO
HUC Code:	18070104
Site Type Name:	STATIONARY
EPA Region Code:	09
Conveyor:	FRS-GEOCODE
Source:	
County Name:	LOS ANGELES
SIC Codes:	
SIC Code Descriptions:	
NAICS Codes:	
Federal Facility Code:	
NAICS Code Descriptions:	
Federal Agency Name:	
US/Mexico Border Ind:	
Congressional Dist No:	36
Create Date:	01-MAR-2000 00:00:00
Census Block Code:	060376200022016
Update Date:	26-JAN-2012 13:33:37
Location Description:	
Supplemental Location:	
Tribal Land Code:	
Tribal Land Name:	
Latitude:	33.91945
Longitude:	-118.39799
Coord Collection Method:	ADDRESS MATCHING-HOUSE NUMBER
Accuracy Value:	30
Datum:	NAD83
Reference Point:	CENTER OF A FACILITY OR STATION
Interest Types:	SQG
Facility Detail Rprt URL:	http://ofmpub.epa.gov/enviro/fii_query_detail.disp_program_facility?p_registry_id=110009553287

40	*3 of 16*	***SSW***	***0.12 / 649.37***	***114.40***	***1700 E GRAND AVE EL SEGUNDO CA 902450000***	***HIST MANIFEST***

Gen EPA ID: CAD028131761
Create Date: 04/10/1987 0:00
Inact Date: 6/30/1994 0:00:00
Facility Mail Street: 1700 E GRAND AVE
Facility Mail City: EL SEGUNDO
Facility Mail State: CA
Facility Mail Zip: 902450000
Contact Phone(s): --
File Year(s): 1987; 1988; 1989; 1990; 1991; 1992
Contact Name(s): UNDELIVERABLE PER FEES 6/94

Tanner Information
-- --
Generator EPA ID: CAD028131761
Generator County Code: 19
Generator County: Los Angeles
TSD EPA ID: CAD097030993
TSD County Code: 19
TSD County: Los Angeles
State Waste Code: 121
State Waste Code Desc.: Alkaline solution (pH >= 12.5) with metals
Method Code: T01
Method Description: Treatment, tank
Tons: 0.2
Year: 1990
-- --
Generator EPA ID: CAD028131761
Generator County Code: 19
Generator County: Los Angeles
TSD EPA ID: CAT080013352
TSD County Code: 19
TSD County: Los Angeles
State Waste Code: 134
State Waste Code Desc.: Aqueous solution with total organic residues less than 10 percent
Method Code: R01
Method Description: Recycler
Tons: 6.25
Year: 1988
-- --
Generator EPA ID: CAD028131761
Generator County Code: 19
Generator County: Los Angeles
TSD EPA ID: CAD020748125
TSD County Code: 42
TSD County: Santa Barbara
State Waste Code: 141
State Waste Code Desc.: Off-specification, aged or surplus inorganics
Method Code: 3
Method Description:
Tons: 0.12
Year: 1987
-- --
Generator EPA ID: CAD028131761
Generator County Code: 19
Generator County: Los Angeles
TSD EPA ID: CAD097030993
TSD County Code: 19
TSD County: Los Angeles
State Waste Code: 141
State Waste Code Desc.: Off-specification, aged or surplus inorganics
Method Code: T01
Method Description: Treatment, tank
Tons: 2.50E-03
Year: 1990
-- --
Generator EPA ID: CAD028131761
Generator County Code: 19

Generator County:	Los Angeles
TSD EPA ID:	NVT330010000
TSD County Code:	99
TSD County:	Unknown
State Waste Code:	181
State Waste Code Desc.:	Other inorganic solid waste
Method Code:	
Method Description:	
Tons:	1
Year:	1989
--	--
Generator EPA ID:	CAD028131761
Generator County Code:	19
Generator County:	Los Angeles
TSD EPA ID:	NVT330010000
TSD County Code:	99
TSD County:	Unknown
State Waste Code:	181
State Waste Code Desc.:	Other inorganic solid waste
Method Code:	
Method Description:	
Tons:	5.86
Year:	1990
--	--
Generator EPA ID:	CAD028131761
Generator County Code:	19
Generator County:	Los Angeles
TSD EPA ID:	NVT330010000
TSD County Code:	99
TSD County:	Unknown
State Waste Code:	181
State Waste Code Desc.:	Other inorganic solid waste
Method Code:	D99
Method Description:	Disposal, other
Tons:	1.65
Year:	1990
--	--
Generator EPA ID:	CAD028131761
Generator County Code:	19
Generator County:	Los Angeles
TSD EPA ID:	CAT000646117
TSD County Code:	16
TSD County:	Kings
State Waste Code:	181
State Waste Code Desc.:	Other inorganic solid waste
Method Code:	D80
Method Description:	Disposal, landfill
Tons:	4.21
Year:	1989
--	--
Generator EPA ID:	CAD028131761
Generator County Code:	19
Generator County:	Los Angeles
TSD EPA ID:	CAT000646117
TSD County Code:	16
TSD County:	Kings
State Waste Code:	181
State Waste Code Desc.:	Other inorganic solid waste
Method Code:	D80
Method Description:	Disposal, landfill
Tons:	5.05
Year:	1990
--	--
Generator EPA ID:	CAD028131761
Generator County Code:	19
Generator County:	Los Angeles
TSD EPA ID:	CAD020748125
TSD County Code:	42

TSD County:	Santa Barbara
State Waste Code:	181
State Waste Code Desc.:	Other inorganic solid waste
Method Code:	D80
Method Description:	Disposal, landfill
Tons:	0.25
Year:	1988
--	--
Generator EPA ID:	CAD028131761
Generator County Code:	19
Generator County:	Los Angeles
TSD EPA ID:	CAD020748125
TSD County Code:	42
TSD County:	Santa Barbara
State Waste Code:	181
State Waste Code Desc.:	Other inorganic solid waste
Method Code:	D80
Method Description:	Disposal, landfill
Tons:	0.47
Year:	1989
--	--
Generator EPA ID:	CAD028131761
Generator County Code:	19
Generator County:	Los Angeles
TSD EPA ID:	HAHQ36017252
TSD County Code:	0
TSD County:	
State Waste Code:	221
State Waste Code Desc.:	Waste oil and mixed oil
Method Code:	1
Method Description:	
Tons:	3.12
Year:	1990
--	--
Generator EPA ID:	CAD028131761
Generator County Code:	19
Generator County:	Los Angeles
TSD EPA ID:	CAT080011051
TSD County Code:	0
TSD County:	
State Waste Code:	221
State Waste Code Desc.:	Waste oil and mixed oil
Method Code:	1
Method Description:	
Tons:	4.58
Year:	1991
--	--
Generator EPA ID:	CAD028131761
Generator County Code:	19
Generator County:	Los Angeles
TSD EPA ID:	CAT080011059
TSD County Code:	19
TSD County:	Los Angeles
State Waste Code:	221
State Waste Code Desc.:	Waste oil and mixed oil
Method Code:	UNK
Method Description:	Not specified
Tons:	32.31
Year:	1987
--	--
Generator EPA ID:	CAD028131761
Generator County Code:	19
Generator County:	Los Angeles
TSD EPA ID:	CAT080013352
TSD County Code:	19
TSD County:	Los Angeles
State Waste Code:	221
State Waste Code Desc.:	Waste oil and mixed oil

Method Code:	UNK
Method Description:	Not specified
Tons:	11.25
Year:	1988
--	--
Generator EPA ID:	CAD028131761
Generator County Code:	19
Generator County:	Los Angeles
TSD EPA ID:	CAT080011059
TSD County Code:	19
TSD County:	Los Angeles
State Waste Code:	221
State Waste Code Desc.:	Waste oil and mixed oil
Method Code:	R01
Method Description:	Recycler
Tons:	5.06
Year:	1987
--	--
Generator EPA ID:	CAD028131761
Generator County Code:	19
Generator County:	Los Angeles
TSD EPA ID:	CAT080033681
TSD County Code:	19
TSD County:	Los Angeles
State Waste Code:	221
State Waste Code Desc.:	Waste oil and mixed oil
Method Code:	R01
Method Description:	Recycler
Tons:	45.66
Year:	1987
--	--
Generator EPA ID:	CAD028131761
Generator County Code:	19
Generator County:	Los Angeles
TSD EPA ID:	CAT080013352
TSD County Code:	19
TSD County:	Los Angeles
State Waste Code:	221
State Waste Code Desc.:	Waste oil and mixed oil
Method Code:	R01
Method Description:	Recycler
Tons:	18.34
Year:	1988
--	--
Generator EPA ID:	CAD028131761
Generator County Code:	19
Generator County:	Los Angeles
TSD EPA ID:	CAT080011059
TSD County Code:	19
TSD County:	Los Angeles
State Waste Code:	221
State Waste Code Desc.:	Waste oil and mixed oil
Method Code:	R01
Method Description:	Recycler
Tons:	4.58
Year:	1990
--	--
Generator EPA ID:	CAD028131761
Generator County Code:	19
Generator County:	Los Angeles
TSD EPA ID:	CAT080013352
TSD County Code:	19
TSD County:	Los Angeles
State Waste Code:	221
State Waste Code Desc.:	Waste oil and mixed oil
Method Code:	R01
Method Description:	Recycler
Tons:	5

Year:	1990
--	--
Generator EPA ID:	CAD028131761
Generator County Code:	19
Generator County:	Los Angeles
TSD EPA ID:	CAT080013352
TSD County Code:	19
TSD County:	Los Angeles
State Waste Code:	221
State Waste Code Desc.:	Waste oil and mixed oil
Method Code:	R01
Method Description:	Recycler
Tons:	21.26
Year:	1991
--	--
Generator EPA ID:	CAD028131761
Generator County Code:	19
Generator County:	Los Angeles
TSD EPA ID:	CAT080013352
TSD County Code:	19
TSD County:	Los Angeles
State Waste Code:	221
State Waste Code Desc.:	Waste oil and mixed oil
Method Code:	R01
Method Description:	Recycler
Tons:	46.78
Year:	1992
--	--
Generator EPA ID:	CAD028131761
Generator County Code:	19
Generator County:	Los Angeles
TSD EPA ID:	HAHQ36017252
TSD County Code:	0
TSD County:	
State Waste Code:	222
State Waste Code Desc.:	Oil/water separation sludge
Method Code:	1
Method Description:	
Tons:	4.58
Year:	1990
--	--
Generator EPA ID:	CAD028131761
Generator County Code:	19
Generator County:	Los Angeles
TSD EPA ID:	NVT330010000
TSD County Code:	99
TSD County:	Unknown
State Waste Code:	222
State Waste Code Desc.:	Oil/water separation sludge
Method Code:	
Method Description:	
Tons:	5.47
Year:	1991
--	--
Generator EPA ID:	CAD028131761
Generator County Code:	19
Generator County:	Los Angeles
TSD EPA ID:	NVT330010000
TSD County Code:	99
TSD County:	Unknown
State Waste Code:	222
State Waste Code Desc.:	Oil/water separation sludge
Method Code:	
Method Description:	
Tons:	1.68
Year:	1992
--	--
Generator EPA ID:	CAD028131761

Generator County Code:	19
Generator County:	Los Angeles
TSD EPA ID:	NZT330010000
TSD County Code:	0
TSD County:	
State Waste Code:	222
State Waste Code Desc.:	Oil/water separation sludge
Method Code:	
Method Description:	
Tons:	1.68
Year:	1992
--	--
Generator EPA ID:	CAD028131761
Generator County Code:	19
Generator County:	Los Angeles
TSD EPA ID:	CAT080013352
TSD County Code:	19
TSD County:	Los Angeles
State Waste Code:	222
State Waste Code Desc.:	Oil/water separation sludge
Method Code:	R01
Method Description:	Recycler
Tons:	18.76
Year:	1988
--	--
Generator EPA ID:	CAD028131761
Generator County Code:	19
Generator County:	Los Angeles
TSD EPA ID:	CAT080011059
TSD County Code:	19
TSD County:	Los Angeles
State Waste Code:	222
State Waste Code Desc.:	Oil/water separation sludge
Method Code:	R01
Method Description:	Recycler
Tons:	23.56
Year:	1989
--	--
Generator EPA ID:	CAD028131761
Generator County Code:	19
Generator County:	Los Angeles
TSD EPA ID:	CAT080013352
TSD County Code:	19
TSD County:	Los Angeles
State Waste Code:	222
State Waste Code Desc.:	Oil/water separation sludge
Method Code:	R01
Method Description:	Recycler
Tons:	15.42
Year:	1989
--	--
Generator EPA ID:	CAD028131761
Generator County Code:	19
Generator County:	Los Angeles
TSD EPA ID:	CAT080013352
TSD County Code:	19
TSD County:	Los Angeles
State Waste Code:	223
State Waste Code Desc.:	Unspecified oil-containing waste
Method Code:	1
Method Description:	
Tons:	8.34
Year:	1991
--	--
Generator EPA ID:	CAD028131761
Generator County Code:	19
Generator County:	Los Angeles
TSD EPA ID:	HAHQ36017292

TSD County Code:	0
TSD County:	
State Waste Code:	223
State Waste Code Desc.:	Unspecified oil-containing waste
Method Code:	1
Method Description:	
Tons:	3.12
Year:	1990
--	--
Generator EPA ID:	CAD028131761
Generator County Code:	19
Generator County:	Los Angeles
TSD EPA ID:	CAD008302903
TSD County Code:	19
TSD County:	Los Angeles
State Waste Code:	223
State Waste Code Desc.:	Unspecified oil-containing waste
Method Code:	R01
Method Description:	Recycler
Tons:	8.34
Year:	1987
--	--
Generator EPA ID:	CAD028131761
Generator County Code:	19
Generator County:	Los Angeles
TSD EPA ID:	CAD008302903
TSD County Code:	19
TSD County:	Los Angeles
State Waste Code:	223
State Waste Code Desc.:	Unspecified oil-containing waste
Method Code:	R01
Method Description:	Recycler
Tons:	5.62
Year:	1988
--	--
Generator EPA ID:	CAD028131761
Generator County Code:	19
Generator County:	Los Angeles
TSD EPA ID:	CAT080013352
TSD County Code:	19
TSD County:	Los Angeles
State Waste Code:	223
State Waste Code Desc.:	Unspecified oil-containing waste
Method Code:	R01
Method Description:	Recycler
Tons:	8.34
Year:	1990
--	--
Generator EPA ID:	CAD028131761
Generator County Code:	19
Generator County:	Los Angeles
TSD EPA ID:	CAT080013352
TSD County Code:	19
TSD County:	Los Angeles
State Waste Code:	223
State Waste Code Desc.:	Unspecified oil-containing waste
Method Code:	R01
Method Description:	Recycler
Tons:	16.68
Year:	1992
--	--
Generator EPA ID:	CAD028131761
Generator County Code:	19
Generator County:	Los Angeles
TSD EPA ID:	CAT080011059
TSD County Code:	19
TSD County:	Los Angeles
State Waste Code:	223

State Waste Code Desc.:	Unspecified oil-containing waste
Method Code:	D99
Method Description:	Disposal, other
Tons:	5
Year:	1990
--	--
Generator EPA ID:	CAD028131761
Generator County Code:	19
Generator County:	Los Angeles
TSD EPA ID:	CAD020748125
TSD County Code:	42
TSD County:	Santa Barbara
State Waste Code:	331
State Waste Code Desc.:	Off-specification, aged or surplus organics
Method Code:	D80
Method Description:	Disposal, landfill
Tons:	1.2
Year:	1989
--	--
Generator EPA ID:	CAD028131761
Generator County Code:	19
Generator County:	Los Angeles
TSD EPA ID:	AZD049318009
TSD County Code:	99
TSD County:	Unknown
State Waste Code:	343
State Waste Code Desc.:	Unspecified organic liquid mixture
Method Code:	D99
Method Description:	Disposal, other
Tons:	0.16
Year:	1992
--	--
Generator EPA ID:	CAD028131761
Generator County Code:	19
Generator County:	Los Angeles
TSD EPA ID:	CAD020748125
TSD County Code:	42
TSD County:	Santa Barbara
State Waste Code:	461
State Waste Code Desc.:	Paint sludge
Method Code:	D80
Method Description:	Disposal, landfill
Tons:	0.2
Year:	1988
--	--
Generator EPA ID:	CAD028131761
Generator County Code:	19
Generator County:	Los Angeles
TSD EPA ID:	NVT330010000
TSD County Code:	99
TSD County:	Unknown
State Waste Code:	491
State Waste Code Desc.:	Unspecified sludge waste
Method Code:	
Method Description:	
Tons:	4.21
Year:	1990
--	--
Generator EPA ID:	CAD028131761
Generator County Code:	19
Generator County:	Los Angeles
TSD EPA ID:	CAT080010101
TSD County Code:	37
TSD County:	San Diego
State Waste Code:	551
State Waste Code Desc.:	Laboratory waste chemicals
Method Code:	T01
Method Description:	Treatment, tank

Tons:	5.00E-03
Year:	1989
--	--
Generator EPA ID:	CAD028131761
Generator County Code:	19
Generator County:	Los Angeles
TSD EPA ID:	CAT080010101
TSD County Code:	37
TSD County:	San Diego
State Waste Code:	551
State Waste Code Desc.:	Laboratory waste chemicals
Method Code:	H01
Method Description:	Transfer station
Tons:	0.03
Year:	1989
--	--
Generator EPA ID:	CAD028131761
Generator County Code:	19
Generator County:	Los Angeles
TSD EPA ID:	CAD097030993
TSD County Code:	19
TSD County:	Los Angeles
State Waste Code:	792
State Waste Code Desc.:	Liquids with pH <= 2 with metals
Method Code:	T01
Method Description:	Treatment, tank
Tons:	0.16
Year:	1990
--	--
Generator EPA ID:	CAD028131761
Generator County Code:	19
Generator County:	Los Angeles
TSD EPA ID:	CAT000646117
TSD County Code:	16
TSD County:	Kings
State Waste Code:	
State Waste Code Desc.:	
Method Code:	
Method Description:	
Tons:	0
Year:	1989
--	--
Generator EPA ID:	CAD028131761
Generator County Code:	19
Generator County:	Los Angeles
TSD EPA ID:	CAT000646117
TSD County Code:	16
TSD County:	Kings
State Waste Code:	
State Waste Code Desc.:	
Method Code:	
Method Description:	
Tons:	0
Year:	1990
--	--
Generator EPA ID:	CAD028131761
Generator County Code:	19
Generator County:	Los Angeles
TSD EPA ID:	CAD008302903
TSD County Code:	19
TSD County:	Los Angeles
State Waste Code:	
State Waste Code Desc.:	
Method Code:	
Method Description:	
Tons:	0
Year:	1987
--	--

Generator EPA ID: CAD028131761
Generator County Code: 19
Generator County: Los Angeles
TSD EPA ID: CAT080011059
TSD County Code: 19
TSD County: Los Angeles
State Waste Code:
State Waste Code Desc.:
Method Code:
Method Description:
Tons: 0
Year: 1987
-- --
Generator EPA ID: CAD028131761
Generator County Code: 19
Generator County: Los Angeles
TSD EPA ID: CAT080033681
TSD County Code: 19
TSD County: Los Angeles
State Waste Code:
State Waste Code Desc.:
Method Code:
Method Description:
Tons: 0
Year: 1987
-- --
Generator EPA ID: CAD028131761
Generator County Code: 19
Generator County: Los Angeles
TSD EPA ID: CAD008302903
TSD County Code: 19
TSD County: Los Angeles
State Waste Code:
State Waste Code Desc.:
Method Code:
Method Description:
Tons: 0
Year: 1988
-- --
Generator EPA ID: CAD028131761
Generator County Code: 19
Generator County: Los Angeles
TSD EPA ID: CAT080013352
TSD County Code: 19
TSD County: Los Angeles
State Waste Code:
State Waste Code Desc.:
Method Code:
Method Description:
Tons: 0
Year: 1988
-- --
Generator EPA ID: CAD028131761
Generator County Code: 19
Generator County: Los Angeles
TSD EPA ID: CAT080011059
TSD County Code: 19
TSD County: Los Angeles
State Waste Code:
State Waste Code Desc.:
Method Code:
Method Description:
Tons: 0
Year: 1989
-- --
Generator EPA ID: CAD028131761
Generator County Code: 19
Generator County: Los Angeles

TSD EPA ID: CAT080013352
TSD County Code: 19
TSD County: Los Angeles
State Waste Code:
State Waste Code Desc.:
Method Code:
Method Description:
Tons: 0
Year: 1989
-- --
Generator EPA ID: CAD028131761
Generator County Code: 19
Generator County: Los Angeles
TSD EPA ID: CAD097030993
TSD County Code: 19
TSD County: Los Angeles
State Waste Code:
State Waste Code Desc.:
Method Code:
Method Description:
Tons: 0
Year: 1990
-- --
Generator EPA ID: CAD028131761
Generator County Code: 19
Generator County: Los Angeles
TSD EPA ID: CAT080011059
TSD County Code: 19
TSD County: Los Angeles
State Waste Code:
State Waste Code Desc.:
Method Code:
Method Description:
Tons: 0
Year: 1990
-- --
Generator EPA ID: CAD028131761
Generator County Code: 19
Generator County: Los Angeles
TSD EPA ID: CAT080013352
TSD County Code: 19
TSD County: Los Angeles
State Waste Code:
State Waste Code Desc.:
Method Code:
Method Description:
Tons: 0
Year: 1990
-- --
Generator EPA ID: CAD028131761
Generator County Code: 19
Generator County: Los Angeles
TSD EPA ID: CAT080013352
TSD County Code: 19
TSD County: Los Angeles
State Waste Code:
State Waste Code Desc.:
Method Code:
Method Description:
Tons: 0
Year: 1991
-- --
Generator EPA ID: CAD028131761
Generator County Code: 19
Generator County: Los Angeles
TSD EPA ID: CAT080013352
TSD County Code: 19
TSD County: Los Angeles

State Waste Code:	
State Waste Code Desc.:	
Method Code:	
Method Description:	
Tons:	0
Year:	1992
--	--
Generator EPA ID:	CAD028131761
Generator County Code:	19
Generator County:	Los Angeles
TSD EPA ID:	CAT080010101
TSD County Code:	37
TSD County:	San Diego
State Waste Code:	
State Waste Code Desc.:	
Method Code:	
Method Description:	
Tons:	0
Year:	1989
--	--
Generator EPA ID:	CAD028131761
Generator County Code:	19
Generator County:	Los Angeles
TSD EPA ID:	CAD020748125
TSD County Code:	42
TSD County:	Santa Barbara
State Waste Code:	
State Waste Code Desc.:	
Method Code:	
Method Description:	
Tons:	0
Year:	1987
--	--
Generator EPA ID:	CAD028131761
Generator County Code:	19
Generator County:	Los Angeles
TSD EPA ID:	CAD020748125
TSD County Code:	42
TSD County:	Santa Barbara
State Waste Code:	
State Waste Code Desc.:	
Method Code:	
Method Description:	
Tons:	0
Year:	1988
--	--
Generator EPA ID:	CAD028131761
Generator County Code:	19
Generator County:	Los Angeles
TSD EPA ID:	CAD020748125
TSD County Code:	42
TSD County:	Santa Barbara
State Waste Code:	
State Waste Code Desc.:	
Method Code:	
Method Description:	
Tons:	0
Year:	1989
--	--
Generator EPA ID:	CAD028131761
Generator County Code:	19
Generator County:	Los Angeles
TSD EPA ID:	NVT330010000
TSD County Code:	99
TSD County:	Unknown
State Waste Code:	
State Waste Code Desc.:	
Method Code:	

Method Description:
Tons: 0
Year: 1989
-- --
Generator EPA ID: CAD028131761
Generator County Code: 19
Generator County: Los Angeles
TSD EPA ID: NVT330010000
TSD County Code: 99
TSD County: Unknown
State Waste Code:
State Waste Code Desc.:
Method Code:
Method Description:
Tons: 0
Year: 1990
-- --
Generator EPA ID: CAD028131761
Generator County Code: 19
Generator County: Los Angeles
TSD EPA ID: NVT330010000
TSD County Code: 99
TSD County: Unknown
State Waste Code:
State Waste Code Desc.:
Method Code:
Method Description:
Tons: 0
Year: 1991
-- --
Generator EPA ID: CAD028131761
Generator County Code: 19
Generator County: Los Angeles
TSD EPA ID: AZD049318009
TSD County Code: 99
TSD County: Unknown
State Waste Code:
State Waste Code Desc.:
Method Code:
Method Description:
Tons: 0
Year: 1992
-- --
Generator EPA ID: CAD028131761
Generator County Code: 19
Generator County: Los Angeles
TSD EPA ID: NVT330010000
TSD County Code: 99
TSD County: Unknown
State Waste Code:
State Waste Code Desc.:
Method Code:
Method Description:
Tons: 0
Year: 1992
-- --
Generator EPA ID: CAD028131761
Generator County Code: 19
Generator County: Los Angeles
TSD EPA ID:
TSD County Code: 0
TSD County:
State Waste Code:
State Waste Code Desc.:
Method Code:
Method Description:
Tons: 0
Year: 1987

--	--
Generator EPA ID:	CAD028131761
Generator County Code:	19
Generator County:	Los Angeles
TSD EPA ID:	HAHQ36017252
TSD County Code:	0
TSD County:	
State Waste Code:	
State Waste Code Desc.:	
Method Code:	
Method Description:	
Tons:	0
Year:	1990
--	--
Generator EPA ID:	CAD028131761
Generator County Code:	19
Generator County:	Los Angeles
TSD EPA ID:	HAHQ36017292
TSD County Code:	0
TSD County:	
State Waste Code:	
State Waste Code Desc.:	
Method Code:	
Method Description:	
Tons:	0
Year:	1990
--	--
Generator EPA ID:	CAD028131761
Generator County Code:	19
Generator County:	Los Angeles
TSD EPA ID:	CAT080011051
TSD County Code:	0
TSD County:	
State Waste Code:	
State Waste Code Desc.:	
Method Code:	
Method Description:	
Tons:	0
Year:	1991
--	--
Generator EPA ID:	CAD028131761
Generator County Code:	19
Generator County:	Los Angeles
TSD EPA ID:	NZT330010000
TSD County Code:	0
TSD County:	
State Waste Code:	
State Waste Code Desc.:	
Method Code:	
Method Description:	
Tons:	0
Year:	1992
--	--
Generator EPA ID:	CAD028131761
Generator County Code:	19
Generator County:	Los Angeles
TSD EPA ID:	
TSD County Code:	0
TSD County:	
State Waste Code:	113
State Waste Code Desc.:	
Method Code:	6
Method Description:	
Tons:	14.59
Year:	1987
--	--
Generator EPA ID:	CAD028131761
Generator County Code:	19

Map Key	Number of Records	Direction	Distance (mi/ft)	Elev (ft)	Site	DB

Generator County:	Los Angeles
TSD EPA ID:	CAD020748125
TSD County Code:	42
TSD County:	Santa Barbara
State Waste Code:	113
State Waste Code Desc.:	
Method Code:	D83
Method Description:	Disposal, surface impoundment
Tons:	15.84
Year:	1987
--	--

40	4 of 16	SSW	0.12 / 649.37	114.40	1700 E GRAND AVE EL SEGUNDO CA 902450000	HIST MANIFEST

Gen EPA ID:	CAX000111559
Create Date:	09/10/1984 0:00
Inact Date:	4/30/1986 0:00:00
Facility Mail Street:	--
Facility Mail City:	EL SEGUNDO
Facility Mail State:	CA
Facility Mail Zip:	902450000
Contact Phone(s):	2137726251
File Year(s):	1984; 1985; 1986; 1987
Contact Name(s):	HOWARD S. LITTLE

Tanner Information

--	--
Generator EPA ID:	CAX000111559
Generator County Code:	19
Generator County:	Los Angeles
TSD EPA ID:	CAD020748125
TSD County Code:	42
TSD County:	Santa Barbara
State Waste Code:	151
State Waste Code Desc.:	Asbestos containing waste
Method Code:	D80
Method Description:	Disposal, landfill
Tons:	0.15
Year:	1986
--	--
Generator EPA ID:	CAX000111559
Generator County Code:	19
Generator County:	Los Angeles
TSD EPA ID:	CAT080011059
TSD County Code:	19
TSD County:	Los Angeles
State Waste Code:	221
State Waste Code Desc.:	Waste oil and mixed oil
Method Code:	R01
Method Description:	Recycler
Tons:	1.7
Year:	1985
--	--
Generator EPA ID:	CAX000111559
Generator County Code:	19
Generator County:	Los Angeles
TSD EPA ID:	CAT080033681
TSD County Code:	19
TSD County:	Los Angeles
State Waste Code:	221
State Waste Code Desc.:	Waste oil and mixed oil
Method Code:	R01
Method Description:	Recycler
Tons:	13.76
Year:	1986
--	--

Generator EPA ID:	CAX000111559
Generator County Code:	19
Generator County:	Los Angeles
TSD EPA ID:	CAD020748125
TSD County Code:	42
TSD County:	Santa Barbara
State Waste Code:	221
State Waste Code Desc.:	Waste oil and mixed oil
Method Code:	D80
Method Description:	Disposal, landfill
Tons:	1.35
Year:	1985
--	--
Generator EPA ID:	CAX000111559
Generator County Code:	19
Generator County:	Los Angeles
TSD EPA ID:	CAT080013352
TSD County Code:	19
TSD County:	Los Angeles
State Waste Code:	223
State Waste Code Desc.:	Unspecified oil-containing waste
Method Code:	1
Method Description:	
Tons:	5
Year:	1985
--	--
Generator EPA ID:	CAX000111559
Generator County Code:	19
Generator County:	Los Angeles
TSD EPA ID:	CAD980737076
TSD County Code:	19
TSD County:	Los Angeles
State Waste Code:	223
State Waste Code Desc.:	Unspecified oil-containing waste
Method Code:	UNK
Method Description:	Not specified
Tons:	5.21
Year:	1986
--	--
Generator EPA ID:	CAX000111559
Generator County Code:	19
Generator County:	Los Angeles
TSD EPA ID:	CAT080013352
TSD County Code:	19
TSD County:	Los Angeles
State Waste Code:	223
State Waste Code Desc.:	Unspecified oil-containing waste
Method Code:	R01
Method Description:	Recycler
Tons:	4.17
Year:	1985
--	--
Generator EPA ID:	CAX000111559
Generator County Code:	19
Generator County:	Los Angeles
TSD EPA ID:	CAT080011059
TSD County Code:	19
TSD County:	Los Angeles
State Waste Code:	223
State Waste Code Desc.:	Unspecified oil-containing waste
Method Code:	R01
Method Description:	Recycler
Tons:	5.83
Year:	1986
--	--
Generator EPA ID:	CAX000111559
Generator County Code:	19
Generator County:	Los Angeles

TSD EPA ID:	CAD020748125
TSD County Code:	42
TSD County:	Santa Barbara
State Waste Code:	291
State Waste Code Desc.:	Latex waste
Method Code:	D80
Method Description:	Disposal, landfill
Tons:	0.1
Year:	1986
--	--
Generator EPA ID:	CAX000111559
Generator County Code:	19
Generator County:	Los Angeles
TSD EPA ID:	CAT080033681
TSD County Code:	19
TSD County:	Los Angeles
State Waste Code:	343
State Waste Code Desc.:	Unspecified organic liquid mixture
Method Code:	R01
Method Description:	Recycler
Tons:	3.75
Year:	1986
--	--
Generator EPA ID:	CAX000111559
Generator County Code:	19
Generator County:	Los Angeles
TSD EPA ID:	CAD020748125
TSD County Code:	42
TSD County:	Santa Barbara
State Waste Code:	491
State Waste Code Desc.:	Unspecified sludge waste
Method Code:	D80
Method Description:	Disposal, landfill
Tons:	2.6
Year:	1986
--	--
Generator EPA ID:	CAX000111559
Generator County Code:	19
Generator County:	Los Angeles
TSD EPA ID:	CAD020748125
TSD County Code:	42
TSD County:	Santa Barbara
State Waste Code:	491
State Waste Code Desc.:	Unspecified sludge waste
Method Code:	D80
Method Description:	Disposal, landfill
Tons:	0.35
Year:	1987
--	--
Generator EPA ID:	CAX000111559
Generator County Code:	19
Generator County:	Los Angeles
TSD EPA ID:	CAD020748125
TSD County Code:	42
TSD County:	Santa Barbara
State Waste Code:	512
State Waste Code Desc.:	Other empty containers 30 gallons or more
Method Code:	D80
Method Description:	Disposal, landfill
Tons:	0.56
Year:	1985
--	--
Generator EPA ID:	CAX000111559
Generator County Code:	19
Generator County:	Los Angeles
TSD EPA ID:	CAD020748125
TSD County Code:	42
TSD County:	Santa Barbara

State Waste Code:	
State Waste Code Desc.:	
Method Code:	3
Method Description:	
Tons:	1.75
Year:	1986
--	--
Generator EPA ID:	CAX000111559
Generator County Code:	19
Generator County:	Los Angeles
TSD EPA ID:	CAT080011059
TSD County Code:	19
TSD County:	Los Angeles
State Waste Code:	
State Waste Code Desc.:	
Method Code:	
Method Description:	
Tons:	0
Year:	1985
--	--
Generator EPA ID:	CAX000111559
Generator County Code:	19
Generator County:	Los Angeles
TSD EPA ID:	CAT080013352
TSD County Code:	19
TSD County:	Los Angeles
State Waste Code:	
State Waste Code Desc.:	
Method Code:	
Method Description:	
Tons:	0
Year:	1985
--	--
Generator EPA ID:	CAX000111559
Generator County Code:	19
Generator County:	Los Angeles
TSD EPA ID:	CAD980737076
TSD County Code:	19
TSD County:	Los Angeles
State Waste Code:	
State Waste Code Desc.:	
Method Code:	
Method Description:	
Tons:	0
Year:	1986
--	--
Generator EPA ID:	CAX000111559
Generator County Code:	19
Generator County:	Los Angeles
TSD EPA ID:	CAT080011059
TSD County Code:	19
TSD County:	Los Angeles
State Waste Code:	
State Waste Code Desc.:	
Method Code:	
Method Description:	
Tons:	0
Year:	1986
--	--
Generator EPA ID:	CAX000111559
Generator County Code:	19
Generator County:	Los Angeles
TSD EPA ID:	CAT080033681
TSD County Code:	19
TSD County:	Los Angeles
State Waste Code:	
State Waste Code Desc.:	
Method Code:	

Method Description:	
Tons:	0
Year:	1986
--	--
Generator EPA ID:	CAX000111559
Generator County Code:	19
Generator County:	Los Angeles
TSD EPA ID:	CAT080010101
TSD County Code:	37
TSD County:	San Diego
State Waste Code:	
State Waste Code Desc.:	
Method Code:	
Method Description:	
Tons:	0
Year:	1984
--	--
Generator EPA ID:	CAX000111559
Generator County Code:	19
Generator County:	Los Angeles
TSD EPA ID:	CAD020748125
TSD County Code:	42
TSD County:	Santa Barbara
State Waste Code:	
State Waste Code Desc.:	
Method Code:	
Method Description:	
Tons:	0
Year:	1985
--	--
Generator EPA ID:	CAX000111559
Generator County Code:	19
Generator County:	Los Angeles
TSD EPA ID:	CAD020748125
TSD County Code:	42
TSD County:	Santa Barbara
State Waste Code:	
State Waste Code Desc.:	
Method Code:	
Method Description:	
Tons:	0
Year:	1986
--	--
Generator EPA ID:	CAX000111559
Generator County Code:	19
Generator County:	Los Angeles
TSD EPA ID:	CAD020748125
TSD County Code:	42
TSD County:	Santa Barbara
State Waste Code:	
State Waste Code Desc.:	
Method Code:	
Method Description:	
Tons:	0
Year:	1987
--	--
Generator EPA ID:	CAX000111559
Generator County Code:	19
Generator County:	Los Angeles
TSD EPA ID:	CAT080010101
TSD County Code:	37
TSD County:	San Diego
State Waste Code:	111
State Waste Code Desc.:	
Method Code:	T31
Method Description:	Neutralization
Tons:	1.1
Year:	1984

Map Key	Number of Records	Direction	Distance (mi/ft)	Elev (ft)	Site	DB
--		--				
40	5 of 16	SSW	0.12 / 649.37	114.40	1700 EAST GRAND AVENUE EL SEGUNDO CA 902450000	HIST MANIFEST

Gen EPA ID: CAL922203413
Create Date: 08/07/1992 0:00
Inact Date: 6/30/1998 0:00:00
Facility Mail Street: 1700 E GRAND AVE
Facility Mail City: EL SEGUNDO
Facility Mail State: CA
Facility Mail Zip: 902454332
Contact Phone(s): 3106408099
File Year(s): 1992
Contact Name(s): CLAY GORBET

Tanner Information

--
Generator EPA ID: CAL922203413
Generator County Code: 19
Generator County: Los Angeles
TSD EPA ID: CAL000027741
TSD County Code: 5
TSD County:
State Waste Code: 151
State Waste Code Desc.: Asbestos containing waste
Method Code: D80
Method Description: Disposal, landfill
Tons: 58.99
Year: 1992

--
Generator EPA ID: CAL922203413
Generator County Code: 19
Generator County: Los Angeles
TSD EPA ID: CAT080013352
TSD County Code: 19
TSD County: Los Angeles
State Waste Code: 221
State Waste Code Desc.: Waste oil and mixed oil
Method Code: 1
Method Description:
Tons: 10.42
Year: 1992

--
Generator EPA ID: CAL922203413
Generator County Code: 19
Generator County: Los Angeles
TSD EPA ID: CAT080013352
TSD County Code: 19
TSD County: Los Angeles
State Waste Code: 223
State Waste Code Desc.: Unspecified oil-containing waste
Method Code: 1
Method Description:
Tons: 10.5
Year: 1992

--
Generator EPA ID: CAL922203413
Generator County Code: 19
Generator County: Los Angeles
TSD EPA ID: CAT080013352
TSD County Code: 19
TSD County: Los Angeles
State Waste Code: 223
State Waste Code Desc.: Unspecified oil-containing waste
Method Code: R01
Method Description: Recycler

Map Key	Number of Records	Direction	Distance (mi/ft)	Elev (ft)	Site	DB

Tons:	6.25
Year:	1992
--	--
Generator EPA ID:	CAL922203413
Generator County Code:	19
Generator County:	Los Angeles
TSD EPA ID:	CAT080013352
TSD County Code:	19
TSD County:	Los Angeles
State Waste Code:	
State Waste Code Desc.:	
Method Code:	
Method Description:	
Tons:	0
Year:	1992
--	--
Generator EPA ID:	CAL922203413
Generator County Code:	19
Generator County:	Los Angeles
TSD EPA ID:	CAL000027741
TSD County Code:	5
TSD County:	
State Waste Code:	
State Waste Code Desc.:	
Method Code:	
Method Description:	
Tons:	0
Year:	1992
--	--

40	**6 of 16**	**SSW**	**0.12 / 649.37**	**114.40**	**1700 E GRAND AVE EL SEGUNDO CA 902454332**	**LA HMS**

Site No:	008208
Area:	2N

--Details--

File No:	021539
File Name:	SPIN FORGE DIVISION OF DMC
Permit No:	000222104
Permit Code:	I
Permit Category Desc:	Industrial Waste Permit
Permit Status Code:	CLOS
Permit Status Desc:	Permit Closed
Permit Type:	01
Permit Type Desc:	Operating Industrial Waste Permit - Local Sewer
Status Code:	CLOS
Status Desc:	Permit Closed

File No:	I08739
File Name:	SPIN FORGE INC
Permit No:	000011089
Permit Code:	I
Permit Category Desc:	Industrial Waste Permit
Permit Status Code:	CLOS
Permit Status Desc:	Permit Closed
Permit Type:	01
Permit Type Desc:	Operating Industrial Waste Permit - Local Sewer
Status Code:	CLOS
Status Desc:	Permit Closed

File No:	I08739
File Name:	SPIN FORGE INC
Permit No:	000012838
Permit Code:	I
Permit Category Desc:	Industrial Waste Permit

Map Key	Number of Records	Direction	Distance (mi/ft)	Elev (ft)	Site	DB

Permit Status Code:	CLOS
Permit Status Desc:	Permit Closed
Permit Type:	01
Permit Type Desc:	Operating Industrial Waste Permit - Local Sewer
Status Code:	CLOS
Status Desc:	Permit Closed

File No:	I08739
File Name:	SPIN FORGE INC
Permit No:	00012838C
Permit Code:	I
Permit Category Desc:	Industrial Waste Permit
Permit Status Code:	REM
Permit Status Desc:	Equipment Removed
Permit Type:	01
Permit Type Desc:	Operating Industrial Waste Permit - Local Sewer
Status Code:	CLOS
Status Desc:	Permit Closed

40	7 of 16	SSW	0.12 / 649.37	114.40	**AIRITE A DOVER SARGENT CO** **1700 E GRAND AVE** **EL SEGUNDO CA 902450000**	HAZNET

SIC Code:		**Mailing City:**	*EL SEGUNDO*
NAICS Code:		**Mailing State:**	*CA*
EPA ID:	CAD028131761	**Mailing Zip:**	*902450000*
Create Date:	4/10/1987	**Region Code:**	*3*
Fac Act Ind:	No	**Owner Name:**	*--*
Inact Date:	6/30/1994	**Owner Addr 1:**	*--*
County Code:	19	**Owner Addr 2:**	
County Name:	Los Angeles	**Owner City:**	*--*
Mail Name:		**Owner State:**	*99*
Mailing Addr 1:	1700 E GRAND AVE	**Owner Zip:**	*--*
Mailing Addr 2:		**Owner Phone:**	*0000000000*
Owner Fax:			

Contact Information

--	--
Contact Name:	UNDELIVERABLE PER FEES 6/94
Street Address 1:	--
Street Address 2:	
City:	--
State:	99
Zip:	--
Phone:	--
--	--

Tanner Information

--	--
Generator EPA ID:	CAD028131761
Generator County Code:	19
Generator County:	Los Angeles
TSD EPA ID:	CAD099452708
TSD County Code:	19
TSD County:	Los Angeles
State Waste Code:	223
State Waste Code Desc.:	Unspecified oil-containing waste
Method Code:	R01
Method Description:	Recycler
Tons:	6.255
Year:	1993
Generator EPA ID:	CAD028131761
Generator County Code:	19
Generator County:	Los Angeles
TSD EPA ID:	CAT080010101
TSD County Code:	37
TSD County:	San Diego

State Waste Code:	
State Waste Code Desc.:	
Method Code:	T01
Method Description:	Treatment, tank
Tons:	0.0208
Year:	1993
Generator EPA ID:	CAD028131761
Generator County Code:	19
Generator County:	Los Angeles
TSD EPA ID:	CAT080010101
TSD County Code:	37
TSD County:	San Diego
State Waste Code:	724
State Waste Code Desc.:	Liquids with lead >= 500 Mg./L
Method Code:	T01
Method Description:	Treatment, tank
Tons:	0.0208
Year:	1993
Generator EPA ID:	CAD028131761
Generator County Code:	19
Generator County:	Los Angeles
TSD EPA ID:	CAT080010101
TSD County Code:	37
TSD County:	San Diego
State Waste Code:	551
State Waste Code Desc.:	Laboratory waste chemicals
Method Code:	T01
Method Description:	Treatment, tank
Tons:	0.0416
Year:	1993
Generator EPA ID:	CAD028131761
Generator County Code:	19
Generator County:	Los Angeles
TSD EPA ID:	CAT080011059
TSD County Code:	19
TSD County:	Los Angeles
State Waste Code:	214
State Waste Code Desc.:	Unspecified solvent mixture
Method Code:	
Method Description:	
Tons:	0.0225
Year:	1993
Generator EPA ID:	CAD028131761
Generator County Code:	19
Generator County:	Los Angeles
TSD EPA ID:	CAT080011059
TSD County Code:	19
TSD County:	Los Angeles
State Waste Code:	331
State Waste Code Desc.:	Off-specification, aged or surplus organics
Method Code:	R01
Method Description:	Recycler
Tons:	0.5
Year:	1993
Generator EPA ID:	CAD028131761
Generator County Code:	19
Generator County:	Los Angeles
TSD EPA ID:	CAT080011059
TSD County Code:	19
TSD County:	Los Angeles
State Waste Code:	223
State Waste Code Desc.:	Unspecified oil-containing waste
Method Code:	R01
Method Description:	Recycler
Tons:	0.55
Year:	1993
Generator EPA ID:	CAD028131761
Generator County Code:	19

Map Key	Number of Records	Direction	Distance (mi/ft)	Elev (ft)	Site	DB

Generator County: Los Angeles
TSD EPA ID: CAT080011059
TSD County Code: 19
TSD County: Los Angeles
State Waste Code: 214
State Waste Code Desc.: Unspecified solvent mixture
Method Code: R01
Method Description: Recycler
Tons: 0.75
Year: 1993

---

40 | 8 of 16 | SSW | 0.12 / 649.37 | 114.40 | **SOUTHERN CALIFORNIA EDISON CORP**
1700 E GRAND AVE
EL SEGUNDO CA 902454332 | HAZNET

SIC Code:
NAICS Code:
EPA ID: CAC002613046
Create Date: 2/6/2007
Fac Act Ind: No
Inact Date: 8/6/2007
County Code: 19
County Name: Los Angeles
Mail Name:
Mailing Addr 1: PO BOX 800
Mailing Addr 2:
Owner Fax:

Mailing City: ROSEMEAD
Mailing State: CA
Mailing Zip: 917700800
Region Code: 3
Owner Name: SOUTHERN CALIFORNIA EDISON CORP
Owner Addr 1: PO BOX 800
Owner Addr 2:
Owner City: ROSEMEAD
Owner State: CA
Owner Zip: 917700800
Owner Phone: 6263029711

Contact Information
-- --
Contact Name: STAN MARSH
Street Address 1: PO BOX 800
Street Address 2:
City: ROSEMEAD
State: CA
Zip: 917700800
Phone: 6263029711
-- --

Tanner Information
-- --
Generator EPA ID: CAC002613046
Generator County Code: 19
Generator County: Los Angeles
TSD EPA ID: CAD050806850
TSD County Code: 19
TSD County: Los Angeles
State Waste Code: 261
State Waste Code Desc.: Polychlorinated biphenyls and material containing PCBs
Method Code: H141
Method Description: STORAGE, BULKING, AND/OR TRANSFER OFF SITE--NO TREATMENT/REOVERY (H010-H129) OR (H131-H135)
Tons: 7
Year: 2007

---

40 | 9 of 16 | SSW | 0.12 / 649.37 | 114.40 | **CHAM MART ENGINEERING**
1700 E GRAND AVE
EL SEGUNDO CA 90245 | HAZNET

SIC Code:
NAICS Code:
EPA ID: CAC002611059
Create Date: 12/1/2006
Fac Act Ind: No
Inact Date: 5/31/2007
County Code: 19

Mailing City: CORONA
Mailing State: CA
Mailing Zip: 928797830
Region Code: 3
Owner Name: CHATM MART ENGINEERING
Owner Addr 1: 980 CHANTEL DR
Owner Addr 2:

Map Key	Number of Records	Direction	Distance (mi/ft)	Elev (ft)	Site	DB

County Name:	Los Angeles	**Owner City:**	CORONA
Mail Name:		**Owner State:**	CA
Mailing Addr 1:	980 CHANTEL DR	**Owner Zip:**	928797830
Mailing Addr 2:		**Owner Phone:**	9518476156
Owner Fax:			

Contact Information

--	--
Contact Name:	SAM OLALUWOYA
Street Address 1:	980 CHANTEL DR
Street Address 2:	
City:	CORONA
State:	CA
Zip:	928797830
Phone:	9518476156
--	--

Tanner Information

--	--
Generator EPA ID:	CAC002611059
Generator County Code:	19
Generator County:	Los Angeles
TSD EPA ID:	CAD097030993
TSD County Code:	19
TSD County:	Los Angeles
State Waste Code:	181
State Waste Code Desc.:	Other inorganic solid waste
Method Code:	
Method Description:	
Tons:	
Year:	2006
Generator EPA ID:	CAC002611059
Generator County Code:	19
Generator County:	Los Angeles
TSD EPA ID:	CAD097030993
TSD County Code:	19
TSD County:	Los Angeles
State Waste Code:	181
State Waste Code Desc.:	Other inorganic solid waste
Method Code:	H141
Method Description:	STORAGE, BULKING, AND/OR TRANSFER OFF SITE--NO TREATMENT/REOVERY (H010-H129) OR (H131-H135)
Tons:	0.09
Year:	2006

Map Key	Number of Records	Direction	Distance (mi/ft)	Elev (ft)	Site	DB
40	10 of 16	SSW	0.12 / 649.37	114.40	**SPIN FORGE** **1700 E GRAND AVE** **EL SEGUNDO CA 902454332**	HAZNET

SIC Code:		**Mailing City:**	EL SEGUNDO
NAICS Code:		**Mailing State:**	CA
EPA ID:	CAL000144787	**Mailing Zip:**	902454332
Create Date:	1/3/1997	**Region Code:**	3
Fac Act Ind:	No	**Owner Name:**	JOE ALLWEIN
Inact Date:	6/30/2000	**Owner Addr 1:**	1700 E GRAND AVE
County Code:	19	**Owner Addr 2:**	
County Name:	Los Angeles	**Owner City:**	EL SEGUNDO
Mail Name:		**Owner State:**	CA
Mailing Addr 1:	1700 E GRAND AVE	**Owner Zip:**	902454332
Mailing Addr 2:		**Owner Phone:**	3106408099
Owner Fax:			

Contact Information

--	--
Contact Name:	CLAY GORBET
Street Address 1:	INACTIVE PER VQ01 - BMI
Street Address 2:	
City:	EL SEGUNDO

State:	CA
Zip:	902454332
Phone:	3106408099
--	--
Tanner Information	
--	--
Generator EPA ID:	CAL000144787
Generator County Code:	19
Generator County:	Los Angeles
TSD EPA ID:	CAD000088252
TSD County Code:	19
TSD County:	Los Angeles
State Waste Code:	352
State Waste Code Desc.:	Other organic solids
Method Code:	H01
Method Description:	Transfer station
Tons:	1.05
Year:	1997
Generator EPA ID:	CAL000144787
Generator County Code:	19
Generator County:	Los Angeles
TSD EPA ID:	CAD000088252
TSD County Code:	19
TSD County:	Los Angeles
State Waste Code:	181
State Waste Code Desc.:	Other inorganic solid waste
Method Code:	H01
Method Description:	Transfer station
Tons:	0.8
Year:	1997
Generator EPA ID:	CAL000144787
Generator County Code:	19
Generator County:	Los Angeles
TSD EPA ID:	CAT080025711
TSD County Code:	36
TSD County:	San Bernardino
State Waste Code:	221
State Waste Code Desc.:	Waste oil and mixed oil
Method Code:	R01
Method Description:	Recycler
Tons:	1.045
Year:	1997
Generator EPA ID:	CAL000144787
Generator County Code:	19
Generator County:	Los Angeles
TSD EPA ID:	CAD000088252
TSD County Code:	19
TSD County:	Los Angeles
State Waste Code:	352
State Waste Code Desc.:	Other organic solids
Method Code:	H01
Method Description:	Transfer station
Tons:	0.5
Year:	1998
Generator EPA ID:	CAL000144787
Generator County Code:	19
Generator County:	Los Angeles
TSD EPA ID:	CAT080025711
TSD County Code:	36
TSD County:	San Bernardino
State Waste Code:	221
State Waste Code Desc.:	Waste oil and mixed oil
Method Code:	R01
Method Description:	Recycler
Tons:	1.52
Year:	1998
Generator EPA ID:	CAL000144787
Generator County Code:	19

Map Key	Number of Records	Direction	Distance (mi/ft)	Elev (ft)	Site	DB

Generator County:	Los Angeles
TSD EPA ID:	CAT080025711
TSD County Code:	36
TSD County:	San Bernardino
State Waste Code:	222
State Waste Code Desc.:	Oil/water separation sludge
Method Code:	R01
Method Description:	Recycler
Tons:	2.085
Year:	1998
Generator EPA ID:	CAL000144787
Generator County Code:	19
Generator County:	Los Angeles
TSD EPA ID:	CAT080025711
TSD County Code:	36
TSD County:	San Bernardino
State Waste Code:	221
State Waste Code Desc.:	Waste oil and mixed oil
Method Code:	
Method Description:	
Tons:	1.33
Year:	1998
Generator EPA ID:	CAL000144787
Generator County Code:	19
Generator County:	Los Angeles
TSD EPA ID:	CAT080033681
TSD County Code:	19
TSD County:	Los Angeles
State Waste Code:	722
State Waste Code Desc.:	Liquids with cadmium >= 100 Mg./L
Method Code:	R01
Method Description:	Recycler
Tons:	0.235
Year:	1998
Generator EPA ID:	CAL000144787
Generator County Code:	19
Generator County:	Los Angeles
TSD EPA ID:	CAT080013352
TSD County Code:	19
TSD County:	Los Angeles
State Waste Code:	221
State Waste Code Desc.:	Waste oil and mixed oil
Method Code:	R01
Method Description:	Recycler
Tons:	1.33
Year:	1999
Generator EPA ID:	CAL000144787
Generator County Code:	19
Generator County:	Los Angeles
TSD EPA ID:	CAT080033681
TSD County Code:	19
TSD County:	Los Angeles
State Waste Code:	223
State Waste Code Desc.:	Unspecified oil-containing waste
Method Code:	R01
Method Description:	Recycler
Tons:	2.2935
Year:	2000

40	11 of 16	SSW	0.12 / 649.37	114.40	**MAR CANYON GRAND LLC** **1700 E GRAND AVE** **EL SEGUNDO CA 90245**	HAZNET

SIC Code:		**Mailing City:**	TORRANCE
NAICS Code:		**Mailing State:**	CA
EPA ID:	CAC002612628	**Mailing Zip:**	90504
Create Date:	1/24/2007	**Region Code:**	3

Fac Act Ind:	No	**Owner Name:**	*MAR CANYON*
Inact Date:	7/24/2007	**Owner Addr 1:**	*2050 W 190TH ST STE 108*
County Code:	19	**Owner Addr 2:**	
County Name:	Los Angeles	**Owner City:**	*TORRANCE*
Mail Name:		**Owner State:**	*CA*
Mailing Addr 1:	2050 W 190TH ST STE 108	**Owner Zip:**	*90504*
Mailing Addr 2:		**Owner Phone:**	*3107874735*
Owner Fax:			

Contact Information

--	--
Contact Name:	LAURA MILLDRUM
Street Address 1:	2050 W 190TH ST STE 108
Street Address 2:	
City:	TORRANCE
State:	CA
Zip:	90504
Phone:	3107874735
--	--

Tanner Information

--	--
Generator EPA ID:	CAC002612628
Generator County Code:	19
Generator County:	Los Angeles
TSD EPA ID:	CAD009007626
TSD County Code:	19
TSD County:	Los Angeles
State Waste Code:	151
State Waste Code Desc.:	Asbestos containing waste
Method Code:	H132
Method Description:	LANDFILL OR SURFACE IMPOUNDMENT THAT WILL BE CLOSED AS LANDFILL(TO INCLUDE ON-SITE TREATMENT AND/OR STABILIZATION)
Tons:	1.2
Year:	2007
Generator EPA ID:	CAC002612628
Generator County Code:	19
Generator County:	Los Angeles
TSD EPA ID:	CAD028409019
TSD County Code:	19
TSD County:	Los Angeles
State Waste Code:	352
State Waste Code Desc.:	Other organic solids
Method Code:	H141
Method Description:	STORAGE, BULKING, AND/OR TRANSFER OFF SITE--NO TREATMENT/REOVERY (H010-H129) OR (H131-H135)
Tons:	0.0375
Year:	2007
Generator EPA ID:	CAC002612628
Generator County Code:	19
Generator County:	Los Angeles
TSD EPA ID:	CAD028409019
TSD County Code:	19
TSD County:	Los Angeles
State Waste Code:	151
State Waste Code Desc.:	Asbestos containing waste
Method Code:	H141
Method Description:	STORAGE, BULKING, AND/OR TRANSFER OFF SITE--NO TREATMENT/REOVERY (H010-H129) OR (H131-H135)
Tons:	0.6
Year:	2007
Generator EPA ID:	CAC002612628
Generator County Code:	19
Generator County:	Los Angeles
TSD EPA ID:	CAT080013352
TSD County Code:	19
TSD County:	Los Angeles
State Waste Code:	241
State Waste Code Desc.:	Tank bottom waste

Map Key	Number of Records	Direction	Distance (mi/ft)	Elev (ft)	Site	DB

Method Code: H135
Method Description: DISCHARGE TO SEWER/POTW OR NPDES(WITH PRIOR STORAGE--WITH OR WITHOUT TREATMENT)
Tons: 0.2085
Year: 2007

---

40 | **12 of 16** | **SSW** | **0.12 / 649.37** | **114.40** | **SARGENT INDUSTRIES/AIRITE DIV.**
1700 E GRAND AVE
EL SEGUNDO CA 902450000 | **HAZNET**

SIC Code:
NAICS Code:
EPA ID: CAX000111559
Create Date: 9/10/1984
Fac Act Ind: No
Inact Date: 4/30/1986
County Code: 19
County Name: Los Angeles
Mail Name:
Mailing Addr 1: --
Mailing Addr 2:
Owner Fax:

Mailing City: EL SEGUNDO
Mailing State: CA
Mailing Zip: 902450000
Region Code: 3
Owner Name: --
Owner Addr 1: --
Owner Addr 2:
Owner City: --
Owner State: 99
Owner Zip: --
Owner Phone: 0000000000

Contact Information
-- --
Contact Name: HOWARD S. LITTLE
Street Address 1: --
Street Address 2:
City: --
State: 99
Zip: --
Phone: 2137726251

---

40 | **13 of 16** | **SSW** | **0.12 / 649.37** | **114.40** | **AEROJET GENERAL CORP EL SEGUNDO OPERATIONS**
1700 E GRAND AVE
EL SEGUNDO CA 90245 | **HAZNET**

SIC Code: 3764
NAICS Code: 336415
EPA ID: CAL000287179
Create Date: 10/14/2004 10:34:23 AM
Fac Act Ind: No
Inact Date: 6/30/2006
County Code: 19
County Name: Los Angeles
Mail Name:
Mailing Addr 1: 1700 E GRAND AVE
Mailing Addr 2:
Owner Fax:

Mailing City: EL SEGUNDO
Mailing State: CA
Mailing Zip: 90245
Region Code: 3
Owner Name: AEROJET GENERAL CORPORATION
Owner Addr 1: PO BOX 13222
Owner Addr 2:
Owner City: SACRAMENTO
Owner State: CA
Owner Zip: 95813
Owner Phone: 9163552387

Contact Information
-- --
Contact Name: R RUTHERFORD DIR LOS ANGELES
Street Address 1: 1700 E GRAND AVE
Street Address 2:
City: EL SEGUNDO
State: CA
Zip: 90245
Phone: 3232770910
-- --
Tanner Information
-- --
Generator EPA ID: CAL000287179
Generator County Code: 19
Generator County: Los Angeles

TSD EPA ID: AZR000002428
TSD County Code: 99
TSD County: Unknown
State Waste Code: 223
State Waste Code Desc.: Unspecified oil-containing waste
Method Code: D80
Method Description: Disposal, landfill
Tons: 43.368
Year: 2004
Generator EPA ID: CAL000287179
Generator County Code: 19
Generator County: Los Angeles
TSD EPA ID: NVT330010000
TSD County Code: 99
TSD County: Unknown
State Waste Code: 352
State Waste Code Desc.: Other organic solids
Method Code: D80
Method Description: Disposal, landfill
Tons: 1
Year: 2004
Generator EPA ID: CAL000287179
Generator County Code: 19
Generator County: Los Angeles
TSD EPA ID: NVT330010000
TSD County Code: 99
TSD County: Unknown
State Waste Code: 181
State Waste Code Desc.: Other inorganic solid waste
Method Code: D80
Method Description: Disposal, landfill
Tons: 0.375
Year: 2004
Generator EPA ID: CAL000287179
Generator County Code: 19
Generator County: Los Angeles
TSD EPA ID: AZR000002428
TSD County Code: 99
TSD County: Unknown
State Waste Code: 223
State Waste Code Desc.: Unspecified oil-containing waste
Method Code: D80
Method Description: Disposal, landfill
Tons: 99.246
Year: 2005
Generator EPA ID: CAL000287179
Generator County Code: 19
Generator County: Los Angeles
TSD EPA ID: CAD088504881
TSD County Code: 30
TSD County: Orange
State Waste Code: 181
State Waste Code Desc.: Other inorganic solid waste
Method Code: H01
Method Description: Transfer station
Tons: 2.7
Year: 2005
Generator EPA ID: CAL000287179
Generator County Code: 19
Generator County: Los Angeles
TSD EPA ID: CAD097030993
TSD County Code: 19
TSD County: Los Angeles
State Waste Code: 132
State Waste Code Desc.: Aqueous solution with metals (< restricted levels and see 121)
Method Code: H01
Method Description: Transfer station
Tons: 20.85

Year:	2005
Generator EPA ID:	CAL000287179
Generator County Code:	19
Generator County:	Los Angeles
TSD EPA ID:	CAT080033681
TSD County Code:	19
TSD County:	Los Angeles
State Waste Code:	181
State Waste Code Desc.:	Other inorganic solid waste
Method Code:	D80
Method Description:	Disposal, landfill
Tons:	1.575
Year:	2005
Generator EPA ID:	CAL000287179
Generator County Code:	19
Generator County:	Los Angeles
TSD EPA ID:	
TSD County Code:	
TSD County:	
State Waste Code:	223
State Waste Code Desc.:	Unspecified oil-containing waste
Method Code:	H039
Method Description:	OTHER RECOVERY OF RECLAMATION FOR REUSE INCLUDING ACID REGENERATION, ORGANICS RECOVERY ECT
Tons:	2.085
Year:	2006
Generator EPA ID:	CAL000287179
Generator County Code:	19
Generator County:	Los Angeles
TSD EPA ID:	NVT330010000
TSD County Code:	99
TSD County:	Unknown
State Waste Code:	352
State Waste Code Desc.:	Other organic solids
Method Code:	D80
Method Description:	Disposal, landfill
Tons:	0.125
Year:	2005
Generator EPA ID:	CAL000287179
Generator County Code:	19
Generator County:	Los Angeles
TSD EPA ID:	CAD008252405
TSD County Code:	19
TSD County:	Los Angeles
State Waste Code:	331
State Waste Code Desc.:	Off-specification, aged or surplus organics
Method Code:	R01
Method Description:	Recycler
Tons:	0.0561
Year:	2006
Generator EPA ID:	CAL000287179
Generator County Code:	19
Generator County:	Los Angeles
TSD EPA ID:	CAD008252405
TSD County Code:	19
TSD County:	Los Angeles
State Waste Code:	214
State Waste Code Desc.:	Unspecified solvent mixture
Method Code:	H01
Method Description:	Transfer station
Tons:	0.002
Year:	2006
Generator EPA ID:	CAL000287179
Generator County Code:	19
Generator County:	Los Angeles
TSD EPA ID:	CAD008252405
TSD County Code:	19
TSD County:	Los Angeles

State Waste Code:	214
State Waste Code Desc.:	Unspecified solvent mixture
Method Code:	H061
Method Description:	FUEL BLENDING PRIOR TO ENERGY RECOVERY AT ANOTHER SITE
Tons:	0.072
Year:	2006
Generator EPA ID:	CAL000287179
Generator County Code:	19
Generator County:	Los Angeles
TSD EPA ID:	CAD097030993
TSD County Code:	19
TSD County:	Los Angeles
State Waste Code:	352
State Waste Code Desc.:	Other organic solids
Method Code:	H01
Method Description:	Transfer station
Tons:	0.1
Year:	2006
Generator EPA ID:	CAL000287179
Generator County Code:	19
Generator County:	Los Angeles
TSD EPA ID:	CAD097030993
TSD County Code:	19
TSD County:	Los Angeles
State Waste Code:	352
State Waste Code Desc.:	Other organic solids
Method Code:	
Method Description:	
Tons:	1.75
Year:	2006
Generator EPA ID:	CAL000287179
Generator County Code:	19
Generator County:	Los Angeles
TSD EPA ID:	CAD097030993
TSD County Code:	19
TSD County:	Los Angeles
State Waste Code:	352
State Waste Code Desc.:	Other organic solids
Method Code:	H141
Method Description:	STORAGE, BULKING, AND/OR TRANSFER OFF SITE--NO TREATMENT/REOVERY (H010-H129) OR (H131-H135)
Tons:	0.5
Year:	2006
Generator EPA ID:	CAL000287179
Generator County Code:	19
Generator County:	Los Angeles
TSD EPA ID:	CAD097030993
TSD County Code:	19
TSD County:	Los Angeles
State Waste Code:	
State Waste Code Desc.:	
Method Code:	H141
Method Description:	STORAGE, BULKING, AND/OR TRANSFER OFF SITE--NO TREATMENT/REOVERY (H010-H129) OR (H131-H135)
Tons:	
Year:	2006
Generator EPA ID:	CAL000287179
Generator County Code:	19
Generator County:	Los Angeles
TSD EPA ID:	CAD097030993
TSD County Code:	19
TSD County:	Los Angeles
State Waste Code:	141
State Waste Code Desc.:	Off-specification, aged or surplus inorganics
Method Code:	H135
Method Description:	DISCHARGE TO SEWER/POTW OR NPDES(WITH PRIOR STORAGE--WITH OR WITHOUT TREATMENT)
Tons:	0.417
Year:	2006

Map Key	Number of Records	Direction	Distance (mi/ft)	Elev (ft)	Site	DB

Generator EPA ID:	CAL000287179
Generator County Code:	19
Generator County:	Los Angeles
TSD EPA ID:	CAT080013352
TSD County Code:	19
TSD County:	Los Angeles
State Waste Code:	223
State Waste Code Desc.:	Unspecified oil-containing waste
Method Code:	R01
Method Description:	Recycler
Tons:	62.133
Year:	2006
Generator EPA ID:	CAL000287179
Generator County Code:	19
Generator County:	Los Angeles
TSD EPA ID:	CAT080013352
TSD County Code:	19
TSD County:	Los Angeles
State Waste Code:	223
State Waste Code Desc.:	Unspecified oil-containing waste
Method Code:	H135
Method Description:	DISCHARGE TO SEWER/POTW OR NPDES(WITH PRIOR STORAGE--WITH OR WITHOUT TREATMENT)
Tons:	98.829
Year:	2006
Generator EPA ID:	CAL000287179
Generator County Code:	19
Generator County:	Los Angeles
TSD EPA ID:	CAT080013357
TSD County Code:	
TSD County:	
State Waste Code:	223
State Waste Code Desc.:	Unspecified oil-containing waste
Method Code:	H135
Method Description:	DISCHARGE TO SEWER/POTW OR NPDES(WITH PRIOR STORAGE--WITH OR WITHOUT TREATMENT)
Tons:	8.34
Year:	2006
Generator EPA ID:	CAL000287179
Generator County Code:	19
Generator County:	Los Angeles
TSD EPA ID:	CAT080033681
TSD County Code:	19
TSD County:	Los Angeles
State Waste Code:	352
State Waste Code Desc.:	Other organic solids
Method Code:	D80
Method Description:	Disposal, landfill
Tons:	0.2
Year:	2006
Generator EPA ID:	CAL000287179
Generator County Code:	19
Generator County:	Los Angeles
TSD EPA ID:	AZC950823111
TSD County Code:	99
TSD County:	Unknown
State Waste Code:	352
State Waste Code Desc.:	Other organic solids
Method Code:	H132
Method Description:	LANDFILL OR SURFACE IMPOUNDMENT THAT WILL BE CLOSED AS LANDFILL(TO INCLUDE ON-SITE TREATMENT AND/OR STABILIZATION)
Tons:	12.642
Year:	2007
Generator EPA ID:	CAL000287179
Generator County Code:	19
Generator County:	Los Angeles
TSD EPA ID:	CAD008252405
TSD County Code:	19
TSD County:	Los Angeles
State Waste Code:	214

State Waste Code Desc.: Unspecified solvent mixture
Method Code: H141
Method Description: STORAGE, BULKING, AND/OR TRANSFER OFF SITE--NO TREATMENT/REOVERY (H010-H129) OR (H131-H135)
Tons: 0.05
Year: 2007
Generator EPA ID: CAL000287179
Generator County Code: 19
Generator County: Los Angeles
TSD EPA ID: CAD008252405
TSD County Code: 19
TSD County: Los Angeles
State Waste Code: 331
State Waste Code Desc.: Off-specification, aged or surplus organics
Method Code: H061
Method Description: FUEL BLENDING PRIOR TO ENERGY RECOVERY AT ANOTHER SITE
Tons: 0.1
Year: 2007
Generator EPA ID: CAL000287179
Generator County Code: 19
Generator County: Los Angeles
TSD EPA ID: CAD097030993
TSD County Code: 19
TSD County: Los Angeles
State Waste Code: 352
State Waste Code Desc.: Other organic solids
Method Code: H141
Method Description: STORAGE, BULKING, AND/OR TRANSFER OFF SITE--NO TREATMENT/REOVERY (H010-H129) OR (H131-H135)
Tons: 5.6
Year: 2007
Generator EPA ID: CAL000287179
Generator County Code: 19
Generator County: Los Angeles
TSD EPA ID: CAD097030993
TSD County Code: 19
TSD County: Los Angeles
State Waste Code: 343
State Waste Code Desc.: Unspecified organic liquid mixture
Method Code: H141
Method Description: STORAGE, BULKING, AND/OR TRANSFER OFF SITE--NO TREATMENT/REOVERY (H010-H129) OR (H131-H135)
Tons: 0.125
Year: 2007
Generator EPA ID: CAL000287179
Generator County Code: 19
Generator County: Los Angeles
TSD EPA ID: CAD097030993
TSD County Code: 19
TSD County: Los Angeles
State Waste Code: 141
State Waste Code Desc.: Off-specification, aged or surplus inorganics
Method Code: H141
Method Description: STORAGE, BULKING, AND/OR TRANSFER OFF SITE--NO TREATMENT/REOVERY (H010-H129) OR (H131-H135)
Tons: 0.33
Year: 2007
Generator EPA ID: CAL000287179
Generator County Code: 19
Generator County: Los Angeles
TSD EPA ID: CAT080013352
TSD County Code: 19
TSD County: Los Angeles
State Waste Code: 223
State Waste Code Desc.: Unspecified oil-containing waste
Method Code: H135
Method Description: DISCHARGE TO SEWER/POTW OR NPDES(WITH PRIOR STORAGE--WITH OR WITHOUT TREATMENT)
Tons: 13.344

Map Key	Number of Records	Direction	Distance (mi/ft)	Elev (ft)	Site	DB

Year:	2007
Generator EPA ID:	CAL000287179
Generator County Code:	19
Generator County:	Los Angeles
TSD EPA ID:	CAT080013352
TSD County Code:	19
TSD County:	Los Angeles
State Waste Code:	221
State Waste Code Desc.:	Waste oil and mixed oil
Method Code:	H039
Method Description:	OTHER RECOVERY OF RECLAMATION FOR REUSE INCLUDING ACID REGENERATION, ORGANICS RECOVERY ECT
Tons:	1.14
Year:	2007

Map Key	Number of Records	Direction	Distance (mi/ft)	Elev (ft)	Site	DB
40	14 of 16	SSW	0.12 / 649.37	114.40	SPIN FORGE INTERNATIONAL INC 1700 EAST GRAND AVENUE EL SEGUNDO CA 902450000	HAZNET

SIC Code:		**Mailing City:**	EL SEGUNDO
NAICS Code:		**Mailing State:**	CA
EPA ID:	CAL922203413	**Mailing Zip:**	902454332
Create Date:	8/7/1992	**Region Code:**	3
Fac Act Ind:	No	**Owner Name:**	CORPORATION
Inact Date:	6/30/1998	**Owner Addr 1:**	1700 E GRAND AVE
County Code:	19	**Owner Addr 2:**	
County Name:	Los Angeles	**Owner City:**	EL SEGUNDO
Mail Name:		**Owner State:**	CA
Mailing Addr 1:	1700 E GRAND AVE	**Owner Zip:**	902454332
Mailing Addr 2:		**Owner Phone:**	3106408099
Owner Fax:			

Contact Information

--	--
Contact Name:	CLAY GORBET
Street Address 1:	INACTIVE PER VQ98 - BMI
Street Address 2:	
City:	EL SEGUNDO
State:	CA
Zip:	902454332
Phone:	3106408099
--	--

Tanner Information

--	--
Generator EPA ID:	CAL922203413
Generator County Code:	19
Generator County:	Los Angeles
TSD EPA ID:	UTD991301748
TSD County Code:	99
TSD County:	Unknown
State Waste Code:	181
State Waste Code Desc.:	Other inorganic solid waste
Method Code:	
Method Description:	
Tons:	1
Year:	1993
Generator EPA ID:	CAL922203413
Generator County Code:	19
Generator County:	Los Angeles
TSD EPA ID:	CAD059494310
TSD County Code:	43
TSD County:	Santa Clara
State Waste Code:	181
State Waste Code Desc.:	Other inorganic solid waste
Method Code:	D99
Method Description:	Disposal, other

Tons: 0.8428
Year: 1994
Generator EPA ID: CAL922203413
Generator County Code: 19
Generator County: Los Angeles
TSD EPA ID: CAT080011059
TSD County Code: 19
TSD County: Los Angeles
State Waste Code: 223
State Waste Code Desc.: Unspecified oil-containing waste
Method Code: D99
Method Description: Disposal, other
Tons: 1.75
Year: 1994
Generator EPA ID: CAL922203413
Generator County Code: 19
Generator County: Los Angeles
TSD EPA ID: CAT080011059
TSD County Code: 19
TSD County: Los Angeles
State Waste Code: 221
State Waste Code Desc.: Waste oil and mixed oil
Method Code: R01
Method Description: Recycler
Tons: 10.393
Year: 1994
Generator EPA ID: CAL922203413
Generator County Code: 19
Generator County: Los Angeles
TSD EPA ID: UTD991301748
TSD County Code: 99
TSD County: Unknown
State Waste Code: 181
State Waste Code Desc.: Other inorganic solid waste
Method Code: D80
Method Description: Disposal, landfill
Tons: 0.8428
Year: 1994
Generator EPA ID: CAL922203413
Generator County Code: 19
Generator County: Los Angeles
TSD EPA ID: CAT080011059
TSD County Code: 19
TSD County: Los Angeles
State Waste Code: 221
State Waste Code Desc.: Waste oil and mixed oil
Method Code: R01
Method Description: Recycler
Tons: 3.04
Year: 1995
Generator EPA ID: CAL922203413
Generator County Code: 19
Generator County: Los Angeles
TSD EPA ID: CAT080011059
TSD County Code: 19
TSD County: Los Angeles
State Waste Code: 223
State Waste Code Desc.: Unspecified oil-containing waste
Method Code: R01
Method Description: Recycler
Tons: 5.004
Year: 1995
Generator EPA ID: CAL922203413
Generator County Code: 19
Generator County: Los Angeles
TSD EPA ID: CAD000088252
TSD County Code: 19
TSD County: Los Angeles

State Waste Code:	352
State Waste Code Desc.:	Other organic solids
Method Code:	H01
Method Description:	Transfer station
Tons:	0.4
Year:	1996
Generator EPA ID:	CAL922203413
Generator County Code:	19
Generator County:	Los Angeles
TSD EPA ID:	CAD000088252
TSD County Code:	19
TSD County:	Los Angeles
State Waste Code:	591
State Waste Code Desc.:	Baghouse waste
Method Code:	H01
Method Description:	Transfer station
Tons:	0.7775
Year:	1996
Generator EPA ID:	CAL922203413
Generator County Code:	19
Generator County:	Los Angeles
TSD EPA ID:	CAD008364432
TSD County Code:	19
TSD County:	Los Angeles
State Waste Code:	181
State Waste Code Desc.:	Other inorganic solid waste
Method Code:	D80
Method Description:	Disposal, landfill
Tons:	1.6856
Year:	1996
Generator EPA ID:	CAL922203413
Generator County Code:	19
Generator County:	Los Angeles
TSD EPA ID:	CAD982444481
TSD County Code:	36
TSD County:	San Bernardino
State Waste Code:	352
State Waste Code Desc.:	Other organic solids
Method Code:	H01
Method Description:	Transfer station
Tons:	3.9
Year:	1996
Generator EPA ID:	CAL922203413
Generator County Code:	19
Generator County:	Los Angeles
TSD EPA ID:	CAD982444481
TSD County Code:	36
TSD County:	San Bernardino
State Waste Code:	***
State Waste Code Desc.:	Invalid waste code
Method Code:	
Method Description:	
Tons:	0.8428
Year:	1996
Generator EPA ID:	CAL922203413
Generator County Code:	19
Generator County:	Los Angeles
TSD EPA ID:	CAT080011059
TSD County Code:	19
TSD County:	Los Angeles
State Waste Code:	221
State Waste Code Desc.:	Waste oil and mixed oil
Method Code:	
Method Description:	
Tons:	1.805
Year:	1996
Generator EPA ID:	CAL922203413
Generator County Code:	19

Generator County: Los Angeles
TSD EPA ID: CAT080011059
TSD County Code: 19
TSD County: Los Angeles
State Waste Code: 221
State Waste Code Desc.: Waste oil and mixed oil
Method Code: R01
Method Description: Recycler
Tons: 34.96
Year: 1996
Generator EPA ID: CAL922203413
Generator County Code: 19
Generator County: Los Angeles
TSD EPA ID: CAT080011059
TSD County Code: 19
TSD County: Los Angeles
State Waste Code: 134
State Waste Code Desc.: Aqueous solution with total organic residues less than 10 percent
Method Code: R01
Method Description: Recycler
Tons: 5.04
Year: 1996
Generator EPA ID: CAL922203413
Generator County Code: 19
Generator County: Los Angeles
TSD EPA ID: CAT080011059
TSD County Code: 19
TSD County: Los Angeles
State Waste Code:
State Waste Code Desc.:
Method Code: R01
Method Description: Recycler
Tons: 0
Year: 1996
Generator EPA ID: CAL922203413
Generator County Code: 19
Generator County: Los Angeles
TSD EPA ID: CAT080013352
TSD County Code: 19
TSD County: Los Angeles
State Waste Code: 135
State Waste Code Desc.: Unspecified aqueous solution
Method Code: R01
Method Description: Recycler
Tons: 12.6
Year: 1996
Generator EPA ID: CAL922203413
Generator County Code: 19
Generator County: Los Angeles
TSD EPA ID: CAT080022148
TSD County Code: 36
TSD County: San Bernardino
State Waste Code: 591
State Waste Code Desc.: Baghouse waste
Method Code: H01
Method Description: Transfer station
Tons: 0.35
Year: 1996
Generator EPA ID: CAL922203413
Generator County Code: 19
Generator County: Los Angeles
TSD EPA ID: CAD000088252
TSD County Code: 19
TSD County: Los Angeles
State Waste Code: 352
State Waste Code Desc.: Other organic solids
Method Code: H01
Method Description: Transfer station

Map Key	Number of Records	Direction	Distance (mi/ft)	Elev (ft)	Site	DB

Tons: 0.5
Year: 1997

---

40 | **15 of 16** | **SSW** | **0.12 / 649.37** | **114.40** | **SPIN FORGE A DIV OF DMC**
1700 E GRAND AVE
EL SEGUNDO CA 902454378 | **HAZNET**

SIC Code: 3999
NAICS Code: 332999
EPA ID: CAR000038240
Create Date: 5/13/1998
Fac Act Ind: No
Inact Date: 10/1/2004
County Code: 19
County Name: Los Angeles
Mail Name:
Mailing Addr 1: 1700 E GRAND AVE
Mailing Addr 2:
Owner Fax:

Mailing City: EL SEGUNDO
Mailing State: CA
Mailing Zip: 902454378
Region Code: 3
Owner Name: DYNAMIC MATERIALS CORP
Owner Addr 1: 5405 SPINE ROAD
Owner Addr 2:
Owner City: BOULDER
Owner State: CO
Owner Zip: 803010000
Owner Phone: 3036043925

Contact Information
-- --
Contact Name: MR ROBERT MCLEMORE, DIR ENGR'G
Street Address 1: 1700 E GRAND AVE
Street Address 2:
City: EL SEGUNDO
State: CA
Zip: 902454378
Phone: 3106408099
-- --

Tanner Information
-- --
Generator EPA ID: CAR000038240
Generator County Code: 19
Generator County: Los Angeles
TSD EPA ID: CAD000088252
TSD County Code: 19
TSD County: Los Angeles
State Waste Code: 352
State Waste Code Desc.: Other organic solids
Method Code: H01
Method Description: Transfer station
Tons: 0.5
Year: 1998
Generator EPA ID: CAR000038240
Generator County Code: 19
Generator County: Los Angeles
TSD EPA ID: CAD000088252
TSD County Code: 19
TSD County: Los Angeles
State Waste Code: 181
State Waste Code Desc.: Other inorganic solid waste
Method Code: H01
Method Description: Transfer station
Tons: 2
Year: 1998
Generator EPA ID: CAR000038240
Generator County Code: 19
Generator County: Los Angeles
TSD EPA ID: CAD099452708
TSD County Code: 19
TSD County: Los Angeles
State Waste Code: 221
State Waste Code Desc.: Waste oil and mixed oil
Method Code: R01
Method Description: Recycler
Tons: 8.93

Year: 1998
Generator EPA ID: CAR000038240
Generator County Code: 19
Generator County: Los Angeles
TSD EPA ID: CAD000088252
TSD County Code: 19
TSD County: Los Angeles
State Waste Code: 352
State Waste Code Desc.: Other organic solids
Method Code: H01
Method Description: Transfer station
Tons: 0.8428
Year: 1999
Generator EPA ID: CAR000038240
Generator County Code: 19
Generator County: Los Angeles
TSD EPA ID: CAD000088252
TSD County Code: 19
TSD County: Los Angeles
State Waste Code: 181
State Waste Code Desc.: Other inorganic solid waste
Method Code: H01
Method Description: Transfer station
Tons: 1.05
Year: 1999
Generator EPA ID: CAR000038240
Generator County Code: 19
Generator County: Los Angeles
TSD EPA ID: CAD099452708
TSD County Code: 19
TSD County: Los Angeles
State Waste Code: 221
State Waste Code Desc.: Waste oil and mixed oil
Method Code: R01
Method Description: Recycler
Tons: 4.56
Year: 1999
Generator EPA ID: CAR000038240
Generator County Code: 19
Generator County: Los Angeles
TSD EPA ID: CAT080033681
TSD County Code: 19
TSD County: Los Angeles
State Waste Code: 223
State Waste Code Desc.: Unspecified oil-containing waste
Method Code: D80
Method Description: Disposal, landfill
Tons: 0.73
Year: 1999
Generator EPA ID: CAR000038240
Generator County Code: 19
Generator County: Los Angeles
TSD EPA ID: CAT080033681
TSD County Code: 19
TSD County: Los Angeles
State Waste Code: 223
State Waste Code Desc.: Unspecified oil-containing waste
Method Code: R01
Method Description: Recycler
Tons: 15.6375
Year: 1999
Generator EPA ID: CAR000038240
Generator County Code: 19
Generator County: Los Angeles
TSD EPA ID: CAT080033681
TSD County Code: 19
TSD County: Los Angeles
State Waste Code: 181

State Waste Code Desc.:	Other inorganic solid waste
Method Code:	D80
Method Description:	Disposal, landfill
Tons:	0.9
Year:	1999
Generator EPA ID:	CAR000038240
Generator County Code:	19
Generator County:	Los Angeles
TSD EPA ID:	CAD028409019
TSD County Code:	19
TSD County:	Los Angeles
State Waste Code:	331
State Waste Code Desc.:	Off-specification, aged or surplus organics
Method Code:	H01
Method Description:	Transfer station
Tons:	1.0078
Year:	2000
Generator EPA ID:	CAR000038240
Generator County Code:	19
Generator County:	Los Angeles
TSD EPA ID:	CAT080013352
TSD County Code:	19
TSD County:	Los Angeles
State Waste Code:	221
State Waste Code Desc.:	Waste oil and mixed oil
Method Code:	R01
Method Description:	Recycler
Tons:	4.37
Year:	2000
Generator EPA ID:	CAR000038240
Generator County Code:	19
Generator County:	Los Angeles
TSD EPA ID:	CAT080013352
TSD County Code:	19
TSD County:	Los Angeles
State Waste Code:	223
State Waste Code Desc.:	Unspecified oil-containing waste
Method Code:	R01
Method Description:	Recycler
Tons:	15.429
Year:	2000
Generator EPA ID:	CAR000038240
Generator County Code:	19
Generator County:	Los Angeles
TSD EPA ID:	CAT080033681
TSD County Code:	19
TSD County:	Los Angeles
State Waste Code:	181
State Waste Code Desc.:	Other inorganic solid waste
Method Code:	D80
Method Description:	Disposal, landfill
Tons:	1.4
Year:	2000
Generator EPA ID:	CAR000038240
Generator County Code:	19
Generator County:	Los Angeles
TSD EPA ID:	CAT080033681
TSD County Code:	19
TSD County:	Los Angeles
State Waste Code:	352
State Waste Code Desc.:	Other organic solids
Method Code:	D80
Method Description:	Disposal, landfill
Tons:	1.6856
Year:	2000
Generator EPA ID:	CAR000038240
Generator County Code:	19
Generator County:	Los Angeles

TSD EPA ID: CAT080033681
TSD County Code: 19
TSD County: Los Angeles
State Waste Code: 222
State Waste Code Desc.: Oil/water separation sludge
Method Code: R01
Method Description: Recycler
Tons: 4.17
Year: 2000
Generator EPA ID: CAR000038240
Generator County Code: 19
Generator County: Los Angeles
TSD EPA ID: CAD028409019
TSD County Code: 19
TSD County: Los Angeles
State Waste Code: 352
State Waste Code Desc.: Other organic solids
Method Code: H01
Method Description: Transfer station
Tons: 0.4
Year: 2001
Generator EPA ID: CAR000038240
Generator County Code: 19
Generator County: Los Angeles
TSD EPA ID: CAT080013352
TSD County Code: 19
TSD County: Los Angeles
State Waste Code: 221
State Waste Code Desc.: Waste oil and mixed oil
Method Code: R01
Method Description: Recycler
Tons: 15.77
Year: 2001
Generator EPA ID: CAR000038240
Generator County Code: 19
Generator County: Los Angeles
TSD EPA ID: CAT080013352
TSD County Code: 19
TSD County: Los Angeles
State Waste Code: 223
State Waste Code Desc.: Unspecified oil-containing waste
Method Code: R01
Method Description: Recycler
Tons: 6.255
Year: 2001
Generator EPA ID: CAR000038240
Generator County Code: 19
Generator County: Los Angeles
TSD EPA ID: CAT080013352
TSD County Code: 19
TSD County: Los Angeles
State Waste Code: 221
State Waste Code Desc.: Waste oil and mixed oil
Method Code: R01
Method Description: Recycler
Tons: 23.275
Year: 2002
Generator EPA ID: CAR000038240
Generator County Code: 19
Generator County: Los Angeles
TSD EPA ID: CAT080033681
TSD County Code: 19
TSD County: Los Angeles
State Waste Code: 352
State Waste Code Desc.: Other organic solids
Method Code: D80
Method Description: Disposal, landfill
Tons: 0.4

Year:	2002
Generator EPA ID:	CAR000038240
Generator County Code:	19
Generator County:	Los Angeles
TSD EPA ID:	NVT330010000
TSD County Code:	99
TSD County:	Unknown
State Waste Code:	352
State Waste Code Desc.:	Other organic solids
Method Code:	D80
Method Description:	Disposal, landfill
Tons:	1.2178
Year:	2002
Generator EPA ID:	CAR000038240
Generator County Code:	19
Generator County:	Los Angeles
TSD EPA ID:	CAD008252405
TSD County Code:	19
TSD County:	Los Angeles
State Waste Code:	212
State Waste Code Desc.:	Oxygenated solvents (acetone, butanol, ethyl acetate, etc.)
Method Code:	H01
Method Description:	Transfer station
Tons:	0.005
Year:	2003
Generator EPA ID:	CAR000038240
Generator County Code:	19
Generator County:	Los Angeles
TSD EPA ID:	CAD008252405
TSD County Code:	19
TSD County:	Los Angeles
State Waste Code:	331
State Waste Code Desc.:	Off-specification, aged or surplus organics
Method Code:	R01
Method Description:	Recycler
Tons:	0.15
Year:	2003
Generator EPA ID:	CAR000038240
Generator County Code:	19
Generator County:	Los Angeles
TSD EPA ID:	CAD028409019
TSD County Code:	19
TSD County:	Los Angeles
State Waste Code:	181
State Waste Code Desc.:	Other inorganic solid waste
Method Code:	H01
Method Description:	Transfer station
Tons:	0.0005
Year:	2003
Generator EPA ID:	CAR000038240
Generator County Code:	19
Generator County:	Los Angeles
TSD EPA ID:	CAT080033681
TSD County Code:	19
TSD County:	Los Angeles
State Waste Code:	352
State Waste Code Desc.:	Other organic solids
Method Code:	D80
Method Description:	Disposal, landfill
Tons:	2.3356
Year:	2003
Generator EPA ID:	CAR000038240
Generator County Code:	19
Generator County:	Los Angeles
TSD EPA ID:	CAT080033681
TSD County Code:	19
TSD County:	Los Angeles
State Waste Code:	181

State Waste Code Desc.:	Other inorganic solid waste
Method Code:	D80
Method Description:	Disposal, landfill
Tons:	0.0025
Year:	2003
Generator EPA ID:	CAR000038240
Generator County Code:	19
Generator County:	Los Angeles
TSD EPA ID:	CAT080033681
TSD County Code:	19
TSD County:	Los Angeles
State Waste Code:	331
State Waste Code Desc.:	Off-specification, aged or surplus organics
Method Code:	D80
Method Description:	Disposal, landfill
Tons:	0.15
Year:	2003
Generator EPA ID:	CAR000038240
Generator County Code:	19
Generator County:	Los Angeles
TSD EPA ID:	CAT080033681
TSD County Code:	19
TSD County:	Los Angeles
State Waste Code:	181
State Waste Code Desc.:	Other inorganic solid waste
Method Code:	R01
Method Description:	Recycler
Tons:	0.02
Year:	2003
Generator EPA ID:	CAR000038240
Generator County Code:	19
Generator County:	Los Angeles
TSD EPA ID:	CAT080033681
TSD County Code:	19
TSD County:	Los Angeles
State Waste Code:	141
State Waste Code Desc.:	Off-specification, aged or surplus inorganics
Method Code:	R01
Method Description:	Recycler
Tons:	0.006
Year:	2003
Generator EPA ID:	CAR000038240
Generator County Code:	19
Generator County:	Los Angeles
TSD EPA ID:	CAT080013352
TSD County Code:	19
TSD County:	Los Angeles
State Waste Code:	221
State Waste Code Desc.:	Waste oil and mixed oil
Method Code:	R01
Method Description:	Recycler
Tons:	29.83
Year:	2003
Generator EPA ID:	CAR000038240
Generator County Code:	19
Generator County:	Los Angeles
TSD EPA ID:	CAT080013352
TSD County Code:	19
TSD County:	Los Angeles
State Waste Code:	221
State Waste Code Desc.:	Waste oil and mixed oil
Method Code:	R01
Method Description:	Recycler
Tons:	5.51
Year:	2004
Generator EPA ID:	CAR000038240
Generator County Code:	19
Generator County:	Los Angeles

Map Key	Number of Records	Direction	Distance (mi/ft)	Elev (ft)	Site	DB

TSD EPA ID:	CAT080033681
TSD County Code:	19
TSD County:	Los Angeles
State Waste Code:	141
State Waste Code Desc.:	Off-specification, aged or surplus inorganics
Method Code:	R01
Method Description:	Recycler
Tons:	0.09174
Year:	2006
Generator EPA ID:	CAR000038240
Generator County Code:	19
Generator County:	Los Angeles
TSD EPA ID:	CAT080033681
TSD County Code:	19
TSD County:	Los Angeles
State Waste Code:	141
State Waste Code Desc.:	Off-specification, aged or surplus inorganics
Method Code:	T03
Method Description:	Treatment, incineration
Tons:	0.00834
Year:	2006
Generator EPA ID:	CAR000038240
Generator County Code:	19
Generator County:	Los Angeles
TSD EPA ID:	CAT080033681
TSD County Code:	19
TSD County:	Los Angeles
State Waste Code:	343
State Waste Code Desc.:	Unspecified organic liquid mixture
Method Code:	D80
Method Description:	Disposal, landfill
Tons:	0.8428
Year:	2006

Map Key	Number of Records	Direction	Distance (mi/ft)	Elev (ft)	Site	DB
40	16 of 16	SSW	0.12 / 649.37	114.40	SPIN FORGE A DIV OF DMC 1700 E GRAND AVE EL SEGUNDO CA 902454378	RCRA SQG

County Name:	LOS ANGELES
County Code:	CA037
EPA Handler ID:	CAR000038240
Current Site Name:	SPIN FORGE A DIV OF DMC
Generator Status Universe:	Small Quantity Generator
Land Type:	Private
Activity Location:	CA
TSD Activity:	No
Mixed Waste Generator:	No
Importer Activity:	No
Transporter Activity:	No
Transfer Facility:	No
Recycler Activity:	No
Onsite Burner Exemption:	No
Furnace Exemption:	No
Underground Inject Activity:	No
Rece Waste From Off Site:	No
Used Oil Transporter:	
Used Oil Transfer Facility:	
Used Oil Processor:	
Used Oil Refiner:	
Used Oil Burner:	
Used Oil Market Burner:	
Used Oil Spec Marketer:	
Mailing Address:	1700 E GRAND AVE, EL SEGUNDO, CA, 902454378,
Contact Name:	CLAY GORBET
Contact Address:	1700 E GRAND AVE, EL SEGUNDO, CA, 902454378, US
Contact Email:	
Location Street 2:	

Map Key	Number of Records	Direction	Distance (mi/ft)	Elev (ft)	Site	DB

--	--
Owner/Operator Information	
--	--
Owner/Operator Indicator:	CO
Owner/Operator Name:	DYNAMIC MATERIALS CORP
Owner/Operator Address:	551 ASPEN RIDGE DR LAFAYETTE CO 80026
Owner/Operator Phone:	3036655700
Owner/Operator Type:	P
Date Became Current:	
Date Ended Current:	
--	--
Handler Information	
--	--
Date Received:	19980403
Facility Name:	SPIN FORGE A DIV OF DMC
Classification:	Small Quantity Generator
--	--
Hazardous Waste Information	
--	--
Waste Code:	D000
Waste:	DESCRIPTION
Waste Code Active Status:	No
BR Waste Code Active Status:	No
--	--
Waste Code:	D006
Waste:	CADMIUM
Waste Code Active Status:	Yes
BR Waste Code Active Status:	Yes
--	--

41	1 of 2	ENE	0.12 / 656.65	112.51	**RAYTHEON** **1917-21 E MARIPOSA AVE** **EL SEGUNDO CA 902450000**	HAZNET

SIC Code:	3679	**Mailing City:**	*EL SEGUNDO*
NAICS Code:	334419	**Mailing State:**	*CA*
EPA ID:	CAL000170201	**Mailing Zip:**	*902454501*
Create Date:	1/22/1998	**Region Code:**	*3*
Fac Act Ind:	Yes	**Owner Name:**	*RAYTHEON COMPANY*
Inact Date:		**Owner Addr 1:**	*870 WINTER ST*
County Code:	19	**Owner Addr 2:**	
County Name:	Los Angeles	**Owner City:**	*WALTHAM*
Mail Name:		**Owner State:**	*MA*
Mailing Addr 1:	2000 E EL SEGUNDO BLVD	**Owner Zip:**	*024511449*
Mailing Addr 2:	EO E4 N140	**Owner Phone:**	*7817693991*
Owner Fax:	0000000000		

Contact Information	
--	--
Contact Name:	MANJU MOHAN
Street Address 1:	2000 E. EL SEGUNDO BLVD.
Street Address 2:	
City:	EL SEGUNDO
State:	CA
Zip:	90245
Phone:	3106471204
--	--
Tanner Information	
--	--
Generator EPA ID:	CAL000170201
Generator County Code:	19
Generator County:	Los Angeles
TSD EPA ID:	CAD000633230
TSD County Code:	19
TSD County:	Los Angeles
State Waste Code:	213

State Waste Code Desc.:	Hydrocarbon solvents (benzene, hexane, Stoddard, Etc.)
Method Code:	D99
Method Description:	Disposal, other
Tons:	0.0625
Year:	1998
Generator EPA ID:	CAL000170201
Generator County Code:	19
Generator County:	Los Angeles
TSD EPA ID:	CAD000633230
TSD County Code:	19
TSD County:	Los Angeles
State Waste Code:	181
State Waste Code Desc.:	Other inorganic solid waste
Method Code:	D99
Method Description:	Disposal, other
Tons:	0.35
Year:	1998
Generator EPA ID:	CAL000170201
Generator County Code:	19
Generator County:	Los Angeles
TSD EPA ID:	CAD000633230
TSD County Code:	19
TSD County:	Los Angeles
State Waste Code:	351
State Waste Code Desc.:	Organic solids with halogens
Method Code:	D99
Method Description:	Disposal, other
Tons:	0.0125
Year:	1998
Generator EPA ID:	CAL000170201
Generator County Code:	19
Generator County:	Los Angeles
TSD EPA ID:	CAD000633230
TSD County Code:	19
TSD County:	Los Angeles
State Waste Code:	212
State Waste Code Desc.:	Oxygenated solvents (acetone, butanol, ethyl acetate, etc.)
Method Code:	D99
Method Description:	Disposal, other
Tons:	0.199
Year:	1998
Generator EPA ID:	CAL000170201
Generator County Code:	19
Generator County:	Los Angeles
TSD EPA ID:	CAD000633230
TSD County Code:	19
TSD County:	Los Angeles
State Waste Code:	352
State Waste Code Desc.:	Other organic solids
Method Code:	D99
Method Description:	Disposal, other
Tons:	0.04
Year:	1998
Generator EPA ID:	CAL000170201
Generator County Code:	19
Generator County:	Los Angeles
TSD EPA ID:	CAD000633230
TSD County Code:	19
TSD County:	Los Angeles
State Waste Code:	331
State Waste Code Desc.:	Off-specification, aged or surplus organics
Method Code:	D99
Method Description:	Disposal, other
Tons:	0.063
Year:	1999
Generator EPA ID:	CAL000170201
Generator County Code:	19
Generator County:	Los Angeles

TSD EPA ID: CAD000633230
TSD County Code: 19
TSD County: Los Angeles
State Waste Code: 181
State Waste Code Desc.: Other inorganic solid waste
Method Code: D99
Method Description: Disposal, other
Tons: 0.2815
Year: 1999
Generator EPA ID: CAL000170201
Generator County Code: 19
Generator County: Los Angeles
TSD EPA ID: CAD000633230
TSD County Code: 19
TSD County: Los Angeles
State Waste Code: 214
State Waste Code Desc.: Unspecified solvent mixture
Method Code: D99
Method Description: Disposal, other
Tons: 0.0225
Year: 1999
Generator EPA ID: CAL000170201
Generator County Code: 19
Generator County: Los Angeles
TSD EPA ID: CAD000633230
TSD County Code: 19
TSD County: Los Angeles
State Waste Code: 352
State Waste Code Desc.: Other organic solids
Method Code: D99
Method Description: Disposal, other
Tons: 0.031
Year: 1999
Generator EPA ID: CAL000170201
Generator County Code: 19
Generator County: Los Angeles
TSD EPA ID: CAD008302903
TSD County Code: 19
TSD County: Los Angeles
State Waste Code: 135
State Waste Code Desc.: Unspecified aqueous solution
Method Code: R01
Method Description: Recycler
Tons: 1.47
Year: 1999
Generator EPA ID: CAL000170201
Generator County Code: 19
Generator County: Los Angeles
TSD EPA ID: CAD000633230
TSD County Code: 19
TSD County: Los Angeles
State Waste Code: 331
State Waste Code Desc.: Off-specification, aged or surplus organics
Method Code: D99
Method Description: Disposal, other
Tons: 0.0175
Year: 2000
Generator EPA ID: CAL000170201
Generator County Code: 19
Generator County: Los Angeles
TSD EPA ID: CAD000633230
TSD County Code: 19
TSD County: Los Angeles
State Waste Code: 352
State Waste Code Desc.: Other organic solids
Method Code: D99
Method Description: Disposal, other
Tons: 0.02

Year:	2000
Generator EPA ID:	CAL000170201
Generator County Code:	19
Generator County:	Los Angeles
TSD EPA ID:	CAD000633230
TSD County Code:	19
TSD County:	Los Angeles
State Waste Code:	181
State Waste Code Desc.:	Other inorganic solid waste
Method Code:	D99
Method Description:	Disposal, other
Tons:	0.001
Year:	2000
Generator EPA ID:	CAL000170201
Generator County Code:	19
Generator County:	Los Angeles
TSD EPA ID:	CAD000633230
TSD County Code:	19
TSD County:	Los Angeles
State Waste Code:	551
State Waste Code Desc.:	Laboratory waste chemicals
Method Code:	D99
Method Description:	Disposal, other
Tons:	0.006
Year:	2002
Generator EPA ID:	CAL000170201
Generator County Code:	19
Generator County:	Los Angeles
TSD EPA ID:	CAD000633230
TSD County Code:	19
TSD County:	Los Angeles
State Waste Code:	181
State Waste Code Desc.:	Other inorganic solid waste
Method Code:	D99
Method Description:	Disposal, other
Tons:	0.05
Year:	2004
Generator EPA ID:	CAL000170201
Generator County Code:	19
Generator County:	Los Angeles
TSD EPA ID:	CAD000633230
TSD County Code:	19
TSD County:	Los Angeles
State Waste Code:	792
State Waste Code Desc.:	Liquids with pH <= 2 with metals
Method Code:	D99
Method Description:	Disposal, other
Tons:	0.06
Year:	2005
Generator EPA ID:	CAL000170201
Generator County Code:	19
Generator County:	Los Angeles
TSD EPA ID:	CAD000633230
TSD County Code:	19
TSD County:	Los Angeles
State Waste Code:	551
State Waste Code Desc.:	Laboratory waste chemicals
Method Code:	H141
Method Description:	STORAGE, BULKING, AND/OR TRANSFER OFF SITE--NO TREATMENT/REOVERY (H010-H129) OR (H131-H135)
Tons:	0.005
Year:	2006
Generator EPA ID:	CAL000170201
Generator County Code:	19
Generator County:	Los Angeles
TSD EPA ID:	CAD000633230
TSD County Code:	19
TSD County:	Los Angeles

State Waste Code:	551
State Waste Code Desc.:	Laboratory waste chemicals
Method Code:	D99
Method Description:	Disposal, other
Tons:	0.015
Year:	2006
Generator EPA ID:	CAL000170201
Generator County Code:	19
Generator County:	Los Angeles
TSD EPA ID:	CAD000633230
TSD County Code:	19
TSD County:	Los Angeles
State Waste Code:	331
State Waste Code Desc.:	Off-specification, aged or surplus organics
Method Code:	H141
Method Description:	STORAGE, BULKING, AND/OR TRANSFER OFF SITE--NO TREATMENT/REOVERY (H010-H129) OR (H131-H135)
Tons:	0.03
Year:	2006
Generator EPA ID:	CAL000170201
Generator County Code:	19
Generator County:	Los Angeles
TSD EPA ID:	CAD000633230
TSD County Code:	19
TSD County:	Los Angeles
State Waste Code:	331
State Waste Code Desc.:	Off-specification, aged or surplus organics
Method Code:	D99
Method Description:	Disposal, other
Tons:	0.0125
Year:	2006
Generator EPA ID:	CAL000170201
Generator County Code:	19
Generator County:	Los Angeles
TSD EPA ID:	CAD000633230
TSD County Code:	19
TSD County:	Los Angeles
State Waste Code:	181
State Waste Code Desc.:	Other inorganic solid waste
Method Code:	D99
Method Description:	Disposal, other
Tons:	0.0025
Year:	2006
Generator EPA ID:	CAL000170201
Generator County Code:	19
Generator County:	Los Angeles
TSD EPA ID:	CAD000633230
TSD County Code:	19
TSD County:	Los Angeles
State Waste Code:	551
State Waste Code Desc.:	Laboratory waste chemicals
Method Code:	H141
Method Description:	STORAGE, BULKING, AND/OR TRANSFER OFF SITE--NO TREATMENT/REOVERY (H010-H129) OR (H131-H135)
Tons:	0.01
Year:	2007
Generator EPA ID:	CAL000170201
Generator County Code:	19
Generator County:	Los Angeles
TSD EPA ID:	CAD000633230
TSD County Code:	19
TSD County:	Los Angeles
State Waste Code:	551
State Waste Code Desc.:	Laboratory waste chemicals
Method Code:	H141
Method Description:	STORAGE, BULKING, AND/OR TRANSFER OFF SITE--NO TREATMENT/REOVERY (H010-H129) OR (H131-H135)
Tons:	0.0285

Year:	2009
Generator EPA ID:	CAL000170201
Generator County Code:	19
Generator County:	Los Angeles
TSD EPA ID:	CAD000633230
TSD County Code:	19
TSD County:	Los Angeles
State Waste Code:	551
State Waste Code Desc.:	Laboratory waste chemicals
Method Code:	H141
Method Description:	STORAGE, BULKING, AND/OR TRANSFER OFF SITE--NO TREATMENT/REOVERY (H010-H129) OR (H131-H135)
Tons:	0.02
Year:	2011
Generator EPA ID:	CAL000170201
Generator County Code:	19
Generator County:	Los Angeles
TSD EPA ID:	CAD000633230
TSD County Code:	19
TSD County:	Los Angeles
State Waste Code:	551
State Waste Code Desc.:	Laboratory waste chemicals
Method Code:	H141
Method Description:	STORAGE, BULKING, AND/OR TRANSFER OFF SITE--NO TREATMENT/REOVERY (H010-H129) OR (H131-H135)
Tons:	0.02
Year:	2012
Generator EPA ID:	CAL000170201
Generator County Code:	19
Generator County:	Los Angeles
TSD EPA ID:	CAD000633230
TSD County Code:	19
TSD County:	Los Angeles
State Waste Code:	181
State Waste Code Desc.:	Other inorganic solid waste
Method Code:	
Method Description:	
Tons:	0.0385
Year:	2013
Generator EPA ID:	CAL000170201
Generator County Code:	19
Generator County:	Los Angeles
TSD EPA ID:	CAD000633230
TSD County Code:	19
TSD County:	Los Angeles
State Waste Code:	352
State Waste Code Desc.:	Other organic solids
Method Code:	H141
Method Description:	STORAGE, BULKING, AND/OR TRANSFER OFF SITE--NO TREATMENT/REOVERY (H010-H129) OR (H131-H135)
Tons:	0.0075
Year:	2013
Generator EPA ID:	CAL000170201
Generator County Code:	19
Generator County:	Los Angeles
TSD EPA ID:	CAD000633230
TSD County Code:	19
TSD County:	Los Angeles
State Waste Code:	181
State Waste Code Desc.:	Other inorganic solid waste
Method Code:	H141
Method Description:	STORAGE, BULKING, AND/OR TRANSFER OFF SITE--NO TREATMENT/REOVERY (H010-H129) OR (H131-H135)
Tons:	0.06
Year:	2013
Generator EPA ID:	CAL000170201
Generator County Code:	19
Generator County:	Los Angeles

Map Key	Number of Records	Direction	Distance (mi/ft)	Elev (ft)	Site	DB

TSD EPA ID:	CAD000633230
TSD County Code:	19
TSD County:	Los Angeles
State Waste Code:	352
State Waste Code Desc.:	Other organic solids
Method Code:	H141
Method Description:	STORAGE, BULKING, AND/OR TRANSFER OFF SITE--NO TREATMENT/REOVERY (H010-H129) OR (H131-H135)
Tons:	0.0105
Year:	2014
Generator EPA ID:	CAL000170201
Generator County Code:	19
Generator County:	Los Angeles
TSD EPA ID:	CAD000633230
TSD County Code:	19
TSD County:	Los Angeles
State Waste Code:	792
State Waste Code Desc.:	Liquids with pH <= 2 with metals
Method Code:	
Method Description:	
Tons:	0.006
Year:	2014
Generator EPA ID:	CAL000170201
Generator County Code:	19
Generator County:	Los Angeles
TSD EPA ID:	CAD000633230
TSD County Code:	19
TSD County:	Los Angeles
State Waste Code:	352
State Waste Code Desc.:	Other organic solids
Method Code:	H141
Method Description:	STORAGE, BULKING, AND/OR TRANSFER OFF SITE--NO TREATMENT/REOVERY (H010-H129) OR (H131-H135)
Tons:	0.0035
Year:	2015

Map Key	Number of Records	Direction	Distance (mi/ft)	Elev (ft)	Site	DB
41	2 of 2	ENE	0.12 / 656.65	112.51	HUGHES AIRCRAFT COMPANY 1917-21 EAST MARIPOSA AVENUE EL SEGUNDO CA 902450000	HAZNET

SIC Code:		**Mailing City:**	EL SEGUNDO
NAICS Code:		**Mailing State:**	CA
EPA ID:	CAL000115835	**Mailing Zip:**	902450902
Create Date:	3/22/1994	**Region Code:**	3
Fac Act Ind:	No	**Owner Name:**	HUGHES AIRCRAFT CO
Inact Date:	6/30/1999	**Owner Addr 1:**	7200 HUGHES TERRACE
County Code:	19	**Owner Addr 2:**	
County Name:	Los Angeles	**Owner City:**	LOS ANGELES
Mail Name:		**Owner State:**	CA
Mailing Addr 1:	PO BOX 902 E21/S195	**Owner Zip:**	900802173
Mailing Addr 2:		**Owner Phone:**	7818602590
Owner Fax:			

Contact Information	
--	--
Contact Name:	DEAN RICHARDSON
Street Address 1:	INACTIVE PER 1999VQ-LH
Street Address 2:	
City:	EL SEGUNDO
State:	CA
Zip:	902450902
Phone:	3106165285
--	--
Tanner Information	
--	--
Generator EPA ID:	CAL000115835

Generator County Code: 19
Generator County: Los Angeles
TSD EPA ID: CAD000633230
TSD County Code: 19
TSD County: Los Angeles
State Waste Code: 181
State Waste Code Desc.: Other inorganic solid waste
Method Code: D99
Method Description: Disposal, other
Tons: 0.0395
Year: 1994
Generator EPA ID: CAL000115835
Generator County Code: 19
Generator County: Los Angeles
TSD EPA ID: CAD000633230
TSD County Code: 19
TSD County: Los Angeles
State Waste Code: 351
State Waste Code Desc.: Organic solids with halogens
Method Code: D99
Method Description: Disposal, other
Tons: 0.0275
Year: 1994
Generator EPA ID: CAL000115835
Generator County Code: 19
Generator County: Los Angeles
TSD EPA ID: CAD003963592
TSD County Code: 43
TSD County: Santa Clara
State Waste Code: 181
State Waste Code Desc.: Other inorganic solid waste
Method Code: R01
Method Description: Recycler
Tons: 0.075
Year: 1994
Generator EPA ID: CAL000115835
Generator County Code: 19
Generator County: Los Angeles
TSD EPA ID: CAD008302903
TSD County Code: 19
TSD County: Los Angeles
State Waste Code: 351
State Waste Code Desc.: Organic solids with halogens
Method Code: H01
Method Description: Transfer station
Tons: 0.02
Year: 1994
Generator EPA ID: CAL000115835
Generator County Code: 19
Generator County: Los Angeles
TSD EPA ID: CAD000633230
TSD County Code: 19
TSD County: Los Angeles
State Waste Code: 181
State Waste Code Desc.: Other inorganic solid waste
Method Code: D99
Method Description: Disposal, other
Tons: 0.3
Year: 1995
Generator EPA ID: CAL000115835
Generator County Code: 19
Generator County: Los Angeles
TSD EPA ID: CAD000633230
TSD County Code: 19
TSD County: Los Angeles
State Waste Code: 214
State Waste Code Desc.: Unspecified solvent mixture
Method Code: D99

Method Description:	Disposal, other
Tons:	0.036
Year:	1995
Generator EPA ID:	CAL000115835
Generator County Code:	19
Generator County:	Los Angeles
TSD EPA ID:	CAD000633230
TSD County Code:	19
TSD County:	Los Angeles
State Waste Code:	134
State Waste Code Desc.:	Aqueous solution with total organic residues less than 10 percent
Method Code:	
Method Description:	
Tons:	0.126
Year:	1995
Generator EPA ID:	CAL000115835
Generator County Code:	19
Generator County:	Los Angeles
TSD EPA ID:	CAD000633230
TSD County Code:	19
TSD County:	Los Angeles
State Waste Code:	134
State Waste Code Desc.:	Aqueous solution with total organic residues less than 10 percent
Method Code:	D99
Method Description:	Disposal, other
Tons:	0.252
Year:	1995
Generator EPA ID:	CAL000115835
Generator County Code:	19
Generator County:	Los Angeles
TSD EPA ID:	CAD000633230
TSD County Code:	19
TSD County:	Los Angeles
State Waste Code:	135
State Waste Code Desc.:	Unspecified aqueous solution
Method Code:	D99
Method Description:	Disposal, other
Tons:	0.168
Year:	1995
Generator EPA ID:	CAL000115835
Generator County Code:	19
Generator County:	Los Angeles
TSD EPA ID:	CAD000633230
TSD County Code:	19
TSD County:	Los Angeles
State Waste Code:	181
State Waste Code Desc.:	Other inorganic solid waste
Method Code:	
Method Description:	
Tons:	0.15
Year:	1995
Generator EPA ID:	CAL000115835
Generator County Code:	19
Generator County:	Los Angeles
TSD EPA ID:	CAD000633230
TSD County Code:	19
TSD County:	Los Angeles
State Waste Code:	213
State Waste Code Desc.:	Hydrocarbon solvents (benzene, hexane, Stoddard, Etc.)
Method Code:	D99
Method Description:	Disposal, other
Tons:	0.075
Year:	1995
Generator EPA ID:	CAL000115835
Generator County Code:	19
Generator County:	Los Angeles
TSD EPA ID:	CAD000633230
TSD County Code:	19

TSD County: Los Angeles
State Waste Code: 351
State Waste Code Desc.: Organic solids with halogens
Method Code: D99
Method Description: Disposal, other
Tons: 0.0625
Year: 1995
Generator EPA ID: CAL000115835
Generator County Code: 19
Generator County: Los Angeles
TSD EPA ID: CAD000633230
TSD County Code: 19
TSD County: Los Angeles
State Waste Code: 351
State Waste Code Desc.: Organic solids with halogens
Method Code:
Method Description:
Tons: 0.02
Year: 1995
Generator EPA ID: CAL000115835
Generator County Code: 19
Generator County: Los Angeles
TSD EPA ID: CAD000633230
TSD County Code: 19
TSD County: Los Angeles
State Waste Code: 212
State Waste Code Desc.: Oxygenated solvents (acetone, butanol, ethyl acetate, etc.)
Method Code: D99
Method Description: Disposal, other
Tons: 0.1357
Year: 1995
Generator EPA ID: CAL000115835
Generator County Code: 19
Generator County: Los Angeles
TSD EPA ID: CAD000633230
TSD County Code: 19
TSD County: Los Angeles
State Waste Code: 341
State Waste Code Desc.: Organic liquids (nonsolvents) with halogens
Method Code: D99
Method Description: Disposal, other
Tons: 0.0208
Year: 1996
Generator EPA ID: CAL000115835
Generator County Code: 19
Generator County: Los Angeles
TSD EPA ID: CAD000633230
TSD County Code: 19
TSD County: Los Angeles
State Waste Code: 351
State Waste Code Desc.: Organic solids with halogens
Method Code: D99
Method Description: Disposal, other
Tons: 0.0275
Year: 1996
Generator EPA ID: CAL000115835
Generator County Code: 19
Generator County: Los Angeles
TSD EPA ID: CAD000633230
TSD County Code: 19
TSD County: Los Angeles
State Waste Code: 331
State Waste Code Desc.: Off-specification, aged or surplus organics
Method Code: D99
Method Description: Disposal, other
Tons: 0.0693
Year: 1996
Generator EPA ID: CAL000115835

Generator County Code:	19
Generator County:	Los Angeles
TSD EPA ID:	CAD000633230
TSD County Code:	19
TSD County:	Los Angeles
State Waste Code:	181
State Waste Code Desc.:	Other inorganic solid waste
Method Code:	
Method Description:	
Tons:	0.05
Year:	1996
Generator EPA ID:	CAL000115835
Generator County Code:	19
Generator County:	Los Angeles
TSD EPA ID:	CAD000633230
TSD County Code:	19
TSD County:	Los Angeles
State Waste Code:	343
State Waste Code Desc.:	Unspecified organic liquid mixture
Method Code:	D99
Method Description:	Disposal, other
Tons:	0.034
Year:	1996
Generator EPA ID:	CAL000115835
Generator County Code:	19
Generator County:	Los Angeles
TSD EPA ID:	CAD000633230
TSD County Code:	19
TSD County:	Los Angeles
State Waste Code:	213
State Waste Code Desc.:	Hydrocarbon solvents (benzene, hexane, Stoddard, Etc.)
Method Code:	
Method Description:	
Tons:	0.1042
Year:	1996
Generator EPA ID:	CAL000115835
Generator County Code:	19
Generator County:	Los Angeles
TSD EPA ID:	CAD000633230
TSD County Code:	19
TSD County:	Los Angeles
State Waste Code:	212
State Waste Code Desc.:	Oxygenated solvents (acetone, butanol, ethyl acetate, etc.)
Method Code:	D99
Method Description:	Disposal, other
Tons:	0.528
Year:	1996
Generator EPA ID:	CAL000115835
Generator County Code:	19
Generator County:	Los Angeles
TSD EPA ID:	CAD000633230
TSD County Code:	19
TSD County:	Los Angeles
State Waste Code:	212
State Waste Code Desc.:	Oxygenated solvents (acetone, butanol, ethyl acetate, etc.)
Method Code:	
Method Description:	
Tons:	0.0495
Year:	1996
Generator EPA ID:	CAL000115835
Generator County Code:	19
Generator County:	Los Angeles
TSD EPA ID:	CAD000633230
TSD County Code:	19
TSD County:	Los Angeles
State Waste Code:	211
State Waste Code Desc.:	Halogenated solvents (chloroforms, methyl chloride, perchloroethylene, etc)
Method Code:	D99

Method Description: Disposal, other
Tons: 0.1249
Year: 1996
Generator EPA ID: CAL000115835
Generator County Code: 19
Generator County: Los Angeles
TSD EPA ID: CAD000633230
TSD County Code: 19
TSD County: Los Angeles
State Waste Code: 181
State Waste Code Desc.: Other inorganic solid waste
Method Code: D99
Method Description: Disposal, other
Tons: 0.155
Year: 1996
Generator EPA ID: CAL000115835
Generator County Code: 19
Generator County: Los Angeles
TSD EPA ID: CAD000633230
TSD County Code: 19
TSD County: Los Angeles
State Waste Code: 135
State Waste Code Desc.: Unspecified aqueous solution
Method Code: D99
Method Description: Disposal, other
Tons: 0.126
Year: 1996
Generator EPA ID: CAL000115835
Generator County Code: 19
Generator County: Los Angeles
TSD EPA ID: CAD000633230
TSD County Code: 19
TSD County: Los Angeles
State Waste Code: 135
State Waste Code Desc.: Unspecified aqueous solution
Method Code:
Method Description:
Tons: 0.042
Year: 1996
Generator EPA ID: CAL000115835
Generator County Code: 19
Generator County: Los Angeles
TSD EPA ID: CAD000633230
TSD County Code: 19
TSD County: Los Angeles
State Waste Code: 134
State Waste Code Desc.: Aqueous solution with total organic residues less than 10 percent
Method Code: D99
Method Description: Disposal, other
Tons: 0.147
Year: 1996
Generator EPA ID: CAL000115835
Generator County Code: 19
Generator County: Los Angeles
TSD EPA ID: CAD000633230
TSD County Code: 19
TSD County: Los Angeles
State Waste Code: 352
State Waste Code Desc.: Other organic solids
Method Code: D99
Method Description: Disposal, other
Tons: 0.0425
Year: 1996
Generator EPA ID: CAL000115835
Generator County Code: 19
Generator County: Los Angeles
TSD EPA ID: CAD000633230
TSD County Code: 19

TSD County:	Los Angeles
State Waste Code:	211
State Waste Code Desc.:	Halogenated solvents (chloroforms, methyl chloride, perchloroethylene, etc)
Method Code:	
Method Description:	
Tons:	0.0208
Year:	1996
Generator EPA ID:	CAL000115835
Generator County Code:	19
Generator County:	Los Angeles
TSD EPA ID:	CAD000633230
TSD County Code:	19
TSD County:	Los Angeles
State Waste Code:	331
State Waste Code Desc.:	Off-specification, aged or surplus organics
Method Code:	D99
Method Description:	Disposal, other
Tons:	0.1815
Year:	1997
Generator EPA ID:	CAL000115835
Generator County Code:	19
Generator County:	Los Angeles
TSD EPA ID:	CAD000633230
TSD County Code:	19
TSD County:	Los Angeles
State Waste Code:	211
State Waste Code Desc.:	Halogenated solvents (chloroforms, methyl chloride, perchloroethylene, etc)
Method Code:	D99
Method Description:	Disposal, other
Tons:	0.1042
Year:	1997
Generator EPA ID:	CAL000115835
Generator County Code:	19
Generator County:	Los Angeles
TSD EPA ID:	CAD000633230
TSD County Code:	19
TSD County:	Los Angeles
State Waste Code:	***
State Waste Code Desc.:	Invalid waste code
Method Code:	D99
Method Description:	Disposal, other
Tons:	0.015
Year:	1997
Generator EPA ID:	CAL000115835
Generator County Code:	19
Generator County:	Los Angeles
TSD EPA ID:	CAD000633230
TSD County Code:	19
TSD County:	Los Angeles
State Waste Code:	351
State Waste Code Desc.:	Organic solids with halogens
Method Code:	D99
Method Description:	Disposal, other
Tons:	0.0125
Year:	1997
Generator EPA ID:	CAL000115835
Generator County Code:	19
Generator County:	Los Angeles
TSD EPA ID:	CAD000633230
TSD County Code:	19
TSD County:	Los Angeles
State Waste Code:	221
State Waste Code Desc.:	Waste oil and mixed oil
Method Code:	D99
Method Description:	Disposal, other
Tons:	0.038
Year:	1997
Generator EPA ID:	CAL000115835

Generator County Code: 19
Generator County: Los Angeles
TSD EPA ID: CAD000633230
TSD County Code: 19
TSD County: Los Angeles
State Waste Code: 212
State Waste Code Desc.: Oxygenated solvents (acetone, butanol, ethyl acetate, etc.)
Method Code: D99
Method Description: Disposal, other
Tons: 0.4686
Year: 1997
Generator EPA ID: CAL000115835
Generator County Code: 19
Generator County: Los Angeles
TSD EPA ID: CAD000633230
TSD County Code: 19
TSD County: Los Angeles
State Waste Code: 181
State Waste Code Desc.: Other inorganic solid waste
Method Code: D99
Method Description: Disposal, other
Tons: 0.425
Year: 1997
Generator EPA ID: CAL000115835
Generator County Code: 19
Generator County: Los Angeles
TSD EPA ID: CAD000633230
TSD County Code: 19
TSD County: Los Angeles
State Waste Code: 213
State Waste Code Desc.: Hydrocarbon solvents (benzene, hexane, Stoddard, Etc.)
Method Code: D99
Method Description: Disposal, other
Tons: 0.1125
Year: 1997
Generator EPA ID: CAL000115835
Generator County Code: 19
Generator County: Los Angeles
TSD EPA ID: CAD000633230
TSD County Code: 19
TSD County: Los Angeles
State Waste Code: 352
State Waste Code Desc.: Other organic solids
Method Code: D99
Method Description: Disposal, other
Tons: 0.04
Year: 1997
Generator EPA ID: CAL000115835
Generator County Code: 19
Generator County: Los Angeles
TSD EPA ID: CAD000633230
TSD County Code: 19
TSD County: Los Angeles
State Waste Code: 212
State Waste Code Desc.: Oxygenated solvents (acetone, butanol, ethyl acetate, etc.)
Method Code: D99
Method Description: Disposal, other
Tons: 0.1551
Year: 1998
Generator EPA ID: CAL000115835
Generator County Code: 19
Generator County: Los Angeles
TSD EPA ID: CAD000633230
TSD County Code: 19
TSD County: Los Angeles
State Waste Code: 221
State Waste Code Desc.: Waste oil and mixed oil
Method Code: D99

Map Key	Number of Records	Direction	Distance (mi/ft)	Elev (ft)	Site	DB

Method Description:	Disposal, other
Tons:	0.06
Year:	1998
Generator EPA ID:	CAL000115835
Generator County Code:	19
Generator County:	Los Angeles
TSD EPA ID:	CAD000633230
TSD County Code:	19
TSD County:	Los Angeles
State Waste Code:	134
State Waste Code Desc.:	Aqueous solution with total organic residues less than 10 percent
Method Code:	D99
Method Description:	Disposal, other
Tons:	0.055
Year:	1998
Generator EPA ID:	CAL000115835
Generator County Code:	19
Generator County:	Los Angeles
TSD EPA ID:	CAD000633230
TSD County Code:	19
TSD County:	Los Angeles
State Waste Code:	352
State Waste Code Desc.:	Other organic solids
Method Code:	D99
Method Description:	Disposal, other
Tons:	0.02
Year:	1998
Generator EPA ID:	CAL000115835
Generator County Code:	19
Generator County:	Los Angeles
TSD EPA ID:	CAD008302903
TSD County Code:	19
TSD County:	Los Angeles
State Waste Code:	212
State Waste Code Desc.:	Oxygenated solvents (acetone, butanol, ethyl acetate, etc.)
Method Code:	R01
Method Description:	Recycler
Tons:	0.2064
Year:	1998
Generator EPA ID:	CAL000115835
Generator County Code:	19
Generator County:	Los Angeles
TSD EPA ID:	CAD008302903
TSD County Code:	19
TSD County:	Los Angeles
State Waste Code:	352
State Waste Code Desc.:	Other organic solids
Method Code:	R01
Method Description:	Recycler
Tons:	0.045
Year:	1998
Generator EPA ID:	CAL000115835
Generator County Code:	19
Generator County:	Los Angeles
TSD EPA ID:	CAT080014079
TSD County Code:	07
TSD County:	Contra Costa
State Waste Code:	122
State Waste Code Desc.:	Alkaline solution without metals pH >= 12.5
Method Code:	H01
Method Description:	Transfer station
Tons:	0.0834
Year:	1998

42	1 of 1	SW	0.13 / 679.87	119.53	JIM AND JACKS AUTO BODY SHOP 348 WASHINGTON STREET	RCRA SQG

Map Key	Number of Records	Direction	Distance (mi/ft)	Elev (ft)	Site	DB
					EL SEGUNDO CA 90245	

County Name:	LOS ANGELES
County Code:	CA037
EPA Handler ID:	CAD028131639
Current Site Name:	JIM AND JACKS AUTO BODY SHOP
Generator Status Universe:	Small Quantity Generator
Land Type:	Other
Activity Location:	CA
TSD Activity:	No
Mixed Waste Generator:	No
Importer Activity:	No
Transporter Activity:	No
Transfer Facility:	No
Recycler Activity:	No
Onsite Burner Exemption:	No
Furnace Exemption:	No
Underground Inject Activity:	No
Rece Waste From Off Site:	No
Used Oil Transporter:	
Used Oil Transfer Facility:	
Used Oil Processor:	
Used Oil Refiner:	
Used Oil Burner:	
Used Oil Market Burner:	
Used Oil Spec Marketer:	
Mailing Address:	1605 EAST GRAND AVE, EL SEGUNDO, CA, 90245,
Contact Name:	JACK AVEDIKIAN
Contact Address:	348 WASHINGTON STREET, EL SEGUNDO, CA, 90245, US
Contact Email:	
Location Street 2:	
--	--
Owner/Operator Information	
--	--
Owner/Operator Indicator:	CP
Owner/Operator Name:	NOT REQUIRED
Owner/Operator Address:	NOT REQUIRED NOT REQUIRED ME 99999
Owner/Operator Phone:	4155551212
Owner/Operator Type:	P
Date Became Current:	
Date Ended Current:	
--	--
Owner/Operator Indicator:	CO
Owner/Operator Name:	JACK AND JIM KIZIRIAN
Owner/Operator Address:	NOT REQUIRED NOT REQUIRED ME 99999
Owner/Operator Phone:	4155551212
Owner/Operator Type:	P
Date Became Current:	
Date Ended Current:	
--	--
Handler Information	
--	--
Date Received:	19910610
Facility Name:	JIM AND JACKS AUTO BODY SHOP
Classification:	Small Quantity Generator
--	--

Map Key	Number of Records	Direction	Distance (mi/ft)	Elev (ft)	Site	DB
43	*1 of 1*	*NNE*	*0.13 / 686.33*	*117.42*	***AIRPORT UNION 76, TOSCO SS #5866*** ***603 N. SEPULVEDA BL.*** ***El Segundo CA 90245***	*UST*

Facility ID:	300140	***Latitude:***	*33.9252479*
County:	Los Angeles	***Longitude:***	*-118.3954013*
Permitting Agency:	EL SEGUNDO, CITY OF		

Map Key	Number of Records	Direction	Distance (mi/ft)	Elev (ft)	Site	DB
44	1 of 1	SW	0.13 / 691.84	122.93	SPARKLING AIRLINE LINEN SERVICE 332 WASHINGTON ST EL SEGUNDO CA 90245	RCRA SQG

County Name:	LOS ANGELES
County Code:	CA037
EPA Handler ID:	CAD981581630
Current Site Name:	SPARKLING AIRLINE LINEN SERVICE
Generator Status Universe:	Small Quantity Generator
Land Type:	
Activity Location:	CA
TSD Activity:	No
Mixed Waste Generator:	No
Importer Activity:	No
Transporter Activity:	No
Transfer Facility:	No
Recycler Activity:	No
Onsite Burner Exemption:	No
Furnace Exemption:	No
Underground Inject Activity:	No
Rece Waste From Off Site:	No
Used Oil Transporter:	
Used Oil Transfer Facility:	
Used Oil Processor:	
Used Oil Refiner:	
Used Oil Burner:	
Used Oil Market Burner:	
Used Oil Spec Marketer:	
Mailing Address:	332 WASHINGTON ST, EL SEGUNDO, CA, 90245,
Contact Name:	
Contact Address:	
Contact Email:	
Location Street 2:	
--	--
Owner/Operator Information	
--	--
Owner/Operator Indicator:	CP
Owner/Operator Name:	NOT REQUIRED
Owner/Operator Address:	NOT REQUIRED NOT REQUIRED ME 99999
Owner/Operator Phone:	4155551212
Owner/Operator Type:	P
Date Became Current:	
Date Ended Current:	
--	--
Owner/Operator Indicator:	CO
Owner/Operator Name:	SHARON MILLER
Owner/Operator Address:	NOT REQUIRED NOT REQUIRED ME 99999
Owner/Operator Phone:	4155551212
Owner/Operator Type:	P
Date Became Current:	
Date Ended Current:	
--	--
Handler Information	
--	--
Date Received:	19960901
Facility Name:	SPARKLING AIRLINE LINEN SERVICE
Classification:	Small Quantity Generator
--	--
Date Received:	19861118
Facility Name:	SPARKLING AIRLINE LINEN SERVICE
Classification:	Large Quantity Generator
--	--
Violation/Evaluation	

Map Key	Number of Records	Direction	Distance (mi/ft)	Elev (ft)	Site	DB

Information	
--	--
Evaluation Start Date:	19940426
Evaluation Agency:	B
Evaluation Type Description:	COMPLIANCE EVALUATION INSPECTION ON-SITE
Violation Short Description:	Generators - General
Violation Determined Date:	19940426
Actual Return to Compliance Date:	19990426
Violation Responsible Agency:	S
Enforcement Action Date:	
Enforcement Agency:	
Disposition Status Date:	
Disposition Status:	
Enforcement Type Description:	
Proposed Penalty Amount:	
Paid Amount:	
Final Amount:	
--	--

Map Key	Number of Records	Direction	Distance (mi/ft)	Elev (ft)	Site	DB
45	1 of 2	SSW	0.13 / 694.61	116.51	1605 E GRAND AVE EL SEGUNDO CA 90245	LA HMS

Site No:	008188
Area:	2N
--Details--	
File No:	I08709
File Name:	JIM & JACKS INC
Permit No:	000009819
Permit Code:	I
Permit Category Desc:	Industrial Waste Permit
Permit Status Code:	CLOS
Permit Status Desc:	Permit Closed
Permit Type:	01
Permit Type Desc:	Operating Industrial Waste Permit - Local Sewer
Status Code:	CLOS
Status Desc:	Permit Closed

Map Key	Number of Records	Direction	Distance (mi/ft)	Elev (ft)	Site	DB
45	2 of 2	SSW	0.13 / 694.61	116.51	JIM & JACK AUTOMOTIVE # 1 1605 E GRAND AVE EL SEGUNDO CA 90245	RCRA SQG

County Name:	LOS ANGELES
County Code:	CA037
EPA Handler ID:	CAD982346934
Current Site Name:	JIM & JACK AUTOMOTIVE # 1
Generator Status Universe:	Small Quantity Generator
Land Type:	
Activity Location:	CA
TSD Activity:	No
Mixed Waste Generator:	No
Importer Activity:	No
Transporter Activity:	No
Transfer Facility:	No
Recycler Activity:	No
Onsite Burner Exemption:	No
Furnace Exemption:	No
Underground Inject Activity:	No
Rece Waste From Off Site:	No
Used Oil Transporter:	
Used Oil Transfer Facility:	
Used Oil Processor:	
Used Oil Refiner:	

Map Key	Number of Records	Direction	Distance (mi/ft)	Elev (ft)	Site	DB

Used Oil Burner:	
Used Oil Market Burner:	
Used Oil Spec Marketer:	
Mailing Address:	1605 E GRAND AVE, EL SEGUNDO, CA, 90245,
Contact Name:	
Contact Address:	
Contact Email:	
Location Street 2:	
--	--
Owner/Operator Information	
--	--
Owner/Operator Indicator:	CO
Owner/Operator Name:	JAMES KIZIRIAN
Owner/Operator Address:	NOT REQUIRED NOT REQUIRED ME 99999
Owner/Operator Phone:	4155551212
Owner/Operator Type:	M
Date Became Current:	
Date Ended Current:	
--	--
Owner/Operator Indicator:	CP
Owner/Operator Name:	NOT REQUIRED
Owner/Operator Address:	NOT REQUIRED NOT REQUIRED ME 99999
Owner/Operator Phone:	4155551212
Owner/Operator Type:	M
Date Became Current:	
Date Ended Current:	
--	--
NAICS Information	
--	--
Naics Code:	811121
Naics Description:	AUTOMOTIVE BODY, PAINT, AND INTERIOR REPAIR AND MAINTENANCE
Naics Active Status:	Yes
Naics Cycle:	2002
--	--
Handler Information	
--	--
Date Received:	19960901
Facility Name:	JIM & JACK AUTOMOTIVE # 1
Classification:	Small Quantity Generator
--	--
Date Received:	19880129
Facility Name:	JIM & JACK AUTOMOTIVE # 1
Classification:	Large Quantity Generator
--	--

Map Key	Number of Records	Direction	Distance (mi/ft)	Elev (ft)	Site	DB
46	1 of 1	SW	0.13 / 698.58	122.93	340 N WASHINGTON ST EL SEGUNDO CA 902454449	LA HMS

Site No:	017245
Area:	2N
--Details--	
File No:	023317
File Name:	JIM & JACKS INC
Permit No:	000224354
Permit Code:	I
Permit Category Desc:	Industrial Waste Permit
Permit Status Code:	CLOS
Permit Status Desc:	Permit Closed
Permit Type:	01
Permit Type Desc:	Operating Industrial Waste Permit - Local Sewer
Status Code:	CLOS
Status Desc:	Permit Closed

Map Key	Number of Records	Direction	Distance (mi/ft)	Elev (ft)	Site	DB
47	1 of 3	ENE	0.13 / 701.19	112.48	Raytheon Company 1921 E. Mariposa Ave. Bldg. R-24, El Segundo CA	DELISTED COUNTY

Record Date: 23-JUL-2014
Original Source Name: Los Angeles County - El Segundo City Underground Storage Tanks List
Original Source Facility ID: 30-0122

Map Key	Number of Records	Direction	Distance (mi/ft)	Elev (ft)	Site	DB
47	2 of 3	ENE	0.13 / 701.19	112.48	1921 E MARIPOSA AVE EL SEGUNDO CA 90245	LA HMS

Site No: 010404
Area: 2N

--Details--
File No: 010311
File Name: HUGHES,RSG BLDG R-24, MS 1150
Permit No: 00001732T
Permit Code: T
Permit Category Desc: Underground Storage Tank
Permit Status Code: CLOS
Permit Status Desc: Permit Closed
Permit Type: 0
Permit Type Desc: Underground Storage Tank Operating Permit
Status Code: CLOS
Status Desc: Permit Closed

Map Key	Number of Records	Direction	Distance (mi/ft)	Elev (ft)	Site	DB
47	3 of 3	ENE	0.13 / 701.19	112.48	Raytheon Systems Company 1921 E. Mariposa Ave. El Segundo CA 90245	ELSEGUNDO UST

Permit:
Type: Closed Tanks
Inspected:
Petroleum: 2
Haz Substance:
State:
Extra Comments:
Removal Date:
Closure Date: 11/1/1999
A1998:
Inspection Due:
State ID:

Map Key	Number of Records	Direction	Distance (mi/ft)	Elev (ft)	Site	DB
48	1 of 1	SW	0.13 / 701.46	122.93	332 N WASHINGTON ST EL SEGUNDO CA 902454449	LA HMS

Site No: 008180
Area: 2N

--Details--
File No: I08700
File Name: FINAL FINISH INC
Permit No: 000010295
Permit Code: I
Permit Category Desc: Industrial Waste Permit
Permit Status Code: CLOS
Permit Status Desc: Permit Closed
Permit Type: 01
Permit Type Desc: Operating Industrial Waste Permit - Local Sewer
Status Code: CLOS
Status Desc: Permit Closed

Map Key	Number of Records	Direction	Distance (mi/ft)	Elev (ft)	Site	DB
49	1 of 4	N	0.14 / 759.28	122.26	DEVLIN PHARMACEUTICALS INC 700 N SEPULVEDA BLVD EL SEGUNDO CA 90245	CERCLIS

Site ID: 0902293
Site EPA ID: CAD981373848
NPL Status: Not on the NPL
Non NPL Status: NFRAP-Site does not qualify for the NPL based on existing information
Federal Facility: Not a Federal Facility
Site Cnty Name: LOS ANGELES

CERCLIS Assess History
-- --
Date Started:
Date Completed:
Site Description: No description available
.
-- --

CERCLIS Assess History
-- --
Action: DISCOVERY
Date Started:
Date Completed: 2/1/1986 00:00:00
Site Description:
-- --

CERCLIS Assess History
-- --
Action: PRELIMINARY ASSESSMENT
Date Started:
Date Completed: 2/22/1989 00:00:00
Site Description:
-- --

CERCLIS Assess History
-- --
Action: PRELIMINARY ASSESSMENT
Date Started: 1/1/1986 00:00:00
Date Completed: 5/1/1986 00:00:00
Site Description:
-- --

CERCLIS Assess History
-- --
Action: ARCHIVE SITE
Date Started:
Date Completed: 2/22/1989 00:00:00
Site Description:
-- --

Map Key	Number of Records	Direction	Distance (mi/ft)	Elev (ft)	Site	DB
49	2 of 4	N	0.14 / 759.28	122.26	DEVLIN PHARMACEUTICALS INC 700 N SEPULVEDA BLVD EL SEGUNDO CA 90245	CERCLIS NFRAP

Site ID: 902293
Site EPA ID: CAD981373848
Site Fips Code: 6037
Federal Facility:
Site Parent ID:
Parent Site Name:
Site Cngrsnl District Code: 27
Region Code: 9
State Code: CA
Site Cnty Name: LOS ANGELES

CERCLIS-NFRAP Assess History
-- --
Action: DISCOVERY

Map Key	Number of Records	Direction	Distance (mi/ft)	Elev (ft)	Site	DB

Priority Level:
Date Started:
Date Completed: 2/1/1986
-- --
CERCLIS-NFRAP Assess History
-- --
Action: PRELIMINARY ASSESSMENT
Priority Level: NFRAP
Date Started:
Date Completed: 2/22/1989
-- --
CERCLIS-NFRAP Assess History
-- --
Action: PRELIMINARY ASSESSMENT
Priority Level: Low priority
Date Started: 1/1/1986
Date Completed: 5/1/1986
-- --
CERCLIS-NFRAP Assess History
-- --
Action: ARCHIVE SITE
Priority Level:
Date Started:
Date Completed: 2/22/1989
-- --

49	3 of 4	N	0.14 / 759.28	122.26	**DEVLIN PHARMACEUTICALS, INC** **700 N SEPULVEDA BLVD** **EL SEGUNDO CA 90245**	**DELISTED COUNTY**

Record Date: 23-JUN-2015
Original Source Name: Los Angeles County Site Mitigation List
Original Source Facility ID:

49	4 of 4	N	0.14 / 759.28	122.26	**DEVLIN PHARMACEUTICALS INC** **700 N SEPULVEDA BLVD** **EL SEGUNDO CA 90245**	**SEMS ARCHIVE**

Site ID: 0902293
EPA ID: CAD981373848
NPL: Not on the NPL
Federal Facility: No
Non NPL Status: NFRAP-Site does not qualify for the NPL based on existing information
FIPS Code: 06037
Cong District: 27
County: LOS ANGELES
Region: 09

50	1 of 3	SW	0.15 / 794.42	118.44	**1601 E GRAND AVE** **EL SEGUNDO CA 90245**	**LA HMS**

Site No: 008135
Area: 2N

--Details--
File No: 008651
File Name: DETRIOT AUTOMOTIVE PRODUCT CO
Permit No:
Permit Code:
Permit Category Desc:
Permit Status Code:
Permit Status Desc:
Permit Type:

Map Key	Number of Records	Direction	Distance (mi/ft)	Elev (ft)	Site	DB

Permit Type Desc:	
Status Code:	CLOS
Status Desc:	Permit Closed
File No:	022010
File Name:	JIM & JACKS INC
Permit No:	
Permit Code:	
Permit Category Desc:	
Permit Status Code:	
Permit Status Desc:	
Permit Type:	
Permit Type Desc:	
Status Code:	OPEN
Status Desc:	File Opened, no permit exists
File No:	I08651
File Name:	WYREFAB INC
Permit No:	000010049
Permit Code:	I
Permit Category Desc:	Industrial Waste Permit
Permit Status Code:	CLOS
Permit Status Desc:	Permit Closed
Permit Type:	01
Permit Type Desc:	Operating Industrial Waste Permit - Local Sewer
Status Code:	CLOS
Status Desc:	Permit Closed

Map Key	Number of Records	Direction	Distance (mi/ft)	Elev (ft)	Site	DB
50	2 of 3	SW	0.15 / 794.42	118.44	JIM AND JACKS 1601 E GRAND AVE EL SEGUNDO CA 90245	RCRA SQG

County Name:	LOS ANGELES
County Code:	CA037
EPA Handler ID:	CAD008299570
Current Site Name:	JIM AND JACKS
Generator Status Universe:	Small Quantity Generator
Land Type:	Private
Activity Location:	CA
TSD Activity:	No
Mixed Waste Generator:	No
Importer Activity:	No
Transporter Activity:	No
Transfer Facility:	No
Recycler Activity:	No
Onsite Burner Exemption:	No
Furnace Exemption:	No
Underground Inject Activity:	No
Rece Waste From Off Site:	No
Used Oil Transporter:	
Used Oil Transfer Facility:	
Used Oil Processor:	
Used Oil Refiner:	
Used Oil Burner:	
Used Oil Market Burner:	
Used Oil Spec Marketer:	
Mailing Address:	1601 E GRAND AVE, EL SEGUNDO, CA, 90245,
Contact Name:	JACK AVEDIKIAN
Contact Address:	1601 E GRAND AVE, EL SEGUNDO, CA, 90245, US
Contact Email:	
Location Street 2:	
--	--
Owner/Operator Information	
--	--
Owner/Operator Indicator:	CO

Map Key	Number of Records	Direction	Distance (mi/ft)	Elev (ft)	Site	DB

Owner/Operator Name:	JAMES KIZIRIAN
Owner/Operator Address:	1601 E GRAND EL SEGUNDO CA 90245
Owner/Operator Phone:	3103225733
Owner/Operator Type:	P
Date Became Current:	
Date Ended Current:	
--	--
Owner/Operator Indicator:	CP
Owner/Operator Name:	NOT REQUIRED
Owner/Operator Address:	NOT REQUIRED NOT REQUIRED ME 99999
Owner/Operator Phone:	4155551212
Owner/Operator Type:	P
Date Became Current:	
Date Ended Current:	
--	--
NAICS Information	
--	--
Naics Code:	336399
Naics Description:	ALL OTHER MOTOR VEHICLE PARTS MANUFACTURING
Naics Active Status:	No
Naics Cycle:	2012
--	--
Handler Information	
--	--
Date Received:	19940622
Facility Name:	JIM AND JACKS
Classification:	Small Quantity Generator
--	--

50	3 of 3	SW	0.15 / 794.42	118.44	**Detroit Automative Products/Wyrefab** **1601 E. Grand Avenue** **El Segundo CA 90245**	**ELSEGUNDO UST**

Permit:		**Removal Date:**	
Type:	Closed Tanks	**Closure Date:**	7/16/1992
Inspected:		**A1998:**	
Petroleum:		**Inspection Due:**	
Haz Substance:	4	**State ID:**	
State:			
Extra Comments:			

51	1 of 1	SE	0.15 / 808.28	112.46	**PACIFIC CORPORATE TOWERS** **222 N. SEPULVEDA BL.** **El Segundo CA 90245**	**UST**

Facility ID:	300212	**Latitude:**	33.9203861
County:	Los Angeles	**Longitude:**	-118.3937989
Permitting Agency:	EL SEGUNDO, CITY OF		

52	1 of 4	SSE	0.16 / 821.68	102.41	**Pacific Corporate Towers, LLC** **222 N. Sepulveda Bl. , El Segundo CA**	**DELISTED COUNTY**

Record Date:	23-JUL-2014
Original Source Name:	Los Angeles County - El Segundo City Underground Storage Tanks List
Original Source Facility ID:	30-0212

52	2 of 4	SSE	0.16 / 821.68	102.41	**222 N SEPULVEDA BLVD** **EL SEGUNDO CA 90245**	**LA HMS**

Map Key	Number of Records	Direction	Distance (mi/ft)	Elev (ft)	Site	DB

Site No: 013019
Area: 2N

--Details--
File No: 013279
File Name: PACIFIC CORPORATE TOWERS
Permit No: 00004976T
Permit Code: T
Permit Category Desc: Underground Storage Tank
Permit Status Code: CLOS
Permit Status Desc: Permit Closed
Permit Type: 0
Permit Type Desc: Underground Storage Tank Operating Permit
Status Code: CLOS
Status Desc: Permit Closed

52	3 of 4	SSE	0.16 / 821.68	102.41	Pacific Corporate Towers 222 N. Sepulveda Bl El Segundo CA 90245	ELSEGUNDO UST

Permit:
Type: Closed Tanks
Inspected:
Petroleum: Piping Only
Haz Substance:
State:
Extra Comments:

Removal Date:
Closure Date: 10/5/1999
A1998:
Inspection Due:
State ID:

52	4 of 4	SSE	0.16 / 821.68	102.41	Pacific Corporate Towers 222 N. Sepulveda Blvd. El Segudno CA 90245	ELSEGUNDO UST

Permit:
Type: Closed Tanks
Inspected:
Petroleum: 1
Haz Substance:
State:
Extra Comments:

Removal Date:
Closure Date: 11/9/2005
A1998:
Inspection Due:
State ID:

53	1 of 1	SW	0.16 / 821.78	118.98	140 N WASHINGTON ST EL SEGUNDO CA 90245	LA HMS

Site No: 008440
Area: 2N

--Details--
File No: 010251
File Name: ELECTROPLY INC
Permit No: 00005166T
Permit Code: T
Permit Category Desc: Underground Storage Tank
Permit Status Code: CLOS
Permit Status Desc: Permit Closed
Permit Type: 0
Permit Type Desc: Underground Storage Tank Operating Permit
Status Code: CLOS
Status Desc: Permit Closed

File No: I10251
File Name: ELECTROPLY INC

Map Key	Number of Records	Direction	Distance (mi/ft)	Elev (ft)	Site	DB

Permit No: 000010185
Permit Code: I
Permit Category Desc: Industrial Waste Permit
Permit Status Code: CLOS
Permit Status Desc: Permit Closed
Permit Type: 01
Permit Type Desc: Operating Industrial Waste Permit - Local Sewer
Status Code: CLOS
Status Desc: Permit Closed

---

54 | **1 of 1** | **SSW** | **0.16 / 840.10** | **113.42** | **ELECTROPLY, INC.**
140 WASHINGTON STREET
El Segundo CA 90245 | **UST**

Facility ID: 300089
County: Los Angeles
Permitting Agency: EL SEGUNDO, CITY OF
Latitude: 33.918701
Longitude: -118.397779

---

55 | **1 of 3** | **S** | **0.18 / 963.36** | **105.56** | **PCT (formerly Pacific Corporate Towers)**
200 N. Sepulveda Blvd, Suite 650
El Segundo CA 90245 | **ALT FUELS**

Fuel Type Code: ELEC
Status Code: E
Owner Type Code:
Federal Agency ID:
Fed Agency Name:
Open Date:
Expected Date:
Groups w Acc Cd: Private
Geocode Status: GPS
Latitude: 33.918157
Longitude: -118.39585
Dt Last Confirmed: 11/3/2016
ID: 76295
Updated At: 2016-11-03 07:11:25 UTC
Station Phone: 888-998-2546
Cards Accepted:
Hydrogen Status Link:
BD Blends:
NG Fill Type Code:
NG PSI:
NG Vehicle Class:
EV Lvl1 EVSE No:
EV Lvl2 EVSE No: 8
EV DC Fast Count:
EV Other Info:
EV Network: Blink Network
EV Network Web: http://www.blinknetwork.com/
EV Connector Tp: J1772
LPG Primary:
E85 Blender Pump:
Plus4:
Intersection Directions: For tenants only. For tenants only. For tenants only. For tenants only. For tenants only. For tenants only. For tenants only. For tenants only.
Access Days Time: MON: 24 hours | TUE: 24 hours | WED: 24 hours | THU: 24 hours | FRI: 24 hours | SAT: 24 hours | SUN: 24 hours

---

55 | **2 of 3** | **S** | **0.18 / 963.36** | **105.56** | **ING**
200 N SEPULVEDA BLVD.
EL SEGUNDO CA 90245 | **AST**

Total Capacity(Gal): 3,000
CUPA: El Segundo
Owner Name: ING
County: Los Angeles

---

55 | **3 of 3** | **S** | **0.18 / 963.36** | **105.56** | **HUGHES AIRCRAFT CO SCG**
200 N SEPULVEDA BLVD
EL SEGUNDO CA 90245 | **RCRA SQG**

County Name: LOS ANGELES
County Code: CA037
EPA Handler ID: CAD982500373
Current Site Name: HUGHES AIRCRAFT CO SCG
Generator Status Universe: Small Quantity Generator
Land Type: Other

Map Key	Number of Records	Direction	Distance (mi/ft)	Elev (ft)	Site	DB

Activity Location:	CA
TSD Activity:	No
Mixed Waste Generator:	No
Importer Activity:	No
Transporter Activity:	No
Transfer Facility:	No
Recycler Activity:	No
Onsite Burner Exemption:	No
Furnace Exemption:	No
Underground Inject Activity:	No
Rece Waste From Off Site:	No
Used Oil Transporter:	
Used Oil Transfer Facility:	
Used Oil Processor:	
Used Oil Refiner:	
Used Oil Burner:	
Used Oil Market Burner:	
Used Oil Spec Marketer:	
Mailing Address:	P O BOX 92919 S40 T360, LOS ANGELES, CA, 90009,
Contact Name:	ENVIRONMENTAL MANAGER
Contact Address:	200 N SEPULVEDA BLVD, EL SEGUNDO, CA, 90245, US
Contact Email:	
Location Street 2:	
--	--
Owner/Operator Information	
--	--
Owner/Operator Indicator:	CO
Owner/Operator Name:	PRUDENTIAL LIFE INSUR
Owner/Operator Address:	NOT REQUIRED NOT REQUIRED ME 99999
Owner/Operator Phone:	4155551212
Owner/Operator Type:	P
Date Became Current:	
Date Ended Current:	
--	--
Owner/Operator Indicator:	CP
Owner/Operator Name:	NOT REQUIRED
Owner/Operator Address:	NOT REQUIRED NOT REQUIRED ME 99999
Owner/Operator Phone:	4155551212
Owner/Operator Type:	P
Date Became Current:	
Date Ended Current:	
--	--
NAICS Information	
--	--
Naics Code:	33422
Naics Description:	RADIO AND TELEVISION BROADCASTING AND WIRELESS COMMUNICATIONS EQUIPMENT MANUFACTURING
Naics Active Status:	Yes
Naics Cycle:	2002
--	--
Handler Information	
--	--
Date Received:	19900306
Facility Name:	HUGHES AIRCRAFT CO SCG
Classification:	Small Quantity Generator
--	--

56	1 of 1	ESE	0.19 / 976.84	112.47	**GLOBAL SOLUTIONS** **1955 GRAND AVE** **EL SEGUNDO CA 90245**	LUST

Global ID:	T0603701269	**CUF Case:**	*NO*
Case Type:	LUST Cleanup Site	**Begin Date:**	*1997-12-31 00:00:00*
Status:	Completed - Case Closed	**How Discovered:**	
Status Date:	1998-02-02 00:00:00	**Stop Method:**	
RB Case No:	902450089	**County:**	*Los Angeles*

Map Key	Number of Records	Direction	Distance (mi/ft)	Elev (ft)	Site	DB

LOC Case No:
Lead Agency: EL SEGUNDO, CITY OF
Case Worker: SHT
Local Agency: EL SEGUNDO, CITY OF
Potential Cntm of Concrn: Aviation
Potential Media Affected: Soil
How Discovered Description:
Stop Description:
Site History:
Latitude: 33.920641
Longitude: -118.39318
File Location:

Status History

--	--
Status:	Open - Case Begin Date
Status Date:	1997-12-31 00:00:00
--	--
Status:	Completed - Case Closed
Status Date:	1998-02-02 00:00:00
--	--

Activities

--	--
Action Type:	Other
Date:	1997-12-31 00:00:00
Action:	Leak Reported
--	--

Contact Information

--	--
Contact Type:	Local Agency Caseworker
Contact Name:	STEVE TSUMURA
Organization Name:	EL SEGUNDO, CITY OF
Address:	314 MAIN STREET
City:	EL SEGUNDO
Email:	stsumura@elsegundo.org
Phone Number:	
--	--
Contact Type:	Regional Board Caseworker
Contact Name:	YUE RONG
Organization Name:	LOS ANGELES RWQCB (REGION 4)
Address:	320 W. 4TH ST., SUITE 200
City:	Los Angeles
Email:	yrong@waterboards.ca.gov
Phone Number:	
--	--

Map Key	Number of Records	Direction	Distance (mi/ft)	Elev (ft)	Site	DB
57	1 of 1	SW	0.19 / 988.97	116.07	1521 E GRAND AVE EL SEGUNDO CA 902454339	LA HMS

Site No: 008730
Area: 2N

--Details--

File No: I16080
File Name: INTERNATIONAL RECTIFIER
Permit No: 000010957
Permit Code: I
Permit Category Desc: Industrial Waste Permit
Permit Status Code: CLOS
Permit Status Desc: Permit Closed
Permit Type: 01
Permit Type Desc: Operating Industrial Waste Permit - Local Sewer
Status Code: CLOS
Status Desc: Permit Closed

File No: I16080
File Name: INTERNATIONAL RECTIFIER
Permit No: 000255821

Map Key	Number of Records	Direction	Distance (mi/ft)	Elev (ft)	Site	DB

Permit Code:	I
Permit Category Desc:	Industrial Waste Permit
Permit Status Code:	CLOS
Permit Status Desc:	Permit Closed
Permit Type:	01
Permit Type Desc:	Operating Industrial Waste Permit - Local Sewer
Status Code:	CLOS
Status Desc:	Permit Closed

Map Key	Number of Records	Direction	Distance (mi/ft)	Elev (ft)	Site	DB
58	1 of 1	SW	0.19 / 990.44	116.07	INTERNATIONAL RECTIFIER EL SEGUNDO 1521 GRAND EL SEGUNDO CA 90245	RCRA LQG

County Name:	LOS ANGELES
County Code:	CA037
EPA Handler ID:	CAR000182261
Current Site Name:	INTERNATIONAL RECTIFIER EL SEGUNDO
Generator Status Universe:	Large Quantity Generator
Land Type:	Private
Activity Location:	CA
TSD Activity:	No
Mixed Waste Generator:	No
Importer Activity:	No
Transporter Activity:	No
Transfer Facility:	No
Recycler Activity:	No
Onsite Burner Exemption:	No
Furnace Exemption:	No
Underground Inject Activity:	No
Rece Waste From Off Site:	No
Used Oil Transporter:	
Used Oil Transfer Facility:	
Used Oil Processor:	
Used Oil Refiner:	
Used Oil Burner:	
Used Oil Market Burner:	
Used Oil Spec Marketer:	
Mailing Address:	1521, GRAND, EL SEGUNDO, CA, 90245,
Contact Name:	RO GUNTILLEKE
Contact Address:	1521, GRAND, EL SEGUNDO, CA, 90245,
Contact Email:	RGUNETIL@IRF.COM
Location Street 2:	
--	--
Owner/Operator Information	
--	--
Owner/Operator Indicator:	CO
Owner/Operator Name:	INTERNATIONAL RECTIFIER
Owner/Operator Address:	233 KANSAS STREET EL SEGUNDO CA US 90245
Owner/Operator Phone:	3107268727
Owner/Operator Type:	P
Date Became Current:	19480101
Date Ended Current:	
--	--
Owner/Operator Indicator:	CP
Owner/Operator Name:	INTERNATIONAL RECTIFIER
Owner/Operator Address:	
Owner/Operator Phone:	
Owner/Operator Type:	P
Date Became Current:	19480101
Date Ended Current:	
--	--
Owner/Operator Indicator:	CP
Owner/Operator Name:	INTERNATIONAL RECTIFIER
Owner/Operator Address:	233 KANSAS STREET EL SEGUNDO CA 90245

Owner/Operator Phone:	
Owner/Operator Type:	P
Date Became Current:	19480101
Date Ended Current:	
--	--
Owner/Operator Indicator:	CO
Owner/Operator Name:	INTERNATIONAL RECTIFIER
Owner/Operator Address:	233 KANSAS STREET EL SEGUNDO CA US 90245
Owner/Operator Phone:	
Owner/Operator Type:	P
Date Became Current:	19480101
Date Ended Current:	
--	--
Owner/Operator Indicator:	CP
Owner/Operator Name:	INTERNATIONAL RECTIFIER
Owner/Operator Address:	US
Owner/Operator Phone:	
Owner/Operator Type:	P
Date Became Current:	19480101
Date Ended Current:	
--	--
Owner/Operator Indicator:	CO
Owner/Operator Name:	INTERNATIONAL RECIFIER
Owner/Operator Address:	233 KANSAS STREET EL SEGUNDO CA 90245
Owner/Operator Phone:	
Owner/Operator Type:	P
Date Became Current:	19480101
Date Ended Current:	
--	--
Owner/Operator Indicator:	CO
Owner/Operator Name:	INTERNATIONAL RECTIFIER
Owner/Operator Address:	101 SEPULVEDA BLVD EL SEGUNDO CA 90245
Owner/Operator Phone:	3107268974
Owner/Operator Type:	P
Date Became Current:	19480101
Date Ended Current:	
--	--
Owner/Operator Indicator:	CO
Owner/Operator Name:	INTERNATIONAL RECTIFIER
Owner/Operator Address:	233 KANSAS ST EL SEGUNDO CA US 90245
Owner/Operator Phone:	
Owner/Operator Type:	P
Date Became Current:	19480101
Date Ended Current:	
--	--
NAICS Information	
--	--
Naics Code:	334413
Naics Description:	SEMICONDUCTOR AND RELATED DEVICE MANUFACTURING
Naics Active Status:	Yes
Naics Cycle:	2002
--	--
Handler Information	
--	--
Date Received:	20140301
Facility Name:	INTERNATIONAL RECTIFIER EL SEGUNDO
Classification:	Large Quantity Generator
--	--
Date Received:	20070307
Facility Name:	INTERNATIONAL RECTIFIER
Classification:	Large Quantity Generator
--	--
Date Received:	20100615
Facility Name:	INTERNATIONAL RECTIFIER
Classification:	Large Quantity Generator
--	--
Date Received:	20080417
Facility Name:	INTERNATIONAL RECTIFIER

Classification:	Large Quantity Generator
--	--
Date Received:	20120213
Facility Name:	INTERNATIONAL RECTIFIER EL SEGUNDO
Classification:	Large Quantity Generator
--	--
Hazardous Waste Information	
--	--
Waste Code:	135
Waste:	from br conversion
Waste Code Active Status:	Yes
BR Waste Code Active Status:	Yes
--	--
Waste Code:	181
Waste:	from br conversion
Waste Code Active Status:	Yes
BR Waste Code Active Status:	Yes
--	--
Waste Code:	221
Waste:	from br conversion
Waste Code Active Status:	Yes
BR Waste Code Active Status:	Yes
--	--
Waste Code:	331
Waste:	from br conversion
Waste Code Active Status:	Yes
BR Waste Code Active Status:	Yes
--	--
Waste Code:	343
Waste:	from br conversion
Waste Code Active Status:	Yes
BR Waste Code Active Status:	Yes
--	--
Waste Code:	551
Waste:	from br conversion
Waste Code Active Status:	Yes
BR Waste Code Active Status:	Yes
--	--
Waste Code:	D001
Waste:	IGNITABLE WASTE
Waste Code Active Status:	Yes
BR Waste Code Active Status:	Yes
--	--
Waste Code:	D002
Waste:	CORROSIVE WASTE
Waste Code Active Status:	Yes
BR Waste Code Active Status:	Yes
--	--
Waste Code:	D003
Waste:	REACTIVE WASTE
Waste Code Active Status:	Yes
BR Waste Code Active Status:	Yes
--	--
Waste Code:	D004
Waste:	ARSENIC
Waste Code Active Status:	Yes
BR Waste Code Active Status:	Yes
--	--
Waste Code:	D005
Waste:	BARIUM
Waste Code Active Status:	Yes
BR Waste Code Active Status:	Yes
--	--
Waste Code:	D007
Waste:	CHROMIUM
Waste Code Active Status:	Yes
BR Waste Code Active Status:	Yes
--	--

Map Key	Number of Records	Direction	Distance (mi/ft)	Elev (ft)	Site	DB

Waste Code:	D008
Waste:	LEAD
Waste Code Active Status:	Yes
BR Waste Code Active Status:	Yes
--	--
Waste Code:	D009
Waste:	MERCURY
Waste Code Active Status:	Yes
BR Waste Code Active Status:	Yes
--	--
Waste Code:	D011
Waste:	SILVER
Waste Code Active Status:	Yes
BR Waste Code Active Status:	Yes
--	--
Waste Code:	F003
Waste:	THE FOLLOWING SPENT NONHALOGENATED SOLVENTS: XYLENE, ACETONE, ETHYL ACETATE, ETHYL BENZENE, ETHYL ETHER, METHYL ISOBUTYL KETONE, N-BUTYL ALCOHOL, CYCLOHEXANONE, AND METHANOL; ALL SPENT SOLVENT MIXTURES/BLENDS CONTAINING, BEFORE USE, ONLY THE ABOVE SPENT NONHALOGENATED SOLVENTS; AND ALL SPENT SOLVENT MIXTURES/BLENDS CONTAINING, BEFORE USE, ONE OR MORE OF THE ABOVE NONHALOGENATED SOLVENTS, AND A TOTAL OF TEN PERCENT OR MORE (BY VOLUME) OF ONE OR MORE OF THOSE SOLVENTS LISTED IN F001, F002, F004, AND F005; AND STILL BOTTOMS FROM THE RECOVERY OF THESE SPENT SOLVENTS AND SPENT SOLVENT MIXTURES.
Waste Code Active Status:	Yes
BR Waste Code Active Status:	Yes
--	--
Waste Code:	U134
Waste:	HYDROFLUORIC ACID (C,T) (OR) HYDROGEN FLUORIDE (C,T)
Waste Code Active Status:	Yes
BR Waste Code Active Status:	Yes
--	--

Map Key	Number of Records	Direction	Distance (mi/ft)	Elev (ft)	Site	DB
59	1 of 3	WSW	0.19 / 1,008.15	97.72	INTERNATIONAL RECTIFIRE 330 KANSAS ST. EL SEGUNDO CA 90245	HHSS

County:	Los Angeles
Pdf File Url:	http://geotracker.waterboards.ca.gov/ustpdfs/pdf/00026fce.pdf

Map Key	Number of Records	Direction	Distance (mi/ft)	Elev (ft)	Site	DB
59	2 of 3	WSW	0.19 / 1,008.15	97.72	330 KANSAS ST EL SEGUNDO CA 902454382	LA HMS

Site No:	008437
Area:	2N

--Details--

File No:	010118
File Name:	INTERNATIONAL RECTIFIER
Permit No:	00001570T
Permit Code:	T
Permit Category Desc:	Underground Storage Tank
Permit Status Code:	CLOS
Permit Status Desc:	Permit Closed
Permit Type:	0
Permit Type Desc:	Underground Storage Tank Operating Permit
Status Code:	CLOS
Status Desc:	Permit Closed
File No:	I10118
File Name:	INTERNATIONAL RECTIFIER
Permit No:	000012484
Permit Code:	I
Permit Category Desc:	Industrial Waste Permit
Permit Status Code:	REM

Map Key	Number of Records	Direction	Distance (mi/ft)	Elev (ft)	Site	DB

Permit Status Desc: Equipment Removed
Permit Type: 01
Permit Type Desc: Operating Industrial Waste Permit - Local Sewer
Status Code: REM
Status Desc: Equipment Removed

59	3 of 3	WSW	0.19 / 1,008.15	97.72	International Rectifier 330 Kansas Street El Segundo CA 90245	ELSEGUNDO UST

Permit:
Type: Closed Tanks
Inspected:
Petroleum: 1
Haz Substance: 2
State:
Extra Comments:

Removal Date:
Closure Date: 3/25/1999
A1998:
Inspection Due:
State ID:

60	1 of 1	WSW	0.19 / 1,010.12	98.60	348 KANSAS ST EL SEGUNDO CA 90245	LA HMS

Site No: 008611
Area: 2N

--Details--
File No: I15665
File Name: INTERNATIONAL RECTIFIER
Permit No: 000001008
Permit Code: I
Permit Category Desc: Industrial Waste Permit
Permit Status Code: CLOS
Permit Status Desc: Permit Closed
Permit Type: 01
Permit Type Desc: Operating Industrial Waste Permit - Local Sewer
Status Code: CLOS
Status Desc: Permit Closed

File No: I15665
File Name: INTERNATIONAL RECTIFIER
Permit No: 000012673
Permit Code: I
Permit Category Desc: Industrial Waste Permit
Permit Status Code: REM
Permit Status Desc: Equipment Removed
Permit Type: 01
Permit Type Desc: Operating Industrial Waste Permit - Local Sewer
Status Code: CLOS
Status Desc: Permit Closed

61	1 of 2	N	0.20 / 1,040.68	125.71	763 N SEPULVEDA BLVD EL SEGUNDO CA 90245	LA HMS

Site No: 008222
Area: 2N

--Details--
File No: 009747
File Name: MOTTA BROS INC
Permit No: 00001028T
Permit Code: T
Permit Category Desc: Underground Storage Tank

Map Key	Number of Records	Direction	Distance (mi/ft)	Elev (ft)	Site	DB

Permit Status Code: CLOS
Permit Status Desc: Permit Closed
Permit Type: 0
Permit Type Desc: Underground Storage Tank Operating Permit
Status Code: CLOS
Status Desc: Permit Closed

File No: I08758
File Name: MOTTA BROS INC
Permit No: 00009953L
Permit Code: I
Permit Category Desc: Industrial Waste Permit
Permit Status Code: REM
Permit Status Desc: Equipment Removed
Permit Type: 01
Permit Type Desc: Operating Industrial Waste Permit - Local Sewer
Status Code: REM
Status Desc: Equipment Removed

61	2 of 2	N	0.20 / 1,040.68	125.71	**Motta Brothers** **763 N. Sepulveda Bl.** **El Segundo CA 90245**	**ELSEGUNDO UST**

Permit:
Type: Remediation Tanks
Inspected:
Petroleum:
Haz Substance: 2
State:
Extra Comments:

Removal Date: 12/3/1998
Closure Date:
A1998:
Inspection Due:
State ID:

62	1 of 3	N	0.20 / 1,052.21	125.71	**765 N SEPULVEDA BLVD** **EL SEGUNDO CA 902453425**	**LA HMS**

Site No: 014519
Area: 2N

--Details--
File No: 015123
File Name: MOBIL OIL SS 11NJD
Permit No: 00005839T
Permit Code: T
Permit Category Desc: Underground Storage Tank
Permit Status Code: CLOS
Permit Status Desc: Permit Closed
Permit Type: 0
Permit Type Desc: Underground Storage Tank Operating Permit
Status Code: CLOS
Status Desc: Permit Closed

File No: 015123
File Name: MOBIL OIL SS 11NJD
Permit No: 0000T5839
Permit Code: T
Permit Category Desc: Underground Storage Tank
Permit Status Code: CLOS
Permit Status Desc: Permit Closed
Permit Type: 0
Permit Type Desc: Underground Storage Tank Operating Permit
Status Code: CLOS
Status Desc: Permit Closed

File No: 028277

Map Key	Number of Records	Direction	Distance (mi/ft)	Elev (ft)	Site	DB

File Name: MOBIL OIL SERVICE STATION
Permit No: 000260797
Permit Code: I
Permit Category Desc: Industrial Waste Permit
Permit Status Code: CLOS
Permit Status Desc: Permit Closed
Permit Type: 02
Permit Type Desc: Operating Industrial Waste Permit - Trunk Sewer
Status Code: CLOS
Status Desc: Permit Closed

Map Key	Number of Records	Direction	Distance (mi/ft)	Elev (ft)	Site	DB
62	2 of 3	N	0.20 / 1,052.21	125.71	Circle K Corporation 765 N. Sepulveda Blvd. CA	ELSEGUNDO UST

Permit: 30-0121
Type: Open Tanks
Inspected:
Petroleum: 4
Haz Substance:
State:
Extra Comments:

Removal Date:
Closure Date:
A1998: 03426
Inspection Due:
State ID: 015123

Map Key	Number of Records	Direction	Distance (mi/ft)	Elev (ft)	Site	DB
62	3 of 3	N	0.20 / 1,052.21	125.71	Mobil Oil Company 765 N. Sepulveda Blvd. El Segundo CA 90245	ELSEGUNDO UST

Permit:
Type: Closed Tanks
Inspected:
Petroleum: 5
Haz Substance:
State:
Extra Comments:

Removal Date:
Closure Date: 12/1/1989
A1998:
Inspection Due:
State ID:

Map Key	Number of Records	Direction	Distance (mi/ft)	Elev (ft)	Site	DB
63	1 of 3	SE	0.21 / 1,093.31	115.40	1955 E GRAND AVE EL SEGUNDO CA 90245	LA HMS

Site No: 013645
Area: 2N

--Details--
File No: 014047
File Name: UNITED AIRLINES
Permit No: 00005519T
Permit Code: T
Permit Category Desc: Underground Storage Tank
Permit Status Code: CLOS
Permit Status Desc: Permit Closed
Permit Type: 0
Permit Type Desc: Underground Storage Tank Operating Permit
Status Code: CLOS
Status Desc: Permit Closed

Map Key	Number of Records	Direction	Distance (mi/ft)	Elev (ft)	Site	DB
63	2 of 3	SE	0.21 / 1,093.31	115.40	MATTEL INC 1955 E GRAND AVE EL SEGUNDO CA 902455012	RCRA SQG

County Name: LOS ANGELES
County Code: CA037

EPA Handler ID:	CAD983655804
Current Site Name:	MATTEL INC
Generator Status Universe:	Small Quantity Generator
Land Type:	Private
Activity Location:	CA
TSD Activity:	No
Mixed Waste Generator:	No
Importer Activity:	No
Transporter Activity:	No
Transfer Facility:	No
Recycler Activity:	No
Onsite Burner Exemption:	No
Furnace Exemption:	No
Underground Inject Activity:	No
Rece Waste From Off Site:	No
Used Oil Transporter:	
Used Oil Transfer Facility:	
Used Oil Processor:	
Used Oil Refiner:	
Used Oil Burner:	
Used Oil Market Burner:	
Used Oil Spec Marketer:	
Mailing Address:	333 CONTINENTAL BLVD, EL SEGUNDO, CA, 90245,
Contact Name:	COZETTA MIGUELENA
Contact Address:	333 CONTINENTAL BLVD, EL SEGUNDO, CA, 90245, US
Contact Email:	
Location Street 2:	
--	--
Owner/Operator Information	
--	--
Owner/Operator Indicator:	CO
Owner/Operator Name:	MATTEL INC
Owner/Operator Address:	333 CONTINENTAL BLVD EL SEGUNDO CA 90245
Owner/Operator Phone:	3102525524
Owner/Operator Type:	P
Date Became Current:	
Date Ended Current:	
--	--
Handler Information	
--	--
Date Received:	19990401
Facility Name:	MATTEL INC
Classification:	Small Quantity Generator
--	--
Hazardous Waste Information	
--	--
Waste Code:	D001
Waste:	IGNITABLE WASTE
Waste Code Active Status:	Yes
BR Waste Code Active Status:	Yes
--	--
Waste Code:	D002
Waste:	CORROSIVE WASTE
Waste Code Active Status:	Yes
BR Waste Code Active Status:	Yes
--	--
Waste Code:	D035
Waste:	METHYL ETHYL KETONE
Waste Code Active Status:	Yes
BR Waste Code Active Status:	Yes
--	--
Waste Code:	F003
Waste:	THE FOLLOWING SPENT NONHALOGENATED SOLVENTS: XYLENE, ACETONE, ETHYL ACETATE, ETHYL BENZENE, ETHYL ETHER, METHYL ISOBUTYL KETONE, N-BUTYL ALCOHOL, CYCLOHEXANONE, AND METHANOL; ALL SPENT SOLVENT MIXTURES/BLENDS CONTAINING, BEFORE USE, ONLY THE ABOVE SPENT NONHALOGENATED SOLVENTS; AND ALL SPENT SOLVENT MIXTURES/BLENDS CONTAINING, BEFORE USE, ONE OR MORE OF THE ABOVE NONHALOGENATED SOLVENTS, AND A TOTAL OF TEN

Map Key	Number of Records	Direction	Distance (mi/ft)	Elev (ft)	Site	DB

PERCENT OR MORE (BY VOLUME) OF ONE OR MORE OF THOSE SOLVENTS LISTED IN F001, F002, F004, AND F005; AND STILL BOTTOMS FROM THE RECOVERY OF THESE SPENT SOLVENTS AND SPENT SOLVENT MIXTURES.

Waste Code Active Status: Yes
BR Waste Code Active Status: Yes
-- --
Waste Code: F005
Waste: THE FOLLOWING SPENT NONHALOGENATED SOLVENTS: TOLUENE, METHYL ETHYL KETONE, CARBON DISULFIDE, ISOBUTANOL, PYRIDINE, BENZENE, 2-ETHOXYETHANOL, AND 2-NITROPROPANE; ALL SPENT SOLVENT MIXTURES/BLENDS CONTAINING, BEFORE USE, A TOTAL OF TEN PERCENT OR MORE (BY VOLUME) OF ONE OR MORE OF THE ABOVE NONHALOGENATED SOLVENTS OR THOSE SOLVENTS LISTED IN F001, F002, OR F004; AND STILL BOTTOMS FROM THE RECOVERY OF THESE SPENT SOLVENTS AND SPENT SOLVENT MIXTURES.
Waste Code Active Status: Yes
BR Waste Code Active Status: Yes
-- --

63	3 of 3	SE	0.21 / 1,093.31	115.40	**Mattel Toys** **1955 E. Grand Ave.** **El Segundo CA 90245**	**ELSEGUNDO UST**

Permit:
Type: Closed Tanks
Inspected:
Petroleum: 1
Haz Substance:
State:
Extra Comments:

Removal Date:
Closure Date: 2/2/1998
A1998:
Inspection Due:
State ID:

64	1 of 1	N	0.21 / 1,126.86	126.62	**HUGHES AIRCRAFT/GILBERT** **800 N. SEPULVEDA BLVD.** **EL SEGUNDO CA 90245**	**VCP**

ESTOR EPA ID: 19370368
Program Type: VOLUNTARY CLEANUP
Status: NO FURTHER ACTION
Site Type: VOLUNTARY CLEANUP
Envirostor ID: 19370368
Site Code: 300599
Special Program: VOLUNTARY CLEANUP PROGRAM
Acres: 0.2 ACRES
National Priorities List: NO

Funding: *SITE PROPONENT*
City: *EL SEGUNDO*
ZIP: *90245*
County: *LOS ANGELES*
Assembly District: *62*
Senate District: *26*
Longitude: *-118.396388888889*
Latitude: *33.9266666666667*
GeoTracker City: *EL SEGUNDO*

APN: 4138-005-028
Cleanup Status: NO FURTHER ACTION AS OF 10/9/1996
Summary Link: http://www.envirostor.dtsc.ca.gov/public/profile_report.asp?global_id=19370368
Cleanup Oversight Agen: DTSC - LEAD
Potential Media Affected: INDOOR AIR, SOIL VAPOR
Past Use Caused Contam: AEROSPACE MANUFACTURING/MAINTENANCE
Potential Contam of Cncrn: HALOGENATED SOLVENTS; HYDROCARBON SOLVENTS
Site Facility Name: HUGHES AIRCRAFT/GILBERT
School District:
Address Description: 800 N. SEPULVEDA BLVD.
GeoTracker Address: 800 N. SEPULVEDA BLVD.
SITE HISTORY:

1. Historical uses of the site. 2. Type of contaminants 3. Possible pathways. 4. Possible receptors. 5. Past activities. 6. Issue of orders. 7. Other activities. From 1927 to 1941 the site was primarily agricultural. In 1955, the American Seating Company bought the property and constructed Building S34 for use as office space and a ware- house. Gilbert Financial Company (GF) purchased the subject propert (site) in 1966. Hughes Tool Company (HT) leased the property in 1967. Hughe Helicopter (a division of HT) operated the property as an office, warehouse, helicopter refurbishing and light manufac uring facility from at least 1967 to 1973. The helicopter manufactured and maintained for the Army during the Viet Nam War period were the jet engine turbines and the receiprocati engines. Hughes Aircraft Company (HAC) has operated at the site since 1973 as an office, warehouse, and manufacturing facility. Permitted facilities at the site included clarifiers, underground and above ground storage tanks, hydraulic lifts, and a TSDF facility. Hughes Helicopter is now known as McDonald Douglas Helicopter. HAC decommissioned the facility and terminated its lease in 1993. In 1993, HAC removed and decommissioned all the permitted facilities at the property. For example HAC received regulatory closure of its TSDF facility (Hazardous Waste Contained Storage Area) from DTSC in a correspondence dated June 30, 1993. Similarly, HAC received (without soil cleanup) regulatory closure

of the Area 30 clarifier located outside east of the building from the Los Angeles County Dept. of Public Works in a correspondence dated May 5, 1993. In 1994 PIC Environmental Services, contractor for Gilbert Financial discovered that the LA County Dept. of Public Work had issued regulatory closure at the Area 30 clarifer even though required soil testing had shown petroleum and halogenated solvent contamination. TPH ranging from 10,000 ppm, TCE ranging from .58 ppm and PCE ranging from .18 ppm. PIC claims that all significant PCE, TCE and oil contaminate soil was excavated at the clarifier area and thermally remediated offsite in April, 1996. The approximate excavati pit is 27 feet by 8 feet by 12 feet. 22/522.1 Current & Planned Activity (AWP sites) what DTSC plan to accomplish in current fiscal year. DTSC will require that Gilbert take some additional confir- mation samples of the excavated pit and perform additional lab analysis on soil samples beyond the excavation pit of clarifier area for the PEA equivalent for the AWP commitment date 6/30/97. Groundwater contamination will need to be conducted under a separate investigation with the RWQCB, who is currently not working on the site. 23/523.1 Projected Completion Text AWP Schedule or budget. PEA equivalent for the clarifier area to be completed by 6/30/97.

Completed Activities	
--	--
Document Link:	
Area Name:	
Sub Area:	
Document Type:	Preliminary Endangerment Assessment Report
Date Completed:	10/9/1996
Comments:	
--	--
Document Link:	http://www.envirostor.dtsc.ca.gov/public/final_documents2.asp?global_id=19370368&enforcement_id=5010286
Area Name:	
Sub Area:	
Document Type:	Voluntary Cleanup Agreement
Date Completed:	5/8/1996
Comments:	A VCP agreement was signed to submit and review a modified PEA.
--	--

Map Key	Number of Records	Direction	Distance (mi/ft)	Elev (ft)	Site	DB
65	1 of 1	SW	0.21 / 1,127.15	116.49	MAC TRAINING 01 266 KANSAS ST EL SEGUNDO CA 90245	RCRA SQG

County Name:	LOS ANGELES
County Code:	CA037
EPA Handler ID:	CAR000264069
Current Site Name:	MAC TRAINING 01
Generator Status Universe:	Small Quantity Generator
Land Type:	Private
Activity Location:	CA
TSD Activity:	No
Mixed Waste Generator:	No
Importer Activity:	No
Transporter Activity:	No
Transfer Facility:	No
Recycler Activity:	No
Onsite Burner Exemption:	No
Furnace Exemption:	No
Underground Inject Activity:	No
Rece Waste From Off Site:	No
Used Oil Transporter:	
Used Oil Transfer Facility:	
Used Oil Processor:	
Used Oil Refiner:	
Used Oil Burner:	
Used Oil Market Burner:	
Used Oil Spec Marketer:	
Mailing Address:	8585, PYOTT RD STE 100, LAKE IN THE HILLS, IL, 60156, US
Contact Name:	JESSICA A OTTO
Contact Address:	8585, PYOTT RD STE 100, LAKE IN THE HILLS, IL, 60156, US
Contact Email:	JESSICA.OTTO@G2REV.COM
Location Street 2:	
--	--
Owner/Operator Information	
--	--
Owner/Operator Indicator:	CO
Owner/Operator Name:	ESTEE LAUDER INC

Map Key	Number of Records	Direction	Distance (mi/ft)	Elev (ft)	Site	DB

Owner/Operator Address:	767 FIFTH AVE NEW YORK NY US 10153
Owner/Operator Phone:	212-572-4200
Owner/Operator Type:	P
Date Became Current:	20160701
Date Ended Current:	
--	--
Owner/Operator Indicator:	CP
Owner/Operator Name:	ESTEE LAUDER INC
Owner/Operator Address:	US
Owner/Operator Phone:	
Owner/Operator Type:	P
Date Became Current:	20160701
Date Ended Current:	
--	--
NAICS Information	
--	--
Naics Code:	446120
Naics Description:	COSMETICS, BEAUTY SUPPLIES, AND PERFUME STORES
Naics Active Status:	Yes
Naics Cycle:	2012
--	--
Handler Information	
--	--
Date Received:	20160617
Facility Name:	MAC TRAINING 01
Classification:	Small Quantity Generator
--	--
Hazardous Waste Information	
--	--
Waste Code:	352
Waste:	from br conversion
Waste Code Active Status:	Yes
BR Waste Code Active Status:	Yes
--	--
Waste Code:	D001
Waste:	IGNITABLE WASTE
Waste Code Active Status:	Yes
BR Waste Code Active Status:	Yes
--	--

Map Key	Number of Records	Direction	Distance (mi/ft)	Elev (ft)	Site	DB
66	1 of 1	ENE	0.21 / 1,132.41	107.45	THE BOEING COMPANY 601-603 LAIRPORT ST EL SEGUNDO CA 90245	RCRA LQG

County Name:	LOS ANGELES
County Code:	CA037
EPA Handler ID:	CAR000071589
Current Site Name:	THE BOEING COMPANY
Generator Status Universe:	Large Quantity Generator
Land Type:	Private
Activity Location:	CA
TSD Activity:	No
Mixed Waste Generator:	No
Importer Activity:	No
Transporter Activity:	No
Transfer Facility:	No
Recycler Activity:	No
Onsite Burner Exemption:	No
Furnace Exemption:	No
Underground Inject Activity:	No
Rece Waste From Off Site:	No
Used Oil Transporter:	
Used Oil Transfer Facility:	
Used Oil Processor:	
Used Oil Refiner:	
Used Oil Burner:	
Used Oil Market Burner:	

Used Oil Spec Marketer:	
Mailing Address:	PO BOX 92919, W S01 D381, LOS ANGELES, CA, 90009, US
Contact Name:	JERROD J NEWLANDER
Contact Address:	PO BOX 92919, W S01 D381, LOS ANGELES, CA, 90009, US
Contact Email:	JERROD.J.NEWLANDER@BOEING.COM
Location Street 2:	
--	--
Owner/Operator Information	
--	--
Owner/Operator Indicator:	CO
Owner/Operator Name:	BOEING SATELLITE SYSTEMS INC
Owner/Operator Address:	P O BOX 92919 LOS ANGELES CA 90009
Owner/Operator Phone:	3104162241
Owner/Operator Type:	P
Date Became Current:	
Date Ended Current:	
--	--
Owner/Operator Indicator:	CP
Owner/Operator Name:	THE BOEING COMPANY
Owner/Operator Address:	US
Owner/Operator Phone:	
Owner/Operator Type:	P
Date Became Current:	20001006
Date Ended Current:	
--	--
Owner/Operator Indicator:	CO
Owner/Operator Name:	THE BOEING COMPANY
Owner/Operator Address:	PO BOX 92919 W S01 D381 LOS ANGELES CA US 90009
Owner/Operator Phone:	310-416-5680
Owner/Operator Type:	P
Date Became Current:	20001006
Date Ended Current:	
--	--
NAICS Information	
--	--
Naics Code:	33429
Naics Description:	OTHER COMMUNICATIONS EQUIPMENT MANUFACTURING
Naics Active Status:	Yes
Naics Cycle:	2002
--	--
Handler Information	
--	--
Date Received:	20001016
Facility Name:	BOEING SATELLITE SYSTEMS INC
Classification:	Small Quantity Generator
--	--
Date Received:	20121219
Facility Name:	THE BOEING COMPANY
Classification:	Large Quantity Generator
--	--
Hazardous Waste Information	
--	--
Waste Code:	181
Waste:	from br conversion
Waste Code Active Status:	Yes
BR Waste Code Active Status:	Yes
--	--
Waste Code:	212
Waste:	from br conversion
Waste Code Active Status:	Yes
BR Waste Code Active Status:	Yes
--	--
Waste Code:	221
Waste:	from br conversion
Waste Code Active Status:	Yes
BR Waste Code Active Status:	Yes
--	--

Map Key	Number of Records	Direction	Distance (mi/ft)	Elev (ft)	Site	DB

Waste Code:	331
Waste:	from br conversion
Waste Code Active Status:	Yes
BR Waste Code Active Status:	Yes
--	--
Waste Code:	352
Waste:	from br conversion
Waste Code Active Status:	Yes
BR Waste Code Active Status:	Yes
--	--
Waste Code:	513
Waste:	from br conversion
Waste Code Active Status:	Yes
BR Waste Code Active Status:	Yes
--	--
Waste Code:	792
Waste:	from br conversion
Waste Code Active Status:	Yes
BR Waste Code Active Status:	Yes
--	--
Waste Code:	D001
Waste:	IGNITABLE WASTE
Waste Code Active Status:	Yes
BR Waste Code Active Status:	Yes
--	--
Waste Code:	D002
Waste:	CORROSIVE WASTE
Waste Code Active Status:	Yes
BR Waste Code Active Status:	Yes
--	--
Waste Code:	D008
Waste:	LEAD
Waste Code Active Status:	Yes
BR Waste Code Active Status:	Yes
--	--
Waste Code:	D011
Waste:	SILVER
Waste Code Active Status:	Yes
BR Waste Code Active Status:	Yes
--	--
Waste Code:	F003
Waste:	THE FOLLOWING SPENT NONHALOGENATED SOLVENTS: XYLENE, ACETONE, ETHYL ACETATE, ETHYL BENZENE, ETHYL ETHER, METHYL ISOBUTYL KETONE, N-BUTYL ALCOHOL, CYCLOHEXANONE, AND METHANOL; ALL SPENT SOLVENT MIXTURES/BLENDS CONTAINING, BEFORE USE, ONLY THE ABOVE SPENT NONHALOGENATED SOLVENTS; AND ALL SPENT SOLVENT MIXTURES/BLENDS CONTAINING, BEFORE USE, ONE OR MORE OF THE ABOVE NONHALOGENATED SOLVENTS, AND A TOTAL OF TEN PERCENT OR MORE (BY VOLUME) OF ONE OR MORE OF THOSE SOLVENTS LISTED IN F001, F002, F004, AND F005; AND STILL BOTTOMS FROM THE RECOVERY OF THESE SPENT SOLVENTS AND SPENT SOLVENT MIXTURES.
Waste Code Active Status:	Yes
BR Waste Code Active Status:	Yes
--	--
Waste Code:	F005
Waste:	THE FOLLOWING SPENT NONHALOGENATED SOLVENTS: TOLUENE, METHYL ETHYL KETONE, CARBON DISULFIDE, ISOBUTANOL, PYRIDINE, BENZENE, 2-ETHOXYETHANOL, AND 2-NITROPROPANE; ALL SPENT SOLVENT MIXTURES/BLENDS CONTAINING, BEFORE USE, A TOTAL OF TEN PERCENT OR MORE (BY VOLUME) OF ONE OR MORE OF THE ABOVE NONHALOGENATED SOLVENTS OR THOSE SOLVENTS LISTED IN F001, F002, OR F004; AND STILL BOTTOMS FROM THE RECOVERY OF THESE SPENT SOLVENTS AND SPENT SOLVENT MIXTURES.
Waste Code Active Status:	Yes
BR Waste Code Active Status:	Yes
--	--

67	*1 of 6*	*N*	*0.22 / 1,138.32*	*125.56*	***SERVICE STATION 4613*** ***770 N SEPULVEDA*** ***EL SEGUNDO CA 90245***	***HHSS***

Map Key	Number of Records	Direction	Distance (mi/ft)	Elev (ft)	Site	DB
County:		Los Angeles				
Pdf File Url:		http://geotracker.waterboards.ca.gov/ustpdfs/pdf/00029186.pdf				
67	2 of 6	N	0.22 / 1,138.32	125.56	UNION OIL 4613 770 N. SEPULVEDA BLVD. EL SEGUNDO CA 90245	HHSS
County:		Los Angeles				
Pdf File Url:		http://geotracker.waterboards.ca.gov/ustpdfs/pdf/000283a1.pdf				
67	3 of 6	N	0.22 / 1,138.32	125.56	770 N SEPULVEDA BLVD EL SEGUNDO CA 90245	LA HMS

Site No: 010104
Area: 2N

--Details--

File No: 009970
File Name: UNOCAL CORP SS 4613
Permit No: 00001408T
Permit Code: T
Permit Category Desc: Underground Storage Tank
Permit Status Code: CLOS
Permit Status Desc: Permit Closed
Permit Type: 0
Permit Type Desc: Underground Storage Tank Operating Permit
Status Code: CLOS
Status Desc: Permit Closed

File No: 024655
File Name: TOSCO/UNOCAL #30687
Permit No: 000190124
Permit Code: T
Permit Category Desc: Underground Storage Tank
Permit Status Code: CLOS
Permit Status Desc: Permit Closed
Permit Type: 0
Permit Type Desc: Underground Storage Tank Operating Permit
Status Code: CLOS
Status Desc: Permit Closed

67	4 of 6	N	0.22 / 1,138.32	125.56	Bob's Union 76 770 N. Sepulveda Blvd, CA	ELSEGUNDO UST

Permit: 30-0017
Type: Open Tanks
Inspected:
Petroleum: 3
Haz Substance: 1
State:
Extra Comments:

Removal Date:
Closure Date:
A1998: 03412
Inspection Due:
State ID: 009970

67	5 of 6	N	0.22 / 1,138.32	125.56	Tosco, Union 76 SS# 4613 770 N. Sepulveda Bl. El Segundo CA 90245	ELSEGUNDO UST

Permit:
Type: Closed Tanks
Inspected:

Removal Date:
Closure Date: 10/2/2001
A1998:

Map Key	Number of Records	Direction	Distance (mi/ft)	Elev (ft)	Site	DB

Petroleum: 3
Haz Substance: 1
State:
Extra Comments:
Inspection Due:
State ID:

---

67 | **6 of 6** | **N** | **0.22 / 1,138.32** | **125.56** | **Tosco/Unocal # 4613**
770 N. Sepulveda Blvd.
El Segundo CA 90245 | **ELSEGUNDO UST**

Permit:
Type: Closed Tanks
Inspected:
Petroleum: 4
Haz Substance:
State:
Extra Comments:
Removal Date:
Closure Date: 2/6/1997
A1998:
Inspection Due:
State ID:

---

68 | **1 of 1** | **SSW** | **0.22 / 1,145.44** | **115.96** | **1661 E FRANKLIN AVE**
EL SEGUNDO CA 90245 | **LA HMS**

Site No: 017134
Area: 2N

--Details--
File No: 023028
File Name: BUSS SYSTEMS INC
Permit No:
Permit Code:
Permit Category Desc:
Permit Status Code:
Permit Status Desc:
Permit Type:
Permit Type Desc:
Status Code: OPEN
Status Desc: File Opened, no permit exists

---

69 | **1 of 1** | **N** | **0.22 / 1,149.35** | **123.51** | **UNOCAL #4613**
770 SEPULVEDA BLVD N
EL SEGUNDO CA 90245 | **LUST**

Global ID: T0603792957
Case Type: LUST Cleanup Site
Status: Completed - Case Closed
Status Date: 1997-02-06 00:00:00
RB Case No: I-09970
LOC Case No:
Lead Agency: LOS ANGELES RWQCB (REGION 4)
Case Worker: YR
Local Agency: EL SEGUNDO, CITY OF
Potential Cntm of Concrn: Diesel
Potential Media Affected: Aquifer used for drinking water supply
How Discovered Description:
Stop Description:
Site History:
CUF Case: YES
Begin Date: 1991-01-28 00:00:00
How Discovered:
Stop Method:
County: Los Angeles
Latitude: 33.9266999
Longitude: -118.395924
File Location:

Status History
-- --
Status: Open - Case Begin Date
Status Date: 1991-01-28 00:00:00
-- --
Status: Open - Site Assessment

Map Key	Number of Records	Direction	Distance (mi/ft)	Elev (ft)	Site	DB

Status Date:	1994-12-02 00:00:00
--	--
Status:	Completed - Case Closed
Status Date:	1997-02-06 00:00:00
--	--
Activities	
--	--
Action Type:	Other
Date:	1991-01-28 00:00:00
Action:	Leak Reported
--	--
Contact Information	
--	--
Contact Type:	Regional Board Caseworker
Contact Name:	YUE RONG
Organization Name:	LOS ANGELES RWQCB (REGION 4)
Address:	320 W. 4TH ST., SUITE 200
City:	Los Angeles
Email:	yrong@waterboards.ca.gov
Phone Number:	
--	--
Contact Type:	Local Agency Caseworker
Contact Name:	STEVE TSUMURA
Organization Name:	EL SEGUNDO, CITY OF
Address:	314 MAIN STREET
City:	EL SEGUNDO
Email:	stsumura@elsegundo.org
Phone Number:	
--	--

Map Key	Number of Records	Direction	Distance (mi/ft)	Elev (ft)	Site	DB
70	1 of 1	NNE	0.22 / 1,152.14	111.29	HUGHES AIRCRAFT-EDSG 1920 MAPLE ST E EL SEGUNDO CA 90245	LUST

Global ID:	T0603704975	**CUF Case:**	*NO*
Case Type:	LUST Cleanup Site	**Begin Date:**	*1986-11-03 00:00:00*
Status:	Completed - Case Closed	**How Discovered:**	
Status Date:	1996-09-18 00:00:00	**Stop Method:**	
RB Case No:	R-10916	**County:**	*Los Angeles*
LOC Case No:		**Latitude:**	*33.926076*
Lead Agency:	EL SEGUNDO, CITY OF	**Longitude:**	*-118.394113*
Case Worker:	SHT	**File Location:**	
Local Agency:	EL SEGUNDO, CITY OF		
Potential Cntm of Concrn:	Gasoline		
Potential Media Affected:	Soil		
How Discovered Description:			
Stop Description:			
Site History:			

Status History	
--	--
Status:	Open - Case Begin Date
Status Date:	1986-11-03 00:00:00
--	--
Status:	Completed - Case Closed
Status Date:	1996-09-18 00:00:00
--	--
Activities	
--	--
Action Type:	Other
Date:	1986-11-03 00:00:00
Action:	Leak Reported
--	--
Action Type:	Other
Date:	1986-11-03 00:00:00
Action:	Leak Discovery

Map Key	Number of Records	Direction	Distance (mi/ft)	Elev (ft)	Site	DB
--		--				
Contact Information						
--		--				
Contact Type:		Regional Board Caseworker				
Contact Name:		YUE RONG				
Organization Name:		LOS ANGELES RWQCB (REGION 4)				
Address:		320 W. 4TH ST., SUITE 200				
City:		Los Angeles				
Email:		yrong@waterboards.ca.gov				
Phone Number:						
--		--				
Contact Type:		Local Agency Caseworker				
Contact Name:		STEVE TSUMURA				
Organization Name:		EL SEGUNDO, CITY OF				
Address:		314 MAIN STREET				
City:		EL SEGUNDO				
Email:		stsumura@elsegundo.org				
Phone Number:						
--		--				
71	1 of 1	SE	0.23 / 1,188.45	116.41	TEAM ONE ADVERTISING 1960 EAST GRAND AVE SUITE E EL SEGUNDO CA 90245	RCRA SQG
County Name:		LOS ANGELES				
County Code:		CA037				
EPA Handler ID:		CAD982504094				
Current Site Name:		TEAM ONE ADVERTISING				
Generator Status Universe:		Small Quantity Generator				
Land Type:		Private				
Activity Location:		CA				
TSD Activity:		No				
Mixed Waste Generator:		No				
Importer Activity:		No				
Transporter Activity:		No				
Transfer Facility:		No				
Recycler Activity:		No				
Onsite Burner Exemption:		No				
Furnace Exemption:		No				
Underground Inject Activity:		No				
Rece Waste From Off Site:		No				
Used Oil Transporter:						
Used Oil Transfer Facility:						
Used Oil Processor:						
Used Oil Refiner:						
Used Oil Burner:						
Used Oil Market Burner:						
Used Oil Spec Marketer:						
Mailing Address:		1960 EAST GRAND AVE SUITE E, EL SEGUNDO, CA, 90245,				
Contact Name:		ENVIRONMENTAL MANAGER				
Contact Address:		1960 EAST GRAND AVE SUITE E, EL SEGUNDO, CA, 90245, US				
Contact Email:						
Location Street 2:						
--		--				
Owner/Operator Information						
--		--				
Owner/Operator Indicator:		CP				
Owner/Operator Name:		NOT REQUIRED				
Owner/Operator Address:		NOT REQUIRED NOT REQUIRED ME 99999				
Owner/Operator Phone:		4155551212				
Owner/Operator Type:		P				
Date Became Current:						
Date Ended Current:						
--		--				
Owner/Operator Indicator:		CO				
Owner/Operator Name:		SAATCHI INC				

Map Key	Number of Records	Direction	Distance (mi/ft)	Elev (ft)	Site	DB

Owner/Operator Address:	NOT REQUIRED NOT REQUIRED ME 99999
Owner/Operator Phone:	4155551212
Owner/Operator Type:	P
Date Became Current:	
Date Ended Current:	
--	--
NAICS Information	
--	--
Naics Code:	54181
Naics Description:	ADVERTISING AGENCIES
Naics Active Status:	Yes
Naics Cycle:	2002
--	--
Handler Information	
--	--
Date Received:	19900103
Facility Name:	TEAM ONE ADVERTISING
Classification:	Small Quantity Generator
--	--

Map Key	Number of Records	Direction	Distance (mi/ft)	Elev (ft)	Site	DB
72	1 of 2	NE	0.24 / 1,255.57	108.44	607 LAIRPORT ST EL SEGUNDO CA 90245	LA HMS

Site No:	010367
Area:	2N
--Details--	
File No:	010262
File Name:	HUGHES AIRCRAFT CO
Permit No:	
Permit Code:	
Permit Category Desc:	
Permit Status Code:	
Permit Status Desc:	
Permit Type:	
Permit Type Desc:	
Status Code:	CLOS
Status Desc:	Permit Closed

Map Key	Number of Records	Direction	Distance (mi/ft)	Elev (ft)	Site	DB
72	2 of 2	NE	0.24 / 1,255.57	108.44	Popklin Realty 607 Lairport Street El Segundo CA 90245	ELSEGUNDO UST

Permit:		**Removal Date:**	
Type:	Remediation Tanks	**Closure Date:**	
Inspected:		**A1998:**	
Petroleum:	1	**Inspection Due:**	
Haz Substance:		**State ID:**	
State:			
Extra Comments:			

Map Key	Number of Records	Direction	Distance (mi/ft)	Elev (ft)	Site	DB
73	1 of 1	E	0.24 / 1,257.40	113.98	TELEDYNE CONTROLS LLC 501 CONTINENTAL BLVD EL SEGUNDO CA 90245 5036	RCRA SQG

County Name:	LOS ANGELES
County Code:	CA037
EPA Handler ID:	CAD981407216
Current Site Name:	TELEDYNE CONTROLS LLC
Generator Status Universe:	Small Quantity Generator
Land Type:	Private
Activity Location:	CA

TSD Activity:	No
Mixed Waste Generator:	No
Importer Activity:	No
Transporter Activity:	No
Transfer Facility:	No
Recycler Activity:	No
Onsite Burner Exemption:	No
Furnace Exemption:	No
Underground Inject Activity:	No
Rece Waste From Off Site:	No
Used Oil Transporter:	
Used Oil Transfer Facility:	
Used Oil Processor:	
Used Oil Refiner:	
Used Oil Burner:	
Used Oil Market Burner:	
Used Oil Spec Marketer:	
Mailing Address:	PO BOX 1026, EL SEGUNDO, CA, 90245 1026, US
Contact Name:	NOEL G LIRA
Contact Address:	501, CONTINENTAL BLVD, EL SEGUNDO, CA, 90245 5036, US
Contact Email:	NOEL.LIRA@TELEDYNE.COM
Location Street 2:	
--	--
Owner/Operator Information	
--	--
Owner/Operator Indicator:	CO
Owner/Operator Name:	501 CONTINENTAL ASSOCIATES LLC
Owner/Operator Address:	165 S UNION BLVD STE 510 ALLIANCE COMMERCIAL PA LAKEWOOD CO US 80228
Owner/Operator Phone:	
Owner/Operator Type:	P
Date Became Current:	20050407
Date Ended Current:	
--	--
Owner/Operator Indicator:	CP
Owner/Operator Name:	TELEDYNE CONTROLS A BUSINESS UNIT OF TEL
Owner/Operator Address:	US
Owner/Operator Phone:	
Owner/Operator Type:	P
Date Became Current:	20051206
Date Ended Current:	
--	--
Owner/Operator Indicator:	CP
Owner/Operator Name:	TELEDYNE CONTROLS
Owner/Operator Address:	US
Owner/Operator Phone:	
Owner/Operator Type:	P
Date Became Current:	20051206
Date Ended Current:	
--	--
Owner/Operator Indicator:	CP
Owner/Operator Name:	TELEDYNE CONTROLS LLC
Owner/Operator Address:	US
Owner/Operator Phone:	
Owner/Operator Type:	P
Date Became Current:	20160101
Date Ended Current:	
--	--
Owner/Operator Indicator:	CP
Owner/Operator Name:	NOT REQUIRED
Owner/Operator Address:	NOT REQUIRED NOT REQUIRED ME 99999
Owner/Operator Phone:	4155551212
Owner/Operator Type:	P
Date Became Current:	
Date Ended Current:	
--	--
Owner/Operator Indicator:	CO
Owner/Operator Name:	RAYTHEON CO

Owner/Operator Address:	141 SPRING ST LEXINGTON MA 02173
Owner/Operator Phone:	7818602590
Owner/Operator Type:	P
Date Became Current:	
Date Ended Current:	
--	--
Owner/Operator Indicator:	CP
Owner/Operator Name:	TELEDYNE CONTROLS-A BUSINESS UNIT OF TEL
Owner/Operator Address:	US
Owner/Operator Phone:	
Owner/Operator Type:	P
Date Became Current:	20051206
Date Ended Current:	
--	--
Owner/Operator Indicator:	CO
Owner/Operator Name:	501 CONTINENTAL ASSOCIATES LLC
Owner/Operator Address:	216 KNOLLCREST CT REDWOOD PARTNERS MARTINEZ CO US 94553
Owner/Operator Phone:	925-370-1945
Owner/Operator Type:	P
Date Became Current:	20050407
Date Ended Current:	
--	--
Owner/Operator Indicator:	CO
Owner/Operator Name:	CONTINENT PROPERTY LLC
Owner/Operator Address:	11444 W OLYMPIC BLVD 10TH FL LOS ANGELES CT US 90064
Owner/Operator Phone:	310-966-5705
Owner/Operator Type:	P
Date Became Current:	20100921
Date Ended Current:	
--	--
Owner/Operator Indicator:	CO
Owner/Operator Name:	CONTINENT PROPERTY LLC
Owner/Operator Address:	11444 W OLYMPIC BLVD 10TH FL C/O THE WONDERFUL COMPANY LOS ANGELES CA US 90064
Owner/Operator Phone:	310-966-5705
Owner/Operator Type:	P
Date Became Current:	20100921
Date Ended Current:	
--	--
NAICS Information	
--	--
Naics Code:	334511
Naics Description:	SEARCH, DETECTION, NAVIGATION, GUIDANCE, AERONAUTICAL, AND NAUTICAL SYSTEM AND INSTRUMENT MANUFACTURING
Naics Active Status:	Yes
Naics Cycle:	2002
--	--
Naics Code:	336413
Naics Description:	OTHER AIRCRAFT PARTS AND AUXILIARY EQUIPMENT MANUFACTURING
Naics Active Status:	Yes
Naics Cycle:	2002
--	--
Naics Code:	33422
Naics Description:	RADIO AND TELEVISION BROADCASTING AND WIRELESS COMMUNICATIONS EQUIPMENT MANUFACTURING
Naics Active Status:	Yes
Naics Cycle:	2002
--	--
Handler Information	
--	--
Date Received:	20110228
Facility Name:	TELEDYNE CONTROLS A BUSINESS UNIT OF TELEDYNE TECH INC
Classification:	Small Quantity Generator
--	--
Date Received:	19960901
Facility Name:	RAYTHEON SYSTEMS CO
Classification:	Small Quantity Generator
--	--
Date Received:	19860508

Facility Name:	RAYTHEON SYSTEMS CO
Classification:	Large Quantity Generator
--	--
Date Received:	20060602
Facility Name:	TELEDYNE CONTROLS-A BUSINESS UNIT OF TEL
Classification:	Small Quantity Generator
--	--
Date Received:	19980204
Facility Name:	RAYTHEON SYSTEMS CO
Classification:	Small Quantity Generator
--	--
Date Received:	20100802
Facility Name:	TELEDYNE CONTROLS A BUSINESS UNIT OF TELEDYNE TECH INC
Classification:	Small Quantity Generator
--	--
Date Received:	20151216
Facility Name:	TELEDYNE CONTROLS LLC
Classification:	Small Quantity Generator
--	--
Hazardous Waste Information	
--	--
Waste Code:	181
Waste:	from br conversion
Waste Code Active Status:	Yes
BR Waste Code Active Status:	Yes
--	--
Waste Code:	331
Waste:	from br conversion
Waste Code Active Status:	Yes
BR Waste Code Active Status:	Yes
--	--
Waste Code:	343
Waste:	from br conversion
Waste Code Active Status:	Yes
BR Waste Code Active Status:	Yes
--	--
Waste Code:	352
Waste:	from br conversion
Waste Code Active Status:	Yes
BR Waste Code Active Status:	Yes
--	--
Waste Code:	512
Waste:	from br conversion
Waste Code Active Status:	Yes
BR Waste Code Active Status:	Yes
--	--
Waste Code:	513
Waste:	from br conversion
Waste Code Active Status:	Yes
BR Waste Code Active Status:	Yes
--	--
Waste Code:	551
Waste:	from br conversion
Waste Code Active Status:	Yes
BR Waste Code Active Status:	Yes
--	--
Waste Code:	D000
Waste:	DESCRIPTION
Waste Code Active Status:	No
BR Waste Code Active Status:	No
--	--
Waste Code:	D001
Waste:	IGNITABLE WASTE
Waste Code Active Status:	Yes
BR Waste Code Active Status:	Yes
--	--
Waste Code:	D002
Waste:	CORROSIVE WASTE

Waste Code Active Status:	Yes
BR Waste Code Active Status:	Yes
--	--
Waste Code:	D008
Waste:	LEAD
Waste Code Active Status:	Yes
BR Waste Code Active Status:	Yes
--	--
Waste Code:	D011
Waste:	SILVER
Waste Code Active Status:	Yes
BR Waste Code Active Status:	Yes
--	--
Waste Code:	D035
Waste:	METHYL ETHYL KETONE
Waste Code Active Status:	Yes
BR Waste Code Active Status:	Yes
--	--
Waste Code:	F001
Waste:	THE FOLLOWING SPENT HALOGENATED SOLVENTS USED IN DEGREASING: TETRACHLOROETHYLENE, TRICHLORETHYLENE, METHYLENE CHLORIDE, 1,1,1-TRICHLOROETHANE, CARBON TETRACHLORIDE AND CHLORINATED FLUOROCARBONS; ALL SPENT SOLVENT MIXTURES/BLENDS USED IN DEGREASING CONTAINING, BEFORE USE, A TOTAL OF TEN PERCENT OR MORE (BY VOLUME) OF ONE OR MORE OF THE ABOVE HALOGENATED SOLVENTS OR THOSE SOLVENTS LISTED IN F002, F004, AND F005; AND STILL BOTTOMS FROM THE RECOVERY OF THESE SPENT SOLVENTS AND SPENT SOLVENT MIXTURES.
Waste Code Active Status:	Yes
BR Waste Code Active Status:	Yes
--	--
Waste Code:	F002
Waste:	THE FOLLOWING SPENT HALOGENATED SOLVENTS: TETRACHLOROETHYLENE, METHYLENE CHLORIDE, TRICHLOROETHYLENE, 1,1,1-TRICHLOROETHANE, CHLOROBENZENE, 1,1,2-TRICHLORO-1,2,2-TRIFLUOROETHANE, ORTHO-DICHLOROBENZENE, TRICHLOROFLUOROMETHANE, AND 1,1,2, TRICHLOROETHANE; ALL SPENT SOLVENT MIXTURES/BLENDS CONTAINING, BEFORE USE, A TOTAL OF TEN PERCENT OR MORE (BY VOLUME) OF ONE OR MORE OF THE ABOVE HALOGENATED SOLVENTS OR THOSE SOLVENTS LISTED IN F001, F004, AND F005; AND STILL BOTTOMS FROM THE RECOVERY OF THESE SPENT SOLVENTS AND SPENT SOLVENT MIXTURES.
Waste Code Active Status:	Yes
BR Waste Code Active Status:	Yes
--	--
Waste Code:	F003
Waste:	THE FOLLOWING SPENT NONHALOGENATED SOLVENTS: XYLENE, ACETONE, ETHYL ACETATE, ETHYL BENZENE, ETHYL ETHER, METHYL ISOBUTYL KETONE, N-BUTYL ALCOHOL, CYCLOHEXANONE, AND METHANOL; ALL SPENT SOLVENT MIXTURES/BLENDS CONTAINING, BEFORE USE, ONLY THE ABOVE SPENT NONHALOGENATED SOLVENTS; AND ALL SPENT SOLVENT MIXTURES/BLENDS CONTAINING, BEFORE USE, ONE OR MORE OF THE ABOVE NONHALOGENATED SOLVENTS, AND A TOTAL OF TEN PERCENT OR MORE (BY VOLUME) OF ONE OR MORE OF THOSE SOLVENTS LISTED IN F001, F002, F004, AND F005; AND STILL BOTTOMS FROM THE RECOVERY OF THESE SPENT SOLVENTS AND SPENT SOLVENT MIXTURES.
Waste Code Active Status:	Yes
BR Waste Code Active Status:	Yes
--	--
Waste Code:	F005
Waste:	THE FOLLOWING SPENT NONHALOGENATED SOLVENTS: TOLUENE, METHYL ETHYL KETONE, CARBON DISULFIDE, ISOBUTANOL, PYRIDINE, BENZENE, 2-ETHOXYETHANOL, AND 2-NITROPROPANE; ALL SPENT SOLVENT MIXTURES/BLENDS CONTAINING, BEFORE USE, A TOTAL OF TEN PERCENT OR MORE (BY VOLUME) OF ONE OR MORE OF THE ABOVE NONHALOGENATED SOLVENTS OR THOSE SOLVENTS LISTED IN F001, F002, OR F004; AND STILL BOTTOMS FROM THE RECOVERY OF THESE SPENT SOLVENTS AND SPENT SOLVENT MIXTURES.
Waste Code Active Status:	Yes
BR Waste Code Active Status:	Yes
--	--
Waste Code:	U223
Waste:	BENZENE, 1,3-DIISOCYANATOMETHYL- (R,T) (OR) TOLUENE DIISOCYANATE (R,T)
Waste Code Active Status:	Yes
BR Waste Code Active Status:	Yes
--	--

Map Key	Number of Records	Direction	Distance (mi/ft)	Elev (ft)	Site	DB
74	1 of 4	SSW	0.24 / 1,268.53	114.31	ELECTROPLY INC 140 WASHINGTON ST. EL SEGUNDO CA 90245	HHSS

County:	Los Angeles
Pdf File Url:	http://geotracker.waterboards.ca.gov/ustpdfs/pdf/0002643a.pdf

Map Key	Number of Records	Direction	Distance (mi/ft)	Elev (ft)	Site	DB
74	2 of 4	SSW	0.24 / 1,268.53	114.31	ELECTROPLY, INC 140 WASHINGTON ST EL SEGUNDO CA 90245	RCRA SQG

County Name:	LOS ANGELES
County Code:	CA037
EPA Handler ID:	CAD981379506
Current Site Name:	ELECTROPLY, INC
Generator Status Universe:	Small Quantity Generator
Land Type:	
Activity Location:	CA
TSD Activity:	No
Mixed Waste Generator:	No
Importer Activity:	No
Transporter Activity:	No
Transfer Facility:	No
Recycler Activity:	No
Onsite Burner Exemption:	No
Furnace Exemption:	No
Underground Inject Activity:	No
Rece Waste From Off Site:	No
Used Oil Transporter:	
Used Oil Transfer Facility:	
Used Oil Processor:	
Used Oil Refiner:	
Used Oil Burner:	
Used Oil Market Burner:	
Used Oil Spec Marketer:	
Mailing Address:	140 WASHINGTON ST, EL SEGUNDO, CA, 90245,
Contact Name:	
Contact Address:	
Contact Email:	
Location Street 2:	
--	--
Owner/Operator Information	
--	--
Owner/Operator Indicator:	CP
Owner/Operator Name:	NOT REQUIRED
Owner/Operator Address:	NOT REQUIRED NOT REQUIRED ME 99999
Owner/Operator Phone:	4155551212
Owner/Operator Type:	P
Date Became Current:	
Date Ended Current:	
--	--
Owner/Operator Indicator:	CO
Owner/Operator Name:	PROCTOR CL & PETERS ONE R
Owner/Operator Address:	NOT REQUIRED NOT REQUIRED ME 99999
Owner/Operator Phone:	4155551212
Owner/Operator Type:	P
Date Became Current:	
Date Ended Current:	
--	--
NAICS Information	
--	--
Naics Code:	32613
Naics Description:	LAMINATED PLASTICS PLATE, SHEET (EXCEPT PACKAGING), AND SHAPE MANUFACTURING
Naics Active Status:	Yes
Naics Cycle:	2002

--	--
Naics Code:	334412
Naics Description:	BARE PRINTED CIRCUIT BOARD MANUFACTURING
Naics Active Status:	Yes
Naics Cycle:	2002
--	--
Naics Code:	334419
Naics Description:	OTHER ELECTRONIC COMPONENT MANUFACTURING
Naics Active Status:	Yes
Naics Cycle:	2002
--	--
Handler Information	
--	--
Date Received:	19860204
Facility Name:	ELECTROPLY, INC
Classification:	Large Quantity Generator
--	--
Date Received:	19920220
Facility Name:	ELECTROPLY INC
Classification:	Large Quantity Generator
--	--
Date Received:	19960901
Facility Name:	ELECTROPLY, INC
Classification:	Large Quantity Generator
--	--
Date Received:	19960901
Facility Name:	ELECTROPLY, INC
Classification:	Small Quantity Generator
--	--
Date Received:	19900405
Facility Name:	ELECTROPLY, INC
Classification:	Large Quantity Generator
--	--
Date Received:	19960320
Facility Name:	ELECTROPLY, INC.
Classification:	Large Quantity Generator
--	--
Date Received:	19940324
Facility Name:	ELECTROPLY, INC.
Classification:	Large Quantity Generator
--	--
Date Received:	19990304
Facility Name:	ELECTROPLY, INC.
Classification:	Large Quantity Generator
--	--
Violation/Evaluation Information	
--	--
Evaluation Start Date:	19930422
Evaluation Agency:	B
Evaluation Type Description:	COMPLIANCE EVALUATION INSPECTION ON-SITE
Violation Short Description:	
Violation Determined Date:	
Actual Return to Compliance Date:	
Violation Responsible Agency:	
Enforcement Action Date:	
Enforcement Agency:	
Disposition Status Date:	
Disposition Status:	
Enforcement Type Description:	
Proposed Penalty Amount:	
Paid Amount:	
Final Amount:	
--	--

Map Key	Number of Records	Direction	Distance (mi/ft)	Elev (ft)	Site	DB
74	3 of 4	SSW	0.24 / 1,268.53	114.31	ELECTROPLY, INC 140 WASHINGTON ST EL SEGUNDO CA 90245	RCRA TSD

County Code:	CA037
County Name:	LOS ANGELES
EPA Handler ID:	CAD981379506
Current Site Name:	ELECTROPLY, INC
Generator Status Universe:	Small Quantity Generator
Land Type:	
Activity Location:	CA
TSD Activity:	No
Mixed Waste Generator:	No
Importer Activity:	No
Transporter Activity:	No
Transfer Facility:	No
Recycler Activity:	No
Onsite Burner Exemption:	No
Furnace Exemption:	No
Underground Inject Activity:	No
Rece Waste From Off Site:	No
Used Oil Transporter:	
Used Oil Transfer Facility:	
Used Oil Processor:	
Used Oil Refiner:	
Used Oil Burner:	
Used Oil Market Burner:	
Used Oil Spec Marketer:	
Mailing Address:	140 WASHINGTON ST, EL SEGUNDO, CA, 90245,
Contact Name:	
Contact Address:	
Contact Email:	
Location Street 2:	
--	--
Owner/Operator Information	
--	--
Owner/Operator Indicator:	CP
Owner/Operator Name:	NOT REQUIRED
Owner/Operator Address:	NOT REQUIRED NOT REQUIRED ME 99999
Owner/Operator Phone:	4155551212
Owner/Operator Type:	P
Date Became Current:	
Date Ended Current:	
--	--
Owner/Operator Indicator:	CO
Owner/Operator Name:	PROCTOR CL & PETERS ONE R
Owner/Operator Address:	NOT REQUIRED NOT REQUIRED ME 99999
Owner/Operator Phone:	4155551212
Owner/Operator Type:	P
Date Became Current:	
Date Ended Current:	
--	--
NAICS Information	
--	--
Naics Code:	32613
Naics Description:	LAMINATED PLASTICS PLATE, SHEET (EXCEPT PACKAGING), AND SHAPE MANUFACTURING
Naics Active Status:	Yes
Naics Cycle:	2002
--	--
Naics Code:	334412
Naics Description:	BARE PRINTED CIRCUIT BOARD MANUFACTURING
Naics Active Status:	Yes
Naics Cycle:	2002
--	--
Naics Code:	334419
Naics Description:	OTHER ELECTRONIC COMPONENT MANUFACTURING
Naics Active Status:	Yes

Map Key	Number of Records	Direction	Distance (mi/ft)	Elev (ft)	Site	DB

Naics Cycle:	2002
--	--
Handler Information	
--	--
Date Received:	19860204
Facility Name:	ELECTROPLY, INC
Classification:	Large Quantity Generator
--	--
Date Received:	19920220
Facility Name:	ELECTROPLY INC
Classification:	Large Quantity Generator
--	--
Date Received:	19960901
Facility Name:	ELECTROPLY, INC
Classification:	Large Quantity Generator
--	--
Date Received:	19960901
Facility Name:	ELECTROPLY, INC
Classification:	Small Quantity Generator
--	--
Date Received:	19900405
Facility Name:	ELECTROPLY, INC
Classification:	Large Quantity Generator
--	--
Date Received:	19960320
Facility Name:	ELECTROPLY, INC.
Classification:	Large Quantity Generator
--	--
Date Received:	19940324
Facility Name:	ELECTROPLY, INC.
Classification:	Large Quantity Generator
--	--
Date Received:	19990304
Facility Name:	ELECTROPLY, INC.
Classification:	Large Quantity Generator
--	--
Violation/Evaluation Information	
--	--
Evaluation Start Date:	19930422
Evaluation Agency:	B
Evaluation Type Description:	COMPLIANCE EVALUATION INSPECTION ON-SITE
Violation Short Description:	
Violation Determined Date:	
Actual Return to Compliance Date:	
Violation Responsible Agency:	
Enforcement Action Date:	
Enforcement Agency:	
Disposition Status Date:	
Disposition Status:	
Enforcement Type Description:	
Proposed Penalty Amount:	
Paid Amount:	
Final Amount:	
--	--

Map Key	Number of Records	Direction	Distance (mi/ft)	Elev (ft)	Site	DB
74	4 of 4	SSW	0.24 / 1,268.53	114.31	Electroply 140 Washington Street CA	ELSEGUNDO UST

Permit:		**Removal Date:**	
Type:	Closed Tanks	**Closure Date:**	10/29/2004
Inspected:		**A1998:**	
Petroleum:		**Inspection Due:**	
Haz Substance:	3	**State ID:**	
State:			

Map Key	Number of Records	Direction	Distance (mi/ft)	Elev (ft)	Site	DB
Extra Comments:						

75	1 of 3	S	0.24 / 1,284.06	110.37	100 N SEPULVEDA BLVD EL SEGUNDO CA 90245	LA HMS

Site No: 013018
Area: 2N

--Details--
File No: 013278
File Name: PACIFIC CORPORATE TOWERS
Permit No: 00004975T
Permit Code: T
Permit Category Desc: Underground Storage Tank
Permit Status Code: CLOS
Permit Status Desc: Permit Closed
Permit Type: 0
Permit Type Desc: Underground Storage Tank Operating Permit
Status Code: CLOS
Status Desc: Permit Closed

75	2 of 3	S	0.24 / 1,284.06	110.37	Pacific Corporate Towers 100 N. Sepulveda Bl. El Segundo CA 90245	ELSEGUNDO UST

Permit:
Type: Closed Tanks
Inspected:
Petroleum: Piping Only
Haz Substance:
State:
Extra Comments:

Removal Date:
Closure Date: 10/5/1999
A1998:
Inspection Due:
State ID:

75	3 of 3	S	0.24 / 1,284.06	110.37	Pacific Corporate Towers 100 N. Sepulveda Blvd. El Segundo CA 90245	ELSEGUNDO UST

Permit:
Type: Closed Tanks
Inspected:
Petroleum: 1
Haz Substance:
State:
Extra Comments:

Removal Date:
Closure Date: 11/9/2005
A1998:
Inspection Due:
State ID:

76	1 of 1	SW	0.24 / 1,287.94	126.03	HYEPER SILK SCREENING 1415 E GRAND AVE EL SEGUNDO CA 90245	RCRA SQG

County Name: LOS ANGELES
County Code: CA037
EPA Handler ID: CAD983668617
Current Site Name: HYEPER SILK SCREENING
Generator Status Universe: Small Quantity Generator
Land Type: Private
Activity Location: CA
TSD Activity: No
Mixed Waste Generator: No
Importer Activity: No
Transporter Activity: No

Map Key	Number of Records	Direction	Distance (mi/ft)	Elev (ft)	Site	DB

Transfer Facility:	No
Recycler Activity:	No
Onsite Burner Exemption:	No
Furnace Exemption:	No
Underground Inject Activity:	No
Rece Waste From Off Site:	No
Used Oil Transporter:	
Used Oil Transfer Facility:	
Used Oil Processor:	
Used Oil Refiner:	
Used Oil Burner:	
Used Oil Market Burner:	
Used Oil Spec Marketer:	
Mailing Address:	1415, E GRAND AVE, EL SEGUNDO, CA, 90245,
Contact Name:	ARA KIZIRIAN
Contact Address:	1415 E GRAND AVE, EL SEGUNDO, CA, 90245, US
Contact Email:	
Location Street 2:	
--	--
Owner/Operator Information	
--	--
Owner/Operator Indicator:	CO
Owner/Operator Name:	ASSADOUR KIZIRIAN
Owner/Operator Address:	1415 E GRAND AVE EL SEGUNDO CA 90245
Owner/Operator Phone:	3103229430
Owner/Operator Type:	P
Date Became Current:	
Date Ended Current:	
--	--
Handler Information	
--	--
Date Received:	19930521
Facility Name:	HYEPER SILK SCREENING
Classification:	Small Quantity Generator
--	--

77	1 of 1	SSE	0.25 / 1,302.07	123.06	PACIFIC CORPORATE TOWERS 100 N. SEPULVEDA BL. El Segundo CA 90245	UST

Facility ID:	300211	**Latitude:**	33.9182168
County:	Los Angeles	**Longitude:**	-118.3935885
Permitting Agency:	EL SEGUNDO, CITY OF		

78	1 of 2	SW	0.25 / 1,305.64	114.22	222 KANSAS ST EL SEGUNDO CA 902454315	LA HMS

Site No:	008610
Area:	2N
--Details--	
File No:	I15663
File Name:	INTERNATIONAL RECTIFIER
Permit No:	000012413
Permit Code:	I
Permit Category Desc:	Industrial Waste Permit
Permit Status Code:	CLOS
Permit Status Desc:	Permit Closed
Permit Type:	01
Permit Type Desc:	Operating Industrial Waste Permit - Local Sewer
Status Code:	CLOS
Status Desc:	Permit Closed

Map Key	Number of Records	Direction	Distance (mi/ft)	Elev (ft)	Site	DB

File No: I16465
File Name: INTERNATIONAL RECTIFIER
Permit No: 000012264
Permit Code: I
Permit Category Desc: Industrial Waste Permit
Permit Status Code: REM
Permit Status Desc: Equipment Removed
Permit Type: 01
Permit Type Desc: Operating Industrial Waste Permit - Local Sewer
Status Code: REM
Status Desc: Equipment Removed

78	2 of 2	SW	0.25 / 1,305.64	114.22	USDA APHIS LABORATORY BUILDING 222 KANSAS ST EL SEGUNDO CA 90245-	LA SML

Facility ID:
Site ID: SD0000482
Case ID: RO0001482
CF Claim No: 11-858
Abated Referred: Yes
Abated Referred Dt: 10/02/2012
Assigned To: Richard Clark
File:

79	1 of 2	NE	0.25 / 1,311.01	108.45	700 LAIRPORT ST EL SEGUNDO CA 90245	LA HMS

Site No: 011881
Area: 2N

--Details--
File No: 011949
File Name: BLACKMORE ASSOCIATES
Permit No: 000182656
Permit Code: T
Permit Category Desc: Underground Storage Tank
Permit Status Code: CLOS
Permit Status Desc: Permit Closed
Permit Type: 0
Permit Type Desc: Underground Storage Tank Operating Permit
Status Code: CLOS
Status Desc: Permit Closed

79	2 of 2	NE	0.25 / 1,311.01	108.45	Blackmore & Associates/ WIN Investments, LP 700 Lairport Street El Segundo CA 90245	ELSEGUNDO UST

Permit:
Type: Closed Tanks
Inspected:
Petroleum: 1
Haz Substance: 1
State:
Extra Comments:
Removal Date:
Closure Date: 6/19/1986
A1998:
Inspection Due:
State ID:

80	1 of 3	SW	0.25 / 1,322.47	116.96	INTERNATIONAL RECTIFIER 233 KANSAS ST. EL SEGUNDO CA 90245	CERCLIS

Site ID: 0905276
Site EPA ID: CAD076208313

Map Key	Number of Records	Direction	Distance (mi/ft)	Elev (ft)	Site	DB

NPL Status: Not on the NPL
Non NPL Status: NFRAP-Site does not qualify for the NPL based on existing information
Federal Facility: Not a Federal Facility
Site Cnty Name: LOS ANGELES

CERCLIS Assess History
-- --
Date Started:
Date Completed:
Site Description: No description available
.
-- --

CERCLIS Assess History
-- --
Action: DISCOVERY
Date Started:
Date Completed: 8/23/1995 00:00:00
Site Description:
-- --

CERCLIS Assess History
-- --
Action: PRELIMINARY ASSESSMENT
Date Started:
Date Completed: 9/24/1996 00:00:00
Site Description:
-- --

CERCLIS Assess History
-- --
Action: ARCHIVE SITE
Date Started:
Date Completed: 9/24/1996 00:00:00
Site Description:
-- --

Map Key	Number of Records	Direction	Distance (mi/ft)	Elev (ft)	Site	DB
80	2 of 3	SW	0.25 / 1,322.47	116.96	INTERNATIONAL RECTIFIER 233 KANSAS ST. EL SEGUNDO CA 90245	CERCLIS NFRAP

Site ID: 905276
Site EPA ID: CAD076208313
Site Fips Code: 6037
Federal Facility:
Site Parent ID:
Parent Site Name:
Site Cngrsnl District Code: 27
Region Code: 9
State Code: CA
Site Cnty Name: LOS ANGELES

CERCLIS-NFRAP Assess History
-- --
Action: PRELIMINARY ASSESSMENT
Priority Level: NFRAP
Date Started:
Date Completed: 9/24/1996
-- --

CERCLIS-NFRAP Assess History
-- --
Action: ARCHIVE SITE
Priority Level:
Date Started:
Date Completed: 9/24/1996
-- --

CERCLIS-NFRAP Assess History

Map Key	Number of Records	Direction	Distance (mi/ft)	Elev (ft)	Site	DB

-- --
Action: DISCOVERY
Priority Level:
Date Started:
Date Completed: 8/23/1995
-- --

---

80 | 3 of 3 | SW | 0.25 / 1,322.47 | 116.96 | INTERNATIONAL RECTIFIER
233 KANSAS ST.
EL SEGUNDO CA 90245 | SEMS ARCHIVE

Site ID: 0905276
EPA ID: CAD076208313
NPL: Not on the NPL
Federal Facility: No
Non NPL Status: NFRAP-Site does not qualify for the NPL based on existing information

FIPS Code: 06037
Cong District: 27
County: LOS ANGELES
Region: 09

---

81 | 1 of 1 | SW | 0.26 / 1,378.45 | 123.76 | INTERNATIONAL RECTIFIER
233 KANSAS STREET
EL SEGUNDO CA 90245 | ENVIROSTOR

Estor/EPA ID: 19360533
Cleanup Status: REFER: RWQCB AS OF 1/15/2002
Site Code: 300569
Site Type: * HISTORICAL
Potential Media Affected: NONE SPECIFIED
Past Uses Caused Contam: NONE SPECIFIED
APN: NONE SPECIFIED
National Priorities List: NO
Cleab up Oversight Agenci: DTSC - LEAD
Special Program:
Funding:
Acres: NONE SPECIFIED
School District:
Assembly District: 62
Senate District: 26
Zip: 90245
Potential Contaminants:

ACID SOLUTION WITHOUT METALS
UNSPECIFIED ACID SOLUTION

Site History:

Facility Information
-- --
Program Type: HISTORICAL
Status: REFER: RWQCB
Summary Link: http://www.envirostor.dtsc.ca.gov/public/profile_report.asp?global_id=19360533
-- --
Completed Activities
-- --
Doc Link:
Area Name:
Sub Area:
Document Type: Preliminary Assessment Report
Date Completed: 9/24/1996
Comments: Preliminary Assessment completed under U.S. EPA grant. Site is no further assessment for U.S. EPA. However, DTSC requires a Preliminary Endangerment Assessment.
Activity Type: Completed Activities
-- --
Doc Link:
Area Name:
Sub Area:
Document Type: Site Screening

Map Key	Number of Records	Direction	Distance (mi/ft)	Elev (ft)	Site	DB

Date Completed: 5/25/1995
Comments: The Department received a hazardous substace release report. The site had a waste leak from a plating line and acidic aqueous waste left metal contamination in the soil. Due to evidence of contamination, the Department recommends a PEA. The Department notified the RP that a PEA be conducted.
Activity Type: Completed Activities
-- --

---

82 | 1 of 1 | SSW | 0.26 / 1,394.86 | 110.99 | **INTERNATIONAL RECTIFIER CORP.**
233 KANSAS ST
EL SEGUNDO CA | **CLEANUP SITES**

Global ID: SL184571440
Case Type: Cleanup Program Site
Status: Completed - Case Closed
Status Date: 1997-02-27 00:00:00
RB Case No: 0608
LOC Case No:
Lead Agency: LOS ANGELES RWQCB (REGION 4)
Case Worker:
Local Agency:
Potential Cntm of Concrn:
Potential Media Affected:
How Discovered Description:
Stop Description:
Site History:

CUF Case: NO
Begin Date: 1996-11-01 00:00:00
How Discovered:
Stop Method:
County: Los Angeles
Latitude: 33.917719
Longitude: -118.399635
File Location:

Status History

--	--
Status:	Open - Case Begin Date
Status Date:	1996-11-01 00:00:00
--	--
Status:	Completed - Case Closed
Status Date:	1997-02-27 00:00:00
--	--
Activities	
--	--
Action Type:	Other
Date:	1990-06-29 00:00:00
Action:	Leak Discovery
--	--
Action Type:	Other
Date:	1990-06-29 00:00:00
Action:	Leak Stopped
--	--
Action Type:	Other
Date:	1990-07-25 00:00:00
Action:	Leak Reported
--	--
Action Type:	ENFORCEMENT
Date:	1997-02-27 00:00:00
Action:	Closure/No Further Action Letter
--	--

---

83 | 1 of 1 | SSW | 0.27 / 1,417.91 | 99.11 | **CITY OF EL SEGUNDO**
150 ILLINOIS ST
EL SEGUNDO CA 90245 | **LUST**

Global ID: T0603705310
Case Type: LUST Cleanup Site
Status: Completed - Case Closed
Status Date: 2006-07-26 00:00:00
RB Case No: R-20565
LOC Case No:
Lead Agency: EL SEGUNDO, CITY OF

CUF Case: NO
Begin Date: 1986-07-01 00:00:00
How Discovered:
Stop Method:
County: Los Angeles
Latitude: 33.9171671
Longitude: -118.3982757

Map Key	Number of Records	Direction	Distance (mi/ft)	Elev (ft)	Site	DB

Case Worker: SHT
Local Agency: EL SEGUNDO, CITY OF
Potential Cntm of Concrn: Aviation
Potential Media Affected: Soil
How Discovered Description:
Stop Description:
Site History:
File Location:

Status History

--	--
Status:	Open - Case Begin Date
Status Date:	1986-07-01 00:00:00
--	--
Status:	Open - Site Assessment
Status Date:	1986-07-01 00:00:00
--	--
Status:	Completed - Case Closed
Status Date:	2006-07-26 00:00:00
--	--

Activities

--	--
Action Type:	Other
Date:	1986-07-01 00:00:00
Action:	Leak Reported
--	--

Contact Information

--	--
Contact Type:	Regional Board Caseworker
Contact Name:	YUE RONG
Organization Name:	LOS ANGELES RWQCB (REGION 4)
Address:	320 W. 4TH ST., SUITE 200
City:	Los Angeles
Email:	yrong@waterboards.ca.gov
Phone Number:	
--	--
Contact Type:	Local Agency Caseworker
Contact Name:	STEVE TSUMURA
Organization Name:	EL SEGUNDO, CITY OF
Address:	314 MAIN STREET
City:	EL SEGUNDO
Email:	stsumura@elsegundo.org
Phone Number:	
--	--

Map Key	Number of Records	Direction	Distance (mi/ft)	Elev (ft)	Site	DB
84	1 of 1	SE	0.30 / 1,577.62	117.77	HUGHES AIRCRAFT CO CSG 1990 GRAND AVE E EL SEGUNDO CA 90245	LUST

Global ID: T0603705198
Case Type: LUST Cleanup Site
Status: Completed - Case Closed
Status Date: 1996-08-19 00:00:00
RB Case No: R-13532
LOC Case No:
Lead Agency: EL SEGUNDO, CITY OF
Case Worker: SHT
Local Agency: EL SEGUNDO, CITY OF
Potential Cntm of Concrn: Aviation
Potential Media Affected: Soil
How Discovered Description:
Stop Description:
Site History:

CUF Case: *NO*
Begin Date: *1996-08-19 00:00:00*
How Discovered:
Stop Method:
County: *Los Angeles*
Latitude: *33.9188509*
Longitude: *-118.39182*
File Location:

Status History

--	--

Map Key	Number of Records	Direction	Distance (mi/ft)	Elev (ft)	Site	DB

Status:	Open - Case Begin Date
Status Date:	1996-08-19 00:00:00
--	--
Status:	Completed - Case Closed
Status Date:	1996-08-19 00:00:00
--	--
Activities	
--	--
Action Type:	Other
Date:	1996-08-19 00:00:00
Action:	Leak Reported
--	--
Contact Information	
--	--
Contact Type:	Local Agency Caseworker
Contact Name:	STEVE TSUMURA
Organization Name:	EL SEGUNDO, CITY OF
Address:	314 MAIN STREET
City:	EL SEGUNDO
Email:	stsumura@elsegundo.org
Phone Number:	
--	--
Contact Type:	Regional Board Caseworker
Contact Name:	YUE RONG
Organization Name:	LOS ANGELES RWQCB (REGION 4)
Address:	320 W. 4TH ST., SUITE 200
City:	Los Angeles
Email:	yrong@waterboards.ca.gov
Phone Number:	
--	--

Map Key	Number of Records	Direction	Distance (mi/ft)	Elev (ft)	Site	DB
85	1 of 1	ENE	0.32 / 1,670.04	107.45	MATTELL INC. 2031 MARIPOSA AVENUE EL SEGUNDO CA 90245	RCRA TSD

County Code:	CA037
County Name:	LOS ANGELES
EPA Handler ID:	CAD982433401
Current Site Name:	MATTELL INC.
Generator Status Universe:	Large Quantity Generator
Land Type:	Private
Activity Location:	CA
TSD Activity:	No
Mixed Waste Generator:	No
Importer Activity:	No
Transporter Activity:	No
Transfer Facility:	No
Recycler Activity:	No
Onsite Burner Exemption:	No
Furnace Exemption:	No
Underground Inject Activity:	No
Rece Waste From Off Site:	No
Used Oil Transporter:	
Used Oil Transfer Facility:	
Used Oil Processor:	
Used Oil Refiner:	
Used Oil Burner:	
Used Oil Market Burner:	
Used Oil Spec Marketer:	
Mailing Address:	333, CONTINENTAL BLVD, EL SEGUNDO, CA, 90245, US
Contact Name:	NAVREET UPPAL
Contact Address:	333, CONTINENTAL BLVD, EL SEGUNDO, CA, 90245, US
Contact Email:	NAVREET.UPPAL@MATTEL.COM
Location Street 2:	
--	--
Owner/Operator Information	

--	--
Owner/Operator Indicator:	CP
Owner/Operator Name:	NOT REQUIRED
Owner/Operator Address:	NOT REQUIRED NOT REQUIRED ME 99999
Owner/Operator Phone:	4155551212
Owner/Operator Type:	P
Date Became Current:	
Date Ended Current:	
--	--
Owner/Operator Indicator:	CO
Owner/Operator Name:	MATTEL INC.
Owner/Operator Address:	333 CONTINENTAL BLVD EL SEGUNDO CA US 90245
Owner/Operator Phone:	3102522000
Owner/Operator Type:	P
Date Became Current:	19910101
Date Ended Current:	
--	--
Owner/Operator Indicator:	CO
Owner/Operator Name:	KILROY INDUSTRIES
Owner/Operator Address:	NOT REQUIRED NOT REQUIRED ME 99999
Owner/Operator Phone:	4155551212
Owner/Operator Type:	P
Date Became Current:	
Date Ended Current:	
--	--
Owner/Operator Indicator:	CP
Owner/Operator Name:	MATTEL INC.
Owner/Operator Address:	333 CONTINENTAL BLVD EL SEGUNDO CA US 90245
Owner/Operator Phone:	3102522000
Owner/Operator Type:	P
Date Became Current:	19910101
Date Ended Current:	
--	--
NAICS Information	
--	--
Naics Code:	339932
Naics Description:	GAME, TOY, AND CHILDREN'S VEHICLE MANUFACTURING
Naics Active Status:	No
Naics Cycle:	2012
--	--
Naics Code:	339931
Naics Description:	DOLL AND STUFFED TOY MANUFACTURING
Naics Active Status:	No
Naics Cycle:	2012
--	--
Handler Information	
--	--
Date Received:	19901205
Facility Name:	MATTEL TOYS DESIGN CENTER
Classification:	Small Quantity Generator
--	--
Date Received:	20001012
Facility Name:	MATTEL DESIGN CENTER
Classification:	Large Quantity Generator
--	--
Date Received:	20020220
Facility Name:	MATTEL, INC. DESIGN CENTER
Classification:	Large Quantity Generator
--	--
Date Received:	19990415
Facility Name:	MATTEL, INC.
Classification:	Large Quantity Generator
--	--
Date Received:	20100224
Facility Name:	MATTELL INC.
Classification:	Large Quantity Generator
--	--
Date Received:	20020220

Facility Name:	MATTEL, INC. DESIGN CENTER
Classification:	Small Quantity Generator
--	--
Hazardous Waste Information	
--	--
Waste Code:	134
Waste:	from br conversion
Waste Code Active Status:	Yes
BR Waste Code Active Status:	Yes
--	--
Waste Code:	135
Waste:	from br conversion
Waste Code Active Status:	Yes
BR Waste Code Active Status:	Yes
--	--
Waste Code:	141
Waste:	from br conversion
Waste Code Active Status:	Yes
BR Waste Code Active Status:	Yes
--	--
Waste Code:	181
Waste:	from br conversion
Waste Code Active Status:	Yes
BR Waste Code Active Status:	Yes
--	--
Waste Code:	211
Waste:	from br conversion
Waste Code Active Status:	Yes
BR Waste Code Active Status:	Yes
--	--
Waste Code:	212
Waste:	from br conversion
Waste Code Active Status:	Yes
BR Waste Code Active Status:	Yes
--	--
Waste Code:	213
Waste:	from br conversion
Waste Code Active Status:	Yes
BR Waste Code Active Status:	Yes
--	--
Waste Code:	331
Waste:	from br conversion
Waste Code Active Status:	Yes
BR Waste Code Active Status:	Yes
--	--
Waste Code:	343
Waste:	from br conversion
Waste Code Active Status:	Yes
BR Waste Code Active Status:	Yes
--	--
Waste Code:	352
Waste:	from br conversion
Waste Code Active Status:	Yes
BR Waste Code Active Status:	Yes
--	--
Waste Code:	541
Waste:	from br conversion
Waste Code Active Status:	Yes
BR Waste Code Active Status:	Yes
--	--
Waste Code:	551
Waste:	from br conversion
Waste Code Active Status:	Yes
BR Waste Code Active Status:	Yes
--	--
Waste Code:	726
Waste:	from br conversion
Waste Code Active Status:	Yes

BR Waste Code Active Status:	Yes
--	--
Waste Code:	D001
Waste:	IGNITABLE WASTE
Waste Code Active Status:	Yes
BR Waste Code Active Status:	Yes
--	--
Waste Code:	D002
Waste:	CORROSIVE WASTE
Waste Code Active Status:	Yes
BR Waste Code Active Status:	Yes
--	--
Waste Code:	D003
Waste:	REACTIVE WASTE
Waste Code Active Status:	Yes
BR Waste Code Active Status:	Yes
--	--
Waste Code:	D005
Waste:	BARIUM
Waste Code Active Status:	Yes
BR Waste Code Active Status:	Yes
--	--
Waste Code:	D007
Waste:	CHROMIUM
Waste Code Active Status:	Yes
BR Waste Code Active Status:	Yes
--	--
Waste Code:	D008
Waste:	LEAD
Waste Code Active Status:	Yes
BR Waste Code Active Status:	Yes
--	--
Waste Code:	D009
Waste:	MERCURY
Waste Code Active Status:	Yes
BR Waste Code Active Status:	Yes
--	--
Waste Code:	D011
Waste:	SILVER
Waste Code Active Status:	Yes
BR Waste Code Active Status:	Yes
--	--
Waste Code:	D035
Waste:	METHYL ETHYL KETONE
Waste Code Active Status:	Yes
BR Waste Code Active Status:	Yes
--	--
Waste Code:	F002
Waste:	THE FOLLOWING SPENT HALOGENATED SOLVENTS: TETRACHLOROETHYLENE, METHYLENE CHLORIDE, TRICHLOROETHYLENE, 1,1,1-TRICHLOROETHANE, CHLOROBENZENE, 1,1,2-TRICHLORO-1,2,2-TRIFLUOROETHANE, ORTHO-DICHLOROBENZENE, TRICHLOROFLUOROMETHANE, AND 1,1,2, TRICHLOROETHANE; ALL SPENT SOLVENT MIXTURES/BLENDS CONTAINING, BEFORE USE, A TOTAL OF TEN PERCENT OR MORE (BY VOLUME) OF ONE OR MORE OF THE ABOVE HALOGENATED SOLVENTS OR THOSE SOLVENTS LISTED IN F001, F004, AND F005; AND STILL BOTTOMS FROM THE RECOVERY OF THESE SPENT SOLVENTS AND SPENT SOLVENT MIXTURES.
Waste Code Active Status:	Yes
BR Waste Code Active Status:	Yes
--	--
Waste Code:	F003
Waste:	THE FOLLOWING SPENT NONHALOGENATED SOLVENTS: XYLENE, ACETONE, ETHYL ACETATE, ETHYL BENZENE, ETHYL ETHER, METHYL ISOBUTYL KETONE, N-BUTYL ALCOHOL, CYCLOHEXANONE, AND METHANOL; ALL SPENT SOLVENT MIXTURES/BLENDS CONTAINING, BEFORE USE, ONLY THE ABOVE SPENT NONHALOGENATED SOLVENTS; AND ALL SPENT SOLVENT MIXTURES/BLENDS CONTAINING, BEFORE USE, ONE OR MORE OF THE ABOVE NONHALOGENATED SOLVENTS, AND A TOTAL OF TEN PERCENT OR MORE (BY VOLUME) OF ONE OR MORE OF THOSE SOLVENTS LISTED IN F001, F002, F004, AND F005; AND STILL BOTTOMS FROM THE RECOVERY OF THESE SPENT SOLVENTS AND SPENT SOLVENT MIXTURES.
Waste Code Active Status:	Yes

BR Waste Code Active Status:	Yes
--	--
Waste Code:	F005
Waste:	THE FOLLOWING SPENT NONHALOGENATED SOLVENTS: TOLUENE, METHYL ETHYL KETONE, CARBON DISULFIDE, ISOBUTANOL, PYRIDINE, BENZENE, 2-ETHOXYETHANOL, AND 2-NITROPROPANE; ALL SPENT SOLVENT MIXTURES/BLENDS CONTAINING, BEFORE USE, A TOTAL OF TEN PERCENT OR MORE (BY VOLUME) OF ONE OR MORE OF THE ABOVE NONHALOGENATED SOLVENTS OR THOSE SOLVENTS LISTED IN F001, F002, OR F004; AND STILL BOTTOMS FROM THE RECOVERY OF THESE SPENT SOLVENTS AND SPENT SOLVENT MIXTURES.
Waste Code Active Status:	Yes
BR Waste Code Active Status:	Yes
--	--
Waste Code:	U159
Waste:	2-BUTANONE (I,T) (OR) METHYL ETHYL KETONE (MEK) (I,T)
Waste Code Active Status:	Yes
BR Waste Code Active Status:	Yes
--	--
Violation/Evaluation Information	
--	--
Evaluation Start Date:	20150924
Evaluation Agency:	E
Evaluation Type Description:	COMPLIANCE EVALUATION INSPECTION ON-SITE
Violation Short Description:	TSD IS-Container Use and Management
Violation Determined Date:	20150924
Actual Return to Compliance Date:	20150925
Violation Responsible Agency:	E
Enforcement Action Date:	
Enforcement Agency:	
Disposition Status Date:	
Disposition Status:	
Enforcement Type Description:	
Proposed Penalty Amount:	
Paid Amount:	
Final Amount:	
--	--
Evaluation Start Date:	20150924
Evaluation Agency:	E
Evaluation Type Description:	COMPLIANCE EVALUATION INSPECTION ON-SITE
Violation Short Description:	TSD IS-Container Use and Management
Violation Determined Date:	20150924
Actual Return to Compliance Date:	20150924
Violation Responsible Agency:	E
Enforcement Action Date:	
Enforcement Agency:	
Disposition Status Date:	
Disposition Status:	
Enforcement Type Description:	
Proposed Penalty Amount:	
Paid Amount:	
Final Amount:	
--	--
Evaluation Start Date:	20150924
Evaluation Agency:	E
Evaluation Type Description:	COMPLIANCE EVALUATION INSPECTION ON-SITE
Violation Short Description:	Generators - Pre-transport
Violation Determined Date:	20150924
Actual Return to Compliance Date:	20150925
Violation Responsible Agency:	E
Enforcement Action Date:	
Enforcement Agency:	
Disposition Status Date:	
Disposition Status:	
Enforcement Type Description:	
Proposed Penalty Amount:	

Map Key	Number of Records	Direction	Distance (mi/ft)	Elev (ft)	Site	DB

Paid Amount:
Final Amount:
-- --

---

86 **1 of 4** **ENE** **0.34 / 1,772.21** **107.45** **NORTHROP CORP-AIRCRAFT DIV**
2031 E MARIPOSA AVE
EL SEGUNDO CA 90250
ENVIROSTOR

Estor/EPA ID: CAD009687336
Cleanup Status:
Site Code:
Site Type: PROTECTIVE FILER
Potential Media Affected:
Past Uses Caused Contam:
APN:
National Priorities List:
Cleab up Oversight Agenci:
Special Program:
Funding:
Acres:
School District:
Assembly District: 53
Senate District: 24
Zip: 90250
Potential Contaminants:

Site History:

NO FACILITY HISTORY HAS BEEN ENTERED FOR THIS SITE

Facility Information
-- --
Program Type: HAZ WASTE - RCRA
Status: PROTECTIVE FILER
Summary Link: http://www.envirostor.dtsc.ca.gov/public/hwmp_profile_report.asp?global_id=CAD009687336
-- --
Permit Units - Completed Act
-- --
Unit: MULTIPLE UNITS: CONTAIN1, INCIN1, TANKSTR1, TANKTRT1
Event Description: PROTECTIVE FILER STATUS - PROTECTIVE FILER (RECEIVED)
Doc Link:
Date: 7/21/1988
Activity Type: Permitted Units - Completed Activities
-- --
Unit: MULTIPLE UNITS: CONTAIN1, INCIN1, TANKSTR1, TANKTRT1
Event Description: PROTECTIVE FILER STATUS - PROTECTIVE FILER (APPROVED)
Doc Link:
Date: 6/25/1984
Activity Type: Permitted Units - Completed Activities
-- --
Units Undergoing Closure
-- --
Unit: NO PERMIT ACTIVITIES HAVE BEEN COMPLETED FOR THIS SITE
Event Description:
Doc Link:
Date:
Activity Type: Units Undergoing Closure - Completed Activities
-- --

---

86 **2 of 4** **ENE** **0.34 / 1,772.21** **107.45** **NORTHROP CORP-AIRCRAFT DIV**
2031 E MARIPOSA AVE
EL SEGUNDO CA 90250
ENVIROSTOR

Estor/EPA ID: 80001646
Cleanup Status: NO ACTION REQUIRED AS OF 6/19/2013
Site Code:

Map Key	Number of Records	Direction	Distance (mi/ft)	Elev (ft)	Site	DB

Site Type:	CORRECTIVE ACTION
Potential Media Affected:	NONE SPECIFIED
Past Uses Caused Contam:	NONE SPECIFIED
APN:	4138019002
National Priorities List:	NO
Cleab up Oversight Agenci:	NONE SPECIFIED
Special Program:	
Funding:	
Acres:	0 ACRES
School District:	
Assembly District:	62
Senate District:	26
Zip:	90250
Potential Contaminants:	
Site History:	
Facility Information	
--	--
Program Type:	CORRECTIVE ACTION
Status:	NO ACTION REQUIRED
Summary Link:	http://www.envirostor.dtsc.ca.gov/public/profile_report.asp?global_id=80001646
--	--
Completed Activities	
--	--
Doc Link:	
Area Name:	
Sub Area:	
Document Type:	Preliminary Assessment Report
Date Completed:	4/30/1990
Comments:	
Activity Type:	Completed Activities
--	--

Map Key	Number of Records	Direction	Distance (mi/ft)	Elev (ft)	Site	DB
86	3 of 4	ENE	0.34 / 1,772.21	107.45	NORTHROP CORP-AIRCRAFT DIV 2031 E MARIPOSA AVE EL SEGUNDO CA 902500000	HWP

EPA ID:	CAD009687336	**Latitude:**	34.038086
Status:	PROTECTIVE FILER	**Longitude:**	-118.298349
Facility Type:	Historical - Non-Operating	**Assembly District:**	53
Facility Size:		**Senate District:**	24
Team:		**Public Info Officer:**	
Site Code:		**Public Part Speci:**	
County:	LOS ANGELES	**Project Manager:**	

Completed Activities	
--	--
Facility Type:	Historical - Non-Operating
Unit Names:	CONTAIN1, INCIN1, TANKSTR1, TANKTRT1
Event Description:	Protective Filer Status - PROTECTIVE FILER (APPROVED)
Completed Date:	06/25/1984
--	--
Facility Type:	Historical - Non-Operating
Unit Names:	CONTAIN1, INCIN1, TANKSTR1, TANKTRT1
Event Description:	Protective Filer Status - PROTECTIVE FILER (RECEIVED)
Completed Date:	07/21/1988
--	--

Map Key	Number of Records	Direction	Distance (mi/ft)	Elev (ft)	Site	DB
86	4 of 4	ENE	0.34 / 1,772.21	107.45	NORTHROP CORP AIRCRAFT DIV 2031 E MARIPOSA AVE EL SEGUNDO CA 90245	RCRA CORRACTS

County Name:	LOS ANGELES
County Code:	CA037
EPA Handler ID:	CAD009687336

Current Site Name:	NORTHROP CORP AIRCRAFT DIV
Generator Status Universe:	
Land Type:	Other
Activity Location:	CA
TSD Activity:	No
Mixed Waste Generator:	No
Importer Activity:	No
Transporter Activity:	No
Transfer Facility:	No
Recycler Activity:	No
Onsite Burner Exemption:	No
Furnace Exemption:	No
Underground Inject Activity:	No
Rece Waste From Off Site:	No
Used Oil Transporter:	
Used Oil Transfer Facility:	
Used Oil Processor:	
Used Oil Refiner:	
Used Oil Burner:	
Used Oil Market Burner:	
Used Oil Spec Marketer:	
Mailing Address:	3901 W BROADWAY, HAWTHORNE, CA, 90250,
Contact Name:	MARY ELAINE PALACIO
Contact Address:	ONE HORNET WY, EL SEGUNDO, CA, 902452804, US
Contact Email:	
Location Street 2:	
--	--
Owner/Operator Information	
--	--
Owner/Operator Indicator:	CO
Owner/Operator Name:	NORTHROP CORP.,AIRCRAFT DIVISION AQ
Owner/Operator Address:	2031 EAST MARIPOSA AVE EL SEGUNDO CA 90245
Owner/Operator Phone:	2139704704
Owner/Operator Type:	P
Date Became Current:	
Date Ended Current:	
--	--
Owner/Operator Indicator:	CP
Owner/Operator Name:	NORTHROP CORP.,AIRCRAFT DIVISION AQ
Owner/Operator Address:	2031 EAST MARIPOSA AVE CITY NOT REPORTED CA 99999
Owner/Operator Phone:	2139704704
Owner/Operator Type:	P
Date Became Current:	
Date Ended Current:	
--	--
NAICS Information	
--	--
Naics Code:	336411
Naics Description:	AIRCRAFT MANUFACTURING
Naics Active Status:	Yes
Naics Cycle:	2002
--	--
Handler Information	
--	--
Date Received:	19980924
Facility Name:	NORTHROP CORP AIRCRAFT DIV
--	--
Date Received:	19930909
Facility Name:	NORTHROP CORP AIRCRAFT DIV
--	--
Violation/Evaluation Information	
--	--
Evaluation Start Date:	19870626
Evaluation Agency:	S
Evaluation Type Description:	FINANCIAL RECORD REVIEW
Violation Short Description:	Generators - General

Map Key	Number of Records	Direction	Distance (mi/ft)	Elev (ft)	Site	DB

Violation Determined Date:	19870626
Actual Return to Compliance Date:	19880915
Violation Responsible Agency:	S
Enforcement Action Date:	19880915
Enforcement Agency:	S
Disposition Status Date:	
Disposition Status:	
Enforcement Type Description:	WRITTEN INFORMAL
Proposed Penalty Amount:	
Paid Amount:	
Final Amount:	
--	--
Evaluation Start Date:	19870113
Evaluation Agency:	S
Evaluation Type Description:	COMPLIANCE EVALUATION INSPECTION ON-SITE
Violation Short Description:	TSD - Closure/Post-Closure
Violation Determined Date:	19870113
Actual Return to Compliance Date:	19870803
Violation Responsible Agency:	S
Enforcement Action Date:	19870210
Enforcement Agency:	S
Disposition Status Date:	
Disposition Status:	
Enforcement Type Description:	WRITTEN INFORMAL
Proposed Penalty Amount:	
Paid Amount:	
Final Amount:	
--	--
Event	
--	--
Corrective Action Event Code:	CA029ST
Corrective Action Event Description:	LEAD AGENCY DETERMINATION
Corrective Action Event Active:	Yes
Original Schedule Date of Event:	
New Schedule Date of Event:	
Actual Date of Event:	19900101
--	--
Corrective Action Event Code:	CA049PA
Corrective Action Event Description:	PA OR CERCLA INSPECTION
Corrective Action Event Active:	Yes
Original Schedule Date of Event:	
New Schedule Date of Event:	
Actual Date of Event:	19900430
--	--

Map Key	Number of Records	Direction	Distance (mi/ft)	Elev (ft)	Site	DB
87	1 of 1	SW	0.34 / 1,773.68	131.26	1330 EAST FRANKLIN AVENUE 1330 EAST FRANKLIN AVENUE EL SEGUNDO CA 90245	VCP

ESTOR EPA ID:	60002376	**Funding:**	*SITE PROPONENT*
Program Type:	VOLUNTARY CLEANUP	**City:**	*EL SEGUNDO*
Status:	ACTIVE	**ZIP:**	*90245*
Site Type:	VOLUNTARY CLEANUP	**County:**	*LOS ANGELES*
Envirostor ID:	60002376	**Assembly District:**	*, 62*
Site Code:	301760	**Senate District:**	*, 26*
Special Program:	VOLUNTARY CLEANUP PROGRAM	**Longitude:**	*-118.401459*
Acres:	1.33 ACRES	**Latitude:**	*33.917644*
National Priorities List:	NO	**GeoTracker City:**	*El Segundo*
APN:	NONE SPECIFIED		
Cleanup Status:	ACTIVE AS OF 6/15/2016		

Summary Link: http://www.envirostor.dtsc.ca.gov/public/profile_report.asp?global_id=60002376
Cleanup Oversight Agen: DTSC - SITE CLEANUP PROGRAM - LEAD
Potential Media Affected: NONE SPECIFIED
Past Use Caused Contam: NONE SPECIFIED
Potential Contam of Cncrn:
Site Facility Name: 1330 EAST FRANKLIN AVENUE
School District:
Address Description: 1330 EAST FRANKLIN AVENUE
GeoTracker Address: 1330 East Franklin Avenue
SITE HISTORY:

Completed Activities
-- --
Document Link: http://www.envirostor.dtsc.ca.gov/public/final_documents2.asp?global_id=60002376&doc_id=60417399
Area Name:
Sub Area:
Document Type: Monitoring Report
Date Completed: 10/7/2016
Comments:
-- --
Document Link: http://www.envirostor.dtsc.ca.gov/public/final_documents2.asp?global_id=60002376&doc_id=60410725
Area Name:
Sub Area:
Document Type: Site Characterization Report
Date Completed: 10/6/2016
Comments:
-- --
Document Link: http://www.envirostor.dtsc.ca.gov/public/final_documents2.asp?global_id=60002376&enforcement_id=60421595
Area Name:
Sub Area:
Document Type: Correspondence
Date Completed: 11/19/2016
Comments:
-- --
Document Link: http://www.envirostor.dtsc.ca.gov/public/final_documents2.asp?global_id=60002376&enforcement_id=60410734
Area Name:
Sub Area:
Document Type: Voluntary Cleanup Agreement
Date Completed: 7/1/2016
Comments:
-- --
Document Link: http://www.envirostor.dtsc.ca.gov/public/final_documents2.asp?global_id=60002376&doc_id=60419710
Area Name:
Sub Area:
Document Type: Monitoring Report
Date Completed: 11/2/2016
Comments:
-- --
Document Link:
Area Name:
Sub Area:
Document Type: Technical Workplan
Date Completed: 10/25/2016
Comments:
-- --
Document Link: http://www.envirostor.dtsc.ca.gov/public/final_documents2.asp?global_id=60002376&doc_id=60412651
Area Name:
Sub Area:
Document Type: Pilot/Treatability Study Report
Date Completed: 10/6/2016
Comments:
-- --
Document Link: http://www.envirostor.dtsc.ca.gov/public/final_documents2.asp?global_id=60002376&doc_id=60412621
Area Name:
Sub Area:
Document Type: Site Characterization Report
Date Completed: 10/6/2016

Map Key	Number of Records	Direction	Distance (mi/ft)	Elev (ft)	Site	DB

Comments:	
--	--
Document Link:	http://www.envirostor.dtsc.ca.gov/public/final_documents2.asp?global_id=60002376&doc_id=60412911
Area Name:	
Sub Area:	
Document Type:	Phase 1
Date Completed:	10/6/2016
Comments:	
--	--
Document Link:	http://www.envirostor.dtsc.ca.gov/public/final_documents2.asp?global_id=60002376&enforcement_id=60418922
Area Name:	
Sub Area:	
Document Type:	Annual Oversight Cost Estimate
Date Completed:	9/6/2016
Comments:	
--	--

88	1 of 2	ENE	0.34 / 1,816.04	107.45	NORTHROP CORP/AIRCRAFT DIV 2043 E MARIPOSA AVE EL SEGUNDO CA 902450000	ENVIROSTOR

Estor/EPA ID:	CAD000627216
Cleanup Status:	
Site Code:	
Site Type:	CLOSED
Potential Media Affected:	
Past Uses Caused Contam:	
APN:	
National Priorities List:	
Cleab up Oversight Agenci:	
Special Program:	
Funding:	
Acres:	
School District:	
Assembly District:	62
Senate District:	26
Zip:	90245
Potential Contaminants:	

Site History:

NO FACILITY HISTORY HAS BEEN ENTERED FOR THIS SITE

Facility Information

--	--
Program Type:	HAZ WASTE - RCRA
Status:	CLOSED
Summary Link:	http://www.envirostor.dtsc.ca.gov/public/hwmp_profile_report.asp?global_id=CAD000627216
--	--
Permit Units - Completed Act	
--	--
Unit:	MULTIPLE UNITS: CONTAIN1, TANKSTR1, TANKTRT1
Event Description:	NEW OPERATING PERMIT - FINAL PERMIT - WITHDRAWAL REQUEST ACKNOWLEDGED
Doc Link:	
Date:	8/31/1989
Activity Type:	Permitted Units - Completed Activities
--	--
Unit:	MULTIPLE UNITS: CONTAIN1, TANKSTR1, TANKTRT1
Event Description:	NEW OPERATING PERMIT - FINAL PERMIT - WITHDRAWAL REQUEST RECEIVED
Doc Link:	
Date:	8/23/1988
Activity Type:	Permitted Units - Completed Activities
--	--
Unit:	MULTIPLE UNITS: CONTAIN1, TANKSTR1, TANKTRT1
Event Description:	NEW OPERATING PERMIT - APPLICATION PART A RECEIVED
Doc Link:	

Map Key	Number of Records	Direction	Distance (mi/ft)	Elev (ft)	Site	DB

Date:	11/19/1980
Activity Type:	Permitted Units - Completed Activities
--	--
Units Undergoing Closure	
--	--
Unit:	MULTIPLE UNITS: CONTAIN1, INCIN1, TANKSTR1, TANKTRT1
Event Description:	CLOSURE FINAL - ISSUE CLOSURE VERIFICATION
Doc Link:	
Date:	9/30/1991
Activity Type:	Units Undergoing Closure - Completed Activities
--	--
Unit:	MULTIPLE UNITS: CONTAIN1, INCIN1, TANKSTR1, TANKTRT1
Event Description:	CLOSURE FINAL - RECEIVE CLOSURE CERTIFICATION
Doc Link:	
Date:	6/25/1991
Activity Type:	Units Undergoing Closure - Completed Activities
--	--

Map Key	Number of Records	Direction	Distance (mi/ft)	Elev (ft)	Site	DB
88	2 of 2	ENE	0.34 / 1,816.04	107.45	NORTHROP CORP/AIRCRAFT DIV 2043 E MARIPOSA AVE EL SEGUNDO CA 902450000	HWP

EPA ID:	CAD000627216	**Latitude:**	33.923442
Status:	CLOSED	**Longitude:**	-118.390444
Facility Type:	Historical - Non-Operating	**Assembly District:**	62
Facility Size:		**Senate District:**	26
Team:		**Public Info Officer:**	
Site Code:		**Public Part Speci:**	
County:	LOS ANGELES	**Project Manager:**	

Completed Activities	
--	--
Facility Type:	Historical - Non-Operating
Unit Names:	CONTAIN1, TANKSTR1, TANKTRT1
Event Description:	New Operating Permit - APPLICATION PART A RECEIVED
Completed Date:	11/19/1980
--	--
Facility Type:	Historical - Non-Operating
Unit Names:	CONTAIN1, TANKSTR1, TANKTRT1
Event Description:	New Operating Permit - FINAL PERMIT - WITHDRAWAL REQUEST ACKNOWLEDGED
Completed Date:	08/31/1989
--	--
Facility Type:	Historical - Non-Operating
Unit Names:	CONTAIN1, TANKSTR1, TANKTRT1
Event Description:	New Operating Permit - FINAL PERMIT - WITHDRAWAL REQUEST RECEIVED
Completed Date:	08/23/1988
--	--
Undergoing Closure	
--	--
Facility Type:	Historical - Non-Operating
Unit Names:	CONTAIN1, INCIN1, TANKSTR1, TANKTRT1
Event Description:	Closure Final - ISSUE CLOSURE VERIFICATION
Completed Date:	09/30/1991
--	--
Facility Type:	Historical - Non-Operating
Unit Names:	CONTAIN1, INCIN1, TANKSTR1, TANKTRT1
Event Description:	Closure Final - RECEIVE CLOSURE CERTIFICATION
Completed Date:	06/25/1991
--	--

Map Key	Number of Records	Direction	Distance (mi/ft)	Elev (ft)	Site	DB
89	1 of 1	NE	0.35 / 1,850.80	109.51	RAYTHEON CO 2030 MAPLE AVENUE EL SEGUNDO CA 90245	ENVIROSTOR

Estor/EPA ID:	60001344
Cleanup Status:	ACTIVE AS OF 4/14/2015

Site Code:	300315
Site Type:	CORRECTIVE ACTION
Potential Media Affected:	UNDER INVESTIGATION
Past Uses Caused Contam:	ABOVE GROUND STORAGE TANKS, AEROSPACE MANUFACTURING/MAINTENANCE, HAZARDOUS WASTE STORAGE - TANKS/CONTAINERS, MANUFACTURING - ELECTRONIC, MANUFACTURING - METAL, METAL FINISHING, METAL PLATING - CHROME, METAL PLATING - OTHER, SAND BLASTING, UNKNOWN
APN:	NONE SPECIFIED
National Priorities List:	NO
Cleab up Oversight Agenci:	DTSC - HAZARDOUS WASTE MANAGEMENT PROGRAM - LEAD
Special Program:	
Funding:	RESPONSIBLE PARTY
Acres:	15.5 ACRES
School District:	
Assembly District:	62
Senate District:	26
Zip:	90245
Potential Contaminants:	

UNDER INVESTIGATION

Site History:

Inactive facility undergoing closure: Hughes Radar Communications Systems (HRCS) is located at 2060 East Imperial Highway, City of El Segundo, Los Angeles County, California. HRCS operated a hazardous waste management facility under the grant of interim status for storage of hazardous waste consisting of an aggregated volume of approximately 6,000 gallons under the tank capacity category (SO2) and a 10,000 gallons capacity under the container category (SO1). In December 1992, DTSC issued a certification for the closure of the container (SO1) storage area. The closure certification issued by DTSC did not affect the regulatory status of the tanks (SO2). The facility was asked to submit a revised closure plan to deal with all remaining unit. However, the facility has argued that units cited in the Part A were not really subject to closure.

The facility is a manufacturer of radar and communication systems which also involves manufacturing printed circuit board. Associated activities at the facility include: photo-developing, metal machining, lab works (inspecting and cleaning), assembly, testing, vehicles and maintenance operations. Wastes are generated at various facility buildings. These wastes include: alkaline sodium hydrochloride, magnesium grindings, used oil, paint sludge, 1,1,1-trichloroethane, nickel sulfate, formic acid solution, boric acid, methyl ethyl ketone, isopropyl alcohol, and potassium hydroxide. Negotiations between DTSC and the facility are being proposed.

Raytheon believes they have already explained with multiple submittals why approximately 12 tanks should not be considered as under RCRA permit and have not responded to verbal request to explain further. Reasons given include: unit listed on Part A but later determined that permit was not necessary and not listed on Part B, did not exceed 90 day storage, tank removed prior to October 1981 ISD permit with documentation on file with LACoDPW or RWQCB. Most of the information is over 20 years old and upon inspection the units were apparently remove long ago. Raytheon has indicated they do not see a need to enter into a CACA

Facility Information	
--	--
Program Type:	CORRECTIVE ACTION
Status:	ACTIVE
Summary Link:	http://www.envirostor.dtsc.ca.gov/public/profile_report.asp?global_id=60001344
--	--
Completed Activities	
--	--
Doc Link:	http://www.envirostor.dtsc.ca.gov/public/final_documents2.asp?global_id=60001344&enforcement_id=60380947
Area Name:	
Sub Area:	
Document Type:	Annual Oversight Cost Estimate
Date Completed:	9/26/2014
Comments:	
Activity Type:	Completed Activities
--	--
Doc Link:	
Area Name:	
Sub Area:	
Document Type:	Corrective Action Oversight Cost Recovery Estimate
Date Completed:	10/11/2013
Comments:	
Activity Type:	Completed Activities
--	--

Map Key	Number of Records	Direction	Distance (mi/ft)	Elev (ft)	Site	DB
90	1 of 1	S	0.35 / 1,865.87	110.79	CHEVRON #9-7879 101 SEPULVEDA BLVD S EL SEGUNDO CA 90245	LUST

Global ID: T0603703512
Case Type: LUST Cleanup Site
Status: Completed - Case Closed
Status Date: 1996-08-26 00:00:00
RB Case No: I-09890
LOC Case No:
Lead Agency: LOS ANGELES RWQCB (REGION 4)
Case Worker: YR
Local Agency: EL SEGUNDO, CITY OF
CUF Case: YES
Begin Date: 1993-06-22 00:00:00
How Discovered: Tank Closure
Stop Method:
County: Los Angeles
Latitude: 33.9158106
Longitude: -118.3961311
File Location:
Potential Cntm of Concrn: Other Solvent or Non-Petroleum Hydrocarbon
Potential Media Affected: Soil
How Discovered Description:
Stop Description:
Site History:

Status History

--	--
Status:	Open - Site Assessment
Status Date:	1993-06-22 00:00:00
--	--
Status:	Open - Case Begin Date
Status Date:	1993-06-22 00:00:00
--	--
Status:	Open - Remediation
Status Date:	1995-08-16 00:00:00
--	--
Status:	Completed - Case Closed
Status Date:	1996-08-26 00:00:00
--	--

Activities

--	--
Action Type:	Other
Date:	1993-06-22 00:00:00
Action:	Leak Reported
--	--
Action Type:	Other
Date:	1993-06-22 00:00:00
Action:	Leak Discovery
--	--

Contact Information

--	--
Contact Type:	Regional Board Caseworker
Contact Name:	YUE RONG
Organization Name:	LOS ANGELES RWQCB (REGION 4)
Address:	320 W. 4TH ST., SUITE 200
City:	Los Angeles
Email:	yrong@waterboards.ca.gov
Phone Number:	
--	--
Contact Type:	Local Agency Caseworker
Contact Name:	STEVE TSUMURA
Organization Name:	EL SEGUNDO, CITY OF
Address:	314 MAIN STREET
City:	EL SEGUNDO
Email:	stsumura@elsegundo.org
Phone Number:	
--	--

Map Key	Number of Records	Direction	Distance (mi/ft)	Elev (ft)	Site	DB
91	1 of 1	NE	0.35 / 1,867.35	107.45	HUGHES AIRCRAFT CO/ SCG 1925 MAPLE ST E EL SEGUNDO CA 90245	LUST

Map Key	Number of Records	Direction	Distance (mi/ft)	Elev (ft)	Site	DB

Global ID:	T0603705197	**CUF Case:**	NO
Case Type:	LUST Cleanup Site	**Begin Date:**	1994-09-29 00:00:00
Status:	Completed - Case Closed	**How Discovered:**	Tank Closure
Status Date:	1996-01-03 00:00:00	**Stop Method:**	
RB Case No:	R-13531	**County:**	Los Angeles
LOC Case No:		**Latitude:**	33.927358
Lead Agency:	EL SEGUNDO, CITY OF	**Longitude:**	-118.392281
Case Worker:	SHT	**File Location:**	
Local Agency:	EL SEGUNDO, CITY OF		
Potential Cntm of Concrn:	Alcohols		
Potential Media Affected:	Soil		
How Discovered Description:			
Stop Description:			
Site History:			

Status History	
--	--
Status:	Open - Case Begin Date
Status Date:	1994-09-29 00:00:00
--	--
Status:	Completed - Case Closed
Status Date:	1996-01-03 00:00:00
--	--
Activities	
--	--
Action Type:	Other
Date:	1994-09-29 00:00:00
Action:	Leak Stopped
--	--
Action Type:	Other
Date:	1994-10-10 00:00:00
Action:	Leak Discovery
--	--
Action Type:	Other
Date:	1994-11-28 00:00:00
Action:	Leak Reported
--	--
Contact Information	
--	--
Contact Type:	Local Agency Caseworker
Contact Name:	STEVE TSUMURA
Organization Name:	EL SEGUNDO, CITY OF
Address:	314 MAIN STREET
City:	EL SEGUNDO
Email:	stsumura@elsegundo.org
Phone Number:	
--	--
Contact Type:	Regional Board Caseworker
Contact Name:	YUE RONG
Organization Name:	LOS ANGELES RWQCB (REGION 4)
Address:	320 W. 4TH ST., SUITE 200
City:	Los Angeles
Email:	yrong@waterboards.ca.gov
Phone Number:	
--	--

92	1 of 1	SSE	0.36 / 1,908.51	118.56	**RAYTHEON SPACE AND AIRBORNE SYSTEMS** **2000 E EL SEGUNDO BLVD** **EL SEGUNDO CA 90245**	ENVIROSTOR

Estor/EPA ID:	80001335
Cleanup Status:	ACTIVE AS OF 1/1/2008
Site Code:	300331
Site Type:	CORRECTIVE ACTION
Potential Media Affected:	SOIL

Past Uses Caused Contam:	AEROSPACE MANUFACTURING/MAINTENANCE
APN:	NONE SPECIFIED
National Priorities List:	NO
Cleab up Oversight Agenci:	DTSC - SITE CLEANUP PROGRAM
Special Program:	
Funding:	
Acres:	0.85 ACRES
School District:	
Assembly District:	62
Senate District:	26
Zip:	90245
Potential Contaminants:	

1,1,1-TRICHLOROETHANE (TCA)
TRICHLOROETHYLENE (TCE)

Site History:

Active Facility - Permitted: The Raytheon Company El Segundo Facility (Raytheon) is permitted as a Hazardous Waste Storage Facility and registered as a Hazardous Waste Hauler, with a permit issued by DTSC in December 24, 1996. Raytheon was formerly known as Raytheon Systems Company, Sensors and Electronics Systems (Raytheon-SES), Hughes Aircraft Company, Electro-Optical Systems (Hughes-EOS), and Hughes Aircraft Company, Electro-Optical & Data Systems Group (Hughes-EDSG). Records validated, Liang Chiang, 11/1/05.

The Raytheon Facility consists of approximately 100 acres in industrial complex located in the City of El Segundo, California. Raytheon is a manufacturer and assembler of electronic components and accessories. Raytheon-generated wastes are stored at the facility. These include plating wastes, spent halogenated and non-halogenated solvents, magnesium turnings, cutting fluids, waste water treatment sludge, ethylene glycol, petroleum waste oils, alkaline wastes, acidic wastes, miscellaneous laboratory wastes and retrograde chemicals.

On November 15, 1991, the U.S. EPA prepared a RCRA Preliminary Assessment (RPA) which identified 4 solid waste management units (SWMUs), and two areas of concern (AOCs).

In May 1995, Hughes-EDSG submitted an underground fuel clean-up and closure report (UFCCR) to Los Angeles Regional Water Quality Control Board (LARWQCB). This UFCCR indicated that a soil vapor extraction system had removed 20,000 pounds of gasoline-range hydrocarbons from the site soils and ground water. On July 22,1996, the LARWQCB approved the site investigation and remediation for the underground storage tank system as being completed and no further action was required.

Facility Information	
--	--
Program Type:	CORRECTIVE ACTION
Status:	ACTIVE
Summary Link:	http://www.envirostor.dtsc.ca.gov/public/profile_report.asp?global_id=80001335
--	--
Completed Activities	
--	--
Doc Link:	http://www.envirostor.dtsc.ca.gov/public/final_documents2.asp?global_id=80001335&doc_id=60418469
Area Name:	
Sub Area:	
Document Type:	RFI Workplan
Date Completed:	11/1/2016
Comments:	
Activity Type:	Completed Activities
--	--
Doc Link:	http://www.envirostor.dtsc.ca.gov/public/final_documents2.asp?global_id=80001335&doc_id=60410699
Area Name:	
Sub Area:	
Document Type:	Technical Report
Date Completed:	6/27/2016
Comments:	
Activity Type:	Completed Activities
--	--
Doc Link:	http://www.envirostor.dtsc.ca.gov/public/final_documents2.asp?global_id=80001335&doc_id=60396255
Area Name:	
Sub Area:	
Document Type:	Technical Workplan
Date Completed:	1/27/2016
Comments:	
Activity Type:	Completed Activities
--	--

Doc Link:	http://www.envirostor.dtsc.ca.gov/public/final_documents2.asp?global_id=80001335&enforcement_id=60314996
Area Name:	
Sub Area:	
Document Type:	Human Exposure Controlled
Date Completed:	9/21/2015
Comments:	
Activity Type:	Completed Activities
--	--
Doc Link:	http://www.envirostor.dtsc.ca.gov/public/final_documents2.asp?global_id=80001335&enforcement_id=60400625
Area Name:	
Sub Area:	
Document Type:	Correspondence
Date Completed:	9/11/2015
Comments:	
Activity Type:	Completed Activities
--	--
Doc Link:	http://www.envirostor.dtsc.ca.gov/public/final_documents2.asp?global_id=80001335&doc_id=60314998
Area Name:	
Sub Area:	
Document Type:	RFI Report
Date Completed:	5/29/2015
Comments:	
Activity Type:	Completed Activities
--	--
Doc Link:	http://www.envirostor.dtsc.ca.gov/public/final_documents2.asp?global_id=80001335&doc_id=60380621
Area Name:	
Sub Area:	
Document Type:	Technical Workplan
Date Completed:	10/7/2014
Comments:	
Activity Type:	Completed Activities
--	--
Doc Link:	http://www.envirostor.dtsc.ca.gov/public/final_documents2.asp?global_id=80001335&enforcement_id=60351926
Area Name:	
Sub Area:	
Document Type:	Correspondence
Date Completed:	10/17/2013
Comments:	complete
Activity Type:	Completed Activities
--	--
Doc Link:	http://www.envirostor.dtsc.ca.gov/public/final_documents2.asp?global_id=80001335&doc_id=60338581
Area Name:	
Sub Area:	
Document Type:	RFI Workplan Addendum
Date Completed:	10/11/2013
Comments:	
Activity Type:	Completed Activities
--	--
Doc Link:	http://www.envirostor.dtsc.ca.gov/public/final_documents2.asp?global_id=80001335&doc_id=60290842
Area Name:	
Sub Area:	
Document Type:	Fieldwork
Date Completed:	6/25/2013
Comments:	field work begun
Activity Type:	Completed Activities
--	--
Doc Link:	http://www.envirostor.dtsc.ca.gov/public/final_documents2.asp?global_id=80001335&doc_id=60309616
Area Name:	
Sub Area:	
Document Type:	RFI Workplan Addendum
Date Completed:	12/5/2012
Comments:	
Activity Type:	Completed Activities
--	--
Doc Link:	http://www.envirostor.dtsc.ca.gov/public/final_documents2.asp?global_id=80001335&doc_id=60279031
Area Name:	
Sub Area:	
Document Type:	RFI Workplan

Date Completed:	6/28/2012
Comments:	conditional appoval, field work to follow
Activity Type:	Completed Activities
--	--
Doc Link:	http://www.envirostor.dtsc.ca.gov/public/final_documents2.asp?global_id=80001335&doc_id=60274394
Area Name:	
Sub Area:	
Document Type:	Technical Report
Date Completed:	1/17/2012
Comments:	
Activity Type:	Completed Activities
--	--
Doc Link:	http://www.envirostor.dtsc.ca.gov/public/final_documents2.asp?global_id=80001335&enforcement_id=6015389
Area Name:	
Sub Area:	
Document Type:	Consent Order
Date Completed:	6/22/2011
Comments:	
Activity Type:	Completed Activities
--	--
Doc Link:	http://www.envirostor.dtsc.ca.gov/public/final_documents2.asp?global_id=80001335&doc_id=60252885
Area Name:	
Sub Area:	
Document Type:	Technical Report
Date Completed:	8/18/2010
Comments:	
Activity Type:	Completed Activities
--	--
Doc Link:	
Area Name:	
Sub Area:	
Document Type:	* Historical Operating Permit Authority
Date Completed:	12/24/1996
Comments:	
Activity Type:	Completed Activities
--	--
Doc Link:	
Area Name:	
Sub Area:	
Document Type:	Interim Measures Questionnaire
Date Completed:	1/24/1992
Comments:	
Activity Type:	Completed Activities
--	--
Doc Link:	
Area Name:	
Sub Area:	
Document Type:	RCRA Facility Assessment Report
Date Completed:	9/7/1991
Comments:	
Activity Type:	Completed Activities
--	--
Doc Link:	http://www.envirostor.dtsc.ca.gov/public/final_documents2.asp?global_id=80001335&doc_id=6025515
Area Name:	
Sub Area:	
Document Type:	Preliminary Assessment Report
Date Completed:	9/7/1991
Comments:	
Activity Type:	Completed Activities
--	--
Future Activities	
--	--
NOTE:	THE DUE DATES OF FUTURE ACTIVITIES ARE SUBJECT TO CHANGE BASED ON THE PROGRESS OF CURRENTLY SCHEDULED ACTIVITIES
--	--
Area Name:	
Sub Area:	
Document Type:	Groundwater Migration Controlled

Map Key	Number of Records	Direction	Distance (mi/ft)	Elev (ft)	Site	DB

Due Date:	2017
Activity Type:	Future Activities
--	--
Area Name:	
Sub Area:	
Document Type:	Remedy Constructed
Due Date:	2017
Activity Type:	Future Activities
--	--
Area Name:	
Sub Area:	
Document Type:	Remedy Selection and Statement of Basis
Due Date:	2017
Activity Type:	Future Activities
--	--
Area Name:	
Sub Area:	
Document Type:	Corrective Measures Study Report
Due Date:	2018
Activity Type:	Future Activities
--	--

93	1 of 2	SSE	0.37 / 1,951.54	120.58	**RAYTHEON COMPANY** **2000 E. EL SEGUNDO BLVD.** **EL SEGUNDO CA 90245**	**RCRA CORRACTS**

County Name:	LOS ANGELES
County Code:	CA037
EPA Handler ID:	CAD000633230
Current Site Name:	RAYTHEON COMPANY
Generator Status Universe:	Large Quantity Generator
Land Type:	Private
Activity Location:	CA
TSD Activity:	Yes
Mixed Waste Generator:	No
Importer Activity:	No
Transporter Activity:	No
Transfer Facility:	No
Recycler Activity:	No
Onsite Burner Exemption:	No
Furnace Exemption:	No
Underground Inject Activity:	No
Rece Waste From Off Site:	Yes
Used Oil Transporter:	No
Used Oil Transfer Facility:	No
Used Oil Processor:	No
Used Oil Refiner:	No
Used Oil Burner:	No
Used Oil Market Burner:	No
Used Oil Spec Marketer:	No
Mailing Address:	2000, E. EL SEGUNDO BLVD., EL SEGUNDO, CA, 90245, US
Contact Name:	JAYALAKSHMI M MOHAN
Contact Address:	2000, E. EL SEGUNDO BLVD., EO/E04/N131, EL SEGUNDO, CA, 90245, US
Contact Email:	MANJU.MOHAN@RAYTHEON.COM
Location Street 2:	
--	--
Owner/Operator Information	
--	--
Owner/Operator Indicator:	CO
Owner/Operator Name:	RAYTHEON COMPANY
Owner/Operator Address:	870 WINTER STREET WALTHAM MA 02451
Owner/Operator Phone:	7817683991
Owner/Operator Type:	P
Date Became Current:	19971218
Date Ended Current:	
--	--

Owner/Operator Indicator: CO
Owner/Operator Name: RAYTHEON COMPANY
Owner/Operator Address: 870 WINTER ST WALTHAM MA 02451
Owner/Operator Phone:
Owner/Operator Type: P
Date Became Current: 19971218
Date Ended Current:
--
Owner/Operator Indicator: CP
Owner/Operator Name: RAYTHEON COMPANY
Owner/Operator Address: 870 WINTER STREET WALTHAM MA US 02451
Owner/Operator Phone: 7817683991
Owner/Operator Type: P
Date Became Current: 19971218
Date Ended Current:
--
Owner/Operator Indicator: CO
Owner/Operator Name: RAYTHEON COMPANY
Owner/Operator Address: 870 WINTER STREET WALTHAM MA US 02451
Owner/Operator Phone: 7187683991
Owner/Operator Type: P
Date Became Current: 19971218
Date Ended Current:
--
Owner/Operator Indicator: CO
Owner/Operator Name: RAYTHEON CO
Owner/Operator Address: 141 SPRING ST LEXINGTON MA 02173
Owner/Operator Phone: 7818602590
Owner/Operator Type: P
Date Became Current:
Date Ended Current:
--
Owner/Operator Indicator: CO
Owner/Operator Name: RAYTHEON CO
Owner/Operator Address: 870 WINTER ST WALTHAM MA US 024511449
Owner/Operator Phone:
Owner/Operator Type: P
Date Became Current: 19971218
Date Ended Current:
--
Owner/Operator Indicator: CO
Owner/Operator Name: RAYTHEON COMPANY
Owner/Operator Address: 870 WINTER STREET WALTHAM MA US 02451
Owner/Operator Phone: 7817683991
Owner/Operator Type: P
Date Became Current: 19971218
Date Ended Current:
--
Owner/Operator Indicator: CP
Owner/Operator Name: RAYTHEON COMPANY
Owner/Operator Address: 870 WINTER ST WALTHAM MA US 02451
Owner/Operator Phone:
Owner/Operator Type: P
Date Became Current: 19971218
Date Ended Current:
--
Owner/Operator Indicator: CP
Owner/Operator Name: HUGHES AIRCRAFT COMPANY EL SEGUNDO SOUTH
Owner/Operator Address: 2000 EAST EL SEGUNDO BLVD CITY NOT REPORTED CA 99999
Owner/Operator Phone: 2133910711
Owner/Operator Type: P
Date Became Current:
Date Ended Current:
--
Owner/Operator Indicator: CP
Owner/Operator Name: RAYTHEON COMPANY
Owner/Operator Address: US
Owner/Operator Phone:

Owner/Operator Type:	P
Date Became Current:	19971218
Date Ended Current:	
--	--
Owner/Operator Indicator:	CO
Owner/Operator Name:	RAYTHEON COMPANY
Owner/Operator Address:	870 WINTER STREET WALTHAM MA US 02451
Owner/Operator Phone:	
Owner/Operator Type:	P
Date Became Current:	19971218
Date Ended Current:	
--	--
Owner/Operator Indicator:	CP
Owner/Operator Name:	RAYTHEON COMPANY
Owner/Operator Address:	
Owner/Operator Phone:	
Owner/Operator Type:	P
Date Became Current:	19971218
Date Ended Current:	
--	--
Owner/Operator Indicator:	CP
Owner/Operator Name:	RAYTHEON CO
Owner/Operator Address:	US
Owner/Operator Phone:	
Owner/Operator Type:	P
Date Became Current:	19971218
Date Ended Current:	
--	--
NAICS Information	
--	--
Naics Code:	334419
Naics Description:	OTHER ELECTRONIC COMPONENT MANUFACTURING
Naics Active Status:	Yes
Naics Cycle:	2002
--	--
Naics Code:	332813
Naics Description:	ELECTROPLATING, PLATING, POLISHING, ANODIZING, AND COLORING
Naics Active Status:	Yes
Naics Cycle:	2002
--	--
Naics Code:	33422
Naics Description:	RADIO AND TELEVISION BROADCASTING AND WIRELESS COMMUNICATIONS EQUIPMENT MANUFACTURING
Naics Active Status:	Yes
Naics Cycle:	2002
--	--
Naics Code:	335999
Naics Description:	ALL OTHER MISCELLANEOUS ELECTRICAL EQUIPMENT AND COMPONENT MANUFACTURING
Naics Active Status:	Yes
Naics Cycle:	2002
--	--
Handler Information	
--	--
Date Received:	20120726
Facility Name:	RAYTHEON COMPANY, SPACE AND AIRBORNE SYSTEMS
Classification:	Large Quantity Generator
--	--
Date Received:	19980204
Facility Name:	RAYTHEON SYSTEMS CO
Classification:	Large Quantity Generator
--	--
Date Received:	19940330
Facility Name:	HUGHES AIRCRAFT CO, ELECTRO OPTICAL SYS
Classification:	Large Quantity Generator
--	--
Date Received:	20001012
Facility Name:	RAYTHEON COMPANY, ELECTRONIC SYSTEMS
Classification:	Large Quantity Generator

--	--
Date Received:	20040220
Facility Name:	RAYTHEON CO SPACE AND AIRBORNE SYSTEMS
Classification:	Large Quantity Generator
--	--
Date Received:	20140301
Facility Name:	RAYTHEON COMPANY
Classification:	Large Quantity Generator
--	--
Date Received:	20080219
Facility Name:	RAYTHEON COMPANY, SAS
Classification:	Large Quantity Generator
--	--
Date Received:	20020221
Facility Name:	RAYTHEON COMPANY, ELECTRONIC SYSTEMS
Classification:	Large Quantity Generator
--	--
Date Received:	19960901
Facility Name:	RAYTHEON SYSTEMS CO
Classification:	Large Quantity Generator
--	--
Date Received:	19960326
Facility Name:	HUGHES AIRCRAFT CO EOS ESS
Classification:	Large Quantity Generator
--	--
Date Received:	19990316
Facility Name:	RAYTHEON SYSTEMS COMPANY, SENSORS AND EL
Classification:	Large Quantity Generator
--	--
Date Received:	19800818
Facility Name:	RAYTHEON SYSTEMS CO
Classification:	Large Quantity Generator
--	--
Date Received:	19920413
Facility Name:	HUGHES ELECTRO OPTICAL DATA SYSTEMS GROU
Classification:	Large Quantity Generator
--	--
Date Received:	20060217
Facility Name:	RAYTHEON COMPANY, SAS
Classification:	Large Quantity Generator
--	--
Date Received:	20100608
Facility Name:	RAYTHEON COMPANY, SPACE AND AIRBORNE SYSTEMS
Classification:	Large Quantity Generator
--	--
Date Received:	20160225
Facility Name:	RAYTHEON COMPANY
Classification:	Large Quantity Generator
--	--
Hazardous Waste Information	
--	--
Waste Code:	121
Waste:	from br conversion
Waste Code Active Status:	Yes
BR Waste Code Active Status:	Yes
--	--
Waste Code:	122
Waste:	from br conversion
Waste Code Active Status:	Yes
BR Waste Code Active Status:	Yes
--	--
Waste Code:	123
Waste:	from br conversion
Waste Code Active Status:	Yes
BR Waste Code Active Status:	Yes
--	--
Waste Code:	135
Waste:	from br conversion

Waste Code Active Status:	Yes
BR Waste Code Active Status:	Yes
--	--
Waste Code:	141
Waste:	from br conversion
Waste Code Active Status:	Yes
BR Waste Code Active Status:	Yes
--	--
Waste Code:	151
Waste:	from br conversion
Waste Code Active Status:	Yes
BR Waste Code Active Status:	Yes
--	--
Waste Code:	171
Waste:	from br conversion
Waste Code Active Status:	Yes
BR Waste Code Active Status:	Yes
--	--
Waste Code:	172
Waste:	from br conversion
Waste Code Active Status:	Yes
BR Waste Code Active Status:	Yes
--	--
Waste Code:	181
Waste:	from br conversion
Waste Code Active Status:	Yes
BR Waste Code Active Status:	Yes
--	--
Waste Code:	212
Waste:	from br conversion
Waste Code Active Status:	Yes
BR Waste Code Active Status:	Yes
--	--
Waste Code:	213
Waste:	from br conversion
Waste Code Active Status:	Yes
BR Waste Code Active Status:	Yes
--	--
Waste Code:	214
Waste:	from br conversion
Waste Code Active Status:	Yes
BR Waste Code Active Status:	Yes
--	--
Waste Code:	221
Waste:	from br conversion
Waste Code Active Status:	Yes
BR Waste Code Active Status:	Yes
--	--
Waste Code:	223
Waste:	from br conversion
Waste Code Active Status:	Yes
BR Waste Code Active Status:	Yes
--	--
Waste Code:	241
Waste:	from br conversion
Waste Code Active Status:	Yes
BR Waste Code Active Status:	Yes
--	--
Waste Code:	291
Waste:	from br conversion
Waste Code Active Status:	Yes
BR Waste Code Active Status:	Yes
--	--
Waste Code:	331
Waste:	from br conversion
Waste Code Active Status:	Yes
BR Waste Code Active Status:	Yes
--	--

Waste Code:	343
Waste:	from br conversion
Waste Code Active Status:	Yes
BR Waste Code Active Status:	Yes
--	--
Waste Code:	352
Waste:	from br conversion
Waste Code Active Status:	Yes
BR Waste Code Active Status:	Yes
--	--
Waste Code:	461
Waste:	from br conversion
Waste Code Active Status:	Yes
BR Waste Code Active Status:	Yes
--	--
Waste Code:	512
Waste:	from br conversion
Waste Code Active Status:	Yes
BR Waste Code Active Status:	Yes
--	--
Waste Code:	513
Waste:	from br conversion
Waste Code Active Status:	Yes
BR Waste Code Active Status:	Yes
--	--
Waste Code:	541
Waste:	from br conversion
Waste Code Active Status:	Yes
BR Waste Code Active Status:	Yes
--	--
Waste Code:	551
Waste:	from br conversion
Waste Code Active Status:	Yes
BR Waste Code Active Status:	Yes
--	--
Waste Code:	711
Waste:	from br conversion
Waste Code Active Status:	Yes
BR Waste Code Active Status:	Yes
--	--
Waste Code:	731
Waste:	from br conversion
Waste Code Active Status:	Yes
BR Waste Code Active Status:	Yes
--	--
Waste Code:	741
Waste:	from br conversion
Waste Code Active Status:	Yes
BR Waste Code Active Status:	Yes
--	--
Waste Code:	791
Waste:	from br conversion
Waste Code Active Status:	Yes
BR Waste Code Active Status:	Yes
--	--
Waste Code:	792
Waste:	from br conversion
Waste Code Active Status:	Yes
BR Waste Code Active Status:	Yes
--	--
Waste Code:	D001
Waste:	IGNITABLE WASTE
Waste Code Active Status:	Yes
BR Waste Code Active Status:	Yes
--	--
Waste Code:	D002
Waste:	CORROSIVE WASTE
Waste Code Active Status:	Yes

BR Waste Code Active Status:	Yes
--	--
Waste Code:	D003
Waste:	REACTIVE WASTE
Waste Code Active Status:	Yes
BR Waste Code Active Status:	Yes
--	--
Waste Code:	D004
Waste:	ARSENIC
Waste Code Active Status:	Yes
BR Waste Code Active Status:	Yes
--	--
Waste Code:	D005
Waste:	BARIUM
Waste Code Active Status:	Yes
BR Waste Code Active Status:	Yes
--	--
Waste Code:	D006
Waste:	CADMIUM
Waste Code Active Status:	Yes
BR Waste Code Active Status:	Yes
--	--
Waste Code:	D007
Waste:	CHROMIUM
Waste Code Active Status:	Yes
BR Waste Code Active Status:	Yes
--	--
Waste Code:	D008
Waste:	LEAD
Waste Code Active Status:	Yes
BR Waste Code Active Status:	Yes
--	--
Waste Code:	D009
Waste:	MERCURY
Waste Code Active Status:	Yes
BR Waste Code Active Status:	Yes
--	--
Waste Code:	D010
Waste:	SELENIUM
Waste Code Active Status:	Yes
BR Waste Code Active Status:	Yes
--	--
Waste Code:	D011
Waste:	SILVER
Waste Code Active Status:	Yes
BR Waste Code Active Status:	Yes
--	--
Waste Code:	D015
Waste:	TOXAPHENE (C10 H10 CL8, TECHNICAL CHLORINATED CAMPHENE, 67-69 PERCENT CHLORINE)
Waste Code Active Status:	Yes
BR Waste Code Active Status:	Yes
--	--
Waste Code:	D018
Waste:	BENZENE
Waste Code Active Status:	Yes
BR Waste Code Active Status:	Yes
--	--
Waste Code:	D027
Waste:	1,4-DICHLOROBENZENE
Waste Code Active Status:	Yes
BR Waste Code Active Status:	Yes
--	--
Waste Code:	D035
Waste:	METHYL ETHYL KETONE
Waste Code Active Status:	Yes
BR Waste Code Active Status:	Yes
--	--
Waste Code:	F001

Waste:	THE FOLLOWING SPENT HALOGENATED SOLVENTS USED IN DEGREASING: TETRACHLOROETHYLENE, TRICHLORETHYLENE, METHYLENE CHLORIDE, 1,1,1-TRICHLOROETHANE, CARBON TETRACHLORIDE AND CHLORINATED FLUOROCARBONS; ALL SPENT SOLVENT MIXTURES/BLENDS USED IN DEGREASING CONTAINING, BEFORE USE, A TOTAL OF TEN PERCENT OR MORE (BY VOLUME) OF ONE OR MORE OF THE ABOVE HALOGENATED SOLVENTS OR THOSE SOLVENTS LISTED IN F002, F004, AND F005; AND STILL BOTTOMS FROM THE RECOVERY OF THESE SPENT SOLVENTS AND SPENT SOLVENT MIXTURES.
Waste Code Active Status:	Yes
BR Waste Code Active Status:	Yes
--	--
Waste Code:	F002
Waste:	THE FOLLOWING SPENT HALOGENATED SOLVENTS: TETRACHLOROETHYLENE, METHYLENE CHLORIDE, TRICHLOROETHYLENE, 1,1,1-TRICHLOROETHANE, CHLOROBENZENE, 1,1,2-TRICHLORO-1,2,2-TRIFLUOROETHANE, ORTHO-DICHLOROBENZENE, TRICHLOROFLUOROMETHANE, AND 1,1,2, TRICHLOROETHANE; ALL SPENT SOLVENT MIXTURES/BLENDS CONTAINING, BEFORE USE, A TOTAL OF TEN PERCENT OR MORE (BY VOLUME) OF ONE OR MORE OF THE ABOVE HALOGENATED SOLVENTS OR THOSE SOLVENTS LISTED IN F001, F004, AND F005; AND STILL BOTTOMS FROM THE RECOVERY OF THESE SPENT SOLVENTS AND SPENT SOLVENT MIXTURES.
Waste Code Active Status:	Yes
BR Waste Code Active Status:	Yes
--	--
Waste Code:	F003
Waste:	THE FOLLOWING SPENT NONHALOGENATED SOLVENTS: XYLENE, ACETONE, ETHYL ACETATE, ETHYL BENZENE, ETHYL ETHER, METHYL ISOBUTYL KETONE, N-BUTYL ALCOHOL, CYCLOHEXANONE, AND METHANOL; ALL SPENT SOLVENT MIXTURES/BLENDS CONTAINING, BEFORE USE, ONLY THE ABOVE SPENT NONHALOGENATED SOLVENTS; AND ALL SPENT SOLVENT MIXTURES/BLENDS CONTAINING, BEFORE USE, ONE OR MORE OF THE ABOVE NONHALOGENATED SOLVENTS, AND A TOTAL OF TEN PERCENT OR MORE (BY VOLUME) OF ONE OR MORE OF THOSE SOLVENTS LISTED IN F001, F002, F004, AND F005; AND STILL BOTTOMS FROM THE RECOVERY OF THESE SPENT SOLVENTS AND SPENT SOLVENT MIXTURES.
Waste Code Active Status:	Yes
BR Waste Code Active Status:	Yes
--	--
Waste Code:	F005
Waste:	THE FOLLOWING SPENT NONHALOGENATED SOLVENTS: TOLUENE, METHYL ETHYL KETONE, CARBON DISULFIDE, ISOBUTANOL, PYRIDINE, BENZENE, 2-ETHOXYETHANOL, AND 2-NITROPROPANE; ALL SPENT SOLVENT MIXTURES/BLENDS CONTAINING, BEFORE USE, A TOTAL OF TEN PERCENT OR MORE (BY VOLUME) OF ONE OR MORE OF THE ABOVE NONHALOGENATED SOLVENTS OR THOSE SOLVENTS LISTED IN F001, F002, OR F004; AND STILL BOTTOMS FROM THE RECOVERY OF THESE SPENT SOLVENTS AND SPENT SOLVENT MIXTURES.
Waste Code Active Status:	Yes
BR Waste Code Active Status:	Yes
--	--
Waste Code:	F006
Waste:	WASTEWATER TREATMENT SLUDGES FROM ELECTROPLATING OPERATIONS, EXCEPT FROM THE FOLLOWING PROCESSES: (1) SULFURIC ACID ANODIZING OF ALUMINUM; (2) TIN PLATING ON CARBON STEEL; (3) ZINC PLATING (SEGREGATED BASIS) ON CARBON STEEL; (4) ALUMINUM OR ZINC-ALUMINUM PLATING ON CARBON STEEL; (5) CLEANING/STRIPPING ASSOCIATED WITH TIN, ZINC, AND ALUMINUM PLATING ON CARBON STEEL; AND (6) CHEMICAL ETCHING AND MILLING OF ALUMINUM.
Waste Code Active Status:	Yes
BR Waste Code Active Status:	Yes
--	--
Waste Code:	F007
Waste:	SPENT CYANIDE PLATING BATH SOLUTIONS FROM ELECTROPLATING OPERATIONS.
Waste Code Active Status:	Yes
BR Waste Code Active Status:	Yes
--	--
Waste Code:	F008
Waste:	PLATING BATH RESIDUES FROM THE BOTTOM OF PLATING BATHS FROM ELECTROPLATING OPERATIONS IN WHICH CYANIDES ARE USED IN THE PROCESS.
Waste Code Active Status:	Yes
BR Waste Code Active Status:	Yes
--	--
Waste Code:	F027
Waste:	DISCARDED UNUSED FORMULATIONS CONTAINING TRI-, TETRA-, OR PENTACHLOROPHENOL OR DISCARDED UNUSED FORMULATIONS CONTAINING COMPOUNDS DERIVED FROM THESE CHLOROPHENOLS. (THIS LISTING DOES NOT INCLUDE FORMULATIONS CONTAINING HEXACHLOROPHENE SYNTHESIZED FROM PREPURIFIED 2,4,5-TRICHLOROPHENOL AS THE SOLE COMPONENT.)
Waste Code Active Status:	Yes

BR Waste Code Active Status:	Yes
--	--
Waste Code:	P015
Waste:	BERYLLIUM
Waste Code Active Status:	Yes
BR Waste Code Active Status:	Yes
--	--
Waste Code:	P030
Waste:	CYANIDES (SOLUBLE CYANIDE SALTS), NOT OTHERWISE SPECIFIED
Waste Code Active Status:	Yes
BR Waste Code Active Status:	Yes
--	--
Waste Code:	P065
Waste:	FULMINIC ACID, MERCURY(2+) SALT (R,T) (OR) MERCURY FULMINATE (R,T)
Waste Code Active Status:	Yes
BR Waste Code Active Status:	Yes
--	--
Waste Code:	P074
Waste:	NICKEL CYANIDE (OR) NICKEL CYANIDE NI(CN)2
Waste Code Active Status:	Yes
BR Waste Code Active Status:	Yes
--	--
Waste Code:	P098
Waste:	POTASSIUM CYANIDE (OR) POTASSIUM CYANIDE K(CN)
Waste Code Active Status:	Yes
BR Waste Code Active Status:	Yes
--	--
Waste Code:	P106
Waste:	SODIUM CYANIDE (OR) SODIUM CYANIDE NA(CN)
Waste Code Active Status:	Yes
BR Waste Code Active Status:	Yes
--	--
Waste Code:	P120
Waste:	VANADIUM OXIDE V2O5 (OR) VANADIUM PENTOXIDE
Waste Code Active Status:	Yes
BR Waste Code Active Status:	Yes
--	--
Waste Code:	P122
Waste:	ZINC PHOSPHIDE ZN3P2, WHEN PRESENT AT CONCENTRATIONS GREATER THAN 10% (R,T)
Waste Code Active Status:	Yes
BR Waste Code Active Status:	Yes
--	--
Waste Code:	U002
Waste:	2-PROPANONE (I) (OR) ACETONE (I)
Waste Code Active Status:	Yes
BR Waste Code Active Status:	Yes
--	--
Waste Code:	U003
Waste:	ACETONITRILE (I,T)
Waste Code Active Status:	Yes
BR Waste Code Active Status:	Yes
--	--
Waste Code:	U019
Waste:	BENZENE (I,T)
Waste Code Active Status:	Yes
BR Waste Code Active Status:	Yes
--	--
Waste Code:	U031
Waste:	1-BUTANOL (I) (OR) N-BUTYL ALCOHOL (I)
Waste Code Active Status:	Yes
BR Waste Code Active Status:	Yes
--	--
Waste Code:	U035
Waste:	BENZENEBUTANOIC ACID, 4-[BIS(2-CHLOROETHYL)AMINO]- (OR) CHLORAMBUCIL
Waste Code Active Status:	Yes
BR Waste Code Active Status:	Yes
--	--
Waste Code:	U056

Waste:	BENZENE, HEXAHYDRO- (I) (OR) CYCLOHEXANE (I)
Waste Code Active Status:	Yes
BR Waste Code Active Status:	Yes
--	--
Waste Code:	U057
Waste:	CYCLOHEXANONE (I)
Waste Code Active Status:	Yes
BR Waste Code Active Status:	Yes
--	--
Waste Code:	U069
Waste:	1,2-BENZENEDICARBOXYLIC ACID, DIBUTYL ESTER (OR) DIBUTYL PHTHALATE
Waste Code Active Status:	Yes
BR Waste Code Active Status:	Yes
--	--
Waste Code:	U080
Waste:	METHANE, DICHLORO- (OR) METHYLENE CHLORIDE
Waste Code Active Status:	Yes
BR Waste Code Active Status:	Yes
--	--
Waste Code:	U115
Waste:	ETHYLENE OXIDE (I,T) (OR) OXIRANE (I,T)
Waste Code Active Status:	Yes
BR Waste Code Active Status:	Yes
--	--
Waste Code:	U122
Waste:	FORMALDEHYDE
Waste Code Active Status:	Yes
BR Waste Code Active Status:	Yes
--	--
Waste Code:	U125
Waste:	2-FURANCARBOXALDEHYDE (I) (OR) FURFURAL (I)
Waste Code Active Status:	Yes
BR Waste Code Active Status:	Yes
--	--
Waste Code:	U133
Waste:	HYDRAZINE (R,T)
Waste Code Active Status:	Yes
BR Waste Code Active Status:	Yes
--	--
Waste Code:	U134
Waste:	HYDROFLUORIC ACID (C,T) (OR) HYDROGEN FLUORIDE (C,T)
Waste Code Active Status:	Yes
BR Waste Code Active Status:	Yes
--	--
Waste Code:	U140
Waste:	1-PROPANOL, 2-METHYL- (I,T) (OR) ISOBUTYL ALCOHOL (I,T)
Waste Code Active Status:	Yes
BR Waste Code Active Status:	Yes
--	--
Waste Code:	U144
Waste:	ACETIC ACID, LEAD(2+) SALT (OR) LEAD ACETATE
Waste Code Active Status:	Yes
BR Waste Code Active Status:	Yes
--	--
Waste Code:	U154
Waste:	METHANOL (I) (OR) METHYL ALCOHOL (I)
Waste Code Active Status:	Yes
BR Waste Code Active Status:	Yes
--	--
Waste Code:	U159
Waste:	2-BUTANONE (I,T) (OR) METHYL ETHYL KETONE (MEK) (I,T)
Waste Code Active Status:	Yes
BR Waste Code Active Status:	Yes
--	--
Waste Code:	U161
Waste:	4-METHYL-2-PENTANONE (I) (OR) METHYL ISOBUTYL KETONE (I) (OR) PENTANOL, 4-METHYL-
Waste Code Active Status:	Yes
BR Waste Code Active Status:	Yes

Map Key	Number of Records	Direction	Distance (mi/ft)	Elev (ft)	Site	DB

--	--
Waste Code:	U162
Waste:	2-PROPENOIC ACID, 2-METHYL-, METHYL ESTER (I,T) (OR) METHYL METHACRYLATE (I,T)
Waste Code Active Status:	Yes
BR Waste Code Active Status:	Yes
--	--
Waste Code:	U163
Waste:	GUANIDINE, N-METHYL-N'-NITRO-N-NITROSO- (OR) MNNG
Waste Code Active Status:	Yes
BR Waste Code Active Status:	Yes
--	--
Waste Code:	U165
Waste:	NAPHTHALENE
Waste Code Active Status:	Yes
BR Waste Code Active Status:	Yes
--	--
Waste Code:	U166
Waste:	1,4-NAPHTHALENEDIONE (OR) 1,4-NAPHTHOQUINONE
Waste Code Active Status:	Yes
BR Waste Code Active Status:	Yes
--	--
Waste Code:	U169
Waste:	BENZENE, NITRO- (OR) NITROBENZENE (I,T)
Waste Code Active Status:	Yes
BR Waste Code Active Status:	Yes
--	--
Waste Code:	U188
Waste:	PHENOL
Waste Code Active Status:	Yes
BR Waste Code Active Status:	Yes
--	--
Waste Code:	U196
Waste:	PYRIDINE
Waste Code Active Status:	Yes
BR Waste Code Active Status:	Yes
--	--
Waste Code:	U211
Waste:	CARBON TETRACHLORIDE (OR) METHANE, TETRACHLORO-
Waste Code Active Status:	Yes
BR Waste Code Active Status:	Yes
--	--
Waste Code:	U213
Waste:	FURAN, TETRAHYDRO-(I) (OR) TETRAHYDROFURAN (I)
Waste Code Active Status:	Yes
BR Waste Code Active Status:	Yes
--	--
Waste Code:	U216
Waste:	THALLIUM CHLORIDE TLCL (OR) THALLIUM(I) CHLORIDE
Waste Code Active Status:	Yes
BR Waste Code Active Status:	Yes
--	--
Waste Code:	U220
Waste:	BENZENE, METHYL- (OR) TOLUENE
Waste Code Active Status:	Yes
BR Waste Code Active Status:	Yes
--	--
Waste Code:	U223
Waste:	BENZENE, 1,3-DIISOCYANATOMETHYL- (R,T) (OR) TOLUENE DIISOCYANATE (R,T)
Waste Code Active Status:	Yes
BR Waste Code Active Status:	Yes
--	--
Waste Code:	U226
Waste:	ETHANE, 1,1,1-TRICHLORO- (OR) METHYL CHLOROFORM
Waste Code Active Status:	Yes
BR Waste Code Active Status:	Yes
--	--
Waste Code:	U238
Waste:	CARBAMIC ACID, ETHYL ESTER (OR) ETHYL CARBAMATE (URETHANE)

Waste Code Active Status:	Yes
BR Waste Code Active Status:	Yes
--	--
Waste Code:	U239
Waste:	BENZENE, DIMETHYL- (I,T) (OR) XYLENE (I)
Waste Code Active Status:	Yes
BR Waste Code Active Status:	Yes
--	--
Violation/Evaluation Information	
--	--
Evaluation Start Date:	19940106
Evaluation Agency:	S
Evaluation Type Description:	COMPLIANCE EVALUATION INSPECTION ON-SITE
Violation Short Description:	TSD - General
Violation Determined Date:	19940125
Actual Return to Compliance Date:	19940228
Violation Responsible Agency:	S
Enforcement Action Date:	
Enforcement Agency:	
Disposition Status Date:	
Disposition Status:	
Enforcement Type Description:	
Proposed Penalty Amount:	
Paid Amount:	
Final Amount:	
--	--
Evaluation Start Date:	19940816
Evaluation Agency:	S
Evaluation Type Description:	COMPLIANCE EVALUATION INSPECTION ON-SITE
Violation Short Description:	Generators - General
Violation Determined Date:	19940816
Actual Return to Compliance Date:	19941014
Violation Responsible Agency:	S
Enforcement Action Date:	19940819
Enforcement Agency:	S
Disposition Status Date:	
Disposition Status:	
Enforcement Type Description:	INITIAL 3008(A) COMPLIANCE
Proposed Penalty Amount:	2050
Paid Amount:	1450
Final Amount:	1450
--	--
Evaluation Start Date:	20001218
Evaluation Agency:	S
Evaluation Type Description:	COMPLIANCE EVALUATION INSPECTION ON-SITE
Violation Short Description:	
Violation Determined Date:	
Actual Return to Compliance Date:	
Violation Responsible Agency:	
Enforcement Action Date:	
Enforcement Agency:	
Disposition Status Date:	
Disposition Status:	
Enforcement Type Description:	
Proposed Penalty Amount:	
Paid Amount:	
Final Amount:	
--	--
Evaluation Start Date:	20071018
Evaluation Agency:	S
Evaluation Type Description:	FINANCIAL RECORD REVIEW
Violation Short Description:	
Violation Determined Date:	
Actual Return to Compliance	

Date:	
Violation Responsible Agency:	
Enforcement Action Date:	
Enforcement Agency:	
Disposition Status Date:	
Disposition Status:	
Enforcement Type Description:	
Proposed Penalty Amount:	
Paid Amount:	
Final Amount:	
--	--
Evaluation Start Date:	20000427
Evaluation Agency:	S
Evaluation Type Description:	COMPLIANCE EVALUATION INSPECTION ON-SITE
Violation Short Description:	TSD - Manifest/Records/Reporting
Violation Determined Date:	20000427
Actual Return to Compliance Date:	20020906
Violation Responsible Agency:	S
Enforcement Action Date:	20000615
Enforcement Agency:	S
Disposition Status Date:	
Disposition Status:	
Enforcement Type Description:	WRITTEN INFORMAL
Proposed Penalty Amount:	
Paid Amount:	
Final Amount:	
--	--
Evaluation Start Date:	20120621
Evaluation Agency:	S
Evaluation Type Description:	COMPLIANCE EVALUATION INSPECTION ON-SITE
Violation Short Description:	
Violation Determined Date:	
Actual Return to Compliance Date:	
Violation Responsible Agency:	
Enforcement Action Date:	
Enforcement Agency:	
Disposition Status Date:	
Disposition Status:	
Enforcement Type Description:	
Proposed Penalty Amount:	
Paid Amount:	
Final Amount:	
--	--
Evaluation Start Date:	20140121
Evaluation Agency:	S
Evaluation Type Description:	FINANCIAL RECORD REVIEW
Violation Short Description:	
Violation Determined Date:	
Actual Return to Compliance Date:	
Violation Responsible Agency:	
Enforcement Action Date:	
Enforcement Agency:	
Disposition Status Date:	
Disposition Status:	
Enforcement Type Description:	
Proposed Penalty Amount:	
Paid Amount:	
Final Amount:	
--	--
Evaluation Start Date:	19910805
Evaluation Agency:	S
Evaluation Type Description:	COMPLIANCE EVALUATION INSPECTION ON-SITE
Violation Short Description:	TSD - General
Violation Determined Date:	19910805
Actual Return to Compliance	19911118

Date:	
Violation Responsible Agency:	S
Enforcement Action Date:	19910916
Enforcement Agency:	S
Disposition Status Date:	
Disposition Status:	
Enforcement Type Description:	WRITTEN INFORMAL
Proposed Penalty Amount:	
Paid Amount:	
Final Amount:	
--	--
Evaluation Start Date:	19940816
Evaluation Agency:	S
Evaluation Type Description:	COMPLIANCE EVALUATION INSPECTION ON-SITE
Violation Short Description:	TSD - General
Violation Determined Date:	19940816
Actual Return to Compliance Date:	19941014
Violation Responsible Agency:	S
Enforcement Action Date:	19940819
Enforcement Agency:	S
Disposition Status Date:	
Disposition Status:	
Enforcement Type Description:	INITIAL 3008(A) COMPLIANCE
Proposed Penalty Amount:	2050
Paid Amount:	1450
Final Amount:	1450
--	--
Evaluation Start Date:	19961120
Evaluation Agency:	S
Evaluation Type Description:	COMPLIANCE EVALUATION INSPECTION ON-SITE
Violation Short Description:	
Violation Determined Date:	
Actual Return to Compliance Date:	
Violation Responsible Agency:	
Enforcement Action Date:	
Enforcement Agency:	
Disposition Status Date:	
Disposition Status:	
Enforcement Type Description:	
Proposed Penalty Amount:	
Paid Amount:	
Final Amount:	
--	--
Evaluation Start Date:	20010628
Evaluation Agency:	S
Evaluation Type Description:	FINANCIAL RECORD REVIEW
Violation Short Description:	
Violation Determined Date:	
Actual Return to Compliance Date:	
Violation Responsible Agency:	
Enforcement Action Date:	
Enforcement Agency:	
Disposition Status Date:	
Disposition Status:	
Enforcement Type Description:	
Proposed Penalty Amount:	
Paid Amount:	
Final Amount:	
--	--
Evaluation Start Date:	20060308
Evaluation Agency:	S
Evaluation Type Description:	FINANCIAL RECORD REVIEW
Violation Short Description:	
Violation Determined Date:	
Actual Return to Compliance	

Date:	
Violation Responsible Agency:	
Enforcement Action Date:	
Enforcement Agency:	
Disposition Status Date:	
Disposition Status:	
Enforcement Type Description:	
Proposed Penalty Amount:	
Paid Amount:	
Final Amount:	
--	--
Evaluation Start Date:	20070928
Evaluation Agency:	S
Evaluation Type Description:	COMPLIANCE EVALUATION INSPECTION ON-SITE
Violation Short Description:	
Violation Determined Date:	
Actual Return to Compliance Date:	
Violation Responsible Agency:	
Enforcement Action Date:	
Enforcement Agency:	
Disposition Status Date:	
Disposition Status:	
Enforcement Type Description:	
Proposed Penalty Amount:	
Paid Amount:	
Final Amount:	
--	--
Evaluation Start Date:	20000427
Evaluation Agency:	S
Evaluation Type Description:	COMPLIANCE EVALUATION INSPECTION ON-SITE
Violation Short Description:	TSD - General Facility Standards
Violation Determined Date:	20000427
Actual Return to Compliance Date:	20020906
Violation Responsible Agency:	S
Enforcement Action Date:	20020918
Enforcement Agency:	S
Disposition Status Date:	
Disposition Status:	
Enforcement Type Description:	SINGLE SITE CA/FO
Proposed Penalty Amount:	
Paid Amount:	
Final Amount:	
--	--
Evaluation Start Date:	19890906
Evaluation Agency:	S
Evaluation Type Description:	COMPLIANCE EVALUATION INSPECTION ON-SITE
Violation Short Description:	TSD - General
Violation Determined Date:	19890906
Actual Return to Compliance Date:	19911118
Violation Responsible Agency:	S
Enforcement Action Date:	19891020
Enforcement Agency:	S
Disposition Status Date:	
Disposition Status:	
Enforcement Type Description:	WRITTEN INFORMAL
Proposed Penalty Amount:	
Paid Amount:	
Final Amount:	
--	--
Evaluation Start Date:	19911122
Evaluation Agency:	C
Evaluation Type Description:	FINANCIAL RECORD REVIEW
Violation Short Description:	TSD - Financial Requirements
Violation Determined Date:	19911122
Actual Return to Compliance	19940106

Date:	
Violation Responsible Agency:	E
Enforcement Action Date:	
Enforcement Agency:	
Disposition Status Date:	
Disposition Status:	
Enforcement Type Description:	
Proposed Penalty Amount:	
Paid Amount:	
Final Amount:	
--	--
Evaluation Start Date:	19941110
Evaluation Agency:	S
Evaluation Type Description:	FINANCIAL RECORD REVIEW
Violation Short Description:	
Violation Determined Date:	
Actual Return to Compliance Date:	
Violation Responsible Agency:	
Enforcement Action Date:	
Enforcement Agency:	
Disposition Status Date:	
Disposition Status:	
Enforcement Type Description:	
Proposed Penalty Amount:	
Paid Amount:	
Final Amount:	
--	--
Evaluation Start Date:	20100902
Evaluation Agency:	S
Evaluation Type Description:	COMPLIANCE EVALUATION INSPECTION ON-SITE
Violation Short Description:	
Violation Determined Date:	
Actual Return to Compliance Date:	
Violation Responsible Agency:	
Enforcement Action Date:	
Enforcement Agency:	
Disposition Status Date:	
Disposition Status:	
Enforcement Type Description:	
Proposed Penalty Amount:	
Paid Amount:	
Final Amount:	
--	--
Evaluation Start Date:	20140210
Evaluation Agency:	S
Evaluation Type Description:	COMPLIANCE EVALUATION INSPECTION ON-SITE
Violation Short Description:	
Violation Determined Date:	
Actual Return to Compliance Date:	
Violation Responsible Agency:	
Enforcement Action Date:	
Enforcement Agency:	
Disposition Status Date:	
Disposition Status:	
Enforcement Type Description:	
Proposed Penalty Amount:	
Paid Amount:	
Final Amount:	
--	--
Evaluation Start Date:	20150624
Evaluation Agency:	S
Evaluation Type Description:	COMPLIANCE EVALUATION INSPECTION ON-SITE
Violation Short Description:	
Violation Determined Date:	
Actual Return to Compliance	

Date:	
Violation Responsible Agency:	
Enforcement Action Date:	
Enforcement Agency:	
Disposition Status Date:	
Disposition Status:	
Enforcement Type Description:	
Proposed Penalty Amount:	
Paid Amount:	
Final Amount:	
--	--
Evaluation Start Date:	19890906
Evaluation Agency:	S
Evaluation Type Description:	COMPLIANCE EVALUATION INSPECTION ON-SITE
Violation Short Description:	TSD - General
Violation Determined Date:	19890906
Actual Return to Compliance Date:	19911118
Violation Responsible Agency:	S
Enforcement Action Date:	
Enforcement Agency:	
Disposition Status Date:	
Disposition Status:	
Enforcement Type Description:	
Proposed Penalty Amount:	
Paid Amount:	
Final Amount:	
--	--
Evaluation Start Date:	19940816
Evaluation Agency:	S
Evaluation Type Description:	COMPLIANCE EVALUATION INSPECTION ON-SITE
Violation Short Description:	Generators - General
Violation Determined Date:	19940816
Actual Return to Compliance Date:	19941014
Violation Responsible Agency:	S
Enforcement Action Date:	19940816
Enforcement Agency:	S
Disposition Status Date:	
Disposition Status:	
Enforcement Type Description:	WRITTEN INFORMAL
Proposed Penalty Amount:	
Paid Amount:	
Final Amount:	
--	--
Evaluation Start Date:	20050607
Evaluation Agency:	S
Evaluation Type Description:	FINANCIAL RECORD REVIEW
Violation Short Description:	
Violation Determined Date:	
Actual Return to Compliance Date:	
Violation Responsible Agency:	
Enforcement Action Date:	
Enforcement Agency:	
Disposition Status Date:	
Disposition Status:	
Enforcement Type Description:	
Proposed Penalty Amount:	
Paid Amount:	
Final Amount:	
--	--
Evaluation Start Date:	20060222
Evaluation Agency:	S
Evaluation Type Description:	COMPLIANCE EVALUATION INSPECTION ON-SITE
Violation Short Description:	
Violation Determined Date:	
Actual Return to Compliance	

Date:	
Violation Responsible Agency:	
Enforcement Action Date:	
Enforcement Agency:	
Disposition Status Date:	
Disposition Status:	
Enforcement Type Description:	
Proposed Penalty Amount:	
Paid Amount:	
Final Amount:	
--	--
Evaluation Start Date:	20000427
Evaluation Agency:	S
Evaluation Type Description:	COMPLIANCE EVALUATION INSPECTION ON-SITE
Violation Short Description:	Generators - General
Violation Determined Date:	20000427
Actual Return to Compliance Date:	20020906
Violation Responsible Agency:	S
Enforcement Action Date:	20000615
Enforcement Agency:	S
Disposition Status Date:	
Disposition Status:	
Enforcement Type Description:	WRITTEN INFORMAL
Proposed Penalty Amount:	
Paid Amount:	
Final Amount:	
--	--
Evaluation Start Date:	20000427
Evaluation Agency:	S
Evaluation Type Description:	COMPLIANCE EVALUATION INSPECTION ON-SITE
Violation Short Description:	TSD - General Facility Standards
Violation Determined Date:	20000427
Actual Return to Compliance Date:	20020906
Violation Responsible Agency:	S
Enforcement Action Date:	20000615
Enforcement Agency:	S
Disposition Status Date:	
Disposition Status:	
Enforcement Type Description:	WRITTEN INFORMAL
Proposed Penalty Amount:	
Paid Amount:	
Final Amount:	
--	--
Evaluation Start Date:	20100217
Evaluation Agency:	S
Evaluation Type Description:	FINANCIAL RECORD REVIEW
Violation Short Description:	
Violation Determined Date:	
Actual Return to Compliance Date:	
Violation Responsible Agency:	
Enforcement Action Date:	
Enforcement Agency:	
Disposition Status Date:	
Disposition Status:	
Enforcement Type Description:	
Proposed Penalty Amount:	
Paid Amount:	
Final Amount:	
--	--
Evaluation Start Date:	19910805
Evaluation Agency:	S
Evaluation Type Description:	COMPLIANCE EVALUATION INSPECTION ON-SITE
Violation Short Description:	TSD - General
Violation Determined Date:	19910805
Actual Return to Compliance	19911118

Date:	
Violation Responsible Agency:	S
Enforcement Action Date:	19910916
Enforcement Agency:	S
Disposition Status Date:	
Disposition Status:	
Enforcement Type Description:	INITIAL 3008(A) COMPLIANCE
Proposed Penalty Amount:	1250
Paid Amount:	700
Final Amount:	700
--	--
Evaluation Start Date:	20050629
Evaluation Agency:	S
Evaluation Type Description:	COMPLIANCE EVALUATION INSPECTION ON-SITE
Violation Short Description:	
Violation Determined Date:	
Actual Return to Compliance Date:	
Violation Responsible Agency:	
Enforcement Action Date:	
Enforcement Agency:	
Disposition Status Date:	
Disposition Status:	
Enforcement Type Description:	
Proposed Penalty Amount:	
Paid Amount:	
Final Amount:	
--	--
Evaluation Start Date:	20061103
Evaluation Agency:	S
Evaluation Type Description:	FINANCIAL RECORD REVIEW
Violation Short Description:	
Violation Determined Date:	
Actual Return to Compliance Date:	
Violation Responsible Agency:	
Enforcement Action Date:	
Enforcement Agency:	
Disposition Status Date:	
Disposition Status:	
Enforcement Type Description:	
Proposed Penalty Amount:	
Paid Amount:	
Final Amount:	
--	--
Evaluation Start Date:	20061120
Evaluation Agency:	S
Evaluation Type Description:	COMPLIANCE EVALUATION INSPECTION ON-SITE
Violation Short Description:	
Violation Determined Date:	
Actual Return to Compliance Date:	
Violation Responsible Agency:	
Enforcement Action Date:	
Enforcement Agency:	
Disposition Status Date:	
Disposition Status:	
Enforcement Type Description:	
Proposed Penalty Amount:	
Paid Amount:	
Final Amount:	
--	--
Evaluation Start Date:	20100713
Evaluation Agency:	S
Evaluation Type Description:	FINANCIAL RECORD REVIEW
Violation Short Description:	
Violation Determined Date:	
Actual Return to Compliance	

Date:
Violation Responsible Agency:
Enforcement Action Date:
Enforcement Agency:
Disposition Status Date:
Disposition Status:
Enforcement Type Description:
Proposed Penalty Amount:
Paid Amount:
Final Amount:

--	--
Evaluation Start Date:	20120829
Evaluation Agency:	S
Evaluation Type Description:	FINANCIAL RECORD REVIEW
Violation Short Description:	
Violation Determined Date:	
Actual Return to Compliance Date:	
Violation Responsible Agency:	
Enforcement Action Date:	
Enforcement Agency:	
Disposition Status Date:	
Disposition Status:	
Enforcement Type Description:	
Proposed Penalty Amount:	
Paid Amount:	
Final Amount:	
--	--
Evaluation Start Date:	20150923
Evaluation Agency:	S
Evaluation Type Description:	FINANCIAL RECORD REVIEW
Violation Short Description:	
Violation Determined Date:	
Actual Return to Compliance Date:	
Violation Responsible Agency:	
Enforcement Action Date:	
Enforcement Agency:	
Disposition Status Date:	
Disposition Status:	
Enforcement Type Description:	
Proposed Penalty Amount:	
Paid Amount:	
Final Amount:	
--	--
Evaluation Start Date:	20020906
Evaluation Agency:	S
Evaluation Type Description:	NOT A SIGNIFICANT NON-COMPLIER
Violation Short Description:	
Violation Determined Date:	
Actual Return to Compliance Date:	
Violation Responsible Agency:	
Enforcement Action Date:	
Enforcement Agency:	
Disposition Status Date:	
Disposition Status:	
Enforcement Type Description:	
Proposed Penalty Amount:	
Paid Amount:	
Final Amount:	
--	--
Evaluation Start Date:	20060622
Evaluation Agency:	L
Evaluation Type Description:	COMPLIANCE EVALUATION INSPECTION ON-SITE
Violation Short Description:	Generators - General
Violation Determined Date:	20060622
Actual Return to Compliance	20060721

Date:	
Violation Responsible Agency:	S
Enforcement Action Date:	20060622
Enforcement Agency:	S
Disposition Status Date:	
Disposition Status:	
Enforcement Type Description:	WRITTEN INFORMAL
Proposed Penalty Amount:	
Paid Amount:	
Final Amount:	
--	--
Evaluation Start Date:	19890906
Evaluation Agency:	S
Evaluation Type Description:	COMPLIANCE EVALUATION INSPECTION ON-SITE
Violation Short Description:	TSD - General
Violation Determined Date:	19890906
Actual Return to Compliance Date:	19940106
Violation Responsible Agency:	S
Enforcement Action Date:	
Enforcement Agency:	
Disposition Status Date:	
Disposition Status:	
Enforcement Type Description:	
Proposed Penalty Amount:	
Paid Amount:	
Final Amount:	
--	--
Evaluation Start Date:	19890926
Evaluation Agency:	S
Evaluation Type Description:	FINANCIAL RECORD REVIEW
Violation Short Description:	
Violation Determined Date:	
Actual Return to Compliance Date:	
Violation Responsible Agency:	
Enforcement Action Date:	
Enforcement Agency:	
Disposition Status Date:	
Disposition Status:	
Enforcement Type Description:	
Proposed Penalty Amount:	
Paid Amount:	
Final Amount:	
--	--
Evaluation Start Date:	20000427
Evaluation Agency:	S
Evaluation Type Description:	COMPLIANCE EVALUATION INSPECTION ON-SITE
Violation Short Description:	Generators - Pre-transport
Violation Determined Date:	20000427
Actual Return to Compliance Date:	20020906
Violation Responsible Agency:	S
Enforcement Action Date:	20000615
Enforcement Agency:	S
Disposition Status Date:	
Disposition Status:	
Enforcement Type Description:	WRITTEN INFORMAL
Proposed Penalty Amount:	
Paid Amount:	
Final Amount:	
--	--
Evaluation Start Date:	19990126
Evaluation Agency:	S
Evaluation Type Description:	COMPLIANCE EVALUATION INSPECTION ON-SITE
Violation Short Description:	
Violation Determined Date:	
Actual Return to Compliance	

Date:	
Violation Responsible Agency:	
Enforcement Action Date:	
Enforcement Agency:	
Disposition Status Date:	
Disposition Status:	
Enforcement Type Description:	
Proposed Penalty Amount:	
Paid Amount:	
Final Amount:	
--	--
Evaluation Start Date:	20040525
Evaluation Agency:	S
Evaluation Type Description:	FINANCIAL RECORD REVIEW
Violation Short Description:	
Violation Determined Date:	
Actual Return to Compliance Date:	
Violation Responsible Agency:	
Enforcement Action Date:	
Enforcement Agency:	
Disposition Status Date:	
Disposition Status:	
Enforcement Type Description:	
Proposed Penalty Amount:	
Paid Amount:	
Final Amount:	
--	--
Evaluation Start Date:	20100128
Evaluation Agency:	S
Evaluation Type Description:	COMPLIANCE EVALUATION INSPECTION ON-SITE
Violation Short Description:	
Violation Determined Date:	
Actual Return to Compliance Date:	
Violation Responsible Agency:	
Enforcement Action Date:	
Enforcement Agency:	
Disposition Status Date:	
Disposition Status:	
Enforcement Type Description:	
Proposed Penalty Amount:	
Paid Amount:	
Final Amount:	
--	--
Evaluation Start Date:	20000427
Evaluation Agency:	S
Evaluation Type Description:	COMPLIANCE EVALUATION INSPECTION ON-SITE
Violation Short Description:	Generators - General
Violation Determined Date:	20000427
Actual Return to Compliance Date:	20020906
Violation Responsible Agency:	S
Enforcement Action Date:	20020918
Enforcement Agency:	S
Disposition Status Date:	
Disposition Status:	
Enforcement Type Description:	SINGLE SITE CA/FO
Proposed Penalty Amount:	
Paid Amount:	
Final Amount:	
--	--
Evaluation Start Date:	19890906
Evaluation Agency:	S
Evaluation Type Description:	COMPLIANCE EVALUATION INSPECTION ON-SITE
Violation Short Description:	TSD - General
Violation Determined Date:	19890906
Actual Return to Compliance	19940106

Date:	
Violation Responsible Agency:	S
Enforcement Action Date:	19891020
Enforcement Agency:	S
Disposition Status Date:	
Disposition Status:	
Enforcement Type Description:	WRITTEN INFORMAL
Proposed Penalty Amount:	
Paid Amount:	
Final Amount:	
--	--
Evaluation Start Date:	19940816
Evaluation Agency:	S
Evaluation Type Description:	COMPLIANCE EVALUATION INSPECTION ON-SITE
Violation Short Description:	TSD - General
Violation Determined Date:	19940816
Actual Return to Compliance Date:	19941014
Violation Responsible Agency:	S
Enforcement Action Date:	19940816
Enforcement Agency:	S
Disposition Status Date:	
Disposition Status:	
Enforcement Type Description:	WRITTEN INFORMAL
Proposed Penalty Amount:	
Paid Amount:	
Final Amount:	
--	--
Evaluation Start Date:	20000427
Evaluation Agency:	S
Evaluation Type Description:	SIGNIFICANT NON-COMPLIER
Violation Short Description:	
Violation Determined Date:	
Actual Return to Compliance Date:	
Violation Responsible Agency:	
Enforcement Action Date:	
Enforcement Agency:	
Disposition Status Date:	
Disposition Status:	
Enforcement Type Description:	
Proposed Penalty Amount:	
Paid Amount:	
Final Amount:	
--	--
Event	
--	--
Corrective Action Event Code:	CA075LO
Corrective Action Event Description:	CA PRIORITIZATION-LOW CA PRIORITY
Corrective Action Event Active:	Yes
Original Schedule Date of Event:	
New Schedule Date of Event:	
Actual Date of Event:	19910907
--	--
Corrective Action Event Code:	CA075LO
Corrective Action Event Description:	CA PRIORITIZATION-LOW CA PRIORITY
Corrective Action Event Active:	Yes
Original Schedule Date of Event:	19920124
New Schedule Date of Event:	
Actual Date of Event:	19920124
--	--
Corrective Action Event Code:	CA110
Corrective Action Event Description:	INVESTIGATION WORKPLAN RECEIVED

Corrective Action Event Active:	Yes
Original Schedule Date of Event:	
New Schedule Date of Event:	
Actual Date of Event:	20161006
--	--
Corrective Action Event Code:	CA180
Corrective Action Event Description:	INVESTIGATION IMPLEMENTATION BEGUN
Corrective Action Event Active:	Yes
Original Schedule Date of Event:	
New Schedule Date of Event:	
Actual Date of Event:	20130625
--	--
Corrective Action Event Code:	CA225NR
Corrective Action Event Description:	STABILIZATION MEASURES EVALUATION-FACILITY NOT AMENABLE TO STABILIZATION
Corrective Action Event Active:	Yes
Original Schedule Date of Event:	19920124
New Schedule Date of Event:	
Actual Date of Event:	19920124
--	--
Corrective Action Event Code:	CA049PA
Corrective Action Event Description:	PA OR CERCLA INSPECTION
Corrective Action Event Active:	Yes
Original Schedule Date of Event:	
New Schedule Date of Event:	
Actual Date of Event:	19910907
--	--
Corrective Action Event Code:	CA050
Corrective Action Event Description:	RFA COMPLETED
Corrective Action Event Active:	Yes
Original Schedule Date of Event:	
New Schedule Date of Event:	
Actual Date of Event:	19910907
--	--
Corrective Action Event Code:	CA150
Corrective Action Event Description:	INVESTIGATION WORKPLAN APPROVED
Corrective Action Event Active:	Yes
Original Schedule Date of Event:	
New Schedule Date of Event:	
Actual Date of Event:	20161101
--	--
Corrective Action Event Code:	CA200
Corrective Action Event Description:	INVESTIGATION COMPLETE
Corrective Action Event Active:	Yes
Original Schedule Date of Event:	
New Schedule Date of Event:	
Actual Date of Event:	20150529
--	--
Corrective Action Event Code:	CA725YE
Corrective Action Event Description:	HUMAN EXPOSURES CONTROLLED DETERMINATION-YES, APPLICABLE AS OF THIS DATE
Corrective Action Event Active:	Yes
Original Schedule Date of Event:	20151229
New Schedule Date of Event:	
Actual Date of Event:	20150921

Map Key	Number of Records	Direction	Distance (mi/ft)	Elev (ft)	Site	DB

--	--
Corrective Action Event Code:	CA029WQ
Corrective Action Event Description:	LEAD AGENCY DETERMINATION
Corrective Action Event Active:	Yes
Original Schedule Date of Event:	
New Schedule Date of Event:	
Actual Date of Event:	19910907
--	--
Corrective Action Event Code:	CA110
Corrective Action Event Description:	INVESTIGATION WORKPLAN RECEIVED
Corrective Action Event Active:	Yes
Original Schedule Date of Event:	20120228
New Schedule Date of Event:	20120531
Actual Date of Event:	20120319
--	--
Corrective Action Event Code:	CA190
Corrective Action Event Description:	INVESTIGATION REPORT RECEIVED
Corrective Action Event Active:	Yes
Original Schedule Date of Event:	20141231
New Schedule Date of Event:	20150301
Actual Date of Event:	20150324
--	--
Corrective Action Event Code:	CA150
Corrective Action Event Description:	INVESTIGATION WORKPLAN APPROVED
Corrective Action Event Active:	Yes
Original Schedule Date of Event:	
New Schedule Date of Event:	
Actual Date of Event:	20120628
--	--

Map Key	Number of Records	Direction	Distance (mi/ft)	Elev (ft)	Site	DB
93	2 of 2	SSE	0.37 / 1,951.54	120.58	RAYTHEON COMPANY 2000 E. EL SEGUNDO BLVD. EL SEGUNDO CA 90245	RCRA TSD

County Code:	CA037
County Name:	LOS ANGELES
EPA Handler ID:	CAD000633230
Current Site Name:	RAYTHEON COMPANY
Generator Status Universe:	Large Quantity Generator
Land Type:	Private
Activity Location:	CA
TSD Activity:	Yes
Mixed Waste Generator:	No
Importer Activity:	No
Transporter Activity:	No
Transfer Facility:	No
Recycler Activity:	No
Onsite Burner Exemption:	No
Furnace Exemption:	No
Underground Inject Activity:	No
Rece Waste From Off Site:	Yes
Used Oil Transporter:	No
Used Oil Transfer Facility:	No
Used Oil Processor:	No
Used Oil Refiner:	No
Used Oil Burner:	No
Used Oil Market Burner:	No
Used Oil Spec Marketer:	No
Mailing Address:	2000, E. EL SEGUNDO BLVD., EL SEGUNDO, CA, 90245, US

Contact Name:	JAYALAKSHMI M MOHAN
Contact Address:	2000, E. EL SEGUNDO BLVD., EO/E04/N131, EL SEGUNDO, CA, 90245, US
Contact Email:	MANJU.MOHAN@RAYTHEON.COM
Location Street 2:	
--	--
Owner/Operator Information	
--	--
Owner/Operator Indicator:	CO
Owner/Operator Name:	RAYTHEON COMPANY
Owner/Operator Address:	870 WINTER STREET WALTHAM MA 02451
Owner/Operator Phone:	7817683991
Owner/Operator Type:	P
Date Became Current:	19971218
Date Ended Current:	
--	--
Owner/Operator Indicator:	CO
Owner/Operator Name:	RAYTHEON COMPANY
Owner/Operator Address:	870 WINTER ST WALTHAM MA 02451
Owner/Operator Phone:	
Owner/Operator Type:	P
Date Became Current:	19971218
Date Ended Current:	
--	--
Owner/Operator Indicator:	CP
Owner/Operator Name:	RAYTHEON COMPANY
Owner/Operator Address:	870 WINTER STREET WALTHAM MA US 02451
Owner/Operator Phone:	7817683991
Owner/Operator Type:	P
Date Became Current:	19971218
Date Ended Current:	
--	--
Owner/Operator Indicator:	CO
Owner/Operator Name:	RAYTHEON COMPANY
Owner/Operator Address:	870 WINTER STREET WALTHAM MA US 02451
Owner/Operator Phone:	7187683991
Owner/Operator Type:	P
Date Became Current:	19971218
Date Ended Current:	
--	--
Owner/Operator Indicator:	CO
Owner/Operator Name:	RAYTHEON CO
Owner/Operator Address:	141 SPRING ST LEXINGTON MA 02173
Owner/Operator Phone:	7818602590
Owner/Operator Type:	P
Date Became Current:	
Date Ended Current:	
--	--
Owner/Operator Indicator:	CO
Owner/Operator Name:	RAYTHEON CO
Owner/Operator Address:	870 WINTER ST WALTHAM MA US 024511449
Owner/Operator Phone:	
Owner/Operator Type:	P
Date Became Current:	19971218
Date Ended Current:	
--	--
Owner/Operator Indicator:	CO
Owner/Operator Name:	RAYTHEON COMPANY
Owner/Operator Address:	870 WINTER STREET WALTHAM MA US 02451
Owner/Operator Phone:	7817683991
Owner/Operator Type:	P
Date Became Current:	19971218
Date Ended Current:	
--	--
Owner/Operator Indicator:	CP
Owner/Operator Name:	RAYTHEON COMPANY
Owner/Operator Address:	870 WINTER ST WALTHAM MA US 02451
Owner/Operator Phone:	

Owner/Operator Type:	P
Date Became Current:	19971218
Date Ended Current:	
--	--
Owner/Operator Indicator:	CP
Owner/Operator Name:	HUGHES AIRCRAFT COMPANY EL SEGUNDO SOUTH
Owner/Operator Address:	2000 EAST EL SEGUNDO BLVD CITY NOT REPORTED CA 99999
Owner/Operator Phone:	2133910711
Owner/Operator Type:	P
Date Became Current:	
Date Ended Current:	
--	--
Owner/Operator Indicator:	CP
Owner/Operator Name:	RAYTHEON COMPANY
Owner/Operator Address:	US
Owner/Operator Phone:	
Owner/Operator Type:	P
Date Became Current:	19971218
Date Ended Current:	
--	--
Owner/Operator Indicator:	CO
Owner/Operator Name:	RAYTHEON COMPANY
Owner/Operator Address:	870 WINTER STREET WALTHAM MA US 02451
Owner/Operator Phone:	
Owner/Operator Type:	P
Date Became Current:	19971218
Date Ended Current:	
--	--
Owner/Operator Indicator:	CP
Owner/Operator Name:	RAYTHEON COMPANY
Owner/Operator Address:	
Owner/Operator Phone:	
Owner/Operator Type:	P
Date Became Current:	19971218
Date Ended Current:	
--	--
Owner/Operator Indicator:	CP
Owner/Operator Name:	RAYTHEON CO
Owner/Operator Address:	US
Owner/Operator Phone:	
Owner/Operator Type:	P
Date Became Current:	19971218
Date Ended Current:	
--	--
NAICS Information	
--	--
Naics Code:	334419
Naics Description:	OTHER ELECTRONIC COMPONENT MANUFACTURING
Naics Active Status:	Yes
Naics Cycle:	2002
--	--
Naics Code:	332813
Naics Description:	ELECTROPLATING, PLATING, POLISHING, ANODIZING, AND COLORING
Naics Active Status:	Yes
Naics Cycle:	2002
--	--
Naics Code:	33422
Naics Description:	RADIO AND TELEVISION BROADCASTING AND WIRELESS COMMUNICATIONS EQUIPMENT MANUFACTURING
Naics Active Status:	Yes
Naics Cycle:	2002
--	--
Naics Code:	335999
Naics Description:	ALL OTHER MISCELLANEOUS ELECTRICAL EQUIPMENT AND COMPONENT MANUFACTURING
Naics Active Status:	Yes
Naics Cycle:	2002
--	--
Handler Information	

--	--
Date Received:	20120726
Facility Name:	RAYTHEON COMPANY, SPACE AND AIRBORNE SYSTEMS
Classification:	Large Quantity Generator
--	--
Date Received:	19980204
Facility Name:	RAYTHEON SYSTEMS CO
Classification:	Large Quantity Generator
--	--
Date Received:	19940330
Facility Name:	HUGHES AIRCRAFT CO, ELECTRO OPTICAL SYS
Classification:	Large Quantity Generator
--	--
Date Received:	20001012
Facility Name:	RAYTHEON COMPANY, ELECTRONIC SYSTEMS
Classification:	Large Quantity Generator
--	--
Date Received:	20040220
Facility Name:	RAYTHEON CO SPACE AND AIRBORNE SYSTEMS
Classification:	Large Quantity Generator
--	--
Date Received:	20140301
Facility Name:	RAYTHEON COMPANY
Classification:	Large Quantity Generator
--	--
Date Received:	20080219
Facility Name:	RAYTHEON COMPANY, SAS
Classification:	Large Quantity Generator
--	--
Date Received:	20020221
Facility Name:	RAYTHEON COMPANY, ELECTRONIC SYSTEMS
Classification:	Large Quantity Generator
--	--
Date Received:	19960901
Facility Name:	RAYTHEON SYSTEMS CO
Classification:	Large Quantity Generator
--	--
Date Received:	19960326
Facility Name:	HUGHES AIRCRAFT CO EOS ESS
Classification:	Large Quantity Generator
--	--
Date Received:	19990316
Facility Name:	RAYTHEON SYSTEMS COMPANY, SENSORS AND EL
Classification:	Large Quantity Generator
--	--
Date Received:	19800818
Facility Name:	RAYTHEON SYSTEMS CO
Classification:	Large Quantity Generator
--	--
Date Received:	19920413
Facility Name:	HUGHES ELECTRO OPTICAL DATA SYSTEMS GROU
Classification:	Large Quantity Generator
--	--
Date Received:	20060217
Facility Name:	RAYTHEON COMPANY, SAS
Classification:	Large Quantity Generator
--	--
Date Received:	20100608
Facility Name:	RAYTHEON COMPANY, SPACE AND AIRBORNE SYSTEMS
Classification:	Large Quantity Generator
--	--
Date Received:	20160225
Facility Name:	RAYTHEON COMPANY
Classification:	Large Quantity Generator
--	--
Hazardous Waste Information	
--	--
Waste Code:	121

Waste:	from br conversion
Waste Code Active Status:	Yes
BR Waste Code Active Status:	Yes
--	--
Waste Code:	122
Waste:	from br conversion
Waste Code Active Status:	Yes
BR Waste Code Active Status:	Yes
--	--
Waste Code:	123
Waste:	from br conversion
Waste Code Active Status:	Yes
BR Waste Code Active Status:	Yes
--	--
Waste Code:	135
Waste:	from br conversion
Waste Code Active Status:	Yes
BR Waste Code Active Status:	Yes
--	--
Waste Code:	141
Waste:	from br conversion
Waste Code Active Status:	Yes
BR Waste Code Active Status:	Yes
--	--
Waste Code:	151
Waste:	from br conversion
Waste Code Active Status:	Yes
BR Waste Code Active Status:	Yes
--	--
Waste Code:	171
Waste:	from br conversion
Waste Code Active Status:	Yes
BR Waste Code Active Status:	Yes
--	--
Waste Code:	172
Waste:	from br conversion
Waste Code Active Status:	Yes
BR Waste Code Active Status:	Yes
--	--
Waste Code:	181
Waste:	from br conversion
Waste Code Active Status:	Yes
BR Waste Code Active Status:	Yes
--	--
Waste Code:	212
Waste:	from br conversion
Waste Code Active Status:	Yes
BR Waste Code Active Status:	Yes
--	--
Waste Code:	213
Waste:	from br conversion
Waste Code Active Status:	Yes
BR Waste Code Active Status:	Yes
--	--
Waste Code:	214
Waste:	from br conversion
Waste Code Active Status:	Yes
BR Waste Code Active Status:	Yes
--	--
Waste Code:	221
Waste:	from br conversion
Waste Code Active Status:	Yes
BR Waste Code Active Status:	Yes
--	--
Waste Code:	223
Waste:	from br conversion
Waste Code Active Status:	Yes
BR Waste Code Active Status:	Yes

--	--
Waste Code:	241
Waste:	from br conversion
Waste Code Active Status:	Yes
BR Waste Code Active Status:	Yes
--	--
Waste Code:	291
Waste:	from br conversion
Waste Code Active Status:	Yes
BR Waste Code Active Status:	Yes
--	--
Waste Code:	331
Waste:	from br conversion
Waste Code Active Status:	Yes
BR Waste Code Active Status:	Yes
--	--
Waste Code:	343
Waste:	from br conversion
Waste Code Active Status:	Yes
BR Waste Code Active Status:	Yes
--	--
Waste Code:	352
Waste:	from br conversion
Waste Code Active Status:	Yes
BR Waste Code Active Status:	Yes
--	--
Waste Code:	461
Waste:	from br conversion
Waste Code Active Status:	Yes
BR Waste Code Active Status:	Yes
--	--
Waste Code:	512
Waste:	from br conversion
Waste Code Active Status:	Yes
BR Waste Code Active Status:	Yes
--	--
Waste Code:	513
Waste:	from br conversion
Waste Code Active Status:	Yes
BR Waste Code Active Status:	Yes
--	--
Waste Code:	541
Waste:	from br conversion
Waste Code Active Status:	Yes
BR Waste Code Active Status:	Yes
--	--
Waste Code:	551
Waste:	from br conversion
Waste Code Active Status:	Yes
BR Waste Code Active Status:	Yes
--	--
Waste Code:	711
Waste:	from br conversion
Waste Code Active Status:	Yes
BR Waste Code Active Status:	Yes
--	--
Waste Code:	731
Waste:	from br conversion
Waste Code Active Status:	Yes
BR Waste Code Active Status:	Yes
--	--
Waste Code:	741
Waste:	from br conversion
Waste Code Active Status:	Yes
BR Waste Code Active Status:	Yes
--	--
Waste Code:	791
Waste:	from br conversion

Waste Code Active Status:	Yes
BR Waste Code Active Status:	Yes
--	--
Waste Code:	792
Waste:	from br conversion
Waste Code Active Status:	Yes
BR Waste Code Active Status:	Yes
--	--
Waste Code:	D001
Waste:	IGNITABLE WASTE
Waste Code Active Status:	Yes
BR Waste Code Active Status:	Yes
--	--
Waste Code:	D002
Waste:	CORROSIVE WASTE
Waste Code Active Status:	Yes
BR Waste Code Active Status:	Yes
--	--
Waste Code:	D003
Waste:	REACTIVE WASTE
Waste Code Active Status:	Yes
BR Waste Code Active Status:	Yes
--	--
Waste Code:	D004
Waste:	ARSENIC
Waste Code Active Status:	Yes
BR Waste Code Active Status:	Yes
--	--
Waste Code:	D005
Waste:	BARIUM
Waste Code Active Status:	Yes
BR Waste Code Active Status:	Yes
--	--
Waste Code:	D006
Waste:	CADMIUM
Waste Code Active Status:	Yes
BR Waste Code Active Status:	Yes
--	--
Waste Code:	D007
Waste:	CHROMIUM
Waste Code Active Status:	Yes
BR Waste Code Active Status:	Yes
--	--
Waste Code:	D008
Waste:	LEAD
Waste Code Active Status:	Yes
BR Waste Code Active Status:	Yes
--	--
Waste Code:	D009
Waste:	MERCURY
Waste Code Active Status:	Yes
BR Waste Code Active Status:	Yes
--	--
Waste Code:	D010
Waste:	SELENIUM
Waste Code Active Status:	Yes
BR Waste Code Active Status:	Yes
--	--
Waste Code:	D011
Waste:	SILVER
Waste Code Active Status:	Yes
BR Waste Code Active Status:	Yes
--	--
Waste Code:	D015
Waste:	TOXAPHENE (C10 H10 CL8, TECHNICAL CHLORINATED CAMPHENE, 67-69 PERCENT CHLORINE)
Waste Code Active Status:	Yes
BR Waste Code Active Status:	Yes
--	--

Waste Code:	D018
Waste:	BENZENE
Waste Code Active Status:	Yes
BR Waste Code Active Status:	Yes
--	--
Waste Code:	D027
Waste:	1,4-DICHLOROBENZENE
Waste Code Active Status:	Yes
BR Waste Code Active Status:	Yes
--	--
Waste Code:	D035
Waste:	METHYL ETHYL KETONE
Waste Code Active Status:	Yes
BR Waste Code Active Status:	Yes
--	--
Waste Code:	F001
Waste:	THE FOLLOWING SPENT HALOGENATED SOLVENTS USED IN DEGREASING: TETRACHLOROETHYLENE, TRICHLORETHYLENE, METHYLENE CHLORIDE, 1,1,1-TRICHLOROETHANE, CARBON TETRACHLORIDE AND CHLORINATED FLUOROCARBONS; ALL SPENT SOLVENT MIXTURES/BLENDS USED IN DEGREASING CONTAINING, BEFORE USE, A TOTAL OF TEN PERCENT OR MORE (BY VOLUME) OF ONE OR MORE OF THE ABOVE HALOGENATED SOLVENTS OR THOSE SOLVENTS LISTED IN F002, F004, AND F005; AND STILL BOTTOMS FROM THE RECOVERY OF THESE SPENT SOLVENTS AND SPENT SOLVENT MIXTURES.
Waste Code Active Status:	Yes
BR Waste Code Active Status:	Yes
--	--
Waste Code:	F002
Waste:	THE FOLLOWING SPENT HALOGENATED SOLVENTS: TETRACHLOROETHYLENE, METHYLENE CHLORIDE, TRICHLOROETHYLENE, 1,1,1-TRICHLOROETHANE, CHLOROBENZENE, 1,1,2-TRICHLORO-1,2,2-TRIFLUOROETHANE, ORTHO-DICHLOROBENZENE, TRICHLOROFLUOROMETHANE, AND 1,1,2, TRICHLOROETHANE; ALL SPENT SOLVENT MIXTURES/BLENDS CONTAINING, BEFORE USE, A TOTAL OF TEN PERCENT OR MORE (BY VOLUME) OF ONE OR MORE OF THE ABOVE HALOGENATED SOLVENTS OR THOSE SOLVENTS LISTED IN F001, F004, AND F005; AND STILL BOTTOMS FROM THE RECOVERY OF THESE SPENT SOLVENTS AND SPENT SOLVENT MIXTURES.
Waste Code Active Status:	Yes
BR Waste Code Active Status:	Yes
--	--
Waste Code:	F003
Waste:	THE FOLLOWING SPENT NONHALOGENATED SOLVENTS: XYLENE, ACETONE, ETHYL ACETATE, ETHYL BENZENE, ETHYL ETHER, METHYL ISOBUTYL KETONE, N-BUTYL ALCOHOL, CYCLOHEXANONE, AND METHANOL; ALL SPENT SOLVENT MIXTURES/BLENDS CONTAINING, BEFORE USE, ONLY THE ABOVE SPENT NONHALOGENATED SOLVENTS; AND ALL SPENT SOLVENT MIXTURES/BLENDS CONTAINING, BEFORE USE, ONE OR MORE OF THE ABOVE NONHALOGENATED SOLVENTS, AND A TOTAL OF TEN PERCENT OR MORE (BY VOLUME) OF ONE OR MORE OF THOSE SOLVENTS LISTED IN F001, F002, F004, AND F005; AND STILL BOTTOMS FROM THE RECOVERY OF THESE SPENT SOLVENTS AND SPENT SOLVENT MIXTURES.
Waste Code Active Status:	Yes
BR Waste Code Active Status:	Yes
--	--
Waste Code:	F005
Waste:	THE FOLLOWING SPENT NONHALOGENATED SOLVENTS: TOLUENE, METHYL ETHYL KETONE, CARBON DISULFIDE, ISOBUTANOL, PYRIDINE, BENZENE, 2-ETHOXYETHANOL, AND 2-NITROPROPANE; ALL SPENT SOLVENT MIXTURES/BLENDS CONTAINING, BEFORE USE, A TOTAL OF TEN PERCENT OR MORE (BY VOLUME) OF ONE OR MORE OF THE ABOVE NONHALOGENATED SOLVENTS OR THOSE SOLVENTS LISTED IN F001, F002, OR F004; AND STILL BOTTOMS FROM THE RECOVERY OF THESE SPENT SOLVENTS AND SPENT SOLVENT MIXTURES.
Waste Code Active Status:	Yes
BR Waste Code Active Status:	Yes
--	--
Waste Code:	F006
Waste:	WASTEWATER TREATMENT SLUDGES FROM ELECTROPLATING OPERATIONS, EXCEPT FROM THE FOLLOWING PROCESSES: (1) SULFURIC ACID ANODIZING OF ALUMINUM; (2) TIN PLATING ON CARBON STEEL; (3) ZINC PLATING (SEGREGATED BASIS) ON CARBON STEEL; (4) ALUMINUM OR ZINC-ALUMINUM PLATING ON CARBON STEEL; (5) CLEANING/STRIPPING ASSOCIATED WITH TIN, ZINC, AND ALUMINUM PLATING ON CARBON STEEL; AND (6) CHEMICAL ETCHING AND MILLING OF ALUMINUM.
Waste Code Active Status:	Yes
BR Waste Code Active Status:	Yes
--	--
Waste Code:	F007
Waste:	SPENT CYANIDE PLATING BATH SOLUTIONS FROM ELECTROPLATING OPERATIONS.

Waste Code Active Status:	Yes
BR Waste Code Active Status:	Yes
--	--
Waste Code:	F008
Waste:	PLATING BATH RESIDUES FROM THE BOTTOM OF PLATING BATHS FROM ELECTROPLATING OPERATIONS IN WHICH CYANIDES ARE USED IN THE PROCESS.
Waste Code Active Status:	Yes
BR Waste Code Active Status:	Yes
--	--
Waste Code:	F027
Waste:	DISCARDED UNUSED FORMULATIONS CONTAINING TRI-, TETRA-, OR PENTACHLOROPHENOL OR DISCARDED UNUSED FORMULATIONS CONTAINING COMPOUNDS DERIVED FROM THESE CHLOROPHENOLS. (THIS LISTING DOES NOT INCLUDE FORMULATIONS CONTAINING HEXACHLOROPHENE SYNTHESIZED FROM PREPURIFIED 2,4,5-TRICHLOROPHENOL AS THE SOLE COMPONENT.)
Waste Code Active Status:	Yes
BR Waste Code Active Status:	Yes
--	--
Waste Code:	P015
Waste:	BERYLLIUM
Waste Code Active Status:	Yes
BR Waste Code Active Status:	Yes
--	--
Waste Code:	P030
Waste:	CYANIDES (SOLUBLE CYANIDE SALTS), NOT OTHERWISE SPECIFIED
Waste Code Active Status:	Yes
BR Waste Code Active Status:	Yes
--	--
Waste Code:	P065
Waste:	FULMINIC ACID, MERCURY(2+) SALT (R,T) (OR) MERCURY FULMINATE (R,T)
Waste Code Active Status:	Yes
BR Waste Code Active Status:	Yes
--	--
Waste Code:	P074
Waste:	NICKEL CYANIDE (OR) NICKEL CYANIDE NI(CN)2
Waste Code Active Status:	Yes
BR Waste Code Active Status:	Yes
--	--
Waste Code:	P098
Waste:	POTASSIUM CYANIDE (OR) POTASSIUM CYANIDE K(CN)
Waste Code Active Status:	Yes
BR Waste Code Active Status:	Yes
--	--
Waste Code:	P106
Waste:	SODIUM CYANIDE (OR) SODIUM CYANIDE NA(CN)
Waste Code Active Status:	Yes
BR Waste Code Active Status:	Yes
--	--
Waste Code:	P120
Waste:	VANADIUM OXIDE V2O5 (OR) VANADIUM PENTOXIDE
Waste Code Active Status:	Yes
BR Waste Code Active Status:	Yes
--	--
Waste Code:	P122
Waste:	ZINC PHOSPHIDE ZN3P2, WHEN PRESENT AT CONCENTRATIONS GREATER THAN 10% (R,T)
Waste Code Active Status:	Yes
BR Waste Code Active Status:	Yes
--	--
Waste Code:	U002
Waste:	2-PROPANONE (I) (OR) ACETONE (I)
Waste Code Active Status:	Yes
BR Waste Code Active Status:	Yes
--	--
Waste Code:	U003
Waste:	ACETONITRILE (I,T)
Waste Code Active Status:	Yes
BR Waste Code Active Status:	Yes
--	--

Waste Code:	U019
Waste:	BENZENE (I,T)
Waste Code Active Status:	Yes
BR Waste Code Active Status:	Yes
--	--
Waste Code:	U031
Waste:	1-BUTANOL (I) (OR) N-BUTYL ALCOHOL (I)
Waste Code Active Status:	Yes
BR Waste Code Active Status:	Yes
--	--
Waste Code:	U035
Waste:	BENZENEBUTANOIC ACID, 4-[BIS(2-CHLOROETHYL)AMINO]- (OR) CHLORAMBUCIL
Waste Code Active Status:	Yes
BR Waste Code Active Status:	Yes
--	--
Waste Code:	U056
Waste:	BENZENE, HEXAHYDRO- (I) (OR) CYCLOHEXANE (I)
Waste Code Active Status:	Yes
BR Waste Code Active Status:	Yes
--	--
Waste Code:	U057
Waste:	CYCLOHEXANONE (I)
Waste Code Active Status:	Yes
BR Waste Code Active Status:	Yes
--	--
Waste Code:	U069
Waste:	1,2-BENZENEDICARBOXYLIC ACID, DIBUTYL ESTER (OR) DIBUTYL PHTHALATE
Waste Code Active Status:	Yes
BR Waste Code Active Status:	Yes
--	--
Waste Code:	U080
Waste:	METHANE, DICHLORO- (OR) METHYLENE CHLORIDE
Waste Code Active Status:	Yes
BR Waste Code Active Status:	Yes
--	--
Waste Code:	U115
Waste:	ETHYLENE OXIDE (I,T) (OR) OXIRANE (I,T)
Waste Code Active Status:	Yes
BR Waste Code Active Status:	Yes
--	--
Waste Code:	U122
Waste:	FORMALDEHYDE
Waste Code Active Status:	Yes
BR Waste Code Active Status:	Yes
--	--
Waste Code:	U125
Waste:	2-FURANCARBOXALDEHYDE (I) (OR) FURFURAL (I)
Waste Code Active Status:	Yes
BR Waste Code Active Status:	Yes
--	--
Waste Code:	U133
Waste:	HYDRAZINE (R,T)
Waste Code Active Status:	Yes
BR Waste Code Active Status:	Yes
--	--
Waste Code:	U134
Waste:	HYDROFLUORIC ACID (C,T) (OR) HYDROGEN FLUORIDE (C,T)
Waste Code Active Status:	Yes
BR Waste Code Active Status:	Yes
--	--
Waste Code:	U140
Waste:	1-PROPANOL, 2-METHYL- (I,T) (OR) ISOBUTYL ALCOHOL (I,T)
Waste Code Active Status:	Yes
BR Waste Code Active Status:	Yes
--	--
Waste Code:	U144
Waste:	ACETIC ACID, LEAD(2+) SALT (OR) LEAD ACETATE
Waste Code Active Status:	Yes

BR Waste Code Active Status:	Yes
--	--
Waste Code:	U154
Waste:	METHANOL (I) (OR) METHYL ALCOHOL (I)
Waste Code Active Status:	Yes
BR Waste Code Active Status:	Yes
--	--
Waste Code:	U159
Waste:	2-BUTANONE (I,T) (OR) METHYL ETHYL KETONE (MEK) (I,T)
Waste Code Active Status:	Yes
BR Waste Code Active Status:	Yes
--	--
Waste Code:	U161
Waste:	4-METHYL-2-PENTANONE (I) (OR) METHYL ISOBUTYL KETONE (I) (OR) PENTANOL, 4-METHYL-
Waste Code Active Status:	Yes
BR Waste Code Active Status:	Yes
--	--
Waste Code:	U162
Waste:	2-PROPENOIC ACID, 2-METHYL-, METHYL ESTER (I,T) (OR) METHYL METHACRYLATE (I,T)
Waste Code Active Status:	Yes
BR Waste Code Active Status:	Yes
--	--
Waste Code:	U163
Waste:	GUANIDINE, N-METHYL-N'-NITRO-N-NITROSO- (OR) MNNG
Waste Code Active Status:	Yes
BR Waste Code Active Status:	Yes
--	--
Waste Code:	U165
Waste:	NAPHTHALENE
Waste Code Active Status:	Yes
BR Waste Code Active Status:	Yes
--	--
Waste Code:	U166
Waste:	1,4-NAPHTHALENEDIONE (OR) 1,4-NAPHTHOQUINONE
Waste Code Active Status:	Yes
BR Waste Code Active Status:	Yes
--	--
Waste Code:	U169
Waste:	BENZENE, NITRO- (OR) NITROBENZENE (I,T)
Waste Code Active Status:	Yes
BR Waste Code Active Status:	Yes
--	--
Waste Code:	U188
Waste:	PHENOL
Waste Code Active Status:	Yes
BR Waste Code Active Status:	Yes
--	--
Waste Code:	U196
Waste:	PYRIDINE
Waste Code Active Status:	Yes
BR Waste Code Active Status:	Yes
--	--
Waste Code:	U211
Waste:	CARBON TETRACHLORIDE (OR) METHANE, TETRACHLORO-
Waste Code Active Status:	Yes
BR Waste Code Active Status:	Yes
--	--
Waste Code:	U213
Waste:	FURAN, TETRAHYDRO-(I) (OR) TETRAHYDROFURAN (I)
Waste Code Active Status:	Yes
BR Waste Code Active Status:	Yes
--	--
Waste Code:	U216
Waste:	THALLIUM CHLORIDE TLCL (OR) THALLIUM(I) CHLORIDE
Waste Code Active Status:	Yes
BR Waste Code Active Status:	Yes
--	--
Waste Code:	U220

Waste:	BENZENE, METHYL- (OR) TOLUENE
Waste Code Active Status:	Yes
BR Waste Code Active Status:	Yes
--	--
Waste Code:	U223
Waste:	BENZENE, 1,3-DIISOCYANATOMETHYL- (R,T) (OR) TOLUENE DIISOCYANATE (R,T)
Waste Code Active Status:	Yes
BR Waste Code Active Status:	Yes
--	--
Waste Code:	U226
Waste:	ETHANE, 1,1,1-TRICHLORO- (OR) METHYL CHLOROFORM
Waste Code Active Status:	Yes
BR Waste Code Active Status:	Yes
--	--
Waste Code:	U238
Waste:	CARBAMIC ACID, ETHYL ESTER (OR) ETHYL CARBAMATE (URETHANE)
Waste Code Active Status:	Yes
BR Waste Code Active Status:	Yes
--	--
Waste Code:	U239
Waste:	BENZENE, DIMETHYL- (I,T) (OR) XYLENE (I)
Waste Code Active Status:	Yes
BR Waste Code Active Status:	Yes
--	--
Violation/Evaluation Information	
--	--
Evaluation Start Date:	19940106
Evaluation Agency:	S
Evaluation Type Description:	COMPLIANCE EVALUATION INSPECTION ON-SITE
Violation Short Description:	TSD - General
Violation Determined Date:	19940125
Actual Return to Compliance Date:	19940228
Violation Responsible Agency:	S
Enforcement Action Date:	
Enforcement Agency:	
Disposition Status Date:	
Disposition Status:	
Enforcement Type Description:	
Proposed Penalty Amount:	
Paid Amount:	
Final Amount:	
--	--
Evaluation Start Date:	19940816
Evaluation Agency:	S
Evaluation Type Description:	COMPLIANCE EVALUATION INSPECTION ON-SITE
Violation Short Description:	Generators - General
Violation Determined Date:	19940816
Actual Return to Compliance Date:	19941014
Violation Responsible Agency:	S
Enforcement Action Date:	19940819
Enforcement Agency:	S
Disposition Status Date:	
Disposition Status:	
Enforcement Type Description:	INITIAL 3008(A) COMPLIANCE
Proposed Penalty Amount:	2050
Paid Amount:	1450
Final Amount:	1450
--	--
Evaluation Start Date:	20001218
Evaluation Agency:	S
Evaluation Type Description:	COMPLIANCE EVALUATION INSPECTION ON-SITE
Violation Short Description:	
Violation Determined Date:	
Actual Return to Compliance Date:	

Violation Responsible Agency:	
Enforcement Action Date:	
Enforcement Agency:	
Disposition Status Date:	
Disposition Status:	
Enforcement Type Description:	
Proposed Penalty Amount:	
Paid Amount:	
Final Amount:	
--	--
Evaluation Start Date:	20071018
Evaluation Agency:	S
Evaluation Type Description:	FINANCIAL RECORD REVIEW
Violation Short Description:	
Violation Determined Date:	
Actual Return to Compliance Date:	
Violation Responsible Agency:	
Enforcement Action Date:	
Enforcement Agency:	
Disposition Status Date:	
Disposition Status:	
Enforcement Type Description:	
Proposed Penalty Amount:	
Paid Amount:	
Final Amount:	
--	--
Evaluation Start Date:	20000427
Evaluation Agency:	S
Evaluation Type Description:	COMPLIANCE EVALUATION INSPECTION ON-SITE
Violation Short Description:	TSD - Manifest/Records/Reporting
Violation Determined Date:	20000427
Actual Return to Compliance Date:	20020906
Violation Responsible Agency:	S
Enforcement Action Date:	20000615
Enforcement Agency:	S
Disposition Status Date:	
Disposition Status:	
Enforcement Type Description:	WRITTEN INFORMAL
Proposed Penalty Amount:	
Paid Amount:	
Final Amount:	
--	--
Evaluation Start Date:	20120621
Evaluation Agency:	S
Evaluation Type Description:	COMPLIANCE EVALUATION INSPECTION ON-SITE
Violation Short Description:	
Violation Determined Date:	
Actual Return to Compliance Date:	
Violation Responsible Agency:	
Enforcement Action Date:	
Enforcement Agency:	
Disposition Status Date:	
Disposition Status:	
Enforcement Type Description:	
Proposed Penalty Amount:	
Paid Amount:	
Final Amount:	
--	--
Evaluation Start Date:	20140121
Evaluation Agency:	S
Evaluation Type Description:	FINANCIAL RECORD REVIEW
Violation Short Description:	
Violation Determined Date:	
Actual Return to Compliance Date:	

Violation Responsible Agency:	
Enforcement Action Date:	
Enforcement Agency:	
Disposition Status Date:	
Disposition Status:	
Enforcement Type Description:	
Proposed Penalty Amount:	
Paid Amount:	
Final Amount:	
--	--
Evaluation Start Date:	19910805
Evaluation Agency:	S
Evaluation Type Description:	COMPLIANCE EVALUATION INSPECTION ON-SITE
Violation Short Description:	TSD - General
Violation Determined Date:	19910805
Actual Return to Compliance Date:	19911118
Violation Responsible Agency:	S
Enforcement Action Date:	19910916
Enforcement Agency:	S
Disposition Status Date:	
Disposition Status:	
Enforcement Type Description:	WRITTEN INFORMAL
Proposed Penalty Amount:	
Paid Amount:	
Final Amount:	
--	--
Evaluation Start Date:	19940816
Evaluation Agency:	S
Evaluation Type Description:	COMPLIANCE EVALUATION INSPECTION ON-SITE
Violation Short Description:	TSD - General
Violation Determined Date:	19940816
Actual Return to Compliance Date:	19941014
Violation Responsible Agency:	S
Enforcement Action Date:	19940819
Enforcement Agency:	S
Disposition Status Date:	
Disposition Status:	
Enforcement Type Description:	INITIAL 3008(A) COMPLIANCE
Proposed Penalty Amount:	2050
Paid Amount:	1450
Final Amount:	1450
--	--
Evaluation Start Date:	19961120
Evaluation Agency:	S
Evaluation Type Description:	COMPLIANCE EVALUATION INSPECTION ON-SITE
Violation Short Description:	
Violation Determined Date:	
Actual Return to Compliance Date:	
Violation Responsible Agency:	
Enforcement Action Date:	
Enforcement Agency:	
Disposition Status Date:	
Disposition Status:	
Enforcement Type Description:	
Proposed Penalty Amount:	
Paid Amount:	
Final Amount:	
--	--
Evaluation Start Date:	20010628
Evaluation Agency:	S
Evaluation Type Description:	FINANCIAL RECORD REVIEW
Violation Short Description:	
Violation Determined Date:	
Actual Return to Compliance Date:	

Violation Responsible Agency:	
Enforcement Action Date:	
Enforcement Agency:	
Disposition Status Date:	
Disposition Status:	
Enforcement Type Description:	
Proposed Penalty Amount:	
Paid Amount:	
Final Amount:	
--	--
Evaluation Start Date:	20060308
Evaluation Agency:	S
Evaluation Type Description:	FINANCIAL RECORD REVIEW
Violation Short Description:	
Violation Determined Date:	
Actual Return to Compliance Date:	
Violation Responsible Agency:	
Enforcement Action Date:	
Enforcement Agency:	
Disposition Status Date:	
Disposition Status:	
Enforcement Type Description:	
Proposed Penalty Amount:	
Paid Amount:	
Final Amount:	
--	--
Evaluation Start Date:	20070928
Evaluation Agency:	S
Evaluation Type Description:	COMPLIANCE EVALUATION INSPECTION ON-SITE
Violation Short Description:	
Violation Determined Date:	
Actual Return to Compliance Date:	
Violation Responsible Agency:	
Enforcement Action Date:	
Enforcement Agency:	
Disposition Status Date:	
Disposition Status:	
Enforcement Type Description:	
Proposed Penalty Amount:	
Paid Amount:	
Final Amount:	
--	--
Evaluation Start Date:	20000427
Evaluation Agency:	S
Evaluation Type Description:	COMPLIANCE EVALUATION INSPECTION ON-SITE
Violation Short Description:	TSD - General Facility Standards
Violation Determined Date:	20000427
Actual Return to Compliance Date:	20020906
Violation Responsible Agency:	S
Enforcement Action Date:	20020918
Enforcement Agency:	S
Disposition Status Date:	
Disposition Status:	
Enforcement Type Description:	SINGLE SITE CA/FO
Proposed Penalty Amount:	
Paid Amount:	
Final Amount:	
--	--
Evaluation Start Date:	19890906
Evaluation Agency:	S
Evaluation Type Description:	COMPLIANCE EVALUATION INSPECTION ON-SITE
Violation Short Description:	TSD - General
Violation Determined Date:	19890906
Actual Return to Compliance Date:	19911118

Violation Responsible Agency:	S
Enforcement Action Date:	19891020
Enforcement Agency:	S
Disposition Status Date:	
Disposition Status:	
Enforcement Type Description:	WRITTEN INFORMAL
Proposed Penalty Amount:	
Paid Amount:	
Final Amount:	
--	--
Evaluation Start Date:	19911122
Evaluation Agency:	C
Evaluation Type Description:	FINANCIAL RECORD REVIEW
Violation Short Description:	TSD - Financial Requirements
Violation Determined Date:	19911122
Actual Return to Compliance Date:	19940106
Violation Responsible Agency:	E
Enforcement Action Date:	
Enforcement Agency:	
Disposition Status Date:	
Disposition Status:	
Enforcement Type Description:	
Proposed Penalty Amount:	
Paid Amount:	
Final Amount:	
--	--
Evaluation Start Date:	19941110
Evaluation Agency:	S
Evaluation Type Description:	FINANCIAL RECORD REVIEW
Violation Short Description:	
Violation Determined Date:	
Actual Return to Compliance Date:	
Violation Responsible Agency:	
Enforcement Action Date:	
Enforcement Agency:	
Disposition Status Date:	
Disposition Status:	
Enforcement Type Description:	
Proposed Penalty Amount:	
Paid Amount:	
Final Amount:	
--	--
Evaluation Start Date:	20100902
Evaluation Agency:	S
Evaluation Type Description:	COMPLIANCE EVALUATION INSPECTION ON-SITE
Violation Short Description:	
Violation Determined Date:	
Actual Return to Compliance Date:	
Violation Responsible Agency:	
Enforcement Action Date:	
Enforcement Agency:	
Disposition Status Date:	
Disposition Status:	
Enforcement Type Description:	
Proposed Penalty Amount:	
Paid Amount:	
Final Amount:	
--	--
Evaluation Start Date:	20140210
Evaluation Agency:	S
Evaluation Type Description:	COMPLIANCE EVALUATION INSPECTION ON-SITE
Violation Short Description:	
Violation Determined Date:	
Actual Return to Compliance Date:	

Violation Responsible Agency:	
Enforcement Action Date:	
Enforcement Agency:	
Disposition Status Date:	
Disposition Status:	
Enforcement Type Description:	
Proposed Penalty Amount:	
Paid Amount:	
Final Amount:	
--	--
Evaluation Start Date:	20150624
Evaluation Agency:	S
Evaluation Type Description:	COMPLIANCE EVALUATION INSPECTION ON-SITE
Violation Short Description:	
Violation Determined Date:	
Actual Return to Compliance Date:	
Violation Responsible Agency:	
Enforcement Action Date:	
Enforcement Agency:	
Disposition Status Date:	
Disposition Status:	
Enforcement Type Description:	
Proposed Penalty Amount:	
Paid Amount:	
Final Amount:	
--	--
Evaluation Start Date:	19890906
Evaluation Agency:	S
Evaluation Type Description:	COMPLIANCE EVALUATION INSPECTION ON-SITE
Violation Short Description:	TSD - General
Violation Determined Date:	19890906
Actual Return to Compliance Date:	19911118
Violation Responsible Agency:	S
Enforcement Action Date:	
Enforcement Agency:	
Disposition Status Date:	
Disposition Status:	
Enforcement Type Description:	
Proposed Penalty Amount:	
Paid Amount:	
Final Amount:	
--	--
Evaluation Start Date:	19940816
Evaluation Agency:	S
Evaluation Type Description:	COMPLIANCE EVALUATION INSPECTION ON-SITE
Violation Short Description:	Generators - General
Violation Determined Date:	19940816
Actual Return to Compliance Date:	19941014
Violation Responsible Agency:	S
Enforcement Action Date:	19940816
Enforcement Agency:	S
Disposition Status Date:	
Disposition Status:	
Enforcement Type Description:	WRITTEN INFORMAL
Proposed Penalty Amount:	
Paid Amount:	
Final Amount:	
--	--
Evaluation Start Date:	20050607
Evaluation Agency:	S
Evaluation Type Description:	FINANCIAL RECORD REVIEW
Violation Short Description:	
Violation Determined Date:	
Actual Return to Compliance Date:	

Violation Responsible Agency:	
Enforcement Action Date:	
Enforcement Agency:	
Disposition Status Date:	
Disposition Status:	
Enforcement Type Description:	
Proposed Penalty Amount:	
Paid Amount:	
Final Amount:	
--	--
Evaluation Start Date:	20060222
Evaluation Agency:	S
Evaluation Type Description:	COMPLIANCE EVALUATION INSPECTION ON-SITE
Violation Short Description:	
Violation Determined Date:	
Actual Return to Compliance Date:	
Violation Responsible Agency:	
Enforcement Action Date:	
Enforcement Agency:	
Disposition Status Date:	
Disposition Status:	
Enforcement Type Description:	
Proposed Penalty Amount:	
Paid Amount:	
Final Amount:	
--	--
Evaluation Start Date:	20000427
Evaluation Agency:	S
Evaluation Type Description:	COMPLIANCE EVALUATION INSPECTION ON-SITE
Violation Short Description:	Generators - General
Violation Determined Date:	20000427
Actual Return to Compliance Date:	20020906
Violation Responsible Agency:	S
Enforcement Action Date:	20000615
Enforcement Agency:	S
Disposition Status Date:	
Disposition Status:	
Enforcement Type Description:	WRITTEN INFORMAL
Proposed Penalty Amount:	
Paid Amount:	
Final Amount:	
--	--
Evaluation Start Date:	20000427
Evaluation Agency:	S
Evaluation Type Description:	COMPLIANCE EVALUATION INSPECTION ON-SITE
Violation Short Description:	TSD - General Facility Standards
Violation Determined Date:	20000427
Actual Return to Compliance Date:	20020906
Violation Responsible Agency:	S
Enforcement Action Date:	20000615
Enforcement Agency:	S
Disposition Status Date:	
Disposition Status:	
Enforcement Type Description:	WRITTEN INFORMAL
Proposed Penalty Amount:	
Paid Amount:	
Final Amount:	
--	--
Evaluation Start Date:	20100217
Evaluation Agency:	S
Evaluation Type Description:	FINANCIAL RECORD REVIEW
Violation Short Description:	
Violation Determined Date:	
Actual Return to Compliance Date:	

Violation Responsible Agency:	
Enforcement Action Date:	
Enforcement Agency:	
Disposition Status Date:	
Disposition Status:	
Enforcement Type Description:	
Proposed Penalty Amount:	
Paid Amount:	
Final Amount:	
--	--
Evaluation Start Date:	19910805
Evaluation Agency:	S
Evaluation Type Description:	COMPLIANCE EVALUATION INSPECTION ON-SITE
Violation Short Description:	TSD - General
Violation Determined Date:	19910805
Actual Return to Compliance Date:	19911118
Violation Responsible Agency:	S
Enforcement Action Date:	19910916
Enforcement Agency:	S
Disposition Status Date:	
Disposition Status:	
Enforcement Type Description:	INITIAL 3008(A) COMPLIANCE
Proposed Penalty Amount:	1250
Paid Amount:	700
Final Amount:	700
--	--
Evaluation Start Date:	20050629
Evaluation Agency:	S
Evaluation Type Description:	COMPLIANCE EVALUATION INSPECTION ON-SITE
Violation Short Description:	
Violation Determined Date:	
Actual Return to Compliance Date:	
Violation Responsible Agency:	
Enforcement Action Date:	
Enforcement Agency:	
Disposition Status Date:	
Disposition Status:	
Enforcement Type Description:	
Proposed Penalty Amount:	
Paid Amount:	
Final Amount:	
--	--
Evaluation Start Date:	20061103
Evaluation Agency:	S
Evaluation Type Description:	FINANCIAL RECORD REVIEW
Violation Short Description:	
Violation Determined Date:	
Actual Return to Compliance Date:	
Violation Responsible Agency:	
Enforcement Action Date:	
Enforcement Agency:	
Disposition Status Date:	
Disposition Status:	
Enforcement Type Description:	
Proposed Penalty Amount:	
Paid Amount:	
Final Amount:	
--	--
Evaluation Start Date:	20061120
Evaluation Agency:	S
Evaluation Type Description:	COMPLIANCE EVALUATION INSPECTION ON-SITE
Violation Short Description:	
Violation Determined Date:	
Actual Return to Compliance Date:	

Violation Responsible Agency:
Enforcement Action Date:
Enforcement Agency:
Disposition Status Date:
Disposition Status:
Enforcement Type Description:
Proposed Penalty Amount:
Paid Amount:
Final Amount:

-- --
Evaluation Start Date: 20100713
Evaluation Agency: S
Evaluation Type Description: FINANCIAL RECORD REVIEW
Violation Short Description:
Violation Determined Date:
Actual Return to Compliance Date:
Violation Responsible Agency:
Enforcement Action Date:
Enforcement Agency:
Disposition Status Date:
Disposition Status:
Enforcement Type Description:
Proposed Penalty Amount:
Paid Amount:
Final Amount:

-- --
Evaluation Start Date: 20120829
Evaluation Agency: S
Evaluation Type Description: FINANCIAL RECORD REVIEW
Violation Short Description:
Violation Determined Date:
Actual Return to Compliance Date:
Violation Responsible Agency:
Enforcement Action Date:
Enforcement Agency:
Disposition Status Date:
Disposition Status:
Enforcement Type Description:
Proposed Penalty Amount:
Paid Amount:
Final Amount:

-- --
Evaluation Start Date: 20150923
Evaluation Agency: S
Evaluation Type Description: FINANCIAL RECORD REVIEW
Violation Short Description:
Violation Determined Date:
Actual Return to Compliance Date:
Violation Responsible Agency:
Enforcement Action Date:
Enforcement Agency:
Disposition Status Date:
Disposition Status:
Enforcement Type Description:
Proposed Penalty Amount:
Paid Amount:
Final Amount:

-- --
Evaluation Start Date: 20020906
Evaluation Agency: S
Evaluation Type Description: NOT A SIGNIFICANT NON-COMPLIER
Violation Short Description:
Violation Determined Date:
Actual Return to Compliance Date:

Violation Responsible Agency:	
Enforcement Action Date:	
Enforcement Agency:	
Disposition Status Date:	
Disposition Status:	
Enforcement Type Description:	
Proposed Penalty Amount:	
Paid Amount:	
Final Amount:	
--	--
Evaluation Start Date:	20060622
Evaluation Agency:	L
Evaluation Type Description:	COMPLIANCE EVALUATION INSPECTION ON-SITE
Violation Short Description:	Generators - General
Violation Determined Date:	20060622
Actual Return to Compliance Date:	20060721
Violation Responsible Agency:	S
Enforcement Action Date:	20060622
Enforcement Agency:	S
Disposition Status Date:	
Disposition Status:	
Enforcement Type Description:	WRITTEN INFORMAL
Proposed Penalty Amount:	
Paid Amount:	
Final Amount:	
--	--
Evaluation Start Date:	19890906
Evaluation Agency:	S
Evaluation Type Description:	COMPLIANCE EVALUATION INSPECTION ON-SITE
Violation Short Description:	TSD - General
Violation Determined Date:	19890906
Actual Return to Compliance Date:	19940106
Violation Responsible Agency:	S
Enforcement Action Date:	
Enforcement Agency:	
Disposition Status Date:	
Disposition Status:	
Enforcement Type Description:	
Proposed Penalty Amount:	
Paid Amount:	
Final Amount:	
--	--
Evaluation Start Date:	19890926
Evaluation Agency:	S
Evaluation Type Description:	FINANCIAL RECORD REVIEW
Violation Short Description:	
Violation Determined Date:	
Actual Return to Compliance Date:	
Violation Responsible Agency:	
Enforcement Action Date:	
Enforcement Agency:	
Disposition Status Date:	
Disposition Status:	
Enforcement Type Description:	
Proposed Penalty Amount:	
Paid Amount:	
Final Amount:	
--	--
Evaluation Start Date:	20000427
Evaluation Agency:	S
Evaluation Type Description:	COMPLIANCE EVALUATION INSPECTION ON-SITE
Violation Short Description:	Generators - Pre-transport
Violation Determined Date:	20000427
Actual Return to Compliance Date:	20020906

Violation Responsible Agency:	S
Enforcement Action Date:	20000615
Enforcement Agency:	S
Disposition Status Date:	
Disposition Status:	
Enforcement Type Description:	WRITTEN INFORMAL
Proposed Penalty Amount:	
Paid Amount:	
Final Amount:	
--	--
Evaluation Start Date:	19990126
Evaluation Agency:	S
Evaluation Type Description:	COMPLIANCE EVALUATION INSPECTION ON-SITE
Violation Short Description:	
Violation Determined Date:	
Actual Return to Compliance Date:	
Violation Responsible Agency:	
Enforcement Action Date:	
Enforcement Agency:	
Disposition Status Date:	
Disposition Status:	
Enforcement Type Description:	
Proposed Penalty Amount:	
Paid Amount:	
Final Amount:	
--	--
Evaluation Start Date:	20040525
Evaluation Agency:	S
Evaluation Type Description:	FINANCIAL RECORD REVIEW
Violation Short Description:	
Violation Determined Date:	
Actual Return to Compliance Date:	
Violation Responsible Agency:	
Enforcement Action Date:	
Enforcement Agency:	
Disposition Status Date:	
Disposition Status:	
Enforcement Type Description:	
Proposed Penalty Amount:	
Paid Amount:	
Final Amount:	
--	--
Evaluation Start Date:	20100128
Evaluation Agency:	S
Evaluation Type Description:	COMPLIANCE EVALUATION INSPECTION ON-SITE
Violation Short Description:	
Violation Determined Date:	
Actual Return to Compliance Date:	
Violation Responsible Agency:	
Enforcement Action Date:	
Enforcement Agency:	
Disposition Status Date:	
Disposition Status:	
Enforcement Type Description:	
Proposed Penalty Amount:	
Paid Amount:	
Final Amount:	
--	--
Evaluation Start Date:	20000427
Evaluation Agency:	S
Evaluation Type Description:	COMPLIANCE EVALUATION INSPECTION ON-SITE
Violation Short Description:	Generators - General
Violation Determined Date:	20000427
Actual Return to Compliance Date:	20020906

Map Key	Number of Records	Direction	Distance (mi/ft)	Elev (ft)	Site	DB

Violation Responsible Agency:	S
Enforcement Action Date:	20020918
Enforcement Agency:	S
Disposition Status Date:	
Disposition Status:	
Enforcement Type Description:	SINGLE SITE CA/FO
Proposed Penalty Amount:	
Paid Amount:	
Final Amount:	
--	--
Evaluation Start Date:	19890906
Evaluation Agency:	S
Evaluation Type Description:	COMPLIANCE EVALUATION INSPECTION ON-SITE
Violation Short Description:	TSD - General
Violation Determined Date:	19890906
Actual Return to Compliance Date:	19940106
Violation Responsible Agency:	S
Enforcement Action Date:	19891020
Enforcement Agency:	S
Disposition Status Date:	
Disposition Status:	
Enforcement Type Description:	WRITTEN INFORMAL
Proposed Penalty Amount:	
Paid Amount:	
Final Amount:	
--	--
Evaluation Start Date:	19940816
Evaluation Agency:	S
Evaluation Type Description:	COMPLIANCE EVALUATION INSPECTION ON-SITE
Violation Short Description:	TSD - General
Violation Determined Date:	19940816
Actual Return to Compliance Date:	19941014
Violation Responsible Agency:	S
Enforcement Action Date:	19940816
Enforcement Agency:	S
Disposition Status Date:	
Disposition Status:	
Enforcement Type Description:	WRITTEN INFORMAL
Proposed Penalty Amount:	
Paid Amount:	
Final Amount:	
--	--
Evaluation Start Date:	20000427
Evaluation Agency:	S
Evaluation Type Description:	SIGNIFICANT NON-COMPLIER
Violation Short Description:	
Violation Determined Date:	
Actual Return to Compliance Date:	
Violation Responsible Agency:	
Enforcement Action Date:	
Enforcement Agency:	
Disposition Status Date:	
Disposition Status:	
Enforcement Type Description:	
Proposed Penalty Amount:	
Paid Amount:	
Final Amount:	
--	--

94	*1 of 3*	*NE*	*0.38 / 1,998.97*	*108.40*	***RAYTHEON CO*** ***2030 MAPLE AVE*** ***EL SEGUNDO CA 902450000***	***ENVIROSTOR***

Estor/EPA ID:	CAT080010853

Cleanup Status:	
Site Code:	300315, TBD
Site Type:	UNDERGOING CLOSURE
Potential Media Affected:	
Past Uses Caused Contam:	
APN:	
National Priorities List:	
Cleab up Oversight Agenci:	
Special Program:	
Funding:	
Acres:	
School District:	
Assembly District:	62
Senate District:	26
Zip:	90245
Potential Contaminants:	

Site History:

Inactive facility undergoing closure: Hughes Radar Communications Systems (HRCS) is located at 2060 East Imperial Highway, City of El Segundo, Los Angeles County, California. HRCS operated a hazardous waste management facility under the grant of interim status for storage of hazardous waste consisting of an aggregated volume of approximately 6,000 gallons under the tank capacity category (SO2) and a 10,000 gallons capacity under the container category (SO1). In December 1992, DTSC issued a certification for the closure of the container (SO1) storage area. The closure certification issued by DTSC did not affect the regulatory status of the tanks (SO2). The facility was asked to submit a revised closure plan to deal with all remaining unit. However, the facility has argued that units cited in the Part A were not really subject to closure.

The facility is a manufacturer of radar and communication systems which also involves manufacturing printed circuit board. Associated activities at the facility include: photo-developing, metal machining, lab works (inspecting and cleaning), assembly, testing, vehicles and maintenance operations. Wastes are generated at various facility buildings. These wastes include: alkaline sodium hydrochloride, magnesium grindings, used oil, paint sludge, 1,1,1-trichloroethane, nickel sulfate, formic acid solution, boric acid, methyl ethyl ketone, isopropyl alcohol, and potassium hydroxide. Negotiations between DTSC and the facility are being proposed.

Facility Information	
--	--
Program Type:	HAZ WASTE - RCRA
Status:	UNDERGOING CLOSURE
Summary Link:	http://www.envirostor.dtsc.ca.gov/public/hwmp_profile_report.asp?global_id=CAT080010853
--	--
Permit Units - Completed Act	
--	--
Unit:	MULTIPLE UNITS: CONTAIN1, Tankstr
Event Description:	NEW OPERATING PERMIT - FINAL PERMIT - WITHDRAWAL REQUEST ACKNOWLEDGED
Doc Link:	
Date:	6/25/1992
Activity Type:	Permitted Units - Completed Activities
--	--
Unit:	MULTIPLE UNITS: CONTAIN1, Tankstr
Event Description:	NEW OPERATING PERMIT - FINAL PERMIT - WITHDRAWAL REQUEST RECEIVED
Doc Link:	
Date:	1/15/1992
Activity Type:	Permitted Units - Completed Activities
--	--
Unit:	MULTIPLE UNITS: CONTAIN1, Tankstr
Event Description:	NEW OPERATING PERMIT - FINAL PERMIT (EXPIRES)
Doc Link:	
Date:	6/28/1990
Activity Type:	Permitted Units - Completed Activities
--	--
Unit:	MULTIPLE UNITS: CONTAIN1, Tankstr
Event Description:	NEW OPERATING PERMIT - FINAL PERMIT (EFFECTIVE)
Doc Link:	
Date:	6/28/1985
Activity Type:	Permitted Units - Completed Activities
--	--
Unit:	MULTIPLE UNITS: CONTAIN1, Tankstr
Event Description:	NEW OPERATING PERMIT - FINAL PERMIT
Doc Link:	
Date:	6/28/1985

Map Key	Number of Records	Direction	Distance (mi/ft)	Elev (ft)	Site	DB

Activity Type:	Permitted Units - Completed Activities
--	--
Unit:	MULTIPLE UNITS: CONTAIN1, Tankstr
Event Description:	NEW OPERATING PERMIT - PUBLIC COMMENT (BEGIN)
Doc Link:	
Date:	4/26/1985
Activity Type:	Permitted Units - Completed Activities
--	--
Unit:	MULTIPLE UNITS: CONTAIN1, Tankstr
Event Description:	NEW OPERATING PERMIT - DRAFT PERMIT
Doc Link:	
Date:	4/26/1985
Activity Type:	Permitted Units - Completed Activities
--	--
Unit:	MULTIPLE UNITS: CONTAIN1, Tankstr
Event Description:	NEW OPERATING PERMIT - APPLICATION PART B RECEIVED
Doc Link:	
Date:	5/17/1983
Activity Type:	Permitted Units - Completed Activities
--	--
Unit:	MULTIPLE UNITS: CONTAIN1, Tankstr
Event Description:	NEW OPERATING PERMIT - CALL-IN LETTER ISSUED
Doc Link:	
Date:	2/2/1983
Activity Type:	Permitted Units - Completed Activities
--	--
Units Undergoing Closure	
--	--
Unit:	CONTAIN1
Event Description:	CLOSURE - ISSUE CLOSURE VERIFICATION
Doc Link:	
Date:	1/20/1995
Activity Type:	Units Undergoing Closure - Completed Activities
--	--
Unit:	CONTAIN1
Event Description:	CLOSURE - CLOSURE PLAN APPROVED
Doc Link:	
Date:	6/25/1992
Activity Type:	Units Undergoing Closure - Completed Activities
--	--
Unit:	CONTAIN1
Event Description:	CLOSURE - CLOSURE PLAN RECEIVED
Doc Link:	
Date:	1/15/1992
Activity Type:	Units Undergoing Closure - Completed Activities
--	--

Map Key	Number of Records	Direction	Distance (mi/ft)	Elev (ft)	Site	DB
94	2 of 3	NE	0.38 / 1,998.97	108.40	RAYTHEON CO 2030 MAPLE AVE EL SEGUNDO CA 902450000	HWP

EPA ID:	CAT080010853	**Latitude:**	33.926953
Status:	UNDERGOING CLOSURE	**Longitude:**	-118.391242
Facility Type:	Historical - Non-Operating	**Assembly District:**	62
Facility Size:		**Senate District:**	26
Team:		**Public Info Officer:**	
Site Code:	300315, TBD	**Public Part Speci:**	
County:	LOS ANGELES	**Project Manager:**	

Alias	
--	--
Facility Type:	Historical - Non-Operating
Alias Type:	Project Code (Site Code)
Alias:	300315
--	--
Facility Type:	Historical - Non-Operating
Alias Type:	Project Code (Site Code)

Alias:	TBD
--	--
Completed Activities	
--	--
Facility Type:	Historical - Non-Operating
Unit Names:	CONTAIN1, Tankstr
Event Description:	New Operating Permit - DRAFT PERMIT
Completed Date:	04/26/1985
--	--
Facility Type:	Historical - Non-Operating
Unit Names:	CONTAIN1, Tankstr
Event Description:	New Operating Permit - PUBLIC COMMENT (BEGIN)
Completed Date:	04/26/1985
--	--
Facility Type:	Historical - Non-Operating
Unit Names:	CONTAIN1, Tankstr
Event Description:	New Operating Permit - FINAL PERMIT
Completed Date:	06/28/1985
--	--
Facility Type:	Historical - Non-Operating
Unit Names:	CONTAIN1, Tankstr
Event Description:	New Operating Permit - FINAL PERMIT - WITHDRAWAL REQUEST ACKNOWLEDGED
Completed Date:	06/25/1992
--	--
Facility Type:	Historical - Non-Operating
Unit Names:	CONTAIN1, Tankstr
Event Description:	New Operating Permit - CALL-IN LETTER ISSUED
Completed Date:	02/02/1983
--	--
Facility Type:	Historical - Non-Operating
Unit Names:	CONTAIN1, Tankstr
Event Description:	New Operating Permit - FINAL PERMIT (EFFECTIVE)
Completed Date:	06/28/1985
--	--
Facility Type:	Historical - Non-Operating
Unit Names:	CONTAIN1, Tankstr
Event Description:	New Operating Permit - FINAL PERMIT (EXPIRES)
Completed Date:	06/28/1990
--	--
Facility Type:	Historical - Non-Operating
Unit Names:	CONTAIN1, Tankstr
Event Description:	New Operating Permit - FINAL PERMIT - WITHDRAWAL REQUEST RECEIVED
Completed Date:	01/15/1992
--	--
Facility Type:	Historical - Non-Operating
Unit Names:	CONTAIN1, Tankstr
Event Description:	New Operating Permit - APPLICATION PART B RECEIVED
Completed Date:	05/17/1983
--	--
Undergoing Closure	
--	--
Facility Type:	Historical - Non-Operating
Unit Names:	CONTAIN1
Event Description:	Closure - CLOSURE PLAN APPROVED
Completed Date:	06/25/1992
--	--
Facility Type:	Historical - Non-Operating
Unit Names:	CONTAIN1
Event Description:	Closure - ISSUE CLOSURE VERIFICATION
Completed Date:	01/20/1995
--	--
Facility Type:	Historical - Non-Operating
Unit Names:	CONTAIN1
Event Description:	Closure - CLOSURE PLAN RECEIVED
Completed Date:	01/15/1992
--	--

Map Key	Number of Records	Direction	Distance (mi/ft)	Elev (ft)	Site	DB
94	3 of 3	NE	0.38 / 1,998.97	108.40	RAYTHEON COMPANY 2030 MAPLE AVENUE EL SEGUNDO CA 90245	RCRA TSD

County Code:	CA037
County Name:	LOS ANGELES
EPA Handler ID:	CAT080010853
Current Site Name:	RAYTHEON COMPANY
Generator Status Universe:	Large Quantity Generator
Land Type:	Private
Activity Location:	CA
TSD Activity:	Yes
Mixed Waste Generator:	No
Importer Activity:	No
Transporter Activity:	No
Transfer Facility:	No
Recycler Activity:	No
Onsite Burner Exemption:	No
Furnace Exemption:	No
Underground Inject Activity:	No
Rece Waste From Off Site:	No
Used Oil Transporter:	No
Used Oil Transfer Facility:	No
Used Oil Processor:	No
Used Oil Refiner:	No
Used Oil Burner:	No
Used Oil Market Burner:	No
Used Oil Spec Marketer:	No
Mailing Address:	2000, E. EL SEGUNDO BLVD., EL SEGUNDO, CA, 90245, US
Contact Name:	JAYALAKSHMI M MOHAN
Contact Address:	2000, E. EL SEGUNDO BLVD, EL SEGUNDO, CA, 90245, US
Contact Email:	MANJU.MOHAN@RAYTHEON.COM
Location Street 2:	
--	--
Owner/Operator Information	
--	--
Owner/Operator Indicator:	CO
Owner/Operator Name:	RAYTHEON COMPANY
Owner/Operator Address:	870 WINTER ST WALTHAM MA 02451
Owner/Operator Phone:	
Owner/Operator Type:	P
Date Became Current:	19971217
Date Ended Current:	
--	--
Owner/Operator Indicator:	CP
Owner/Operator Name:	RAYTHEON COMPANY
Owner/Operator Address:	
Owner/Operator Phone:	
Owner/Operator Type:	P
Date Became Current:	19971218
Date Ended Current:	
--	--
Owner/Operator Indicator:	CO
Owner/Operator Name:	RAYTHEON CO
Owner/Operator Address:	141 SPRING ST LEXINGTON MA 02173
Owner/Operator Phone:	7818602590
Owner/Operator Type:	P
Date Became Current:	
Date Ended Current:	
--	--
Owner/Operator Indicator:	CO
Owner/Operator Name:	RAYTHEON COMPANY
Owner/Operator Address:	870 WINTER STREET WALTHAM MA US 02451
Owner/Operator Phone:	7817683991
Owner/Operator Type:	P
Date Became Current:	19971218
Date Ended Current:	

--
Owner/Operator Indicator: CP
Owner/Operator Name: RAYTHEON COMPANY
Owner/Operator Address: 870 WINTER STREET WALTHAM MA 02451
Owner/Operator Phone:
Owner/Operator Type: P
Date Became Current: 19971217
Date Ended Current:
--
Owner/Operator Indicator: CP
Owner/Operator Name: RAYTHEON COMPANY
Owner/Operator Address: 870 WINTER ST WALTHAM MA US 02451
Owner/Operator Phone:
Owner/Operator Type: P
Date Became Current: 19971217
Date Ended Current:
--
Owner/Operator Indicator: CP
Owner/Operator Name: RAYTHEON COMPANY
Owner/Operator Address:
Owner/Operator Phone:
Owner/Operator Type: P
Date Became Current: 19971217
Date Ended Current:
--
Owner/Operator Indicator: CO
Owner/Operator Name: RAYTHEON CO
Owner/Operator Address: 870 WINTER ST WALTHAM MA US 024511449
Owner/Operator Phone:
Owner/Operator Type: P
Date Became Current: 19971218
Date Ended Current:
--
Owner/Operator Indicator: CO
Owner/Operator Name: RAYTHEON COMPANY
Owner/Operator Address: 870 WINTER STREET WALTHAM MA US 02451
Owner/Operator Phone:
Owner/Operator Type: P
Date Became Current: 19971218
Date Ended Current:
--
Owner/Operator Indicator: CO
Owner/Operator Name: RAYTHEON COMPANY
Owner/Operator Address: 870 WINTER STREET WALTHAM MA 02451
Owner/Operator Phone: 7817683991
Owner/Operator Type: P
Date Became Current: 19971217
Date Ended Current:
--
Owner/Operator Indicator: CO
Owner/Operator Name: RAYTHEON COMPANY
Owner/Operator Address: 870 WINTER STREET WALTHAM MA US 02451
Owner/Operator Phone: 7817683991
Owner/Operator Type: P
Date Became Current: 19971217
Date Ended Current:
--
Owner/Operator Indicator: CP
Owner/Operator Name: HUGHES AIRCRAFT COMPANY
Owner/Operator Address: 2060 E IMPERIAL HWY CITY NOT REPORTED CA 99999
Owner/Operator Phone: 2136482345
Owner/Operator Type: P
Date Became Current:
Date Ended Current:
--
Owner/Operator Indicator: CP
Owner/Operator Name: RAYTHEON CO
Owner/Operator Address: US

Owner/Operator Phone:
Owner/Operator Type: P
Date Became Current: 19971218
Date Ended Current:
-- --
Owner/Operator Indicator: CP
Owner/Operator Name: RAYTHEON COMPANY
Owner/Operator Address: US
Owner/Operator Phone:
Owner/Operator Type: P
Date Became Current: 19971218
Date Ended Current:
-- --
NAICS Information
-- --
Naics Code: 334412
Naics Description: BARE PRINTED CIRCUIT BOARD MANUFACTURING
Naics Active Status: Yes
Naics Cycle: 2002
-- --
Naics Code: 33991
Naics Description: JEWELRY AND SILVERWARE MANUFACTURING
Naics Active Status: Yes
Naics Cycle: 2002
-- --
Naics Code: 332813
Naics Description: ELECTROPLATING, PLATING, POLISHING, ANODIZING, AND COLORING
Naics Active Status: Yes
Naics Cycle: 2002
-- --
Naics Code: 336419
Naics Description: OTHER GUIDED MISSILE AND SPACE VEHICLE PARTS AND AUXILIARY EQUIPMENT MANUFACTURING
Naics Active Status: Yes
Naics Cycle: 2002
-- --
Naics Code: 336414
Naics Description: GUIDED MISSILE AND SPACE VEHICLE MANUFACTURING
Naics Active Status: Yes
Naics Cycle: 2002
-- --
Naics Code: 334511
Naics Description: SEARCH, DETECTION, NAVIGATION, GUIDANCE, AERONAUTICAL, AND NAUTICAL SYSTEM AND INSTRUMENT MANUFACTURING
Naics Active Status: Yes
Naics Cycle: 2002
-- --
Naics Code: 334419
Naics Description: OTHER ELECTRONIC COMPONENT MANUFACTURING
Naics Active Status: Yes
Naics Cycle: 2002
-- --
Handler Information
-- --
Date Received: 20140301
Facility Name: RAYTHEON COMPANY
Classification: Large Quantity Generator
-- --
Date Received: 19990304
Facility Name: RAYTHEON SYSTEMS COMPANY, SENSORS AND EL
Classification: Large Quantity Generator
-- --
Date Received: 20040220
Facility Name: RAYTHEON CO SPACE & AIRBORNE SYSTEMS
Classification: Large Quantity Generator
-- --
Date Received: 19800818
Facility Name: RAYTHEON SYSTEMS CO
Classification: Large Quantity Generator

--	--
Date Received:	20080219
Facility Name:	RAYTHEON COMPANY, SAS
Classification:	Large Quantity Generator
--	--
Date Received:	20120301
Facility Name:	RAYTHEON COMPANY, SPACE AND AIRBORNE SYSTEMS
Classification:	Large Quantity Generator
--	--
Date Received:	19940407
Facility Name:	HUGHES AIRCRAFT COMPANY, RADAR SYSTEMS
Classification:	Large Quantity Generator
--	--
Date Received:	19960401
Facility Name:	HUGHES AIRCRAFT COMPANY, RCS, ESN
Classification:	Large Quantity Generator
--	--
Date Received:	20100603
Facility Name:	RAYTHEON COMPANY, SPACE AND AIRBORNE SYSTEMS
Classification:	Large Quantity Generator
--	--
Date Received:	19980204
Facility Name:	RAYTHEON SYSTEMS CO
Classification:	Large Quantity Generator
--	--
Date Received:	20001012
Facility Name:	RAYTHEON COMPANY, ELECTRONIC SYSTEMS
Classification:	Large Quantity Generator
--	--
Date Received:	19921030
Facility Name:	RAYTHEON SYSTEMS CO
Classification:	Large Quantity Generator
--	--
Date Received:	20160721
Facility Name:	RAYTHEON COMPANY
Classification:	Large Quantity Generator
--	--
Date Received:	19920228
Facility Name:	HUGHES AIRCRAFT COMPANY RADAR SYSTEMS GR
Classification:	Large Quantity Generator
--	--
Date Received:	20020221
Facility Name:	RAYTHEON COMPANY, ELECTRONIC SYSTEMS
Classification:	Large Quantity Generator
--	--
Date Received:	20060217
Facility Name:	RAYTHEON COMPANY, SAS
Classification:	Large Quantity Generator
--	--
Hazardous Waste Information	
--	--
Waste Code:	122
Waste:	from br conversion
Waste Code Active Status:	Yes
BR Waste Code Active Status:	Yes
--	--
Waste Code:	123
Waste:	from br conversion
Waste Code Active Status:	Yes
BR Waste Code Active Status:	Yes
--	--
Waste Code:	181
Waste:	from br conversion
Waste Code Active Status:	Yes
BR Waste Code Active Status:	Yes
--	--
Waste Code:	212
Waste:	from br conversion

Waste Code Active Status:	Yes
BR Waste Code Active Status:	Yes
--	--
Waste Code:	213
Waste:	from br conversion
Waste Code Active Status:	Yes
BR Waste Code Active Status:	Yes
--	--
Waste Code:	214
Waste:	from br conversion
Waste Code Active Status:	Yes
BR Waste Code Active Status:	Yes
--	--
Waste Code:	221
Waste:	from br conversion
Waste Code Active Status:	Yes
BR Waste Code Active Status:	Yes
--	--
Waste Code:	223
Waste:	from br conversion
Waste Code Active Status:	Yes
BR Waste Code Active Status:	Yes
--	--
Waste Code:	331
Waste:	from br conversion
Waste Code Active Status:	Yes
BR Waste Code Active Status:	Yes
--	--
Waste Code:	343
Waste:	from br conversion
Waste Code Active Status:	Yes
BR Waste Code Active Status:	Yes
--	--
Waste Code:	352
Waste:	from br conversion
Waste Code Active Status:	Yes
BR Waste Code Active Status:	Yes
--	--
Waste Code:	461
Waste:	from br conversion
Waste Code Active Status:	Yes
BR Waste Code Active Status:	Yes
--	--
Waste Code:	513
Waste:	from br conversion
Waste Code Active Status:	Yes
BR Waste Code Active Status:	Yes
--	--
Waste Code:	551
Waste:	from br conversion
Waste Code Active Status:	Yes
BR Waste Code Active Status:	Yes
--	--
Waste Code:	791
Waste:	from br conversion
Waste Code Active Status:	Yes
BR Waste Code Active Status:	Yes
--	--
Waste Code:	792
Waste:	from br conversion
Waste Code Active Status:	Yes
BR Waste Code Active Status:	Yes
--	--
Waste Code:	D000
Waste:	DESCRIPTION
Waste Code Active Status:	No
BR Waste Code Active Status:	No
--	--

Waste Code:	D001
Waste:	IGNITABLE WASTE
Waste Code Active Status:	Yes
BR Waste Code Active Status:	Yes
--	--
Waste Code:	D002
Waste:	CORROSIVE WASTE
Waste Code Active Status:	Yes
BR Waste Code Active Status:	Yes
--	--
Waste Code:	D007
Waste:	CHROMIUM
Waste Code Active Status:	Yes
BR Waste Code Active Status:	Yes
--	--
Waste Code:	D008
Waste:	LEAD
Waste Code Active Status:	Yes
BR Waste Code Active Status:	Yes
--	--
Waste Code:	D009
Waste:	MERCURY
Waste Code Active Status:	Yes
BR Waste Code Active Status:	Yes
--	--
Waste Code:	D011
Waste:	SILVER
Waste Code Active Status:	Yes
BR Waste Code Active Status:	Yes
--	--
Waste Code:	D018
Waste:	BENZENE
Waste Code Active Status:	Yes
BR Waste Code Active Status:	Yes
--	--
Waste Code:	D035
Waste:	METHYL ETHYL KETONE
Waste Code Active Status:	Yes
BR Waste Code Active Status:	Yes
--	--
Waste Code:	D038
Waste:	PYRIDINE
Waste Code Active Status:	Yes
BR Waste Code Active Status:	Yes
--	--
Waste Code:	D039
Waste:	TETRACHLOROETHYLENE
Waste Code Active Status:	Yes
BR Waste Code Active Status:	Yes
--	--
Waste Code:	D040
Waste:	TRICHLORETHYLENE
Waste Code Active Status:	Yes
BR Waste Code Active Status:	Yes
--	--
Waste Code:	F002
Waste:	THE FOLLOWING SPENT HALOGENATED SOLVENTS: TETRACHLOROETHYLENE, METHYLENE CHLORIDE, TRICHLOROETHYLENE, 1,1,1-TRICHLOROETHANE, CHLOROBENZENE, 1,1,2-TRICHLORO-1,2,2-TRIFLUOROETHANE, ORTHO-DICHLOROBENZENE, TRICHLOROFLUOROMETHANE, AND 1,1,2, TRICHLOROETHANE; ALL SPENT SOLVENT MIXTURES/BLENDS CONTAINING, BEFORE USE, A TOTAL OF TEN PERCENT OR MORE (BY VOLUME) OF ONE OR MORE OF THE ABOVE HALOGENATED SOLVENTS OR THOSE SOLVENTS LISTED IN F001, F004, AND F005; AND STILL BOTTOMS FROM THE RECOVERY OF THESE SPENT SOLVENTS AND SPENT SOLVENT MIXTURES.
Waste Code Active Status:	Yes
BR Waste Code Active Status:	Yes
--	--
Waste Code:	F003
Waste:	THE FOLLOWING SPENT NONHALOGENATED SOLVENTS: XYLENE, ACETONE, ETHYL ACETATE, ETHYL

BENZENE, ETHYL ETHER, METHYL ISOBUTYL KETONE, N-BUTYL ALCOHOL, CYCLOHEXANONE, AND METHANOL; ALL SPENT SOLVENT MIXTURES/BLENDS CONTAINING, BEFORE USE, ONLY THE ABOVE SPENT NONHALOGENATED SOLVENTS; AND ALL SPENT SOLVENT MIXTURES/BLENDS CONTAINING, BEFORE USE, ONE OR MORE OF THE ABOVE NONHALOGENATED SOLVENTS, AND A TOTAL OF TEN PERCENT OR MORE (BY VOLUME) OF ONE OR MORE OF THOSE SOLVENTS LISTED IN F001, F002, F004, AND F005; AND STILL BOTTOMS FROM THE RECOVERY OF THESE SPENT SOLVENTS AND SPENT SOLVENT MIXTURES.

Waste Code Active Status: Yes
BR Waste Code Active Status: Yes
-- --
Waste Code: F005
Waste: THE FOLLOWING SPENT NONHALOGENATED SOLVENTS: TOLUENE, METHYL ETHYL KETONE, CARBON DISULFIDE, ISOBUTANOL, PYRIDINE, BENZENE, 2-ETHOXYETHANOL, AND 2-NITROPROPANE; ALL SPENT SOLVENT MIXTURES/BLENDS CONTAINING, BEFORE USE, A TOTAL OF TEN PERCENT OR MORE (BY VOLUME) OF ONE OR MORE OF THE ABOVE NONHALOGENATED SOLVENTS OR THOSE SOLVENTS LISTED IN F001, F002, OR F004; AND STILL BOTTOMS FROM THE RECOVERY OF THESE SPENT SOLVENTS AND SPENT SOLVENT MIXTURES.
Waste Code Active Status: Yes
BR Waste Code Active Status: Yes
-- --
Waste Code: U223
Waste: BENZENE, 1,3-DIISOCYANATOMETHYL- (R,T) (OR) TOLUENE DIISOCYANATE (R,T)
Waste Code Active Status: Yes
BR Waste Code Active Status: Yes
-- --
Violation/Evaluation Information
-- --
Evaluation Start Date: 19851212
Evaluation Agency: S
Evaluation Type Description: NON-FINANCIAL RECORD REVIEW
Violation Short Description:
Violation Determined Date:
Actual Return to Compliance Date:
Violation Responsible Agency:
Enforcement Action Date:
Enforcement Agency:
Disposition Status Date:
Disposition Status:
Enforcement Type Description:
Proposed Penalty Amount:
Paid Amount:
Final Amount:
-- --
Evaluation Start Date: 19840509
Evaluation Agency: S
Evaluation Type Description: COMPLIANCE EVALUATION INSPECTION ON-SITE
Violation Short Description: Generators - General
Violation Determined Date: 19840509
Actual Return to Compliance Date: 19850101
Violation Responsible Agency: S
Enforcement Action Date: 19840509
Enforcement Agency: S
Disposition Status Date:
Disposition Status:
Enforcement Type Description: WRITTEN INFORMAL
Proposed Penalty Amount:
Paid Amount:
Final Amount:
-- --
Evaluation Start Date: 19860630
Evaluation Agency: S
Evaluation Type Description: FINANCIAL RECORD REVIEW
Violation Short Description:
Violation Determined Date:
Actual Return to Compliance

Date:	
Violation Responsible Agency:	
Enforcement Action Date:	
Enforcement Agency:	
Disposition Status Date:	
Disposition Status:	
Enforcement Type Description:	
Proposed Penalty Amount:	
Paid Amount:	
Final Amount:	
--	--
Evaluation Start Date:	19880322
Evaluation Agency:	S
Evaluation Type Description:	FOCUSED COMPLIANCE INSPECTION
Violation Short Description:	LDR - General
Violation Determined Date:	19880322
Actual Return to Compliance Date:	19880322
Violation Responsible Agency:	S
Enforcement Action Date:	
Enforcement Agency:	
Disposition Status Date:	
Disposition Status:	
Enforcement Type Description:	
Proposed Penalty Amount:	
Paid Amount:	
Final Amount:	
--	--
Evaluation Start Date:	19911022
Evaluation Agency:	S
Evaluation Type Description:	COMPLIANCE EVALUATION INSPECTION ON-SITE
Violation Short Description:	TSD - Container Use and Management
Violation Determined Date:	19911209
Actual Return to Compliance Date:	19920109
Violation Responsible Agency:	S
Enforcement Action Date:	19911209
Enforcement Agency:	S
Disposition Status Date:	
Disposition Status:	
Enforcement Type Description:	INITIAL 3008(A) COMPLIANCE
Proposed Penalty Amount:	1550
Paid Amount:	
Final Amount:	
--	--
Evaluation Start Date:	19880322
Evaluation Agency:	S
Evaluation Type Description:	COMPLIANCE EVALUATION INSPECTION ON-SITE
Violation Short Description:	
Violation Determined Date:	
Actual Return to Compliance Date:	
Violation Responsible Agency:	
Enforcement Action Date:	
Enforcement Agency:	
Disposition Status Date:	
Disposition Status:	
Enforcement Type Description:	
Proposed Penalty Amount:	
Paid Amount:	
Final Amount:	
--	--
Evaluation Start Date:	20060628
Evaluation Agency:	L
Evaluation Type Description:	COMPLIANCE EVALUATION INSPECTION ON-SITE
Violation Short Description:	Generators - General
Violation Determined Date:	20060628
Actual Return to Compliance	20060721

Date:	
Violation Responsible Agency:	S
Enforcement Action Date:	20060628
Enforcement Agency:	S
Disposition Status Date:	
Disposition Status:	
Enforcement Type Description:	WRITTEN INFORMAL
Proposed Penalty Amount:	
Paid Amount:	
Final Amount:	
--	--
Evaluation Start Date:	19851227
Evaluation Agency:	S
Evaluation Type Description:	FINANCIAL RECORD REVIEW
Violation Short Description:	
Violation Determined Date:	
Actual Return to Compliance Date:	
Violation Responsible Agency:	
Enforcement Action Date:	
Enforcement Agency:	
Disposition Status Date:	
Disposition Status:	
Enforcement Type Description:	
Proposed Penalty Amount:	
Paid Amount:	
Final Amount:	
--	--
Evaluation Start Date:	19911022
Evaluation Agency:	S
Evaluation Type Description:	COMPLIANCE EVALUATION INSPECTION ON-SITE
Violation Short Description:	TSD - Contingency Plan and Emergency Procedures
Violation Determined Date:	19911209
Actual Return to Compliance Date:	19920109
Violation Responsible Agency:	S
Enforcement Action Date:	19911209
Enforcement Agency:	S
Disposition Status Date:	
Disposition Status:	
Enforcement Type Description:	INITIAL 3008(A) COMPLIANCE
Proposed Penalty Amount:	1550
Paid Amount:	
Final Amount:	
--	--
Evaluation Start Date:	19851212
Evaluation Agency:	S
Evaluation Type Description:	COMPLIANCE EVALUATION INSPECTION ON-SITE
Violation Short Description:	Generators - General
Violation Determined Date:	19851212
Actual Return to Compliance Date:	19860101
Violation Responsible Agency:	S
Enforcement Action Date:	19851212
Enforcement Agency:	S
Disposition Status Date:	
Disposition Status:	
Enforcement Type Description:	WRITTEN INFORMAL
Proposed Penalty Amount:	
Paid Amount:	
Final Amount:	
--	--
Evaluation Start Date:	19880513
Evaluation Agency:	S
Evaluation Type Description:	FINANCIAL RECORD REVIEW
Violation Short Description:	TSD - Financial Requirements
Violation Determined Date:	19880513
Actual Return to Compliance	19880513

Date:	
Violation Responsible Agency:	S
Enforcement Action Date:	19880421
Enforcement Agency:	S
Disposition Status Date:	
Disposition Status:	
Enforcement Type Description:	WRITTEN INFORMAL
Proposed Penalty Amount:	
Paid Amount:	
Final Amount:	
--	--
Evaluation Start Date:	19950829
Evaluation Agency:	S
Evaluation Type Description:	COMPLIANCE EVALUATION INSPECTION ON-SITE
Violation Short Description:	
Violation Determined Date:	
Actual Return to Compliance Date:	
Violation Responsible Agency:	
Enforcement Action Date:	
Enforcement Agency:	
Disposition Status Date:	
Disposition Status:	
Enforcement Type Description:	
Proposed Penalty Amount:	
Paid Amount:	
Final Amount:	
--	--
Evaluation Start Date:	19941110
Evaluation Agency:	S
Evaluation Type Description:	FINANCIAL RECORD REVIEW
Violation Short Description:	
Violation Determined Date:	
Actual Return to Compliance Date:	
Violation Responsible Agency:	
Enforcement Action Date:	
Enforcement Agency:	
Disposition Status Date:	
Disposition Status:	
Enforcement Type Description:	
Proposed Penalty Amount:	
Paid Amount:	
Final Amount:	
--	--
Evaluation Start Date:	19950503
Evaluation Agency:	S
Evaluation Type Description:	COMPLIANCE EVALUATION INSPECTION ON-SITE
Violation Short Description:	TSD - Closure/Post-Closure
Violation Determined Date:	19950503
Actual Return to Compliance Date:	19960101
Violation Responsible Agency:	S
Enforcement Action Date:	19950503
Enforcement Agency:	S
Disposition Status Date:	
Disposition Status:	
Enforcement Type Description:	WRITTEN INFORMAL
Proposed Penalty Amount:	
Paid Amount:	
Final Amount:	
--	--
Evaluation Start Date:	20070122
Evaluation Agency:	E
Evaluation Type Description:	COMPLIANCE EVALUATION INSPECTION ON-SITE
Violation Short Description:	
Violation Determined Date:	
Actual Return to Compliance	

Map Key	Number of Records	Direction	Distance (mi/ft)	Elev (ft)	Site	DB

Date:
Violation Responsible Agency:
Enforcement Action Date:
Enforcement Agency:
Disposition Status Date:
Disposition Status:
Enforcement Type Description:
Proposed Penalty Amount:
Paid Amount:
Final Amount:
-- --

---

95 | **1 of 2** | **N** | **0.39 / 2,036.38** | **129.59** | **NWRIP DOD #26**
EL SEGUNDO CA | **ENVIROSTOR**

Estor/EPA ID: 80000638
Cleanup Status: INACTIVE - NEEDS EVALUATION AS OF 7/1/2005
Site Code:
Site Type: FUDS
Potential Media Affected: NONE SPECIFIED
Past Uses Caused Contam: NONE SPECIFIED
APN: NONE SPECIFIED
National Priorities List: NO
Cleab up Oversight Agenci: DTSC - SITE CLEANUP PROGRAM - LEAD
Special Program:
Funding: DERA
Acres: NONE SPECIFIED
School District:
Assembly District: 62
Senate District: 26
Zip:
Potential Contaminants:

Site History:

Facility Information
-- --
Program Type: MILITARY EVALUATION
Status: INACTIVE - NEEDS EVALUATION
Summary Link: http://www.envirostor.dtsc.ca.gov/public/profile_report.asp?global_id=80000638
-- --

---

95 | **2 of 2** | **N** | **0.39 / 2,036.38** | **129.59** | **EL SEGUNDO STORAGE ANNEX**
EL SEGUNDO CA | **ENVIROSTOR**

Estor/EPA ID: 80000076
Cleanup Status: INACTIVE - NEEDS EVALUATION AS OF 7/1/2005
Site Code:
Site Type: FUDS
Potential Media Affected: NONE SPECIFIED
Past Uses Caused Contam: NONE SPECIFIED
APN: NONE SPECIFIED
National Priorities List: NO
Cleab up Oversight Agenci: DTSC - SITE CLEANUP PROGRAM - LEAD
Special Program:
Funding: DERA
Acres: NONE SPECIFIED
School District:
Assembly District: 62
Senate District: 26
Zip:
Potential Contaminants:

Site History:

Map Key	Number of Records	Direction	Distance (mi/ft)	Elev (ft)	Site	DB

Facility Information

--	--
Program Type:	MILITARY EVALUATION
Status:	INACTIVE - NEEDS EVALUATION
Summary Link:	http://www.envirostor.dtsc.ca.gov/public/profile_report.asp?global_id=80000076
--	--

Map Key	Number of Records	Direction	Distance (mi/ft)	Elev (ft)	Site	DB
96	1 of 4	ENE	0.40 / 2,090.49	107.45	NORTHROP CORP AIRCRAFT DIV 2043 E MARIPOSA AVE EL SEGUNDO CA 90245	CERCLIS

Site ID:	0900299
Site EPA ID:	CAD000627216
NPL Status:	Not on the NPL
Non NPL Status:	NFRAP-Site does not qualify for the NPL based on existing information
Federal Facility:	Not a Federal Facility
Site Cnty Name:	LOS ANGELES

CERCLIS Assess History

--	--
Date Started:	
Date Completed:	
Site Description:	No description available .
--	--

CERCLIS Assess History

--	--
Action:	DISCOVERY
Date Started:	
Date Completed:	5/8/1990 00:00:00
Site Description:	
--	--

CERCLIS Assess History

--	--
Action:	PRELIMINARY ASSESSMENT
Date Started:	
Date Completed:	6/6/1990 00:00:00
Site Description:	
--	--

CERCLIS Assess History

--	--
Action:	ARCHIVE SITE
Date Started:	
Date Completed:	6/6/1990 00:00:00
Site Description:	
--	--

Map Key	Number of Records	Direction	Distance (mi/ft)	Elev (ft)	Site	DB
96	2 of 4	ENE	0.40 / 2,090.49	107.45	NORTHROP CORP AIRCRAFT DIV 2043 E MARIPOSA AVE EL SEGUNDO CA 90245	CERCLIS NFRAP

Site ID:	900299
Site EPA ID:	CAD000627216
Site Fips Code:	6037
Federal Facility:	
Site Parent ID:	
Parent Site Name:	
Site Cngrsnl District Code:	27
Region Code:	9
State Code:	CA
Site Cnty Name:	LOS ANGELES

CERCLIS-NFRAP Assess History

Map Key	Number of Records	Direction	Distance (mi/ft)	Elev (ft)	Site	DB

--	--
Action:	DISCOVERY
Priority Level:	
Date Started:	
Date Completed:	5/8/1990
--	--
CERCLIS-NFRAP Assess History	
--	--
Action:	PRELIMINARY ASSESSMENT
Priority Level:	NFRAP
Date Started:	
Date Completed:	6/6/1990
--	--
CERCLIS-NFRAP Assess History	
--	--
Action:	ARCHIVE SITE
Priority Level:	
Date Started:	
Date Completed:	6/6/1990
--	--

Map Key	Number of Records	Direction	Distance (mi/ft)	Elev (ft)	Site	DB
96	3 of 4	ENE	0.40 / 2,090.49	107.45	NORTHROP CORP AIRCRAFT DIV 2043 E MARIPOSA AVENUE EL SEGUNDO CA 90245	RCRA CORRACTS

County Name:	LOS ANGELES
County Code:	CA037
EPA Handler ID:	CAD000627216
Current Site Name:	NORTHROP CORP AIRCRAFT DIV
Generator Status Universe:	
Land Type:	
Activity Location:	CA
TSD Activity:	Yes
Mixed Waste Generator:	No
Importer Activity:	No
Transporter Activity:	No
Transfer Facility:	No
Recycler Activity:	No
Onsite Burner Exemption:	No
Furnace Exemption:	No
Underground Inject Activity:	No
Rece Waste From Off Site:	No
Used Oil Transporter:	No
Used Oil Transfer Facility:	No
Used Oil Processor:	No
Used Oil Refiner:	No
Used Oil Burner:	No
Used Oil Market Burner:	No
Used Oil Spec Marketer:	No
Mailing Address:	3901 W BROADWAY, HAWTHORNE, CA, 90250,
Contact Name:	
Contact Address:	
Contact Email:	
Location Street 2:	
--	--
Owner/Operator Information	
--	--
Owner/Operator Indicator:	CP
Owner/Operator Name:	NORTHROP CORP AIRCRAFT DIVISION AU
Owner/Operator Address:	2043 EAST MARIPOSA AVENUE CITY NOT REPORTED CA 99999
Owner/Operator Phone:	2139704704
Owner/Operator Type:	P
Date Became Current:	
Date Ended Current:	

--	--
Owner/Operator Indicator:	CO
Owner/Operator Name:	NORTHROP CORP AIRCRAFT DIVISION AU
Owner/Operator Address:	2043 EAST MARIPOSA AVENUE EL SEGUNDO CA 90245
Owner/Operator Phone:	2139704704
Owner/Operator Type:	P
Date Became Current:	
Date Ended Current:	
--	--
NAICS Information	
--	--
Naics Code:	336411
Naics Description:	AIRCRAFT MANUFACTURING
Naics Active Status:	Yes
Naics Cycle:	2002
--	--
Naics Code:	336413
Naics Description:	OTHER AIRCRAFT PARTS AND AUXILIARY EQUIPMENT MANUFACTURING
Naics Active Status:	Yes
Naics Cycle:	2002
--	--
Handler Information	
--	--
Date Received:	19900412
Facility Name:	NORTHROP CORPORATION AIRCRAFT DIV
Classification:	Large Quantity Generator
--	--
Date Received:	19930910
Facility Name:	NORTHROP CORP AIRCRAFT DIV
--	--
Date Received:	19800818
Facility Name:	NORTHROP CORP AIRCRAFT DIV
--	--
Date Received:	19920428
Facility Name:	NORTHROP CORP/AIRCRAFT DIV
Classification:	Large Quantity Generator
--	--
Violation/Evaluation Information	
--	--
Evaluation Start Date:	19870710
Evaluation Agency:	S
Evaluation Type Description:	FOCUSED COMPLIANCE INSPECTION
Violation Short Description:	
Violation Determined Date:	
Actual Return to Compliance Date:	
Violation Responsible Agency:	
Enforcement Action Date:	
Enforcement Agency:	
Disposition Status Date:	
Disposition Status:	
Enforcement Type Description:	
Proposed Penalty Amount:	
Paid Amount:	
Final Amount:	
--	--
Evaluation Start Date:	19890518
Evaluation Agency:	S
Evaluation Type Description:	COMPLIANCE EVALUATION INSPECTION ON-SITE
Violation Short Description:	Transporters - General
Violation Determined Date:	19890518
Actual Return to Compliance Date:	19890817
Violation Responsible Agency:	S
Enforcement Action Date:	19890628
Enforcement Agency:	S
Disposition Status Date:	

Disposition Status:	
Enforcement Type Description:	WRITTEN INFORMAL
Proposed Penalty Amount:	
Paid Amount:	
Final Amount:	
--	--
Evaluation Start Date:	19890523
Evaluation Agency:	S
Evaluation Type Description:	FINANCIAL RECORD REVIEW
Violation Short Description:	
Violation Determined Date:	
Actual Return to Compliance Date:	
Violation Responsible Agency:	
Enforcement Action Date:	
Enforcement Agency:	
Disposition Status Date:	
Disposition Status:	
Enforcement Type Description:	
Proposed Penalty Amount:	
Paid Amount:	
Final Amount:	
--	--
Evaluation Start Date:	19890518
Evaluation Agency:	S
Evaluation Type Description:	COMPLIANCE EVALUATION INSPECTION ON-SITE
Violation Short Description:	Generators - General
Violation Determined Date:	19890518
Actual Return to Compliance Date:	19890817
Violation Responsible Agency:	S
Enforcement Action Date:	19890628
Enforcement Agency:	S
Disposition Status Date:	
Disposition Status:	
Enforcement Type Description:	WRITTEN INFORMAL
Proposed Penalty Amount:	
Paid Amount:	
Final Amount:	
--	--
Evaluation Start Date:	19870710
Evaluation Agency:	S
Evaluation Type Description:	COMPLIANCE EVALUATION INSPECTION ON-SITE
Violation Short Description:	
Violation Determined Date:	
Actual Return to Compliance Date:	
Violation Responsible Agency:	
Enforcement Action Date:	
Enforcement Agency:	
Disposition Status Date:	
Disposition Status:	
Enforcement Type Description:	
Proposed Penalty Amount:	
Paid Amount:	
Final Amount:	
--	--
Event	
--	--
Corrective Action Event Code:	CA049PA
Corrective Action Event Description:	PA OR CERCLA INSPECTION
Corrective Action Event Active:	Yes
Original Schedule Date of Event:	
New Schedule Date of Event:	
Actual Date of Event:	19900606
--	--

Map Key	Number of Records	Direction	Distance (mi/ft)	Elev (ft)	Site	DB

Corrective Action Event Code:	CA029ST
Corrective Action Event Description:	LEAD AGENCY DETERMINATION
Corrective Action Event Active:	Yes
Original Schedule Date of Event:	
New Schedule Date of Event:	
Actual Date of Event:	19900101
--	--
Corrective Action Event Code:	CA075LO
Corrective Action Event Description:	CA PRIORITIZATION-LOW CA PRIORITY
Corrective Action Event Active:	Yes
Original Schedule Date of Event:	
New Schedule Date of Event:	
Actual Date of Event:	19900606
--	--
Corrective Action Event Code:	CA074LO
Corrective Action Event Description:	NCAPS RANKING/PRIORITY
Corrective Action Event Active:	Yes
Original Schedule Date of Event:	
New Schedule Date of Event:	
Actual Date of Event:	19900606
--	--

Map Key	Number of Records	Direction	Distance (mi/ft)	Elev (ft)	Site	DB
96	4 of 4	ENE	0.40 / 2,090.49	107.45	NORTHROP CORP AIRCRAFT DIV 2043 E MARIPOSA AVE EL SEGUNDO CA 90245	SEMS ARCHIVE

Site ID:	0900299	**FIPS Code:**	*06037*
EPA ID:	CAD000627216	**Cong District:**	*27*
NPL:	Not on the NPL	**County:**	*LOS ANGELES*
Federal Facility:	No	**Region:**	*09*
Non NPL Status:	NFRAP-Site does not qualify for the NPL based on existing information		

Map Key	Number of Records	Direction	Distance (mi/ft)	Elev (ft)	Site	DB
97	1 of 1	ENE	0.40 / 2,098.64	107.02	NORTHROP CORP/AIRCRAFT DIV 2043 E MARIPOSA AVE EL SEGUNDO CA 902450000	ENVIROSTOR

Estor/EPA ID:	80001309
Cleanup Status:	NO ACTION REQUIRED AS OF 3/14/2014
Site Code:	
Site Type:	CORRECTIVE ACTION
Potential Media Affected:	NONE SPECIFIED
Past Uses Caused Contam:	NONE SPECIFIED
APN:	4138019002, 4138028004
National Priorities List:	NO
Cleab up Oversight Agenci:	DTSC - SITE CLEANUP PROGRAM
Special Program:	
Funding:	
Acres:	0 ACRES
School District:	
Assembly District:	62
Senate District:	26
Zip:	90245
Potential Contaminants:	
Site History:	
Facility Information	
--	--
Program Type:	CORRECTIVE ACTION

Map Key	Number of Records	Direction	Distance (mi/ft)	Elev (ft)	Site	DB

Status:	NO ACTION REQUIRED
Summary Link:	http://www.envirostor.dtsc.ca.gov/public/profile_report.asp?global_id=80001309
--	--
Completed Activities	
--	--
Doc Link:	http://www.envirostor.dtsc.ca.gov/public/final_documents2.asp?global_id=80001309&doc_id=6029260
Area Name:	
Sub Area:	
Document Type:	FAST Review Checklist
Date Completed:	1/19/2010
Comments:	
Activity Type:	Completed Activities
--	--
Doc Link:	
Area Name:	
Sub Area:	
Document Type:	Preliminary Assessment Report
Date Completed:	6/6/1990
Comments:	
Activity Type:	Completed Activities
--	--

98 **1 of 1** **SW** **0.40 / 2,132.16** **109.11** **RADIANT SERVICES**
200 NEVADA STREET
EL SEGUNDO CA 90245 **VCP**

ESTOR EPA ID:	19130119	**Funding:**	*SITE PROPONENT*
Program Type:	VOLUNTARY CLEANUP	**City:**	*EL SEGUNDO*
Status:	INACTIVE - ACTION REQUIRED	**ZIP:**	*90245*
Site Type:	VOLUNTARY CLEANUP	**County:**	*LOS ANGELES*
Envirostor ID:	19130119	**Assembly District:**	*62*
Site Code:	301245	**Senate District:**	*26*
Special Program:	VOLUNTARY CLEANUP PROGRAM	**Longitude:**	*-118.403410184331*
Acres:	0.4 ACRES	**Latitude:**	*33.9182638452169*
National Priorities List:	NO	**GeoTracker City:**	*EL SEGUNDO*

APN:	4139-005-043, 4139005043
Cleanup Status:	INACTIVE - ACTION REQUIRED AS OF 4/17/2006
Summary Link:	http://www.envirostor.dtsc.ca.gov/public/profile_report.asp?global_id=19130119
Cleanup Oversight Agen:	DTSC - SITE CLEANUP PROGRAM - LEAD
Potential Media Affected:	INDOOR AIR, SOIL, SOIL VAPOR
Past Use Caused Contam:	DRY CLEANING
Potential Contam of Cncrn:	TETRACHLOROETHYLENE (PCE); TRICHLOROETHYLENE (TCE)
Site Facility Name:	RADIANT SERVICES
School District:	
Address Description:	200 NEVADA STREET
GeoTracker Address:	200 NEVADA STREET

SITE HISTORY:

The Site had been historically used as part of an oil field and recently, from 1989 to 1998, as a commercial dry cleaning facility. Contaminants include tetrachloroethylene (PCE), trichloroethylene, 1,1,2-trichloroethane, petroleum hydrocarbons. Phase I and Phase II Site Assessments were conducted for the Site. Additional activities included removal of a 2000-gallon three-stage clarifier, located at the northwest corner of the Site, and excavation and removal of approximately 137 tons contaminated soil with PCE, located east of the clarifier. DTSC, after reviewing previous work at the Site, required soil gas sampling. Soil gas sampling was conducted in limited areas. In April 2006, owners of Radiant Services terminated the VCA. DTSC accepted the termination but noted that due to the soil gas contamination found at the site, further action is necessary.

Completed Activities	
--	--
Document Link:	
Area Name:	
Sub Area:	
Document Type:	Site Characterization Workplan
Date Completed:	1/20/2005
Comments:	DTSC approved WP for soil gas sampling to delineate VOC contamination.
--	--
Document Link:	http://www.envirostor.dtsc.ca.gov/public/final_documents2.asp?global_id=19130119&enforcement_id=5016511

Map Key	Number of Records	Direction	Distance (mi/ft)	Elev (ft)	Site	DB

Area Name:
Sub Area:
Document Type: Voluntary Cleanup Agreement
Date Completed: 10/8/2004
Comments: The VCA was signed for determining if previous removal activities were adequate.
-- --

Map Key	Number of Records	Direction	Distance (mi/ft)	Elev (ft)	Site	DB
99	1 of 3	S	0.45 / 2,356.04	106.87	ALLIED SALES & SALVAGE 160 S SEPULVEDA BLVD EL SEGUNDO CA 90245	CERCLIS

Site ID: 0901503
Site EPA ID: CAD063821789
NPL Status: Not on the NPL
Non NPL Status: NFRAP-Site does not qualify for the NPL based on existing information
Federal Facility: Not a Federal Facility
Site Cnty Name: LOS ANGELES

CERCLIS Assess History
-- --
Date Started:
Date Completed:
Site Description: No description available
.
-- --

CERCLIS Assess History
-- --
Action: DISCOVERY
Date Started:
Date Completed: 5/1/1986 00:00:00
Site Description:
-- --

CERCLIS Assess History
-- --
Action: PRELIMINARY ASSESSMENT
Date Started: 5/1/1986 00:00:00
Date Completed: 1/1/1987 00:00:00
Site Description:
-- --

CERCLIS Assess History
-- --
Action: SITE INSPECTION
Date Started:
Date Completed: 6/1/1988 00:00:00
Site Description:
-- --

CERCLIS Assess History
-- --
Action: ARCHIVE SITE
Date Started:
Date Completed: 6/1/1988 00:00:00
Site Description:
-- --

Map Key	Number of Records	Direction	Distance (mi/ft)	Elev (ft)	Site	DB
99	2 of 3	S	0.45 / 2,356.04	106.87	ALLIED SALES & SALVAGE 160 S SEPULVEDA BLVD EL SEGUNDO CA 90245	CERCLIS NFRAP

Site ID: 901503
Site EPA ID: CAD063821789
Site Fips Code: 6037
Federal Facility:
Site Parent ID:
Parent Site Name:
Site Cngrsnl District Code: 27
Region Code: 9

Map Key	Number of Records	Direction	Distance (mi/ft)	Elev (ft)	Site	DB

State Code:	CA
Site Cnty Name:	LOS ANGELES
CERCLIS-NFRAP Assess History	
--	--
Action:	DISCOVERY
Priority Level:	
Date Started:	
Date Completed:	5/1/1986
--	--
CERCLIS-NFRAP Assess History	
--	--
Action:	PRELIMINARY ASSESSMENT
Priority Level:	Low priority
Date Started:	5/1/1986
Date Completed:	1/1/1987
--	--
CERCLIS-NFRAP Assess History	
--	--
Action:	SITE INSPECTION
Priority Level:	NFRAP
Date Started:	
Date Completed:	6/1/1988
--	--
CERCLIS-NFRAP Assess History	
--	--
Action:	ARCHIVE SITE
Priority Level:	
Date Started:	
Date Completed:	6/1/1988
--	--

Map Key	Number of Records	Direction	Distance (mi/ft)	Elev (ft)	Site	DB
99	3 of 3	S	0.45 / 2,356.04	106.87	ALLIED SALES & SALVAGE 160 S SEPULVEDA BLVD EL SEGUNDO CA 90245	SEMS ARCHIVE

Site ID:	0901503	**FIPS Code:**	*06037*
EPA ID:	CAD063821789	**Cong District:**	*27*
NPL:	Not on the NPL	**County:**	*LOS ANGELES*
Federal Facility:	No	**Region:**	*09*
Non NPL Status:	NFRAP-Site does not qualify for the NPL based on existing information		

Map Key	Number of Records	Direction	Distance (mi/ft)	Elev (ft)	Site	DB
100	1 of 1	S	0.45 / 2,365.41	110.27	ALLIED SALES & SALVAGE 160 SOUTH SEPULVEDA BOULEVARD EL SEGUNDO CA 90245	ENVIROSTOR

Estor/EPA ID:	19500011
Cleanup Status:	REFER: OTHER AGENCY AS OF 8/31/1995
Site Code:	
Site Type:	* HISTORICAL
Potential Media Affected:	NONE SPECIFIED
Past Uses Caused Contam:	NONE SPECIFIED
APN:	4138014016
National Priorities List:	NO
Cleab up Oversight Agenci:	NONE SPECIFIED
Special Program:	* SITE CHAR & ASSESS GRANT (CERCLA 104)
Funding:	
Acres:	NONE SPECIFIED
School District:	
Assembly District:	62

Map Key	Number of Records	Direction	Distance (mi/ft)	Elev (ft)	Site	DB

Senate District: 26
Zip: 90245
Potential Contaminants:

CONTAMINATED SOIL
WASTE OIL & MIXED OIL

Site History:

Facility Information
-- --
Program Type: HISTORICAL
Status: REFER: OTHER AGENCY
Summary Link: http://www.envirostor.dtsc.ca.gov/public/profile_report.asp?global_id=19500011
-- --
Completed Activities
-- --
Doc Link:
Area Name:
Sub Area:
Document Type: Site Screening
Date Completed: 11/7/1994
Comments: DATABASE VALIDATION PROJECT CONFIRMS NFA FOR DTSC.
Activity Type: Completed Activities
-- --
Doc Link:
Area Name:
Sub Area:
Document Type: Site Screening
Date Completed: 11/16/1988
Comments: Site Screening Done: DHS will concur with EPA recommendation of NFA due to the minimal quantity of oil disposed of and the fact that the stained areas have been cleaned up. Site will be referred to Los Angeles County Health Dept. Site removed from Cortese.
Activity Type: Completed Activities
-- --
Doc Link:
Area Name:
Sub Area:
Document Type: Site Screening
Date Completed: 12/2/1987
Comments: Site Screening Done: Evidence of a small amount of onsite disposal found.
Activity Type: Completed Activities
-- --
Doc Link:
Area Name:
Sub Area:
Document Type: * Discovery
Date Completed: 5/13/1981
Comments: Facility identified via Abandoned Chemical Waste Disposal Survey. Questionnaire received. Years of Operation: 1957 to present.
Activity Type: Completed Activities
-- --

101	1 of 1	WSW	0.46 / 2,409.57	108.44	BUSS SYST INC 240 CENTER ST EL SEGUNDO CA 90245	RCRA TSD

County Code: CA037
County Name: LOS ANGELES
EPA Handler ID: CAD067730432
Current Site Name: BUSS SYST INC
Generator Status Universe: Small Quantity Generator
Land Type:
Activity Location: CA
TSD Activity: No
Mixed Waste Generator: No
Importer Activity: No

Transporter Activity:	No
Transfer Facility:	No
Recycler Activity:	No
Onsite Burner Exemption:	No
Furnace Exemption:	No
Underground Inject Activity:	No
Rece Waste From Off Site:	No
Used Oil Transporter:	
Used Oil Transfer Facility:	
Used Oil Processor:	
Used Oil Refiner:	
Used Oil Burner:	
Used Oil Market Burner:	
Used Oil Spec Marketer:	
Mailing Address:	240 CENTER STREET, EL SEGUNDO, CA, 90245,
Contact Name:	
Contact Address:	
Contact Email:	
Location Street 2:	
--	--
Owner/Operator Information	
--	--
Owner/Operator Indicator:	CP
Owner/Operator Name:	BUSS SYSTEMS INC.
Owner/Operator Address:	240 CENTER STREET CITY NOT REPORTED CA 99999
Owner/Operator Phone:	2133228534
Owner/Operator Type:	P
Date Became Current:	
Date Ended Current:	
--	--
Owner/Operator Indicator:	CO
Owner/Operator Name:	BUSS SYSTEMS INC.
Owner/Operator Address:	240 CENTER STREET EL SEGUNDO CA 90245
Owner/Operator Phone:	2133228534
Owner/Operator Type:	P
Date Became Current:	
Date Ended Current:	
--	--
NAICS Information	
--	--
Naics Code:	334412
Naics Description:	BARE PRINTED CIRCUIT BOARD MANUFACTURING
Naics Active Status:	Yes
Naics Cycle:	2002
--	--
Naics Code:	334417
Naics Description:	ELECTRONIC CONNECTOR MANUFACTURING
Naics Active Status:	Yes
Naics Cycle:	2002
--	--
Naics Code:	334419
Naics Description:	OTHER ELECTRONIC COMPONENT MANUFACTURING
Naics Active Status:	Yes
Naics Cycle:	2002
--	--
Naics Code:	332322
Naics Description:	SHEET METAL WORK MANUFACTURING
Naics Active Status:	Yes
Naics Cycle:	2002
--	--
Handler Information	
--	--
Date Received:	19960901
Facility Name:	BUSS SYST INC
Classification:	Large Quantity Generator
--	--
Date Received:	19960901

Map Key	Number of Records	Direction	Distance (mi/ft)	Elev (ft)	Site	DB

Facility Name:	BUSS SYST INC
Classification:	Small Quantity Generator
--	--
Date Received:	19920229
Facility Name:	BUSS SYSTEMS INC
Classification:	Small Quantity Generator
--	--
Date Received:	19800815
Facility Name:	BUSS SYST INC
Classification:	Large Quantity Generator
--	--
Violation/Evaluation Information	
--	--
Evaluation Start Date:	19940418
Evaluation Agency:	B
Evaluation Type Description:	COMPLIANCE EVALUATION INSPECTION ON-SITE
Violation Short Description:	Generators - General
Violation Determined Date:	19940418
Actual Return to Compliance Date:	19990418
Violation Responsible Agency:	S
Enforcement Action Date:	
Enforcement Agency:	
Disposition Status Date:	
Disposition Status:	
Enforcement Type Description:	
Proposed Penalty Amount:	
Paid Amount:	
Final Amount:	
--	--

Map Key	Number of Records	Direction	Distance (mi/ft)	Elev (ft)	Site	DB
102	1 of 1	SW	0.47 / 2,458.80	135.19	**A & A Waste & Rolloff Services, INC.** **139 Nevada Street, El Segundo, CA 90245** **El Segundo CA**	LA SWF

Site ID:	804
Site Type:	Waste Hauler
Status:	Closed
Site SWIS Number:	S0601
Present Use:	
Waste Accepted:	
Permitted Capacity:	
Remaining Capacity Million:	
Max Depth of Fill Ft:	
Local Enforcement Agency:	
Disposal Area Acre:	
Hours of Operation:	
Beginning Operation Date:	
Ending Operation Date:	
Alt Site Name:	
Alt Address:	
Site Contact:	
Site Contact Phone:	(310) 414-1122
Site Email:	smetcalfe@tgconst.com
Site Mailing Address:	
Site Website:	

Map Key	Number of Records	Direction	Distance (mi/ft)	Elev (ft)	Site	DB
103	1 of 1	NE	0.48 / 2,521.03	107.45	**HUGHES AIRCRAFT** **2000 IMPERIAL HWY E** **EL SEGUNDO CA 90245**	LUST

Global ID:	T0603703959	**CUF Case:**	NO

Map Key	Number of Records	Direction	Distance (mi/ft)	Elev (ft)	Site	DB

Case Type:	LUST Cleanup Site	**Begin Date:**	*1987-11-25 00:00:00*
Status:	Completed - Case Closed	**How Discovered:**	*Subsurface Monitoring*
Status Date:	1999-05-12 00:00:00	**Stop Method:**	
RB Case No:	I-12326	**County:**	*Los Angeles*
LOC Case No:		**Latitude:**	*33.927739*
Lead Agency:	LOS ANGELES RWQCB (REGION 4)	**Longitude:**	*-118.389796*
Case Worker:	YR	**File Location:**	
Local Agency:	EL SEGUNDO, CITY OF		

Potential Cntm of Concrn: Diesel
Potential Media Affected: Aquifer used for drinking water supply
How Discovered Description:
Stop Description:
Site History:

Status History

--	--
Status:	Open - Site Assessment
Status Date:	1987-11-25 00:00:00
--	--
Status:	Open - Case Begin Date
Status Date:	1987-11-25 00:00:00
--	--
Status:	Open - Site Assessment
Status Date:	1989-07-19 00:00:00
--	--
Status:	Completed - Case Closed
Status Date:	1999-05-12 00:00:00
--	--

Activities

--	--
Action Type:	Other
Date:	1988-03-09 00:00:00
Action:	Leak Reported
--	--
Action Type:	Other
Date:	1989-03-20 00:00:00
Action:	Leak Stopped
--	--
Action Type:	Other
Date:	1989-03-20 00:00:00
Action:	Leak Discovery
--	--

Contact Information

--	--
Contact Type:	Regional Board Caseworker
Contact Name:	YUE RONG
Organization Name:	LOS ANGELES RWQCB (REGION 4)
Address:	320 W. 4TH ST., SUITE 200
City:	Los Angeles
Email:	yrong@waterboards.ca.gov
Phone Number:	
--	--
Contact Type:	Local Agency Caseworker
Contact Name:	STEVE TSUMURA
Organization Name:	EL SEGUNDO, CITY OF
Address:	314 MAIN STREET
City:	EL SEGUNDO
Email:	stsumura@elsegundo.org
Phone Number:	
--	--

Map Key	Number of Records	Direction	Distance (mi/ft)	Elev (ft)	Site	DB
104	*1 of 2*	*WSW*	*0.48 / 2,558.57*	*97.75*	***SCE - EL SEGUNDO GENERATING STATION*** ***301 VISTA DELMAR*** ***EL SEGUNDO CA***	***CLEANUP SITES***

Map Key	Number of Records	Direction	Distance (mi/ft)	Elev (ft)	Site	DB

Global ID: SL204381556
Case Type: Cleanup Program Site
Status: Open - Site Assessment
Status Date: 1997-09-22 00:00:00
RB Case No:
LOC Case No: CAD000630962
Lead Agency: DEPARTMENT OF TOXIC SUBSTANCES CONTROL
Case Worker:
Local Agency: DEPARTMENT OF TOXIC SUBSTANCES CONTROL
CUF Case: NO
Begin Date: 1995-07-01 00:00:00
How Discovered:
Stop Method:
County: Los Angeles
Latitude: 33.9180419119889
Longitude: -118.404843000693
File Location: DTSC
Potential Cntm of Concrn:
Potential Media Affected:
How Discovered Description:
Stop Description:
Site History:

Case transferred to DTSC on 5/30/06/

Status History

--	--
Status:	Open - Case Begin Date
Status Date:	1995-07-01 00:00:00
--	--
Status:	Open - Site Assessment
Status Date:	1997-09-22 00:00:00
--	--

Activities

--	--
Action Type:	Other
Date:	1965-01-02 00:00:00
Action:	Leak Reported
--	--
Action Type:	RESPONSE
Date:	2003-01-24 00:00:00
Action:	Other Report / Document
--	--

Map Key	Number of Records	Direction	Distance (mi/ft)	Elev (ft)	Site	DB
104	2 of 2	WSW	0.48 / 2,558.57	97.75	HYPERION TREATMENT PLANT 12000 VISTA DEL MAR EL SEGUNDO CA 90245	CLEANUP SITES

Global ID: SLT4306563
Case Type: Cleanup Program Site
Status: Completed - Case Closed
Status Date: 1965-06-16 00:00:00
RB Case No: 0111
LOC Case No:
Lead Agency: LOS ANGELES RWQCB (REGION 4)
Case Worker:
Local Agency:
CUF Case: NO
Begin Date:
How Discovered:
Stop Method:
County: San Diego
Latitude: 33.9180419119889
Longitude: -118.404843000693
File Location:
Potential Cntm of Concrn:
Potential Media Affected:
How Discovered Description:
Stop Description:
Site History:

Status History

--	--
Status:	Open - Case Begin Date
Status Date:	1965-06-15 00:00:00
--	--
Status:	Completed - Case Closed
Status Date:	1965-06-16 00:00:00
--	--

Map Key	Number of Records	Direction	Distance (mi/ft)	Elev (ft)	Site	DB
105	1 of 3	NNE	0.49 / 2,571.02	108.43	THE BOEING COMPANY 1920 E IMPERIAL HWY EL SEGUNDO CA 902452701	ENVIROSTOR

Estor/EPA ID: CAD060897063
Cleanup Status:
Site Code: 300215
Site Type: CLOSED
Potential Media Affected:
Past Uses Caused Contam:
APN:
National Priorities List:
Cleab up Oversight Agenci:
Special Program:
Funding:
Acres:
School District:
Assembly District: 62
Senate District: 26
Zip: 902452701
Potential Contaminants:

Site History:

QUARTERLY UPDATE

Quarterly Update Period: Sept 2015 to Dec 2015

Active Permit: In April 2007 DTSC issued a ten-year permit renewal to authorize continued hazardous waste storage operations to the Boeing Satellite Systems, Inc. facility in El Segundo, CA. DTSC has reviewed submitted closure investigation reports by the Boeing Company, and based on the information and subsequent discussions, DTSC sent out closure approval letter on June 29, 2015 in accordance with the California Code of Regulations, Title 22, Section 66265.113. The closing activities were performed by site cleanup program.

FACILITY DESCRIPTION/HISTORY

Boeing Satellite Systems (BSS) facility operates four hazardous waste storage units at five contiguous address locations in El Segundo, CA (1950 E. Imperial Highway, 1920 E. Imperial Highway, 940 N. Shelby Street, 930 N. Shelby Street). BSS designs and manufactures communication satellites, electronic and propulsion units and various components that are used in satellites. The facility may store up to approximately 475 55-gallon drums of RCRA and non-RCRA organic and inorganic wastes, acidic and alkaline solutions containing heavy metals, halogenated and non-halogenated solvents, paint sludge and thinners, rags and Q-tips containing halogenated and non-halogenated solvents, miscellaneous laboratory waste chemicals and waste oils from machine cutting operations and equipment maintenance. No treatment or disposal activities are conducted at this facility.

The facility has five existing buildings: four covered storage areas for hazardous waste (The 930 N. Shelby Street Storage Area is considered to be two hazardous waste storage unit in one location), and a main office. Each bay has concrete berms and is sloped. Both storage areas of the facility are fully covered by a roof.

PERMITTING DESCRIPTION:

The facility was issued a 10-year Hazardous Waste Facility Permit on February 6, 1993. The permit had been modified two times; on December 19, 2000 and on May 12, 2004. Both modifications were Class 1 permit modifications which were minor changes that keep the permit current with routine changes to the facility operation. An application for a permit renewal was submitted on May 15, 2006. Based upon that application DTSC issued a renewal of a Hazardous Waste Facility Permit for the four hazardous waste storage units on March 6, 2007. The Hazardous Waste Facility Permit renewal went into effect on April 10, 2007.The ten-year permit renewal will expire on April 10th, 2017.

On November 16, 2006 the facility entered into a corrective action consent agreement with DTSC is under corrective action for solid waste management units in several buildings on the Boeing campus that have been identified as having either released or may release hazardous waste or waste constituents into the environment. For more information regarding DTSC cleanup activities can be found here: https://www.envirostor.dtsc.ca.gov/public/profile_report.asp?global_id=80001440.

Facility Information
-- --
Program Type: INSPECTION
Status: NO ACTION
Summary Link: http://www.envirostor.dtsc.ca.gov/public/eerp_profile_report.asp?global_id=3000044
-- --
Program Type: HAZ WASTE - RCRA
Status: CLOSED

Summary Link: http://www.envirostor.dtsc.ca.gov/public/hwmp_profile_report.asp?global_id=CAD060897063
-- --
Permit Units - Completed Act
-- --
Unit: MULTIPLE UNITS: CONTAIN1-S12 (GPRA Unit), CONTAIN2-S15 (GPRA Unit), CONTAIN3-S16 (GPRA Unit), CONTAIN4-S17, Area 1 (GPRA Unit), CONTAIN5-S17, Area 2 (GPRA Unit)
Event Description: RENEWAL - WITH CHANGES - FINAL PERMIT RENEWAL (EXPIRES)
Doc Link:
Date: 4/10/2017
Activity Type: Permitted Units - Completed Activities
-- --
Unit: MULTIPLE UNITS: CONTAIN1-S12 (GPRA Unit), CONTAIN2-S15 (GPRA Unit), CONTAIN3-S16 (GPRA Unit), CONTAIN4-S17, Area 1 (GPRA Unit), CONTAIN5-S17, Area 2 (GPRA Unit)
Event Description: RENEWAL - WITH CHANGES - PERMIT TERMINATED - TERMINATION APPROVED
Doc Link:
Date: 6/29/2015
Activity Type: Permitted Units - Completed Activities
-- --
Unit: MULTIPLE UNITS: CONTAIN1-S12 (GPRA Unit), CONTAIN2-S15 (GPRA Unit), CONTAIN3-S16 (GPRA Unit), CONTAIN4-S17, Area 1 (GPRA Unit), CONTAIN5-S17, Area 2 (GPRA Unit)
Event Description: RENEWAL - WITH CHANGES - FINAL PERMIT RENEWAL (EFFECTIVE)
Doc Link:
Date: 4/10/2007
Activity Type: Permitted Units - Completed Activities
-- --
Unit: MULTIPLE UNITS: CONTAIN1-S12 (GPRA Unit), CONTAIN2-S15 (GPRA Unit), CONTAIN3-S16 (GPRA Unit), CONTAIN4-S17, Area 1 (GPRA Unit), CONTAIN5-S17, Area 2 (GPRA Unit)
Event Description: RENEWAL - WITH CHANGES - FINAL PERMIT RENEWAL
Doc Link: http://www.envirostor.dtsc.ca.gov/public/hwmp_final_documents.asp?global_id=CAD060897063&link_key=685&document_category=FINAL+PERMIT&event_description=Renewal+%2D+With+Changes+%2D+FINAL+PERMIT+RENEWAL+&mytype=pa
Date: 3/6/2007
Activity Type: Permitted Units - Completed Activities
-- --
Unit: MULTIPLE UNITS: CONTAIN1-S12 (GPRA Unit), CONTAIN2-S15 (GPRA Unit), CONTAIN3-S16 (GPRA Unit), CONTAIN4-S17, Area 1 (GPRA Unit), CONTAIN5-S17, Area 2 (GPRA Unit)
Event Description: RENEWAL - WITH CHANGES - PUBLIC COMMENT (END)
Doc Link:
Date: 11/30/2006
Activity Type: Permitted Units - Completed Activities
-- --
Unit: MULTIPLE UNITS: CONTAIN1-S12 (GPRA Unit), CONTAIN2-S15 (GPRA Unit), CONTAIN3-S16 (GPRA Unit), CONTAIN4-S17, Area 1 (GPRA Unit), CONTAIN5-S17, Area 2 (GPRA Unit)
Event Description: RENEWAL - WITH CHANGES - DRAFT PERMIT RENEWAL
Doc Link:
Date: 10/16/2006
Activity Type: Permitted Units - Completed Activities
-- --
Unit: MULTIPLE UNITS: CONTAIN1-S12 (GPRA Unit), CONTAIN2-S15 (GPRA Unit), CONTAIN3-S16 (GPRA Unit), CONTAIN4-S17, Area 1 (GPRA Unit), CONTAIN5-S17, Area 2 (GPRA Unit)
Event Description: RENEWAL - WITH CHANGES - PUBLIC COMMENT (BEGIN)
Doc Link: http://www.envirostor.dtsc.ca.gov/public/https://www.hwmpenvirostor.dtsc.ca.gov/public/site_documents/8981671988/Boeing%5FSat%5FSys%5FDraft%5FPermit%2Epdf
Date: 10/16/2006
Activity Type: Permitted Units - Completed Activities
-- --
Unit: MULTIPLE UNITS: CONTAIN1-S12 (GPRA Unit), CONTAIN2-S15 (GPRA Unit), CONTAIN3-S16 (GPRA Unit), CONTAIN4-S17, Area 1 (GPRA Unit), CONTAIN5-S17, Area 2 (GPRA Unit)
Event Description: RENEWAL - WITH CHANGES - FINAL PART A & PART B RECEIVED
Doc Link:
Date: 10/13/2006
Activity Type: Permitted Units - Completed Activities
-- --
Unit: MULTIPLE UNITS: CONTAIN1-S12 (GPRA Unit), CONTAIN2-S15 (GPRA Unit), CONTAIN3-S16 (GPRA Unit), CONTAIN4-S17, Area 1 (GPRA Unit), CONTAIN5-S17, Area 2 (GPRA Unit)
Event Description: NEW OPERATING PERMIT - FINAL PERMIT (EXPIRES)
Doc Link:
Date: 2/6/2003
Activity Type: Permitted Units - Completed Activities

--	--
Unit:	MULTIPLE UNITS: CONTAIN1-S12 (GPRA Unit), CONTAIN2-S15 (GPRA Unit), CONTAIN3-S16 (GPRA Unit), CONTAIN4-S17, Area 1 (GPRA Unit), CONTAIN5-S17, Area 2 (GPRA Unit)
Event Description:	RENEWAL - WITH CHANGES - APPLICATION PART B RECEIVED
Doc Link:	
Date:	2/1/2003
Activity Type:	Permitted Units - Completed Activities
--	--
Unit:	MULTIPLE UNITS: CONTAIN1-S12 (GPRA Unit), CONTAIN2-S15 (GPRA Unit), CONTAIN3-S16 (GPRA Unit), CONTAIN4-S17, Area 1 (GPRA Unit), CONTAIN5-S17, Area 2 (GPRA Unit)
Event Description:	RENEWAL - WITH CHANGES - APPLICATION PART A RECEIVED
Doc Link:	
Date:	2/1/2003
Activity Type:	Permitted Units - Completed Activities
--	--
Unit:	MULTIPLE UNITS: CONTAIN1-S12 (GPRA Unit), CONTAIN2-S15 (GPRA Unit), CONTAIN3-S16 (GPRA Unit), CONTAIN4-S17, Area 1 (GPRA Unit), CONTAIN5-S17, Area 2 (GPRA Unit)
Event Description:	RENEWAL - WITH CHANGES - CALL-IN LETTER ISSUED
Doc Link:	
Date:	6/2/2002
Activity Type:	Permitted Units - Completed Activities
--	--
Unit:	MULTIPLE UNITS: CONTAIN1-S12 (GPRA Unit), CONTAIN2-S15 (GPRA Unit), CONTAIN3-S16 (GPRA Unit), CONTAIN4-S17, Area 1 (GPRA Unit), CONTAIN5-S17, Area 2 (GPRA Unit)
Event Description:	NEW OPERATING PERMIT - FINAL PERMIT (EFFECTIVE)
Doc Link:	
Date:	2/6/1993
Activity Type:	Permitted Units - Completed Activities
--	--
Unit:	MULTIPLE UNITS: CONTAIN1-S12 (GPRA Unit), CONTAIN2-S15 (GPRA Unit), CONTAIN3-S16 (GPRA Unit), CONTAIN4-S17, Area 1 (GPRA Unit), CONTAIN5-S17, Area 2 (GPRA Unit)
Event Description:	NEW OPERATING PERMIT - PUBLIC COMMENT (END)
Doc Link:	
Date:	1/14/1993
Activity Type:	Permitted Units - Completed Activities
--	--
Unit:	MULTIPLE UNITS: CONTAIN1-S12 (GPRA Unit), CONTAIN2-S15 (GPRA Unit), CONTAIN3-S16 (GPRA Unit), CONTAIN4-S17, Area 1 (GPRA Unit), CONTAIN5-S17, Area 2 (GPRA Unit)
Event Description:	NEW OPERATING PERMIT - FINAL PERMIT
Doc Link:	
Date:	1/6/1993
Activity Type:	Permitted Units - Completed Activities
--	--
Unit:	MULTIPLE UNITS: CONTAIN1-S12 (GPRA Unit), CONTAIN2-S15 (GPRA Unit), CONTAIN3-S16 (GPRA Unit), CONTAIN4-S17, Area 1 (GPRA Unit), CONTAIN5-S17, Area 2 (GPRA Unit)
Event Description:	NEW OPERATING PERMIT - PUBLIC COMMENT (PUBLIC HEARING)
Doc Link:	
Date:	12/2/1992
Activity Type:	Permitted Units - Completed Activities
--	--
Unit:	MULTIPLE UNITS: CONTAIN1-S12 (GPRA Unit), CONTAIN2-S15 (GPRA Unit), CONTAIN3-S16 (GPRA Unit), CONTAIN4-S17, Area 1 (GPRA Unit), CONTAIN5-S17, Area 2 (GPRA Unit)
Event Description:	NEW OPERATING PERMIT - DRAFT PERMIT
Doc Link:	
Date:	11/30/1992
Activity Type:	Permitted Units - Completed Activities
--	--
Unit:	MULTIPLE UNITS: CONTAIN1-S12 (GPRA Unit), CONTAIN2-S15 (GPRA Unit), CONTAIN3-S16 (GPRA Unit), CONTAIN4-S17, Area 1 (GPRA Unit), CONTAIN5-S17, Area 2 (GPRA Unit)
Event Description:	NEW OPERATING PERMIT - PUBLIC COMMENT (BEGIN)
Doc Link:	
Date:	11/30/1992
Activity Type:	Permitted Units - Completed Activities
--	--
Unit:	MULTIPLE UNITS: CONTAIN1-S12 (GPRA Unit), CONTAIN2-S15 (GPRA Unit), CONTAIN3-S16 (GPRA Unit), CONTAIN4-S17, Area 1 (GPRA Unit), CONTAIN5-S17, Area 2 (GPRA Unit)
Event Description:	NEW OPERATING PERMIT - FINAL PART A & PART B RECEIVED
Doc Link:	

Date: 1/28/1992
Activity Type: Permitted Units - Completed Activities
-- --
Unit: MULTIPLE UNITS: CONTAIN1-S12 (GPRA Unit), CONTAIN2-S15 (GPRA Unit), CONTAIN3-S16 (GPRA Unit), CONTAIN4-S17, Area 1 (GPRA Unit), CONTAIN5-S17, Area 2 (GPRA Unit)
Event Description: NEW OPERATING PERMIT - RESPONSE TO 3RD NOD RECEIVED
Doc Link:
Date: 11/5/1991
Activity Type: Permitted Units - Completed Activities
-- --
Unit: MULTIPLE UNITS: CONTAIN1-S12 (GPRA Unit), CONTAIN2-S15 (GPRA Unit), CONTAIN3-S16 (GPRA Unit), CONTAIN4-S17, Area 1 (GPRA Unit), CONTAIN5-S17, Area 2 (GPRA Unit)
Event Description: NEW OPERATING PERMIT - RESPONSE TO 2ND NOD RECEIVED
Doc Link:
Date: 12/10/1990
Activity Type: Permitted Units - Completed Activities
-- --
Unit: MULTIPLE UNITS: CONTAIN1-S12 (GPRA Unit), CONTAIN2-S15 (GPRA Unit), CONTAIN3-S16 (GPRA Unit), CONTAIN4-S17, Area 1 (GPRA Unit), CONTAIN5-S17, Area 2 (GPRA Unit)
Event Description: NEW OPERATING PERMIT - 2ND NOTICE OF DEFICIENCY ISSUED
Doc Link:
Date: 12/3/1990
Activity Type: Permitted Units - Completed Activities
-- --
Unit: MULTIPLE UNITS: CONTAIN1-S12 (GPRA Unit), CONTAIN2-S15 (GPRA Unit), CONTAIN3-S16 (GPRA Unit), CONTAIN4-S17, Area 1 (GPRA Unit), CONTAIN5-S17, Area 2 (GPRA Unit)
Event Description: NEW OPERATING PERMIT - RESPONSE TO 1ST NOD RECEIVED
Doc Link:
Date: 8/1/1990
Activity Type: Permitted Units - Completed Activities
-- --
Unit: MULTIPLE UNITS: CONTAIN1-S12 (GPRA Unit), CONTAIN2-S15 (GPRA Unit), CONTAIN3-S16 (GPRA Unit), CONTAIN4-S17, Area 1 (GPRA Unit), CONTAIN5-S17, Area 2 (GPRA Unit)
Event Description: NEW OPERATING PERMIT - APPLICATION PART B RECEIVED
Doc Link:
Date: 4/13/1983
Activity Type: Permitted Units - Completed Activities
-- --
Unit: MULTIPLE UNITS: CONTAIN1-S12 (GPRA Unit), CONTAIN2-S15 (GPRA Unit), CONTAIN3-S16 (GPRA Unit), CONTAIN4-S17, Area 1 (GPRA Unit), CONTAIN5-S17, Area 2 (GPRA Unit)
Event Description: NEW OPERATING PERMIT - CALL-IN LETTER ISSUED
Doc Link:
Date: 2/2/1983
Activity Type: Permitted Units - Completed Activities
-- --
Unit: MULTIPLE UNITS: CONTAIN1-S12 (GPRA Unit), CONTAIN2-S15 (GPRA Unit), CONTAIN3-S16 (GPRA Unit), CONTAIN4-S17, Area 1 (GPRA Unit), CONTAIN5-S17, Area 2 (GPRA Unit)
Event Description: NEW OPERATING PERMIT - APPLICATION PART A RECEIVED
Doc Link:
Date: 11/18/1980
Activity Type: Permitted Units - Completed Activities
-- --
Units Undergoing Closure
-- --
Unit: MULTIPLE UNITS: CONTAIN1-S12 (GPRA Unit), CONTAIN2-S15 (GPRA Unit), CONTAIN3-S16 (GPRA Unit), CONTAIN4-S17, Area 1 (GPRA Unit), CONTAIN5-S17, Area 2 (GPRA Unit), CONTAIN6-S30/S31 (GPRA Unit), CONTAIN7-S34, TANKSTR1-S13
Event Description: CLOSURE FINAL - ISSUE CLOSURE VERIFICATION
Doc Link:
Date: 6/29/2015
Activity Type: Units Undergoing Closure - Completed Activities
-- --
Unit: MULTIPLE UNITS: CONTAIN1-S12 (GPRA Unit), CONTAIN2-S15 (GPRA Unit), CONTAIN3-S16 (GPRA Unit), CONTAIN4-S17, Area 1 (GPRA Unit), CONTAIN5-S17, Area 2 (GPRA Unit), CONTAIN6-S30/S31 (GPRA Unit), CONTAIN7-S34, TANKSTR1-S13
Event Description: CLOSURE FINAL - CLOSURE PLAN RECEIVED
Doc Link:
Date: 5/25/2015

Activity Type: Units Undergoing Closure - Completed Activities
-- --
Unit: MULTIPLE UNITS: CONTAIN1-S12 (GPRA Unit), CONTAIN2-S15 (GPRA Unit), CONTAIN3-S16 (GPRA Unit), CONTAIN4-S17, Area 1 (GPRA Unit), CONTAIN5-S17, Area 2 (GPRA Unit), CONTAIN6-S30/S31 (GPRA Unit), CONTAIN7-S34, TANKSTR1-S13
Event Description: CLOSURE FINAL - RECEIVE CLOSURE CERTIFICATION
Doc Link:
Date: 5/25/2015
Activity Type: Units Undergoing Closure - Completed Activities
-- --
Unit: MULTIPLE UNITS: CONTAIN1-S12 (GPRA Unit), CONTAIN2-S15 (GPRA Unit), CONTAIN3-S16 (GPRA Unit), CONTAIN4-S17, Area 1 (GPRA Unit), CONTAIN5-S17, Area 2 (GPRA Unit), CONTAIN6-S30/S31 (GPRA Unit), CONTAIN7-S34, TANKSTR1-S13
Event Description: CLOSURE FINAL - CLOSURE PLAN APPROVED
Doc Link:
Date: 5/25/2015
Activity Type: Units Undergoing Closure - Completed Activities
-- --
Unit: CONTAIN7-S34
Event Description: CLOSURE ADMINISTRATIVE - ISSUE CLOSURE VERIFICATION
Doc Link:
Date: 1/15/2014
Activity Type: Units Undergoing Closure - Completed Activities
-- --
Unit: TANKSTR1-S13
Event Description: CLOSURE - ISSUE CLOSURE VERIFICATION
Doc Link:
Date: 1/24/1996
Activity Type: Units Undergoing Closure - Completed Activities
-- --
Unit: TANKSTR1-S13
Event Description: CLOSURE - CLOSURE PLAN APPROVED
Doc Link:
Date: 12/7/1994
Activity Type: Units Undergoing Closure - Completed Activities
-- --
Unit: TANKSTR1-S13
Event Description: CLOSURE - CLOSURE NOTICE RECEIVED
Doc Link:
Date: 5/3/1994
Activity Type: Units Undergoing Closure - Completed Activities
-- --
Unit: TANKSTR1-S13
Event Description: CLOSURE - RESPONSE TO 1ST NOD RECEIVED
Doc Link:
Date: 4/27/1994
Activity Type: Units Undergoing Closure - Completed Activities
-- --
Unit: TANKSTR1-S13
Event Description: CLOSURE - 1ST NOTICE OF DEFICIENCY ISSUED
Doc Link:
Date: 3/3/1994
Activity Type: Units Undergoing Closure - Completed Activities
-- --
Unit: TANKSTR1-S13
Event Description: CLOSURE - CLOSURE PLAN RECEIVED
Doc Link:
Date: 11/1/1993
Activity Type: Units Undergoing Closure - Completed Activities
-- --
Unit: CONTAIN6-S30/S31 (GPRA UNIT)
Event Description: CLOSURE - ISSUE CLOSURE VERIFICATION
Doc Link:
Date: 6/30/1993
Activity Type: Units Undergoing Closure - Completed Activities
-- --
Unit: CONTAIN6-S30/S31 (GPRA UNIT)
Event Description: CLOSURE - RECEIVE CLOSURE CERTIFICATION

Map Key	Number of Records	Direction	Distance (mi/ft)	Elev (ft)	Site	DB

Doc Link:	
Date:	6/21/1993
Activity Type:	Units Undergoing Closure - Completed Activities
--	--
Unit:	CONTAIN6-S30/S31 (GPRA UNIT)
Event Description:	CLOSURE - CLOSURE PLAN APPROVED
Doc Link:	
Date:	6/1/1993
Activity Type:	Units Undergoing Closure - Completed Activities
--	--
Unit:	CONTAIN6-S30/S31 (GPRA UNIT)
Event Description:	CLOSURE - PUBLIC COMMENT (PUBLIC HEARING)
Doc Link:	
Date:	5/19/1993
Activity Type:	Units Undergoing Closure - Completed Activities
--	--
Unit:	CONTAIN6-S30/S31 (GPRA UNIT)
Event Description:	CLOSURE - PUBLIC COMMENT (END)
Doc Link:	
Date:	5/15/1993
Activity Type:	Units Undergoing Closure - Completed Activities
--	--
Unit:	CONTAIN6-S30/S31 (GPRA UNIT)
Event Description:	CLOSURE - PUBLIC COMMENT (BEGIN)
Doc Link:	
Date:	4/15/1993
Activity Type:	Units Undergoing Closure - Completed Activities
--	--
Unit:	CONTAIN6-S30/S31 (GPRA UNIT)
Event Description:	CLOSURE - RESPONSE TO 1ST NOD RECEIVED
Doc Link:	
Date:	4/8/1993
Activity Type:	Units Undergoing Closure - Completed Activities
--	--
Unit:	CONTAIN6-S30/S31 (GPRA UNIT)
Event Description:	CLOSURE - 1ST NOTICE OF DEFICIENCY ISSUED
Doc Link:	
Date:	4/6/1993
Activity Type:	Units Undergoing Closure - Completed Activities
--	--
Unit:	CONTAIN6-S30/S31 (GPRA UNIT)
Event Description:	CLOSURE - CLOSURE PLAN RECEIVED
Doc Link:	
Date:	9/15/1992
Activity Type:	Units Undergoing Closure - Completed Activities
--	--
Unit:	CONTAIN6-S30/S31 (GPRA UNIT)
Event Description:	CLOSURE - CLOSURE NOTICE RECEIVED
Doc Link:	
Date:	9/15/1992
Activity Type:	Units Undergoing Closure - Completed Activities
--	--

Map Key	Number of Records	Direction	Distance (mi/ft)	Elev (ft)	Site	DB
105	2 of 3	NNE	0.49 / 2,571.02	108.43	THE BOEING COMPANY 1920 E IMPERIAL HWY EL SEGUNDO CA 902452701	HWP

EPA ID:	CAD060897063	**Latitude:**	33.93048
Status:	CLOSED	**Longitude:**	-118.394663
Facility Type:	Historical - Non-Operating	**Assembly District:**	62
Facility Size:	Small Storage	**Senate District:**	26
Team:	EDWARD NIETO	**Public Info Officer:**	
Site Code:	300215	**Public Part Speci:**	
County:	LOS ANGELES	**Project Manager:**	

Alias

--	--

Facility Type: Historical - Non-Operating
Alias Type: Project Code (Site Code)
Alias: 300215
-- --
Facility Type: Historical - Non-Operating
Alias Type: FRS
Alias: 110000609672
-- --
Completed Activities
-- --
Facility Type: Historical - Non-Operating
Unit Names: CONTAIN1-S12 (GPRA Unit), CONTAIN2-S15 (GPRA Unit), CONTAIN3-S16 (GPRA Unit), CONTAIN4-S17, Area 1 (GPRA Unit), CONTAIN5-S17, Area 2 (GPRA Unit)
Event Description: Renewal - With Changes - PUBLIC COMMENT (BEGIN)
Completed Date: 10/16/2006
-- --
Facility Type: Historical - Non-Operating
Unit Names: CONTAIN1-S12 (GPRA Unit), CONTAIN2-S15 (GPRA Unit), CONTAIN3-S16 (GPRA Unit), CONTAIN4-S17, Area 1 (GPRA Unit), CONTAIN5-S17, Area 2 (GPRA Unit)
Event Description: New Operating Permit - PUBLIC COMMENT (PUBLIC HEARING)
Completed Date: 12/02/1992
-- --
Facility Type: Historical - Non-Operating
Unit Names: CONTAIN1-S12 (GPRA Unit), CONTAIN2-S15 (GPRA Unit), CONTAIN3-S16 (GPRA Unit), CONTAIN4-S17, Area 1 (GPRA Unit), CONTAIN5-S17, Area 2 (GPRA Unit)
Event Description: Renewal - With Changes - PERMIT TERMINATED - TERMINATION APPROVED
Completed Date: 06/29/2015
-- --
Facility Type: Historical - Non-Operating
Unit Names: CONTAIN1-S12 (GPRA Unit), CONTAIN2-S15 (GPRA Unit), CONTAIN3-S16 (GPRA Unit), CONTAIN4-S17, Area 1 (GPRA Unit), CONTAIN5-S17, Area 2 (GPRA Unit)
Event Description: Renewal - With Changes - FINAL PERMIT RENEWAL (EXPIRES)
Completed Date: 04/10/2017
-- --
Facility Type: Historical - Non-Operating
Unit Names: CONTAIN1-S12 (GPRA Unit), CONTAIN2-S15 (GPRA Unit), CONTAIN3-S16 (GPRA Unit), CONTAIN4-S17, Area 1 (GPRA Unit), CONTAIN5-S17, Area 2 (GPRA Unit)
Event Description: New Operating Permit - APPLICATION PART A RECEIVED
Completed Date: 11/18/1980
-- --
Facility Type: Historical - Non-Operating
Unit Names: CONTAIN1-S12 (GPRA Unit), CONTAIN2-S15 (GPRA Unit), CONTAIN3-S16 (GPRA Unit), CONTAIN4-S17, Area 1 (GPRA Unit), CONTAIN5-S17, Area 2 (GPRA Unit)
Event Description: New Operating Permit - PUBLIC COMMENT (BEGIN)
Completed Date: 11/30/1992
-- --
Facility Type: Historical - Non-Operating
Unit Names: CONTAIN1-S12 (GPRA Unit), CONTAIN2-S15 (GPRA Unit), CONTAIN3-S16 (GPRA Unit), CONTAIN4-S17, Area 1 (GPRA Unit), CONTAIN5-S17, Area 2 (GPRA Unit)
Event Description: New Operating Permit - FINAL PART A & PART B RECEIVED
Completed Date: 01/28/1992
-- --
Facility Type: Historical - Non-Operating
Unit Names: CONTAIN1-S12 (GPRA Unit), CONTAIN2-S15 (GPRA Unit), CONTAIN3-S16 (GPRA Unit), CONTAIN4-S17, Area 1 (GPRA Unit), CONTAIN5-S17, Area 2 (GPRA Unit)
Event Description: New Operating Permit - FINAL PERMIT (EXPIRES)
Completed Date: 02/06/2003
-- --
Facility Type: Historical - Non-Operating
Unit Names: CONTAIN1-S12 (GPRA Unit), CONTAIN2-S15 (GPRA Unit), CONTAIN3-S16 (GPRA Unit), CONTAIN4-S17, Area 1 (GPRA Unit), CONTAIN5-S17, Area 2 (GPRA Unit)
Event Description: New Operating Permit - RESPONSE TO 1ST NOD RECEIVED
Completed Date: 08/01/1990
-- --
Facility Type: Historical - Non-Operating
Unit Names: CONTAIN1-S12 (GPRA Unit), CONTAIN2-S15 (GPRA Unit), CONTAIN3-S16 (GPRA Unit), CONTAIN4-S17, Area 1 (GPRA Unit), CONTAIN5-S17, Area 2 (GPRA Unit)
Event Description: New Operating Permit - RESPONSE TO 2ND NOD RECEIVED

Completed Date:	12/10/1990
--	--
Facility Type:	Historical - Non-Operating
Unit Names:	CONTAIN1-S12 (GPRA Unit), CONTAIN2-S15 (GPRA Unit), CONTAIN3-S16 (GPRA Unit), CONTAIN4-S17, Area 1 (GPRA Unit), CONTAIN5-S17, Area 2 (GPRA Unit)
Event Description:	New Operating Permit - FINAL PERMIT (EFFECTIVE)
Completed Date:	02/06/1993
--	--
Facility Type:	Historical - Non-Operating
Unit Names:	CONTAIN1-S12 (GPRA Unit), CONTAIN2-S15 (GPRA Unit), CONTAIN3-S16 (GPRA Unit), CONTAIN4-S17, Area 1 (GPRA Unit), CONTAIN5-S17, Area 2 (GPRA Unit)
Event Description:	Renewal - With Changes - CALL-IN LETTER ISSUED
Completed Date:	06/02/2002
--	--
Facility Type:	Historical - Non-Operating
Unit Names:	CONTAIN1-S12 (GPRA Unit), CONTAIN2-S15 (GPRA Unit), CONTAIN3-S16 (GPRA Unit), CONTAIN4-S17, Area 1 (GPRA Unit), CONTAIN5-S17, Area 2 (GPRA Unit)
Event Description:	Renewal - With Changes - FINAL PERMIT RENEWAL
Completed Date:	03/06/2007
--	--
Facility Type:	Historical - Non-Operating
Unit Names:	CONTAIN1-S12 (GPRA Unit), CONTAIN2-S15 (GPRA Unit), CONTAIN3-S16 (GPRA Unit), CONTAIN4-S17, Area 1 (GPRA Unit), CONTAIN5-S17, Area 2 (GPRA Unit)
Event Description:	New Operating Permit - APPLICATION PART B RECEIVED
Completed Date:	04/13/1983
--	--
Facility Type:	Historical - Non-Operating
Unit Names:	CONTAIN1-S12 (GPRA Unit), CONTAIN2-S15 (GPRA Unit), CONTAIN3-S16 (GPRA Unit), CONTAIN4-S17, Area 1 (GPRA Unit), CONTAIN5-S17, Area 2 (GPRA Unit)
Event Description:	Renewal - With Changes - APPLICATION PART B RECEIVED
Completed Date:	02/01/2003
--	--
Facility Type:	Historical - Non-Operating
Unit Names:	CONTAIN1-S12 (GPRA Unit), CONTAIN2-S15 (GPRA Unit), CONTAIN3-S16 (GPRA Unit), CONTAIN4-S17, Area 1 (GPRA Unit), CONTAIN5-S17, Area 2 (GPRA Unit)
Event Description:	New Operating Permit - 2ND NOTICE OF DEFICIENCY ISSUED
Completed Date:	12/03/1990
--	--
Facility Type:	Historical - Non-Operating
Unit Names:	CONTAIN1-S12 (GPRA Unit), CONTAIN2-S15 (GPRA Unit), CONTAIN3-S16 (GPRA Unit), CONTAIN4-S17, Area 1 (GPRA Unit), CONTAIN5-S17, Area 2 (GPRA Unit)
Event Description:	New Operating Permit - CALL-IN LETTER ISSUED
Completed Date:	02/02/1983
--	--
Facility Type:	Historical - Non-Operating
Unit Names:	CONTAIN1-S12 (GPRA Unit), CONTAIN2-S15 (GPRA Unit), CONTAIN3-S16 (GPRA Unit), CONTAIN4-S17, Area 1 (GPRA Unit), CONTAIN5-S17, Area 2 (GPRA Unit)
Event Description:	New Operating Permit - PUBLIC COMMENT (END)
Completed Date:	01/14/1993
--	--
Facility Type:	Historical - Non-Operating
Unit Names:	CONTAIN1-S12 (GPRA Unit), CONTAIN2-S15 (GPRA Unit), CONTAIN3-S16 (GPRA Unit), CONTAIN4-S17, Area 1 (GPRA Unit), CONTAIN5-S17, Area 2 (GPRA Unit)
Event Description:	Renewal - With Changes - DRAFT PERMIT RENEWAL
Completed Date:	10/16/2006
--	--
Facility Type:	Historical - Non-Operating
Unit Names:	CONTAIN1-S12 (GPRA Unit), CONTAIN2-S15 (GPRA Unit), CONTAIN3-S16 (GPRA Unit), CONTAIN4-S17, Area 1 (GPRA Unit), CONTAIN5-S17, Area 2 (GPRA Unit)
Event Description:	Renewal - With Changes - FINAL PART A & PART B RECEIVED
Completed Date:	10/13/2006
--	--
Facility Type:	Historical - Non-Operating
Unit Names:	CONTAIN1-S12 (GPRA Unit), CONTAIN2-S15 (GPRA Unit), CONTAIN3-S16 (GPRA Unit), CONTAIN4-S17, Area 1 (GPRA Unit), CONTAIN5-S17, Area 2 (GPRA Unit)
Event Description:	New Operating Permit - DRAFT PERMIT
Completed Date:	11/30/1992
--	--
Facility Type:	Historical - Non-Operating

Unit Names:	CONTAIN1-S12 (GPRA Unit), CONTAIN2-S15 (GPRA Unit), CONTAIN3-S16 (GPRA Unit), CONTAIN4-S17, Area 1 (GPRA Unit), CONTAIN5-S17, Area 2 (GPRA Unit)
Event Description:	New Operating Permit - RESPONSE TO 3RD NOD RECEIVED
Completed Date:	11/05/1991
--	--
Facility Type:	Historical - Non-Operating
Unit Names:	CONTAIN1-S12 (GPRA Unit), CONTAIN2-S15 (GPRA Unit), CONTAIN3-S16 (GPRA Unit), CONTAIN4-S17, Area 1 (GPRA Unit), CONTAIN5-S17, Area 2 (GPRA Unit)
Event Description:	Renewal - With Changes - APPLICATION PART A RECEIVED
Completed Date:	02/01/2003
--	--
Facility Type:	Historical - Non-Operating
Unit Names:	CONTAIN1-S12 (GPRA Unit), CONTAIN2-S15 (GPRA Unit), CONTAIN3-S16 (GPRA Unit), CONTAIN4-S17, Area 1 (GPRA Unit), CONTAIN5-S17, Area 2 (GPRA Unit)
Event Description:	New Operating Permit - FINAL PERMIT
Completed Date:	01/06/1993
--	--
Facility Type:	Historical - Non-Operating
Unit Names:	CONTAIN1-S12 (GPRA Unit), CONTAIN2-S15 (GPRA Unit), CONTAIN3-S16 (GPRA Unit), CONTAIN4-S17, Area 1 (GPRA Unit), CONTAIN5-S17, Area 2 (GPRA Unit)
Event Description:	Renewal - With Changes - FINAL PERMIT RENEWAL (EFFECTIVE)
Completed Date:	04/10/2007
--	--
Facility Type:	Historical - Non-Operating
Unit Names:	CONTAIN1-S12 (GPRA Unit), CONTAIN2-S15 (GPRA Unit), CONTAIN3-S16 (GPRA Unit), CONTAIN4-S17, Area 1 (GPRA Unit), CONTAIN5-S17, Area 2 (GPRA Unit)
Event Description:	Renewal - With Changes - PUBLIC COMMENT (END)
Completed Date:	11/30/2006
--	--
Undergoing Closure	
--	--
Facility Type:	Historical - Non-Operating
Unit Names:	CONTAIN6-S30/S31 (GPRA Unit)
Event Description:	Closure - CLOSURE PLAN APPROVED
Completed Date:	06/01/1993
--	--
Facility Type:	Historical - Non-Operating
Unit Names:	TANKSTR1-S13
Event Description:	Closure - CLOSURE PLAN RECEIVED
Completed Date:	11/01/1993
--	--
Facility Type:	Historical - Non-Operating
Unit Names:	TANKSTR1-S13
Event Description:	Closure - CLOSURE PLAN APPROVED
Completed Date:	12/07/1994
--	--
Facility Type:	Historical - Non-Operating
Unit Names:	CONTAIN6-S30/S31 (GPRA Unit)
Event Description:	Closure - PUBLIC COMMENT (END)
Completed Date:	05/15/1993
--	--
Facility Type:	Historical - Non-Operating
Unit Names:	CONTAIN6-S30/S31 (GPRA Unit)
Event Description:	Closure - PUBLIC COMMENT (BEGIN)
Completed Date:	04/15/1993
--	--
Facility Type:	Historical - Non-Operating
Unit Names:	TANKSTR1-S13
Event Description:	Closure - CLOSURE NOTICE RECEIVED
Completed Date:	05/03/1994
--	--
Facility Type:	Historical - Non-Operating
Unit Names:	CONTAIN7-S34
Event Description:	Closure Administrative - ISSUE CLOSURE VERIFICATION
Completed Date:	01/15/2014
--	--
Facility Type:	Historical - Non-Operating
Unit Names:	CONTAIN6-S30/S31 (GPRA Unit)

Event Description:	Closure - ISSUE CLOSURE VERIFICATION
Completed Date:	06/30/1993
--	--
Facility Type:	Historical - Non-Operating
Unit Names:	CONTAIN6-S30/S31 (GPRA Unit)
Event Description:	Closure - 1ST NOTICE OF DEFICIENCY ISSUED
Completed Date:	04/06/1993
--	--
Facility Type:	Historical - Non-Operating
Unit Names:	CONTAIN6-S30/S31 (GPRA Unit)
Event Description:	Closure - CLOSURE PLAN RECEIVED
Completed Date:	09/15/1992
--	--
Facility Type:	Historical - Non-Operating
Unit Names:	CONTAIN6-S30/S31 (GPRA Unit)
Event Description:	Closure - RESPONSE TO 1ST NOD RECEIVED
Completed Date:	04/08/1993
--	--
Facility Type:	Historical - Non-Operating
Unit Names:	CONTAIN1-S12 (GPRA Unit), CONTAIN2-S15 (GPRA Unit), CONTAIN3-S16 (GPRA Unit), CONTAIN4-S17, Area 1 (GPRA Unit), CONTAIN5-S17, Area 2 (GPRA Unit), CONTAIN6-S30/S31 (GPRA Unit), CONTAIN7-S34, TANKSTR1-S13
Event Description:	Closure Final - RECEIVE CLOSURE CERTIFICATION
Completed Date:	05/25/2015
--	--
Facility Type:	Historical - Non-Operating
Unit Names:	CONTAIN6-S30/S31 (GPRA Unit)
Event Description:	Closure - CLOSURE NOTICE RECEIVED
Completed Date:	09/15/1992
--	--
Facility Type:	Historical - Non-Operating
Unit Names:	CONTAIN6-S30/S31 (GPRA Unit)
Event Description:	Closure - PUBLIC COMMENT (PUBLIC HEARING)
Completed Date:	05/19/1993
--	--
Facility Type:	Historical - Non-Operating
Unit Names:	TANKSTR1-S13
Event Description:	Closure - ISSUE CLOSURE VERIFICATION
Completed Date:	01/24/1996
--	--
Facility Type:	Historical - Non-Operating
Unit Names:	TANKSTR1-S13
Event Description:	Closure - 1ST NOTICE OF DEFICIENCY ISSUED
Completed Date:	03/03/1994
--	--
Facility Type:	Historical - Non-Operating
Unit Names:	CONTAIN1-S12 (GPRA Unit), CONTAIN2-S15 (GPRA Unit), CONTAIN3-S16 (GPRA Unit), CONTAIN4-S17, Area 1 (GPRA Unit), CONTAIN5-S17, Area 2 (GPRA Unit), CONTAIN6-S30/S31 (GPRA Unit), CONTAIN7-S34, TANKSTR1-S13
Event Description:	Closure Final - ISSUE CLOSURE VERIFICATION
Completed Date:	06/29/2015
--	--
Facility Type:	Historical - Non-Operating
Unit Names:	CONTAIN6-S30/S31 (GPRA Unit)
Event Description:	Closure - RECEIVE CLOSURE CERTIFICATION
Completed Date:	06/21/1993
--	--
Facility Type:	Historical - Non-Operating
Unit Names:	CONTAIN1-S12 (GPRA Unit), CONTAIN2-S15 (GPRA Unit), CONTAIN3-S16 (GPRA Unit), CONTAIN4-S17, Area 1 (GPRA Unit), CONTAIN5-S17, Area 2 (GPRA Unit), CONTAIN6-S30/S31 (GPRA Unit), CONTAIN7-S34, TANKSTR1-S13
Event Description:	Closure Final - CLOSURE PLAN APPROVED
Completed Date:	05/25/2015
--	--
Facility Type:	Historical - Non-Operating
Unit Names:	CONTAIN1-S12 (GPRA Unit), CONTAIN2-S15 (GPRA Unit), CONTAIN3-S16 (GPRA Unit), CONTAIN4-S17, Area 1 (GPRA Unit), CONTAIN5-S17, Area 2 (GPRA Unit), CONTAIN6-S30/S31 (GPRA Unit), CONTAIN7-S34, TANKSTR1-S13

Map Key	Number of Records	Direction	Distance (mi/ft)	Elev (ft)	Site	DB

Event Description:	Closure Final - CLOSURE PLAN RECEIVED
Completed Date:	05/25/2015
--	--
Facility Type:	Historical - Non-Operating
Unit Names:	TANKSTR1-S13
Event Description:	Closure - RESPONSE TO 1ST NOD RECEIVED
Completed Date:	04/27/1994
--	--

105	3 of 3	NNE	0.49 / 2,571.02	108.43	THE BOEING COMPANY 1920 E IMPERIAL HWY EL SEGUNDO CA 90245	INSP COMP ENF

EPA ID:	CAD060897063
Report URL:	https://www.envirostor.dtsc.ca.gov/public/eerp_profile_report.asp?global_id=3000044
County:	LOS ANGELES
Geotracker Latitude:	33.93048
Geotracker Longitude:	-118.394663

Inspection Information

Inspection Type:	Compliance Evaluation Inspection - Treatment, Storage and Disposal
Inspection Date:	11/17/2000
Violations:	No Violations
Return to Compliance:	

Inspection Type:	Financial Records Review - Treatment, Storage and Disposal
Inspection Date:	7/20/2010
Violations:	No Violations
Return to Compliance:	

Inspection Type:	Financial Records Review - Treatment, Storage and Disposal
Inspection Date:	6/30/2004
Violations:	Minor
Return to Compliance:	4/23/2007

Inspection Type:	Compliance Evaluation Inspection - Treatment, Storage and Disposal
Inspection Date:	10/28/2008
Violations:	No Violations
Return to Compliance:	

Inspection Type:	Financial Records Review - Treatment, Storage and Disposal
Inspection Date:	10/23/2008
Violations:	No Violations
Return to Compliance:	

Inspection Type:	Financial Records Review - Treatment, Storage and Disposal
Inspection Date:	5/16/2006
Violations:	Minor
Return to Compliance:	4/23/2007

Inspection Type:	Compliance Evaluation Inspection - Treatment, Storage and Disposal
Inspection Date:	2/27/2008
Violations:	No Violations
Return to Compliance:	

Inspection Type:	Compliance Evaluation Inspection - Treatment, Storage and Disposal
Inspection Date:	4/26/2007
Violations:	No Violations
Return to Compliance:	

Inspection Type:	Compliance Evaluation Inspection - Treatment, Storage and Disposal
Inspection Date:	5/23/2005
Violations:	No Violations
Return to Compliance:	

Inspection Type: Compliance Evaluation Inspection - Treatment, Storage and Disposal
Inspection Date: 8/17/2010
Violations: No Violations
Return to Compliance:

Inspection Type: Compliance Evaluation Inspection - Treatment, Storage and Disposal
Inspection Date: 11/30/2015
Violations: No Violations
Return to Compliance:

Inspection Type: Financial Records Review - Treatment, Storage and Disposal
Inspection Date: 7/6/2012
Violations: No Violations
Return to Compliance:

Inspection Type: Compliance Evaluation Inspection - Treatment, Storage and Disposal
Inspection Date: 12/20/2011
Violations: No Violations
Return to Compliance:

Inspection Type: Financial Records Review - Treatment, Storage and Disposal
Inspection Date: 5/12/2005
Violations: No Violations
Return to Compliance:

Inspection Type: Compliance Evaluation Inspection - Treatment, Storage and Disposal
Inspection Date: 6/23/2004
Violations: No Violations
Return to Compliance:

Inspection Type: Financial Records Review - Treatment, Storage and Disposal
Inspection Date: 6/28/2007
Violations: No Violations
Return to Compliance:

Inspection Type: Compliance Evaluation Inspection - Treatment, Storage and Disposal
Inspection Date: 9/28/2009
Violations: No Violations
Return to Compliance:

Inspection Type: Financial Records Review - Treatment, Storage and Disposal
Inspection Date: 12/15/2000
Violations: No Violations
Return to Compliance:

Inspection Type: Compliance Evaluation Inspection - Treatment, Storage and Disposal
Inspection Date: 10/1/2013
Violations: No Violations
Return to Compliance:

Inspection Type: Financial Records Review - Treatment, Storage and Disposal
Inspection Date: 8/20/2009
Violations: No Violations
Return to Compliance:

Inspection Type: Financial Records Review - Treatment, Storage and Disposal
Inspection Date: 2/19/2008
Violations: No Violations
Return to Compliance:

Inspection Type: Compliance Evaluation Inspection - Treatment, Storage and Disposal
Inspection Date: 4/26/2006
Violations: No Violations
Return to Compliance:

Completed Inspections

Activity Type: Compliance Evaluation Inspection - Treatment, Storage and Disposal
Inspection Date: 4/26/2007
Violation(s): No Violations
Return to Compliance:

Activity Type: Compliance Evaluation Inspection - Treatment, Storage and Disposal
Inspection Date: 2/27/2008
Violation(s): No Violations
Return to Compliance:

Activity Type: Financial Records Review - Treatment, Storage and Disposal
Inspection Date: 2/19/2008
Violation(s): No Violations
Return to Compliance:

Activity Type: Compliance Evaluation Inspection - Treatment, Storage and Disposal
Inspection Date: 4/26/2006
Violation(s): No Violations
Return to Compliance:

Activity Type: Financial Records Review - Treatment, Storage and Disposal
Inspection Date: 10/23/2008
Violation(s): No Violations
Return to Compliance:

Activity Type: Compliance Evaluation Inspection - Treatment, Storage and Disposal
Inspection Date: 11/17/2000
Violation(s): No Violations
Return to Compliance:

Activity Type: Financial Records Review - Treatment, Storage and Disposal
Inspection Date: 5/12/2005
Violation(s): No Violations
Return to Compliance:

Activity Type: Compliance Evaluation Inspection - Treatment, Storage and Disposal
Inspection Date: 11/30/2015
Violation(s): No Violations
Return to Compliance:

Activity Type: Financial Records Review - Treatment, Storage and Disposal
Inspection Date: 6/28/2007
Violation(s): No Violations
Return to Compliance:

Activity Type: Financial Records Review - Treatment, Storage and Disposal
Inspection Date: 8/20/2009
Violation(s): No Violations
Return to Compliance:

Activity Type: Compliance Evaluation Inspection - Treatment, Storage and Disposal
Inspection Date: 10/28/2008
Violation(s): No Violations
Return to Compliance:

Activity Type: Compliance Evaluation Inspection - Treatment, Storage and Disposal
Inspection Date: 6/23/2004
Violation(s): No Violations
Return to Compliance:

Activity Type: Financial Records Review - Treatment, Storage and Disposal
Inspection Date: 5/16/2006
Violation(s): Minor
Return to Compliance: 4/23/2007

Activity Type: Financial Records Review - Treatment, Storage and Disposal
Inspection Date: 7/6/2012
Violation(s): No Violations

Return to Compliance:

Activity Type: Financial Records Review - Treatment, Storage and Disposal
Inspection Date: 7/20/2010
Violation(s): No Violations
Return to Compliance:

Activity Type: Financial Records Review - Treatment, Storage and Disposal
Inspection Date: 12/15/2000
Violation(s): No Violations
Return to Compliance:

Activity Type: Compliance Evaluation Inspection - Treatment, Storage and Disposal
Inspection Date: 5/23/2005
Violation(s): No Violations
Return to Compliance:

Activity Type: Compliance Evaluation Inspection - Treatment, Storage and Disposal
Inspection Date: 10/1/2013
Violation(s): No Violations
Return to Compliance:

Activity Type: Compliance Evaluation Inspection - Treatment, Storage and Disposal
Inspection Date: 9/28/2009
Violation(s): No Violations
Return to Compliance:

Activity Type: Financial Records Review - Treatment, Storage and Disposal
Inspection Date: 6/30/2004
Violation(s): Minor
Return to Compliance: 4/23/2007

Activity Type: Compliance Evaluation Inspection - Treatment, Storage and Disposal
Inspection Date: 12/20/2011
Violation(s): No Violations
Return to Compliance:

Activity Type: Compliance Evaluation Inspection - Treatment, Storage and Disposal
Inspection Date: 8/17/2010
Violation(s): No Violations
Return to Compliance:

Permitting

Site Facility Type: CLOSED
Site Code: 300215
Assembly District: 62
Senate District: 26
Facility Type: HIST PERMITTED
Program Type: HAZARDOUS WASTE FACILITY
Facility History:

QUARTERLY UPDATEQuarterly Update Period: Sept 2015 to Dec 2015Active Permit: In April 2007 DTSC issued a ten-year permit renewal to authorize continued hazardous waste storage operations to the Boeing Satellite Systems, Inc. facility in El Segundo, CA. DTSC has reviewed submitted closure investigation reports by the Boeing Company, and based on the information and subsequent discussions, DTSC sent out closure approval letter on June 29, 2015 in accordance with the California Code of Regulations, Title 22, Section 66265.113. The closing activities were performed by site cleanup program.FACILITY DESCRIPTION/HISTORYBoeing Satellite Systems (BSS) facility operates four hazardous waste storage units at five contiguous address locations in El Segundo, CA (1950 E. Imperial Highway, 1920 E. Imperial Highway, 940 N. Shelby Street, 930 N. Shelby Street). BSS designs and manufactures communication satellites, electronic and propulsion units and various components that are used in satellites. The facility may store up to approximately 475 55-gallon drums of RCRA and non-RCRA organic and inorganic wastes, acidic and alkaline solutions containing heavy metals, halogenated and non-halogenated solvents, paint sludge and thinners, rags and Q-tips containing halogenated and non-halogenated solvents, miscellaneous laboratory waste chemicals and waste oils from machine cutting operations and equipment maintenance. No treatment or disposal activities are conducted at this facility.The facility has five existing buildings: four covered storage areas for hazardous waste (The 930 N. Shelby Street Storage Area is considered to be two hazardous waste storage unit in one location), and a main office. Each bay has concrete berms and is sloped. Both storage areas of the facility are fully covered by a roof. PERMITTING DESCRIPTION:The facility was issued a 10-year Hazardous Waste Facility Permit on February 6, 1993. The permit had been modified two times; on December 19, 2000 and on May 12, 2004. Both modifications were Class 1 permit modifications which were minor changes that keep the permit current with routine changes to the facility operation. An application for a permit renewal was submitted on May 15, 2006. Based upon that application DTSC issued a renewal of a Hazardous Waste Facility Permit for the four

hazardous waste storage units on March 6, 2007. The Hazardous Waste Facility Permit renewal went into effect on April 10, 2007.The ten-year permit renewal will expire on April 10th, 2017. On November 16, 2006 the facility entered into a corrective action consent agreement with DTSC is under corrective action for solid waste management units in several buildings on the Boeing campus that have been identified as having either released or may release hazardous waste or waste constituents into the environment. For more information regarding DTSC cleanup activities can be found here: https://www.envirostor.dtsc.ca.gov/public/profile_report.asp?global_id=80001440.

---

106 | **1 of 1** | **W** | **0.49 / 2,581.09** | **137.38** | **CITY OF EL SEGUNDO**
FRANKLIN AVE
EL SEGUNDO CA 90245 | **LUST**

Global ID:	T0603701266	**CUF Case:**	*NO*
Case Type:	LUST Cleanup Site	**Begin Date:**	*1985-01-23 00:00:00*
Status:	Completed - Case Closed	**How Discovered:**	*Other Means*
Status Date:	2006-07-26 00:00:00	**Stop Method:**	
RB Case No:	902450052	**County:**	*Los Angeles*
LOC Case No:		**Latitude:**	*33.9213193*
Lead Agency:	EL SEGUNDO, CITY OF	**Longitude:**	*-118.4056754*
Case Worker:	SHT	**File Location:**	
Local Agency:	EL SEGUNDO, CITY OF		
Potential Cntm of Concrn:	* Solvents		
Potential Media Affected:	Soil		
How Discovered Description:			
Stop Description:			
Site History:			

Status History	
--	--
Status:	Open - Case Begin Date
Status Date:	1985-01-23 00:00:00
--	--
Status:	Open - Site Assessment
Status Date:	1985-01-23 00:00:00
--	--
Status:	Completed - Case Closed
Status Date:	2006-07-26 00:00:00
--	--
Activities	
--	--
Action Type:	Other
Date:	1985-01-23 00:00:00
Action:	Leak Reported
--	--
Contact Information	
--	--
Contact Type:	Regional Board Caseworker
Contact Name:	YUE RONG
Organization Name:	LOS ANGELES RWQCB (REGION 4)
Address:	320 W. 4TH ST., SUITE 200
City:	Los Angeles
Email:	yrong@waterboards.ca.gov
Phone Number:	
--	--
Contact Type:	Local Agency Caseworker
Contact Name:	STEVE TSUMURA
Organization Name:	EL SEGUNDO, CITY OF
Address:	314 MAIN STREET
City:	EL SEGUNDO
Email:	stsumura@elsegundo.org
Phone Number:	
--	--

---

107 | **1 of 1** | **NNE** | **0.50 / 2,658.85** | **106.45** | **BOEING SATELLITE SYSTEMS INC**
1920 E IMPERIAL HWY | **ENVIROSTOR**

Estor/EPA ID: 80001440
Cleanup Status: ACTIVE AS OF 1/1/2008
Site Code: 300215
Site Type: CORRECTIVE ACTION
Potential Media Affected: OTHER GROUNDWATER AFFECTED (USES OTHER THAN DRINKING WATER)
Past Uses Caused Contam: MANUFACTURING - ELECTRONIC
APN: NONE SPECIFIED
National Priorities List: NO
Cleab up Oversight Agenci: DTSC - SITE CLEANUP PROGRAM
Special Program:
Funding:
Acres: 52 ACRES
School District:
Assembly District: 62
Senate District: 26
Zip: 902452701
Potential Contaminants:

FREON 113

Site History:

DTSC is proposing corrective action termination based on the RCRA Facility Investigation of the solid waste management units and areas of concern. The facility is completed closure of the hazardous waste management units in 2015.

Inactive - Boeing Satellite Systems is located in the City of El Segundo. The Boeing Satellite Systems operates four hazardous management units, which mainly used for the storage of hazardous waste. These waste streams include: flammable liquids, cleaning solvents, diesel fuel, and other semi-volatile organic compounds. The facility was issued a RCRA permit on February 6, 1993 and the permit expired on February 6, 2003.

Boeing Satellite Systems submitted a permit renewal application on February 2, 2003. The Department of Toxic Substances has completed the technical review of the permit renewal application for Boeing Satellite Systems and issued a Notice of Deficiency to the facility on March 16, 2005.

DTSC is reviewing the revised permit to the Notice of Deficiency. Additionally, DTSC has reviewed the closure cost estimate for Boeing Satellite Systems and determined that it is adequate for the closure of the facility in the worse-case-scenario. DTSC has issued the Facility Hazardous Waste Permit to Boeing in 2004.

In November 2011, Boeing Satellite Systems facility has just completed its investigation in soil and groundwater. The levels of contamination (mainly 113-Freon, TCE and PCE) found in soil and groundwater were all below the MCLs and risk based threshold of 1x10^-6. DTSC has conditionally approved the RFI Report. The conditions were to propose a groundwater monitoring plan and continuous monitoring for at least two years to confirm the stabilizing trend of contamination levels. DTSC is currently reviewing the proposed groundwater monitoring plan in April 2012.

Facility Information
-- --
Program Type: CORRECTIVE ACTION
Status: ACTIVE
Summary Link: http://www.envirostor.dtsc.ca.gov/public/profile_report.asp?global_id=80001440
-- --
Current Activities
-- --
Area Name: PROJECT WIDE
Sub Area:
Document Type: Land Use Restriction
Due Date: 10/25/2016
Revised Date:
Activity Type: Currently Scheduled Activities Through 6/30/2017
Area Name: PROJECT WIDE
Sub Area:
Document Type: Corrective Action Completion Determination
Due Date: 3/30/2017
Revised Date:
Activity Type: Currently Scheduled Activities Through 6/30/2017
Area Name: PROJECT WIDE
Sub Area:
Document Type: Remedy Constructed
Due Date: 1/10/2017

Revised Date:	
Activity Type:	Currently Scheduled Activities Through 6/30/2017
Completed Activities	
--	--
Doc Link:	http://www.envirostor.dtsc.ca.gov/public/final_documents2.asp?global_id=80001440&doc_id=60413184
Area Name:	PROJECT WIDE
Sub Area:	
Document Type:	Technical Workplan
Date Completed:	9/29/2016
Comments:	
Activity Type:	Completed Activities
--	--
Doc Link:	http://www.envirostor.dtsc.ca.gov/public/final_documents2.asp?global_id=80001440&enforcement_id=60405773
Area Name:	PROJECT WIDE
Sub Area:	
Document Type:	CEQA - Notice of Exemption
Date Completed:	6/28/2016
Comments:	NOE Signed.
Activity Type:	Completed Activities
--	--
Doc Link:	http://www.envirostor.dtsc.ca.gov/public/final_documents2.asp?global_id=80001440&enforcement_id=60374810
Area Name:	PROJECT WIDE
Sub Area:	
Document Type:	Remedy Selection and Statement of Basis
Date Completed:	6/28/2016
Comments:	
Activity Type:	Completed Activities
--	--
Doc Link:	http://www.envirostor.dtsc.ca.gov/public/final_documents2.asp?global_id=80001440&doc_id=60405774
Area Name:	PROJECT WIDE
Sub Area:	
Document Type:	Community Profile
Date Completed:	4/19/2016
Comments:	
Activity Type:	Completed Activities
--	--
Doc Link:	http://www.envirostor.dtsc.ca.gov/public/final_documents2.asp?global_id=80001440&doc_id=60374812
Area Name:	PROJECT WIDE
Sub Area:	
Document Type:	Public Notice
Date Completed:	4/19/2016
Comments:	
Activity Type:	Completed Activities
--	--
Doc Link:	http://www.envirostor.dtsc.ca.gov/public/final_documents2.asp?global_id=80001440&doc_id=60369468
Area Name:	PROJECT WIDE
Sub Area:	
Document Type:	Fact Sheets
Date Completed:	4/19/2016
Comments:	
Activity Type:	Completed Activities
--	--
Doc Link:	http://www.envirostor.dtsc.ca.gov/public/final_documents2.asp?global_id=80001440&enforcement_id=60401895
Area Name:	PROJECT WIDE
Sub Area:	
Document Type:	Annual Oversight Cost Estimate
Date Completed:	10/13/2015
Comments:	Uploaded and mailed out.
Activity Type:	Completed Activities
--	--
Doc Link:	http://www.envirostor.dtsc.ca.gov/public/final_documents2.asp?global_id=80001440&enforcement_id=60394801
Area Name:	S-15 HWMU
Sub Area:	
Document Type:	Certification
Date Completed:	6/29/2015
Comments:	Certification completed.
Activity Type:	Completed Activities
--	--

Doc Link: http://www.envirostor.dtsc.ca.gov/public/final_documents2.asp?global_id=80001440&enforcement_id=60394798
Area Name: S-12 HWMU
Sub Area:
Document Type: Certification
Date Completed: 6/29/2015
Comments: Certification completed.
Activity Type: Completed Activities
-- --
Doc Link: http://www.envirostor.dtsc.ca.gov/public/final_documents2.asp?global_id=80001440&enforcement_id=60394795
Area Name: S-17 HWMU
Sub Area:
Document Type: Certification
Date Completed: 6/29/2015
Comments: Certification completed.
Activity Type: Completed Activities
-- --
Doc Link: http://www.envirostor.dtsc.ca.gov/public/final_documents2.asp?global_id=80001440&enforcement_id=60394786
Area Name: S-16 HWMU
Sub Area:
Document Type: Certification
Date Completed: 6/29/2015
Comments: Certification completed.
Activity Type: Completed Activities
-- --
Doc Link: http://www.envirostor.dtsc.ca.gov/public/final_documents2.asp?global_id=80001440&doc_id=60374819
Area Name: S-15 HWMU
Sub Area:
Document Type: RFI Report
Date Completed: 6/29/2015
Comments:
Activity Type: Completed Activities
-- --
Doc Link: http://www.envirostor.dtsc.ca.gov/public/final_documents2.asp?global_id=80001440&doc_id=60374817
Area Name: S-12 HWMU
Sub Area:
Document Type: RFI Report
Date Completed: 6/29/2015
Comments:
Activity Type: Completed Activities
-- --
Doc Link: http://www.envirostor.dtsc.ca.gov/public/final_documents2.asp?global_id=80001440&doc_id=60375013
Area Name: PROJECT WIDE
Sub Area:
Document Type: Monitoring Report
Date Completed: 1/20/2015
Comments:
Activity Type: Completed Activities
-- --
Doc Link: http://www.envirostor.dtsc.ca.gov/public/final_documents2.asp?global_id=80001440&enforcement_id=60380875
Area Name: PROJECT WIDE
Sub Area:
Document Type: Annual Oversight Cost Estimate
Date Completed: 10/9/2014
Comments:
Activity Type: Completed Activities
-- --
Doc Link: http://www.envirostor.dtsc.ca.gov/public/final_documents2.asp?global_id=80001440&doc_id=60364436
Area Name: S-17 HWMU
Sub Area:
Document Type: RFI Report
Date Completed: 6/30/2014
Comments:
Activity Type: Completed Activities
-- --
Doc Link: http://www.envirostor.dtsc.ca.gov/public/final_documents2.asp?global_id=80001440&doc_id=60364225
Area Name: Building 17
Sub Area:
Document Type: Removal Action Completion Report

Date Completed:	6/30/2014
Comments:	
Activity Type:	Completed Activities
--	--
Doc Link:	http://www.envirostor.dtsc.ca.gov/public/final_documents2.asp?global_id=80001440&doc_id=60356366
Area Name:	S-16 HWMU
Sub Area:	
Document Type:	RFI Report
Date Completed:	6/24/2014
Comments:	
Activity Type:	Completed Activities
--	--
Doc Link:	
Area Name:	PROJECT WIDE
Sub Area:	
Document Type:	Monitoring Report
Date Completed:	5/9/2014
Comments:	DTSC has no comment.
Activity Type:	Completed Activities
--	--
Doc Link:	http://www.envirostor.dtsc.ca.gov/public/final_documents2.asp?global_id=80001440&doc_id=60349955
Area Name:	PROJECT WIDE
Sub Area:	
Document Type:	Monitoring Report
Date Completed:	5/9/2014
Comments:	DTSC has no comments. Results from the report will be used to recommend corrective action termination.
Activity Type:	Completed Activities
--	--
Doc Link:	http://www.envirostor.dtsc.ca.gov/public/final_documents2.asp?global_id=80001440&doc_id=60324854
Area Name:	PROJECT WIDE
Sub Area:	
Document Type:	Interim Measures Workplan
Date Completed:	10/31/2013
Comments:	
Activity Type:	Completed Activities
--	--
Doc Link:	http://www.envirostor.dtsc.ca.gov/public/final_documents2.asp?global_id=80001440&enforcement_id=60340772
Area Name:	PROJECT WIDE
Sub Area:	
Document Type:	Corrective Action Oversight Cost Recovery Estimate
Date Completed:	10/24/2013
Comments:	Cost estimate for 2013/2014.
Activity Type:	Completed Activities
--	--
Doc Link:	http://www.envirostor.dtsc.ca.gov/public/final_documents2.asp?global_id=80001440&doc_id=60320514
Area Name:	PROJECT WIDE
Sub Area:	
Document Type:	Technical Workplan
Date Completed:	8/7/2013
Comments:	Approved.
Activity Type:	Completed Activities
--	--
Doc Link:	http://www.envirostor.dtsc.ca.gov/public/final_documents2.asp?global_id=80001440&enforcement_id=60314628
Area Name:	PROJECT WIDE
Sub Area:	
Document Type:	Groundwater Migration Controlled
Date Completed:	6/24/2013
Comments:	
Activity Type:	Completed Activities
--	--
Doc Link:	http://www.envirostor.dtsc.ca.gov/public/final_documents2.asp?global_id=80001440&doc_id=60326826
Area Name:	PROJECT WIDE
Sub Area:	
Document Type:	Technical Report
Date Completed:	6/18/2013
Comments:	Document reviewed and approved.
Activity Type:	Completed Activities
--	--

Doc Link:	http://www.envirostor.dtsc.ca.gov/public/final_documents2.asp?global_id=80001440&enforcement_id=60299128
Area Name:	PROJECT WIDE
Sub Area:	
Document Type:	Human Exposure Controlled
Date Completed:	6/13/2013
Comments:	
Activity Type:	Completed Activities
--	--
Doc Link:	http://www.envirostor.dtsc.ca.gov/public/final_documents2.asp?global_id=80001440&doc_id=60307690
Area Name:	PROJECT WIDE
Sub Area:	
Document Type:	Monitoring Report
Date Completed:	4/23/2013
Comments:	
Activity Type:	Completed Activities
--	--
Doc Link:	http://www.envirostor.dtsc.ca.gov/public/final_documents2.asp?global_id=80001440&doc_id=60308532
Area Name:	PROJECT WIDE
Sub Area:	
Document Type:	Risk Assessment Report
Date Completed:	11/8/2012
Comments:	DTSC approves the HRA Report as submitted.
Activity Type:	Completed Activities
--	--
Doc Link:	http://www.envirostor.dtsc.ca.gov/public/final_documents2.asp?global_id=80001440&doc_id=60294807
Area Name:	PROJECT WIDE
Sub Area:	
Document Type:	Monitoring Plan
Date Completed:	6/19/2012
Comments:	Approved.
Activity Type:	Completed Activities
--	--
Doc Link:	http://www.envirostor.dtsc.ca.gov/public/final_documents2.asp?global_id=80001440&doc_id=60255682
Area Name:	PROJECT WIDE
Sub Area:	
Document Type:	Risk Assessment Report
Date Completed:	1/28/2012
Comments:	Approved with RFI Report.
Activity Type:	Completed Activities
--	--
Doc Link:	http://www.envirostor.dtsc.ca.gov/public/final_documents2.asp?global_id=80001440&doc_id=6026891
Area Name:	PROJECT WIDE
Sub Area:	
Document Type:	RFI Report
Date Completed:	1/26/2012
Comments:	
Activity Type:	Completed Activities
--	--
Doc Link:	http://www.envirostor.dtsc.ca.gov/public/final_documents2.asp?global_id=80001440&doc_id=6029130
Area Name:	PROJECT WIDE
Sub Area:	
Document Type:	RFI Workplan Addendum
Date Completed:	4/27/2010
Comments:	
Activity Type:	Completed Activities
--	--
Doc Link:	http://www.envirostor.dtsc.ca.gov/public/final_documents2.asp?global_id=80001440&doc_id=6028454
Area Name:	PROJECT WIDE
Sub Area:	
Document Type:	RFI Workplan
Date Completed:	1/7/2010
Comments:	Facility submitted one workplan that was approved as a final on 1/7/2010.
Activity Type:	Completed Activities
--	--
Doc Link:	http://www.envirostor.dtsc.ca.gov/public/final_documents2.asp?global_id=80001440&doc_id=60254476
Area Name:	PROJECT WIDE
Sub Area:	
Document Type:	Risk Assessment Workplan

Map Key	Number of Records	Direction	Distance (mi/ft)	Elev (ft)	Site	DB

Date Completed:	6/23/2009
Comments:	
Activity Type:	Completed Activities
--	--
Doc Link:	http://www.envirostor.dtsc.ca.gov/public/final_documents2.asp?global_id=80001440&doc_id=60253826
Area Name:	PROJECT WIDE
Sub Area:	
Document Type:	RFI Workplan
Date Completed:	9/4/2008
Comments:	This workplan was approved in Sept. 2008.
Activity Type:	Completed Activities
--	--
Doc Link:	http://www.envirostor.dtsc.ca.gov/public/final_documents2.asp?global_id=80001440&doc_id=60189383
Area Name:	PROJECT WIDE
Sub Area:	
Document Type:	RFI Workplan Addendum
Date Completed:	7/18/2008
Comments:	This is a final addendum workplan 1 with clarifications from previous meetings.
Activity Type:	Completed Activities
--	--
Doc Link:	http://www.envirostor.dtsc.ca.gov/public/final_documents2.asp?global_id=80001440&enforcement_id=60192420
Area Name:	PROJECT WIDE
Sub Area:	
Document Type:	Consent Order
Date Completed:	11/16/2006
Comments:	Signed CACA.
Activity Type:	Completed Activities
--	--
Doc Link:	
Area Name:	PROJECT WIDE
Sub Area:	
Document Type:	Interim Measures Questionnaire
Date Completed:	8/14/1992
Comments:	
Activity Type:	Completed Activities
--	--
Doc Link:	
Area Name:	PROJECT WIDE
Sub Area:	
Document Type:	RCRA Facility Assessment Report
Date Completed:	6/1/1992
Comments:	
Activity Type:	Completed Activities
--	--

108	*1 of 1*	*NNE*	*0.52 / 2,763.86*	*106.45*	***THE BOEING COMPANY*** ***1920 EAST IMPERIAL HWY*** ***EL SEGUNDO CA 90245***	***RCRA CORRACTS***

County Name:	LOS ANGELES
County Code:	CA037
EPA Handler ID:	CAD060897063
Current Site Name:	THE BOEING COMPANY
Generator Status Universe:	Large Quantity Generator
Land Type:	Private
Activity Location:	CA
TSD Activity:	Yes
Mixed Waste Generator:	No
Importer Activity:	No
Transporter Activity:	No
Transfer Facility:	No
Recycler Activity:	No
Onsite Burner Exemption:	No
Furnace Exemption:	No
Underground Inject Activity:	No
Rece Waste From Off Site:	No
Used Oil Transporter:	No

Used Oil Transfer Facility:	No
Used Oil Processor:	No
Used Oil Refiner:	No
Used Oil Burner:	No
Used Oil Market Burner:	No
Used Oil Spec Marketer:	No
Mailing Address:	PO BOX 92919 W/S25/D581, LOS ANGELES, CA, 90009, US
Contact Name:	JERROD NEWLANDER
Contact Address:	PO BOX 92919 W/S25/D581, LOS ANGELES, CA, 90009, US
Contact Email:	JERROD.J.NEWLANDER@BOEING.COM
Location Street 2:	
--	--
Owner/Operator Information	
--	--
Owner/Operator Indicator:	CO
Owner/Operator Name:	BOEING SATELLITE SYSTEMS, INC.
Owner/Operator Address:	P.O. BOX 92919 W/S12/W356 LOS ANGELES CA US 90009
Owner/Operator Phone:	
Owner/Operator Type:	P
Date Became Current:	19950410
Date Ended Current:	
--	--
Owner/Operator Indicator:	CO
Owner/Operator Name:	BOEING SATELLITE SYSTEMS, INC.
Owner/Operator Address:	P.O. BOX 92919 W/S01/D381 LOS ANGELES CA US 90009
Owner/Operator Phone:	
Owner/Operator Type:	P
Date Became Current:	20001006
Date Ended Current:	
--	--
Owner/Operator Indicator:	CP
Owner/Operator Name:	BOEING SATELLITE SYSTEMS, INC.
Owner/Operator Address:	
Owner/Operator Phone:	
Owner/Operator Type:	P
Date Became Current:	20001006
Date Ended Current:	
--	--
Owner/Operator Indicator:	CP
Owner/Operator Name:	HUGHES AIRCRAFT COMPANY S&CG
Owner/Operator Address:	PO BOX 92919 CITY NOT REPORTED CA 99999
Owner/Operator Phone:	2136482345
Owner/Operator Type:	P
Date Became Current:	
Date Ended Current:	
--	--
Owner/Operator Indicator:	CP
Owner/Operator Name:	THE BOEING COMPANY
Owner/Operator Address:	US
Owner/Operator Phone:	
Owner/Operator Type:	P
Date Became Current:	20001006
Date Ended Current:	
--	--
Owner/Operator Indicator:	CO
Owner/Operator Name:	THE BOEING COMPANY
Owner/Operator Address:	PO BOX 92919 W S01 D381 LOS ANGELES CA US 90009
Owner/Operator Phone:	310-416-5680
Owner/Operator Type:	P
Date Became Current:	20001006
Date Ended Current:	
--	--
Owner/Operator Indicator:	CO
Owner/Operator Name:	BOEING SATELLITE SYSTEMS, INC.
Owner/Operator Address:	P.O. BOX 92919 W/S12/W346 LOS ANGELES CA US 90009
Owner/Operator Phone:	
Owner/Operator Type:	P

Date Became Current:	19950410
Date Ended Current:	
--	--
Owner/Operator Indicator:	CO
Owner/Operator Name:	BOEING SATELLITE SYSTEMS INC
Owner/Operator Address:	P O BOX 92919 LOS ANGELES CA 90009
Owner/Operator Phone:	3104162241
Owner/Operator Type:	P
Date Became Current:	
Date Ended Current:	
--	--
Owner/Operator Indicator:	CO
Owner/Operator Name:	BOEING SATELLIET SYSTEMS, INC.
Owner/Operator Address:	PO BOX 92570 W/S01/D381 EL SEGUNDO CA 90245
Owner/Operator Phone:	3104165680
Owner/Operator Type:	P
Date Became Current:	20001006
Date Ended Current:	
--	--
Owner/Operator Indicator:	CO
Owner/Operator Name:	THE BOEING COMPANY
Owner/Operator Address:	PO BOX 92919 W/S25/D581 LOS ANGELES CA US 90009
Owner/Operator Phone:	3104165680
Owner/Operator Type:	P
Date Became Current:	20001006
Date Ended Current:	
--	--
Owner/Operator Indicator:	CO
Owner/Operator Name:	THE BOEING COMPANY
Owner/Operator Address:	2060 E. IMPERIAL HWY 92919 W/S25/D581 EL SEGUNDO CA 90245
Owner/Operator Phone:	3104165680
Owner/Operator Type:	P
Date Became Current:	20001006
Date Ended Current:	
--	--
Owner/Operator Indicator:	CP
Owner/Operator Name:	BOEING SATELLITE SYSTEMS, INC.
Owner/Operator Address:	P.O. BOX 92919 W/S12/W346 LOS ANGELES CA US 90009
Owner/Operator Phone:	
Owner/Operator Type:	P
Date Became Current:	19950410
Date Ended Current:	
--	--
Owner/Operator Indicator:	CO
Owner/Operator Name:	BOEING SATELLITE SYSTEMS, INC.
Owner/Operator Address:	P.O. BOX 92570 W/S01/D381 EL SEGUNDO CA US 90245
Owner/Operator Phone:	3104165680
Owner/Operator Type:	P
Date Became Current:	20001006
Date Ended Current:	
--	--
Owner/Operator Indicator:	CP
Owner/Operator Name:	THE BOEING COMPANY
Owner/Operator Address:	
Owner/Operator Phone:	
Owner/Operator Type:	P
Date Became Current:	20001006
Date Ended Current:	
--	--
Owner/Operator Indicator:	CP
Owner/Operator Name:	BOEING SATELLITE SYSTEMS, INC.
Owner/Operator Address:	US
Owner/Operator Phone:	
Owner/Operator Type:	P
Date Became Current:	19950410
Date Ended Current:	
--	--
Owner/Operator Indicator:	CP

Owner/Operator Name:	BOEING SATELLITE SYSTEMS, INC.
Owner/Operator Address:	US
Owner/Operator Phone:	
Owner/Operator Type:	P
Date Became Current:	20001006
Date Ended Current:	
--	--
NAICS Information	
--	--
Naics Code:	336414
Naics Description:	GUIDED MISSILE AND SPACE VEHICLE MANUFACTURING
Naics Active Status:	Yes
Naics Cycle:	2002
--	--
Naics Code:	33429
Naics Description:	OTHER COMMUNICATIONS EQUIPMENT MANUFACTURING
Naics Active Status:	Yes
Naics Cycle:	2002
--	--
Naics Code:	33421
Naics Description:	TELEPHONE APPARATUS MANUFACTURING
Naics Active Status:	Yes
Naics Cycle:	2002
--	--
Naics Code:	33422
Naics Description:	RADIO AND TELEVISION BROADCASTING AND WIRELESS COMMUNICATIONS EQUIPMENT MANUFACTURING
Naics Active Status:	Yes
Naics Cycle:	2002
--	--
Naics Code:	3342
Naics Description:	COMMUNICATIONS EQUIPMENT MANUFACTURING
Naics Active Status:	No
Naics Cycle:	2002
--	--
Handler Information	
--	--
Date Received:	20100622
Facility Name:	BOEING SATELLITE SYSTEMS, INC.
Classification:	Large Quantity Generator
--	--
Date Received:	20001016
Facility Name:	BOEING SATELLITE SYSTEM INC
Classification:	Large Quantity Generator
--	--
Date Received:	20001012
Facility Name:	HUGHES SPACE AND COMMUNICATIONS COMPANY
Classification:	Large Quantity Generator
--	--
Date Received:	20040227
Facility Name:	BOEING SATELLITE SYSTEMS, INC.
Classification:	Large Quantity Generator
--	--
Date Received:	19860225
Facility Name:	BOEING SATELLITE SYSTEM INC
Classification:	Large Quantity Generator
--	--
Date Received:	19920330
Facility Name:	HUGHES AIRCRAFT CO-SCG
Classification:	Large Quantity Generator
--	--
Date Received:	19940331
Facility Name:	HUGHES SPACE AND COMMUNICATIONS CO.
Classification:	Large Quantity Generator
--	--
Date Received:	19960327
Facility Name:	HUGHES SPACE AND COMMUNICATIONS CO
Classification:	Large Quantity Generator

--	--
Date Received:	20060223
Facility Name:	BOEING SATELLITE SYSTEMS, INC.
Classification:	Large Quantity Generator
--	--
Date Received:	20120821
Facility Name:	BOEING SATELLITE SYSTEMS, INC.
Classification:	Large Quantity Generator
--	--
Date Received:	19990316
Facility Name:	HUGHES SPACE AND COMMUNICATIONS COMPANY
Classification:	Large Quantity Generator
--	--
Date Received:	19960901
Facility Name:	BOEING SATELLITE SYSTEM INC
Classification:	Large Quantity Generator
--	--
Date Received:	20140301
Facility Name:	THE BOEING COMPANY
Classification:	Large Quantity Generator
--	--
Date Received:	20160218
Facility Name:	THE BOEING COMPANY
Classification:	Large Quantity Generator
--	--
Date Received:	20121219
Facility Name:	THE BOEING COMPANY
Classification:	Large Quantity Generator
--	--
Date Received:	20020301
Facility Name:	BOEING SATELLITE SYSTEMS, INC.
Classification:	Large Quantity Generator
--	--
Date Received:	20080225
Facility Name:	BOEING SATELLITE SYSTEMS, INC.
Classification:	Large Quantity Generator
--	--
Hazardous Waste Information	
--	--
Waste Code:	121
Waste:	from br conversion
Waste Code Active Status:	Yes
BR Waste Code Active Status:	Yes
--	--
Waste Code:	122
Waste:	from br conversion
Waste Code Active Status:	Yes
BR Waste Code Active Status:	Yes
--	--
Waste Code:	123
Waste:	from br conversion
Waste Code Active Status:	Yes
BR Waste Code Active Status:	Yes
--	--
Waste Code:	134
Waste:	from br conversion
Waste Code Active Status:	Yes
BR Waste Code Active Status:	Yes
--	--
Waste Code:	135
Waste:	from br conversion
Waste Code Active Status:	Yes
BR Waste Code Active Status:	Yes
--	--
Waste Code:	141
Waste:	from br conversion
Waste Code Active Status:	Yes
BR Waste Code Active Status:	Yes

--	--
Waste Code:	151
Waste:	from br conversion
Waste Code Active Status:	Yes
BR Waste Code Active Status:	Yes
--	--
Waste Code:	181
Waste:	from br conversion
Waste Code Active Status:	Yes
BR Waste Code Active Status:	Yes
--	--
Waste Code:	211
Waste:	from br conversion
Waste Code Active Status:	Yes
BR Waste Code Active Status:	Yes
--	--
Waste Code:	212
Waste:	from br conversion
Waste Code Active Status:	Yes
BR Waste Code Active Status:	Yes
--	--
Waste Code:	213
Waste:	from br conversion
Waste Code Active Status:	Yes
BR Waste Code Active Status:	Yes
--	--
Waste Code:	221
Waste:	from br conversion
Waste Code Active Status:	Yes
BR Waste Code Active Status:	Yes
--	--
Waste Code:	223
Waste:	from br conversion
Waste Code Active Status:	Yes
BR Waste Code Active Status:	Yes
--	--
Waste Code:	261
Waste:	from br conversion
Waste Code Active Status:	Yes
BR Waste Code Active Status:	Yes
--	--
Waste Code:	331
Waste:	from br conversion
Waste Code Active Status:	Yes
BR Waste Code Active Status:	Yes
--	--
Waste Code:	343
Waste:	from br conversion
Waste Code Active Status:	Yes
BR Waste Code Active Status:	Yes
--	--
Waste Code:	352
Waste:	from br conversion
Waste Code Active Status:	Yes
BR Waste Code Active Status:	Yes
--	--
Waste Code:	513
Waste:	from br conversion
Waste Code Active Status:	Yes
BR Waste Code Active Status:	Yes
--	--
Waste Code:	541
Waste:	from br conversion
Waste Code Active Status:	Yes
BR Waste Code Active Status:	Yes
--	--
Waste Code:	611
Waste:	from br conversion

Waste Code Active Status:	Yes
BR Waste Code Active Status:	Yes
--	--
Waste Code:	711
Waste:	from br conversion
Waste Code Active Status:	Yes
BR Waste Code Active Status:	Yes
--	--
Waste Code:	723
Waste:	from br conversion
Waste Code Active Status:	Yes
BR Waste Code Active Status:	Yes
--	--
Waste Code:	726
Waste:	from br conversion
Waste Code Active Status:	Yes
BR Waste Code Active Status:	Yes
--	--
Waste Code:	791
Waste:	from br conversion
Waste Code Active Status:	Yes
BR Waste Code Active Status:	Yes
--	--
Waste Code:	792
Waste:	from br conversion
Waste Code Active Status:	Yes
BR Waste Code Active Status:	Yes
--	--
Waste Code:	D001
Waste:	IGNITABLE WASTE
Waste Code Active Status:	Yes
BR Waste Code Active Status:	Yes
--	--
Waste Code:	D002
Waste:	CORROSIVE WASTE
Waste Code Active Status:	Yes
BR Waste Code Active Status:	Yes
--	--
Waste Code:	D003
Waste:	REACTIVE WASTE
Waste Code Active Status:	Yes
BR Waste Code Active Status:	Yes
--	--
Waste Code:	D004
Waste:	ARSENIC
Waste Code Active Status:	Yes
BR Waste Code Active Status:	Yes
--	--
Waste Code:	D005
Waste:	BARIUM
Waste Code Active Status:	Yes
BR Waste Code Active Status:	Yes
--	--
Waste Code:	D006
Waste:	CADMIUM
Waste Code Active Status:	Yes
BR Waste Code Active Status:	Yes
--	--
Waste Code:	D007
Waste:	CHROMIUM
Waste Code Active Status:	Yes
BR Waste Code Active Status:	Yes
--	--
Waste Code:	D008
Waste:	LEAD
Waste Code Active Status:	Yes
BR Waste Code Active Status:	Yes
--	--

Waste Code:	D009
Waste:	MERCURY
Waste Code Active Status:	Yes
BR Waste Code Active Status:	Yes
--	--
Waste Code:	D010
Waste:	SELENIUM
Waste Code Active Status:	Yes
BR Waste Code Active Status:	Yes
--	--
Waste Code:	D011
Waste:	SILVER
Waste Code Active Status:	Yes
BR Waste Code Active Status:	Yes
--	--
Waste Code:	D018
Waste:	BENZENE
Waste Code Active Status:	Yes
BR Waste Code Active Status:	Yes
--	--
Waste Code:	D035
Waste:	METHYL ETHYL KETONE
Waste Code Active Status:	Yes
BR Waste Code Active Status:	Yes
--	--
Waste Code:	D040
Waste:	TRICHLORETHYLENE
Waste Code Active Status:	Yes
BR Waste Code Active Status:	Yes
--	--
Waste Code:	F001
Waste:	THE FOLLOWING SPENT HALOGENATED SOLVENTS USED IN DEGREASING: TETRACHLOROETHYLENE, TRICHLORETHYLENE, METHYLENE CHLORIDE, 1,1,1-TRICHLOROETHANE, CARBON TETRACHLORIDE AND CHLORINATED FLUOROCARBONS; ALL SPENT SOLVENT MIXTURES/BLENDS USED IN DEGREASING CONTAINING, BEFORE USE, A TOTAL OF TEN PERCENT OR MORE (BY VOLUME) OF ONE OR MORE OF THE ABOVE HALOGENATED SOLVENTS OR THOSE SOLVENTS LISTED IN F002, F004, AND F005; AND STILL BOTTOMS FROM THE RECOVERY OF THESE SPENT SOLVENTS AND SPENT SOLVENT MIXTURES.
Waste Code Active Status:	Yes
BR Waste Code Active Status:	Yes
--	--
Waste Code:	F002
Waste:	THE FOLLOWING SPENT HALOGENATED SOLVENTS: TETRACHLOROETHYLENE, METHYLENE CHLORIDE, TRICHLOROETHYLENE, 1,1,1-TRICHLOROETHANE, CHLOROBENZENE, 1,1,2-TRICHLORO-1,2,2-TRIFLUOROETHANE, ORTHO-DICHLOROBENZENE, TRICHLOROFLUOROMETHANE, AND 1,1,2, TRICHLOROETHANE; ALL SPENT SOLVENT MIXTURES/BLENDS CONTAINING, BEFORE USE, A TOTAL OF TEN PERCENT OR MORE (BY VOLUME) OF ONE OR MORE OF THE ABOVE HALOGENATED SOLVENTS OR THOSE SOLVENTS LISTED IN F001, F004, AND F005; AND STILL BOTTOMS FROM THE RECOVERY OF THESE SPENT SOLVENTS AND SPENT SOLVENT MIXTURES.
Waste Code Active Status:	Yes
BR Waste Code Active Status:	Yes
--	--
Waste Code:	F003
Waste:	THE FOLLOWING SPENT NONHALOGENATED SOLVENTS: XYLENE, ACETONE, ETHYL ACETATE, ETHYL BENZENE, ETHYL ETHER, METHYL ISOBUTYL KETONE, N-BUTYL ALCOHOL, CYCLOHEXANONE, AND METHANOL; ALL SPENT SOLVENT MIXTURES/BLENDS CONTAINING, BEFORE USE, ONLY THE ABOVE SPENT NONHALOGENATED SOLVENTS; AND ALL SPENT SOLVENT MIXTURES/BLENDS CONTAINING, BEFORE USE, ONE OR MORE OF THE ABOVE NONHALOGENATED SOLVENTS, AND A TOTAL OF TEN PERCENT OR MORE (BY VOLUME) OF ONE OR MORE OF THOSE SOLVENTS LISTED IN F001, F002, F004, AND F005; AND STILL BOTTOMS FROM THE RECOVERY OF THESE SPENT SOLVENTS AND SPENT SOLVENT MIXTURES.
Waste Code Active Status:	Yes
BR Waste Code Active Status:	Yes
--	--
Waste Code:	F005
Waste:	THE FOLLOWING SPENT NONHALOGENATED SOLVENTS: TOLUENE, METHYL ETHYL KETONE, CARBON DISULFIDE, ISOBUTANOL, PYRIDINE, BENZENE, 2-ETHOXYETHANOL, AND 2-NITROPROPANE; ALL SPENT SOLVENT MIXTURES/BLENDS CONTAINING, BEFORE USE, A TOTAL OF TEN PERCENT OR MORE (BY VOLUME) OF ONE OR MORE OF THE ABOVE NONHALOGENATED SOLVENTS OR THOSE SOLVENTS LISTED IN F001, F002, OR F004; AND STILL BOTTOMS FROM THE RECOVERY OF THESE SPENT

SOLVENTS AND SPENT SOLVENT MIXTURES.
Waste Code Active Status: Yes
BR Waste Code Active Status: Yes
-- --
Waste Code: F006
Waste: WASTEWATER TREATMENT SLUDGES FROM ELECTROPLATING OPERATIONS, EXCEPT FROM THE FOLLOWING PROCESSES: (1) SULFURIC ACID ANODIZING OF ALUMINUM; (2) TIN PLATING ON CARBON STEEL; (3) ZINC PLATING (SEGREGATED BASIS) ON CARBON STEEL; (4) ALUMINUM OR ZINC-ALUMINUM PLATING ON CARBON STEEL; (5) CLEANING/STRIPPING ASSOCIATED WITH TIN, ZINC, AND ALUMINUM PLATING ON CARBON STEEL; AND (6) CHEMICAL ETCHING AND MILLING OF ALUMINUM.
Waste Code Active Status: Yes
BR Waste Code Active Status: Yes
-- --
Waste Code: F007
Waste: SPENT CYANIDE PLATING BATH SOLUTIONS FROM ELECTROPLATING OPERATIONS.
Waste Code Active Status: Yes
BR Waste Code Active Status: Yes
-- --
Waste Code: F009
Waste: SPENT STRIPPING AND CLEANING BATH SOLUTIONS FROM ELECTROPLATING OPERATIONS IN WHICH CYANIDES ARE USED IN THE PROCESS.
Waste Code Active Status: Yes
BR Waste Code Active Status: Yes
-- --
Waste Code: LABP
Waste: LAB PACK
Waste Code Active Status: Yes
BR Waste Code Active Status: Yes
-- --
Waste Code: P012
Waste: ARSENIC OXIDE AS2O3 (OR) ARSENIC TRIOXIDE
Waste Code Active Status: Yes
BR Waste Code Active Status: Yes
-- --
Waste Code: P015
Waste: BERYLLIUM
Waste Code Active Status: Yes
BR Waste Code Active Status: Yes
-- --
Waste Code: P029
Waste: COPPER CYANIDE (OR) COPPER CYANIDE CU(CN)
Waste Code Active Status: Yes
BR Waste Code Active Status: Yes
-- --
Waste Code: P030
Waste: CYANIDES (SOLUBLE CYANIDE SALTS), NOT OTHERWISE SPECIFIED
Waste Code Active Status: Yes
BR Waste Code Active Status: Yes
-- --
Waste Code: P098
Waste: POTASSIUM CYANIDE (OR) POTASSIUM CYANIDE K(CN)
Waste Code Active Status: Yes
BR Waste Code Active Status: Yes
-- --
Waste Code: P106
Waste: SODIUM CYANIDE (OR) SODIUM CYANIDE NA(CN)
Waste Code Active Status: Yes
BR Waste Code Active Status: Yes
-- --
Waste Code: U002
Waste: 2-PROPANONE (I) (OR) ACETONE (I)
Waste Code Active Status: Yes
BR Waste Code Active Status: Yes
-- --
Waste Code: U012
Waste: ANILINE (I,T) (OR) BENZENAMINE (I,T)
Waste Code Active Status: Yes
BR Waste Code Active Status: Yes

--	--
Waste Code:	U041
Waste:	EPICHLOROHYDRIN (OR) OXIRANE, (CHLOROMETHYL)-
Waste Code Active Status:	Yes
BR Waste Code Active Status:	Yes
--	--
Waste Code:	U079
Waste:	1,2-DICHLOROETHYLENE (OR) ETHENE, 1,2-DICHLORO-,(E)-
Waste Code Active Status:	Yes
BR Waste Code Active Status:	Yes
--	--
Waste Code:	U112
Waste:	ACETIC ACID, ETHYL ESTER (I) (OR) ETHYL ACETATE (I)
Waste Code Active Status:	Yes
BR Waste Code Active Status:	Yes
--	--
Waste Code:	U133
Waste:	HYDRAZINE (R,T)
Waste Code Active Status:	Yes
BR Waste Code Active Status:	Yes
--	--
Waste Code:	U154
Waste:	METHANOL (I) (OR) METHYL ALCOHOL (I)
Waste Code Active Status:	Yes
BR Waste Code Active Status:	Yes
--	--
Waste Code:	U165
Waste:	NAPHTHALENE
Waste Code Active Status:	Yes
BR Waste Code Active Status:	Yes
--	--
Waste Code:	U213
Waste:	FURAN, TETRAHYDRO-(I) (OR) TETRAHYDROFURAN (I)
Waste Code Active Status:	Yes
BR Waste Code Active Status:	Yes
--	--
Waste Code:	U220
Waste:	BENZENE, METHYL- (OR) TOLUENE
Waste Code Active Status:	Yes
BR Waste Code Active Status:	Yes
--	--
Waste Code:	U223
Waste:	BENZENE, 1,3-DIISOCYANATOMETHYL- (R,T) (OR) TOLUENE DIISOCYANATE (R,T)
Waste Code Active Status:	Yes
BR Waste Code Active Status:	Yes
--	--
Violation/Evaluation Information	
--	--
Evaluation Start Date:	19930409
Evaluation Agency:	S
Evaluation Type Description:	FINANCIAL RECORD REVIEW
Violation Short Description:	TSD - Financial Requirements
Violation Determined Date:	19930409
Actual Return to Compliance Date:	19930519
Violation Responsible Agency:	S
Enforcement Action Date:	19930415
Enforcement Agency:	S
Disposition Status Date:	
Disposition Status:	
Enforcement Type Description:	WRITTEN INFORMAL
Proposed Penalty Amount:	
Paid Amount:	
Final Amount:	
--	--
Evaluation Start Date:	20001117
Evaluation Agency:	S

Evaluation Type Description:	COMPLIANCE EVALUATION INSPECTION ON-SITE
Violation Short Description:	
Violation Determined Date:	
Actual Return to Compliance Date:	
Violation Responsible Agency:	
Enforcement Action Date:	
Enforcement Agency:	
Disposition Status Date:	
Disposition Status:	
Enforcement Type Description:	
Proposed Penalty Amount:	
Paid Amount:	
Final Amount:	
--	--
Evaluation Start Date:	20040623
Evaluation Agency:	S
Evaluation Type Description:	COMPLIANCE EVALUATION INSPECTION ON-SITE
Violation Short Description:	
Violation Determined Date:	
Actual Return to Compliance Date:	
Violation Responsible Agency:	
Enforcement Action Date:	
Enforcement Agency:	
Disposition Status Date:	
Disposition Status:	
Enforcement Type Description:	
Proposed Penalty Amount:	
Paid Amount:	
Final Amount:	
--	--
Evaluation Start Date:	20060516
Evaluation Agency:	S
Evaluation Type Description:	FINANCIAL RECORD REVIEW
Violation Short Description:	TSD - Financial Requirements
Violation Determined Date:	20060516
Actual Return to Compliance Date:	20070423
Violation Responsible Agency:	S
Enforcement Action Date:	20060518
Enforcement Agency:	S
Disposition Status Date:	
Disposition Status:	
Enforcement Type Description:	WRITTEN INFORMAL
Proposed Penalty Amount:	
Paid Amount:	
Final Amount:	
--	--
Evaluation Start Date:	20111220
Evaluation Agency:	S
Evaluation Type Description:	COMPLIANCE EVALUATION INSPECTION ON-SITE
Violation Short Description:	
Violation Determined Date:	
Actual Return to Compliance Date:	
Violation Responsible Agency:	
Enforcement Action Date:	
Enforcement Agency:	
Disposition Status Date:	
Disposition Status:	
Enforcement Type Description:	
Proposed Penalty Amount:	
Paid Amount:	
Final Amount:	
--	--
Evaluation Start Date:	20130820
Evaluation Agency:	S

Evaluation Type Description:	COMPLIANCE EVALUATION INSPECTION ON-SITE
Violation Short Description:	
Violation Determined Date:	
Actual Return to Compliance Date:	
Violation Responsible Agency:	
Enforcement Action Date:	
Enforcement Agency:	
Disposition Status Date:	
Disposition Status:	
Enforcement Type Description:	
Proposed Penalty Amount:	
Paid Amount:	
Final Amount:	
--	--
Evaluation Start Date:	19880224
Evaluation Agency:	S
Evaluation Type Description:	COMPLIANCE EVALUATION INSPECTION ON-SITE
Violation Short Description:	TSD - General
Violation Determined Date:	19880224
Actual Return to Compliance Date:	19880502
Violation Responsible Agency:	S
Enforcement Action Date:	19880328
Enforcement Agency:	S
Disposition Status Date:	
Disposition Status:	
Enforcement Type Description:	WRITTEN INFORMAL
Proposed Penalty Amount:	
Paid Amount:	
Final Amount:	
--	--
Evaluation Start Date:	20090820
Evaluation Agency:	S
Evaluation Type Description:	FINANCIAL RECORD REVIEW
Violation Short Description:	
Violation Determined Date:	
Actual Return to Compliance Date:	
Violation Responsible Agency:	
Enforcement Action Date:	
Enforcement Agency:	
Disposition Status Date:	
Disposition Status:	
Enforcement Type Description:	
Proposed Penalty Amount:	
Paid Amount:	
Final Amount:	
--	--
Evaluation Start Date:	20151130
Evaluation Agency:	S
Evaluation Type Description:	COMPLIANCE EVALUATION INSPECTION ON-SITE
Violation Short Description:	
Violation Determined Date:	
Actual Return to Compliance Date:	
Violation Responsible Agency:	
Enforcement Action Date:	
Enforcement Agency:	
Disposition Status Date:	
Disposition Status:	
Enforcement Type Description:	
Proposed Penalty Amount:	
Paid Amount:	
Final Amount:	
--	--
Evaluation Start Date:	19900313
Evaluation Agency:	S

Evaluation Type Description:	COMPLIANCE EVALUATION INSPECTION ON-SITE
Violation Short Description:	TSD - General
Violation Determined Date:	19900313
Actual Return to Compliance Date:	19920226
Violation Responsible Agency:	S
Enforcement Action Date:	19900417
Enforcement Agency:	S
Disposition Status Date:	
Disposition Status:	
Enforcement Type Description:	WRITTEN INFORMAL
Proposed Penalty Amount:	
Paid Amount:	
Final Amount:	
--	--
Evaluation Start Date:	19960606
Evaluation Agency:	S
Evaluation Type Description:	FINANCIAL RECORD REVIEW
Violation Short Description:	
Violation Determined Date:	
Actual Return to Compliance Date:	
Violation Responsible Agency:	
Enforcement Action Date:	
Enforcement Agency:	
Disposition Status Date:	
Disposition Status:	
Enforcement Type Description:	
Proposed Penalty Amount:	
Paid Amount:	
Final Amount:	
--	--
Evaluation Start Date:	20070628
Evaluation Agency:	S
Evaluation Type Description:	FINANCIAL RECORD REVIEW
Violation Short Description:	
Violation Determined Date:	
Actual Return to Compliance Date:	
Violation Responsible Agency:	
Enforcement Action Date:	
Enforcement Agency:	
Disposition Status Date:	
Disposition Status:	
Enforcement Type Description:	
Proposed Penalty Amount:	
Paid Amount:	
Final Amount:	
--	--
Evaluation Start Date:	20080219
Evaluation Agency:	S
Evaluation Type Description:	FINANCIAL RECORD REVIEW
Violation Short Description:	
Violation Determined Date:	
Actual Return to Compliance Date:	
Violation Responsible Agency:	
Enforcement Action Date:	
Enforcement Agency:	
Disposition Status Date:	
Disposition Status:	
Enforcement Type Description:	
Proposed Penalty Amount:	
Paid Amount:	
Final Amount:	
--	--
Evaluation Start Date:	20131001
Evaluation Agency:	S

Evaluation Type Description:	COMPLIANCE EVALUATION INSPECTION ON-SITE
Violation Short Description:	
Violation Determined Date:	
Actual Return to Compliance Date:	
Violation Responsible Agency:	
Enforcement Action Date:	
Enforcement Agency:	
Disposition Status Date:	
Disposition Status:	
Enforcement Type Description:	
Proposed Penalty Amount:	
Paid Amount:	
Final Amount:	
--	--
Evaluation Start Date:	19880224
Evaluation Agency:	S
Evaluation Type Description:	COMPLIANCE EVALUATION INSPECTION ON-SITE
Violation Short Description:	LDR - General
Violation Determined Date:	19880224
Actual Return to Compliance Date:	19920226
Violation Responsible Agency:	S
Enforcement Action Date:	
Enforcement Agency:	
Disposition Status Date:	
Disposition Status:	
Enforcement Type Description:	
Proposed Penalty Amount:	
Paid Amount:	
Final Amount:	
--	--
Evaluation Start Date:	19900313
Evaluation Agency:	S
Evaluation Type Description:	COMPLIANCE EVALUATION INSPECTION ON-SITE
Violation Short Description:	TSD - General
Violation Determined Date:	19900313
Actual Return to Compliance Date:	19920226
Violation Responsible Agency:	S
Enforcement Action Date:	19900726
Enforcement Agency:	S
Disposition Status Date:	
Disposition Status:	
Enforcement Type Description:	FINAL 3008(A) COMPLIANCE ORDER
Proposed Penalty Amount:	
Paid Amount:	4500
Final Amount:	4500
--	--
Evaluation Start Date:	19921222
Evaluation Agency:	S
Evaluation Type Description:	FINANCIAL RECORD REVIEW
Violation Short Description:	
Violation Determined Date:	
Actual Return to Compliance Date:	
Violation Responsible Agency:	
Enforcement Action Date:	
Enforcement Agency:	
Disposition Status Date:	
Disposition Status:	
Enforcement Type Description:	
Proposed Penalty Amount:	
Paid Amount:	
Final Amount:	
--	--
Evaluation Start Date:	19971023
Evaluation Agency:	S

Evaluation Type Description:	COMPLIANCE EVALUATION INSPECTION ON-SITE
Violation Short Description:	
Violation Determined Date:	
Actual Return to Compliance Date:	
Violation Responsible Agency:	
Enforcement Action Date:	
Enforcement Agency:	
Disposition Status Date:	
Disposition Status:	
Enforcement Type Description:	
Proposed Penalty Amount:	
Paid Amount:	
Final Amount:	
--	--
Evaluation Start Date:	20070426
Evaluation Agency:	S
Evaluation Type Description:	COMPLIANCE EVALUATION INSPECTION ON-SITE
Violation Short Description:	
Violation Determined Date:	
Actual Return to Compliance Date:	
Violation Responsible Agency:	
Enforcement Action Date:	
Enforcement Agency:	
Disposition Status Date:	
Disposition Status:	
Enforcement Type Description:	
Proposed Penalty Amount:	
Paid Amount:	
Final Amount:	
--	--
Evaluation Start Date:	20130820
Evaluation Agency:	S
Evaluation Type Description:	COMPLIANCE EVALUATION INSPECTION ON-SITE
Violation Short Description:	Generators - General
Violation Determined Date:	20130820
Actual Return to Compliance Date:	20130920
Violation Responsible Agency:	S
Enforcement Action Date:	
Enforcement Agency:	
Disposition Status Date:	
Disposition Status:	
Enforcement Type Description:	
Proposed Penalty Amount:	
Paid Amount:	
Final Amount:	
--	--
Evaluation Start Date:	20130821
Evaluation Agency:	S
Evaluation Type Description:	COMPLIANCE EVALUATION INSPECTION ON-SITE
Violation Short Description:	
Violation Determined Date:	
Actual Return to Compliance Date:	
Violation Responsible Agency:	
Enforcement Action Date:	
Enforcement Agency:	
Disposition Status Date:	
Disposition Status:	
Enforcement Type Description:	
Proposed Penalty Amount:	
Paid Amount:	
Final Amount:	
--	--
Evaluation Start Date:	19900321
Evaluation Agency:	S

Evaluation Type Description:	FINANCIAL RECORD REVIEW
Violation Short Description:	
Violation Determined Date:	
Actual Return to Compliance Date:	
Violation Responsible Agency:	
Enforcement Action Date:	
Enforcement Agency:	
Disposition Status Date:	
Disposition Status:	
Enforcement Type Description:	
Proposed Penalty Amount:	
Paid Amount:	
Final Amount:	
--	--
Evaluation Start Date:	19920226
Evaluation Agency:	S
Evaluation Type Description:	COMPLIANCE EVALUATION INSPECTION ON-SITE
Violation Short Description:	
Violation Determined Date:	
Actual Return to Compliance Date:	
Violation Responsible Agency:	
Enforcement Action Date:	
Enforcement Agency:	
Disposition Status Date:	
Disposition Status:	
Enforcement Type Description:	
Proposed Penalty Amount:	
Paid Amount:	
Final Amount:	
--	--
Evaluation Start Date:	19960125
Evaluation Agency:	S
Evaluation Type Description:	COMPLIANCE EVALUATION INSPECTION ON-SITE
Violation Short Description:	TSD - Financial Requirements
Violation Determined Date:	19960222
Actual Return to Compliance Date:	19970101
Violation Responsible Agency:	S
Enforcement Action Date:	19960222
Enforcement Agency:	S
Disposition Status Date:	
Disposition Status:	
Enforcement Type Description:	WRITTEN INFORMAL
Proposed Penalty Amount:	
Paid Amount:	
Final Amount:	
--	--
Evaluation Start Date:	20100720
Evaluation Agency:	S
Evaluation Type Description:	FINANCIAL RECORD REVIEW
Violation Short Description:	
Violation Determined Date:	
Actual Return to Compliance Date:	
Violation Responsible Agency:	
Enforcement Action Date:	
Enforcement Agency:	
Disposition Status Date:	
Disposition Status:	
Enforcement Type Description:	
Proposed Penalty Amount:	
Paid Amount:	
Final Amount:	
--	--
Evaluation Start Date:	19880208
Evaluation Agency:	S

Evaluation Type Description:	FINANCIAL RECORD REVIEW
Violation Short Description:	TSD - Financial Requirements
Violation Determined Date:	19880208
Actual Return to Compliance Date:	19880513
Violation Responsible Agency:	S
Enforcement Action Date:	19880316
Enforcement Agency:	S
Disposition Status Date:	
Disposition Status:	
Enforcement Type Description:	WRITTEN INFORMAL
Proposed Penalty Amount:	
Paid Amount:	
Final Amount:	
--	--
Evaluation Start Date:	19960209
Evaluation Agency:	S
Evaluation Type Description:	FINANCIAL RECORD REVIEW
Violation Short Description:	
Violation Determined Date:	
Actual Return to Compliance Date:	
Violation Responsible Agency:	
Enforcement Action Date:	
Enforcement Agency:	
Disposition Status Date:	
Disposition Status:	
Enforcement Type Description:	
Proposed Penalty Amount:	
Paid Amount:	
Final Amount:	
--	--
Evaluation Start Date:	19940428
Evaluation Agency:	S
Evaluation Type Description:	COMPLIANCE EVALUATION INSPECTION ON-SITE
Violation Short Description:	TSD - General
Violation Determined Date:	19940429
Actual Return to Compliance Date:	19940601
Violation Responsible Agency:	S
Enforcement Action Date:	19940429
Enforcement Agency:	S
Disposition Status Date:	
Disposition Status:	
Enforcement Type Description:	INITIAL 3008(A) COMPLIANCE
Proposed Penalty Amount:	2500
Paid Amount:	2500
Final Amount:	2500
--	--
Evaluation Start Date:	20001215
Evaluation Agency:	S
Evaluation Type Description:	FINANCIAL RECORD REVIEW
Violation Short Description:	
Violation Determined Date:	
Actual Return to Compliance Date:	
Violation Responsible Agency:	
Enforcement Action Date:	
Enforcement Agency:	
Disposition Status Date:	
Disposition Status:	
Enforcement Type Description:	
Proposed Penalty Amount:	
Paid Amount:	
Final Amount:	
--	--
Evaluation Start Date:	20040630
Evaluation Agency:	S

Evaluation Type Description:	FINANCIAL RECORD REVIEW
Violation Short Description:	TSD - Financial Requirements
Violation Determined Date:	20040630
Actual Return to Compliance Date:	20070423
Violation Responsible Agency:	S
Enforcement Action Date:	20040825
Enforcement Agency:	S
Disposition Status Date:	
Disposition Status:	
Enforcement Type Description:	WRITTEN INFORMAL
Proposed Penalty Amount:	
Paid Amount:	
Final Amount:	
--	--
Evaluation Start Date:	20050512
Evaluation Agency:	S
Evaluation Type Description:	FINANCIAL RECORD REVIEW
Violation Short Description:	
Violation Determined Date:	
Actual Return to Compliance Date:	
Violation Responsible Agency:	
Enforcement Action Date:	
Enforcement Agency:	
Disposition Status Date:	
Disposition Status:	
Enforcement Type Description:	
Proposed Penalty Amount:	
Paid Amount:	
Final Amount:	
--	--
Evaluation Start Date:	20080227
Evaluation Agency:	S
Evaluation Type Description:	COMPLIANCE EVALUATION INSPECTION ON-SITE
Violation Short Description:	
Violation Determined Date:	
Actual Return to Compliance Date:	
Violation Responsible Agency:	
Enforcement Action Date:	
Enforcement Agency:	
Disposition Status Date:	
Disposition Status:	
Enforcement Type Description:	
Proposed Penalty Amount:	
Paid Amount:	
Final Amount:	
--	--
Evaluation Start Date:	20120706
Evaluation Agency:	S
Evaluation Type Description:	FINANCIAL RECORD REVIEW
Violation Short Description:	
Violation Determined Date:	
Actual Return to Compliance Date:	
Violation Responsible Agency:	
Enforcement Action Date:	
Enforcement Agency:	
Disposition Status Date:	
Disposition Status:	
Enforcement Type Description:	
Proposed Penalty Amount:	
Paid Amount:	
Final Amount:	
--	--
Evaluation Start Date:	20060922
Evaluation Agency:	C

Evaluation Type Description:	FINANCIAL RECORD REVIEW
Violation Short Description:	
Violation Determined Date:	
Actual Return to Compliance Date:	
Violation Responsible Agency:	
Enforcement Action Date:	
Enforcement Agency:	
Disposition Status Date:	
Disposition Status:	
Enforcement Type Description:	
Proposed Penalty Amount:	
Paid Amount:	
Final Amount:	
--	--
Evaluation Start Date:	19970328
Evaluation Agency:	S
Evaluation Type Description:	COMPLIANCE EVALUATION INSPECTION ON-SITE
Violation Short Description:	
Violation Determined Date:	
Actual Return to Compliance Date:	
Violation Responsible Agency:	
Enforcement Action Date:	
Enforcement Agency:	
Disposition Status Date:	
Disposition Status:	
Enforcement Type Description:	
Proposed Penalty Amount:	
Paid Amount:	
Final Amount:	
--	--
Evaluation Start Date:	20081023
Evaluation Agency:	S
Evaluation Type Description:	FINANCIAL RECORD REVIEW
Violation Short Description:	
Violation Determined Date:	
Actual Return to Compliance Date:	
Violation Responsible Agency:	
Enforcement Action Date:	
Enforcement Agency:	
Disposition Status Date:	
Disposition Status:	
Enforcement Type Description:	
Proposed Penalty Amount:	
Paid Amount:	
Final Amount:	
--	--
Evaluation Start Date:	20081028
Evaluation Agency:	S
Evaluation Type Description:	COMPLIANCE EVALUATION INSPECTION ON-SITE
Violation Short Description:	
Violation Determined Date:	
Actual Return to Compliance Date:	
Violation Responsible Agency:	
Enforcement Action Date:	
Enforcement Agency:	
Disposition Status Date:	
Disposition Status:	
Enforcement Type Description:	
Proposed Penalty Amount:	
Paid Amount:	
Final Amount:	
--	--
Evaluation Start Date:	20100817
Evaluation Agency:	S

Evaluation Type Description:	COMPLIANCE EVALUATION INSPECTION ON-SITE
Violation Short Description:	
Violation Determined Date:	
Actual Return to Compliance Date:	
Violation Responsible Agency:	
Enforcement Action Date:	
Enforcement Agency:	
Disposition Status Date:	
Disposition Status:	
Enforcement Type Description:	
Proposed Penalty Amount:	
Paid Amount:	
Final Amount:	
--	--
Evaluation Start Date:	19920310
Evaluation Agency:	C
Evaluation Type Description:	FINANCIAL RECORD REVIEW
Violation Short Description:	TSD - Financial Requirements
Violation Determined Date:	19920310
Actual Return to Compliance Date:	19921222
Violation Responsible Agency:	S
Enforcement Action Date:	
Enforcement Agency:	
Disposition Status Date:	
Disposition Status:	
Enforcement Type Description:	
Proposed Penalty Amount:	
Paid Amount:	
Final Amount:	
--	--
Evaluation Start Date:	19941110
Evaluation Agency:	S
Evaluation Type Description:	FINANCIAL RECORD REVIEW
Violation Short Description:	
Violation Determined Date:	
Actual Return to Compliance Date:	
Violation Responsible Agency:	
Enforcement Action Date:	
Enforcement Agency:	
Disposition Status Date:	
Disposition Status:	
Enforcement Type Description:	
Proposed Penalty Amount:	
Paid Amount:	
Final Amount:	
--	--
Evaluation Start Date:	20050523
Evaluation Agency:	S
Evaluation Type Description:	COMPLIANCE EVALUATION INSPECTION ON-SITE
Violation Short Description:	
Violation Determined Date:	
Actual Return to Compliance Date:	
Violation Responsible Agency:	
Enforcement Action Date:	
Enforcement Agency:	
Disposition Status Date:	
Disposition Status:	
Enforcement Type Description:	
Proposed Penalty Amount:	
Paid Amount:	
Final Amount:	
--	--
Evaluation Start Date:	20060426
Evaluation Agency:	S

Evaluation Type Description:	COMPLIANCE EVALUATION INSPECTION ON-SITE
Violation Short Description:	
Violation Determined Date:	
Actual Return to Compliance Date:	
Violation Responsible Agency:	
Enforcement Action Date:	
Enforcement Agency:	
Disposition Status Date:	
Disposition Status:	
Enforcement Type Description:	
Proposed Penalty Amount:	
Paid Amount:	
Final Amount:	
--	--
Evaluation Start Date:	20090928
Evaluation Agency:	S
Evaluation Type Description:	COMPLIANCE EVALUATION INSPECTION ON-SITE
Violation Short Description:	
Violation Determined Date:	
Actual Return to Compliance Date:	
Violation Responsible Agency:	
Enforcement Action Date:	
Enforcement Agency:	
Disposition Status Date:	
Disposition Status:	
Enforcement Type Description:	
Proposed Penalty Amount:	
Paid Amount:	
Final Amount:	
--	--
Event	
--	--
Corrective Action Event Code:	CA029ST
Corrective Action Event Description:	LEAD AGENCY DETERMINATION
Corrective Action Event Active:	Yes
Original Schedule Date of Event:	
New Schedule Date of Event:	
Actual Date of Event:	19900101
--	--
Corrective Action Event Code:	CA075ME
Corrective Action Event Description:	CA PRIORITIZATION-MEDIUM CA PRIORITY
Corrective Action Event Active:	Yes
Original Schedule Date of Event:	
New Schedule Date of Event:	
Actual Date of Event:	19920814
--	--
Corrective Action Event Code:	CA725YE
Corrective Action Event Description:	HUMAN EXPOSURES CONTROLLED DETERMINATION-YES, APPLICABLE AS OF THIS DATE
Corrective Action Event Active:	Yes
Original Schedule Date of Event:	20100921
New Schedule Date of Event:	
Actual Date of Event:	20100921
--	--
Corrective Action Event Code:	CA750YE
Corrective Action Event Description:	RELEASE TO GW CONTROLLED DETERMINATION-YES, APPLICABLE AS OF THIS DATE
Corrective Action Event Active:	Yes
Original Schedule Date of Event:	20130608
New Schedule Date of Event:	

Actual Date of Event:	20130624
--	--
Corrective Action Event Code:	CA048ST
Corrective Action Event Description:	RFA NEED BY ANOTHER AGCY
Corrective Action Event Active:	Yes
Original Schedule Date of Event:	19920818
New Schedule Date of Event:	
Actual Date of Event:	
--	--
Corrective Action Event Code:	CA225NR
Corrective Action Event Description:	STABILIZATION MEASURES EVALUATION-FACILITY NOT AMENABLE TO STABILIZATION
Corrective Action Event Active:	Yes
Original Schedule Date of Event:	
New Schedule Date of Event:	
Actual Date of Event:	19920814
--	--
Corrective Action Event Code:	CA049PA
Corrective Action Event Description:	PA OR CERCLA INSPECTION
Corrective Action Event Active:	Yes
Original Schedule Date of Event:	
New Schedule Date of Event:	
Actual Date of Event:	19910227
--	--
Corrective Action Event Code:	CA075ME
Corrective Action Event Description:	CA PRIORITIZATION-MEDIUM CA PRIORITY
Corrective Action Event Active:	Yes
Original Schedule Date of Event:	
New Schedule Date of Event:	
Actual Date of Event:	19910227
--	--
Corrective Action Event Code:	CA380
Corrective Action Event Description:	DATE FOR PUBLIC NOTICE ON PROPOSED REMEDY
Corrective Action Event Active:	Yes
Original Schedule Date of Event:	20160424
New Schedule Date of Event:	
Actual Date of Event:	20160419
--	--
Corrective Action Event Code:	CA029EP
Corrective Action Event Description:	LEAD AGENCY DETERMINATION
Corrective Action Event Active:	Yes
Original Schedule Date of Event:	
New Schedule Date of Event:	
Actual Date of Event:	19910227
--	--
Corrective Action Event Code:	CA050RF
Corrective Action Event Description:	RFA COMPLETED-ASSESSMENT WAS A RFA
Corrective Action Event Active:	No
Original Schedule Date of Event:	
New Schedule Date of Event:	
Actual Date of Event:	19920601
--	--
Corrective Action Event Code:	CA725YE
Corrective Action Event Description:	HUMAN EXPOSURES CONTROLLED DETERMINATION-YES, APPLICABLE AS OF THIS DATE

Map Key	Number of Records	Direction	Distance (mi/ft)	Elev (ft)	Site	DB

Corrective Action Event Active:	Yes
Original Schedule Date of Event:	20100921
New Schedule Date of Event:	
Actual Date of Event:	20130613
--	--

Map Key	Number of Records	Direction	Distance (mi/ft)	Elev (ft)	Site	DB
109	1 of 1	NE	0.58 / 3,063.49	104.45	NORTH AMERICAN AIRCRAFT INGLEWOOD CA	ENVIROSTOR

Estor/EPA ID:	80000838
Cleanup Status:	INACTIVE - NEEDS EVALUATION AS OF 7/1/2005
Site Code:	
Site Type:	FUDS
Potential Media Affected:	NONE SPECIFIED
Past Uses Caused Contam:	NONE SPECIFIED
APN:	NONE SPECIFIED
National Priorities List:	NO
Cleab up Oversight Agenci:	DTSC - SITE CLEANUP PROGRAM - LEAD
Special Program:	
Funding:	DERA
Acres:	NONE SPECIFIED
School District:	
Assembly District:	62
Senate District:	26
Zip:	
Potential Contaminants:	

Site History:

Facility Information

--	--
Program Type:	MILITARY EVALUATION
Status:	INACTIVE - NEEDS EVALUATION
Summary Link:	http://www.envirostor.dtsc.ca.gov/public/profile_report.asp?global_id=80000838
--	--

Map Key	Number of Records	Direction	Distance (mi/ft)	Elev (ft)	Site	DB
110	1 of 1	ESE	0.71 / 3,734.03	97.45	201 N. DOUGLAS PROPERTY 201 N. DOUGLAS STREET EL SEGUNDO CA 90245	ENVIROSTOR

Estor/EPA ID:	60001802
Cleanup Status:	ACTIVE AS OF 10/4/2012
Site Code:	304642
Site Type:	SCHOOL
Potential Media Affected:	SOIL VAPOR
Past Uses Caused Contam:	OIL FIELD, RESEARCH - AEROSPACE
APN:	4138-003-041
National Priorities List:	NO
Cleab up Oversight Agenci:	DTSC - SITE CLEANUP PROGRAM - LEAD
Special Program:	
Funding:	SCHOOL DISTRICT
Acres:	13.7 ACRES
School District:	WISEBURN ELEMENTARY SCHOOL DISTRICT
Assembly District:	62
Senate District:	26
Zip:	90245
Potential Contaminants:	

METHANE
HYDROGEN SULFIDE

Site History:

The Site, known as 201 N. Douglas Property, is an approximately 13.7-acre property for a prospective new high school. The Site is currently developed

as a 4-story, 345,000 square foot office building (built in 1981) and associated parking lots which was/is used for aerospace product development and design. The Site is also within the El Segundo Oil Field. Historical environmental investigations of the Site prior to October 2012 were conducted without DTSC oversight.

In October 2012, the Wiseburn School District (District) entered into an Environmental Oversight Agreement to conduct a Preliminary Environmental Assessment (PEA) at the Site with DTSC oversight. In November 2012, a PEA Workplan was submitted with proposed soil sampling for potential historical releases related to pad-mounted electrical transformers, operations/activities in a former building, lead-based paint around a former building, and run-off impacts at the end of a swale. On November 27, 2012, DTSC conditionally approved the PEA Workplan provided specific comments be addressed and additional sampling be conducted around the electrical transformers, for methane in soil gas, for lead-based paint around the existing building, and within the footprint of a former building. PEA fieldwork commenced on November 29, 2012. In addition, multiple documents regarding historical environmental evaluations and investigations conducted at the Site were submitted as a PEA Equivalent Report. On December 5, 2012, DTSC concurred with the adequacy of the PEA Equivalent Report pending public review.

In December 2012, DTSC received a PEA Report which included the results of the recent soil and soil gas sampling activities. The PEA Report revealed elevated levels of methane in soil gas beneath the Site. On January 16, 2013, DTSC determined that a response action, to include methane mitigation through the Removal Action Workplan (RAW) process, is required. In February 2013, the District entered into a School Cleanup Agreement to conduct response actions at the Site with DTSC oversight and subsequently submitted a RAW.

In July 2013, DTSC determined that a revised draft RAW was adequate for public comment. The draft RAW proposes Alternative #2, Passive Ventilation and Barriers, as a methane gas mitigation system (GMS) which prevents methane buildup and allows for the capture and safe discharge of methane to the atmosphere. Regarding the California Environmental Quality Act (CEQA), the District certified the Final Environmental Impact Report (EIR) for the school construction project, which included methane mitigation, in March 2013. As a Responsible Agency under CEQA, DTSC reviewed the EIR, prepared a Responsible Agency Checklist, and determined that the EIR adequately addressed the environmental impacts resulting from the proposed removal action. The 30-day public comment period regarding the draft RAW began in July 2013. In September 2013, DTSC determined that modification to the RAW was not necessary and approved the RAW for implementation; DTSC also filed the CEQA Notice of Determination.

In December 2014, DTSC approved the Remedial Design Document (RDD) which provides the engineering design details of the GMS. The GMS requires the installation of an underground system to collect, vent, and allow for monitoring of methane gas. The RAW is to be implemented during school construction activities for approximately two years, August 2016 to June 2018. GMS installation activities commenced in October 2016.

Facility Information

--	--
Program Type:	SCHOOL CLEANUP
Status:	ACTIVE
Summary Link:	http://www.envirostor.dtsc.ca.gov/public/profile_report.asp?global_id=60001802
--	--

Completed Activities

--	--
Doc Link:	http://www.envirostor.dtsc.ca.gov/public/final_documents2.asp?global_id=60001802&enforcement_id=60416403
Area Name:	
Sub Area:	
Document Type:	Annual Oversight Cost Estimate
Date Completed:	9/21/2016
Comments:	On September 21, 2016, DTSC provided a cost estimate of DTSC oversight activities for July 1, 2016 through June 30, 2017.
Activity Type:	Completed Activities
--	--
Doc Link:	http://www.envirostor.dtsc.ca.gov/public/final_documents2.asp?global_id=60001802&doc_id=60406022
Area Name:	
Sub Area:	
Document Type:	Technical Report
Date Completed:	5/2/2016
Comments:	Via email on May 2, 2016, DTSC indicated the proposed design changes to the gas mitigation system were acceptable.
Activity Type:	Completed Activities
--	--
Doc Link:	http://www.envirostor.dtsc.ca.gov/public/final_documents2.asp?global_id=60001802&enforcement_id=60399679
Area Name:	
Sub Area:	
Document Type:	Annual Oversight Cost Estimate
Date Completed:	9/11/2015
Comments:	Annual cost estimate completed, emailed and mailed.
Activity Type:	Completed Activities
--	--
Doc Link:	http://www.envirostor.dtsc.ca.gov/public/final_documents2.asp?global_id=60001802&doc_id=60371787
Area Name:	
Sub Area:	
Document Type:	Work Notice

Date Completed:	8/3/2015
Comments:	The Work Notice announcing Methane Mitigation Work (i.e., implementation of the RAW) was mailed/distributed.
Activity Type:	Completed Activities
--	--
Doc Link:	http://www.envirostor.dtsc.ca.gov/public/final_documents2.asp?global_id=60001802&doc_id=60393666
Area Name:	
Sub Area:	
Document Type:	Technical Report
Date Completed:	6/9/2015
Comments:	Via email on June 9, 2015, DTSC indicated the design modifications to the Gas Mitigation System are acceptable.
Activity Type:	Completed Activities
--	--
Doc Link:	http://www.envirostor.dtsc.ca.gov/public/final_documents2.asp?global_id=60001802&doc_id=60330721
Area Name:	
Sub Area:	
Document Type:	Design/Implementation Workplan
Date Completed:	12/11/2014
Comments:	On December 11, 2014, DTSC approved the Remedial Design Document, dated December 2014. RAW implementation is anticipated to commence during school construction activities in March 2015.
Activity Type:	Completed Activities
--	--
Doc Link:	http://www.envirostor.dtsc.ca.gov/public/final_documents2.asp?global_id=60001802&doc_id=60382781
Area Name:	
Sub Area:	
Document Type:	CEQA - Draft Supplemental EIR for Wiseburn High School Sports Complex
Date Completed:	10/7/2014
Comments:	DTSC did not have any comments on the CEQA Draft Supplemental EIR for the Wiseburn High School Sports Complex.
Activity Type:	Completed Activities
--	--
Doc Link:	http://www.envirostor.dtsc.ca.gov/public/final_documents2.asp?global_id=60001802&enforcement_id=60375968
Area Name:	
Sub Area:	
Document Type:	Annual Oversight Cost Estimate
Date Completed:	8/20/2014
Comments:	On August 20, 2014, DTSC provided a cost estimate of DTSC oversight activities for July 1, 2014 through June 30, 2015.
Activity Type:	Completed Activities
--	--
Doc Link:	http://www.envirostor.dtsc.ca.gov/public/final_documents2.asp?global_id=60001802&enforcement_id=60375916
Area Name:	
Sub Area:	
Document Type:	Amendment - Order/Agreement
Date Completed:	8/20/2014
Comments:	On August 20, 2014, DTSC received the SCA Amendment which was fully executed on June 26, 2014.
Activity Type:	Completed Activities
--	--
Doc Link:	http://www.envirostor.dtsc.ca.gov/public/final_documents2.asp?global_id=60001802&doc_id=60353456
Area Name:	
Sub Area:	
Document Type:	CEQA - Notice of Preparation & Initial Study for Supplemental EIR for Wiseburn High School
Date Completed:	3/6/2014
Comments:	DTSC had no comments on the CEQA document.
Activity Type:	Completed Activities
--	--
Doc Link:	http://www.envirostor.dtsc.ca.gov/public/final_documents2.asp?global_id=60001802&enforcement_id=60330935
Area Name:	
Sub Area:	
Document Type:	Correspondence
Date Completed:	9/9/2013
Comments:	Via emails since August 1, 2013, DTSC received responses regarding information related to cultural resources for this project.
Activity Type:	Completed Activities
--	--
Doc Link:	http://www.envirostor.dtsc.ca.gov/public/final_documents2.asp?global_id=60001802&enforcement_id=60318906
Area Name:	
Sub Area:	
Document Type:	CEQA - Responsible Agency Review

Date Completed:	9/6/2013
Comments:	On September 6, 2013, DTSC signed the CEQA Notice of Determination.
Activity Type:	Completed Activities
--	--
Doc Link:	http://www.envirostor.dtsc.ca.gov/public/final_documents2.asp?global_id=60001802&doc_id=60318882
Area Name:	
Sub Area:	
Document Type:	Removal Action Workplan
Date Completed:	9/5/2013
Comments:	On September 5, 2013, DTSC approved the Removal Action Workplan for implementation.
Activity Type:	Completed Activities
--	--
Doc Link:	http://www.envirostor.dtsc.ca.gov/public/final_documents2.asp?global_id=60001802&doc_id=60332196
Area Name:	
Sub Area:	
Document Type:	Technical Report
Date Completed:	8/14/2013
Comments:	DTSC received a letter report, dated August 14, 2013, regarding Indoor Air Monitoring which was conducted on August 13, 2013.
Activity Type:	Completed Activities
--	--
Doc Link:	http://www.envirostor.dtsc.ca.gov/public/final_documents2.asp?global_id=60001802&enforcement_id=60330954
Area Name:	
Sub Area:	
Document Type:	Correspondence
Date Completed:	8/1/2013
Comments:	On August 1, 2013, DTSC informed the District that DTSC oversight costs exceeded the SCA cost estimate, listed activities causing the exceedance, and provided a revised cost estimate.
Activity Type:	Completed Activities
--	--
Doc Link:	http://www.envirostor.dtsc.ca.gov/public/final_documents2.asp?global_id=60001802&doc_id=60328025
Area Name:	
Sub Area:	
Document Type:	Public Notice
Date Completed:	7/22/2013
Comments:	On July 22, 2013, the Public Notice Ad regarding the Draft RAW was published in the Daily Breeze.
Activity Type:	Completed Activities
--	--
Doc Link:	http://www.envirostor.dtsc.ca.gov/public/final_documents2.asp?global_id=60001802&doc_id=60318890
Area Name:	
Sub Area:	
Document Type:	Fact Sheets
Date Completed:	7/18/2013
Comments:	On July 18, 2013 and July 19, 2013, the Community Notice was distributed via US mail and e-mail. The Community Notice provided information on the Site history, proposed methane mitigation system, and 30-day public comment period (July 22 through August 20).
Activity Type:	Completed Activities
--	--
Doc Link:	http://www.envirostor.dtsc.ca.gov/public/final_documents2.asp?global_id=60001802&doc_id=60318934
Area Name:	
Sub Area:	
Document Type:	4.15 Request
Date Completed:	7/17/2013
Comments:	On July 17, 2013, DTSC signed the SFPD 4.15 Form documenting the commitment of the District and DTSC to California Department of Education to complete the required response action prior to project occupancy.
Activity Type:	Completed Activities
--	--
Doc Link:	http://www.envirostor.dtsc.ca.gov/public/final_documents2.asp?global_id=60001802&doc_id=60315428
Area Name:	
Sub Area:	
Document Type:	Community Profile
Date Completed:	7/1/2013
Comments:	DTSC approved the Community Profile, which describes the community and identifies potential community concerns regarding Site activities.
Activity Type:	Completed Activities
--	--
Doc Link:	http://www.envirostor.dtsc.ca.gov/public/final_documents2.asp?global_id=60001802&doc_id=60318776
Area Name:	

Sub Area:	
Document Type:	CEQA - Final Environmental Impact Report for Wiseburn High School
Date Completed:	4/10/2013
Comments:	Via email on April 10, 2013, DTSC was informed that the Notice of Determination for the Environmental Impact Report (EIR) was filed with the County Clerk's office on March 22, 2013 and mailed to the State Clearinghouse. The FINAL EIR (SCH No. 2011061056), certified on March 21, 2013, is comprised of the following documents: 1) FINAL EIR, dated March 2013; 2) DRAFT EIR, dated January 2013; 3) ADDENDUM TO FINAL EIR (i.e., DTSC's comment letter, dated January 31, 2013, on the Draft EIR; and The Planning Center's response letter, dated March 11, 2013, to DTSC's comments).
Activity Type:	Completed Activities
--	--
Doc Link:	http://www.envirostor.dtsc.ca.gov/public/final_documents2.asp?global_id=60001802&enforcement_id=60315175
Area Name:	
Sub Area:	
Document Type:	School Cleanup Agreement
Date Completed:	2/5/2013
Comments:	Fully executed sent (FedEx) to the District.
Activity Type:	Completed Activities
--	--
Doc Link:	http://www.envirostor.dtsc.ca.gov/public/final_documents2.asp?global_id=60001802&doc_id=60315032
Area Name:	
Sub Area:	
Document Type:	CEQA - Draft Environmental Impact Report for Wiseburn High School
Date Completed:	1/31/2013
Comments:	On January 31, 2013, DTSC provided comments on the Draft Environmental Impact Report.
Activity Type:	Completed Activities
--	--
Doc Link:	http://www.envirostor.dtsc.ca.gov/public/final_documents2.asp?global_id=60001802&enforcement_id=60315322
Area Name:	
Sub Area:	
Document Type:	Correspondence
Date Completed:	1/24/2013
Comments:	On January 24,2013, DTSC notified the District that the Environmental Oversight Agreement cost estimate has been exceeded and provided an anticipated approximate cost for the PEA.
Activity Type:	Completed Activities
--	--
Doc Link:	http://www.envirostor.dtsc.ca.gov/public/final_documents2.asp?global_id=60001802&doc_id=60311768
Area Name:	
Sub Area:	
Document Type:	Preliminary Endangerment Assessment Report
Date Completed:	1/16/2013
Comments:	DTSC determined that a response action, to include methane mitigation through the removal action workplan process, is required for the Site.
Activity Type:	Completed Activities
--	--
Doc Link:	http://www.envirostor.dtsc.ca.gov/public/final_documents2.asp?global_id=60001802&doc_id=60311810
Area Name:	
Sub Area:	
Document Type:	Preliminary Endangerment Assessment Workplan
Date Completed:	11/27/2012
Comments:	On November 27, 2012, DTSC conditionally approved the PEA Workplan provided specific comments be implemented and/or addressed during PEA fieldwork and in the PEA Report.
Activity Type:	Completed Activities
--	--
Doc Link:	http://www.envirostor.dtsc.ca.gov/public/final_documents2.asp?global_id=60001802&doc_id=60310753
Area Name:	
Sub Area:	
Document Type:	Existing Data
Date Completed:	11/6/2012
Comments:	On November 6, 2012, DTSC conducted a PEA Scoping Meeting with the Wiseburn School District; in addition, representatives for the current propety owner and potential future property owner were in attendance. DTSC received a total of 13 documents/reports (electronic format) of existing Site data/information (1996 to 2012). The District indicated it will provide DTSC a letter indicating that the Existing Data will be considered as a PEA Equivalent Report and submit a PEA Workplan.
Activity Type:	Completed Activities
--	--

Map Key	Number of Records	Direction	Distance (mi/ft)	Elev (ft)	Site	DB

Doc Link:	http://www.envirostor.dtsc.ca.gov/public/final_documents2.asp?global_id=60001802&enforcement_id=60310340
Area Name:	
Sub Area:	
Document Type:	Environmental Oversight Agreement
Date Completed:	10/15/2012
Comments:	Fully executed EOA sent (FedEx) to District 10/16/12.
Activity Type:	Completed Activities
--	--
Future Activities	
--	--
NOTE:	THE DUE DATES OF FUTURE ACTIVITIES ARE SUBJECT TO CHANGE BASED ON THE PROGRESS OF CURRENTLY SCHEDULED ACTIVITIES
--	--
Area Name:	
Sub Area:	
Document Type:	Removal Action Completion Report
Due Date:	2017
Activity Type:	Future Activities
--	--
Area Name:	
Sub Area:	
Document Type:	Certification
Due Date:	2018
Activity Type:	Future Activities
--	--
Area Name:	
Sub Area:	
Document Type:	Operations and Maintenance Plan
Due Date:	2017
Activity Type:	Future Activities
--	--

Map Key	Number of Records	Direction	Distance (mi/ft)	Elev (ft)	Site	DB
111	1 of 1	NE	0.73 / 3,856.47	101.45	NORTH AMERICAN AIRCRAFT INGLEWOOD CA	ENVIROSTOR

Estor/EPA ID:	80000839
Cleanup Status:	INACTIVE - NEEDS EVALUATION AS OF 7/1/2005
Site Code:	
Site Type:	FUDS
Potential Media Affected:	NONE SPECIFIED
Past Uses Caused Contam:	NONE SPECIFIED
APN:	NONE SPECIFIED
National Priorities List:	NO
Cleab up Oversight Agenci:	DTSC - SITE CLEANUP PROGRAM - LEAD
Special Program:	
Funding:	DERA
Acres:	NONE SPECIFIED
School District:	
Assembly District:	62
Senate District:	26
Zip:	
Potential Contaminants:	
Site History:	
Facility Information	
--	--
Program Type:	MILITARY EVALUATION
Status:	INACTIVE - NEEDS EVALUATION
Summary Link:	http://www.envirostor.dtsc.ca.gov/public/profile_report.asp?global_id=80000839
--	--
Completed Activities	
--	--
Doc Link:	http://www.envirostor.dtsc.ca.gov/public/final_documents2.asp?global_id=80000839&doc_id=5010907
Area Name:	

Map Key	Number of Records	Direction	Distance (mi/ft)	Elev (ft)	Site	DB

Sub Area:
Document Type: Inventory Project Report (INPR)
Date Completed: 10/7/1993
Comments:
Activity Type: Completed Activities
-- --

Map Key	Number of Records	Direction	Distance (mi/ft)	Elev (ft)	Site	DB
112	1 of 3	SSE	0.74 / 3,926.87	130.32	RAYTHEON SPACE AND AIRBORNE SYSTEMS 2000 E EL SEGUNDO BLVD EL SEGUNDO CA 90245	ENVIROSTOR

Estor/EPA ID: CAD000633230
Cleanup Status:
Site Code: 300331
Site Type: OPERATING PERMIT
Potential Media Affected:
Past Uses Caused Contam:
APN:
National Priorities List:
Cleab up Oversight Agenci:
Special Program:
Funding:
Acres:
School District:
Assembly District: 62
Senate District: 26
Zip: 90245
Potential Contaminants:

Site History:

VIEWVIEWVIEWVIEWVIEWVIEWVIEWVIEW

Facility Information
-- --
Program Type: HAZ WASTE - RCRA
Status: OPERATING PERMIT
Summary Link: http://www.envirostor.dtsc.ca.gov/public/hwmp_profile_report.asp?global_id=CAD000633230
-- --
Program Type: INSPECTION
Status: NO ACTION
Summary Link: http://www.envirostor.dtsc.ca.gov/public/eerp_profile_report.asp?global_id=3000609
-- --
Permit Units - Completed Act
-- --
Unit:
Event Description: MOD CLASS 1 - NO PRIOR APPROVAL REQUIRED - FINAL PERMIT MODIFICATION (EXPIRES)
Doc Link:
Date: 10/8/2017
Activity Type: Permitted Units - Completed Activities
-- --
Unit: CONTAIN1 (GPRA UNIT)
Event Description: RENEWAL - NO CHANGES - FINAL PERMIT RENEWAL (EXPIRES)
Doc Link:
Date: 10/8/2017
Activity Type: Permitted Units - Completed Activities
-- --
Unit: CONTAIN1 (GPRA UNIT)
Event Description: RENEWAL - NO CHANGES - DTSC MEETING WITH APPLICANT
Doc Link: http://www.envirostor.dtsc.ca.gov/public/https://www.hwmpenvirostor.dtsc.ca.gov/public/site_documents/5806995987/Pre%2Dapplication%20site%2Dvisit%20meeting%2008172016%2Epdf
Date: 8/17/2016
Activity Type: Permitted Units - Completed Activities
-- --
Unit: CONTAIN1 (GPRA UNIT)

Event Description:	RENEWAL - NO CHANGES - CALL-IN LETTER ISSUED
Doc Link:	http://www.envirostor.dtsc.ca.gov/public/https://www.hwmpenvirostor.dtsc.ca.gov/public/site_documents/7114820182/Reminder%20letter%20Final%2020151006%2Epdf
Date:	10/6/2015
Activity Type:	Permitted Units - Completed Activities
--	--
Unit:	
Event Description:	MOD CLASS 1 - NO PRIOR APPROVAL REQUIRED - PUBLIC NOTICE BY PERMITTEE
Doc Link:	http://www.envirostor.dtsc.ca.gov/public/https://www.hwmpenvirostor.dtsc.ca.gov/public/site_documents/7951291739/Class%201%20PM%20public%20notice12052013%2Epdf
Date:	12/5/2013
Activity Type:	Permitted Units - Completed Activities
--	--
Unit:	
Event Description:	MOD CLASS 1 - NO PRIOR APPROVAL REQUIRED - FINAL PERMIT MODIFICATION (EFFECTIVE)
Doc Link:	
Date:	10/22/2013
Activity Type:	Permitted Units - Completed Activities
--	--
Unit:	
Event Description:	MOD CLASS 1 - NO PRIOR APPROVAL REQUIRED - FINAL PERMIT MODIFICATION
Doc Link:	http://www.envirostor.dtsc.ca.gov/public/hwmp_final_documents.asp?global_id=CAD000633230&link_key=1003&document_category=FINAL+PERMIT&event_description=Mod+Class+1+%2D+No+Prior+Approval+Required+%2D+FINAL+PERMIT+MODIFICATION+&mytype=pa
Date:	10/22/2013
Activity Type:	Permitted Units - Completed Activities
--	--
Unit:	
Event Description:	MOD CLASS 1 - NO PRIOR APPROVAL REQUIRED - MAILING LIST
Doc Link:	
Date:	10/22/2013
Activity Type:	Permitted Units - Completed Activities
--	--
Unit:	CONTAIN1 (GPRA UNIT)
Event Description:	RENEWAL - NO CHANGES - FINAL PERMIT RENEWAL
Doc Link:	http://www.envirostor.dtsc.ca.gov/public/hwmp_final_documents.asp?global_id=CAD000633230&link_key=9590&document_category=FINAL+PERMIT&event_description=Renewal+%2D+No+Changes+%2D+FINAL+PERMIT+RENEWAL+&mytype=pa
Date:	10/9/2007
Activity Type:	Permitted Units - Completed Activities
--	--
Unit:	CONTAIN1 (GPRA UNIT)
Event Description:	RENEWAL - NO CHANGES - FINAL PERMIT RENEWAL (EFFECTIVE)
Doc Link:	
Date:	10/9/2007
Activity Type:	Permitted Units - Completed Activities
--	--
Unit:	CONTAIN1 (GPRA UNIT)
Event Description:	RENEWAL - NO CHANGES - PUBLIC COMMENT (END)
Doc Link:	
Date:	10/1/2007
Activity Type:	Permitted Units - Completed Activities
--	--
Unit:	CONTAIN1 (GPRA UNIT)
Event Description:	RENEWAL - NO CHANGES - PUBLIC COMMENT (PUBLIC MEETING)
Doc Link:	
Date:	9/12/2007
Activity Type:	Permitted Units - Completed Activities
--	--
Unit:	CONTAIN1 (GPRA UNIT)
Event Description:	RENEWAL - NO CHANGES - PUBLIC COMMENT (BEGIN)
Doc Link:	http://www.envirostor.dtsc.ca.gov/public/https://www.hwmpenvirostor.dtsc.ca.gov/public/site_documents/1075086295/Raytheon%20SAS%5F%20dpermit%2Epdf
Date:	8/17/2007
Activity Type:	Permitted Units - Completed Activities
--	--
Unit:	CONTAIN1 (GPRA UNIT)
Event Description:	RENEWAL - NO CHANGES - DRAFT PERMIT RENEWAL

Doc Link:	http://www.envirostor.dtsc.ca.gov/public/https://www.hwmpenvirostor.dtsc.ca.gov/public/site_documents/5617658317/Raytheon%20SAS%5F%20dpermit%2Epdf
Date:	8/17/2007
Activity Type:	Permitted Units - Completed Activities
--	--
Unit:	CONTAIN1 (GPRA UNIT)
Event Description:	RENEWAL - NO CHANGES - FINAL PART A & PART B RECEIVED
Doc Link:	http://www.envirostor.dtsc.ca.gov/public/hwmp_final_documents.asp?global_id=CAD000633230&link_key=9590&document_category=FINAL+PART+A+%26+PART+B+RECEIVED&event_description=Renewal+%2D+No+Changes+%2D+FINAL+PART+A+%26+PART+B+RECEIVED+&mytype=pa
Date:	8/6/2007
Activity Type:	Permitted Units - Completed Activities
--	--
Unit:	CONTAIN1 (GPRA UNIT)
Event Description:	RENEWAL - NO CHANGES - TECHNICAL COMPLETE LETTER
Doc Link:	http://www.envirostor.dtsc.ca.gov/public/https://www.hwmpenvirostor.dtsc.ca.gov/public/site_documents/3619382560/Raytheon%20SAS%5FTechnical%20Completeness%2Epdf
Date:	8/6/2007
Activity Type:	Permitted Units - Completed Activities
--	--
Unit:	CONTAIN1 (GPRA UNIT)
Event Description:	RENEWAL - NO CHANGES - FINAL PERMIT RENEWAL (EXPIRES)
Doc Link:	
Date:	1/27/2007
Activity Type:	Permitted Units - Completed Activities
--	--
Unit:	CONTAIN1 (GPRA UNIT)
Event Description:	RENEWAL - NO CHANGES - INITIAL ADMINISTRATIVE REVIEW COMPLETED
Doc Link:	
Date:	8/31/2006
Activity Type:	Permitted Units - Completed Activities
--	--
Unit:	CONTAIN1 (GPRA UNIT)
Event Description:	RENEWAL - NO CHANGES - APPLICATION PART B RECEIVED
Doc Link:	
Date:	7/31/2006
Activity Type:	Permitted Units - Completed Activities
--	--
Unit:	CONTAIN1 (GPRA UNIT)
Event Description:	RENEWAL - NO CHANGES - CALL-IN LETTER ISSUED
Doc Link:	http://www.envirostor.dtsc.ca.gov/public/https://www.hwmpenvirostor.dtsc.ca.gov/public/site_documents/6264753043/RaytheonSAS%5FCallIn%20%2Epdf
Date:	4/6/2006
Activity Type:	Permitted Units - Completed Activities
--	--
Unit:	CONTAIN1 (GPRA UNIT)
Event Description:	RENEWAL - NO CHANGES - FINAL PERMIT RENEWAL (EFFECTIVE)
Doc Link:	
Date:	1/28/1997
Activity Type:	Permitted Units - Completed Activities
--	--
Unit:	CONTAIN1 (GPRA UNIT)
Event Description:	RENEWAL - NO CHANGES - FINAL PERMIT RENEWAL
Doc Link:	http://www.envirostor.dtsc.ca.gov/public/https://www.hwmpenvirostor.dtsc.ca.gov/public/site_documents/9279126822/Raytheon%5F1%2Epdf
Date:	12/24/1996
Activity Type:	Permitted Units - Completed Activities
--	--
Unit:	CONTAIN1 (GPRA UNIT)
Event Description:	RENEWAL - NO CHANGES - PUBLIC COMMENT (END)
Doc Link:	
Date:	7/29/1996
Activity Type:	Permitted Units - Completed Activities
--	--
Unit:	CONTAIN1 (GPRA UNIT)
Event Description:	RENEWAL - NO CHANGES - PUBLIC COMMENT (BEGIN)
Doc Link:	
Date:	6/14/1996

Activity Type:	Permitted Units - Completed Activities
--	--
Unit:	CONTAIN1 (GPRA UNIT)
Event Description:	RENEWAL - NO CHANGES - FINAL PART A & PART B RECEIVED
Doc Link:	
Date:	6/22/1995
Activity Type:	Permitted Units - Completed Activities
--	--
Unit:	CONTAIN1 (GPRA UNIT)
Event Description:	RENEWAL - NO CHANGES - 1ST NOTICE OF DEFICIENCY ISSUED
Doc Link:	
Date:	11/18/1994
Activity Type:	Permitted Units - Completed Activities
--	--
Unit:	CONTAIN1 (GPRA UNIT)
Event Description:	NEW OPERATING PERMIT - FINAL PERMIT (EXPIRES)
Doc Link:	
Date:	6/28/1990
Activity Type:	Permitted Units - Completed Activities
--	--
Unit:	CONTAIN1 (GPRA UNIT)
Event Description:	RENEWAL - NO CHANGES - APPLICATION PART B RECEIVED
Doc Link:	
Date:	6/12/1990
Activity Type:	Permitted Units - Completed Activities
--	--
Unit:	CONTAIN1 (GPRA UNIT)
Event Description:	NEW OPERATING PERMIT - FINAL PERMIT (EFFECTIVE)
Doc Link:	
Date:	6/28/1985
Activity Type:	Permitted Units - Completed Activities
--	--
Unit:	CONTAIN1 (GPRA UNIT)
Event Description:	NEW OPERATING PERMIT - FINAL PERMIT
Doc Link:	
Date:	6/28/1985
Activity Type:	Permitted Units - Completed Activities
--	--
Unit:	CONTAIN1 (GPRA UNIT)
Event Description:	NEW OPERATING PERMIT - PUBLIC COMMENT (END)
Doc Link:	
Date:	4/26/1985
Activity Type:	Permitted Units - Completed Activities
--	--
Unit:	CONTAIN1 (GPRA UNIT)
Event Description:	NEW OPERATING PERMIT - PUBLIC COMMENT (BEGIN)
Doc Link:	
Date:	4/26/1985
Activity Type:	Permitted Units - Completed Activities
--	--
Unit:	CONTAIN1 (GPRA UNIT)
Event Description:	NEW OPERATING PERMIT - APPLICATION PART B RECEIVED
Doc Link:	
Date:	8/29/1983
Activity Type:	Permitted Units - Completed Activities
--	--
Unit:	CONTAIN1 (GPRA UNIT)
Event Description:	NEW OPERATING PERMIT - CALL-IN LETTER ISSUED
Doc Link:	
Date:	3/7/1983
Activity Type:	Permitted Units - Completed Activities
--	--
Unit:	CONTAIN1 (GPRA UNIT)
Event Description:	NEW OPERATING PERMIT - APPLICATION PART A RECEIVED
Doc Link:	
Date:	11/18/1980
Activity Type:	Permitted Units - Completed Activities
--	--

Map Key	Number of Records	Direction	Distance (mi/ft)	Elev (ft)	Site	DB

Units Undergoing Closure

--	--
Unit:	NO PERMIT ACTIVITIES HAVE BEEN COMPLETED FOR THIS SITE
Event Description:	
Doc Link:	
Date:	
Activity Type:	Units Undergoing Closure - Completed Activities
--	--

Map Key	Number of Records	Direction	Distance (mi/ft)	Elev (ft)	Site	DB
112	2 of 3	SSE	0.74 / 3,926.87	130.32	RAYTHEON SPACE AND AIRBORNE SYSTEMS 2000 E EL SEGUNDO BLVD EL SEGUNDO CA 90245	HWP

EPA ID:	CAD000633230	**Latitude:**	33.911835
Status:	OPERATING PERMIT	**Longitude:**	-118.38942
Facility Type:	Permitted - Operating	**Assembly District:**	62
Facility Size:	Small Storage	**Senate District:**	26
Team:	PHILLIP BLUM	**Public Info Officer:**	
Site Code:	300331	**Public Part Speci:**	
County:	LOS ANGELES	**Project Manager:**	RAMESHWOR KAPHLE

Alias

--	--
Facility Type:	Permitted - Operating
Alias Type:	Project Code (Site Code)
Alias:	300331
--	--
Facility Type:	Permitted - Operating
Alias Type:	FRS
Alias:	110018947826
--	--

Completed Activities

--	--
Facility Type:	Permitted - Operating
Unit Names:	
Event Description:	Mod Class 1 - No Prior Approval Required - FINAL PERMIT MODIFICATION (EXPIRES)
Completed Date:	10/08/2017
--	--
Facility Type:	Permitted - Operating
Unit Names:	CONTAIN1 (GPRA Unit)
Event Description:	Renewal - No Changes - FINAL PERMIT RENEWAL (EXPIRES)
Completed Date:	01/27/2007
--	--
Facility Type:	Permitted - Operating
Unit Names:	CONTAIN1 (GPRA Unit)
Event Description:	New Operating Permit - FINAL PERMIT (EXPIRES)
Completed Date:	06/28/1990
--	--
Facility Type:	Permitted - Operating
Unit Names:	CONTAIN1 (GPRA Unit)
Event Description:	New Operating Permit - PUBLIC COMMENT (END)
Completed Date:	04/26/1985
--	--
Facility Type:	Permitted - Operating
Unit Names:	CONTAIN1 (GPRA Unit)
Event Description:	New Operating Permit - APPLICATION PART A RECEIVED
Completed Date:	11/18/1980
--	--
Facility Type:	Permitted - Operating
Unit Names:	CONTAIN1 (GPRA Unit)
Event Description:	Renewal - No Changes - PUBLIC COMMENT (END)
Completed Date:	10/01/2007
--	--
Facility Type:	Permitted - Operating
Unit Names:	CONTAIN1 (GPRA Unit)
Event Description:	Renewal - No Changes - CALL-IN LETTER ISSUED

Completed Date:	04/06/2006
--	--
Facility Type:	Permitted - Operating
Unit Names:	CONTAIN1 (GPRA Unit)
Event Description:	Renewal - No Changes - FINAL PERMIT RENEWAL
Completed Date:	10/09/2007
--	--
Facility Type:	Permitted - Operating
Unit Names:	CONTAIN1 (GPRA Unit)
Event Description:	Renewal - No Changes - PUBLIC COMMENT (BEGIN)
Completed Date:	06/14/1996
--	--
Facility Type:	Permitted - Operating
Unit Names:	CONTAIN1 (GPRA Unit)
Event Description:	Renewal - No Changes - 1ST NOTICE OF DEFICIENCY ISSUED
Completed Date:	11/18/1994
--	--
Facility Type:	Permitted - Operating
Unit Names:	CONTAIN1 (GPRA Unit)
Event Description:	Renewal - No Changes - FINAL PERMIT RENEWAL
Completed Date:	12/24/1996
--	--
Facility Type:	Permitted - Operating
Unit Names:	CONTAIN1 (GPRA Unit)
Event Description:	Renewal - No Changes - PUBLIC COMMENT (BEGIN)
Completed Date:	08/17/2007
--	--
Facility Type:	Permitted - Operating
Unit Names:	CONTAIN1 (GPRA Unit)
Event Description:	New Operating Permit - APPLICATION PART B RECEIVED
Completed Date:	08/29/1983
--	--
Facility Type:	Permitted - Operating
Unit Names:	
Event Description:	Mod Class 1 - No Prior Approval Required - FINAL PERMIT MODIFICATION (EFFECTIVE)
Completed Date:	10/22/2013
--	--
Facility Type:	Permitted - Operating
Unit Names:	CONTAIN1 (GPRA Unit)
Event Description:	Renewal - No Changes - FINAL PART A & PART B RECEIVED
Completed Date:	06/22/1995
--	--
Facility Type:	Permitted - Operating
Unit Names:	CONTAIN1 (GPRA Unit)
Event Description:	New Operating Permit - FINAL PERMIT
Completed Date:	06/28/1985
--	--
Facility Type:	Permitted - Operating
Unit Names:	CONTAIN1 (GPRA Unit)
Event Description:	Renewal - No Changes - INITIAL ADMINISTRATIVE REVIEW COMPLETED
Completed Date:	08/31/2006
--	--
Facility Type:	Permitted - Operating
Unit Names:	CONTAIN1 (GPRA Unit)
Event Description:	Renewal - No Changes - FINAL PERMIT RENEWAL (EFFECTIVE)
Completed Date:	01/28/1997
--	--
Facility Type:	Permitted - Operating
Unit Names:	
Event Description:	Mod Class 1 - No Prior Approval Required - PUBLIC NOTICE BY PERMITTEE
Completed Date:	12/05/2013
--	--
Facility Type:	Permitted - Operating
Unit Names:	CONTAIN1 (GPRA Unit)
Event Description:	Renewal - No Changes - FINAL PART A & PART B RECEIVED
Completed Date:	08/06/2007
--	--
Facility Type:	Permitted - Operating

Unit Names:	CONTAIN1 (GPRA Unit)
Event Description:	New Operating Permit - CALL-IN LETTER ISSUED
Completed Date:	03/07/1983
--	--
Facility Type:	Permitted - Operating
Unit Names:	CONTAIN1 (GPRA Unit)
Event Description:	Renewal - No Changes - FINAL PERMIT RENEWAL (EFFECTIVE)
Completed Date:	10/09/2007
--	--
Facility Type:	Permitted - Operating
Unit Names:	
Event Description:	Mod Class 1 - No Prior Approval Required - FINAL PERMIT MODIFICATION
Completed Date:	10/22/2013
--	--
Facility Type:	Permitted - Operating
Unit Names:	CONTAIN1 (GPRA Unit)
Event Description:	Renewal - No Changes - TECHNICAL COMPLETE LETTER
Completed Date:	08/06/2007
--	--
Facility Type:	Permitted - Operating
Unit Names:	CONTAIN1 (GPRA Unit)
Event Description:	Renewal - No Changes - APPLICATION PART B RECEIVED
Completed Date:	07/31/2006
--	--
Facility Type:	Permitted - Operating
Unit Names:	CONTAIN1 (GPRA Unit)
Event Description:	Renewal - No Changes - APPLICATION PART B RECEIVED
Completed Date:	06/12/1990
--	--
Facility Type:	Permitted - Operating
Unit Names:	CONTAIN1 (GPRA Unit)
Event Description:	New Operating Permit - PUBLIC COMMENT (BEGIN)
Completed Date:	04/26/1985
--	--
Facility Type:	Permitted - Operating
Unit Names:	CONTAIN1 (GPRA Unit)
Event Description:	New Operating Permit - FINAL PERMIT (EFFECTIVE)
Completed Date:	06/28/1985
--	--
Facility Type:	Permitted - Operating
Unit Names:	CONTAIN1 (GPRA Unit)
Event Description:	Renewal - No Changes - DRAFT PERMIT RENEWAL
Completed Date:	08/17/2007
--	--
Facility Type:	Permitted - Operating
Unit Names:	
Event Description:	Mod Class 1 - No Prior Approval Required - MAILING LIST
Completed Date:	10/22/2013
--	--
Facility Type:	Permitted - Operating
Unit Names:	CONTAIN1 (GPRA Unit)
Event Description:	Renewal - No Changes - CALL-IN LETTER ISSUED
Completed Date:	10/06/2015
--	--
Facility Type:	Permitted - Operating
Unit Names:	CONTAIN1 (GPRA Unit)
Event Description:	Renewal - No Changes - FINAL PERMIT RENEWAL (EXPIRES)
Completed Date:	10/08/2017
--	--
Facility Type:	Permitted - Operating
Unit Names:	CONTAIN1 (GPRA Unit)
Event Description:	Renewal - No Changes - PUBLIC COMMENT (PUBLIC MEETING)
Completed Date:	09/12/2007
--	--
Facility Type:	Permitted - Operating
Unit Names:	CONTAIN1 (GPRA Unit)
Event Description:	Renewal - No Changes - PUBLIC COMMENT (END)
Completed Date:	07/29/1996

Map Key	Number of Records	Direction	Distance (mi/ft)	Elev (ft)	Site	DB

--
Facility Type: Permitted - Operating
Unit Names: CONTAIN1 (GPRA Unit)
Event Description: Renewal - No Changes - DTSC MEETING WITH APPLICANT
Completed Date: 08/17/2016
--

Map Key	Number of Records	Direction	Distance (mi/ft)	Elev (ft)	Site	DB
112	3 of 3	SSE	0.74 / 3,926.87	130.32	RAYTHEON SPACE AND AIRBORNE SYSTEMS 2000 E EL SEGUNDO BLVD EL SEGUNDO CA 90245	INSP COMP ENF

EPA ID: CAD000633230
Report URL: https://www.envirostor.dtsc.ca.gov/public/eerp_profile_report.asp?global_id=3000609
County: LOS ANGELES
Geotracker Latitude: 33.911835
Geotracker Longitude: -118.38942

Inspection Information

Inspection Type: Financial Records Review - Treatment, Storage and Disposal
Inspection Date: 6/28/2001
Violations: No Violations
Return to Compliance:

Inspection Type: Compliance Evaluation Inspection - Treatment, Storage and Disposal
Inspection Date: 6/24/2015
Violations: No Violations
Return to Compliance:

Inspection Type: Financial Records Review - Treatment, Storage and Disposal
Inspection Date: 9/23/2015
Violations: No Violations
Return to Compliance:

Inspection Type: Compliance Evaluation Inspection - Treatment, Storage and Disposal
Inspection Date: 12/18/2000
Violations: No Violations
Return to Compliance:

Inspection Type: Financial Records Review - Treatment, Storage and Disposal
Inspection Date: 8/29/2012
Violations: No Violations
Return to Compliance:

Inspection Type: Financial Records Review - Treatment, Storage and Disposal
Inspection Date: 11/3/2006
Violations: No Violations
Return to Compliance:

Inspection Type: Financial Records Review - Treatment, Storage and Disposal
Inspection Date: 5/25/2004
Violations: No Violations
Return to Compliance:

Inspection Type: Compliance Evaluation Inspection - Treatment, Storage and Disposal
Inspection Date: 11/20/2006
Violations: No Violations
Return to Compliance:

Inspection Type: Financial Records Review - Treatment, Storage and Disposal
Inspection Date: 6/7/2005
Violations: No Violations
Return to Compliance:

Inspection Type: Compliance Evaluation Inspection - Treatment, Storage and Disposal

Inspection Date: 6/21/2012
Violations: No Violations
Return to Compliance:

Inspection Type: Compliance Evaluation Inspection - Treatment, Storage and Disposal
Inspection Date: 1/26/1999
Violations: No Violations
Return to Compliance:

Inspection Type: Compliance Evaluation Inspection - Treatment, Storage and Disposal
Inspection Date: 2/10/2014
Violations: No Violations
Return to Compliance:

Inspection Type: Compliance Evaluation Inspection - Treatment, Storage and Disposal
Inspection Date: 2/22/2006
Violations: No Violations
Return to Compliance:

Inspection Type: Financial Records Review - Treatment, Storage and Disposal
Inspection Date: 2/17/2010
Violations: No Violations
Return to Compliance:

Inspection Type: Financial Records Review - Treatment, Storage and Disposal
Inspection Date: 3/8/2006
Violations: No Violations
Return to Compliance:

Inspection Type: Compliance Evaluation Inspection - Treatment, Storage and Disposal
Inspection Date: 1/28/2010
Violations: No Violations
Return to Compliance:

Inspection Type: Compliance Evaluation Inspection - Treatment, Storage and Disposal
Inspection Date: 6/29/2005
Violations: No Violations
Return to Compliance:

Inspection Type: Compliance Evaluation Inspection - Transporter
Inspection Date: 4/27/2000
Violations: Class 1, Minor
Return to Compliance: 9/6/2002

Inspection Type: Financial Records Review - Treatment, Storage and Disposal
Inspection Date: 7/13/2010
Violations: No Violations
Return to Compliance:

Inspection Type: Financial Records Review - Treatment, Storage and Disposal
Inspection Date: 10/18/2007
Violations: No Violations
Return to Compliance:

Inspection Type: Compliance Evaluation Inspection - Treatment, Storage and Disposal
Inspection Date: 9/28/2007
Violations: No Violations
Return to Compliance:

Inspection Type: Financial Records Review - Treatment, Storage and Disposal
Inspection Date: 1/21/2014
Violations: No Violations
Return to Compliance:

Inspection Type: Compliance Evaluation Inspection - Treatment, Storage and Disposal
Inspection Date: 9/2/2010
Violations: No Violations
Return to Compliance:

Enforcement Information

Enforcement Type: Consent Order with Enforcement and Settlement - Federal CA/FO (385)
Enforcement Date: 9/18/2002

Inspection Enforcement Actions

Activity Type: Consent Order with Enforcement and Settlement - Federal CA/FO (385)
Issued Completed Date: 9/18/2002

Completed Inspections

Activity Type: Compliance Evaluation Inspection - Treatment, Storage and Disposal
Inspection Date: 9/28/2007
Violation(s): No Violations
Return to Compliance:

Activity Type: Financial Records Review - Treatment, Storage and Disposal
Inspection Date: 6/28/2001
Violation(s): No Violations
Return to Compliance:

Activity Type: Financial Records Review - Treatment, Storage and Disposal
Inspection Date: 7/13/2010
Violation(s): No Violations
Return to Compliance:

Activity Type: Financial Records Review - Treatment, Storage and Disposal
Inspection Date: 11/3/2006
Violation(s): No Violations
Return to Compliance:

Activity Type: Financial Records Review - Treatment, Storage and Disposal
Inspection Date: 9/23/2015
Violation(s): No Violations
Return to Compliance:

Activity Type: Financial Records Review - Treatment, Storage and Disposal
Inspection Date: 6/7/2005
Violation(s): No Violations
Return to Compliance:

Activity Type: Financial Records Review - Treatment, Storage and Disposal
Inspection Date: 3/8/2006
Violation(s): No Violations
Return to Compliance:

Activity Type: Compliance Evaluation Inspection - Treatment, Storage and Disposal
Inspection Date: 6/29/2005
Violation(s): No Violations
Return to Compliance:

Activity Type: Compliance Evaluation Inspection - Transporter
Inspection Date: 4/27/2000
Violation(s): Class 1, Minor
Return to Compliance: 9/6/2002

Activity Type: Compliance Evaluation Inspection - Treatment, Storage and Disposal
Inspection Date: 6/21/2012
Violation(s): No Violations
Return to Compliance:

Activity Type: Financial Records Review - Treatment, Storage and Disposal

Inspection Date: 10/18/2007
Violation(s): No Violations
Return to Compliance:

Activity Type: Financial Records Review - Treatment, Storage and Disposal
Inspection Date: 5/25/2004
Violation(s): No Violations
Return to Compliance:

Activity Type: Compliance Evaluation Inspection - Treatment, Storage and Disposal
Inspection Date: 1/26/1999
Violation(s): No Violations
Return to Compliance:

Activity Type: Compliance Evaluation Inspection - Treatment, Storage and Disposal
Inspection Date: 2/10/2014
Violation(s): No Violations
Return to Compliance:

Activity Type: Financial Records Review - Treatment, Storage and Disposal
Inspection Date: 1/21/2014
Violation(s): No Violations
Return to Compliance:

Activity Type: Financial Records Review - Treatment, Storage and Disposal
Inspection Date: 8/29/2012
Violation(s): No Violations
Return to Compliance:

Activity Type: Compliance Evaluation Inspection - Treatment, Storage and Disposal
Inspection Date: 12/18/2000
Violation(s): No Violations
Return to Compliance:

Activity Type: Compliance Evaluation Inspection - Treatment, Storage and Disposal
Inspection Date: 9/2/2010
Violation(s): No Violations
Return to Compliance:

Activity Type: Compliance Evaluation Inspection - Treatment, Storage and Disposal
Inspection Date: 1/28/2010
Violation(s): No Violations
Return to Compliance:

Activity Type: Compliance Evaluation Inspection - Treatment, Storage and Disposal
Inspection Date: 11/20/2006
Violation(s): No Violations
Return to Compliance:

Activity Type: Compliance Evaluation Inspection - Treatment, Storage and Disposal
Inspection Date: 6/24/2015
Violation(s): No Violations
Return to Compliance:

Activity Type: Financial Records Review - Treatment, Storage and Disposal
Inspection Date: 2/17/2010
Violation(s): No Violations
Return to Compliance:

Activity Type: Compliance Evaluation Inspection - Treatment, Storage and Disposal
Inspection Date: 2/22/2006
Violation(s): No Violations
Return to Compliance:

Permitting

Site Facility Type: CLOSED

Site Code:
Assembly District: 22
Senate District: 13
Facility Type: HIST PERMITTED
Program Type: HAZARDOUS WASTE FACILITY
Facility History:

Key Permit Activities LAST APPROVED PERMIT(S) Renewal - No Changes - Effective: 10/09/2007 SHOW/HIDE DETAILS Units: CONTAIN1 (GPRA Unit) Event Completed VIEW CALL-IN LETTER ISSUED 4/6/2006 APPLICATION PART B RECEIVED 7/31/2006 INITIAL ADMINISTRATIVE REVIEW COMPLETED 8/31/2006 VIEW FINAL PART A & PART B RECEIVED 8/6/2007 VIEW TECHNICAL COMPLETE LETTER 8/6/2007 VIEW PUBLIC COMMENT(BEGIN) 8/17/2007 VIEW DRAFT PERMIT RENEWAL 8/17/2007 PUBLIC COMMENT(PUBLIC MEETING) 9/12/2007 PUBLIC COMMENT(END) 10/1/2007 VIEW FINAL PERMIT RENEWAL 10/9/2007 FINAL PERMIT RENEWAL(EFFECTIVE) 10/9/2007 IN PROGRESS PERMIT(S) Renewal - No Changes SHOW/HIDE DETAILS Units: CONTAIN1 (GPRA Unit) Event Completed VIEW CALL-IN LETTER ISSUED 10/6/2015 VIEW DTSC MEETING WITH APPLICANT 8/17/2016

113	1 of 2	E	0.75 / 3,981.03	100.45	***WISEBURN HIGH SCHOOL - CAMPUS*** ***827 NORTH DOUGLAS STREET*** ***EL SEGUNDO CA 90245***	ENVIROSTOR

Estor/EPA ID: 60001621
Cleanup Status: INACTIVE - NEEDS EVALUATION AS OF 10/11/2012
Site Code: 304639
Site Type: SCHOOL
Potential Media Affected: OTHER GROUNDWATER AFFECTED (USES OTHER THAN DRINKING WATER), SOIL, SOIL VAPOR
Past Uses Caused Contam: AEROSPACE MANUFACTURING/MAINTENANCE
APN: 4138-030-009, 4138-030-010, 4138-030-011, 4138-030-012, 4138-030-013, 4138-030-014, 4138-030-015, 4138-030-023, 4138-030-024, 4138-030-025
National Priorities List: NO
Cleab up Oversight Agenci: DTSC - SITE CLEANUP PROGRAM - LEAD
Special Program:
Funding: SCHOOL DISTRICT
Acres: 12.5 ACRES
School District: WISEBURN ELEMENTARY SCHOOL DISTRICT
Assembly District: 62
Senate District: 26
Zip: 90245
Potential Contaminants:

BENZENE
LEAD
METHANE
NATURALLY OCCURRING ASBESTOS (NOA)
POLYCHLORINATED BIPHENYLS (PCBS)
TPH-DIESEL

Site History:

The Site is a prospective site for a new high school. The Site was formerly an aerospace manufacturing facility: Northern American Aviation Co. (1950 through the late 1960s) and Rockwell International (late 1960s through 1990). Currently, the Site is vacant and undeveloped with the exception of interior drives, curbing, and limited parkway-type landscaping. The Site is approximately 12.5 acres of a larger, roughly 46-acre parcel and is bounded by N. Douglas St. to the east, E. Mariposa Ave. to the south, and E. Maple Ave. to the north.

A PEA workplan was developed for the site and approved by DTSC for implementation.

Due to foreseeable issues with the site, the District decided to move forward with a different and more suitable location for the development of the proposed school site. They requested to teminate the EOA agreement.

Facility Information
-- --
Program Type: SCHOOL EVALUATION
Status: INACTIVE - NEEDS EVALUATION
Summary Link: http://www.envirostor.dtsc.ca.gov/public/profile_report.asp?global_id=60001621
-- --
Completed Activities
-- --

Map Key	Number of Records	Direction	Distance (mi/ft)	Elev (ft)	Site	DB

Doc Link:	http://www.envirostor.dtsc.ca.gov/public/final_documents2.asp?global_id=60001621&doc_id=60295891
Area Name:	
Sub Area:	
Document Type:	Preliminary Endangerment Assessment Workplan
Date Completed:	7/30/2012
Comments:	DTSC approved the PEA Workplan. Response to comments were acceptable.
Activity Type:	Completed Activities
--	--
Doc Link:	http://www.envirostor.dtsc.ca.gov/public/final_documents2.asp?global_id=60001621&enforcement_id=60290867
Area Name:	
Sub Area:	
Document Type:	Environmental Oversight Agreement
Date Completed:	2/13/2012
Comments:	Fully executed EOA sent (FedEx) to District.
Activity Type:	Completed Activities
--	--

113	2 of 2	E	0.75 / 3,981.03	100.45	**WISEBURN HIGH SCHOOL - CAMPUS** **827 NORTH DOUGLAS STREET** **EL SEGUNDO CA 90245**	SCH

ESTOR/EPA ID:	60001621
Site Code:	304639
Status:	INACTIVE - NEEDS EVALUATION
Cleanup Status:	INACTIVE - NEEDS EVALUATION AS OF 10/11/2012
Program Type:	SCHOOL EVALUATION
Site Type:	SCHOOL
National Priorities List:	NO
Cl Up Oversight Agencies:	DTSC - SITE CLEANUP PROGRAM - LEAD
County:	LOS ANGELES
Special Program:	
Funding:	SCHOOL DISTRICT
APN:	4138-030-009, 4138-030-010, 4138-030-011, 4138-030-012, 4138-030-013, 4138-030-014, 4138-030-015, 4138-030-023, 4138-030-024, 4138-030-025
Past Use Caused Contam:	AEROSPACE MANUFACTURING/MAINTENANCE
Potential Contam of Cncrn:	BENZENE; LEAD; METHANE; NATURALLY OCCURRING ASBESTOS (NOA); POLYCHLORINATED BIPHENYLS (PCBS); TPH-DIESEL
Potential Media Affected:	OTHER GROUNDWATER AFFECTED (USES OTHER THAN DRINKING WATER), SOIL, SOIL VAPOR
Acres:	12.5 ACRES
School District:	WISEBURN ELEMENTARY SCHOOL DISTRICT
Summary Link:	http://www.envirostor.dtsc.ca.gov/public/profile_report.asp?global_id=60001621
Assembly District:	62
Senate District:	26
Latitude:	33.9228612
Longitude:	-118.3832934
SITE HISTORY:	

The Site is a prospective site for a new high school. The Site was formerly an aerospace manufacturing facility: Northern American Aviation Co. (1950 through the late 1960s) and Rockwell International (late 1960s through 1990). Currently, the Site is vacant and undeveloped with the exception of interior drives, curbing, and limited parkway-type landscaping. The Site is approximately 12.5 acres of a larger, roughly 46-acre parcel and is bounded by N. Douglas St. to the east, E. Mariposa Ave. to the south, and E. Maple Ave. to the north.

A PEA workplan was developed for the site and approved by DTSC for implementation.

Due to foreseeable issues with the site, the District decided to move forward with a different and more suitable location for the development of the proposed school site. They requested to teminate the EOA agreement.

Completed Activities

Date Completed:	7/30/2012	**Area Name:**	
Document Type:	Preliminary Endangerment Assessment Workplan	**Sub Area:**	
Doc Link:	http://www.envirostor.dtsc.ca.gov/public/final_documents2.asp?global_id=60001621&doc_id=60295891		
Comments:	DTSC approved the PEA Workplan. Response to comments were acceptable.		

Map Key	Number of Records	Direction	Distance (mi/ft)	Elev (ft)	Site	DB

Date Completed: 2/13/2012 **Area Name:**
Document Type: Environmental Oversight Agreement **Sub Area:**
Doc Link: http://www.envirostor.dtsc.ca.gov/public/final_documents2.asp?global_id=60001621&enforcement_id=60290867
Comments: Fully executed EOA sent (FedEx) to District.

---

114 **1 of 1** **NE** **0.80 / 4,249.92** **100.45** **SPERRY GYROSCOPE CORP** **ENVIROSTOR**

EL SEGUNDO CA

Estor/EPA ID: 80000842
Cleanup Status: INACTIVE - NEEDS EVALUATION AS OF 7/1/2005
Site Code:
Site Type: FUDS
Potential Media Affected: NONE SPECIFIED
Past Uses Caused Contam: NONE SPECIFIED
APN: NONE SPECIFIED
National Priorities List: NO
Cleab up Oversight Agenci: DTSC - SITE CLEANUP PROGRAM - LEAD
Special Program:
Funding: DERA
Acres: NONE SPECIFIED
School District:
Assembly District: 62
Senate District: 26
Zip:
Potential Contaminants:

Site History:

Facility Information
-- --
Program Type: MILITARY EVALUATION
Status: INACTIVE - NEEDS EVALUATION
Summary Link: http://www.envirostor.dtsc.ca.gov/public/profile_report.asp?global_id=80000842
-- --
Completed Activities
-- --
Doc Link: http://www.envirostor.dtsc.ca.gov/public/final_documents2.asp?global_id=80000842&doc_id=5011155
Area Name:
Sub Area:
Document Type: Inventory Project Report (INPR)
Date Completed: 9/21/1999
Comments:
Activity Type: Completed Activities
-- --

---

115 **1 of 1** **ENE** **0.82 / 4,315.85** **103.45** **NORTHROP GRUMMAN CORP (WC)** **ENVIROSTOR**

800 NO DOUGLAS
LOS ANGELES CA 90250

Estor/EPA ID: 80001311
Cleanup Status: * INACTIVE AS OF 1/1/2008
Site Code:
Site Type: CORRECTIVE ACTION
Potential Media Affected: NONE SPECIFIED
Past Uses Caused Contam: NONE SPECIFIED
APN: NONE SPECIFIED
National Priorities List: NO
Cleab up Oversight Agenci: DTSC - SITE CLEANUP PROGRAM
Special Program:
Funding:
Acres: 0 ACRES
School District:
Assembly District: 62
Senate District: 26

Map Key	Number of Records	Direction	Distance (mi/ft)	Elev (ft)	Site	DB

Zip: 90250
Potential Contaminants:

Site History:

Facility Information
-- --
Program Type: CORRECTIVE ACTION
Status: * INACTIVE
Summary Link: http://www.envirostor.dtsc.ca.gov/public/profile_report.asp?global_id=80001311
-- --
Completed Activities
-- --
Doc Link: http://www.envirostor.dtsc.ca.gov/public/final_documents2.asp?global_id=80001311&doc_id=6029267
Area Name:
Sub Area:
Document Type: FAST Review Checklist
Date Completed: 1/19/2010
Comments:
Activity Type: Completed Activities
-- --
Doc Link:
Area Name:
Sub Area:
Document Type: Interim Measures Questionnaire
Date Completed: 3/27/1992
Comments:
Activity Type: Completed Activities
-- --
Doc Link:
Area Name:
Sub Area:
Document Type: Preliminary Assessment Report
Date Completed: 5/21/1990
Comments:
Activity Type: Completed Activities
-- --

Map Key	Number of Records	Direction	Distance (mi/ft)	Elev (ft)	Site	DB
116	1 of 1	WSW	0.82 / 4,332.76	100.42	STANDARD OIL CO. EL SEGUNDO CA	ENVIROSTOR

Estor/EPA ID: 80001144
Cleanup Status: INACTIVE - NEEDS EVALUATION AS OF 7/1/2005
Site Code:
Site Type: FUDS
Potential Media Affected: NONE SPECIFIED
Past Uses Caused Contam: NONE SPECIFIED
APN: NONE SPECIFIED
National Priorities List: NO
Cleab up Oversight Agenci: DTSC - SITE CLEANUP PROGRAM - LEAD
Special Program:
Funding: DERA
Acres: NONE SPECIFIED
School District:
Assembly District: 62
Senate District: 26
Zip:
Potential Contaminants:

Site History:

Facility Information
-- --
Program Type: MILITARY EVALUATION
Status: INACTIVE - NEEDS EVALUATION

Map Key	Number of Records	Direction	Distance (mi/ft)	Elev (ft)	Site	DB

Summary Link:	http://www.envirostor.dtsc.ca.gov/public/profile_report.asp?global_id=80001144
--	--
Completed Activities	
--	--
Doc Link:	http://www.envirostor.dtsc.ca.gov/public/final_documents2.asp?global_id=80001144&doc_id=5011385
Area Name:	
Sub Area:	
Document Type:	Inventory Project Report (INPR)
Date Completed:	7/1/1999
Comments:	
Activity Type:	Completed Activities
--	--

Map Key	Number of Records	Direction	Distance (mi/ft)	Elev (ft)	Site	DB
117	1 of 1	WSW	0.93 / 4,906.15	97.81	AME ROCKWEL EL SEG AUXILIARY LOS ANGELES CA	ENVIROSTOR

Estor/EPA ID:	80000112
Cleanup Status:	INACTIVE - NEEDS EVALUATION AS OF 7/1/2005
Site Code:	
Site Type:	FUDS
Potential Media Affected:	NONE SPECIFIED
Past Uses Caused Contam:	NONE SPECIFIED
APN:	NONE SPECIFIED
National Priorities List:	NO
Cleab up Oversight Agenci:	DTSC - SITE CLEANUP PROGRAM - LEAD
Special Program:	
Funding:	DERA
Acres:	NONE SPECIFIED
School District:	
Assembly District:	62
Senate District:	26
Zip:	
Potential Contaminants:	
Site History:	
Facility Information	
--	--
Program Type:	MILITARY EVALUATION
Status:	INACTIVE - NEEDS EVALUATION
Summary Link:	http://www.envirostor.dtsc.ca.gov/public/profile_report.asp?global_id=80000112
--	--
Completed Activities	
--	--
Doc Link:	http://www.envirostor.dtsc.ca.gov/public/final_documents2.asp?global_id=80000112&doc_id=5010951
Area Name:	
Sub Area:	
Document Type:	Inventory Project Report (INPR)
Date Completed:	6/10/1993
Comments:	
Activity Type:	Completed Activities
--	--

Unplottable Summary

Total: 10 Unplottable sites

DB	Company Name/Site Name	Address	City	Zip	ERIS ID
CHMIRS	Citizen	Sepulveda Blvd.	El Segundo CA		821851220
ERNS		SEPULVEDA BLVD AND MAPLE ST.	EL SEGUNDO CA		806998998
ERNS		SEPULVEDA BLVD NEAR SUNSET BLVD.	LOS ANGELES CA		807153239
FINDS/FRS	CSFM 0334 VENTURA 10	SEPULVEDA BLVD.	EL SEGUNDO CA	90245	840152489
FINDS/FRS	AMERICAN RENOLIT CORP LA	6900 E ELM ST	LOS ANGELES CA	90040-2625	816462845
FINDS/FRS	CALTRANS	SEPULVEDA BLVD	MANHATTAN BEACH CA	90267	816594829
HAZNET	1X CITY OF EL SEGUNDO	611 HOLLY AVE	EL SEGUNDO CA	902450000	826237223
HAZNET	CALTRANS	SEPULVEDA BLVD	MANHATTAN BEACH CA	902670000	826579419
HMIRS		SOUTH SEPULVEDA BLVD	EL SEGUNDO CA		818166531
RCRA SQG	CALTRANS	SEPULVEDA BLVD MARING AVE TO EL SEGUNDO BLVD	MANHATTAN BEACH CA	90267	810619047

Unplottable Report

Site: ***Citizen***
Sepulveda Blvd. El Segundo CA

CHMIRS

ID:	02-6104	***Notified Date:***	11/10/200206:47:19 PM
Control No:	02-6104	***Notified Date Time:***	
Year:	2002	***County:***	Los Angeles County

California Hazardous Material
Incident Report System

--	--
Contained:	Unknown
Water Involved:	No
Water Way:	
Drinking Water Impacted:	
Known Impact:	
Incident Date:	11/10/200212:00:00 AM
Incident Time:	
Spill Site:	
Injuries?:	
Injuries Number:	0
Fatals?:	
Fatals Number:	0
Evacs?:	
Evacs Number:	0
Clean Up:	N/A
Admin Agency:	El Segundo Fire Department
Site:	Refinery
Cause:	
DOG Number:	
1 Substance:	
1 Quantity:	
1 Measure:	
1 Type:	
1 Other:	
1 Pipeline:	
1 Vessel >= 300 Tons:	
2 Substance:	
2 Quantity:	
2 Measure:	
2 Type:	
2 Other:	
2 Pipeline:	
2 Vessel >= 300 Tons:	
3 Substance:	
3 Quantity:	
3 Measure:	
3 Type:	
3 Other:	
3 Pipeline:	
3 Vessel >= 300 Tons:	
Barrels:	0
Cups:	0
Cubic Ft:	0
Gallons:	0.000000
Grams:	0
Lbs:	0
Liters:	0
Ozs:	0
Pts:	0
Qts:	0
Sheen:	0

Tons:	0
Unknown:	0
Cause Other:	
Notification Area:	
Description:	
--	--

Site:

SEPULVEDA BLVD AND MAPLE ST. EL SEGUNDO CA ERNS

NRC Report Number:	56082
Type Of Incident:	FIXED
Desc Remedial Action:	SORBENTS APPLIED.
Description Of Incident:	BELOW GROUND STORAGE TANK / TRUCK STRUCK TURBINE PUMP
Release Secured:	
Release Rate:	
Date Received:	1/22/1991 3:47:36 PM
Incident Cause:	OPERATOR ERROR
Incident Date:	1/21/1991 9:00:00 AM
Incident Location:	
State Agency Notified:	
Federal Agency Notified:	
State Agency On Scene:	
State Agency Report Num:	
Responsible Company:	UNOCAL
Estima Duration of Release:	
Responsible Org Type:	PRIVATE ENTERPRISE
Responsible City:	CITY OF INDUSTRY
Responsible State:	CA
Responsible Zip:	91748
Fire Involved:	N
Fire Extinguished:	
Any Evacuations:	N
Who Evacuated:	
Radius Of Evacuation:	
Any Injuries:	U
Number Injured:	
Any Fatalities:	U
Number Fatalities:	
Any Damages:	N
Damage Amount:	
Employee Fatality:	
Passenger Fatality:	
Occupant Fatality:	
Air Corridor Closed:	
Air Corridor Desc:	
Air Closure Time:	
Waterway Corridor Closed:	
Waterway Corridor Desc:	
Waterway Closure Time:	
Road Closed:	
Road Desc:	
Road Closure Time:	
Major Artery:	
Track Closed:	
Track Desc:	
Track Closure Time:	
Media Interest:	
Medium Desc:	LAND
Additional Medium Info:	SOIL
Body Of Water:	
Tributary Of:	
Weather Conditions:	
Air Temperature:	
Wind Speed:	
Wind Direction:	
Water Supply Contamin:	
Nearest River Mile Marker:	
Passengers Transferred:	UNK
Community Impact:	

Additional Info:

Material Spill Information

--	---
CHRIS Code:	ODS
CAS Number:	
UN Number:	
Amount Of Material:	30
Unit Of Material:	GALLON(S)
Name Of Material:	OIL: DIESEL
If Reached Water:	YES
Amount In Water:	0
Unit Of Measure Reach Water:	NONE
--	---

Site:

SEPULVEDA BLVD NEAR SUNSET BLVD. LOS ANGELES CA ERNS

NRC Report Number:	37272
Type Of Incident:	PIPELINE
Desc Remedial Action:	COMPANY CREWS ISOLATED AND REPAIRED THE PIPELINE.
Description Of Incident:	26" TRANSMISSION PIPELINE / 3RD PARTY STRUCK PIPELINE WITH HEAVYEQUIPMENT AND RUPTURED IT.
Release Secured:	U
Release Rate:	
Date Received:	8/28/1990 12:06:36 PM
Incident Cause:	OPERATOR ERROR
Incident Date:	8/4/1990 1:55:00 PM
Incident Location:	
State Agency Notified:	
Federal Agency Notified:	
State Agency On Scene:	
State Agency Report Num:	
Responsible Company:	SOUTHERN CA. GAS COMPANY
Estima Duration of Release:	
Responsible Org Type:	PUBLIC UTILITY
Responsible City:	LOS ANGELES
Responsible State:	CA
Responsible Zip:	90017
Fire Involved:	N
Fire Extinguished:	U
Any Evacuations:	Y
Who Evacuated:	
Radius Of Evacuation:	
Any Injuries:	U
Number Injured:	
Any Fatalities:	U
Number Fatalities:	
Any Damages:	Y
Damage Amount:	68000
Employee Fatality:	
Passenger Fatality:	
Occupant Fatality:	
Air Corridor Closed:	N
Air Corridor Desc:	
Air Closure Time:	
Waterway Corridor Closed:	N
Waterway Corridor Desc:	
Waterway Closure Time:	
Road Closed:	N
Road Desc:	
Road Closure Time:	
Major Artery:	N
Track Closed:	N
Track Desc:	
Track Closure Time:	
Media Interest:	
Medium Desc:	AIR
Additional Medium Info:	AIR
Body Of Water:	

Tributary Of:	
Weather Conditions:	
Air Temperature:	
Wind Speed:	
Wind Direction:	
Water Supply Contamin:	U
Nearest River Mile Marker:	
Passengers Transferred:	UNK
Community Impact:	N
Additional Info:	2 NEARBY BUSINESSES WERE EVACUATED.REPORT DOES NOT MEET REQUIREMENTS FOR NOTIFICATION.

Material Spill Information

--	--
CHRIS Code:	ONG
CAS Number:	
UN Number:	
Amount Of Material:	0
Unit Of Material:	UNKNOWN AMOUNT
Name Of Material:	NATURAL GAS
If Reached Water:	YES
Amount In Water:	0
Unit Of Measure Reach Water:	NONE
--	--

Site: ***CSFM 0334 VENTURA 10***
SEPULVEDA BLVD. EL SEGUNDO CA 90245

FINDS/FRS

Registry ID:	110065869527
FIPS Code:	
Program Acronyms:	CA-ENVIROVIEW
HUC Code:	
Site Type Name:	STATIONARY
EPA Region Code:	09
Conveyor:	
Source:	
County Name:	LOS ANGELES
SIC Codes:	
SIC Code Descriptions:	
NAICS Codes:	
Federal Facility Code:	
NAICS Code Descriptions:	
Federal Agency Name:	
US/Mexico Border Ind:	
Congressional Dist No:	
Create Date:	13-OCT-2015 15:49:30
Census Block Code:	
Update Date:	
Location Description:	
Supplemental Location:	
Tribal Land Code:	
Tribal Land Name:	
Latitude:	
Longitude:	
Coord Collection Method:	
Accuracy Value:	
Datum:	NAD83
Reference Point:	
Interest Types:	STATE MASTER
Facility Detail Rprt URL:	http://ofmpub.epa.gov/enviro/fii_query_detail.disp_program_facility?p_registry_id=110065869527

Site: ***AMERICAN RENOLIT CORP LA***
6900 E ELM ST LOS ANGELES CA 90040-2625

FINDS/FRS

Registry ID:	110009547320
FIPS Code:	06037
Program Acronyms:	CA-CERS, CA-ENVIROVIEW, EIS, RCRAINFO, TRIS
HUC Code:	18070105

Site Type Name:	STATIONARY
EPA Region Code:	09
Conveyor:	FRS-TRIS
Source:	
County Name:	LOS ANGELES
SIC Codes:	3081
SIC Code Descriptions:	UNSUPPORTED PLASTICS FILM AND SHEET
NAICS Codes:	326113
Federal Facility Code:	
NAICS Code Descriptions:	UNLAMINATED PLASTICS FILM AND SHEET (EXCEPT PACKAGING) MANUFACTURING.
Federal Agency Name:	
US/Mexico Border Ind:	
Congressional Dist No:	34
Create Date:	01-MAR-2000 00:00:00
Census Block Code:	060375323033066
Update Date:	13-JUN-2016 17:32:13
Location Description:	
Supplemental Location:	
Tribal Land Code:	
Tribal Land Name:	
Latitude:	33.99084
Longitude:	-118.13381
Coord Collection Method:	ADDRESS MATCHING-HOUSE NUMBER
Accuracy Value:	30
Datum:	NAD83
Reference Point:	CENTER OF A FACILITY OR STATION
Interest Types:	AIR EMISSIONS CLASSIFICATION UNKNOWN, SQG, STATE MASTER, TRI REPORTER
Facility Detail Rprt URL:	http://ofmpub.epa.gov/enviro/fii_query_detail.disp_program_facility?p_registry_id=110009547320

Site: ***CALTRANS***
SEPULVEDA BLVD MANHATTAN BEACH CA 90267

FINDS/FRS

Registry ID:	110008287950
FIPS Code:	06037
Program Acronyms:	RCRAINFO
HUC Code:	
Site Type Name:	STATIONARY
EPA Region Code:	09
Conveyor:	
Source:	
County Name:	LOS ANGELES
SIC Codes:	
SIC Code Descriptions:	
NAICS Codes:	
Federal Facility Code:	
NAICS Code Descriptions:	
Federal Agency Name:	
US/Mexico Border Ind:	
Congressional Dist No:	
Create Date:	01-MAR-2000 00:00:00
Census Block Code:	
Update Date:	26-JAN-2012 13:26:37
Location Description:	
Supplemental Location:	MARING AVE TO EL SEGUNDO BLVD
Tribal Land Code:	
Tribal Land Name:	
Latitude:	
Longitude:	
Coord Collection Method:	
Accuracy Value:	
Datum:	NAD83
Reference Point:	
Interest Types:	SQG
Facility Detail Rprt URL:	http://ofmpub.epa.gov/enviro/fii_query_detail.disp_program_facility?p_registry_id=110008287950

Site: ***1X CITY OF EL SEGUNDO***
611 HOLLY AVE EL SEGUNDO CA 902450000

HAZNET

SIC Code:		***Mailing City:***	EL SEGUNDO
NAICS Code:		***Mailing State:***	CA
EPA ID:	CAD000320754	***Mailing Zip:***	902450000
Create Date:	12/31/1986	***Region Code:***	3
Fac Act Ind:	No	***Owner Name:***	--
Inact Date:	12/31/1899	***Owner Addr 1:***	--
County Code:	19	***Owner Addr 2:***	
County Name:	Los Angeles	***Owner City:***	--
Mail Name:		***Owner State:***	99
Mailing Addr 1:	--	***Owner Zip:***	--
Mailing Addr 2:		***Owner Phone:***	0000000000
Owner Fax:			

Contact Information

--	--
Contact Name:	JACK HILTON
Street Address 1:	--
Street Address 2:	
City:	--
State:	99
Zip:	--
Phone:	2133223769

Site: ***CALTRANS***
SEPULVEDA BLVD MANHATTAN BEACH CA 902670000

HAZNET

SIC Code:		***Mailing City:***	LOS ANGELES
NAICS Code:		***Mailing State:***	CA
EPA ID:	CAR000057604	***Mailing Zip:***	900450000
Create Date:	4/25/2000	***Region Code:***	3
Fac Act Ind:	No	***Owner Name:***	CALTRANS
Inact Date:	6/30/2000	***Owner Addr 1:***	9100 S SEPULVEDA BLVD STE 200
County Code:	19	***Owner Addr 2:***	
County Name:	Los Angeles	***Owner City:***	LOS ANGELES
Mail Name:	DAVID NJOYA/R E	***Owner State:***	CA
Mailing Addr 1:	9100 S SEPULVEDA BLVD STE 200	***Owner Zip:***	900450000
Mailing Addr 2:		***Owner Phone:***	0000000000
Owner Fax:			

Contact Information

--	--
Contact Name:	DAVID NJOYA/R E
Street Address 1:	INAC PER VQ01,MB
Street Address 2:	
City:	--
State:	99
Zip:	--
Phone:	3106491821
--	--

Tanner Information

--	--
Generator EPA ID:	CAR000057604
Generator County Code:	19
Generator County:	Los Angeles
TSD EPA ID:	CAT000646117
TSD County Code:	16
TSD County:	Kings
State Waste Code:	181
State Waste Code Desc.:	Other inorganic solid waste
Method Code:	T01
Method Description:	Treatment, tank
Tons:	6.7424
Year:	2000

Site:
SOUTH SEPULVEDA BLVD EL SEGUNDO CA

HMIRS

Report No:	I-1990010544	***Fd DOT Rep No:***	

NRC No:		***Incident Cnty:***	LOS ANGELES
Date of Incident:	12/29/1989	***Incident Occrrnce:***	
Time of Incident:	0850		
Fed DOT Agency Name:			
Report Type:	A hazardous material incident		
Description of Events:	AFTER PRODUCT WAS LOADED INTO CARGO TANK DRIVER PROCEEDED TO SCALE. WHEN DRIVER STOPPED AT SCALE APPROXIMATELY ONE (1) GALLON OF PRODUCT SPILLED OUT OF THE CARGO TANK DOME DUE TO THE CARGO TANK DOME BEING IMPROPERLY SEATED WHEN CLOSED. PRODUCT NEUTRALIZED AND DISPOSED OF BY SHIPPER.		
Recom Actions Taken:			

Carrier Information

--	--
Name:	NUBULK SERV INC
Street Name:	102 PIKERING WAY
City:	EXTON
State:	PA
Postal Code:	19341
Non US State:	
Country:	US
Fed Dot ID:	0
Hazmat Reg ID:	
Mode of Transportation:	Highway
Transportation Phase:	LOADING
--	--

Contact Information

--	--
Name:	WENDY L PERILLO
Title:	ASST TO DIR SAFETY &MAINT
Business Name:	
Street:	
City:	
State:	
Postal Code:	
Non US State:	
Country:	US
--	--

Detail Information

--	--
Commodity Name:	SULFURIC ACID
Technical Trade Name:	MIGHTY-DRANE
Identification Number:	UN1830
Hazardous Class Code:	8
Hazardous Class:	CORROSIVE MATERIAL
Quantity Released:	1
Unit of Measure:	LGA
Hazmat Waste Indicator:	No
Hazmat Waste EPA Number:	
HMIS Toxic by Inhalation Ind:	No
TIH Hazard Zone:	
Failure Cause Description:	
Spillage Result Ind:	Yes
Fire Result Ind:	No
Explosion Result Ind:	No
Water Sewer Result Ind:	No
Gas Dispersion Result Ind:	No
Environ Damage Result:	No
No Release Result Ind:	No
Fire EMS Report Ind:	No
Fire EMS Report No:	
Police Report Ind:	No
Police Report No:	
In House Cleanup Ind:	No
Other Cleanup Ind:	No
Damage More Than 500:	No
Property Damage:	0
Remediation Cleanup Cost:	100
Total Hazmat Fatalities:	0
Total Hazmat Injuries:	0
Total Evacuated:	0
--	--

Site: ***CALTRANS***
SEPULVEDA BLVD MARING AVE TO EL SEGUNDO BLVD MANHATTAN BEACH CA 90267

RCRA SQG

County Name:	LOS ANGELES
County Code:	CA037
EPA Handler ID:	CAR000057604
Current Site Name:	CALTRANS
Generator Status Universe:	Small Quantity Generator
Land Type:	State
Activity Location:	CA
TSD Activity:	No
Mixed Waste Generator:	No
Importer Activity:	No
Transporter Activity:	No
Transfer Facility:	No
Recycler Activity:	No
Onsite Burner Exemption:	No
Furnace Exemption:	No
Underground Inject Activity:	No
Rece Waste From Off Site:	No
Used Oil Transporter:	
Used Oil Transfer Facility:	
Used Oil Processor:	
Used Oil Refiner:	
Used Oil Burner:	
Used Oil Market Burner:	
Used Oil Spec Marketer:	
Mailing Address:	5534 WESTLAWN AVE, LOS ANGELES, CA, 90066,
Contact Name:	DAVID NJOYA
Contact Address:	5534 WESTLAWN AVE, LOS ANGELES, CA, 90066, US
Contact Email:	
Location Street 2:	MARING AVE TO EL SEGUNDO BLVD
--	--
Owner/Operator Information	
--	--
Owner/Operator Indicator:	CO
Owner/Operator Name:	CALTRANS
Owner/Operator Address:	5534 WESTLAWN AVE LOS ANGELES CA 90066
Owner/Operator Phone:	3105779605
Owner/Operator Type:	S
Date Became Current:	
Date Ended Current:	
--	--
Handler Information	
--	--
Date Received:	19990930
Facility Name:	CALTRANS
Classification:	Small Quantity Generator
--	--
Date Received:	19990930
Facility Name:	CALTRANS
Classification:	Large Quantity Generator
--	--
Hazardous Waste Information	
--	--
Waste Code:	D000
Waste:	DESCRIPTION
Waste Code Active Status:	No
BR Waste Code Active Status:	No
--	--
Waste Code:	D008
Waste:	LEAD
Waste Code Active Status:	Yes
BR Waste Code Active Status:	Yes
--	--

Appendix: Database Descriptions

Environmental Risk Information Services (ERIS) can search the following databases. The extent of historical information varies with each database and current information is determined by what is publicly available to ERIS at the time of update. ERIS updates databases as set out in ASTM Standard E1527-13, Section 8.1.8 Sources of Standard Source Information:

"Government information from nongovernmental sources may be considered current if the source updates the information at least every 90 days, or, for information that is updated less frequently than quarterly by the government agency, within 90 days of the date the government agency makes the information available to the public."

Standard Environmental Record Sources

Federal

National Priority List: NPL

National Priorities List (Superfund)-NPL: EPA's (United States Environmental Protection Agency) list of the most serious uncontrolled or abandoned hazardous waste sites identified for possible long-term remedial action under the Superfund program. The NPL, which EPA is required to update at least once a year, is based primarily on the score a site receives from EPA's Hazard Ranking System. A site must be on the NPL to receive money from the Superfund Trust Fund for remedial action.

Government Publication Date: Nov 7, 2016

National Priority List - Proposed: PROPOSED NPL

Includes sites proposed (by the EPA, the state, or concerned citizens) for addition to the NPL due to contamination by hazardous waste and identified by the Environmental Protection Agency (EPA) as a candidate for cleanup because it poses a risk to human health and/or the environment.

Government Publication Date: Nov 7, 2016

Deleted NPL: DELETED NPL

The National Oil and Hazardous Substances Pollution Contingency Plan (NCP) establishes the criteria that the EPA uses to delete sites from the NPL. In accordance with 40 CFR 300.425.(e), sites may be deleted from the NPL where no further response is appropriate.

Government Publication Date: Nov 7, 2016

SEMS List 8R Active Site Inventory: SEMS

The Superfund Program has deployed the Superfund Enterprise Management System (SEMS), which integrates multiple legacy systems into a comprehensive tracking and reporting tool. This inventory contains active sites evaluated by the Superfund program that are either proposed to be or are on the National Priorities List (NPL) as well as sites that are in the screening and assessment phase for possible inclusion on the NPL. The Active Site Inventory Report displays site and location information at active SEMS sites. An active site is one at which site assessment, removal, remedial, enforcement, cost recovery, or oversight activities are being planned or conducted.

Government Publication Date: Dec 5, 2016

SEMS List 8R Archive Sites: SEMS ARCHIVE

The Superfund Enterprise Management System (SEMS) Archived Site Inventory displays site and location information at sites archived from SEMS. An archived site is one at which EPA has determined that assessment has been completed and no further remedial action is planned under the Superfund program at this time.

Government Publication Date: Dec 5, 2016

Comprehensive Environmental Response, Compensation and Liability Information System - CERCLIS: CERCLIS

Superfund is a program administered by the United States Environmental Protection Agency (EPA) to locate, investigate, and clean up the worst hazardous waste sites throughout the United States. CERCLIS is a database of potential and confirmed hazardous waste sites at which the EPA Superfund program has some involvement. It contains sites that are either proposed to be or are on the National Priorities List (NPL) as well as sites that are in the screening and assessment phase for possible inclusion on the NPL. The EPA administers the Superfund program in cooperation with individual states and tribal governments; this database is made available by the EPA.

Government Publication Date: Oct 25, 2013

CERCLIS - No Further Remedial Action Planned: CERCLIS NFRAP

An archived site is one at which EPA has determined that assessment has been completed and no further remedial action is planned under the Superfund program at this time. The Archive designation means that, to the best of EPA's knowledge, assessment at a site has been completed and that EPA has determined no further steps will be taken to list this site on the National Priorities List (NPL). This decision does not necessarily mean that there is no hazard associated with a given site; it only means that, based upon available information, the location is not judged to be a potential NPL site.

Government Publication Date: Oct 25, 2013

CERCLIS Liens: CERCLIS LIENS

A Federal Superfund lien exists at any property where EPA has incurred Superfund costs to address contamination ("Superfund site") and has provided notice of liability to the property owner. A Federal CERCLA ("Superfund") lien can exist by operation of law at any site or property at which EPA has spent Superfund monies. This database is made available by the United States Environmental Protection Agency (EPA).

Government Publication Date: Jan 30, 2014

RCRA CORRACTS-Corrective Action: RCRA CORRACTS

RCRA Info is EPA's comprehensive information system, providing access to data supporting the Resource Conservation and Recovery Act (RCRA) of 1976 and the Hazardous and Solid Waste Amendments (HSWA) of 1984. At these sites, the Corrective Action Program ensures that cleanups occur. EPA and state regulators work with facilities and communities to design remedies based on the contamination, geology, and anticipated use unique to each site.

Government Publication Date: Dec 12, 2016

RCRA non-CORRACTS TSD Facilities: RCRA TSD

RCRA Info is EPA's comprehensive information system, providing access to data supporting the Resource Conservation and Recovery Act (RCRA) of 1976 and the Hazardous and Solid Waste Amendments (HSWA) of 1984. This database includes Non-Corrective Action sites listed as treatment, storage and/or disposal facilities of hazardous waste as defined by the Resource Conservation and Recovery Act (RCRA).

Government Publication Date: Dec 12, 2016

RCRA Generator List: RCRA LQG

RCRA Info is EPA's comprehensive information system, providing access to data supporting the Resource Conservation and Recovery Act (RCRA) of 1976 and the Hazardous and Solid Waste Amendments (HSWA) of 1984. RCRA Info replaces the data recording and reporting abilities of the Resource Conservation and Recovery Information System (RCRIS) and the Biennial Reporting System (BRS). A hazardous waste generator is any person or site whose processes and actions create hazardous waste (see 40 CFR 260.10). Large Quantity Generators (LQGs) generate 1,000 kilograms per month or more of hazardous waste or more than one kilogram per month of acutely hazardous waste.

Government Publication Date: Dec 12, 2016

RCRA Small Quantity Generators List: RCRA SQG

RCRA Info is the EPA's comprehensive information system, providing access to data supporting the Resource Conservation and Recovery Act (RCRA) of 1976 and the Hazardous and Solid Waste Amendments (HSWA) of 1984. RCRA Info replaces the data recording and reporting abilities of the Resource Conservation and Recovery Information System (RCRIS) and the Biennial Reporting System (BRS). A hazardous waste generator is any person or site whose processes and actions create hazardous waste (see 40 CFR 260.10). Small Quantity Generators (SQGs) generate more than 100 kilograms, but less than 1,000 kilograms, of hazardous waste per month.

Government Publication Date: Dec 12, 2016

RCRA Conditionally Exempt Small Quantity Generators List: RCRA CESQG

RCRA Info is the EPA's comprehensive information system, providing access to data supporting the Resource Conservation and Recovery Act (RCRA) of 1976 and the Hazardous and Solid Waste Amendments (HSWA) of 1984. RCRA Info replaces the data recording and reporting abilities of the Resource Conservation and Recovery Information System (RCRIS) and the Biennial Reporting System (BRS). A hazardous waste generator is any person or site whose processes and actions create hazardous waste (see 40 CFR 260.10). Conditionally Exempt Small Quantity Generators (CESQG) generate 100 kilograms or less per month of hazardous waste or one kilogram or less per month of acutely hazardous waste.

Government Publication Date: Dec 12, 2016

RCRA Non-Generators: RCRA NON GEN

RCRA Info is EPA's comprehensive information system, providing access to data supporting the Resource Conservation and Recovery Act (RCRA) of 1976 and the Hazardous and Solid Waste Amendments (HSWA) of 1984. RCRA Info replaces the data recording and reporting abilities of the Resource Conservation and Recovery Information System (RCRIS) and the Biennial Reporting System (BRS). A hazardous waste generator is any person or site whose processes and actions create hazardous waste (see 40 CFR 260.10). Non-Generators do not presently generate hazardous waste.

Government Publication Date: Dec 12, 2016

Federal Engineering Controls-ECs: FED ENG

Engineering controls (ECs) encompass a variety of engineered and constructed physical barriers (e.g., soil capping, sub-surface venting systems, mitigation barriers, fences) to contain and/or prevent exposure to contamination on a property. This database is made available by the United States Environmental Protection Agency (EPA).

Government Publication Date: Jan 20, 2016

Federal Institutional Controls- ICs: FED INST

Institutional controls are non-engineered instruments, such as administrative and legal controls, that help minimize the potential for human exposure to contamination and/or protect the integrity of the remedy. Although it is EPA's (United States Environmental Protection Agency) expectation that treatment or engineering controls will be used to address principal threat wastes and that groundwater will be returned to its beneficial use whenever practicable, ICs play an important role in site remedies because they reduce exposure to contamination by limiting land or resource use and guide human behavior at a site.

Government Publication Date: Jan 20, 2016

Emergency Response Notification System: ERNS 1982 TO 1986

Database of oil and hazardous substances spill reports controlled by the National Response Center. The primary function of the National Response Center is to serve as the sole national point of contact for reporting oil, chemical, radiological, biological, and etiological discharges into the environment anywhere in the United States and its territories.

Government Publication Date: 1982-1986

Emergency Response Notification System: ERNS 1987 TO 1989

Database of oil and hazardous substances spill reports controlled by the National Response Center. The primary function of the National Response Center is to serve as the sole national point of contact for reporting oil, chemical, radiological, biological, and etiological discharges into the environment anywhere in the United States and its territories.

Government Publication Date: 1987-1989

Emergency Response Notification System: ERNS

Database of oil and hazardous substances spill reports controlled by the National Response Center. The primary function of the National Response Center is to serve as the sole national point of contact for reporting oil, chemical, radiological, biological, and etiological discharges into the environment anywhere in the United States and its territories. This database is made available by the United States Environmental Protection Agency (EPA).

Government Publication Date: Oct 7, 2015

The Assessment, Cleanup and Redevelopment Exchange System (ACRES) Brownfield Database: FED BROWNFIELDS

Brownfields are real property, the expansion, redevelopment, or reuse of which may be complicated by the presence or potential presence of a hazardous substance, pollutant, or contaminant. Cleaning up and reinvesting in these properties protects the environment, reduces blight, and takes development pressures off greenspaces and working lands. This database is made available by the United States Environmental Protection Agency (EPA).

Government Publication Date: Feb 3, 2017

FEMA Underground Storage Tank Listing: FEMA UST

The Federal Emergency Management Agency (FEMA) of the Department of Homeland Security maintains a list of FEMA owned underground storage tanks.

Government Publication Date: Dec 6, 2016

State

State Response Sites: RESPONSE

A list of identified confirmed release sites where the Department of Toxic Substances Control (DTSC) is involved in remediation, either in a lead or oversight capacity. These confirmed release sites are generally high-priority and high potential risk. This database is state equivalent NPL.

Government Publication Date: Jan 28, 2017

EnviroStor Database: ENVIROSTOR

The EnviroStor Data Management System is made available by the Department of Toxic Substances Control (DTSC). Includes Corrective Action sites, Tiered Permit sites, Historical Sites and Evaluation/Investigation sites. This database is state equivalent CERCLIS.

Government Publication Date: Nov 28, 2016

Delisted EnviroStor Database: DELISTED ENVS

Sites removed from the list of facilities made available by the EnviroStor Data Management System, Department of Toxic Substances Control (DTSC).

Government Publication Date: Jan 28, 2017

Solid Waste Information System (SWIS): SWF/LF

The Solid Waste Information System (SWIS) database made available by the Department of Resources Recycling and Recovery (CalRecycle) contains information on solid waste facilities, operations, and disposal sites throughout the State of California. The types of facilities found in this database include landfills, transfer stations, material recovery facilities, composting sites, transformation facilities, waste tire sites, and closed disposal sites.

Government Publication Date: Jan 16, 2017

EnviroStor Hazardous Waste Facilities: HWP

A list of hazardous waste facilities including permitted, post-closure and historical facilities found in the Department of Toxic Substances Control (DTSC) EnviroStor database.

Government Publication Date: Jan 12, 2017

Land Disposal Sites: LDS

Land Disposal Sites in GeoTracker, the State Water Resources Control Board (SWRCB)'s data management system. The Land Disposal program regulates of waste discharge to land for treatment, storage and disposal in waste management units. Waste management units include waste piles, surface impoundments, and landfills.

Government Publication Date: Nov 17, 2016

Leaking Underground Fuel Tank Reports: LUST

List of Leaking Underground Storage Tanks within the Cleanup Sites data in GeoTracker database. GeoTracker is the State Water Resources Control Board's (SWRCB) data management system for managing sites that impact groundwater, especially those that require groundwater cleanup (Underground Storage Tanks, Department of Defense and Site Cleanup Program) as well as permitted facilities such as operating Underground Storage Tanks. The Leak Prevention Program that overlooks LUST sites is the SWRCB in California's Environmental Protection Agency.

Government Publication Date: Dec 09, 2016

Delisted Leaking Storage Tanks: DLST

List of Leaking Underground Storage Tanks (LUST) cleanup sites removed from GeoTracker, the State Water Resources Control Board (SWRCB)'s database system, as well as sites removed from the SWRCB's list of UST Case closures.

Government Publication Date: Jan 16, 2017

Permitted Underground Storage Tank (UST) in GeoTracker: UST

List of Permitted Underground Storage Tank (UST) sites made available by the State Water Resources Control Board (SWRCB) in California's Environmental Protection Agency (EPA).

Government Publication Date: Jan 30, 2017

Aboveground Storage Tanks: AST

A statewide list from 2009 of aboveground storage tanks (ASTs) made available by the Cal FIRE Office of the State Fire Marshal (OSFM). This list is no longer maintained or updated by the Cal FIRE OSFM.

Government Publication Date: Aug 31, 2009

Delisted Storage Tanks: DELISTED TNK

This database contains a list of storage tank sites that were removed by the State Water Resources Control Board (SWRCB) in California's Environmental Protection Agency (EPA) and the Cal FIRE Office of State Fire Marshal (OSFM).

Government Publication Date: Jan 30, 2017

Proposed Closure of Underground Storage Tank Cases: UST CLOSURE

List of UST cases that are being considered for closure by either the California Environmental Protection Agency, State Water Resources Control Board or the Executive Director that have been posted for a 60-day public comment period.

Government Publication Date: Jan 16, 2017

Historical Hazardous Substance Storage Information Database: HHSS

The Historical Hazardous Substance Storage database contains information collected in the 1980s from facilities that stored hazardous substances. The information was originally collected on paper forms, was later transferred to microfiche, and recently indexed as a searchable database. When using this database, please be aware that it is based upon self-reported information submitted by facilities which has not been independently verified. It is unlikely that every facility responded to the survey and the database should not be expected to be a complete inventory of all facilities that were operating at that time. This database is maintained by the California State Water Resources Control Board's (SWRCB) Geotracker.
Government Publication Date: Aug 27, 2015

Site Mitigation and Brownfields Reuse Program Facility Sites with Land Use Restrictions: LUR
The Department of Toxic Substances Control (DTSC) Site Mitigation and Brownfields Reuse Program (SMBRP) list includes sites cleaned up under the program's oversight and generally does not include current or former hazardous waste facilities that required a hazardous waste facility permit. The list represents land use restrictions that are active. Some sites have multiple land use restrictions.
Government Publication Date: Oct 06, 2016

Hazardous Waste Management Program Facility Sites with Deed / Land Use Restrictions: HLUR
The Department of Toxic Substances Control (DTSC) Hazardous Waste Management Program (HWMP) has developed a list of current or former hazardous waste facilities that have a recorded land use restriction at the local county recorder's office. The land use restrictions on this list were required by the DTSC HWMP as a result of the presence of hazardous substances that remain on site after the facility (or part of the facility) has been closed or cleaned up. The types of land use restriction include deed notice, deed restriction, or a land use restriction that binds current and future owners.
Government Publication Date: Jan 11, 2017

Deed Restrictions and Land Use Restrictions: DEED
List of Deed Restrictions, Land Use Restrictions and Covenants in GeoTracker made available by the State Water Resources Control Board (SWRCB) in California's Environmental Protection Agency. A deed restriction (land use covenant) may be required to facilitate the remediation of past environmental contamination and to protect human health and the environment by reducing the risk of exposure to residual hazardous materials.
Government Publication Date: Nov 15, 2016

Voluntary Cleanup Program: VCP
List of sites in the Voluntary Cleanup Program made available by the Department of Toxic Substances and Control (DTSC). The Voluntary Cleanup Program was designed to respond to lower priority sites. Under the Voluntary Cleanup Program, DTSC enters site-specific agreements with project proponents for DTSC oversight of site assessment, investigation, and/or removal or remediation activities, and the project proponents agree to pay DTSC's reasonable costs for those services.
Government Publication Date: Jan 13, 2017

GeoTracker Cleanup Sites Data: CLEANUP SITES
A list of cleanup sites in the state of California made available by The State Water Resources Control Board (SWRCB) of the California Environmental Protection Agency (EPA). SWRCB tracks leaking underground storage tank cleanups as well as other water board cleanups.
Government Publication Date: Dec 09, 2016

Tribal

Leaking Underground Storage Tanks (LUSTs) on Indian Lands: INDIAN LUST
LUSTs on Tribal/Indian Lands in Region 9, which includes California.
Government Publication Date: Apr 11, 2016

Underground Storage Tanks (USTs) on Indian Lands: INDIAN UST
USTs on Tribal/Indian Lands in Region 9, which includes California.
Government Publication Date: Apr 11, 2016

Delisted Tribal Leaking Storage Tanks: DELISTED ILST
Leaking Underground Storage Tank facilities which have been removed from the Regional Tribal LUST lists made available by the EPA.
Government Publication Date: Apr 26, 2016

Delisted Tribal Underground Storage Tanks: DELISTED IUST
Underground Storage Tank facilities which have been removed from the Regional Tribal UST lists made available by the EPA.
Government Publication Date: Nov 09, 2016

County

Delisted County Records: DELISTED COUNTY

Records removed from county or CUPA databases. Records may be removed from the county lists made available by the respective county departments because they are inactive, or because they have been deemed to be below reportable thresholds.

Government Publication Date: Feb 14, 2017

Los Angeles County - Burbank City CUPA List: BURBANK CUPA

A list of facilities associated with various Certified Unified Program Agency (CUPA) programs in the City of Burbank. This list is made available by the City of Burbank Fire Department.

Government Publication Date: Jan 26, 2017

Los Angeles County - El Segundo City Underground Storage Tanks List: ELSEGUNDO UST

A list of all registered Underground Storage Tanks (USTs) in the City of El Segundo of Los Angeles County. The list is made available by El Segundo City Fire Department.

Government Publication Date: Jan 17, 2017

Los Angeles County - Santa Fe Springs Underground Storage Tank: SANTAFESP UST

A list of registered active Underground Storage Tanks (USTs) in the City of Santa Fe Springs. This list is made available by Santa Fe Springs Department of Fire-Rescue.

Government Publication Date: Jul 26, 2016

Los Angeles County - Santa Monica City Aboveground Storage Tank List: SANTAMON AST

A list of all registered Aboveground Storage Tanks (ASTs) in the City of Santa Monica of Los Angeles County. The list is made available by Santa Monica Fire Department.

Government Publication Date: Nov 29, 2016

Los Angeles County - Santa Monica City CUPA Facilities List: SANTAMON CUPA

The Santa Monica Fire Department's office maintains a list of CUPA Facilities located in Santa Monica city.

Government Publication Date: Dec 07, 2016

Los Angeles County - Santa Monica City Hazardous Materials Facilities: SANTAMON HAZ

A list of Hazardous Materials Facilities in the City of Santa Monica, Los Angeles county. This list is made available by Santa Monica Fire Prevention Division which has been designated as the CUPA for the City.

Government Publication Date: Nov 29, 2016

Los Angeles County - Santa Monica City Hazardous Waste Facilities: SANTAMON HW

A list of Hazardous Waste Facilities in Los Angeles County, City of Santa Monica. This list is made available by Santa Monica Fire Prevention Division.

Government Publication Date: Nov 29, 2016

Los Angeles County - Santa Monica City Underground Storage Tank List: SANTA MONICA UST

A list of registered active Underground Storage Tanks (USTs) in the City of Santa Monica made available by Santa Monica Fire Prevention Division.

Government Publication Date: Oct 20, 2016

Los Angeles County - Torrance City Underground Storage Tanks: TORRANCE UST

A list of registered Underground Storage Tank (UST) sites in Torrance City of Los Angeles County. This list is made available by Torrance City Office of Clerk.

Government Publication Date: Dec 21, 2016

Los Angeles County - Vernon City CUPA List: VERNON CUPA

The Vernon City Fire Department's office maintains a list of CUPA Facilities located in Vernon city.

Government Publication Date: Dec 27, 2016

Los Angeles County - Vernon City UST List: VERNON UST

A list of Underground Storage Tanks (UST) in Vernon City provided by the Vernon City Fire Department.

Government Publication Date: Dec 01, 2016

Los Angeles County HMS List: LA HMS

This list contains sites that have or had permits for Industrial Waste, Underground Storage Tanks, or Storm water in the County of Los Angeles. This list is made available by the County of Los Angeles Department of Public Works.

Government Publication Date: Nov 14, 2016

Los Angeles County Long Beach UST List: LA LONGB UST

A list of all registered active Underground Storage Tanks in the City of Long Beach of Los Angeles County. The list is made available by Long Beach Certified Unified Program Agency.

Government Publication Date: Aug 24, 2016

Los Angeles County Solid Waste Sites: LA SWF

List of permitted solid waste facilities, closed landfills, historical dumpsites and other solid waste sites in Los Angeles County, made available by the Department of Public Works in Los Angeles County.

Government Publication Date: Jan 6, 2017

Additional Environmental Record Sources

Federal

Facility Registry Service/Facility Index: FINDS/FRS

The US Environmental Protection Agency (EPA)'s Facility Registry System (FRS) is a centrally managed database that identifies facilities, sites or places subject to environmental regulations or of environmental interest. FRS creates high-quality, accurate, and authoritative facility identification records through rigorous verification and management procedures that incorporate information from program national systems, state master facility records, data collected from EPA's Central Data Exchange registrations and data management personnel.

Government Publication Date: Oct 13, 2016

Toxics Release Inventory (TRI) Program: TRIS

The EPA's Toxics Release Inventory (TRI) is a database containing data on disposal or other releases of over 650 toxic chemicals from thousands of U.S. facilities and information about how facilities manage those chemicals through recycling, energy recovery, and treatment. One of TRI's primary purposes is to inform communities about toxic chemical releases to the environment.

Government Publication Date: 1987-2015

Hazardous Materials Information Reporting System: HMIRS

US DOT - Department of Transportation Pipeline and Hazardous Materials Safety Administration (PHMSA) Incidents Reports Database taken from Hazmat Intelligence Portal, U.S. Department of Transportation.

Government Publication Date: Sep 08, 2016

National Clandestine Drug Labs: NCDL

The U.S. Department of Justice ("the Department") provides this data as a public service. It contains addresses of some locations where law enforcement agencies reported they found chemicals or other items that indicated the presence of either clandestine drug laboratories or dumpsites. In most cases, the source of the entries is not the Department, and the Department has not verified the entry and does not guarantee its accuracy.

Government Publication Date: Sep 12, 2016

Inventory of Open Dumps, June 1985: ODI

The Resource Conservation and Recovery Act (RCRA of the Act) provides for publication of an inventory of open dumps. The Act defines "open dumps" as facilities which do not comply with EPA's "Criteria for Classification of Solid Waste Disposal Facilities and Practices" (40 CFR 257).

Government Publication Date: Jun 1985

EPA Report on the Status of Open Dumps on Indian Lands: IODI

Public Law 103-399, The Indian Lands Open Dump Cleanup Act of 1994, enacted October 22, 1994, identified ongressional concerns that solid waste open dump sites located on American Indian or Alaska Native (AI/AN) lands threaten the health and safety of residents of those lands and contiguous areas. The purpose of the Act is to identify the location of open dumps on Indian lands, assess the relative health and environment hazards posed by those sites, and provide financial and technical assistance to Indian tribal governments to close such dumps in compliance with Federal standards and regulations or standards promulgated by Indian Tribal governments or Alaska Native entities.

Government Publication Date: Dec 31, 1998

Toxic Substances Control Act: TSCA

The Environmental Protection Agency (EPA) is amending the Toxic Substances Control Act (TSCA) section 8(a) Inventory Update Reporting (IUR) rule and changing its name to the Chemical Data Reporting (CDR) rule.
The CDR enables EPA to collect and publish information on the manufacturing, processing, and use of commercial chemical substances and mixtures (referred to hereafter as chemical substances) on the TSCA Chemical Substance Inventory (TSCA Inventory). This includes current information on chemical substance production volumes, manufacturing sites, and how the chemical substances are used. This information helps the Agency determine whether people or the environment are potentially exposed to reported chemical substances. EPA publishes submitted CDR data that is not Confidential Business Information (CBI).
Government Publication Date: Jun 30, 2014

Hist TSCA: HIST TSCA

The Environmental Protection Agency (EPA) is amending the Toxic Substances Control Act (TSCA) section 8(a) Inventory Update Reporting (IUR) rule and changing its name to the Chemical Data Reporting (CDR) rule.
The 2006 IUR data summary report includes information about chemicals manufactured or imported in quantities of 25,000 pounds or more at a single site during calendar year 2005. In addition to the basic manufacturing information collected in previous reporting cycles, the 2006 cycle is the first time EPA collected information to characterize exposure during manufacturing, processing and use of organic chemicals. The 2006 cycle also is the first time manufacturers of inorganic chemicals were required to report basic manufacturing information.
Government Publication Date: 2006

FTTS Administrative Case Listing: FTTS ADMIN

An administrative case listing from the Federal Insecticide, Fungicide, & Rodenticide Act (FIFRA) and Toxic Substances Control Act (TSCA), together known as FTTS. This database was obtained from the Environmental Protection Agency's (EPA) National Compliance Database (NCDB). The FTTS and NCDB was shut down in 2006.
Government Publication Date: Jan 19, 2007

FTTS Inspection Case Listing: FTTS INSP

An inspection case listing from the Federal Insecticide, Fungicide, & Rodenticide Act (FIFRA) and Toxic Substances Control Act (TSCA), together known as FTTS. This database was obtained from the Environmental Protection Agency's (EPA) National Compliance Database (NCDB). The FTTS and NCDB was shut down in 2006.
Government Publication Date: Jan 19, 2007

Potentially Responsible Parties List: PRP

Early in the cleanup process, the Environmental Protection Agency (EPA) conducts a search to find the potentially responsible parties (PRPs). EPA looks for evidence to determine liability by matching wastes found at the site with parties that may have contributed wastes to the site.
Government Publication Date: Nov 12, 2013

State Coalition for Remediation of Drycleaners Listing: SCRD DRYCLEANER

The State Coalition for Remediation of Drycleaners (SCRD) was established in 1998, with support from the U.S. Environmental Protection Agency (EPA) Office of Superfund Remediation and Technology Innovation. Coalition members are states with mandated programs and funding for drycleaner site remediation. Current members are Alabama, Connecticut, Florida, Illinois, Kansas, Minnesota, Missouri, North Carolina, Oregon, South Carolina, Tennessee, Texas, and Wisconsin.
Government Publication Date: Nov 09, 2016

Integrated Compliance Information System (ICIS): ICIS

The Integrated Compliance Information System (ICIS) is a system that provides information for the Federal Enforcement and Compliance (FE&C) and the National Pollutant Discharge Elimination System (NPDES) programs. The FE&C component supports the Environmental Protection Agency's (EPA) Civil Enforcement and Compliance program activities. These activities include Compliance Assistance, Compliance Monitoring and Enforcement. The NPDES program supports tracking of NPDES permits, limits, discharge monitoring data and other program reports.
Government Publication Date: Nov 18, 2016

Drycleaner Facilities: FED DRYCLEANERS

A list of drycleaner facilities from the Integrated Compliance Information System (ICIS). The Environmental Protection Agency (EPA) tracks facilities that possess NAIC and SIC codes that classify businesses as drycleaner establishments.
Government Publication Date: Sep 14, 2016

Delisted Drycleaner Facilities: DELISTED FED DRY

List of sites removed from the list of Drycleaner Facilities (sites in the EPA's Integrated Compliance Information System (ICIS) with NAIC or SIC codes identifying the business as a drycleaner establishment).
Government Publication Date: Sep 14, 2016

Formerly Used Defense Sites: FUDS
Formerly Used Defense Sites (FUDS) are properties that were formerly owned by, leased to, or otherwise possessed by and under the jurisdiction of the Secretary of Defense prior to October 1986, where the Department of Defense (DoD) is responsible for an environmental restoration. This list is published by the U.S. Army Corps of Engineers.
Government Publication Date: Nov 22, 2016

Material Licensing Tracking System (MLTS): MLTS
A list of sites that store radioactive material subject to the Nuclear Regulatory Commission (NRC) licensing requirements. This list is maintained by the NRC. As of September 2016, the NRC no longer releases location information for sites. Site locations were last received in July 2016.
Government Publication Date: Sep 13, 2016

Historic Material Licensing Tracking System (MLTS) sites: HIST MLTS
A historic list of sites that have inactive licenses and/or removed from the Material Licensing Tracking System (MLTS). In some cases, a site is removed from the MLTS when the state becomes an "Agreement State". An Agreement State is a State that has signed an agreement with the Nuclear Regulatory Commission (NRC) authorizing the State to regulate certain uses of radioactive materials within the State.
Government Publication Date: Jan 31, 2010

Mines Master Index File: MINES
The Master Index File (MIF) contains mine identification numbers issued by the Department of Labor Mine Safety and Health Administration (MSHA) for mines active or opened since 1971. Note that addresses may or may not correspond with the physical location of the mine itself.
Government Publication Date: Nov 07, 2016

Alternative Fueling Stations: ALT FUELS
List of alternative fueling stations made available by the US Department of Energy's Office of Energy Efficiency & Renewable Energy. Includes Biodiesel stations, Ethanol (E85) stations, Liquefied Petroleum Gas (Propane) stations, Ethanol (E85) stations, Natural Gas stations, Hydrogen stations, and Electric Vehicle Supply Equipment (EVSE). The National Renewable Energy Laboratory (NREL) obtains information about new stations from trade media, Clean Cities coordinators, a Submit New Station form on the Station Locator website, and through collaborating with infrastructure equipment and fuel providers, original equipment manufacturers (OEMs), and industry groups.
Government Publication Date: Nov 3, 2016

State

EnviroStor Inspection, Compliance, and Enforcement: INSP COMP ENF
A list of permitted facilities with inspections and enforcements tracked in the Department of Toxic Substance Control (DTSC) EnviroStor.
Government Publication Date: Jan 28, 2017

Clandestine Drug Lab Sites: CDL
The Department of Toxic Substances Control (DTSC) maintains a listing of drug lab sites. DTSC is responsible for removal and disposal of hazardous substances discovered by law enforcement officials while investigating illegal/clandestine drug laboratories.
Government Publication Date: Aug 31, 2016

School Property Evaluation Program Sites: SCH
A list of sites registered with The Department of Toxic Substances Control (DTSC) School Property Evaluation and Cleanup (SPEC) Division. SPEC is responsible for assessing, investigating and cleaning up proposed school sites. The Division ensures that selected properties are free of contamination or, if the properties were previously contaminated, that they have been cleaned up to a level that protects the students and staff who will occupy the new school.
Government Publication Date: Jan 28, 2017

California Hazardous Material Incident Report System (CHMIRS): CHMIRS
A list of reported hazardous material incidents, spills, and releases from the California Hazardous Material Incident Report System (CHMIRS). This list has been made available by the California Office of Emergency Services (OES).
Government Publication Date: Dec 6, 2016

Sites Listed in the Solid Waste Assessment Test (SWAT) Program Report: SWAT

In a 1993 Memorandum of Understanding, the State Water Resources Control Board (SWRCB) agreed to submit a comprehensive report on the Solid Waste Assessment Test (SWAT) Program to the California Integrated Waste Management Board (CIWMB). This report summarizes the work completed to date on the SWAT Program, and addresses both the impacts that leakage from solid waste disposal sites (SWDS) may have upon waters of the State and the actions taken to address such leakage.

Government Publication Date: Dec 31, 1995

Hazardous Waste Manifest Data: HAZNET

A list of hazardous waste manifests received each year by Department of Toxic Substances Control (DTSC). The volume of manifests is typically 900,000 - 1,000,000 annually, representing approximately 450,000 - 500,000 shipments.

Government Publication Date: Oct 24, 2016

Solid Waste Disposal Sites with Waste Constituents Above Hazardous Waste Levels: SWRCB SWF

This is a list of solid waste disposal sites identified by California State Water Resources Control Board with waste constituents above hazardous waste levels outside the waste management unit.

Government Publication Date: Sep 20, 2006

Hazardous Waste and Substances Site List - Site Cleanup: HWSS CLEANUP

The Hazardous Waste and Substances Sites (Cortese) List is a planning document used by the State, local agencies and developers to comply with the California Environmental Quality Act requirements in providing information about the location of hazardous materials release sites. This list is published by California Department of Toxic Substance Control.

Government Publication Date: Jun 20, 2016

List of Hazardous Waste Facilities Subject to Corrective Action: DTSC HWF

This is a list of hazardous waste facilities identified in Health and Safety Code (HSC) § 25187.5. These facilities are those where Department of Toxic Substances Control (DTSC) has taken or contracted for corrective action because a facility owner/operator has failed to comply with a date for taking corrective action in an order issued under HSC § 25187, or because DTSC determined that immediate corrective action was necessary to abate an imminent or substantial endangerment.

Government Publication Date: Jul 18, 2016

Historical Hazardous Waste Manifest Data: HIST MANIFEST

A list of historic hazardous waste manifests received by the Department of Toxic Substances Control (DTSC) from year the 1980 to 1992. The volume of manifests is typically 900,000 - 1,000,000 annually, representing approximately 450,000 - 500,000 shipments.

Government Publication Date: Dec 31, 1992

Historical California Hazardous Material Incident Report System (CHMIRS): HIST CHMIRS

A list of reported hazardous material incidents, spills, and releases from the California Hazardous Material Incident Report System (CHMIRS) prior to 1993. This list has been made available by the California Office of Emergency Services (OES).

Government Publication Date: Jan 1, 1993

Historical Cortese List: HIST CORTESE

List of sites which were once included on the Cortese list. The Hazardous Waste and Substances Sites (Cortese) List is a planning document used by the State, local agencies and developers to comply with the California Environmental Quality Act requirements for providing information about the location of hazardous sites.

Government Publication Date: Nov 13, 2008

Cease and Desist Orders and Cleanup and Abatement Orders: CDO/CAO

The California Environment Protection Agency "Cortese List" of active Cease and Desist Orders (CDO) and Cleanup and Abatement Orders (CAO). This list contains many CDOs and CAOs that do NOT concern the discharge of wastes that are hazardous materials. Many of the listed orders concern, as examples, discharges of domestic sewage, food processing wastes, or sediment that do not contain hazardous materials, but the Water Boards' database does not distinguish between these types of orders.

Government Publication Date: Feb 16, 2012

Drycleaner Facilities: DRYCLEANERS

A list of drycleaner related facilities that have EPA ID numbers. These are facilities with certain SIC codes: power laundries, family and commercial, linen supply, commercial laundry, dry cleaning and pressing machines - Coin Operated Laundry and Dry Cleaning. This is provided by the Department of Toxic Substance Control.

Government Publication Date: Nov 23, 2016

Delisted Drycleaners: DELISTED DRYC

Sites removed from the list of drycleaner related facilities that have EPA ID numbers, made available by the California Department of Toxic Substance Control.

Government Publication Date: Nov 23, 2016

Tribal

No Tribal additional environmental record sources available for this State.

County

Los Angeles County Site Mitigation List: LA SML

A Site Mitigation List in the County of Los Angeles. The list is made available by Los Angeles County Fire Department. Site mitigation is handled by the Site Mitigation Unit (SMU) which facilitates completion of site clean-up projects of contaminated sites in an expeditious manner in all cities of the Los Angeles County except El Segundo, Glendale, Long Beach, Santa Fe Springs, and Vernon.

Government Publication Date: Oct 13, 2016

Definitions

Database Descriptions: This section provides a detailed explanation for each database including: source, information available, time coverage, and acronyms used. They are listed in alphabetic order.

Detail Report: This is the section of the report which provides the most detail for each individual record. Records are summarized by location, starting with the project property followed by records in closest proximity.

Distance: The distance value is the distance between plotted points, not necessarily the distance between the sites' boundaries. All values are an approximation.

Direction: The direction value is the compass direction of the site in respect to the project property and/or center point of the report.

Elevation: The elevation value is taken from the location at which the records for the site address have been plotted. All values are an approximation. Source: Google Elevation API.

Executive Summary: This portion of the report is divided into 3 sections:

'Report Summary'- Displays a chart indicating how many records fall on the project property and, within the report search radii.

'Site Report Summary'-Project Property'- This section lists all the records which fall on the project property. For more details, see the 'Detail Report' section.

'Site Report Summary-Surrounding Properties'- This section summarizes all records on adjacent properties, listing them in order of proximity from the project property. For more details, see the 'Detail Report' section.

Map Key: The map key number is assigned according to closest proximity from the project property. Map Key numbers always start at #1. The project property will always have a map key of '1' if records are available. If there is a number in brackets beside the main number, this will indicate the number of records on that specific property. If there is no number in brackets, there is only one record for that property.

The symbol and colour used indicates 'elevation': the red inverted triangle will dictate 'ERIS Sites with Lower Elevation', the yellow triangle will dictate 'ERIS Sites with Higher Elevation' and the orange square will dictate 'ERIS Sites with Same Elevation.'

Unplottables: These are records that could not be mapped due to various reasons, including limited geographic information. These records may or may not be in your study area, and are included as reference.

APPENDIX I:
KEY PERSONNEL RESUMES

Heather Bell

SENIOR ENVIRONMENTAL CONSULTANT

Education

Bachelor of Science, Environmental Policy & Behavior - University of Michigan at Ann Arbor, 1999

Project Experience

Phase I Environmental Site Assessments – Ms. Bell has been performing, writing, and reviewing Phase I Environmental Site Assessments for various types of national and international properties for over 14 years. Since joining EMG in 2004, Ms. Bell has reviewed more than 2,500 environmental site assessment reports prepared by others, including technical oversight for most of those Projects. Since 2001, Ms. Bell has also completed over 600 assessments for debt and equity market clients.

Portfolio Management – Ms. Bell has managed over 50 Phase I environmental site assessment portfolios, including large scale and high profile portfolios such as 350 hotel properties, 100 industrial parks, 300 nursing centers, 50 department stores, 75 lumber yards, 250 self storage facilities, 65 multi-family properties, 500 telecommunication locations, 60 vacant land parcels in Mexico, and 150 gas stations. Ms. Bell has also supervised and assisted in the completion of document and regulatory database reviews for more than 600 total properties.

Agency File Reviews – Ms. Bell has managed EMG's agency file review program since 2011. Ms. Bell has facilitated and provided efficient procurement of agency documents as well summarized the data and provided a professional opinion for over 100 properties. Ms. Bell continues to develop agency relationships to provide files in a timely manner for quick turn business transactions.

INDUSTRY TENURE

Environmental: 2001
EMG: 2004

RELATED EXPERIENCE

- Office
- Industrial
- Hospitality
- Retail
- Residential
- Vacant land

ACTIVE LICENSES/REGISTRATIONS

- California Registered Environmental Assessor (REA) (2007)
- California Waste Association (2007)

SPECIAL SKILLS & TRAINING

- AAI/ASTM E 1527-05 Environmental Professional (EP)
- National Environmental Protection Act (NEPA) compliance
- Vapor intrusion
- Industrial Hygiene (radon, mold, asbestos, lead paint, lead in drinking water)

REGIONAL LOCATION

Essexville, MI

Project Experience Cont.

Former Air Force Base – Ms. Bell supervised the completion of a Phase I assessment and was involved in the completion of a Phase II assessment of an office building located on a portion of a former air force base. Numerous prior reports and documents were reviewed to determine the regulatory status of the former facility. Ms. Bell provided exemplary environmental services and the client found her observations critical to their final business decision.

Gas Stations/Auto Repair Centers – Ms. Bell supervised the completion of Phase I assessments of current and former gas stations and auto repair facilities. Numerous USTs, other types of subsurface equipment, and regulated wastes were identified at each facility in addition to some with various levels of contamination. Ms. Bell was crucial in determining the additional required actions and regulatory compliance.

Extended Stay Hotel Portfolio – Ms. Bell completed numerous Phase I reports for extended stay hotel facilities located throughout California. Although most were constructed, several of the hotels were under construction or being renovated. Several of the facilities conducted dry cleaning. Ms. Bell evaluated the location of the dry cleaning equipment, length of time in operation and likely potential for impact. Asbestos, radon, lead paint and lead in water were also addressed.

Telecommunication Portfolio – Ms. Bell actively participated in Phase I, Phase II and NEPA report development to satisfy due diligence and Federal Communication Commission (FCC) requirements. Properties located throughout the Pacific Southwest included unimproved and mountainous land, auto repair facilities, multi-story office complexes, industrial parks, retail strip malls, and multi-family residences.

Higher Education Facility – Ms. Bell completed Phase I and Phase II work for a vacant college built in the early 1900s. The college encompassed several hundred acres. RECs were revealed as a result of unregulated chemical handling within a large grounds maintenance facility, several chiller buildings, and various sumps.

Automotive Research & Development Complex – Ms. Bell completed a Phase I assessment for a multi-building automotive complex near Detroit. Several days of assessment activities were required as well as security clearances. Ms. Bell interviewed numerous onsite personnel and reviewed various documents in order to obtain a clear understanding of the classified operations.

Sarah Sweeney

TECHNICAL REPORT REVIEWER

Education

Bachelor of Science, Environmental Conservation, California University of Pennsylvania, 1999

Project Experience

Technical Reviews; **Nationwide**, **since 2005** – Ms. Sweeney has performed technical review on over 3,000 Phase I Environmental Site Assessment reports submitted from field personnel, to include the development of recommendations for further action, when appropriate.

Apartment Building; **Libertytown**, **MD** – Ms. Sweeney performed a Phase I Environmental Assessment for an existing apartment building with an on-site drinking water well. Through interviews with governmental officials, as well as historical research, she found that the groundwater in the area was contaminated with TCE. She recommended that the well be properly abandoned and the property be connected to the public water system.

Rental Car Facility; **Arlington**, **VA** – Ms. Sweeney performed a Phase I Environmental Assessment for an existing rental car facility, which included a leaking underground storage tank. At her recommendation and under her supervision, a Phase II Subsurface Investigation was conducted. Groundwater monitoring wells were installed at the property to determine groundwater flow and extent of contamination.

INDUSTRY TENURE

Environmental: 2001
EMG: 2002

RELATED EXPERIENCE

- National Hotel Chain Portfolio
- Multifamily Housing Portfolios
- Gas Station and Automotive Repair Portfolios
- Lumberyard Portfolios
- Industrial Site Portfolios
- Assisted Living Portfolios

INDUSTRY EXPERIENCE

- Office
- Industrial
- Housing / Multi-family
- Hospitality
- Retail
- Assisted Living / Skilled Nursing
- Gas Stations
- Automotive Repair

ACTIVE LICENSES/REGISTRATIONS

- AHERA Asbestos Inspector Certification since 2002

SPECIAL SKILLS & TRAINING

- AAI / ASTM E 1527-13 Environmental Professional (EP
- Course work completed for Master of Environmental Pollution Control, The Pennsylvania State University

REGIONAL LOCATION

Hanover, PA

Project Experience Cont.

Industrial Portfolio; **Nationwide** – In addition to performing technical review, Ms. Sweeney managed the internal review process for a portfolio of over 650 industrial properties to provide on-time delivery. Ms. Sweeney worked closely with the lead Senior Environmental Consultant to ensure consistency throughout the portfolio, which resulted in delivery of a quality product. Ms. Sweeney assisted in preparing summary matrices to provide clear, concise information throughout the duration of the portfolio in order to keep the client apprised of environmental concerns identified at the properties.

Marlee Forsthoffer

TECHNICAL REPORT REVIEWER

Education

Bachelor of Science, Environmental Studies, Nova Southeastern University, 2006

Project Experience

Commercial/Light Industrial Facilities; **Nationwide**, – Ms. Forsthoffer performed Phase I Environmental Assessments on several industrial and warehouse facilities in California as well as reviewed more than 100 environmental assessments for an over 600 site portfolio. Her assistance allowed for the completion of a multi-million dollar transaction by Blackstone – one of the nation's leading real estate firms.

Commercial Buildings; **Torrance**, **California** – Ms. Forsthoffer performed a Phase I Environmental Assessment on several office buildings which, through historical research, were identified as historically occupied by a synthetic rubber manufacturing facility; and listed on the final National Priorities List as the Del Amo Superfund site. Her duties included an in depth review of historic manufacturing operations, soil and groundwater sampling data and subsequent remedial actions. The client found her observations critical to their final business decision.

International Site Assessments – Ms. Forsthoffer has performed Phase I ESAs in Europe, Canada, Mexico and throughout the Caribbean. These Assessments were prepared to comply with both ASTM as well as applicable local environmental standards.

INDUSTRY TENURE

Environmental: 2006
EMG: 2007

RELATED EXPERIENCE

- Industrial Site Portfolios
- National Hotel Chain Portfolio
- Multifamily Housing Portfolios
- Gas Station and Automotive Repair Portfolios
- Assisted Living Portfolios

INDUSTRY EXPERIENCE

- Hospitality
- Multifamily
- Gas Stations
- Automotive Repair
- Lumberyards
- Industrial Warehouses
- Assisted Living
- Dry Cleaners
- Farms and Nurseries
- Higher Education
- K-12
- Office
- Retail

ACTIVE LICENSES/REGISTRATIONS

- AHERA Asbestos Inspector
- Radon Inspector

SPECIAL SKILLS & TRAINING

- AAI / ASTM E 1527-13 Environmental Professional (EP)

REGIONAL LOCATION

Naples, Florida

Project Experience Cont.

Industrial/Automotive Repair/Dry Cleaning Facilities; **Nationwide** – Ms. Forsthoffer has performed and reviewed numerous Phase I Environmental Assessments on industrial and automotive repair facilities. The assessments called for methodical and comprehensive on-site reconnaissance regarding above and underground storage tanks, hazardous materials and wastes generated. Recommendations have included file reviews, Phase II subsurface investigations and appropriate remedial actions.

Andrew Zahurak

PROJECT MANAGER, ENVIRONMENTAL PROFESSIONAL

Education

BA, Environmental Studies, Binghamton University, 2002

Project Experience

Due Diligence Environmental Site Assessments.- Working with developers, investors, and lending institutions, Mr. Zahurak completes Phase I environmental site assessments for property transactions as part of the due diligence process required by the Comprehensive Environmental Response, Compensation, and Liability Act of 1980. Property types assessed include commercial, industrial, multi-family residential, self-storage facilities, gas stations/automotive service, dry cleaners and hotels.

San Diego County Water Authority Environmental Services- Mr. Zahurak completed environmental assessments for parcels being acquired by the Authority. These assessments included site and site vicinity reconnaissance, regulatory agency records review, historical land use records review, data analysis, and report preparation. Assessing acquired properties minimizes the Authority's liability if recognized environmental conditions exist at a site.

City of Lemon Grove Environmental Services- To gather information about contamination from current and historical land uses, Mr. Zahurak completed environmental site assessments of parcels in Lemon Grove's Redevelopment Area. During the assessments, possible risks to human health and the environment from current and past land uses were discovered. Planning is underway for appropriate cleanup strategies for impacted properties, including institutional controls.

INDUSTRY TENURE
Environmental: 2003
EMG: 2011

RELATED EXPERIENCE
- Phase I Environmental Site Assessments (ESAs) (2006)
- Property Condition Assessments (PCAs) (2011)
- Phase II ESAs (2006)
- Limited ESAs (2006)
- Tenant Exit Audits (2006)
- Site remediation (2006)

INDUSTRY EXPERIENCE
- Soil, groundwater, soil vapor sampling and analysis
- Human Health Risk Assessments
- Environmental permit preparation
- Redevelopment clients
- Financial institutions and banks
- Local and regional municipalities
- Commercial clients
- Residential clients
- Retail/Wholesale clients

ACTIVE LICENSES/REGISTRATIONS
- 40-hour HAZWOPER
- Current AHERA-accredited Building Inspector (2011)
- FDIC, HUD, Freddie Mac-specific protocol requirements

SPECIAL SKILLS & TRAINING
- Fluent in French

REGIONAL LOCATION
LaMesa, CA

Property Condition Assessments- Mr. Zahurak reviews the condition of building structures and mechanical systems. The reviews are summarized in comprehensive